

BALDWIN TOWNSHIP
30239 – 128th Street NW
Baldwin Township, MN 55371
Telephone: (763) 389-8931
Fax: (763) 389-2751

For Office Use Only

Permit # _____
Sent to Engineer _____
Initial Insp _____
Final Insp _____
Refund _____

PERMIT APPLICATION FOR ACCESS TO TOWNSHIP ROAD

NOTE: TOWNSHIP PERMIT IS NOT REQUIRED FOR ACCESS OFF OF A COUNTY ROAD OR STATE HIGHWAY. CHECK WITH COUNTY ZONING DEPARTMENT

Inspection Fee, Construction Deposit and EMS Sign Fees are payable at time of application.

NOTE: Applicant for Access Permit is responsible for informing home buyer that headwalls are not allowed

\$200.00 Administration Fee Cash _____ Check # _____ Date _____ Paid by _____
\$100.00 Construction Deposit Cash _____ Check # _____ Date _____ Paid by _____
\$70.00 EMS Sign Fee Cash _____ Check # _____ Date _____ Paid by _____

If the work is not completed as outlined, costs incurred by the Township to remove or complete the construction will be deducted from the Construction Deposit.

PLEASE PRINT

Applicant Name: _____ Phone: _____ Fax: _____
Address: (Street, City, Zip) _____

Property Owner: _____ Phone: _____
Address: (Street, City, Zip) _____

Proposed access location (Street name) _____ miles/feet N-E-S-W of intersecting
Street (Name) _____

Legal Description: Located in _____ Quarter of Section _____ Township 35 Range 26 or
Located in Plat of (Name) _____ Lot _____ Block _____
Parcel Identification Number 01- _____ - _____
Property Address _____

Access Purpose Residential _____ Commercial _____

Number of present accesses _____ Date access will be installed _____ (if not inspected by
the date on the application the permittee will forfeit their construction deposit)

MORE THAN ONE DRIVEWAY ACCESS PER PROPERTY REQUIRES TOWNSHIP BOARD APPROVAL

Attach a sketch of the property, present & proposed accesses in relation to intersecting roads

I (we) the undersigned, herewith make application for permission to construct the access at the above location, said access to be constructed to conform to current Township Engineering Standards. It is further agreed that no work in connection with this application will be started until the application is approved and the permit issued. It is expressly understood that this permit is conditioned upon replacement or restoration of the Township Road to its original condition. **Further**, I (we) the undersigned, have received a copy of current Township Engineering Standards and Minnesota Statute 160.27 Particular uses of Right of Way; Subdivision 5, Misdemeanors.

Signed: _____
Date: _____

Name (Print) _____
Address: _____



30239 – 128th Street NW Baldwin Township, MN 55371

Phone: 763-389-8931 Fax: 763-389-2751

Driveway Permit Requirements

- ☐ Construction driveway must be installed with rock prior to starting work
- ☐ Only one driveway will be allowed per residential lot except when there is an authorized Second Driveway Permit with Engineering and Town Board approval prior to construction
- ☐ Driveway must be spaced no closer than 150 feet to each other on a township road designated as a collector roadway
- ☐ Unapproved driveways will be required to be removed at the owner's expense
- ☐ Minimum of 15"/16" Gauge Corrugated Metal Pipe
- ☐ Aprons are required
- ☐ Headwall constructed around ends of culvert are not permitted
- ☐ Driveway in slope in the ditch shall be no greater than 4:1
- ☐ Any variances from these requirements must be brought to the Town Board
- ☐ Vegetation or erosion control must be established within two weeks of the culvert installation
- ☐ Effective as of April 3rd, 2023 pavement or concrete must be installed from where the road meets the Right-Of-Way. See Ordinance 900-1
- ☐ Roadway near intersection of driveway must be clean of debris
- ☐ Culverts must be free of silt or debris at time of inspection

Section 200 Driveway Standards

200.01 Driveway permits are required.

210 Construction

210.01 Driveway culverts shall be a minimum of 15" in diameter and a minimum of 24 feet in length. Allowable materials are 16 gauge corrugated metal pipe. Aprons are required. Head walls constructed around the ends of culverts shall not be permitted. Driveway inslope in the ditch at the culvert shall be no greater than 4:1. Only one driveway will be allowed per residential lot per roadway except when authorized by the Town Board. Driveways must be spaced no closer than 150 feet to each other on a Township road designated as a collector roadway. Any variances from these requirements must be brought to the Town Board. Unapproved driveways will be required to be removed at the owners expense.

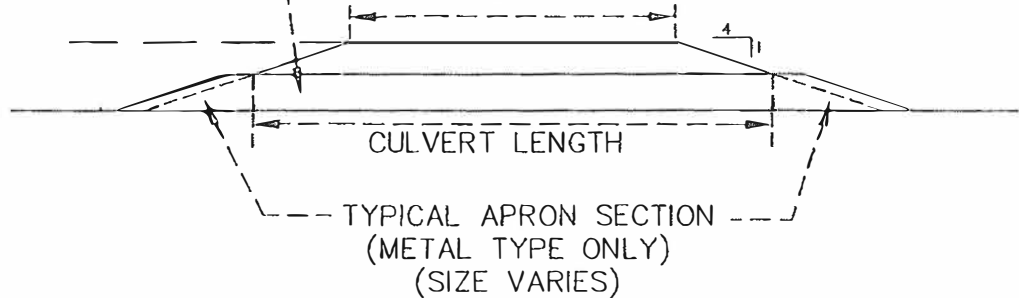
210.02 Safety aprons are required on all culverts located at the intersections of Township and collector roadways.

210.03 The maximum top width of a residential driveway within the public right-of-way shall be limited to 24 feet. A commercial driveway shall be limited to 30 feet in width.

210.04 The full width of the right of way shall be cleared and grubbed for the construction of the roadway section. All stumps, roots, logs, brush, etc. shall be removed from the upper 24 inches of roadbed embankment and oversized rock, broken concrete, metals, etc. shall be removed from the upper 12 inches of roadbed embankment.

16 GA. CMP CULVERT
15" MINIMUM DIAMETER

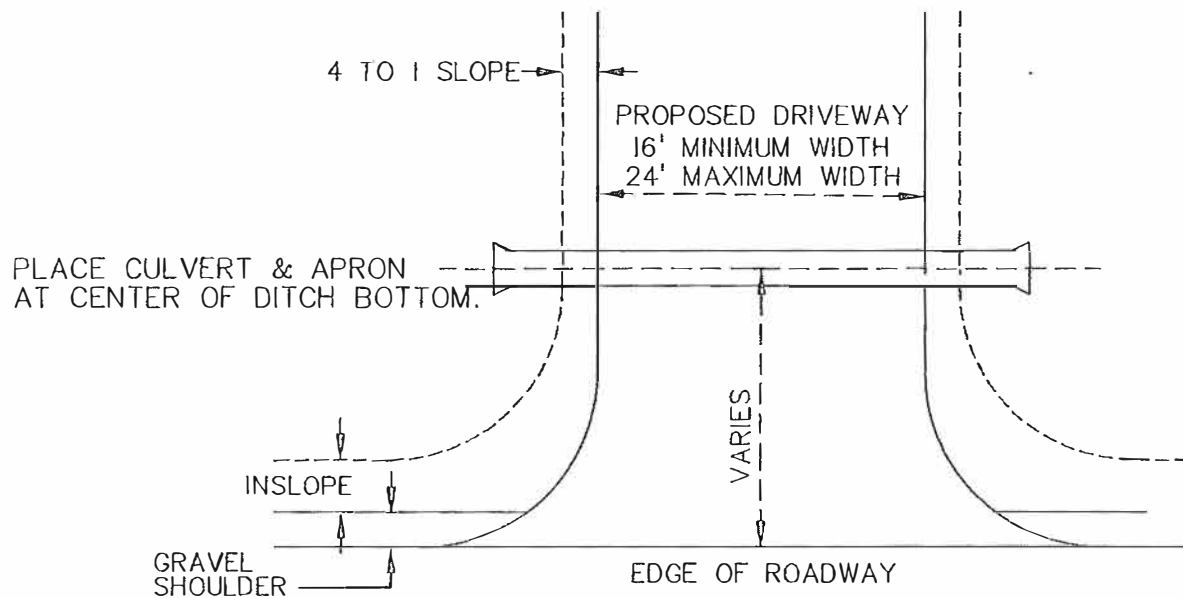
PROPOSED DRIVEWAY
16' MINIMUM WIDTH
24' MAXIMUM WIDTH



CULVERT LEN. (ft.) = DRIVEWAY WID. (ft.) + $2\left[\frac{(\text{DITCH DEPTH} - \text{CULVERT DIA. in.})}{12} \times 4\right]$

EXAMPLE: 16 ft DRIVEWAY WIDTH, 29" DITCH DEPTH, 15" CULVERT

CULVERT LEN. (ft.) = 16' + $2\left[\frac{(29" - 15")}{12} \times 4\right] = 25$ ft.



NOTES:

CULVERT APRON LIP IS TO BE PLACED AT DITCH BOTTOM.
IN THE OCCURRENCE THAT DITCH IS DEEPER THAN
THE MINIMUM, THE CULVERT LENGTH SHALL
BE EXTENDED TO MAINTAIN 4 TO 1 SLOPE.

BALDWIN TOWNSHIP
STANDARD DETAILS

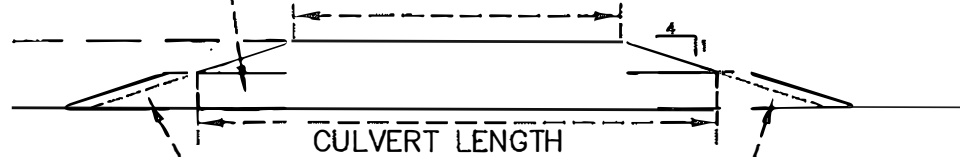
DRIVEWAY CULVERT DETAIL
(RESIDENTIAL)

Date: 4/7/03

Plate No: BLD-202.0

16 GA. CMP CULVERT
15" MINIMUM DIAMETER-

PROPOSED DRIVEWAY
24' MINIMUM WIDTH
30' MAXIMUM WIDTH

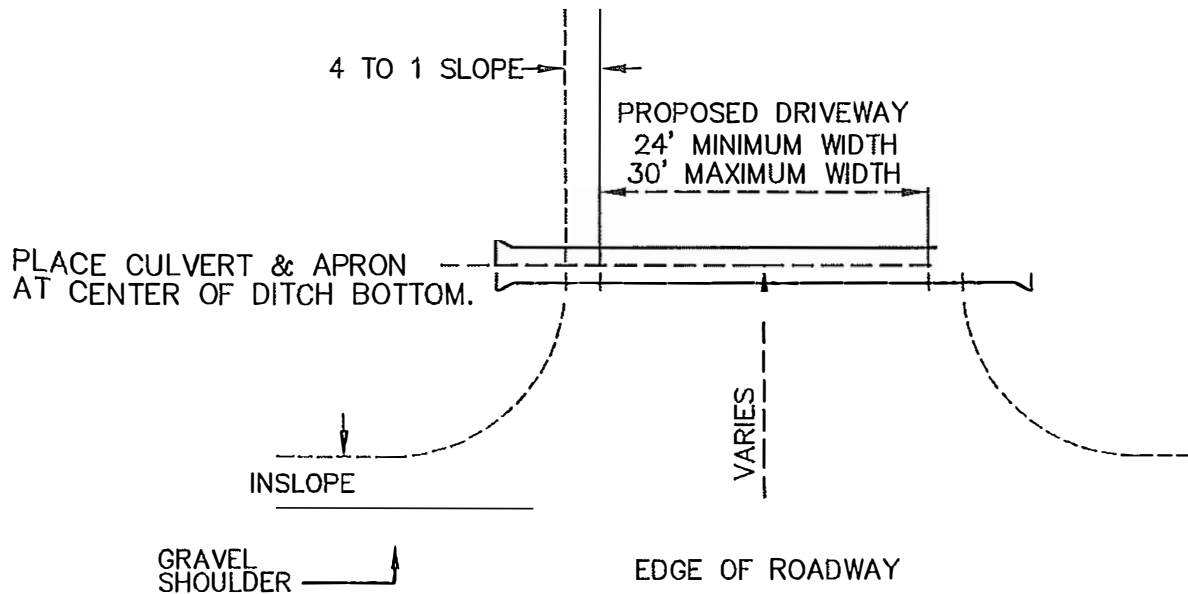


TYPICAL APRON SECTION
(METAL TYPE ONLY)
(SIZE VARIES)

CULVERT LEN. (ft.) = DRIVEWAY WD. (ft.) + 2[(((DITCH DEPTH-CULVERT DIA. in.)/12) * 4]

EXAMPLE: 16 ft DRIVEWAY WIDTH, 29" DITCH DEPTH, 15" CULVERT

CULVERT LEN. (ft.) = 24' + 2[(((29"- 15")/12) * 4)] = 33 ft.



NOTES:

CULVERT APRON LIP IS TO BE PLACED AT DITCH BOTTOM.
IN THE OCCURRENCE THAT DITCH IS DEEPER THAN
THE MINIMUM, THE CULVERT LENGTH SHALL
BE EXTENDED TO MAINTAIN 4 TO 1 SLOPE.

**BALDWIN TOWNSHIP
STANDARD DETAILS**

**DRIVEWAY CULVERT DETAIL
(COMMERCIAL)**

Date: 4/7/03

Plate No: 203.0

160.2715 RIGHT-OF-WAY USE; MISDEMEANORS.

(a) Except for the actions of the road authorities, their agents, employees, contractors, and utilities in carrying out their duties imposed by law or contract, and except as herein provided, it shall be unlawful to:

- (1) obstruct any highway or deposit snow or ice thereon;
- (2) plow or perform any other detrimental operation within the road right-of-way except in the preparation of the land for planting permanent vegetative cover or as authorized under section 160.232;
- (3) erect a fence on the right-of-way of a trunk highway, county state-aid highway, county highway, or town road, except to erect a lane fence to the ends of a livestock pass;
- (4) erect or reconstruct driveway headwalls in or on the right-of-way of a highway or road, except as may be allowed by permit from the road authority imposing reasonable regulations as are necessary to prevent interference with the construction, maintenance, and safe use of the highway or road and its appurtenances;
- (5) dig any holes in any highway, except to locate markers placed to identify sectional corner positions and private boundary corners;
- (6) remove any earth, gravel, or rock from any highway;
- (7) obstruct any ditch draining any highway or drain any noisome materials into any ditch;
- (8) place or maintain any building or structure within the limits of any highway;
- (9) place or maintain any advertisement within the limits of any highway, except as provided in section 160.27, subdivision 7;
- (10) paint, print, place, or affix any advertisement or any object within the limits of any highway, except as provided in section 160.27, subdivision 7;
- (11) deface, mar, damage, or tamper with any structure, work, material, equipment, tools, signs, markers, signals, paving, guardrails, drains, or any other highway appurtenance on or along any highway;
- (12) remove, injure, displace, or destroy right-of-way markers, or reference or witness monuments, or markers placed to preserve section or quarter-section corners;
- (13) improperly place or fail to place warning signs and detour signs as provided by law;
- (14) drive over, through, or around any barricade, fence, or obstruction erected for the purpose of preventing traffic from passing over a portion of a highway closed to public travel or to remove, deface, or damage any such barricade, fence, or obstruction.

(b) Any violation of this section is a misdemeanor.

History: 1959 c 500 art 1 s 27; 1973 c 123 art 5 s 7; 1980 c 435 s 1; 1980 c 533 s 2; 1986 c 398 art 27 s 2; 1986 c 435 s 1; 1989 c 179 s 2; 1995 c 23 s 1; 1998 c 283 s 1; 2004 c 295 art 2 s 15