Appendix A:

Maps

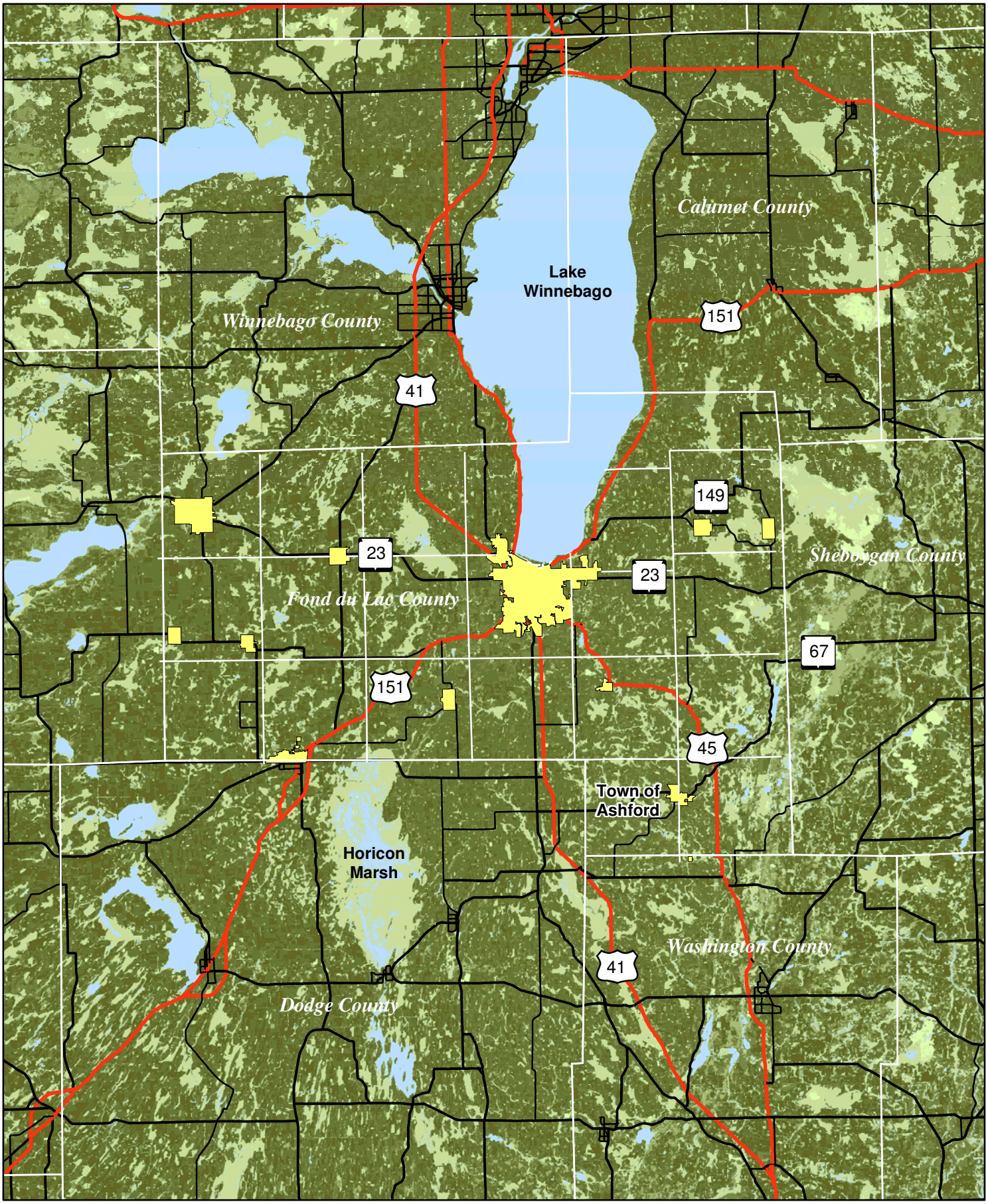

Town of Ashford Comprehensive Plan

Regional Context Map

0 2.5 5 10 Miles

Data Source: Wisconsin DNR, Wisconsin DOT

June 2007

Map 1.1

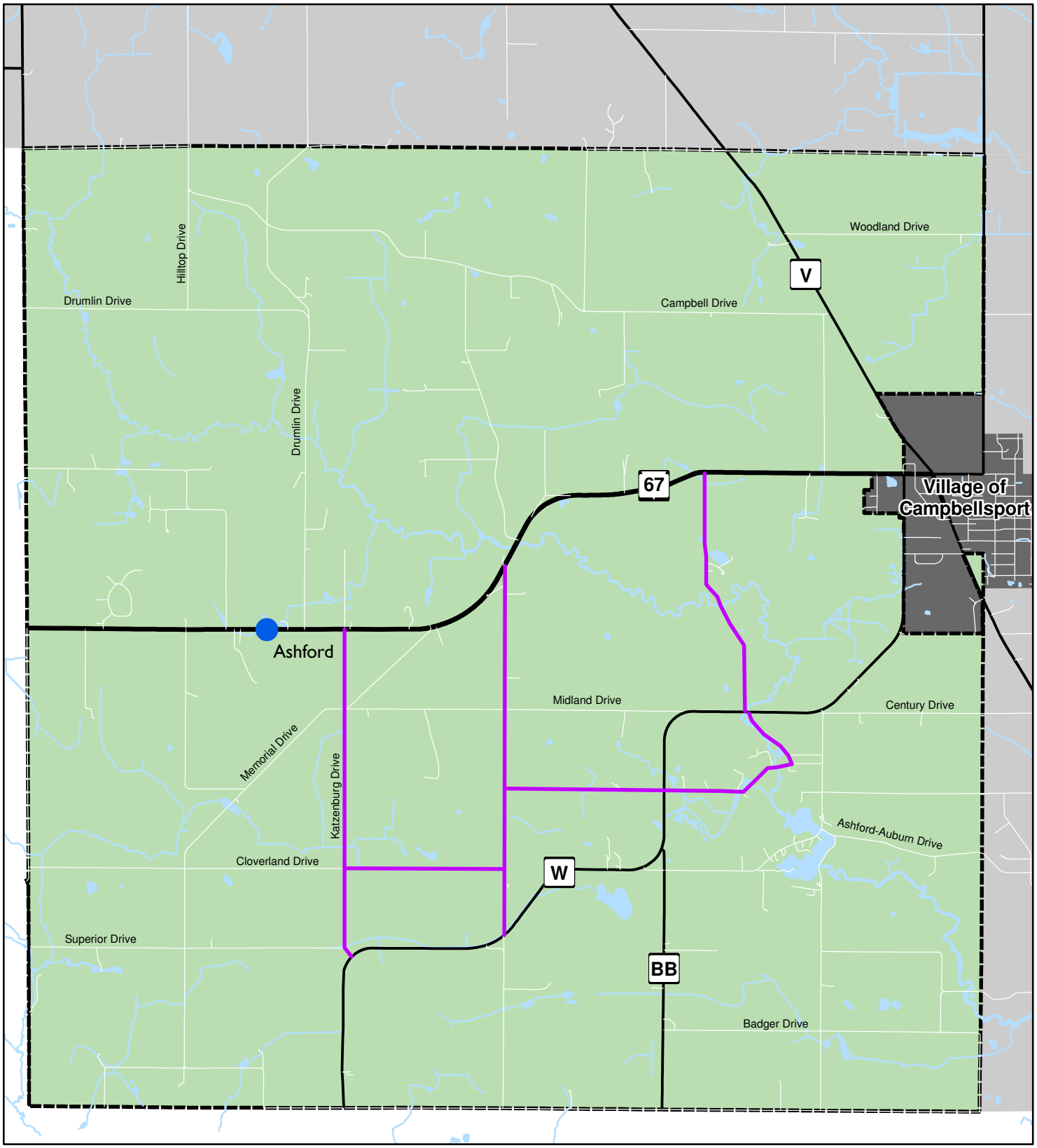

Legend

State Highway

Rustic Road 82

County Highway

Local

Town of Ashford Comprehensive Plan

Road Network by Type

0 0.25 0.5 1 Miles

Data Source: Fond du Lac County

June 2007

Map 3.1

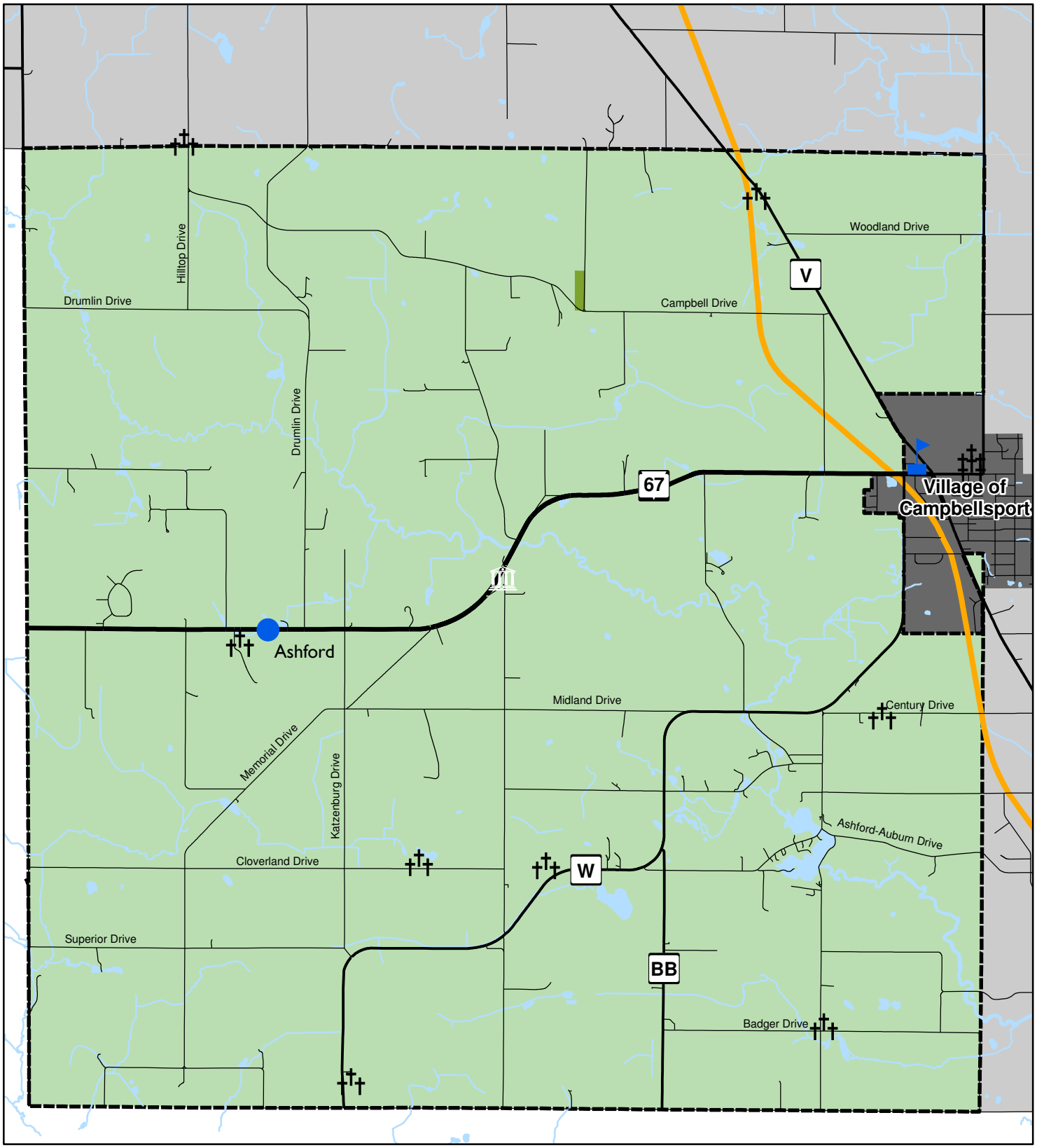

Legend

- Cemetary
- Town Hall
- Campbellsport Drumlin State Park
- School
- Eisenbahn State Trail

Town of Ashford Comprehensive Plan

Community Facilities

0 0.25 0.5 1 Miles

Data Source: Fond du Lac County, Wisconsin DNR

June 2007

Map 4.1

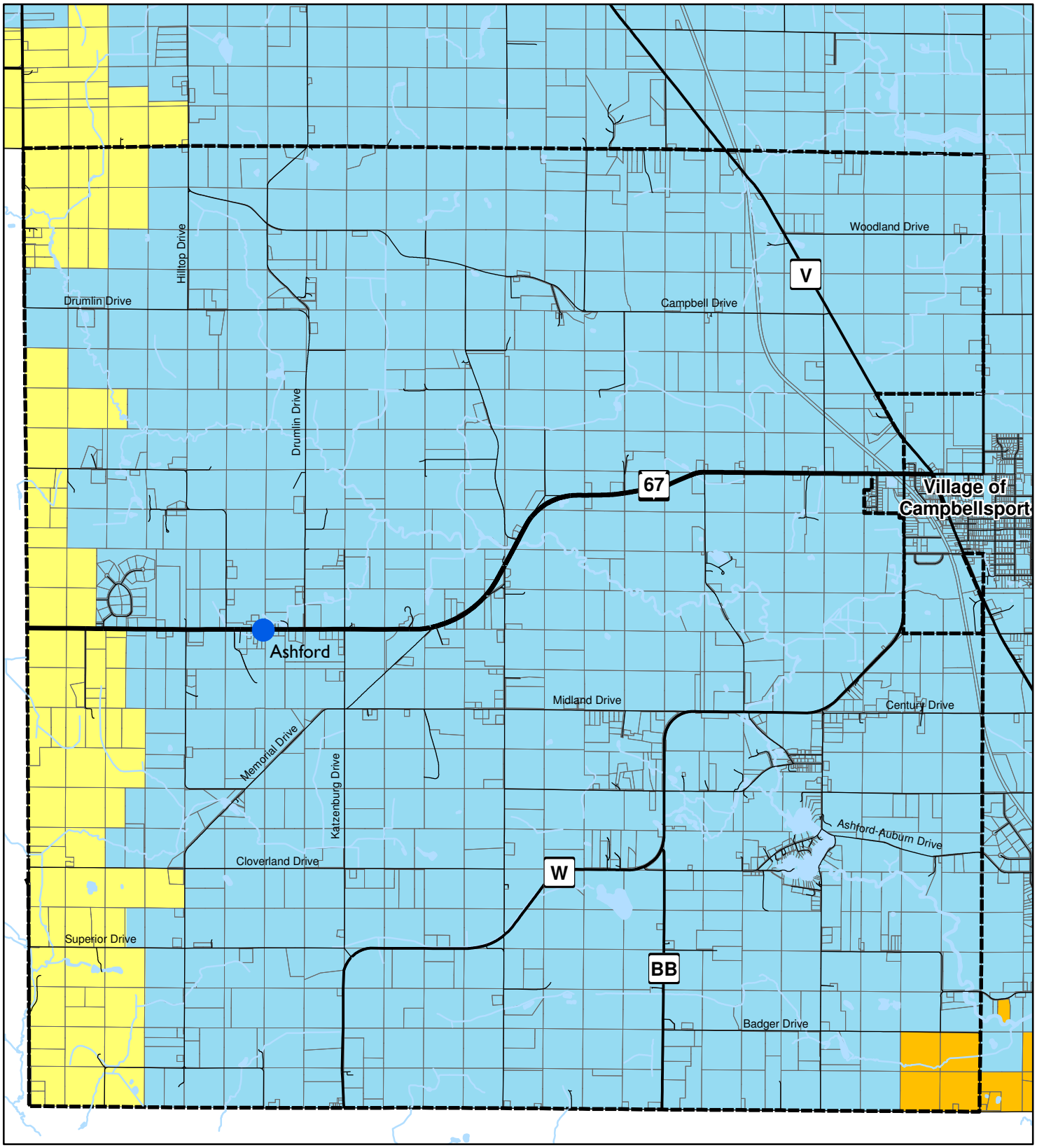

Legend

- Campbellsport
- Kewaskum
- Lomira

Town of Ashford Comprehensive Plan

School District Map

0 0.25 0.5 1 Miles

Data Source: Fond du Lac County

June 2007

Map 4.2

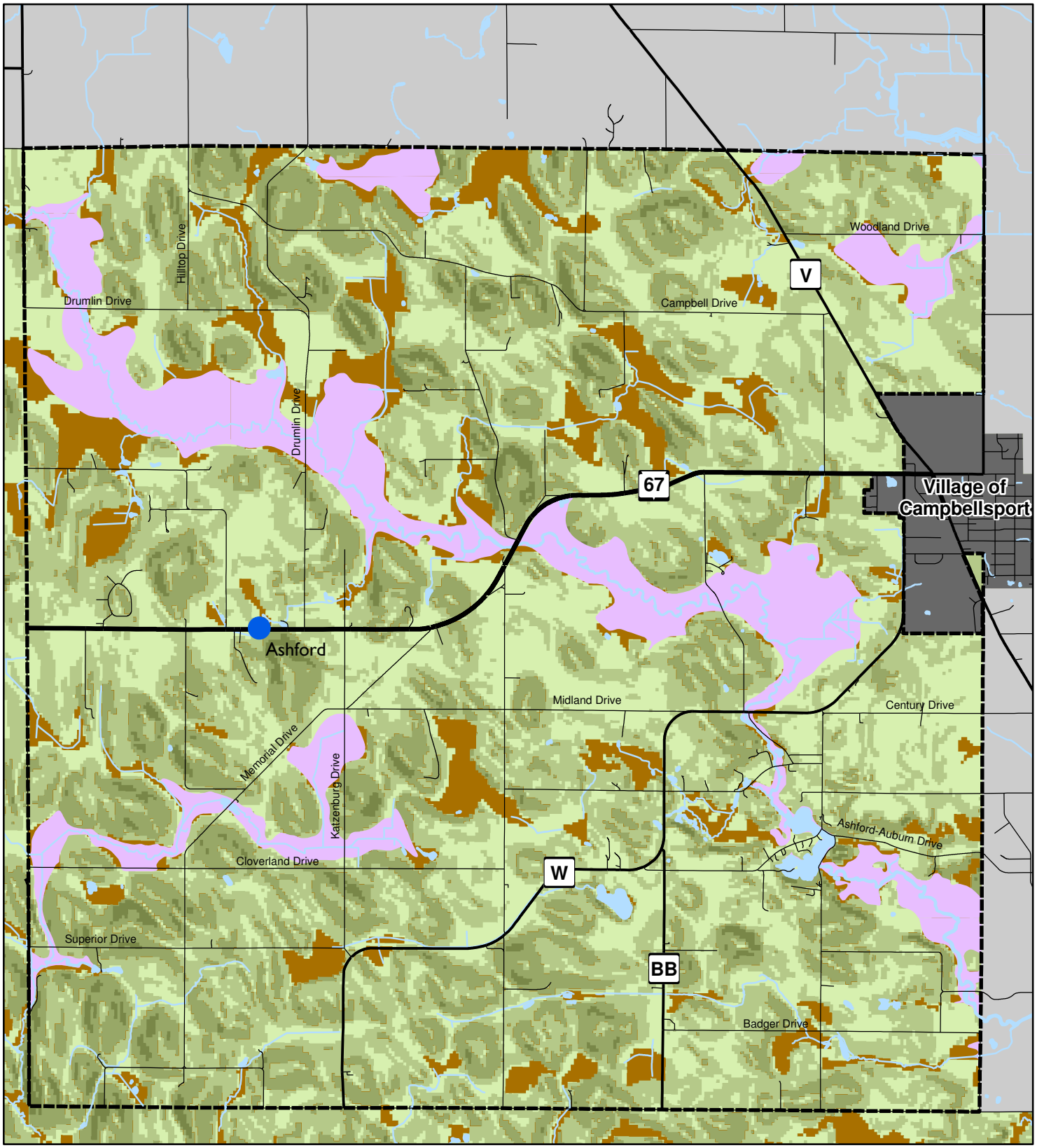

Legend

- 0-2%
- 2%-5%
- 5%-10%
- 10%-15%
- 15%+
- Floodplain
- Wetland

Town of Ashford Comprehensive Plan

Environmental Features

0 0.25 0.5 1 Miles

Data Source: Fond du Lac County, Wisconsin DNR, FEMA

June 2007

Map 5.1

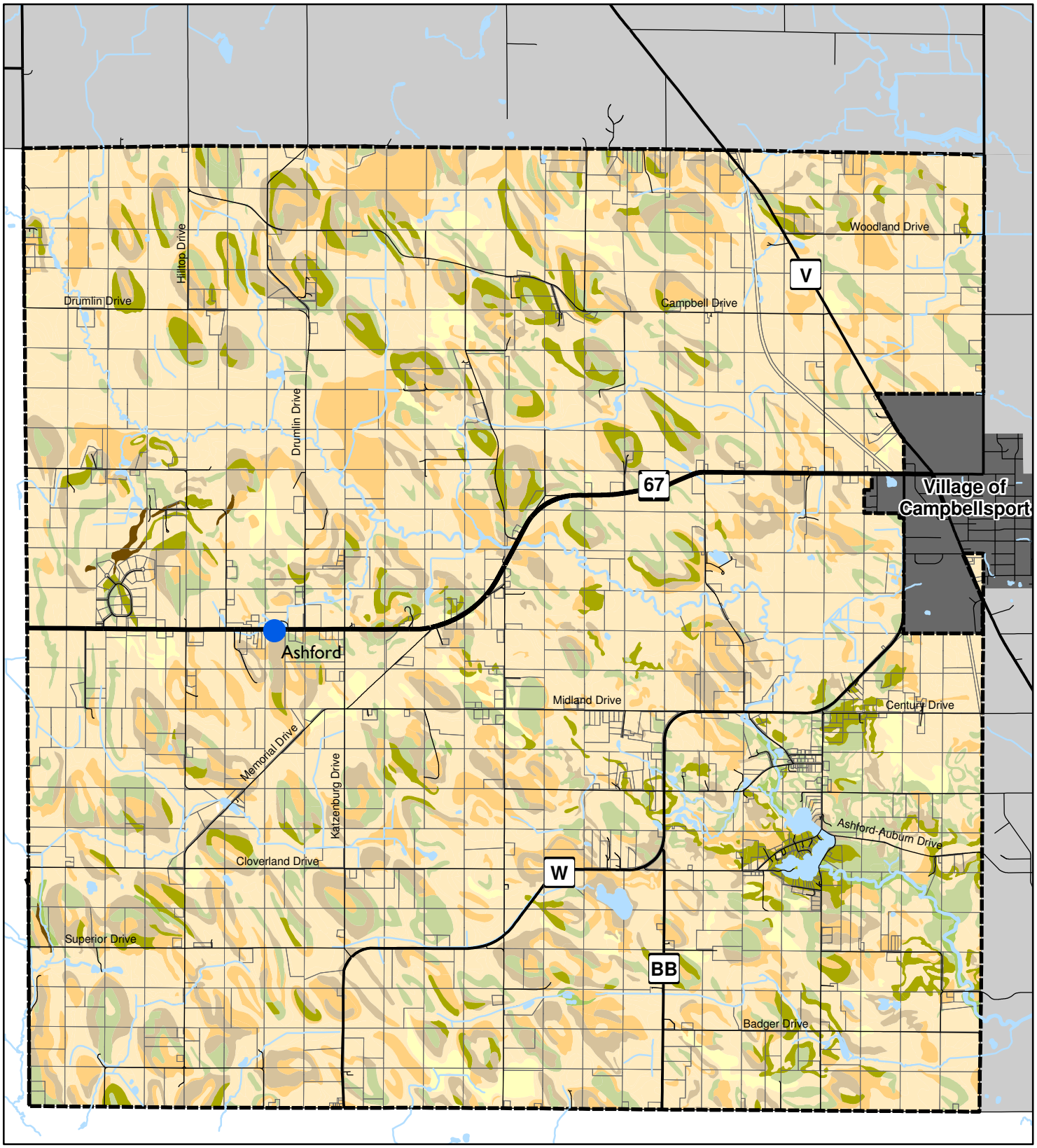

Legend

Class I
Class II
Class III
Class IV
Class V
Class VI
Class VII
Class VIII

Town of Ashford Comprehensive Plan

Soil Capability

0 0.25 0.5 1 Miles

Data Source: Fond du Lac County

SAA

June 2007

Map 5.2

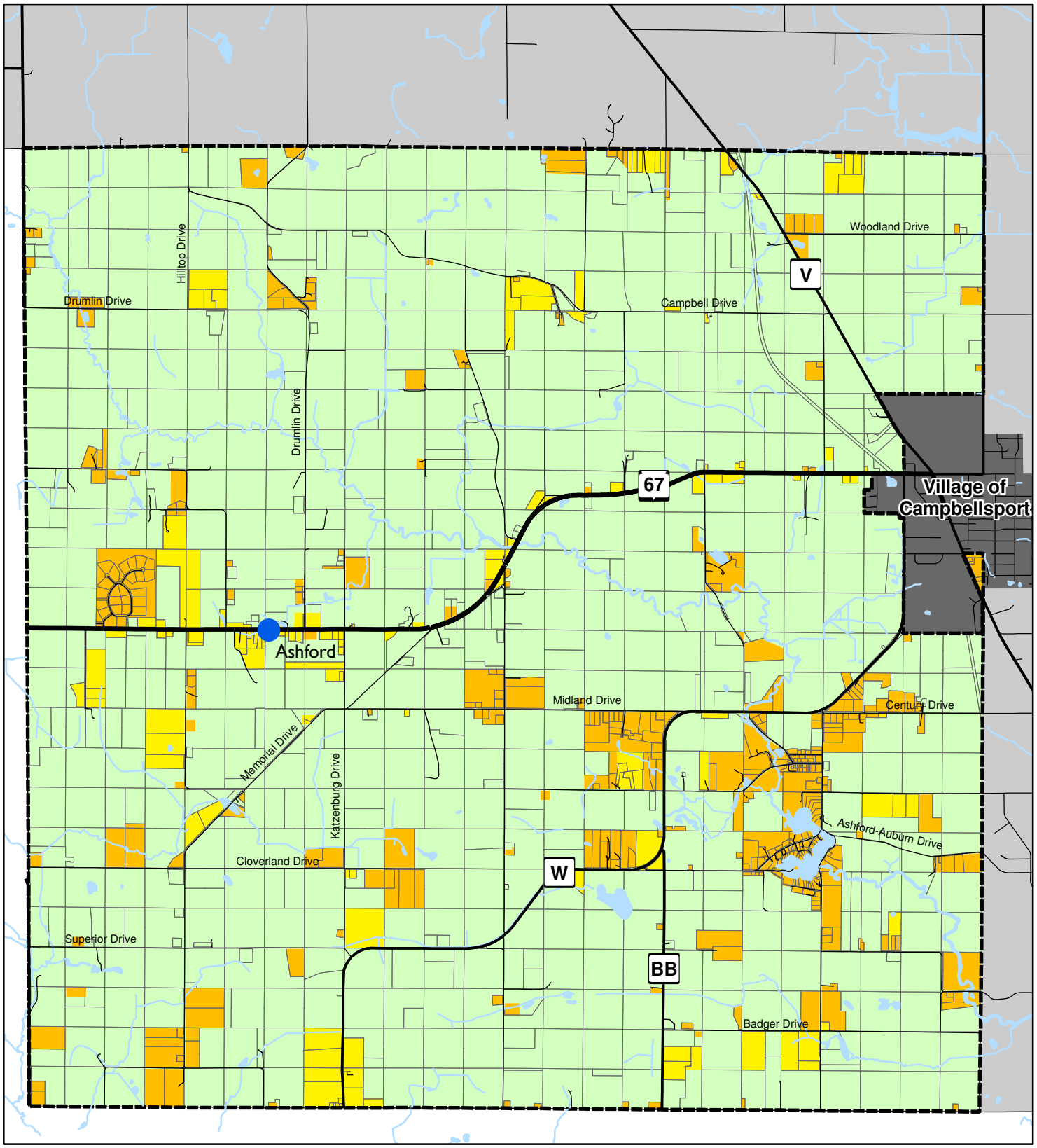

Legend

- Exclusive Agricultural
- Rural District
- Rural Residential

Town of Ashford Comprehensive Plan

Existing Zoning

0 0.25 0.5 1 Miles

Data Source: Fond du Lac County

June 2007

Map 8.1

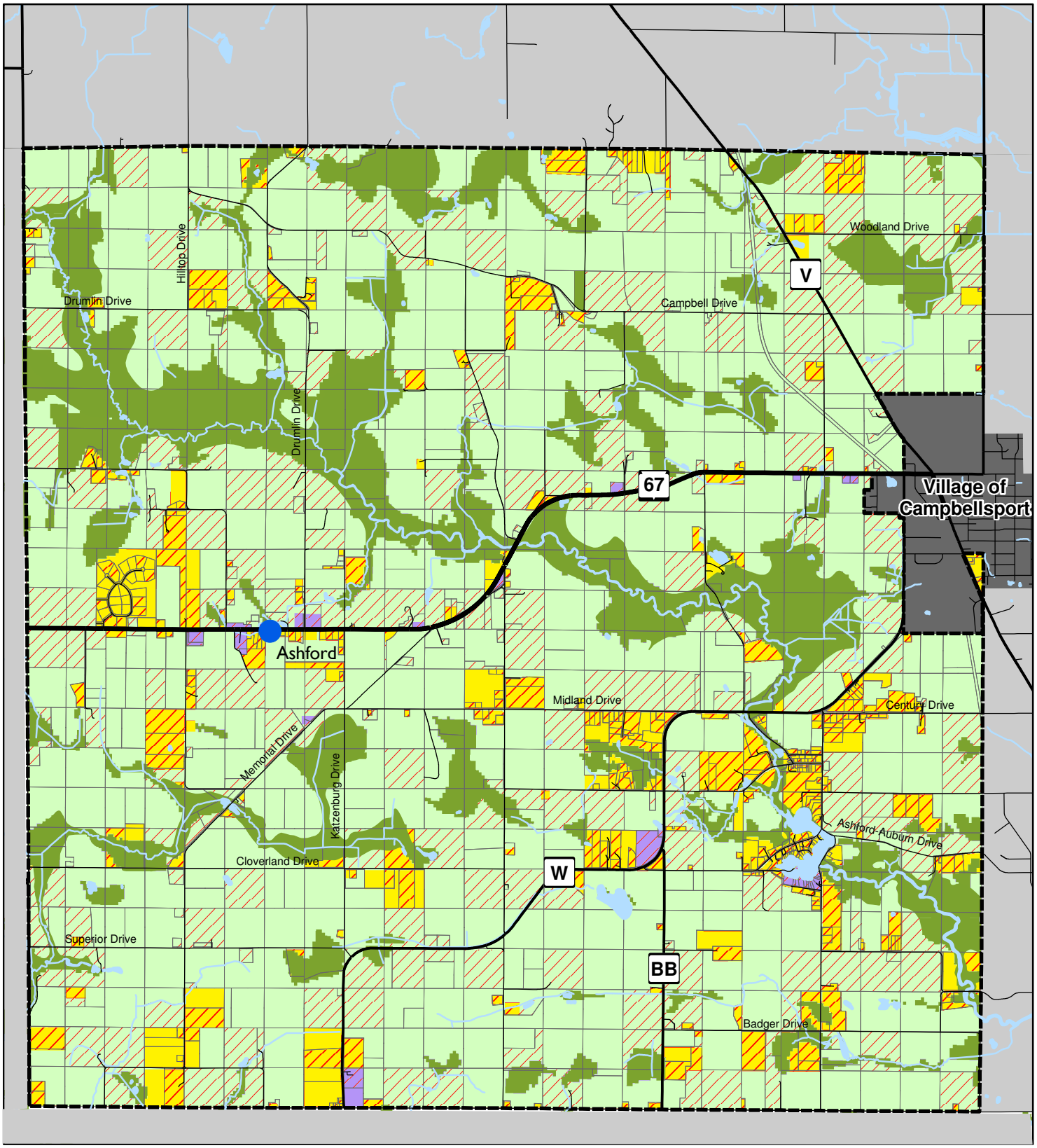

Legend

- Agriculture
- Residential
- Non-Residential
- Environmental
- Fire Numbers

Town of Ashford Comprehensive Plan

Existing Landuse

0 0.25 0.5 1 Miles

Data Source: Fond du Lac County

SAA

September 2007

Map 8.2

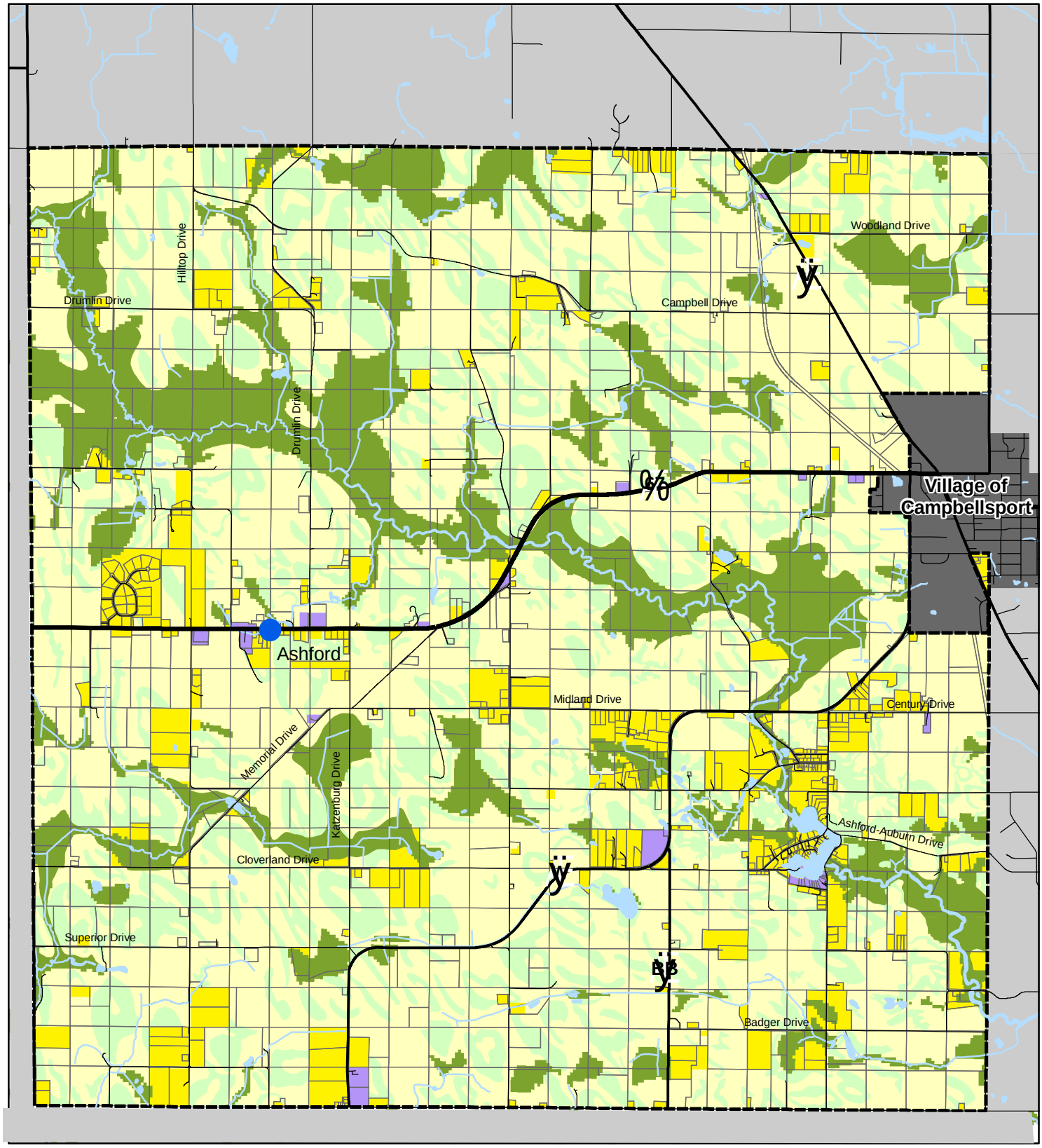

Legend

- Residential
- Non-Residential
- Agriculture
- Environmental
- Farmland Preservation

Town of Ashford Comprehensive Plan

Future Landuse

0 0.25 0.5 1 Miles

Data Source: Fond du Lac County

June 2008

Map 8.3