





-  TOWN STREET
-  STATE HIGHWAY
-  CORPORATE LIMITS
-  INCORPORATED SATELLITE AREAS

DUPLIN COUNTY - STATE OF NORTH CAROLINA  
 This is to certify that I am a Professional Land Surveyor pursuant to the laws of the State of North Carolina, that I have examined the Powell Bill Survey Map and it appears to be correct to the best of my knowledge and belief.  
*Manley D. Carr*  
 Manley D. Carr, PLS  
 NC License No. L-2580



2020 - 2021 POWELL BILL MAP  
 FOR THE  
**TOWN OF ROSE HILL**  
 ROSE HILL TOWNSHIP - DUPLIN COUNTY - NORTH CAROLINA  
 SCALE: 1" = 600'  
 JULY 1, 2020

- MAP REVISION: JULY 5, 2007 (REMOVE UNDEVELOPED STREET R/W'S WHICH WERE CLOSED BY TOWN COUNCIL)
- MAP REVISION: JULY 8, 2009 (ADD STREETS IN AUTUMN PLACE)
- MAP REVISION: JULY 3, 2012 (ADD JOHNSON ST & EXTENDED AZALEA ST TO N. EAST RAILROAD ST)
- MAP REVISION: MARCH 6, 2020 (ADD ANNEXED PARCEL ON CHARITY RD AT CHARLIE TEACHEY RD)

MANLEY D. CARR, PLS  
 ROBERT H. GOSLEE & ASSOCIATES, PA  
 LAND SURVEYORS - LAND PLANNERS  
 317 E. MURRAY STREET / P.O. BOX 133  
 WALLACE, NORTH CAROLINA 28466  
 NC CORPORATE LICENSE NO. C-1167  
 910-285-4210  
 Email: davis@gosleesurveying.com  
 FILE No. DF-14-22/ROSE HILL 2021 POWELL BILL.DWG