

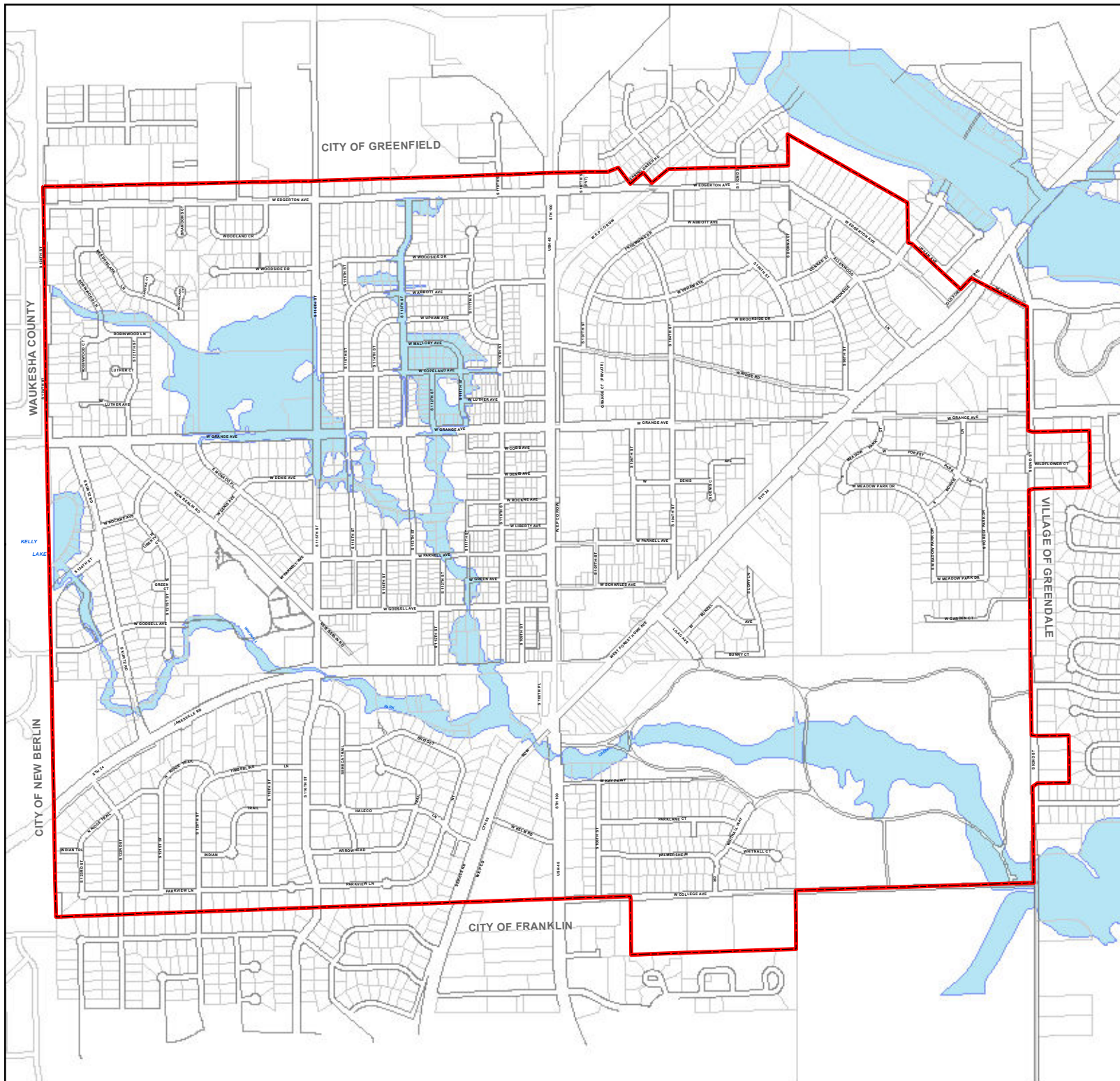


Village of Hales Corners Smart Growth Plan

Floodplain Map 1

-  Municipal Boundary
-  FEMA - 100 Year Floodplain



1 inch equals 1,500 feet

 **CRISPELL-SNYDER, INC.**
PROFESSIONAL CONSULTANTS

This Crispell-Snyder, Inc. GIS map contains information including but not limited to Milwaukee County. This data is subject to constant change. Crispell-Snyder, Inc. makes no warranties or guarantees, either expressed or implied, as to the accuracy or completeness of this data, nor accepts any liability arising from any incorrect, incomplete or misleading information contained therein.