

**REPORT OF ENGINEER ON
INSTALLATION AND ASSESSMENTS FOR
HALES HAPPINESS WATER MAIN CONVERSION
VILLAGE OF HALES CORNERS
MILWAUKEE COUNTY, WISCONSIN**

PROJECT NO. 2243000


In accordance with the Preliminary Resolution of the Village of Hales Corners, dated May 27th, 2025, I hereby submit my report on the assessments of Benefits and Damages for improvements associated with the Hales Happiness Water Main Conversion Project in the Village of Hales Corners.

This report consists of the following schedule attached hereto:

- SCHEDULE "A": FINAL PLANS AND SPECIFICATIONS.
- SCHEDULE "B": ASSESSMENT RATE CALCULATIONS AND ESTIMATE OF ENTIRE COST OF PROPOSED IMPROVEMENTS .
- SCHEDULE "C": ESTIMATE OF BENEFITS AND DAMAGES AND NET BENEFITS AND DAMAGES AS TO EACH PARCEL OF PROPERTY AFFECTED. SUCH ESTIMATE HAS BEEN MADE FROM AN INSPECTION OF EACH PARCEL.
- SCHEDULE "D": VERIFICATION THAT THE PROPERTY AGAINST WHICH THE ASSESSMENTS ARE PROPOSED IS BENEFITED.

Respectfully submitted,

R.A. Smith, Inc.
PROFESSIONAL CONSULTANTS




Troy T. Hartjes, P.E.
Senior Project Manager

R.A. Smith, Inc.
Professional Consultants

SCHEDULE "A"
HALES HAPPINESS WATER MAIN CONVERSION
VILLAGE OF HALES CORNERS
MILWAUKEE COUNTY, WISCONSIN
PROJECT NO. 2243000

There is on file in the office of the Village Clerk, a complete set of plans and specifications covering the work to be done.

Said plans and specifications are hereby incorporated into this report to the same force and effect as though said plans and specifications were hereto attached.



Troy T. Hartjes, P.E.
Senior Project Manager

R.A. Smith, Inc.
Professional Consultants

SCHEDULE "B"
COST RATES (5-30-25) **PRELIMINARY EXAMPLE (DRAFT)**

HALES HAPPINESS WATER TRUST CONVERSION
VILLAGE OF HALES CORNERS
MILWAUKEE COUNTY, WISCONSIN

1. WATERMAIN REPLACEMENT-FULLY ASSESSABLE

No.	Qty	Units	Item	Project Price	Total
1 - 17	1	EA	WATER MAIN REPLACEMENT	\$3,575,890.00	\$3,575,890.00

Subtotal = \$3,575,890.00

Contingencies = \$357,589.00

Engineering & Inspections = \$286,071.20

Total Cost = \$4,219,550.20

Watermain Assessment Rate

Total Cost = \$4,219,550.20

TOTAL PARTICIPANTS = 186

Assessment Rate = 22685.75

Use = \$ 22,685.75

2. ROADWAY MILL AND OVERLAY-FULLY ASSESSABLE-SHARED

No.	Qty	Units	Item	Project Price	Total
31 - 34	1	EA	MILL AND OVERLAY ROADWAYS	\$211,885.00	\$211,885.00

Subtotal = \$211,885.00

Contingencies = \$21,188.50

Engineering & Inspections = \$16,950.80

Total Cost = \$250,024.30

Roadway Assessment Rate

Total Cost = \$250,024.30

Total Participants = 186

Assessment Rate = 1344.22

Use = \$ 1,344.22

SCHEDULE "B"
COST RATES (5-30-25) **PRELIMINARY EXAMPLE (DRAFT)**

HALES HAPPINESS WATER TRUST CONVERSION
VILLAGE OF HALES CORNERS
MILWAUKEE COUNTY, WISCONSIN

3. WATER SERVICE CONNECTIONS

No.	Qty	Units	Item	Project Price	Total
-----	-----	-------	------	---------------	-------

23, 28 & 29	186	EA	WATER SERVICE CONNECTIONS	\$300,800.00	\$300,800.00
-------------	-----	----	---------------------------	--------------	--------------

Subtotal = \$300,800.00

Contingencies = \$30,080.00

Engineering & Inspections = \$24,064.00

Total Cost = \$354,944.00

Water Service Connection Assessment Rate

Total Cost = \$354,944.00

TOTAL PARTICIPANTS = 186

Assessment Rate = 1908.30

Use = \$ 1,908.30

Schedule "C"

Assessment Report (Based upon Bid Costs) Preliminary Example (DRAFT)

Property Owner & Tax Number		Public Water Main (W/ Water Service to R/W (EA)	Public Water Main (W/ Water Service to R/W \$22,685.75/ea	Water Service Connections (EA)	Water Service Connections \$1,908.3/ea	Public Roadway Improvements (EA)	Public Roadway Improvements \$1,344.22 / ea	Damages Awarded	Gross Assessment	Total Assessment
KENNETH & CHERYL KASAL	A	1	\$22,685.75	1	\$1,908.30	1	\$1,344.22	\$0.00	\$0.00	\$25,938
10908 W COPEL& AVE	D	0	\$0.00	0	\$0.00	0	\$0.00	\$0.00	\$0.00	\$0
HALES CORNERS W1	E	0	\$0.00	0	\$0.00	0	\$0.00	\$0.00	\$0.00	\$0
Tax Key # 6550012000										\$0
										\$0
ROBERT P SATRAITIS & NATALIE D SPRINGFI	A	1	\$22,685.75	1	\$1,908.30	1	\$1,344.22	\$0.00	\$0.00	\$25,938
10914 W COPEL& AVE	D	0	\$0.00	0	\$0.00	0	\$0.00	\$0.00	\$0.00	\$0
HALES CORNERS W1	E	0	\$0.00	0	\$0.00	0	\$0.00	\$0.00	\$0.00	\$0
Tax Key # 6550011000										\$0
										\$0
ROBERT J & KRISTINE ELLIS	A	1	\$22,685.75	1	\$1,908.30	1	\$1,344.22	\$0.00	\$0.00	\$25,938
11004 W COPEL& AVE	D	0	\$0.00	0	\$0.00	0	\$0.00	\$0.00	\$0.00	\$0
HALES CORNERS W1	E	0	\$0.00	0	\$0.00	0	\$0.00	\$0.00	\$0.00	\$0
Tax Key # 6550060000										\$0
										\$0
NEIL SLOMCZEWSKI & HANNAH WOLFGRAM	A	1	\$22,685.75	1	\$1,908.30	1	\$1,344.22	\$0.00	\$0.00	\$25,938
11016 W COPEL& AVE	D	0	\$0.00	0	\$0.00	0	\$0.00	\$0.00	\$0.00	\$0
HALES CORNERS W1	E	0	\$0.00	0	\$0.00	0	\$0.00	\$0.00	\$0.00	\$0
Tax Key # 6550061000										\$0
										\$0
NICOLE BROWN HINZ & JACOB Lavalley	A	1	\$22,685.75	1	\$1,908.30	1	\$1,344.22	\$0.00	\$0.00	\$25,938
11024 W COPEL& AVE	D	0	\$0.00	0	\$0.00	0	\$0.00	\$0.00	\$0.00	\$0
HALES CORNERS W1	E	0	\$0.00	0	\$0.00	0	\$0.00	\$0.00	\$0.00	\$0
Tax Key # 6550062000										\$0
										\$0
LORETTA EXARHOS TRUST	A	1	\$22,685.75	1	\$1,908.30	1	\$1,344.22	\$0.00	\$0.00	\$25,938
11028 W ABBOTT AVE	D	0	\$0.00	0	\$0.00	0	\$0.00	\$0.00	\$0.00	\$0
HALES CORNERS W1	E	0	\$0.00	0	\$0.00	0	\$0.00	\$0.00	\$0.00	\$0
Tax Key # 6550009000										\$0
										\$0
JOSEPH D & ERICA J LARSON	A	1	\$22,685.75	1	\$1,908.30	1	\$1,344.22	\$0.00	\$0.00	\$25,938
11036 W COPEL& AVE	D	0	\$0.00	0	\$0.00	0	\$0.00	\$0.00	\$0.00	\$0
HALES CORNERS W1	E	0	\$0.00	0	\$0.00	0	\$0.00	\$0.00	\$0.00	\$0
Tax Key # 6550063000										\$0
										\$0
MICHAEL B & JESSICA DEMIEN	A	1	\$22,685.75	1	\$1,908.30	1	\$1,344.22	\$0.00	\$0.00	\$25,938
11048 W COPEL& AVE	D	0	\$0.00	0	\$0.00	0	\$0.00	\$0.00	\$0.00	\$0
HALES CORNERS W1	E	0	\$0.00	0	\$0.00	0	\$0.00	\$0.00	\$0.00	\$0
Tax Key # 6550064000										\$0
										\$0
WILLIAM G & BARBARA FLICKINGER	A	1	\$22,685.75	1	\$1,908.30	1	\$1,344.22	\$0.00	\$0.00	\$25,938
11100 W MALLORY AVE	D	0	\$0.00	0	\$0.00	0	\$0.00	\$0.00	\$0.00	\$0
HALES CORNERS W1	E	0	\$0.00	0	\$0.00	0	\$0.00	\$0.00	\$0.00	\$0
Tax Key # 6550065000										\$0
										\$0
ADAM T & LAUREN SCUKANEC	A	1	\$22,685.75	1	\$1,908.30	1	\$1,344.22	\$0.00	\$0.00	\$25,938
11101 W ABBOTT AVE	D	0	\$0.00	0	\$0.00	0	\$0.00	\$0.00	\$0.00	\$0
HALES CORNERS W1	E	0	\$0.00	0	\$0.00	0	\$0.00	\$0.00	\$0.00	\$0
Tax Key # 6550059000										\$0
										\$0
MICHELLE L MARTIN	A	1	\$22,685.75	1	\$1,908.30	1	\$1,344.22	\$0.00	\$0.00	\$25,938
11102 W ABBOTT AVE	D	0	\$0.00	0	\$0.00	0	\$0.00	\$0.00	\$0.00	\$0
HALES CORNERS W1	E	0	\$0.00	0	\$0.00	0	\$0.00	\$0.00	\$0.00	\$0
Tax Key # 6550001000										\$0
										\$0
MARK M BACHOWSKI & PAULA M SPACEK-B	A	1	\$22,685.75	1	\$1,908.30	1	\$1,344.22	\$0.00	\$0.00	\$25,938
11102 W UPHAM AVE	D	0	\$0.00	0	\$0.00	0	\$0.00	\$0.00	\$0.00	\$0
HALES CORNERS W1	E	0	\$0.00	0	\$0.00	0	\$0.00	\$0.00	\$0.00	\$0
Tax Key # 6550044000										\$0
										\$0
RICHARD THOMAS & DANIELLE L BAILEY	A	1	\$22,685.75	1	\$1,908.30	1	\$1,344.22	\$0.00	\$0.00	\$25,938
11110 W ABBOTT AVE	D	0	\$0.00	0	\$0.00	0	\$0.00	\$0.00	\$0.00	\$0
HALES CORNERS W1	E	0	\$0.00	0	\$0.00	0	\$0.00	\$0.00	\$0.00	\$0
Tax Key # 6550002000										\$0
										\$0
BENJAMIN L & S&RA M HOY REV TRUST DAT	A	1	\$22,685.75	1	\$1,908.30	1	\$1,344.22	\$0.00	\$0.00	\$25,938
11110 W COPEL& AVE	D	0	\$0.00	0	\$0.00	0	\$0.00	\$0.00	\$0.00	\$0
HALES CORNERS W1	E	0	\$0.00	0	\$0.00	0	\$0.00	\$0.00	\$0.00	\$0
Tax Key # 6550085000										\$0
										\$0

Schedule "C"

Assessment Report (Based upon Bid Costs) Preliminary Example (DRAFT)

Property Owner & Tax Number		Public Water Main (W/ Water Service to R/W (EA)	Public Water Main (W/ Water Service to R/W \$22,685.75/ea	Water Service Connections (EA)	Water Service Connections \$1,908.3/ea	Public Roadway Improvements (EA)	Public Roadway Improvements \$1,344.22 / ea	Damages Awarded	Gross Assessment	Total Assessment
ALENA A & BR&ON S MAGNUSON	A	1	\$22,685.75	1	\$1,908.30	1	\$1,344.22	\$0.00	\$0.00	\$25,938
11110 W MALLORY AVE	D	0	\$0.00	0	\$0.00	0	\$0.00	\$0.00	\$0.00	\$0
HALES CORNERS W1	E	0	\$0.00	0	\$0.00	0	\$0.00	\$0.00	\$0.00	\$0
Tax Key # 6550066000										\$0
										\$0
GEOFF & KELLY SLATER	A	1	\$22,685.75	1	\$1,908.30	1	\$1,344.22	\$0.00	\$0.00	\$25,938
11110 W UPHAM AVE	D	0	\$0.00	0	\$0.00	0	\$0.00	\$0.00	\$0.00	\$0
HALES CORNERS W1	E	0	\$0.00	0	\$0.00	0	\$0.00	\$0.00	\$0.00	\$0
Tax Key # 6550045000										\$0
										\$0
MELISSA G BINNS	A	1	\$22,685.75	1	\$1,908.30	1	\$1,344.22	\$0.00	\$0.00	\$25,938
11111 W ABBOTT AVE	D	0	\$0.00	0	\$0.00	0	\$0.00	\$0.00	\$0.00	\$0
HALES CORNERS W1	E	0	\$0.00	0	\$0.00	0	\$0.00	\$0.00	\$0.00	\$0
Tax Key # 6550058000										\$0
										\$0
LARRY J ENGLE	A	1	\$22,685.75	1	\$1,908.30	1	\$1,344.22	\$0.00	\$0.00	\$25,938
11120 W ABBOTT AVE	D	0	\$0.00	0	\$0.00	0	\$0.00	\$0.00	\$0.00	\$0
HALES CORNER W1	E	0	\$0.00	0	\$0.00	0	\$0.00	\$0.00	\$0.00	\$0
Tax Key # 6550003000										\$0
										\$0
DANNIELLE PARKER & PETER KOTY	A	1	\$22,685.75	1	\$1,908.30	1	\$1,344.22	\$0.00	\$0.00	\$25,938
11120 W COPEL& AVE	D	0	\$0.00	0	\$0.00	0	\$0.00	\$0.00	\$0.00	\$0
HALES CORNERS W1	E	0	\$0.00	0	\$0.00	0	\$0.00	\$0.00	\$0.00	\$0
Tax Key # 6550086000										\$0
										\$0
THE JOHN K PELLMOUNTER 2019 REVOCABL	A	1	\$22,685.75	1	\$1,908.30	1	\$1,344.22	\$0.00	\$0.00	\$25,938
11120 W MALLORY AVE	D	0	\$0.00	0	\$0.00	0	\$0.00	\$0.00	\$0.00	\$0
HALES CORNERS W1	E	0	\$0.00	0	\$0.00	0	\$0.00	\$0.00	\$0.00	\$0
Tax Key # 6550067000										\$0
										\$0
DAVID T & SUSAN WATSON	A	1	\$22,685.75	1	\$1,908.30	1	\$1,344.22	\$0.00	\$0.00	\$25,938
11120 W UPHAM AVE	D	0	\$0.00	0	\$0.00	0	\$0.00	\$0.00	\$0.00	\$0
HALES CORNERS W1	E	0	\$0.00	0	\$0.00	0	\$0.00	\$0.00	\$0.00	\$0
Tax Key # 6550046000										\$0
										\$0
MATTHEW P & APRIL M KINDSCHI	A	1	\$22,685.75	1	\$1,908.30	1	\$1,344.22	\$0.00	\$0.00	\$25,938
11121 W ABBOTT AVE	D	0	\$0.00	0	\$0.00	0	\$0.00	\$0.00	\$0.00	\$0
HALES CORNERS W1	E	0	\$0.00	0	\$0.00	0	\$0.00	\$0.00	\$0.00	\$0
Tax Key # 6550057000										\$0
										\$0
MICHAEL J & JENNIFER MCDOWELL	A	1	\$22,685.75	1	\$1,908.30	1	\$1,344.22	\$0.00	\$0.00	\$25,938
11121 W MALLORY AVE	D	0	\$0.00	0	\$0.00	0	\$0.00	\$0.00	\$0.00	\$0
HALES CORNERS W1	E	0	\$0.00	0	\$0.00	0	\$0.00	\$0.00	\$0.00	\$0
Tax Key # 6550097000										\$0
										\$0
BENJAMIN LUNDELL & DONNA J WINIARSKI	A	1	\$22,685.75	1	\$1,908.30	1	\$1,344.22	\$0.00	\$0.00	\$25,938
11121 W UPHAM AVE	D	0	\$0.00	0	\$0.00	0	\$0.00	\$0.00	\$0.00	\$0
HALES CORNERS W1	E	0	\$0.00	0	\$0.00	0	\$0.00	\$0.00	\$0.00	\$0
Tax Key # 6550078000										\$0
										\$0
CHERYL A NIECHLANSKI	A	1	\$22,685.75	1	\$1,908.30	1	\$1,344.22	\$0.00	\$0.00	\$25,938
11130 W ABBOTT AVE	D	0	\$0.00	0	\$0.00	0	\$0.00	\$0.00	\$0.00	\$0
HALES CORNERS W1	E	0	\$0.00	0	\$0.00	0	\$0.00	\$0.00	\$0.00	\$0
Tax Key # 6550004000										\$0
										\$0
NICKO S & SAMANTHA L M&ELIN	A	1	\$22,685.75	1	\$1,908.30	1	\$1,344.22	\$0.00	\$0.00	\$25,938
11130 W COPEL& AVE	D	0	\$0.00	0	\$0.00	0	\$0.00	\$0.00	\$0.00	\$0
HALES CORNERS W1	E	0	\$0.00	0	\$0.00	0	\$0.00	\$0.00	\$0.00	\$0
Tax Key # 6550087000										\$0
										\$0
RYAN J & MARY A RUETH	A	1	\$22,685.75	1	\$1,908.30	1	\$1,344.22	\$0.00	\$0.00	\$25,938
11130 W MALLORY AVE	D	0	\$0.00	0	\$0.00	0	\$0.00	\$0.00	\$0.00	\$0
HALES CORNERS W1	E	0	\$0.00	0	\$0.00	0	\$0.00	\$0.00	\$0.00	\$0
Tax Key # 6550068000										\$0
										\$0
KAREN L SOBUSH	A	1	\$22,685.75	1	\$1,908.30	1	\$1,344.22	\$0.00	\$0.00	\$25,938
11130 W UPHAM AVE	D	0	\$0.00	0	\$0.00	0	\$0.00	\$0.00	\$0.00	\$0
HALES CORNERS W1	E	0	\$0.00	0	\$0.00	0	\$0.00	\$0.00	\$0.00	\$0
Tax Key # 6550047000										\$0
										\$0

Property Owner & Tax Number		Public Water Main (W/ Water Service to R/W (EA)	Public Water Main (W/ Water Service to R/W \$22,685.75/ea	Water Service Connections (EA)	Water Service Connections \$1,908.3/ea	Public Roadway Improvements (EA)	Public Roadway Improvements \$1,344.22 / ea	Damages Awarded	Gross Assessment	Total Assessment
EDWIN & JACQUELYN MEDINA	A	1	\$22,685.75	1	\$1,908.30	1	\$1,344.22	\$0.00	\$0.00	\$25,938
11131 W ABBOTT AVE	D	0	\$0.00	0	\$0.00	0	\$0.00	\$0.00	\$0.00	\$0
HALES CORNERS W1	E	0	\$0.00	0	\$0.00	0	\$0.00	\$0.00	\$0.00	\$0
Tax Key # 6550056000										\$0
										\$0
ISMAEL TRUJILLO	A	1	\$22,685.75	1	\$1,908.30	1	\$1,344.22	\$0.00	\$0.00	\$25,938
11131 W MALLORY AVE	D	0	\$0.00	0	\$0.00	0	\$0.00	\$0.00	\$0.00	\$0
HALES CORNERS W1	E	0	\$0.00	0	\$0.00	0	\$0.00	\$0.00	\$0.00	\$0
Tax Key # 6550096000										\$0
										\$0
THOMAS & MARIAH KOTVIS	A	1	\$22,685.75	1	\$1,908.30	1	\$1,344.22	\$0.00	\$0.00	\$25,938
11131 W UPHAM AVE	D	0	\$0.00	0	\$0.00	0	\$0.00	\$0.00	\$0.00	\$0
HALES CORNERS W1	E	0	\$0.00	0	\$0.00	0	\$0.00	\$0.00	\$0.00	\$0
Tax Key # 6550077000										\$0
										\$0
NICOLE BLEI	A	1	\$22,685.75	1	\$1,908.30	1	\$1,344.22	\$0.00	\$0.00	\$25,938
11140 W ABBOTT AVE	D	0	\$0.00	0	\$0.00	0	\$0.00	\$0.00	\$0.00	\$0
HALES CORNERS W1	E	0	\$0.00	0	\$0.00	0	\$0.00	\$0.00	\$0.00	\$0
Tax Key # 6550005000										\$0
										\$0
JOSEPH L LEHMANN & TAMMY L RODRIQUEZ	A	1	\$22,685.75	1	\$1,908.30	1	\$1,344.22	\$0.00	\$0.00	\$25,938
11140 W COPEL& AVE	D	0	\$0.00	0	\$0.00	0	\$0.00	\$0.00	\$0.00	\$0
HALES CORNERS W1	E	0	\$0.00	0	\$0.00	0	\$0.00	\$0.00	\$0.00	\$0
Tax Key # 6550088000										\$0
										\$0
ADOLF & BEATRICE GRONITZ	A	1	\$22,685.75	1	\$1,908.30	1	\$1,344.22	\$0.00	\$0.00	\$25,938
11140 W MALLORY AVE	D	0	\$0.00	0	\$0.00	0	\$0.00	\$0.00	\$0.00	\$0
HALES CORNERS W1	E	0	\$0.00	0	\$0.00	0	\$0.00	\$0.00	\$0.00	\$0
Tax Key # 6550069000										\$0
										\$0
KYLE D & VICTORIA PUZIA	A	1	\$22,685.75	1	\$1,908.30	1	\$1,344.22	\$0.00	\$0.00	\$25,938
11140 W UPHAM AVE	D	0	\$0.00	0	\$0.00	0	\$0.00	\$0.00	\$0.00	\$0
HALES CORNERS W1	E	0	\$0.00	0	\$0.00	0	\$0.00	\$0.00	\$0.00	\$0
Tax Key # 6550048000										\$0
										\$0
CHRIS N HEDRICK	A	1	\$22,685.75	1	\$1,908.30	1	\$1,344.22	\$0.00	\$0.00	\$25,938
11141 W ABBOTT AVE	D	0	\$0.00	0	\$0.00	0	\$0.00	\$0.00	\$0.00	\$0
HALES CORNERS W1	E	0	\$0.00	0	\$0.00	0	\$0.00	\$0.00	\$0.00	\$0
Tax Key # 6550055000										\$0
										\$0
ANTHONY J & APRIL A MELK	A	1	\$22,685.75	1	\$1,908.30	1	\$1,344.22	\$0.00	\$0.00	\$25,938
11141 W MALLORY AVE	D	0	\$0.00	0	\$0.00	0	\$0.00	\$0.00	\$0.00	\$0
HALES CORNERS W1	E	0	\$0.00	0	\$0.00	0	\$0.00	\$0.00	\$0.00	\$0
Tax Key # 6550095000										\$0
										\$0
WADE GARRETT	A	1	\$22,685.75	1	\$1,908.30	1	\$1,344.22	\$0.00	\$0.00	\$25,938
11141 W UPHAM AVE	D	0	\$0.00	0	\$0.00	0	\$0.00	\$0.00	\$0.00	\$0
HALES CORNERS W1	E	0	\$0.00	0	\$0.00	0	\$0.00	\$0.00	\$0.00	\$0
Tax Key # 6550076000										\$0
										\$0
MADELINE M MAGNAN	A	1	\$22,685.75	1	\$1,908.30	1	\$1,344.22	\$0.00	\$0.00	\$25,938
11202 W ABBOTT AVE	D	0	\$0.00	0	\$0.00	0	\$0.00	\$0.00	\$0.00	\$0
HALES CORNERS W1	E	0	\$0.00	0	\$0.00	0	\$0.00	\$0.00	\$0.00	\$0
Tax Key # 6550006000										\$0
										\$0
ROBERT & MICHELLE TRELOAR	A	1	\$22,685.75	1	\$1,908.30	1	\$1,344.22	\$0.00	\$0.00	\$25,938
11202 W COPEL& AVE	D	0	\$0.00	0	\$0.00	0	\$0.00	\$0.00	\$0.00	\$0
HALES CORNERS W1	E	0	\$0.00	0	\$0.00	0	\$0.00	\$0.00	\$0.00	\$0
Tax Key # 6550089000										\$0
										\$0
RICHARD R ROGALL	A	1	\$22,685.75	1	\$1,908.30	1	\$1,344.22	\$0.00	\$0.00	\$25,938
11202 W MALLORY AVE	D	0	\$0.00	0	\$0.00	0	\$0.00	\$0.00	\$0.00	\$0
HALES CORNERS W1	E	0	\$0.00	0	\$0.00	0	\$0.00	\$0.00	\$0.00	\$0
Tax Key # 6550070000										\$0
										\$0
JAMES R & LINDA D TYLER	A	1	\$22,685.75	1	\$1,908.30	1	\$1,344.22	\$0.00	\$0.00	\$25,938
11202 W UPHAM AVE	D	0	\$0.00	0	\$0.00	0	\$0.00	\$0.00	\$0.00	\$0
HALES CORNERS W1	E	0	\$0.00	0	\$0.00	0	\$0.00	\$0.00	\$0.00	\$0
Tax Key # 6550049000										\$0
										\$0

Property Owner & Tax Number		Public Water Main (W/ Water Service to R/W (EA)	Public Water Main (W/ Water Service to R/W \$22,685.75/ea	Water Service Connections (EA)	Water Service Connections \$1,908.3/ea	Public Roadway Improvements (EA)	Public Roadway Improvements \$1,344.22 / ea	Damages Awarded	Gross Assessment	Total Assessment
ROBERT W & EVELYN V GOLON	A	1	\$22,685.75	1	\$1,908.30	1	\$1,344.22	\$0.00	\$0.00	\$25,938
11203 W ABBOTT AVE	D	0	\$0.00	0	\$0.00	0	\$0.00	\$0.00	\$0.00	\$0
HALES CORNERS W1	E	0	\$0.00	0	\$0.00	0	\$0.00	\$0.00	\$0.00	\$0
Tax Key # 6550054000										\$0
										\$0
RICHARD A & JACQUELINE M DIXON	A	1	\$22,685.75	1	\$1,908.30	1	\$1,344.22	\$0.00	\$0.00	\$25,938
11203 W MALLORY AVE	D	0	\$0.00	0	\$0.00	0	\$0.00	\$0.00	\$0.00	\$0
HALES CORNERS W1	E	0	\$0.00	0	\$0.00	0	\$0.00	\$0.00	\$0.00	\$0
Tax Key # 6550094000										\$0
										\$0
RYAN W BACHMANN	A	1	\$22,685.75	1	\$1,908.30	1	\$1,344.22	\$0.00	\$0.00	\$25,938
11203 W UPHAM AVE	D	0	\$0.00	0	\$0.00	0	\$0.00	\$0.00	\$0.00	\$0
HALES CORNERS W1	E	0	\$0.00	0	\$0.00	0	\$0.00	\$0.00	\$0.00	\$0
Tax Key # 6550075000										\$0
										\$0
ERIC WALLACE	A	1	\$22,685.75	1	\$1,908.30	1	\$1,344.22	\$0.00	\$0.00	\$25,938
11216 W ABBOTT AVE	D	0	\$0.00	0	\$0.00	0	\$0.00	\$0.00	\$0.00	\$0
HALES CORNERS W1	E	0	\$0.00	0	\$0.00	0	\$0.00	\$0.00	\$0.00	\$0
Tax Key # 6550007000										\$0
										\$0
BRIAN G & KAREN A DOCKERTY	A	1	\$22,685.75	1	\$1,908.30	1	\$1,344.22	\$0.00	\$0.00	\$25,938
11216 W COPEL& AVE	D	0	\$0.00	0	\$0.00	0	\$0.00	\$0.00	\$0.00	\$0
HALES CORNERS W1	E	0	\$0.00	0	\$0.00	0	\$0.00	\$0.00	\$0.00	\$0
Tax Key # 6550090000										\$0
										\$0
RONALD & AMY SUNDBY	A	1	\$22,685.75	1	\$1,908.30	1	\$1,344.22	\$0.00	\$0.00	\$25,938
11216 W MALLORY AVE	D	0	\$0.00	0	\$0.00	0	\$0.00	\$0.00	\$0.00	\$0
HALES CORNERS W1	E	0	\$0.00	0	\$0.00	0	\$0.00	\$0.00	\$0.00	\$0
Tax Key # 6550071000										\$0
										\$0
JOSEPH D HURKMAN	A	1	\$22,685.75	1	\$1,908.30	1	\$1,344.22	\$0.00	\$0.00	\$25,938
11216 W UPHAM AVE	D	0	\$0.00	0	\$0.00	0	\$0.00	\$0.00	\$0.00	\$0
HALES CORNERS W1	E	0	\$0.00	0	\$0.00	0	\$0.00	\$0.00	\$0.00	\$0
Tax Key # 6550050000										\$0
										\$0
RUSSELL A & NICOLE T SEVERIN	A	1	\$22,685.75	1	\$1,908.30	1	\$1,344.22	\$0.00	\$0.00	\$25,938
11217 W ABBOTT AVE	D	0	\$0.00	0	\$0.00	0	\$0.00	\$0.00	\$0.00	\$0
HALES CORNERS W1	E	0	\$0.00	0	\$0.00	0	\$0.00	\$0.00	\$0.00	\$0
Tax Key # 6550053000										\$0
										\$0
LINDA L BERGAN	A	1	\$22,685.75	1	\$1,908.30	1	\$1,344.22	\$0.00	\$0.00	\$25,938
11217 W MALLORY AVE	D	0	\$0.00	0	\$0.00	0	\$0.00	\$0.00	\$0.00	\$0
HALES CORNERS W1	E	0	\$0.00	0	\$0.00	0	\$0.00	\$0.00	\$0.00	\$0
Tax Key # 6550093000										\$0
										\$0
PAULA S SPANNBAUER	A	1	\$22,685.75	1	\$1,908.30	1	\$1,344.22	\$0.00	\$0.00	\$25,938
11217 W UPHAM AVE	D	0	\$0.00	0	\$0.00	0	\$0.00	\$0.00	\$0.00	\$0
HALES CORNERS W1	E	0	\$0.00	0	\$0.00	0	\$0.00	\$0.00	\$0.00	\$0
Tax Key # 6550074000										\$0
										\$0
JAMES TREMMEL & LYNETTE PAPPAS	A	1	\$22,685.75	1	\$1,908.30	1	\$1,344.22	\$0.00	\$0.00	\$25,938
11230 W ABBOTT AVE	D	0	\$0.00	0	\$0.00	0	\$0.00	\$0.00	\$0.00	\$0
HALES CORNERS W1	E	0	\$0.00	0	\$0.00	0	\$0.00	\$0.00	\$0.00	\$0
Tax Key # 6550008000										\$0
										\$0
JEFFREY S PIONTEK	A	1	\$22,685.75	1	\$1,908.30	1	\$1,344.22	\$0.00	\$0.00	\$25,938
11230 W COPEL& AVE	D	0	\$0.00	0	\$0.00	0	\$0.00	\$0.00	\$0.00	\$0
HALES CORNERS W1	E	0	\$0.00	0	\$0.00	0	\$0.00	\$0.00	\$0.00	\$0
Tax Key # 6550091000										\$0
										\$0
PATRICK SHIMEK & KAYLA CORN	A	1	\$22,685.75	1	\$1,908.30	1	\$1,344.22	\$0.00	\$0.00	\$25,938
11230 W MALLORY AVE	D	0	\$0.00	0	\$0.00	0	\$0.00	\$0.00	\$0.00	\$0
HALES CORNERS W1	E	0	\$0.00	0	\$0.00	0	\$0.00	\$0.00	\$0.00	\$0
Tax Key # 6550072000										\$0
										\$0
DAVID & ANGELA LYNCH	A	1	\$22,685.75	1	\$1,908.30	1	\$1,344.22	\$0.00	\$0.00	\$25,938
11230 W UPHAM AVE	D	0	\$0.00	0	\$0.00	0	\$0.00	\$0.00	\$0.00	\$0
HALES CORNERS W1	E	0	\$0.00	0	\$0.00	0	\$0.00	\$0.00	\$0.00	\$0
Tax Key # 6550051000										\$0
										\$0
VALERIE J STRUKEL	A	1	\$22,685.75	1	\$1,908.30	1	\$1,344.22	\$0.00	\$0.00	\$25,938
11231 W MALLORY AVE	D	0	\$0.00	0	\$0.00	0	\$0.00	\$0.00	\$0.00	\$0
HALES CORNERS W1	E	0	\$0.00	0	\$0.00	0	\$0.00	\$0.00	\$0.00	\$0
Tax Key # 6550092000										\$0
										\$0

Property Owner & Tax Number		Public Water Main (W/ Water Service to R/W (EA)	Public Water Main (W/ Water Service to R/W \$22,685.75/ea	Water Service Connections (EA)	Water Service Connections \$1,908.3/ea	Public Roadway Improvements (EA)	Public Roadway Improvements \$1,344.22 / ea	Damages Awarded	Gross Assessment	Total Assessment
RICHARD A ROSINSKY	A	1	\$22,685.75	1	\$1,908.30	1	\$1,344.22	\$0.00	\$0.00	\$25,938
11231 W UPHAM AVE	D	0	\$0.00	0	\$0.00	0	\$0.00	\$0.00	\$0.00	\$0
HALES CORNERS W1	E	0	\$0.00	0	\$0.00	0	\$0.00	\$0.00	\$0.00	\$0
Tax Key # 6550073000										\$0
										\$0
FELICIANA A ESQUIVEL-HOBBS	A	1	\$22,685.75	1	\$1,908.30	1	\$1,344.22	\$0.00	\$0.00	\$25,938
11304 W ABBOTT AVE	D	0	\$0.00	0	\$0.00	0	\$0.00	\$0.00	\$0.00	\$0
HALES CORNERS W1	E	0	\$0.00	0	\$0.00	0	\$0.00	\$0.00	\$0.00	\$0
Tax Key # 6550158000										\$0
										\$0
BARBARA R NACE	A	1	\$22,685.75	1	\$1,908.30	1	\$1,344.22	\$0.00	\$0.00	\$25,938
11304 W UPHAM AVE	D	0	\$0.00	0	\$0.00	0	\$0.00	\$0.00	\$0.00	\$0
HALES CORNERS W1	E	0	\$0.00	0	\$0.00	0	\$0.00	\$0.00	\$0.00	\$0
Tax Key # 6550124000										\$0
										\$0
BENJAMIN P & NICHOLE DONAHUE	A	1	\$22,685.75	1	\$1,908.30	1	\$1,344.22	\$0.00	\$0.00	\$25,938
11305 W ABBOTT AVE	D	0	\$0.00	0	\$0.00	0	\$0.00	\$0.00	\$0.00	\$0
HALES CORNERS W1	E	0	\$0.00	0	\$0.00	0	\$0.00	\$0.00	\$0.00	\$0
Tax Key # 6550123000										\$0
										\$0
LIDA RITHYKA HENG	A	1	\$22,685.75	1	\$1,908.30	1	\$1,344.22	\$0.00	\$0.00	\$25,938
11305 W UPHAM AVE	D	0	\$0.00	0	\$0.00	0	\$0.00	\$0.00	\$0.00	\$0
HALES CORNERS W1	E	0	\$0.00	0	\$0.00	0	\$0.00	\$0.00	\$0.00	\$0
Tax Key # 6550104000										\$0
										\$0
MICHAEL D LEACH	A	1	\$22,685.75	1	\$1,908.30	1	\$1,344.22	\$0.00	\$0.00	\$25,938
11308 W COPEL& AVE	D	0	\$0.00	0	\$0.00	0	\$0.00	\$0.00	\$0.00	\$0
HALES CORNERS W1	E	0	\$0.00	0	\$0.00	0	\$0.00	\$0.00	\$0.00	\$0
Tax Key # 6550109000										\$0
										\$0
LYNN MARIE GRAM	A	1	\$22,685.75	1	\$1,908.30	1	\$1,344.22	\$0.00	\$0.00	\$25,938
11310 W UPHAM AVE	D	0	\$0.00	0	\$0.00	0	\$0.00	\$0.00	\$0.00	\$0
HALES CORNERS W1	E	0	\$0.00	0	\$0.00	0	\$0.00	\$0.00	\$0.00	\$0
Tax Key # 6550125000										\$0
										\$0
WILLIAM D & LORI L STRAW	A	1	\$22,685.75	1	\$1,908.30	1	\$1,344.22	\$0.00	\$0.00	\$25,938
11314 W ABBOTT AVE	D	0	\$0.00	0	\$0.00	0	\$0.00	\$0.00	\$0.00	\$0
HALES CORNERS W1	E	0	\$0.00	0	\$0.00	0	\$0.00	\$0.00	\$0.00	\$0
Tax Key # 6550159000										\$0
										\$0
&REW & CHELSEA WEIS	A	1	\$22,685.75	1	\$1,908.30	1	\$1,344.22	\$0.00	\$0.00	\$25,938
11314 W UPHAM AVE	D	0	\$0.00	0	\$0.00	0	\$0.00	\$0.00	\$0.00	\$0
HALES CORNERS W1	E	0	\$0.00	0	\$0.00	0	\$0.00	\$0.00	\$0.00	\$0
Tax Key # 6550126000										\$0
										\$0
SCOTT & PATRICIA ARNSDORF	A	1	\$22,685.75	1	\$1,908.30	1	\$1,344.22	\$0.00	\$0.00	\$25,938
11315 W ABBOTT AVE	D	0	\$0.00	0	\$0.00	0	\$0.00	\$0.00	\$0.00	\$0
HALES CORNERS W1	E	0	\$0.00	0	\$0.00	0	\$0.00	\$0.00	\$0.00	\$0
Tax Key # 6550122000										\$0
										\$0
EDWARD & MARCIA DELLIS	A	1	\$22,685.75	1	\$1,908.30	1	\$1,344.22	\$0.00	\$0.00	\$25,938
11315 W UPHAM AVE	D	0	\$0.00	0	\$0.00	0	\$0.00	\$0.00	\$0.00	\$0
HALES CORNERS W1	E	0	\$0.00	0	\$0.00	0	\$0.00	\$0.00	\$0.00	\$0
Tax Key # 6550103000										\$0
										\$0
SPENCER R LANGHART & MIR&A A HOLMER	A	1	\$22,685.75	1	\$1,908.30	1	\$1,344.22	\$0.00	\$0.00	\$25,938
11324 W COPEL& AVE	D	0	\$0.00	0	\$0.00	0	\$0.00	\$0.00	\$0.00	\$0
HALES CORNERS W1	E	0	\$0.00	0	\$0.00	0	\$0.00	\$0.00	\$0.00	\$0
Tax Key # 6550098000										\$0
										\$0
BRIAN & JENNIFER M MCDONELL	A	1	\$22,685.75	1	\$1,908.30	1	\$1,344.22	\$0.00	\$0.00	\$25,938
11328 W ABBOTT AVE	D	0	\$0.00	0	\$0.00	0	\$0.00	\$0.00	\$0.00	\$0
HALES CORNERS W1	E	0	\$0.00	0	\$0.00	0	\$0.00	\$0.00	\$0.00	\$0
Tax Key # 6550160000										\$0
										\$0
ANITA K HOURIET	A	1	\$22,685.75	1	\$1,908.30	1	\$1,344.22	\$0.00	\$0.00	\$25,938
11329 W ABBOTT AVE	D	0	\$0.00	0	\$0.00	0	\$0.00	\$0.00	\$0.00	\$0
HALES CORNERS W1	E	0	\$0.00	0	\$0.00	0	\$0.00	\$0.00	\$0.00	\$0
Tax Key # 6550121000										\$0
										\$0
NICHOLAS R WARD	A	1	\$22,685.75	1	\$1,908.30	1	\$1,344.22	\$0.00	\$0.00	\$25,938
11400 W ABBOTT AVE	D	0	\$0.00	0	\$0.00	0	\$0.00	\$0.00	\$0.00	\$0
HALES CORNERS W1	E	0	\$0.00	0	\$0.00	0	\$0.00	\$0.00	\$0.00	\$0
Tax Key # 6550161000										\$0
										\$0

Schedule "C"

Assessment Report (Based upon Bid Costs) Preliminary Example (DRAFT)

Property Owner & Tax Number		Public Water Main (W/ Water Service to R/W (EA)	Public Water Main (W/ Water Service to R/W \$22,685.75/ea	Water Service Connections (EA)	Water Service Connections \$1,908.3/ea	Public Roadway Improvements (EA)	Public Roadway Improvements \$1,344.22 / ea	Damages Awarded	Gross Assessment	Total Assessment
JOHN & KRISTA VOYLES	A	1	\$22,685.75	1	\$1,908.30	1	\$1,344.22	\$0.00	\$0.00	\$25,938
11401 W ABBOTT AVE	D	0	\$0.00	0	\$0.00	0	\$0.00	\$0.00	\$0.00	\$0
HALES CORNERS W1	E	0	\$0.00	0	\$0.00	0	\$0.00	\$0.00	\$0.00	\$0
Tax Key # 6550120000										\$0
										\$0
JEFFREY A & TAMI R MARTINO IRREVOCABL	A	1	\$22,685.75	1	\$1,908.30	1	\$1,344.22	\$0.00	\$0.00	\$25,938
11408 W ABBOTT AVE	D	0	\$0.00	0	\$0.00	0	\$0.00	\$0.00	\$0.00	\$0
HALES CORNERS W1	E	0	\$0.00	0	\$0.00	0	\$0.00	\$0.00	\$0.00	\$0
Tax Key # 6550162000										\$0
										\$0
NEAL C KORNACKI	A	1	\$22,685.75	1	\$1,908.30	1	\$1,344.22	\$0.00	\$0.00	\$25,938
11421 W ABBOTT AVE	D	0	\$0.00	0	\$0.00	0	\$0.00	\$0.00	\$0.00	\$0
HALES CORNERS W1	E	0	\$0.00	0	\$0.00	0	\$0.00	\$0.00	\$0.00	\$0
Tax Key # 6550119000										\$0
										\$0
CYNTHIA A JENNERJOHN	A	1	\$22,685.75	1	\$1,908.30	1	\$1,344.22	\$0.00	\$0.00	\$25,938
11424 W COPEL& AVE	D	0	\$0.00	0	\$0.00	0	\$0.00	\$0.00	\$0.00	\$0
HALES CORNERS W1	E	0	\$0.00	0	\$0.00	0	\$0.00	\$0.00	\$0.00	\$0
Tax Key # 6550110000										\$0
										\$0
KIMBERLY A OLSON	A	1	\$22,685.75	1	\$1,908.30	1	\$1,344.22	\$0.00	\$0.00	\$25,938
11508 W COPEL& AVE	D	0	\$0.00	0	\$0.00	0	\$0.00	\$0.00	\$0.00	\$0
HALES CORNERS W1	E	0	\$0.00	0	\$0.00	0	\$0.00	\$0.00	\$0.00	\$0
Tax Key # 6550157000										\$0
										\$0
MARKO G & MIJA VOJNOVIC	A	1	\$22,685.75	1	\$1,908.30	1	\$1,344.22	\$0.00	\$0.00	\$25,938
11612 W WOODSIDE DR	D	0	\$0.00	0	\$0.00	0	\$0.00	\$0.00	\$0.00	\$0
HALES CORNERS W1	E	0	\$0.00	0	\$0.00	0	\$0.00	\$0.00	\$0.00	\$0
Tax Key # 6560001000										\$0
										\$0
JASON & COLLEEN GRACE	A	1	\$22,685.75	1	\$1,908.30	1	\$1,344.22	\$0.00	\$0.00	\$25,938
11613 W WOODSIDE DR	D	0	\$0.00	0	\$0.00	0	\$0.00	\$0.00	\$0.00	\$0
HALES CORNERS W1	E	0	\$0.00	0	\$0.00	0	\$0.00	\$0.00	\$0.00	\$0
Tax Key # 6560026000										\$0
										\$0
NIESEN FAMILY TRUST	A	1	\$22,685.75	1	\$1,908.30	1	\$1,344.22	\$0.00	\$0.00	\$25,938
11626 W WOODSIDE DR	D	0	\$0.00	0	\$0.00	0	\$0.00	\$0.00	\$0.00	\$0
HALES CORNERS W1	E	0	\$0.00	0	\$0.00	0	\$0.00	\$0.00	\$0.00	\$0
Tax Key # 6560002000										\$0
										\$0
CHRISTOPHER SONNTAG	A	1	\$22,685.75	1	\$1,908.30	1	\$1,344.22	\$0.00	\$0.00	\$25,938
11627 W WOODSIDE DR	D	0	\$0.00	0	\$0.00	0	\$0.00	\$0.00	\$0.00	\$0
HALES CORNERS W1	E	0	\$0.00	0	\$0.00	0	\$0.00	\$0.00	\$0.00	\$0
Tax Key # 6560025000										\$0
										\$0
AM&A LAVIN & DAVID GREENHECK	A	1	\$22,685.75	1	\$1,908.30	1	\$1,344.22	\$0.00	\$0.00	\$25,938
11640 W WOODSIDE DR	D	0	\$0.00	0	\$0.00	0	\$0.00	\$0.00	\$0.00	\$0
HALES CORNERS W1	E	0	\$0.00	0	\$0.00	0	\$0.00	\$0.00	\$0.00	\$0
Tax Key # 6560003000										\$0
										\$0
JONATHAN C & AVA HOWL&	A	1	\$22,685.75	1	\$1,908.30	1	\$1,344.22	\$0.00	\$0.00	\$25,938
11641 W WOODSIDE DR	D	0	\$0.00	0	\$0.00	0	\$0.00	\$0.00	\$0.00	\$0
HALES CORNERS W1	E	0	\$0.00	0	\$0.00	0	\$0.00	\$0.00	\$0.00	\$0
Tax Key # 6560024000										\$0
										\$0
ROBERT J & AM&A L SCHWARTZ	A	1	\$22,685.75	1	\$1,908.30	1	\$1,344.22	\$0.00	\$0.00	\$25,938
11700 W WOODSIDE DR	D	0	\$0.00	0	\$0.00	0	\$0.00	\$0.00	\$0.00	\$0
HALES CORNERS W1	E	0	\$0.00	0	\$0.00	0	\$0.00	\$0.00	\$0.00	\$0
Tax Key # 6560004000										\$0
										\$0
TRENT & KARA BORGARDT	A	1	\$22,685.75	1	\$1,908.30	1	\$1,344.22	\$0.00	\$0.00	\$25,938
11701 W WOODSIDE DR	D	0	\$0.00	0	\$0.00	0	\$0.00	\$0.00	\$0.00	\$0
HALES CORNERS W1	E	0	\$0.00	0	\$0.00	0	\$0.00	\$0.00	\$0.00	\$0
Tax Key # 6560023000										\$0
										\$0
MARIE D TAYLOR	A	1	\$22,685.75	1	\$1,908.30	1	\$1,344.22	\$0.00	\$0.00	\$25,938
11712 W WOODSIDE DR	D	0	\$0.00	0	\$0.00	0	\$0.00	\$0.00	\$0.00	\$0
HALES CORNERS W1	E	0	\$0.00	0	\$0.00	0	\$0.00	\$0.00	\$0.00	\$0
Tax Key # 6560005000										\$0
										\$0
ERIC C & NATALY N STENZEL	A	1	\$22,685.75	1	\$1,908.30	1	\$1,344.22	\$0.00	\$0.00	\$25,938
11713 W WOODSIDE DR	D	0	\$0.00	0	\$0.00	0	\$0.00	\$0.00	\$0.00	\$0
HALES CORNERS W1	E	0	\$0.00	0	\$0.00	0	\$0.00	\$0.00	\$0.00	\$0
Tax Key # 6560022000										\$0
										\$0

Schedule "C"

Assessment Report (Based upon Bid Costs) Preliminary Example (DRAFT)

Property Owner & Tax Number		Public Water Main (W/ Water Service to R/W (EA)	Public Water Main (W/ Water Service to R/W \$22,685.75/ea	Water Service Connections (EA)	Water Service Connections \$1,908.3/ea	Public Roadway Improvements (EA)	Public Roadway Improvements \$1,344.22 / ea	Damages Awarded	Gross Assessment	Total Assessment
GARY S & S&RA L JOHNSON	A	1	\$22,685.75	1	\$1,908.30	1	\$1,344.22	\$0.00	\$0.00	\$25,938
11726 W WOODSIDE DR	D	0	\$0.00	0	\$0.00	0	\$0.00	\$0.00	\$0.00	\$0
HALES CORNERS W1	E	0	\$0.00	0	\$0.00	0	\$0.00	\$0.00	\$0.00	\$0
Tax Key # 6560006000										\$0
										\$0
THE MARK & TERRI MISORSKI FAMILY TRUS	A	1	\$22,685.75	1	\$1,908.30	1	\$1,344.22	\$0.00	\$0.00	\$25,938
11727 W WOODSIDE DR	D	0	\$0.00	0	\$0.00	0	\$0.00	\$0.00	\$0.00	\$0
HALES CORNERS W1	E	0	\$0.00	0	\$0.00	0	\$0.00	\$0.00	\$0.00	\$0
Tax Key # 6560021000										\$0
										\$0
EMILY & STUART WHITE	A	1	\$22,685.75	1	\$1,908.30	1	\$1,344.22	\$0.00	\$0.00	\$25,938
11739 W WOODSIDE DR	D	0	\$0.00	0	\$0.00	0	\$0.00	\$0.00	\$0.00	\$0
HALES CORNERS W1	E	0	\$0.00	0	\$0.00	0	\$0.00	\$0.00	\$0.00	\$0
Tax Key # 6560020000										\$0
										\$0
MICHAEL D & MICHELLE WINSTANLEY	A	1	\$22,685.75	1	\$1,908.30	1	\$1,344.22	\$0.00	\$0.00	\$25,938
11740 W WOODSIDE DR	D	0	\$0.00	0	\$0.00	0	\$0.00	\$0.00	\$0.00	\$0
HALES CORNERS W1	E	0	\$0.00	0	\$0.00	0	\$0.00	\$0.00	\$0.00	\$0
Tax Key # 6560007000										\$0
										\$0
BRITTNEY L MLACHNIK	A	1	\$22,685.75	1	\$1,908.30	1	\$1,344.22	\$0.00	\$0.00	\$25,938
11807 W WOODSIDE DR	D	0	\$0.00	0	\$0.00	0	\$0.00	\$0.00	\$0.00	\$0
HALES CORNERS W1	E	0	\$0.00	0	\$0.00	0	\$0.00	\$0.00	\$0.00	\$0
Tax Key # 6560019000										\$0
										\$0
JARED J MANTHE & EMILY M EVERSON	A	1	\$22,685.75	1	\$1,908.30	1	\$1,344.22	\$0.00	\$0.00	\$25,938
11808 W WOODSIDE DR	D	0	\$0.00	0	\$0.00	0	\$0.00	\$0.00	\$0.00	\$0
HALES CORNERS W1	E	0	\$0.00	0	\$0.00	0	\$0.00	\$0.00	\$0.00	\$0
Tax Key # 6560008000										\$0
										\$0
IRENEUSZ & WIOLETTA KARABAN	A	1	\$22,685.75	1	\$1,908.30	1	\$1,344.22	\$0.00	\$0.00	\$25,938
11817 W WOODSIDE DR	D	0	\$0.00	0	\$0.00	0	\$0.00	\$0.00	\$0.00	\$0
HALES CORNERS W1	E	0	\$0.00	0	\$0.00	0	\$0.00	\$0.00	\$0.00	\$0
Tax Key # 6560018000										\$0
										\$0
DAVID E & JULIE A LEPKOWSKI	A	1	\$22,685.75	1	\$1,908.30	1	\$1,344.22	\$0.00	\$0.00	\$25,938
11818 W WOODSIDE DR	D	0	\$0.00	0	\$0.00	0	\$0.00	\$0.00	\$0.00	\$0
HALES CORNERS W1	E	0	\$0.00	0	\$0.00	0	\$0.00	\$0.00	\$0.00	\$0
Tax Key # 6560009000										\$0
										\$0
DONN & LINDA KLEMENT	A	1	\$22,685.75	1	\$1,908.30	1	\$1,344.22	\$0.00	\$0.00	\$25,938
11829 W WOODSIDE DR	D	0	\$0.00	0	\$0.00	0	\$0.00	\$0.00	\$0.00	\$0
HALES CORNERS W1	E	0	\$0.00	0	\$0.00	0	\$0.00	\$0.00	\$0.00	\$0
Tax Key # 6560017000										\$0
										\$0
STEPHEN J & MARY T KANE	A	1	\$22,685.75	1	\$1,908.30	1	\$1,344.22	\$0.00	\$0.00	\$25,938
11830 W WOODSIDE DR	D	0	\$0.00	0	\$0.00	0	\$0.00	\$0.00	\$0.00	\$0
HALES CORNERS W1	E	0	\$0.00	0	\$0.00	0	\$0.00	\$0.00	\$0.00	\$0
Tax Key # 6560010000										\$0
										\$0
NATALIE NEISEN	A	1	\$22,685.75	1	\$1,908.30	1	\$1,344.22	\$0.00	\$0.00	\$25,938
11841 W WOODSIDE DR	D	0	\$0.00	0	\$0.00	0	\$0.00	\$0.00	\$0.00	\$0
HALES CORNERS W1	E	0	\$0.00	0	\$0.00	0	\$0.00	\$0.00	\$0.00	\$0
Tax Key # 6560016000										\$0
										\$0
ROBERT F & TERRY E DAVIS	A	1	\$22,685.75	1	\$1,908.30	1	\$1,344.22	\$0.00	\$0.00	\$25,938
11842 W WOODSIDE DR	D	0	\$0.00	0	\$0.00	0	\$0.00	\$0.00	\$0.00	\$0
HALES CORNERS W1	E	0	\$0.00	0	\$0.00	0	\$0.00	\$0.00	\$0.00	\$0
Tax Key # 6560011000										\$0
										\$0
JOHN J & JEANNIE EIGENBERGER	A	1	\$22,685.75	1	\$1,908.30	1	\$1,344.22	\$0.00	\$0.00	\$25,938
11908 W WOODSIDE DR	D	0	\$0.00	0	\$0.00	0	\$0.00	\$0.00	\$0.00	\$0
HALES CORNERS W1	E	0	\$0.00	0	\$0.00	0	\$0.00	\$0.00	\$0.00	\$0
Tax Key # 6560012000										\$0
										\$0
THOMAS W & BETH S BENNETT	A	1	\$22,685.75	1	\$1,908.30	1	\$1,344.22	\$0.00	\$0.00	\$25,938
11909 W WOODSIDE DR	D	0	\$0.00	0	\$0.00	0	\$0.00	\$0.00	\$0.00	\$0
HALES CORNERS W1	E	0	\$0.00	0	\$0.00	0	\$0.00	\$0.00	\$0.00	\$0
Tax Key # 6560015000										\$0
										\$0
TIMOTHY J & CAROL L STACHOWIAK	A	1	\$22,685.75	1	\$1,908.30	1	\$1,344.22	\$0.00	\$0.00	\$25,938
11912 W WOODSIDE DR	D	0	\$0.00	0	\$0.00	0	\$0.00	\$0.00	\$0.00	\$0
HALES CORNERS W1	E	0	\$0.00	0	\$0.00	0	\$0.00	\$0.00	\$0.00	\$0
Tax Key # 6560013000										\$0
										\$0

Property Owner & Tax Number		Public Water Main (W/ Water Service to R/W (EA)	Public Water Main (W/ Water Service to R/W \$22,685.75/ea	Water Service Connections (EA)	Water Service Connections \$1,908.3/ea	Public Roadway Improvements (EA)	Public Roadway Improvements \$1,344.22 / ea	Damages Awarded	Gross Assessment	Total Assessment
HAROLD & KRISTI M KIBLER	A	1	\$22,685.75	1	\$1,908.30	1	\$1,344.22	\$0.00	\$0.00	\$25,938
11913 W WOODSIDE DR	D	0	\$0.00	0	\$0.00	0	\$0.00	\$0.00	\$0.00	\$0
HALES CORNERS W1	E	0	\$0.00	0	\$0.00	0	\$0.00	\$0.00	\$0.00	\$0
Tax Key # 6560014000										\$0
										\$0
DENNIS R WAPPES	A	1	\$22,685.75	1	\$1,908.30	1	\$1,344.22	\$0.00	\$0.00	\$25,938
5220 S 116TH ST	D	0	\$0.00	0	\$0.00	0	\$0.00	\$0.00	\$0.00	\$0
HALES CORNERS W1	E	0	\$0.00	0	\$0.00	0	\$0.00	\$0.00	\$0.00	\$0
Tax Key # 6559965003										\$0
										\$0
SHERAFGAN SHARWANI	A	1	\$22,685.75	1	\$1,908.30	1	\$1,344.22	\$0.00	\$0.00	\$25,938
5230 S 113TH ST	D	0	\$0.00	0	\$0.00	0	\$0.00	\$0.00	\$0.00	\$0
HALES CORNERS W1	E	0	\$0.00	0	\$0.00	0	\$0.00	\$0.00	\$0.00	\$0
Tax Key # 6559977003										\$0
										\$0
VINCENT & MARIA AZZOLINA	A	1	\$22,685.75	1	\$1,908.30	1	\$1,344.22	\$0.00	\$0.00	\$25,938
5240 S 115TH ST	D	0	\$0.00	0	\$0.00	0	\$0.00	\$0.00	\$0.00	\$0
HALES CORNERS W1	E	0	\$0.00	0	\$0.00	0	\$0.00	\$0.00	\$0.00	\$0
Tax Key # 6550164000										\$0
										\$0
CASS&RA C WILLIAMS	A	1	\$22,685.75	1	\$1,908.30	1	\$1,344.22	\$0.00	\$0.00	\$25,938
5240 S 116TH ST	D	0	\$0.00	0	\$0.00	0	\$0.00	\$0.00	\$0.00	\$0
HALES CORNERS W1	E	0	\$0.00	0	\$0.00	0	\$0.00	\$0.00	\$0.00	\$0
Tax Key # 6550145000										\$0
										\$0
MONICA STOJADINOVIC	A	1	\$22,685.75	1	\$1,908.30	1	\$1,344.22	\$0.00	\$0.00	\$25,938
5241 S 115TH ST	D	0	\$0.00	0	\$0.00	0	\$0.00	\$0.00	\$0.00	\$0
HALES CORNERS W1	E	0	\$0.00	0	\$0.00	0	\$0.00	\$0.00	\$0.00	\$0
Tax Key # 6550146000										\$0
										\$0
ANNETTE E TALLAFUSS REVOCABLE TRUST	A	1	\$22,685.75	1	\$1,908.30	1	\$1,344.22	\$0.00	\$0.00	\$25,938
5250 S 110TH ST	D	0	\$0.00	0	\$0.00	0	\$0.00	\$0.00	\$0.00	\$0
HALES CORNERS W1	E	0	\$0.00	0	\$0.00	0	\$0.00	\$0.00	\$0.00	\$0
Tax Key # 6550030000										\$0
										\$0
ROGER A HEFFNER & DIANE M AMBROSE	A	1	\$22,685.75	1	\$1,908.30	1	\$1,344.22	\$0.00	\$0.00	\$25,938
5250 S 116TH ST	D	0	\$0.00	0	\$0.00	0	\$0.00	\$0.00	\$0.00	\$0
HALES CORNERS W1	E	0	\$0.00	0	\$0.00	0	\$0.00	\$0.00	\$0.00	\$0
Tax Key # 6550144000										\$0
										\$0
STEVEN & JEANNETTE VAN HECKE	A	1	\$22,685.75	1	\$1,908.30	1	\$1,344.22	\$0.00	\$0.00	\$25,938
5251 S 115TH ST	D	0	\$0.00	0	\$0.00	0	\$0.00	\$0.00	\$0.00	\$0
HALES CORNERS W1	E	0	\$0.00	0	\$0.00	0	\$0.00	\$0.00	\$0.00	\$0
Tax Key # 6550147000										\$0
										\$0
DAVID D GRYPAN & RACHEL A HASENSTEIN	A	1	\$22,685.75	1	\$1,908.30	1	\$1,344.22	\$0.00	\$0.00	\$25,938
5255 S 110TH ST	D	0	\$0.00	0	\$0.00	0	\$0.00	\$0.00	\$0.00	\$0
HALES CORNERS W1	E	0	\$0.00	0	\$0.00	0	\$0.00	\$0.00	\$0.00	\$0
Tax Key # 6550039000										\$0
										\$0
STEPHANIE M ZARTNER	A	1	\$22,685.75	1	\$1,908.30	1	\$1,344.22	\$0.00	\$0.00	\$25,938
5260 S 110TH ST	D	0	\$0.00	0	\$0.00	0	\$0.00	\$0.00	\$0.00	\$0
HALES CORNERS W1	E	0	\$0.00	0	\$0.00	0	\$0.00	\$0.00	\$0.00	\$0
Tax Key # 6550029002										\$0
										\$0
MEGAN RICHARDSON & NICHOLAS ZISKY	A	1	\$22,685.75	1	\$1,908.30	1	\$1,344.22	\$0.00	\$0.00	\$25,938
5260 S 115TH ST	D	0	\$0.00	0	\$0.00	0	\$0.00	\$0.00	\$0.00	\$0
HALES CORNERS W1	E	0	\$0.00	0	\$0.00	0	\$0.00	\$0.00	\$0.00	\$0
Tax Key # 6550163000										\$0
										\$0
NYLES R & ELEANOR PETERSON	A	1	\$22,685.75	1	\$1,908.30	1	\$1,344.22	\$0.00	\$0.00	\$25,938
5260 S 116TH ST	D	0	\$0.00	0	\$0.00	0	\$0.00	\$0.00	\$0.00	\$0
HALES CORNERS W1	E	0	\$0.00	0	\$0.00	0	\$0.00	\$0.00	\$0.00	\$0
Tax Key # 6550143000										\$0
										\$0
STEVEN D & CAROL L FEDEWA	A	1	\$22,685.75	1	\$1,908.30	1	\$1,344.22	\$0.00	\$0.00	\$25,938
5261 S 115TH ST	D	0	\$0.00	0	\$0.00	0	\$0.00	\$0.00	\$0.00	\$0
HALES CORNERS W1	E	0	\$0.00	0	\$0.00	0	\$0.00	\$0.00	\$0.00	\$0
Tax Key # 6550148001										\$0
										\$0
AMY L MURPHY	A	1	\$22,685.75	1	\$1,908.30	1	\$1,344.22	\$0.00	\$0.00	\$25,938
5265 S 110TH ST	D	0	\$0.00	0	\$0.00	0	\$0.00	\$0.00	\$0.00	\$0
HALES CORNERS W1	E	0	\$0.00	0	\$0.00	0	\$0.00	\$0.00	\$0.00	\$0
Tax Key # 6550040000										\$0
										\$0

Property Owner & Tax Number		Public Water Main (W/ Water Service to R/W (EA)	Public Water Main (W/ Water Service to R/W \$22,685.75/ea	Water Service Connections (EA)	Water Service Connections \$1,908.3/ea	Public Roadway Improvements (EA)	Public Roadway Improvements \$1,344.22 / ea	Damages Awarded	Gross Assessment	Total Assessment
JEFFREY & VERONICA ANDERSON	A	1	\$22,685.75	1	\$1,908.30	1	\$1,344.22	\$0.00	\$0.00	\$25,938
5270 S 110TH ST	D	0	\$0.00	0	\$0.00	0	\$0.00	\$0.00	\$0.00	\$0
HALES CORNERS W1	E	0	\$0.00	0	\$0.00	0	\$0.00	\$0.00	\$0.00	\$0
Tax Key # 6550028002										\$0
										\$0
MARK A ACKERMANN	A	1	\$22,685.75	1	\$1,908.30	1	\$1,344.22	\$0.00	\$0.00	\$25,938
5270 S 111TH ST	D	0	\$0.00	0	\$0.00	0	\$0.00	\$0.00	\$0.00	\$0
HALES CORNERS W1	E	0	\$0.00	0	\$0.00	0	\$0.00	\$0.00	\$0.00	\$0
Tax Key # 6550038000										\$0
										\$0
JESSICA JANICKI	A	1	\$22,685.75	1	\$1,908.30	1	\$1,344.22	\$0.00	\$0.00	\$25,938
5270 S 113TH ST	D	0	\$0.00	0	\$0.00	0	\$0.00	\$0.00	\$0.00	\$0
HALES CORNERS W1	E	0	\$0.00	0	\$0.00	0	\$0.00	\$0.00	\$0.00	\$0
Tax Key # 6550052000										\$0
										\$0
MICHAEL S DIETZ	A	1	\$22,685.75	1	\$1,908.30	1	\$1,344.22	\$0.00	\$0.00	\$25,938
5270 S 116TH ST	D	0	\$0.00	0	\$0.00	0	\$0.00	\$0.00	\$0.00	\$0
HALES CORNERS W1	E	0	\$0.00	0	\$0.00	0	\$0.00	\$0.00	\$0.00	\$0
Tax Key # 6550142000										\$0
										\$0
DANIEL J & RACHEL N SAR&OS	A	1	\$22,685.75	1	\$1,908.30	1	\$1,344.22	\$0.00	\$0.00	\$25,938
5271 S 115TH ST	D	0	\$0.00	0	\$0.00	0	\$0.00	\$0.00	\$0.00	\$0
HALES CORNERS W1	E	0	\$0.00	0	\$0.00	0	\$0.00	\$0.00	\$0.00	\$0
Tax Key # 6550149001										\$0
										\$0
DONALD R HANSEN	A	1	\$22,685.75	1	\$1,908.30	1	\$1,344.22	\$0.00	\$0.00	\$25,938
5280 S 111TH ST	D	0	\$0.00	0	\$0.00	0	\$0.00	\$0.00	\$0.00	\$0
HALES CORNERS W1	E	0	\$0.00	0	\$0.00	0	\$0.00	\$0.00	\$0.00	\$0
Tax Key # 6550037000										\$0
										\$0
JOHN R & CHERYL A REGNER	A	1	\$22,685.75	1	\$1,908.30	1	\$1,344.22	\$0.00	\$0.00	\$25,938
5280 S 115TH ST	D	0	\$0.00	0	\$0.00	0	\$0.00	\$0.00	\$0.00	\$0
HALES CORNERS W1	E	0	\$0.00	0	\$0.00	0	\$0.00	\$0.00	\$0.00	\$0
Tax Key # 6550118000										\$0
										\$0
AMBER LAVEN	A	1	\$22,685.75	1	\$1,908.30	1	\$1,344.22	\$0.00	\$0.00	\$25,938
5285 S 110TH ST	D	0	\$0.00	0	\$0.00	0	\$0.00	\$0.00	\$0.00	\$0
HALES CORNERS W1	E	0	\$0.00	0	\$0.00	0	\$0.00	\$0.00	\$0.00	\$0
Tax Key # 6550041000										\$0
										\$0
THE JEFFREY R WELCH REVOCABLE TRUST I A	A	1	\$22,685.75	1	\$1,908.30	1	\$1,344.22	\$0.00	\$0.00	\$25,938
5300 S 110TH ST	D	0	\$0.00	0	\$0.00	0	\$0.00	\$0.00	\$0.00	\$0
THE VILLAGES FL	E	0	\$0.00	0	\$0.00	0	\$0.00	\$0.00	\$0.00	\$0
Tax Key # 6550026000										\$0
										\$0
MARK A & JOAN M NOWACZYNSKI	A	1	\$22,685.75	1	\$1,908.30	1	\$1,344.22	\$0.00	\$0.00	\$25,938
5300 S 111TH ST	D	0	\$0.00	0	\$0.00	0	\$0.00	\$0.00	\$0.00	\$0
HALES CORNERS W1	E	0	\$0.00	0	\$0.00	0	\$0.00	\$0.00	\$0.00	\$0
Tax Key # 6550036000										\$0
										\$0
JOHN & CHERYL LANGE	A	1	\$22,685.75	1	\$1,908.30	1	\$1,344.22	\$0.00	\$0.00	\$25,938
5300 S 115TH ST	D	0	\$0.00	0	\$0.00	0	\$0.00	\$0.00	\$0.00	\$0
HALES CORNERS W1	E	0	\$0.00	0	\$0.00	0	\$0.00	\$0.00	\$0.00	\$0
Tax Key # 6550117000										\$0
										\$0
AUDRA L CAROW	A	1	\$22,685.75	1	\$1,908.30	1	\$1,344.22	\$0.00	\$0.00	\$25,938
5300 S 116TH ST	D	0	\$0.00	0	\$0.00	0	\$0.00	\$0.00	\$0.00	\$0
HALES CORNERS W1	E	0	\$0.00	0	\$0.00	0	\$0.00	\$0.00	\$0.00	\$0
Tax Key # 6550141000										\$0
										\$0
MICHAEL J & DARLENE OLTZ	A	1	\$22,685.75	1	\$1,908.30	1	\$1,344.22	\$0.00	\$0.00	\$25,938
5301 S 114TH ST	D	0	\$0.00	0	\$0.00	0	\$0.00	\$0.00	\$0.00	\$0
HALES CORNERS W1	E	0	\$0.00	0	\$0.00	0	\$0.00	\$0.00	\$0.00	\$0
Tax Key # 6550127000										\$0
										\$0
DOLORES SOBCZAK	A	1	\$22,685.75	1	\$1,908.30	1	\$1,344.22	\$0.00	\$0.00	\$25,938
5301 S 115TH ST	D	0	\$0.00	0	\$0.00	0	\$0.00	\$0.00	\$0.00	\$0
HALES CORNERS W1	E	0	\$0.00	0	\$0.00	0	\$0.00	\$0.00	\$0.00	\$0
Tax Key # 6550150000										\$0
										\$0
AMBER N LAVEN	A	1	\$22,685.75	1	\$1,908.30	1	\$1,344.22	\$0.00	\$0.00	\$25,938
5305 S 110TH ST	D	0	\$0.00	0	\$0.00	0	\$0.00	\$0.00	\$0.00	\$0
HALES CORNERS W1	E	0	\$0.00	0	\$0.00	0	\$0.00	\$0.00	\$0.00	\$0
Tax Key # 6550042000										\$0
										\$0

Property Owner & Tax Number		Public Water Main (W/ Water Service to R/W (EA)	Public Water Main (W/ Water Service to R/W \$22,685.75/ea	Water Service Connections (EA)	Water Service Connections \$1,908.3/ea	Public Roadway Improvements (EA)	Public Roadway Improvements \$1,344.22 / ea	Damages Awarded	Gross Assessment	Total Assessment
XAVIER & SARA ARIAS	A	1	\$22,685.75	1	\$1,908.30	1	\$1,344.22	\$0.00	\$0.00	\$25,938
5310 S 110TH ST	D	0	\$0.00	0	\$0.00	0	\$0.00	\$0.00	\$0.00	\$0
HALES CORNERS W1	E	0	\$0.00	0	\$0.00	0	\$0.00	\$0.00	\$0.00	\$0
Tax Key # 6550024000										\$0
VOIT REVOCABLE LIVING TRUST	A	1	\$22,685.75	1	\$1,908.30	1	\$1,344.22	\$0.00	\$0.00	\$25,938
5310 S 111TH ST	D	0	\$0.00	0	\$0.00	0	\$0.00	\$0.00	\$0.00	\$0
HALES CORNERS W1	E	0	\$0.00	0	\$0.00	0	\$0.00	\$0.00	\$0.00	\$0
Tax Key # 6550035000										\$0
VIOLET GAFFNEY REVOCABLE TRUST	A	1	\$22,685.75	1	\$1,908.30	1	\$1,344.22	\$0.00	\$0.00	\$25,938
5310 S 115TH ST	D	0	\$0.00	0	\$0.00	0	\$0.00	\$0.00	\$0.00	\$0
MILWAUKEE WI	E	0	\$0.00	0	\$0.00	0	\$0.00	\$0.00	\$0.00	\$0
Tax Key # 6550116000										\$0
MICHAEL J & LISA M MANEAGE	A	1	\$22,685.75	1	\$1,908.30	1	\$1,344.22	\$0.00	\$0.00	\$25,938
5310 S 116TH ST	D	0	\$0.00	0	\$0.00	0	\$0.00	\$0.00	\$0.00	\$0
HALES CORNERS W1	E	0	\$0.00	0	\$0.00	0	\$0.00	\$0.00	\$0.00	\$0
Tax Key # 6550140000										\$0
CHRISTOPHER R & NICOLE M RIVERA	A	1	\$22,685.75	1	\$1,908.30	1	\$1,344.22	\$0.00	\$0.00	\$25,938
5311 S 115TH ST	D	0	\$0.00	0	\$0.00	0	\$0.00	\$0.00	\$0.00	\$0
HALES CORNERS W1	E	0	\$0.00	0	\$0.00	0	\$0.00	\$0.00	\$0.00	\$0
Tax Key # 6550151000										\$0
HAROLD & SUSAN P HOFFMANN	A	1	\$22,685.75	1	\$1,908.30	1	\$1,344.22	\$0.00	\$0.00	\$25,938
5315 S 111TH ST	D	0	\$0.00	0	\$0.00	0	\$0.00	\$0.00	\$0.00	\$0
HALES CORNERS W1	E	0	\$0.00	0	\$0.00	0	\$0.00	\$0.00	\$0.00	\$0
Tax Key # 6550079000										\$0
KURT C & MARY JO HENNEMANN	A	1	\$22,685.75	1	\$1,908.30	1	\$1,344.22	\$0.00	\$0.00	\$25,938
5320 S 110TH ST	D	0	\$0.00	0	\$0.00	0	\$0.00	\$0.00	\$0.00	\$0
HALES CORNERS W1	E	0	\$0.00	0	\$0.00	0	\$0.00	\$0.00	\$0.00	\$0
Tax Key # 6550022000										\$0
JEFFREY P DIORIO	A	1	\$22,685.75	1	\$1,908.30	1	\$1,344.22	\$0.00	\$0.00	\$25,938
5320 S 115TH ST	D	0	\$0.00	0	\$0.00	0	\$0.00	\$0.00	\$0.00	\$0
HALES CORNERS W1	E	0	\$0.00	0	\$0.00	0	\$0.00	\$0.00	\$0.00	\$0
Tax Key # 6550115000										\$0
TIMOTHY R & MELISSA M REED	A	1	\$22,685.75	1	\$1,908.30	1	\$1,344.22	\$0.00	\$0.00	\$25,938
5320 S 116TH ST	D	0	\$0.00	0	\$0.00	0	\$0.00	\$0.00	\$0.00	\$0
HALES CORNERS W1	E	0	\$0.00	0	\$0.00	0	\$0.00	\$0.00	\$0.00	\$0
Tax Key # 6550139000										\$0
JEREMY & CASSIE FRONCZAK	A	1	\$22,685.75	1	\$1,908.30	1	\$1,344.22	\$0.00	\$0.00	\$25,938
5321 S 110TH ST	D	0	\$0.00	0	\$0.00	0	\$0.00	\$0.00	\$0.00	\$0
HALES CORNERS W1	E	0	\$0.00	0	\$0.00	0	\$0.00	\$0.00	\$0.00	\$0
Tax Key # 6550043000										\$0
RORY S & C&ACE J HUST REVOCABLE TRUST	A	1	\$22,685.75	1	\$1,908.30	1	\$1,344.22	\$0.00	\$0.00	\$25,938
5321 S 114TH ST	D	0	\$0.00	0	\$0.00	0	\$0.00	\$0.00	\$0.00	\$0
HALES CORNERS W1	E	0	\$0.00	0	\$0.00	0	\$0.00	\$0.00	\$0.00	\$0
Tax Key # 6550128000										\$0
ANN MARIE SEPE & KAREN M SMITH	A	1	\$22,685.75	1	\$1,908.30	1	\$1,344.22	\$0.00	\$0.00	\$25,938
5321 S 115TH ST	D	0	\$0.00	0	\$0.00	0	\$0.00	\$0.00	\$0.00	\$0
HALES CORNERS W1	E	0	\$0.00	0	\$0.00	0	\$0.00	\$0.00	\$0.00	\$0
Tax Key # 6550152000										\$0
DANIEL & LINDA M HODEL	A	1	\$22,685.75	1	\$1,908.30	1	\$1,344.22	\$0.00	\$0.00	\$25,938
5329 S 111TH ST	D	0	\$0.00	0	\$0.00	0	\$0.00	\$0.00	\$0.00	\$0
HALES CORNERS W1	E	0	\$0.00	0	\$0.00	0	\$0.00	\$0.00	\$0.00	\$0
Tax Key # 6550080000										\$0
JASON M & HEIDI J KOSZUTA	A	1	\$22,685.75	1	\$1,908.30	1	\$1,344.22	\$0.00	\$0.00	\$25,938
5330 S 110TH ST	D	0	\$0.00	0	\$0.00	0	\$0.00	\$0.00	\$0.00	\$0
HALES CORNERS W1	E	0	\$0.00	0	\$0.00	0	\$0.00	\$0.00	\$0.00	\$0
Tax Key # 6550020000										\$0
GLORIA A BECKER	A	1	\$22,685.75	1	\$1,908.30	1	\$1,344.22	\$0.00	\$0.00	\$25,938
5330 S 111TH ST	D	0	\$0.00	0	\$0.00	0	\$0.00	\$0.00	\$0.00	\$0
HALES CORNERS W1	E	0	\$0.00	0	\$0.00	0	\$0.00	\$0.00	\$0.00	\$0
Tax Key # 6550034000										\$0

Schedule "C"

Assessment Report (Based upon Bid Costs) Preliminary Example (DRAFT)

Property Owner & Tax Number		Public Water Main (W/ Water Service to R/W (EA)	Public Water Main (W/ Water Service to R/W \$22,685.75/ea	Water Service Connections (EA)	Water Service Connections \$1,908.3/ea	Public Roadway Improvements (EA)	Public Roadway Improvements \$1,344.22 / ea	Damages Awarded	Gross Assessment	Total Assessment
SARAH L PIERANGELI	A	1	\$22,685.75	1	\$1,908.30	1	\$1,344.22	\$0.00	\$0.00	\$25,938
5330 S 114TH ST	D	0	\$0.00	0	\$0.00	0	\$0.00	\$0.00	\$0.00	\$0
HALES CORNERS W1	E	0	\$0.00	0	\$0.00	0	\$0.00	\$0.00	\$0.00	\$0
Tax Key # 6550102000										\$0
										\$0
GERALD & MARLENE POTRYKUS	A	1	\$22,685.75	1	\$1,908.30	1	\$1,344.22	\$0.00	\$0.00	\$25,938
5330 S 115TH ST	D	0	\$0.00	0	\$0.00	0	\$0.00	\$0.00	\$0.00	\$0
HALES CORNERS W1	E	0	\$0.00	0	\$0.00	0	\$0.00	\$0.00	\$0.00	\$0
Tax Key # 6550114000										\$0
										\$0
MOISES OTAPA & MICHELLE BARANIAK	A	1	\$22,685.75	1	\$1,908.30	1	\$1,344.22	\$0.00	\$0.00	\$25,938
5330 S 116TH ST	D	0	\$0.00	0	\$0.00	0	\$0.00	\$0.00	\$0.00	\$0
HALES CORNERS W1	E	0	\$0.00	0	\$0.00	0	\$0.00	\$0.00	\$0.00	\$0
Tax Key # 6550138000										\$0
										\$0
THOMAS & CAITLIN SCHULZ	A	1	\$22,685.75	1	\$1,908.30	1	\$1,344.22	\$0.00	\$0.00	\$25,938
5331 S 113TH ST	D	0	\$0.00	0	\$0.00	0	\$0.00	\$0.00	\$0.00	\$0
HALES CORNERS W1	E	0	\$0.00	0	\$0.00	0	\$0.00	\$0.00	\$0.00	\$0
Tax Key # 6550105000										\$0
										\$0
JOSHUA & CAYLA KENT	A	1	\$22,685.75	1	\$1,908.30	1	\$1,344.22	\$0.00	\$0.00	\$25,938
5331 S 114TH ST	D	0	\$0.00	0	\$0.00	0	\$0.00	\$0.00	\$0.00	\$0
HALES CORNERS W1	E	0	\$0.00	0	\$0.00	0	\$0.00	\$0.00	\$0.00	\$0
Tax Key # 6550129000										\$0
										\$0
GREGORY C & GAYLE M HAVLICEK	A	1	\$22,685.75	1	\$1,908.30	1	\$1,344.22	\$0.00	\$0.00	\$25,938
5331 S 115TH ST	D	0	\$0.00	0	\$0.00	0	\$0.00	\$0.00	\$0.00	\$0
HALES CORNERS W1	E	0	\$0.00	0	\$0.00	0	\$0.00	\$0.00	\$0.00	\$0
Tax Key # 6550153000										\$0
										\$0
RONALD J NACE	A	1	\$22,685.75	1	\$1,908.30	1	\$1,344.22	\$0.00	\$0.00	\$25,938
5333 S 111TH ST	D	0	\$0.00	0	\$0.00	0	\$0.00	\$0.00	\$0.00	\$0
HALES CORNERS W1	E	0	\$0.00	0	\$0.00	0	\$0.00	\$0.00	\$0.00	\$0
Tax Key # 6550081000										\$0
										\$0
FRIEDA CZERWINSKI	A	1	\$22,685.75	1	\$1,908.30	1	\$1,344.22	\$0.00	\$0.00	\$25,938
5336 S 111TH ST	D	0	\$0.00	0	\$0.00	0	\$0.00	\$0.00	\$0.00	\$0
HALES CORNERS W1	E	0	\$0.00	0	\$0.00	0	\$0.00	\$0.00	\$0.00	\$0
Tax Key # 6550033000										\$0
										\$0
JAMIE R & LINDA J BRADWAY	A	1	\$22,685.75	1	\$1,908.30	1	\$1,344.22	\$0.00	\$0.00	\$25,938
5337 S 111TH ST	D	0	\$0.00	0	\$0.00	0	\$0.00	\$0.00	\$0.00	\$0
HALES CORNERS W1	E	0	\$0.00	0	\$0.00	0	\$0.00	\$0.00	\$0.00	\$0
Tax Key # 6550082000										\$0
										\$0
WILLIAM P BURCH	A	1	\$22,685.75	1	\$1,908.30	1	\$1,344.22	\$0.00	\$0.00	\$25,938
5338 S 110TH ST	D	0	\$0.00	0	\$0.00	0	\$0.00	\$0.00	\$0.00	\$0
HALES CORNERS W1	E	0	\$0.00	0	\$0.00	0	\$0.00	\$0.00	\$0.00	\$0
Tax Key # 6550018000										\$0
										\$0
DONALD & CAROLYN JESKE	A	1	\$22,685.75	1	\$1,908.30	1	\$1,344.22	\$0.00	\$0.00	\$25,938
5340 S 111TH ST	D	0	\$0.00	0	\$0.00	0	\$0.00	\$0.00	\$0.00	\$0
HALES CORNERS W1	E	0	\$0.00	0	\$0.00	0	\$0.00	\$0.00	\$0.00	\$0
Tax Key # 6550032000										\$0
										\$0
CHAD MINER	A	1	\$22,685.75	1	\$1,908.30	1	\$1,344.22	\$0.00	\$0.00	\$25,938
5340 S 114TH ST	D	0	\$0.00	0	\$0.00	0	\$0.00	\$0.00	\$0.00	\$0
HALES CORNERS W1	E	0	\$0.00	0	\$0.00	0	\$0.00	\$0.00	\$0.00	\$0
Tax Key # 6550101000										\$0
										\$0
EUGENE & MARJORIE HEIMERL	A	1	\$22,685.75	1	\$1,908.30	1	\$1,344.22	\$0.00	\$0.00	\$25,938
5340 S 115TH ST	D	0	\$0.00	0	\$0.00	0	\$0.00	\$0.00	\$0.00	\$0
HALES CORNERS W1	E	0	\$0.00	0	\$0.00	0	\$0.00	\$0.00	\$0.00	\$0
Tax Key # 6550113000										\$0
										\$0
WILLIAM & RACHELLE GRAMANN	A	1	\$22,685.75	1	\$1,908.30	1	\$1,344.22	\$0.00	\$0.00	\$25,938
5340 S 116TH ST	D	0	\$0.00	0	\$0.00	0	\$0.00	\$0.00	\$0.00	\$0
HALES CORNERS W1	E	0	\$0.00	0	\$0.00	0	\$0.00	\$0.00	\$0.00	\$0
Tax Key # 6550137000										\$0
										\$0
MARYBETH M PENN	A	1	\$22,685.75	1	\$1,908.30	1	\$1,344.22	\$0.00	\$0.00	\$25,938
5341 S 111TH ST	D	0	\$0.00	0	\$0.00	0	\$0.00	\$0.00	\$0.00	\$0
HALES CORNERS W1	E	0	\$0.00	0	\$0.00	0	\$0.00	\$0.00	\$0.00	\$0
Tax Key # 6550083000										\$0
										\$0

Schedule "C"

Assessment Report (Based upon Bid Costs) Preliminary Example (DRAFT)

Property Owner & Tax Number		Public Water Main (W/ Water Service to R/W (EA)	Public Water Main (W/ Water Service to R/W \$22,685.75/ea	Water Service Connections (EA)	Water Service Connections \$1,908.3/ea	Public Roadway Improvements (EA)	Public Roadway Improvements \$1,344.22 / ea	Damages Awarded	Gross Assessment	Total Assessment
AARON T & DAVID B SINGSTOCK	A	1	\$22,685.75	1	\$1,908.30	1	\$1,344.22	\$0.00	\$0.00	\$25,938
5341 S 113TH ST	D	0	\$0.00	0	\$0.00	0	\$0.00	\$0.00	\$0.00	\$0
HALES CORNERS W1	E	0	\$0.00	0	\$0.00	0	\$0.00	\$0.00	\$0.00	\$0
Tax Key # 6550106000										\$0
										\$0
ROBERT E KROENING	A	1	\$22,685.75	1	\$1,908.30	1	\$1,344.22	\$0.00	\$0.00	\$25,938
5341 S 114TH ST	D	0	\$0.00	0	\$0.00	0	\$0.00	\$0.00	\$0.00	\$0
HALES CORNERS W1	E	0	\$0.00	0	\$0.00	0	\$0.00	\$0.00	\$0.00	\$0
Tax Key # 6550130000										\$0
										\$0
JOHN P KLINE	A	1	\$22,685.75	1	\$1,908.30	1	\$1,344.22	\$0.00	\$0.00	\$25,938
5341 S 115TH ST	D	0	\$0.00	0	\$0.00	0	\$0.00	\$0.00	\$0.00	\$0
HALES CORNERS W1	E	0	\$0.00	0	\$0.00	0	\$0.00	\$0.00	\$0.00	\$0
Tax Key # 6550154000										\$0
										\$0
PAUL & PAULA BIALK	A	1	\$22,685.75	1	\$1,908.30	1	\$1,344.22	\$0.00	\$0.00	\$25,938
5350 S 110TH ST	D	0	\$0.00	0	\$0.00	0	\$0.00	\$0.00	\$0.00	\$0
HALES CORNERS W1	E	0	\$0.00	0	\$0.00	0	\$0.00	\$0.00	\$0.00	\$0
Tax Key # 6550016000										\$0
										\$0
REBECCA & ANTONIO LONGORIA	A	1	\$22,685.75	1	\$1,908.30	1	\$1,344.22	\$0.00	\$0.00	\$25,938
5351 S 111TH ST	D	0	\$0.00	0	\$0.00	0	\$0.00	\$0.00	\$0.00	\$0
HALES CORNERS W1	E	0	\$0.00	0	\$0.00	0	\$0.00	\$0.00	\$0.00	\$0
Tax Key # 6550084000										\$0
										\$0
MARILYN AYALA-HINEK	A	1	\$22,685.75	1	\$1,908.30	1	\$1,344.22	\$0.00	\$0.00	\$25,938
5351 S 113TH ST	D	0	\$0.00	0	\$0.00	0	\$0.00	\$0.00	\$0.00	\$0
HALES CORNERS W1	E	0	\$0.00	0	\$0.00	0	\$0.00	\$0.00	\$0.00	\$0
Tax Key # 6550107000										\$0
										\$0
ROBERT & JADE HRDI	A	1	\$22,685.75	1	\$1,908.30	1	\$1,344.22	\$0.00	\$0.00	\$25,938
5354 S 114TH ST	D	0	\$0.00	0	\$0.00	0	\$0.00	\$0.00	\$0.00	\$0
HALES CORNERS W1	E	0	\$0.00	0	\$0.00	0	\$0.00	\$0.00	\$0.00	\$0
Tax Key # 6550100000										\$0
										\$0
SAMANTHA & MAX GERLICHE	A	1	\$22,685.75	1	\$1,908.30	1	\$1,344.22	\$0.00	\$0.00	\$25,938
5354 S 115TH ST	D	0	\$0.00	0	\$0.00	0	\$0.00	\$0.00	\$0.00	\$0
HALES CORNERS W1	E	0	\$0.00	0	\$0.00	0	\$0.00	\$0.00	\$0.00	\$0
Tax Key # 6550112000										\$0
										\$0
MIKE C & LAURIE J DELLEVAR	A	1	\$22,685.75	1	\$1,908.30	1	\$1,344.22	\$0.00	\$0.00	\$25,938
5354 S 116TH ST	D	0	\$0.00	0	\$0.00	0	\$0.00	\$0.00	\$0.00	\$0
HALES CORNERS W1	E	0	\$0.00	0	\$0.00	0	\$0.00	\$0.00	\$0.00	\$0
Tax Key # 6550136000										\$0
										\$0
TIMOTHY & JAQUELINE DOMAGALSKI	A	1	\$22,685.75	1	\$1,908.30	1	\$1,344.22	\$0.00	\$0.00	\$25,938
5355 S 114TH ST	D	0	\$0.00	0	\$0.00	0	\$0.00	\$0.00	\$0.00	\$0
HALES CORNERS W1	E	0	\$0.00	0	\$0.00	0	\$0.00	\$0.00	\$0.00	\$0
Tax Key # 6550131000										\$0
										\$0
JILL BAAKE	A	1	\$22,685.75	1	\$1,908.30	1	\$1,344.22	\$0.00	\$0.00	\$25,938
5355 S 115TH ST	D	0	\$0.00	0	\$0.00	0	\$0.00	\$0.00	\$0.00	\$0
HALES CORNERS W1	E	0	\$0.00	0	\$0.00	0	\$0.00	\$0.00	\$0.00	\$0
Tax Key # 6550155000										\$0
										\$0
JOHN C & STEPHANIE RIMANIS	A	1	\$22,685.75	1	\$1,908.30	1	\$1,344.22	\$0.00	\$0.00	\$25,938
5360 S 110TH ST	D	0	\$0.00	0	\$0.00	0	\$0.00	\$0.00	\$0.00	\$0
HALES CORNERS W1	E	0	\$0.00	0	\$0.00	0	\$0.00	\$0.00	\$0.00	\$0
Tax Key # 6550014000										\$0
										\$0
DONALD J & PAULINE MAYER	A	1	\$22,685.75	1	\$1,908.30	1	\$1,344.22	\$0.00	\$0.00	\$25,938
5370 S 114TH ST	D	0	\$0.00	0	\$0.00	0	\$0.00	\$0.00	\$0.00	\$0
HALES CORNERS W1	E	0	\$0.00	0	\$0.00	0	\$0.00	\$0.00	\$0.00	\$0
Tax Key # 6550099000										\$0
										\$0
THOMAS H & JONI L SCHREINER	A	1	\$22,685.75	1	\$1,908.30	1	\$1,344.22	\$0.00	\$0.00	\$25,938
5370 S 115TH ST	D	0	\$0.00	0	\$0.00	0	\$0.00	\$0.00	\$0.00	\$0
HALES CORNERS W1	E	0	\$0.00	0	\$0.00	0	\$0.00	\$0.00	\$0.00	\$0
Tax Key # 6550111000										\$0
										\$0
KRISTIN E & DALE R LICAU	A	1	\$22,685.75	1	\$1,908.30	1	\$1,344.22	\$0.00	\$0.00	\$25,938
5370 S 116TH ST	D	0	\$0.00	0	\$0.00	0	\$0.00	\$0.00	\$0.00	\$0
HALES CORNERS W1	E	0	\$0.00	0	\$0.00	0	\$0.00	\$0.00	\$0.00	\$0
Tax Key # 6550135000										\$0
										\$0

Schedule "C"

Assessment Report (Based upon Bid Costs) Preliminary Example (DRAFT)

Property Owner & Tax Number		Public Water Main (W/ Water Service to R/W (EA)	Public Water Main (W/ Water Service to R/W \$22,685.75/ea	Water Service Connections (EA)	Water Service Connections \$1,908.3/ea	Public Roadway Improvements (EA)	Public Roadway Improvements \$1,344.22 / ea	Damages Awarded	Gross Assessment	Total Assessment
THOMAS J KIERNAN	A	1	\$22,685.75	1	\$1,908.30	1	\$1,344.22	\$0.00	\$0.00	\$25,938
5371 S 113TH ST	D	0	\$0.00	0	\$0.00	0	\$0.00	\$0.00	\$0.00	\$0
HALES CORNERS W1	E	0	\$0.00	0	\$0.00	0	\$0.00	\$0.00	\$0.00	\$0
Tax Key # 6550108000										\$0
										\$0
ROBIN R BISHOP	A	1	\$22,685.75	1	\$1,908.30	1	\$1,344.22	\$0.00	\$0.00	\$25,938
5371 S 114TH ST	D	0	\$0.00	0	\$0.00	0	\$0.00	\$0.00	\$0.00	\$0
HALES CORNERS W1	E	0	\$0.00	0	\$0.00	0	\$0.00	\$0.00	\$0.00	\$0
Tax Key # 6550132000										\$0
										\$0
MICHELLE & RONALD JAY COUTURIER	A	1	\$22,685.75	1	\$1,908.30	1	\$1,344.22	\$0.00	\$0.00	\$25,938
5371 S 115TH ST	D	0	\$0.00	0	\$0.00	0	\$0.00	\$0.00	\$0.00	\$0
HALES CORNERS W1	E	0	\$0.00	0	\$0.00	0	\$0.00	\$0.00	\$0.00	\$0
Tax Key # 6550156000										\$0
										\$0
DAVID A & TRACEY A MUSHA	A	1	\$22,685.75	1	\$1,908.30	1	\$1,344.22	\$0.00	\$0.00	\$25,938
5380 S 116TH ST	D	0	\$0.00	0	\$0.00	0	\$0.00	\$0.00	\$0.00	\$0
HALES CORNERS W1	E	0	\$0.00	0	\$0.00	0	\$0.00	\$0.00	\$0.00	\$0
Tax Key # 6550134000										\$0
										\$0
&REW J BROWNSON	A	1	\$22,685.75	1	\$1,908.30	1	\$1,344.22	\$0.00	\$0.00	\$25,938
5381 S 114TH ST	D	0	\$0.00	0	\$0.00	0	\$0.00	\$0.00	\$0.00	\$0
HALES CORNERS W1	E	0	\$0.00	0	\$0.00	0	\$0.00	\$0.00	\$0.00	\$0
Tax Key # 6550133000										\$0
										\$0
ARIEL & LINDA PUERTO	A	0	\$0.00	0	\$0.00	0	\$0.00	\$0.00	\$0.00	\$0
11029 W COPELAND AVE	D	1	\$22,685.75	1	\$1,908.30	1	\$1,344.22	\$0.00	\$0.00	\$25,938
HALES CORNERS W1	E	0	\$0.00	0	\$0.00	0	\$0.00	\$0.00	\$0.00	\$0
Tax Key # 6550262001										\$0
										\$0
CHERYL M SPIROPOULOS	A	0	\$0.00	0	\$0.00	0	\$0.00	\$0.00	\$0.00	\$0
11001 W COPELAND AVE	D	1	\$22,685.75	1	\$1,908.30	1	\$1,344.22	\$0.00	\$0.00	\$25,938
HALES CORNERS W1	E	0	\$0.00	0	\$0.00	0	\$0.00	\$0.00	\$0.00	\$0
Tax Key # 6550266000										\$0
										\$0
RICHARD DOMACK & MELODY WILLIAMSON	A	0	\$0.00	0	\$0.00	0	\$0.00	\$0.00	\$0.00	\$0
10903 W COPELAND AVE	D	1	\$22,685.75	1	\$1,908.30	1	\$1,344.22	\$0.00	\$0.00	\$25,938
HALES CORNERS W1	E	0	\$0.00	0	\$0.00	0	\$0.00	\$0.00	\$0.00	\$0
Tax Key # 6550307001										\$0
										\$0
MATTHEW & LINDA WIGGINS	A	0	\$0.00	0	\$0.00	0	\$0.00	\$0.00	\$0.00	\$0
10833 W COPELAND AVE	D	1	\$22,685.75	1	\$1,908.30	1	\$1,344.22	\$0.00	\$0.00	\$25,938
HALES CORNERS W1	E	0	\$0.00	0	\$0.00	0	\$0.00	\$0.00	\$0.00	\$0
Tax Key # 6550309000										
ASSESSABLE TOTALS		182.00	\$4,128,807.18	182.00	\$347,310.80	182.00	\$244,647.43	\$0.00	\$0.00	\$4,720,765.41
DEFERRED TOTALS		4.00	\$90,743.02	4.00	\$7,633.20	4.00	\$5,376.87			\$103,753.09
EXEMPT TOTALS										
ASSESSABLE PROJECT TOTALS		186.00	\$4,219,550.20	186.00	\$354,944.00	186.00	\$250,024.30			\$4,824,518.50

SCHEDULE "D"

HALES HAPPINESS WATER MAIN CONVERSION

**VILLAGE OF HALES CORNERS
MILWAUKEE COUNTY, WISCONSIN**

PROJECT NO. 2243000

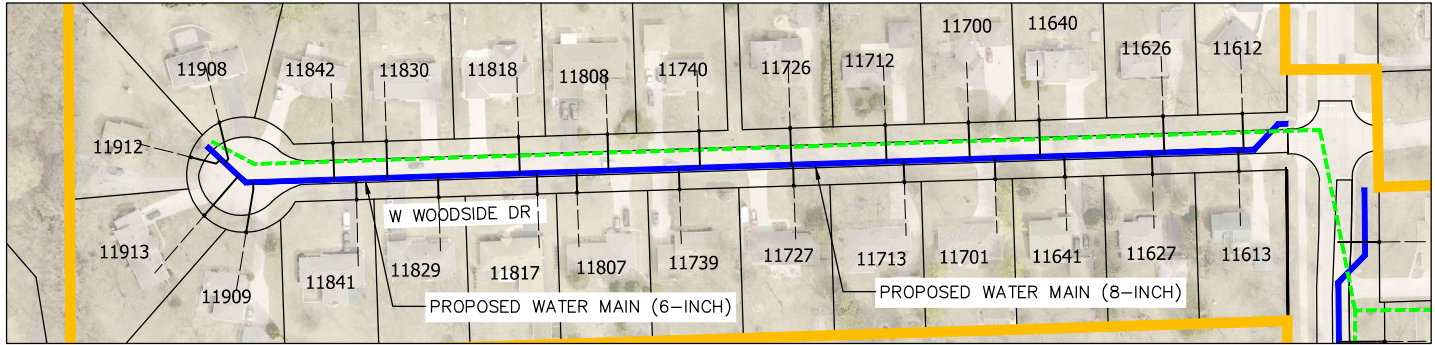
By this statement, let it be known that all lands within the Hales Happiness Trust Limits and adjacent properties with new frontage to the proposed water main, as indicated within the attached exhibit "A", which active assessments and deferred assessments are proposed, is benefited.

Exhibit "A" limits include all of the Hales Happiness Subdivision along with lots that face the new watermain improvements and are adjacent to the subdivision. The general limits are Woodside Drive west of 116th Street and all cross streets between 116th Street and 108th Street and W. Copeland Avenue to Woodside Drive.



Troy T. Hartjes, P.E.
Senior Project Manager

R.A. Smith, Inc.
Professional Consultants



PRELIMINARY ASSESSMENT LIMITS

- LEGEND:**
— PROPOSED MWW WATER MAIN (BLUE)
- - - EXISTING HALES HAPPINESS WATER MAIN (GREEN DASH)
- - - EXISTING MWW WATER MAIN (RED DASH)
— PRELIMINARY ASSESSMENT LIMIT (ORANGE)

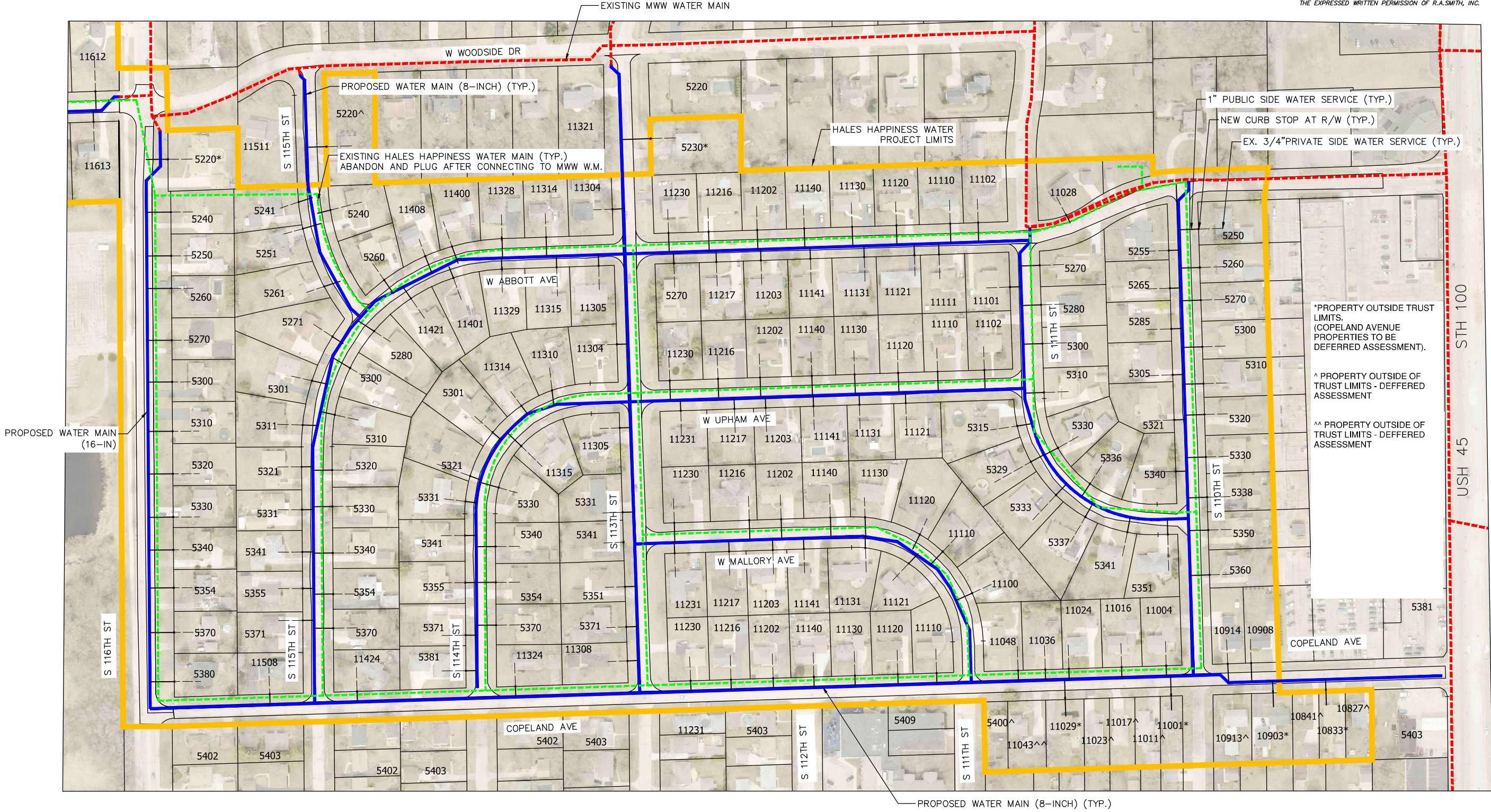
NOTE: WATER SERVICE LOCATIONS ARE APPROXIMATE.
CONTRACTOR TO FIELD VERIFY ALL WATER
SERVICE LOCATIONS.

GRAPHIC SCALE
50 0 50 100 200
(IN FEET)

811
Know what's below.
Call before you dig.

R.A. SMITH, INC. ASSUMES NO RESPONSIBILITY FOR
DAMAGES, LIABILITY OR COSTS RESULTING FROM
CHANGES OR ALTERATIONS MADE TO THIS PLAN WITHOUT
THE EXPRESSED WRITTEN CONSENT OF R.A. SMITH, INC.

ALL COPYRIGHTS TO THESE DRAWINGS ARE RESERVED.
THEY MAY NOT BE COPIED, CHANGED, OR ASSIGNED TO
ANY THIRD PARTY IN ANY MANNER WITHOUT OBTAINING
THE EXPRESSED WRITTEN PERMISSION OF R.A. SMITH, INC.



DESCRIPTION	DATE
HALES HAPPINESS WATER MAIN CONVERSION VILLAGE OF HALES CORNERS	02/12/2025
WATER MAIN ASSESSABLE LIMITS EXHIBIT A	

© COPYRIGHT 2025
R.A. Smith, Inc.

DATE: 02/12/2025

SCALE: 1" = 100'

JOB NO. 2243000

PROJECT MANAGER:
TROY T. HARTJES, P.E.

DESIGNED BY: RSG

CHECKED BY: TTH

SHEET NUMBER
W00

raSmith
CREATIVITY BEYOND ENGINEERING

W62 N588 Washington Ave., Ste. 201
Cedarburg, WI 53012-2074
(262) 781-1000
rasmith.com

Brookfield, WI | Milwaukee, WI | Appleton, WI | Madison, WI
Cedarburg, WI | Naperville, IL | Irvine, CA