

# Zoning Map

## Town of Union

### Door County, Wisconsin

Single Family Residential - 20,000 (SF20)

Rural Residential (RR)

High Density Residential (HD)

Mixed Use Commercial (MC)

Recreational Commercial (RC)

Light Industrial (LI)

General Agricultural (GA)

Wetland (W)

Natural Area (NA)

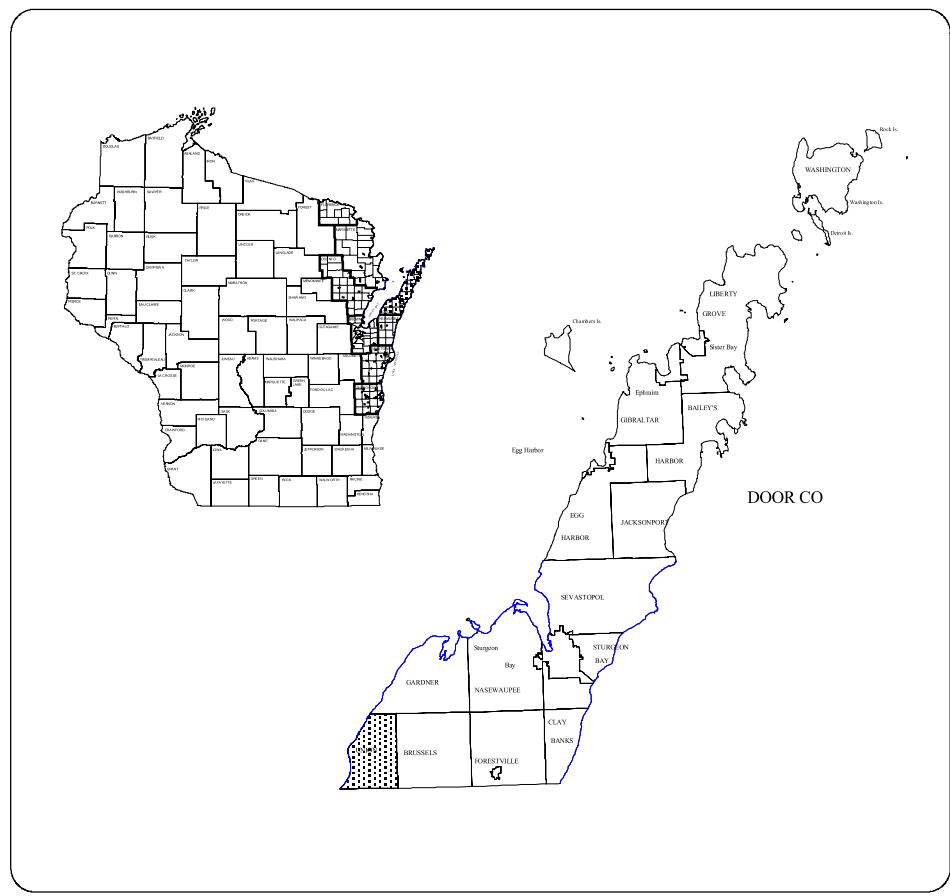
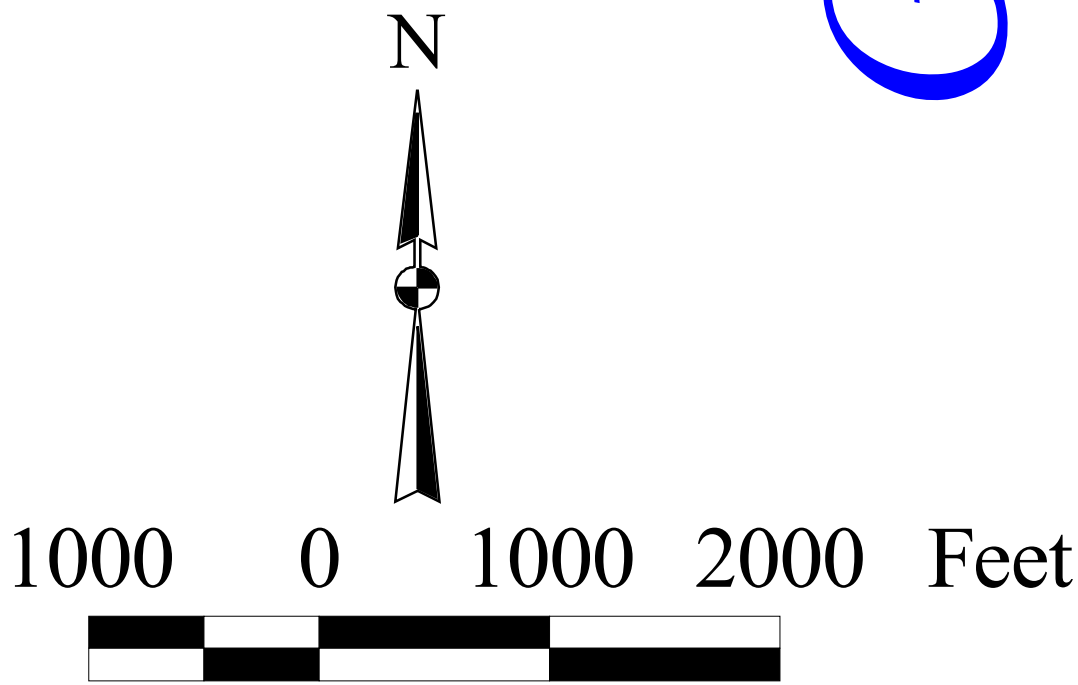
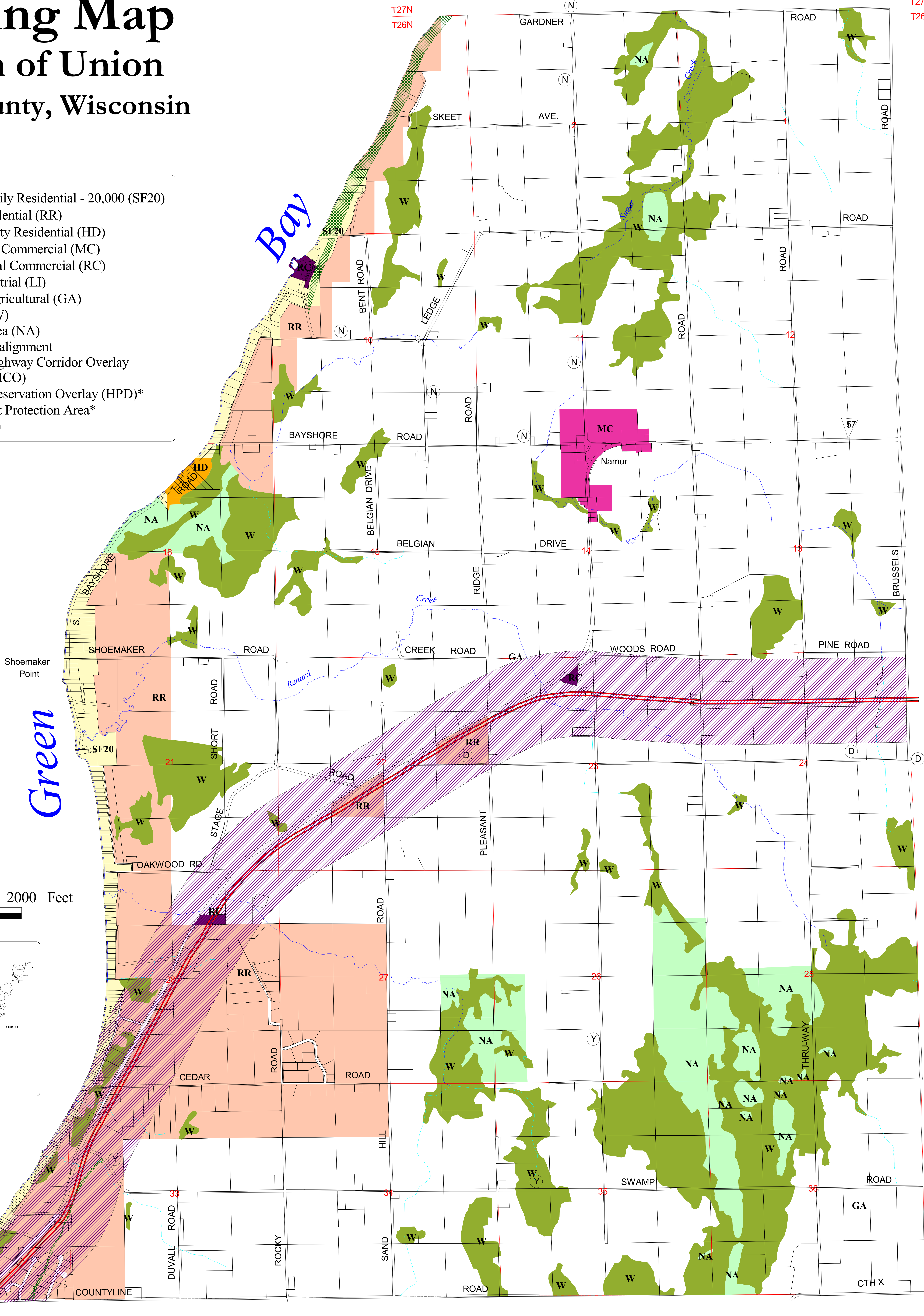
STH 57 Realignment

STH 57 Highway Corridor Overlay District (HCO)

Historic Preservation Overlay (HPD)\*

Escarpment Protection Area\*

\*Please Refer to Text



This map is neither a legally recorded map nor a survey and is not intended to be used as one. This drawing is a compilation of records, information, and data used for reference purposes only. Bay-Lake RPC is not responsible for any inaccuracies herein contained.

CERTIFICATION:  
I, The undersigned Town Chairperson of the Town of Union, Door County, Wisconsin, do hereby certify that this "Zoning Map, Town of Union, Door County, Wisconsin" was amended and approved as part of "The Town of Union Zoning Ordinance, Door County, Wisconsin" amended on July 20, 2004 and is available in the office of the Town Clerk. Amendments to the Zoning Map shall take effect upon adoption by the Town Board, and the filing of proof of posting or publication thereof in the office of the Town Clerk.

ATTESTATION:  
Town Chairperson \_\_\_\_\_ Date \_\_\_\_\_ Town Clerk \_\_\_\_\_ Date \_\_\_\_\_

Revision Date	Initials