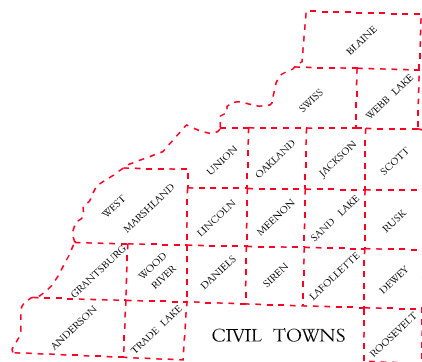


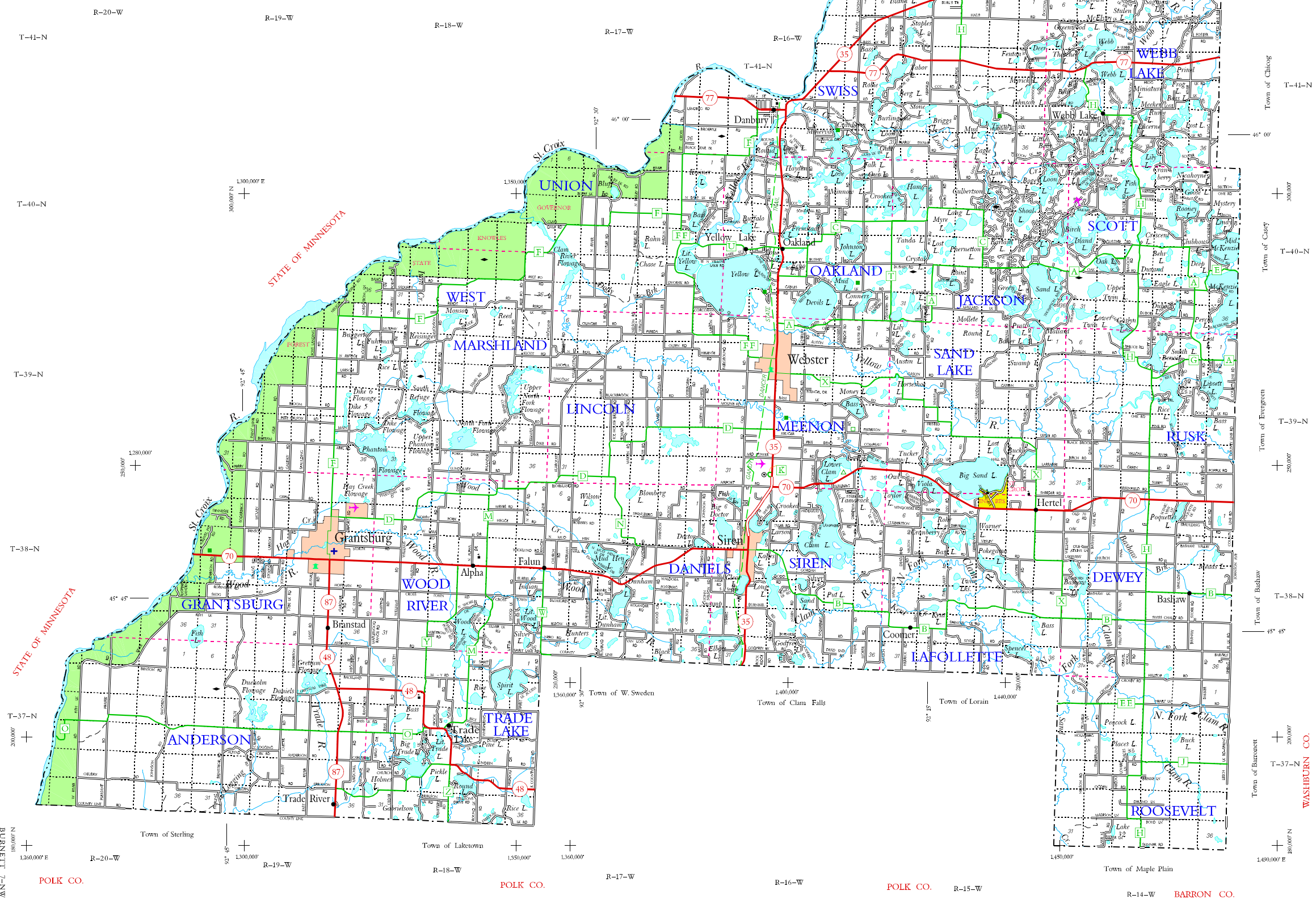
For boundaries of public hunting and fishing grounds please contact the Department of Natural Resources

Grid based on the state plane coordinate system north zone and the NAD 27



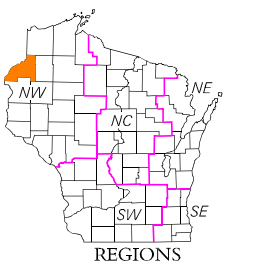
SECTION NUMBERING OF A TOWNSHIP

6	5	4	3	2	1
7	8	9	10	11	12
18	17	16	15	14	13
19	20	21	22	23	24
30	29	28	27	26	25
31	32	33	34	35	36



LEGEND

- Freeway
- Multilane Divided
- U.S. or State Hwy
- County Trunk Hwy
- Town Road
- Firelane
- Railroad
- State Trail
- Interchange
- Highway Separation
- Interstate Highway No. 94
- U.S. Highway No. 38
- State Highway No. 59
- County Highway Letter T
- State Boundary
- County Boundary
- Civil Town Boundary
- Section Line
- Dam
- Hospital
- Schools
- Airport
- County Seat
- Unincorporated Village
- Fish Hatchery
- Game Farm
- Public Hunt or Fish Grds.
- Public Camp & Picnic Grds.
- Ranger Station
- State Park
- County Park
- Without Facilities
- Rest Area
- Wayside
- Modern Facilities
- Rustic Facilities



MILES OF HIGHWAY as of Dec. 31, 2008

STATE	106
COUNTY	230
LOCAL ROADS	1,205
OTHER ROADS	46
TOTAL FOR COUNTY	1,577

Land Area (2000 Census) — 822 sq mi
 Population (2000 Census) — 15,674
 County Seat — Town of Meeson

BURNETT CO.

DEPARTMENT OF TRANSPORTATION
 STATE OFFICE BUILDING
 Madison, Wisconsin

SCALE 0 1 2 MILES

Corrected for JAN. 2010

Base compiled from U.S.G.S. Quadrangles 1:100,000 Series