

Town of Phelps  
Vilas County, Wisconsin

Ordinance 97-1  
Amended 01/08/2025  
Snowmobile Ordinance

**Section 1: Purpose**

The Town of Phelps does hereby adopt this ordinance to designate the streets and/or roads stated herein as snowmobile access routes.

**Section 2: Statutory Authority**

Pursuant to Wisconsin Statute Section 350.04(2), the Town of Phelps has the power and authority to designate streets, appropriately marked, as snowmobile routes.

**Section 3: Designated Streets and/or Roads** (History: amended – 3/8/23; 1/8/25)

The following streets or roads are designated as snowmobile access routes:

- Pillsbury Lane (.2 miles)
- Schroeder From Pillsbury to Power Line (FR2573) (.5 miles)
- St. Louis From (FR2533) to Deerskin (.8 miles)
- Deerskin From St. Louis to Joseph Wisniewski Residence (.2 miles)
- Deerskin From End of Trail to Northern Exposure (.4 miles)
- Tower Road From Highway 17 to Cemetery Entrance (.1 miles)
- Davies Road From Bill Davies Driveway to Shooting Range Road (.5 miles)
- Gravel Pit Road Between the Two Trail Entrances (.8 miles)
- Big Sand Lake Road Between the Airport and TR-12-36 (.1 miles)
- Indian Road from TIN 909 to TIN 907 (.55 miles)
- Indian Road from TIN 905 to TIN 903 (.1 miles)
- Schroeder Road from TIN 913 to TIN 911 (.32 miles)
- Kellogg's Road from Sugar Maple Road to TIN 904 (1.22 miles)
- Sugar Maple Road from Kellogg's Road to South Shore Road (1 mile)
- Shooting Range Road from Davies Road to the Shooting Range Entrance (.25 miles)
- Mail Route Road from TIN 928 to TIN 930 (.1 mile)
- Millerville Road from STH 17 to North Twin Boat Landing Road (.1 miles)
- Kinner Lane from terminus to East Hill Road (.2 miles)
- South Shore Road from Hillside Resort Trail to South Shore Spur Road (1.42 miles)
- South Shore Spur Road from South Shore Road to CTH E (.17 miles)

**Section 4: Exclusion of Streets and/or Roads**

- No other Town roads shall be used as snowmobile routes.
- Snowmobile operation is not permitted on state trunk highways or connecting highways except as provided under Wisconsin Statute 350.02.

### Section 5: Conditions

- All of said snowmobile routes shall be appropriately marked with signs designating such routes before they can be traveled by snowmobiles.
- Snowmobiles shall be operated on the extreme right side of the roadway.
- Left turns shall be made as safely as possible from any position depending on snow cover and other prevailing conditions.
- Snowmobile operators shall yield the right-of-way to other vehicular traffic and pedestrians.
- Highways designated for snowmobile operation shall be marked in accordance with Wisconsin Statute 350.13.

### Section 6: Enforcement

This Ordinance shall be enforced by any law enforcement officer of the Town of Phelps, or by any other law enforcement officer of the Vilas County Sheriff's Department.

### Section 7: Penalties

Any person who violates any provision of this ordinance shall forfeit not more than \$250.00.

### Section 8: Severability


Should any part or provision of this Ordinance be declared invalid by any court of proper jurisdiction, the remaining parts and provisions shall be deemed severable and remain valid and fully enforceable.

### Section 9: Effective Date


This ordinance shall take effect the day after passage and publication as provided by law.




Steven Doyen, Chairman



Maureen Robinson, Supervisor




Jeremy Ryan, Supervisor



Steve Waier, Supervisor

Attest:   
Sheryl Ward, Clerk



David Selby, Supervisor

Published & Posted: 1/10/2025