Map Lot 013-028 | Account 981 | Location 299 GRAND ARMY ROAD | Card 1 Of 1 | 9/12/2023

299 GRAND ARMY LLC
299 GRAND ARMY ROAD
WHITEFIELD ME 04353

B5811P93

Previous Owner
SAINT DENIS HALL
299 GRAND ARMY ROAD

WHITEFIELD ME 04353
Sale Date: 11/19/2021

Inspection Witnessed By:

X Date

No./Date	Description	Date Insp.

Notes:
'22 BLDGS W/ 6.54AC

Property Data

Neighborhood **99 Whitefield**

Tree Growth Year **0**

X Coordinate **0**

Y Coordinate **0**

Zone/Land Use **11 Residential**

Secondary Zone

Topography **1 Level**

1.Level	4.Below St	7.
2.Rolling	5.Low	8.
3.Above St	6.Swampy	9.

Utilities **4 Drilled Well** **6 Septic System**

1.OutHouse	4.Dr Well	7.Cesspool
2.PblcWtr	5.Dug Well	8.LakeDraw
3.PblcSewr	6.Septic	9.None

Street **1 Paved**

1.Paved	4.Proposed	7.
2.Semi Imp	5.Private	8.
3.Gravel	6.	9.None

0

0

Sale Data

Sale Date **11/19/2021**

Price **315,000**

Sale Type **2 Land & Buildings**

1.Land	4.Mfg unit	7.
2.L & B	5.Other	8.
3.Building	6.	9.

Financing **9 Unknown**

1.Convent	4.Seller	7.
2.FHA/VA	5.Private	8.
3.Assumed	6.Cash	9.Unknown

Validity **1 Arms Length Sale**

1.Valid	4.Split	7.Changes
2.Related	5.Partial	8.Other
3.Distress	6.Exempt	9.

Verified **5 Public Record**

1.Buyer	4.Agent	7.Family
2.Seller	5.Pub Rec	8.Other
3.Lender	6.MLS	9.

Assessment Record

Year	Land	Buildings	Exempt	Total
2011	0	300,283	300,283	0
2013	0	300,283	300,283	0
2014	0	300,283	300,283	0
2015	0	300,283	300,283	0
2016	0	300,283	300,283	0
2017	0	300,283	300,283	0
2018	0	300,283	300,283	0
2019	0	300,283	300,283	0
2020	0	300,283	300,283	0
2021	0	300,283	300,283	0
2022	36,482	240,226	0	276,708
2023	36,482	240,226	0	276,708
2024	36,482	240,226	0	276,708

Land Data

Front Foot	Type	Effective Frontage	Effective Depth	Influence Factor	Influence Code
11.Base 100fft				%	
12.Delta Triangle				%	
13.Nabla Triangle				%	
14.Sec 101to200ff				%	
15.FF 201+Over				%	
				%	
				%	
Square Foot		**Square Feet**			
16.Regular Lot				%	
17.Secondary Lot				%	
18.Excess land				%	
19.Condominium				%	
20.Miscellaneous				%	
				%	
				%	
Fract. Acre		**Acreage/Sites**			
21.Commercial Sit	22	1.50	100	%	0
22.Base Lot	28	3.50	100	%	0
23.A	29	1.54	100	%	0
Acres	45	1.00	100	%	0
24.B				%	
25.Lakefront Site				%	
26.D				%	
27.Secondary Lot				%	
28.Rear Land up t					
29.Rear Land 5-20					

Total Acreage 6.54

Influence Codes

1.Un-Buildable
2.Excess Frtg
3.Topography
4.Size/Shape
5.Access
6.Deed Restricti
7.OPEN SPACE
8.Code Restricti
9.Fract Share
Acres
30.Rear Land 20-5
31.Rear Land 50+
32.Tillable/Pastu
33.Frm/OpnBlue/Cr
34.Farm/Open Spac
35.Farm/Open Spac
36.Farm/Open Spac
37.Treegrowth SW
38.Treegrowth MW
39.Treegrowth HW
40.Wasteland/RP
41.G
42.Mobile Home Si
43.PublicWtr/Sept
44.PrivateWtr/Sep
45.Lot improvemen
46.Miscellaneous

Whitefield

Whitefield

Map Lot 013-028 | Account 981 | Location 299 GRAND ARMY ROAD | Card 1 Of 1 | 9/12/2023

Building Style **0**		
0.	4.Cape	8.Log
1.Conv.	5.Garrison	9.Other
2.Ranch	6.Split	10.Farnhou
3.R Ranch	7.Contemp	11.Mfg Dbl
Dwelling Units **0**		
Other Units **0**		
Stories **0**		
1.1	4.1.5	7.
2.2	5.1.75	8.
3.3	6.2.5	9.
Exterior Walls **0**		
0.	4.Asbestos	8.Concrete
1.Wood	5.Stucco	9.Other
2.Vin/Al	6.Brick	10.Wd Shgl
3.Compos.	7.Stone	11.Cement
Roof Surface **0**		
1.Asphalt	4.Wood Sh	7.
2.Metal	5.Other	8.
3.Composit	6.	9.
SF Masonry Trim **0**		
OPEN-3-CUSTOM **0**		
OPEN-4-CUSTOM **0**		
Year Built **0**		
Year Remodeled **0**		
Foundation **0**		
1.Concrete	4.Wood	7.
2.C Block	5.Slab	8.
3.Br/Stone	6.Piers	9.
Basement **0**		
1.1/4 Bmt	4.Full Bmt	7.
2.1/2 Bmt	5.None	8.
3.3/4 Bmt	6.	9.None
Bsmt Gar # Cars **0**		
Wet Basement **0**		
1.Dry	4.	7.
2.Damp	5.	8.
3.Wet	6.	9.

SF Bsmt Living **0**		
Fin Bsmt Grade **0 0**		
BASEMENT FLOOR **0**		
Heat Type **100%** **0**		
0.	4.Steam	8.Fl/Wall
1.HWBB	5.FWA	9.No Heat
2.HWCI	6.GravWA	10.Rad/BB
3.H Pump	7.Electric	11.Monitor
Cool Type **0%**	**9 None**	
1.Refrig	4.W&C Air	7.
2.Evapor	5.Radheat	8.
3.H Pump	6.	9.None
Kitchen Style **0**		
1.New/Remo	4.Obsolete	7.
2.Typical	5.	8.
3.Old Type	6.	9.None
Bath(s) Style **0**		
1.New/Modr	4.Obsolete	7.
2.Typical	5.	8.
3.Old Type	6.	9.None
# Rooms **0**		
# Bedrooms **0**		
# Full Baths **0**		
# Half Baths **0**		
# Addn Fixtures **0**		
# Fireplaces **0**		

TRIO Software
A Division of Harris Computer Systems

Layout **0**		
1.Typical	4.	7.
2.Inadeq	5.	8.
3.Horrid	6.	9.
Attic **0**		
1.1/4 Fin	4.Full Fin	7.
2.1/2 Fin	5.Fl/Stair	8.
3.3/4 Fin	6.	9.None
Insulation **0**		
1.Full	4.Minimal	7.
2.Heavy	5.Partial	8.
3.Capped	6.	9.None
Unfinished % **0%**		
Grade & Factor **0 0%**		
1.E Grade	4.B Grade	7.
2.D Grade	5.A Grade	8.SC Grade
3.C Grade	6.AA Grade	9.Same
SQFT (Footprint) **0**		
Condition **0**		
1.Poor	4.Avg	7.V G
2.Fair	5.Avg+	8.Exc
3.Avg-	6.Good	9.Same
Phys. % Good **0%**		
Funct. % Good **100%**		
Functional Code **9 None**		
1.Incomp	4.	7.
2.O-Built	5.	8.Other
3.Damage	6.	9.None
Econ. % Good **100%**		
Economic Code **None**		
0.None	3.No Power	6.Bad Abut
1.Location	4.Generate	9.None
2.Encroach	5.SiteLimt	9.
Entrance Code **1 Interior Inspect**		
1.Interior	4.Vacant	7.
2.Refusal	5.Estimate	8.
3.Informed	6.	9.
Information Code **1 Owner**		
1.Owner	4.Agent	7.
2.Relative	5.Estimate	8.
3.Tenant	6.Other	9.

Date Inspected

Additions, Outbuildings & Improvements

Type	Year	Units	Grade	Cond	Phys.	Funct.	Sound Value
16 2.5 Story Mason	1922	3808	3 100	6	0 %	100 %	
68 Wood Deck	2000	229	3 100	6	0 %	100 %	
68 Wood Deck	2000	208	3 100	6	0 %	100 %	
16 2.5 Story Mason	1922	56	3 100	6	0 %	100 %	
					%	%	
					%	%	
					%	%	
					%	%	
					%	%	
					%	%	

1.One Story Fram
2.Two Story Fram
3.Three Story Fr
4.1 & 1/2 Story
5.1 & 3/4 Story
6.2 & 1/2 Story
21.Open Frame Por
22.Encl Frame Por
23.Frame Garage
24.Frame Shed
25.Frame Bay Wind
26.1SFr Overhang
27.Unfin Basement
28.Unfinished Att
29.Finished Attic

Map Lot 011-014 Account 262 Location HEATH ROAD Card 1 Of 1 9/12/2023

AASE, H TODD
RICHARDS, DANIEL W
4840 W MONTARA CIRCLE
LAS VEGAS NV 89121

B1647P20

Property Data

Neighborhood **99 Whitefield**

Tree Growth Year **0**

X Coordinate **0**

Y Coordinate **0**

Zone/Land Use **11 Residential**

Secondary Zone

Topography **2 Rolling**

1.Level	4.Below St	7.
2.Rolling	5.Low	8.
3.Above St	6.Swampy	9.

Utilities

1.OutHouse	4.Dr Well	7.Cesspool
2.PblcWtr	5.Dug Well	8.LakeDraw
3.PblcSewr	6.Septic	9.None

Street **1 Paved**

1.Paved	4.Proposed	7.
2.Semi Imp	5.Private	8.
3.Gravel	6.	9.None

0

0

Sale Data

Sale Date

Price

Sale Type

1.Land	4.Mfg unit	7.
2.L & B	5.Other	8.
3.Building	6.	9.

Financing

1.Convent	4.Seller	7.
2.FHA/VA	5.Private	8.
3.Assumed	6.Cash	9.Unknown

Validity

1.Valid	4.Split	7.Changes
2.Related	5.Partial	8.Other
3.Distress	6.Exempt	9.

Verified

1.Buyer	4.Agent	7.Family
2.Seller	5.Pub Rec	8.Other
3.Lender	6.MLS	9.

Assessment Record

Year	Land	Buildings	Exempt	Total
2011	35,384	0	0	35,384
2012	25,384	0	0	25,384
2013	30,922	0	0	30,922
2014	30,922	0	0	30,922
2015	30,922	0	0	30,922
2016	30,922	0	0	30,922
2017	30,922	0	0	30,922
2018	30,922	0	0	30,922
2019	30,922	0	0	30,922
2020	30,922	0	0	30,922
2021	30,922	0	0	30,922
2022	30,922	0	0	30,922
2023	30,922	0	0	30,922
2024	30,922	0	0	30,922

Land Data

Front Foot	Type	Effective Frontage	Effective Depth	Influence Factor	Influence Code
11.Base 100fft				%	
12.Delta Triangle				%	
13.Nabla Triangle				%	
14.Sec 101to200ff				%	
15.FF 201+Over				%	
				%	
				%	
Square Foot		**Square Feet**			
16.Regular Lot				%	
17.Secondary Lot				%	
18.Excess land				%	
19.Condominium				%	
20.Miscellaneous				%	
				%	
				%	
Fract. Acre		**Acreage/Sites**			
21.Commercial Sit	22	1.50	100	%	0
22.Base Lot	28	3.50	100	%	0
23.A	29	7.09	100	%	0
Acres				%	
24.B				%	
25.Lakefront Site				%	
26.D				%	
27.Secondary Lot				%	
28.Rear Land up t					
29.Rear Land 5-20		**Total Acreage**		12.09	

Influence Codes

1.Un-Buildable
2.Excess Frtg
3.Topography
4.Size/Shape
5.Access
6.Deed Restricti
7.OPEN SPACE
8.Code Restricti
9.Fract Share
Acres
30.Rear Land 20-5
31.Rear Land 50+
32.Tillable/Pastu
33.Frm/OpnBlue/Cr
34.Farm/Open Spac
35.Farm/Open Spac
36.Farm/Open Spac
37.Treegrowth SW
38.Treegrowth MW
39.Treegrowth HW
40.Wasteland/RP
41.G
42.Mobile Home Si
43.PublicWtr/Sept
44.PrivateWtr/Sep
45.Lot improvemen
46.Miscellaneous

Inspection Witnessed By:

X Date

No./Date	Description	Date Insp.

Notes:

Whitefield

Whitefield

Map Lot 011-014 | Account 262 | Location HEATH ROAD | Card 1 Of 1 | 9/12/2023

Building Style		
0.	4.Cape	8.Log
1.Conv.	5.Garrison	9.Other
2.Ranch	6.Split	10.Farnhou
3.R Ranch	7.Contemp	11.Mfg Dbl

Dwelling Units

Other Units

Stories		
1.1	4.1.5	7.
2.2	5.1.75	8.
3.3	6.2.5	9.

Exterior Walls		
0.	4.Asbestos	8.Concrete
1.Wood	5.Stucco	9.Other
2.Vin/Al	6.Brick	10.Wd Shgl
3.Compos.	7.Stone	11.Cement

Roof Surface		
1.Asphalt	4.Wood Sh	7.
2.Metal	5.Other	8.
3.Composit	6.	9.

SF Masonry Trim

OPEN-3-CUSTOM

OPEN-4-CUSTOM

Year Built

Year Remodeled

Foundation		
1.Concrete	4.Wood	7.
2.C Block	5.Slab	8.
3.Br/Stone	6.Piers	9.

Basement		
1.1/4 Bmt	4.Full Bmt	7.
2.1/2 Bmt	5.None	8.
3.3/4 Bmt	6.	9.None

Bsmt Gar # Cars

Wet Basement		
1.Dry	4.	7.
2.Damp	5.	8.
3.Wet	6.	9.

SF Bsmt Living

Fin Bsmt Grade

BASEMENT FLOOR

Heat Type **100%**		
0.	4.Steam	8.Fl/Wall
1.HWBB	5.FWA	9.No Heat
2.HWCI	6.GravWA	10.Rad/BB
3.H Pump	7.Electric	11.Monitor

Cool Type **0%**		
1.Refrig	4.W&C Air	7.
2.Evapor	5.Radheat	8.
3.H Pump	6.	9.None

Kitchen Style		
1.New/Remo	4.Obsolete	7.
2.Typical	5.	8.
3.Old Type	6.	9.None

Bath(s) Style		
1.New/Modr	4.Obsolete	7.
2.Typical	5.	8.
3.Old Type	6.	9.None

Rooms

Bedrooms

Full Baths

Half Baths

Addn Fixtures

Fireplaces

TRIO Software
A Division of Harris Computer Systems

Layout		
1.Typical	4.	7.
2.Inadeq	5.	8.
3.Horrid	6.	9.

Attic		
1.1/4 Fin	4.Full Fin	7.
2.1/2 Fin	5.Fl/Stair	8.
3.3/4 Fin	6.	9.None

Insulation		
1.Full	4.Minimal	7.
2.Heavy	5.Partial	8.
3.Capped	6.	9.None

Unfinished %

Grade & Factor		
1.E Grade	4.B Grade	7.
2.D Grade	5.A Grade	8.SC Grade
3.C Grade	6.AA Grade	9.Same

SQFT (Footprint)

Condition		
1.Poor	4.Avg	7.V G
2.Fair	5.Avg+	8.Exc
3.Avg-	6.Good	9.Same

Phys. % Good

Funct. % Good

Functional Code		
1.Incomp	4.	7.
2.O-Built	5.	8.Other
3.Damage	6.	9.None

Econ. % Good

Economic Code		
0.None	3.No Power	6.Bad Abut
1.Location	4.Generate	9.None
2.Encroach	5.SiteLimt	9.

Entrance Code **1 Interior Inspect**		
1.Interior	4.Vacant	7.
2.Refusal	5.Estimate	8.
3.Informed	6.	9.

Information Code **1 Owner**		
1.Owner	4.Agent	7.
2.Relative	5.Estimate	8.
3.Tenant	6.Other	9.

Date Inspected

Additions, Outbuildings & Improvements

Type	Year	Units	Grade	Cond	Phys.	Funct.	Sound Value
					%	%	
					%	%	
					%	%	
					%	%	
					%	%	
					%	%	
					%	%	
					%	%	
					%	%	
					%	%	

1.One Story Fram
2.Two Story Fram
3.Three Story Fr
4.1 & 1/2 Story
5.1 & 3/4 Story
6.2 & 1/2 Story
21.Open Frame Por
22.Encl Frame Por
23.Frame Garage
24.Frame Shed
25.Frame Bay Wind
26.1SFr Overhang
27.Unfin Basement
28.Unfinished Att
29.Finished Attic

Map Lot 013-021 | Account 418 | Location 51 GORMAN LANE | Card 1 Of 1 | 9/12/2023

ABBOTT, TRAVIS R
PO BOX 381
JEFFERSON ME 04348-0381

B5852P174

Previous Owner
SILIN, JAMES & ANNE
17 GORMAN LANE

WHITEFIELD ME 04353
Sale Date: 2/24/2022

Inspection Witnessed By:

X Date

No./Date	Description	Date Insp.

Notes:
'22 83.54AC FROM LOT 20
8/18/17 REV W/MRS N/C

Whitefield

Property Data

Neighborhood **1 Whitefield**

Tree Growth Year **0**

X Coordinate **0**

Y Coordinate **0**

Zone/Land Use **11 Residential**

Secondary Zone

Topography **1 Level**

1.Level	4.Below St	7.
2.Rolling	5.Low	8.
3.Above St	6.Swampy	9.

Utilities **9 None** **9 None**

1.OutHouse	4.Dr Well	7.Cesspool
2.PblcWtr	5.Dug Well	8.LakeDraw
3.PblcSewr	6.Septic	9.None

Street **3 Gravel**

1.Paved	4.Proposed	7.
2.Semi Imp	5.Private	8.
3.Gravel	6.	9.None

0

0

Sale Data

Sale Date **2/24/2022**

Price **300,000**

Sale Type **2 Land & Buildings**

1.Land	4.Mfg unit	7.
2.L & B	5.Other	8.
3.Building	6.	9.

Financing **9 Unknown**

1.Convent	4.Seller	7.
2.FHA/VA	5.Private	8.
3.Assumed	6.Cash	9.Unknown

Validity **1 Arms Length Sale**

1.Valid	4.Split	7.Changes
2.Related	5.Partial	8.Other
3.Distress	6.Exempt	9.

Verified **5 Public Record**

1.Buyer	4.Agent	7.Family
2.Seller	5.Pub Rec	8.Other
3.Lender	6.MLS	9.

Assessment Record

Year	Land	Buildings	Exempt	Total
2011	30,190	8,761	0	38,951
2012	20,190	124,577	0	144,767
2013	23,900	116,438	0	140,338
2014	23,900	116,438	0	140,338
2015	23,900	116,438	0	140,338
2016	23,900	116,438	0	140,338
2017	32,910	129,106	0	162,016
2018	32,910	129,106	0	162,016
2019	32,910	129,106	0	162,016
2020	32,910	129,106	0	162,016
2021	32,910	129,106	0	162,016
2022	32,910	129,106	0	162,016
2023	86,740	129,106	0	215,846
2024	86,740	129,106	0	215,846

Land Data

Front Foot

11.Base 100fft
12.Delta Triangle
13.Nabla Triangle
14.Sec 101to200ff
15.FF 201+Over

Square Foot

16.Regular Lot
17.Secondary Lot
18.Excess land
19.Condominium
20.Miscellaneous

Fract. Acre

21.Commercial Sit
22.Base Lot
23.A
Acres
24.B
25.Lakefront Site
26.D
27.Secondary Lot
28.Rear Land up t
29.Rear Land 5-20

Type	Effective Frontage	Effective Depth	Influence Factor	Influence Code
			%	
			%	
			%	
			%	
			%	
			%	
			%	
	Square Feet			
			%	
			%	
			%	
			%	
			%	
			%	
			%	
	Acreage/Sites			
22	1.50	100	%	0
28	5.00	100	%	0
29	15.00	100	%	0
30	30.00	100	%	0
31	35.48	100	%	0
45	1.00	100	%	0
			%	

Total Acreage 86.98

Influence Codes

1.Un-Buildable
2.Excess Frtg
3.Topography
4.Size/Shape
5.Access
6.Deed Restricti
7.OPEN SPACE
8.Code Restricti
9.Fract Share
Acres
30.Rear Land 20-5
31.Rear Land 50+
32.Tillable/Pastu
33.Frm/OpnBlue/Cr
34.Farm/Open Spac
35.Farm/Open Spac
36.Farm/Open Spac
37.Treegrowth SW
38.Treegrowth MW
39.Treegrowth HW
40.Wasteland/RP
41.G
42.Mobile Home Si
43.PublicWtr/Sept
44.PrivateWtr/Sep
45.Lot improvemen
46.Miscellaneous

Whitefield

Map Lot 013-021 | Account 418 | Location 51 GORMAN LANE | Card 1 Of 1 | 9/12/2023

Building Style	**4 Cape Cod**	
0.	4.Cape	8.Log
1.Conv.	5.Garrison	9.Other
2.Ranch	6.Split	10.Farnhou
3.R Ranch	7.Contemp	11.Mfg Dbl
Dwelling Units	**1**	
Other Units	**0**	
Stories	**4 One & 1/2 Story**	
1.1	4.1.5	7.
2.2	5.1.75	8.
3.3	6.2.5	9.
Exterior Walls	**10 Wood Shingle**	
0.	4.Asbestos	8.Concrete
1.Wood	5.Stucco	9.Other
2.Vin/Al	6.Brick	10.Wd Shgl
3.Compos.	7.Stone	11.Cement
Roof Surface	**1 Asphalt Shingles**	
1.Asphalt	4.Wood Sh	7.
2.Metal	5.Other	8.
3.Composit	6.	9.
SF Masonry Trim	**0**	
OPEN-3-CUSTOM	**0**	
OPEN-4-CUSTOM	**0**	
Year Built	**2010**	
Year Remodeled	**0**	
Foundation	**1 Concrete**	
1.Concrete	4.Wood	7.
2.C Block	5.Slab	8.
3.Br/Stone	6.Piers	9.
Basement	**4 Full Basement**	
1.1/4 Bmt	4.Full Bmt	7.
2.1/2 Bmt	5.None	8.
3.3/4 Bmt	6.	9.None
Bsmt Gar # Cars	**0**	
Wet Basement	**1 Dry Basement**	
1.Dry	4.	7.
2.Damp	5.	8.
3.Wet	6.	9.

SF Bsmt Living	**0**	
Fin Bsmt Grade	**0 0**	
BASEMENT FLOOR	**0**	
Heat Type	**100% 0**	
0.	4.Steam	8.Fl/Wall
1.HWBB	5.FWA	9.No Heat
2.HWCI	6.GravWA	10.Rad/BB
3.H Pump	7.Electric	11.Monitor
Cool Type	**0% 1 Refrig A/C**	
1.Refrig	4.W&C Air	7.
2.Evapor	5.Radheat	8.
3.H Pump	6.	9.None
Kitchen Style	**2 Typical**	
1.New/Remo	4.Obsolete	7.
2.Typical	5.	8.
3.Old Type	6.	9.None
Bath(s) Style	**2 Typical Bath(s)**	
1.New/Modr	4.Obsolete	7.
2.Typical	5.	8.
3.Old Type	6.	9.None
# Rooms	**5**	
# Bedrooms	**2**	
# Full Baths	**1**	
# Half Baths	**0**	
# Addn Fixtures	**0**	
# Fireplaces	**0**	

TRIO Software
A Division of Harris Computer Systems

Layout	**1 Typical**	
1.Typical	4.	7.
2.Inadeq	5.	8.
3.Horrid	6.	9.
Attic	**9 None**	
1.1/4 Fin	4.Full Fin	7.
2.1/2 Fin	5.Fl/Stair	8.
3.3/4 Fin	6.	9.None
Insulation	**1 Full**	
1.Full	4.Minimal	7.
2.Heavy	5.Partial	8.
3.Capped	6.	9.None
Unfinished %	**0%**	
Grade & Factor	**3 Average 100%**	
1.E Grade	4.B Grade	7.
2.D Grade	5.A Grade	8.SC Grade
3.C Grade	6.AA Grade	9.Same
SQFT (Footprint)	**988**	
Condition	**4 Average**	
1.Poor	4.Avg	7.V G
2.Fair	5.Avg+	8.Exc
3.Avg-	6.Good	9.Same
Phys. % Good	**0%**	
Funct. % Good	**100%**	
Functional Code	**9 None**	
1.Incomp	4.	7.
2.O-Built	5.	8.Other
3.Damage	6.	9.None
Econ. % Good	**100%**	
Economic Code	**None**	
0.None	3.No Power	6.Bad Abut
1.Location	4.Generate	9.None
2.Encroach	5.SiteLimt	9.
Entrance Code	**1 Interior Inspect**	
1.Interior	4.Vacant	7.
2.Refusal	5.Estimate	8.
3.Informed	6.	9.
Information Code	**1 Owner**	
1.Owner	4.Agent	7.
2.Relative	5.Estimate	8.
3.Tenant	6.Other	9.

Date Inspected

Additions, Outbuildings & Improvements

Type	Year	Units	Grade	Cond	Phys.	Funct.	Sound Value
					%	%	
					%	%	
					%	%	
					%	%	
					%	%	
					%	%	
					%	%	
					%	%	
					%	%	
					%	%	

1.One Story Fram
2.Two Story Fram
3.Three Story Fr
4.1 & 1/2 Story
5.1 & 3/4 Story
6.2 & 1/2 Story
21.Open Frame Por
22.Encl Frame Por
23.Frame Garage
24.Frame Shed
25.Frame Bay Wind
26.1SFr Overhang
27.Unfin Basement
28.Unfinished Att
29.Finished Attic

Map Lot 013-023 Account 959 Location 67 GARDINER ROAD Card 1 Of 1 9/12/2023

ACEDO, STEPHEN F
ACEDO, CAROL P
PO BOX 73
WHITEFIELD ME 04353

B1633P191

Property Data

Neighborhood **99 Whitefield**

Tree Growth Year **0**

X Coordinate **0**

Y Coordinate **0**

Zone/Land Use **11 Residential**

Secondary Zone

Topography **1 Level**

1.Level	4.Below St	7.
2.Rolling	5.Low	8.
3.Above St	6.Swampy	9.

Utilities **4 Drilled Well** **6 Septic System**

1.OutHouse	4.Dr Well	7.Cesspool
2.PblcWtr	5.Dug Well	8.LakeDraw
3.PblcSewr	6.Septic	9.None

Street **1 Paved**

1.Paved	4.Proposed	7.
2.Semi Imp	5.Private	8.
3.Gravel	6.	9.None

0

0

Sale Data

Sale Date

Price

Sale Type

1.Land	4.Mfg unit	7.
2.L & B	5.Other	8.
3.Building	6.	9.

Financing

1.Convent	4.Seller	7.
2.FHA/VA	5.Private	8.
3.Assumed	6.Cash	9.Unknown

Validity

1.Valid	4.Split	7.Changes
2.Related	5.Partial	8.Other
3.Distress	6.Exempt	9.

Verified

1.Buyer	4.Agent	7.Family
2.Seller	5.Pub Rec	8.Other
3.Lender	6.MLS	9.

Assessment Record

Year	Land	Buildings	Exempt	Total
2011	28,500	72,334	10,000	90,834
2012	28,500	72,334	10,000	90,834
2013	30,000	72,334	10,000	92,334
2014	30,000	72,334	10,000	92,334
2015	30,000	72,334	10,000	92,334
2016	30,000	72,334	10,000	92,334
2017	30,000	72,334	15,000	87,334
2018	30,000	71,074	20,000	81,074
2019	30,000	71,074	20,000	81,074
2020	30,000	71,074	20,000	81,074
2021	30,000	71,074	25,000	76,074
2022	30,000	71,074	24,500	76,574
2023	30,000	71,074	23,000	78,074
2024	30,000	71,074	19,000	82,074

Land Data

Front Foot

11.Base 100fft
12.Delta Triangle
13.Nabla Triangle
14.Sec 101to200ff
15.FF 201+Over

Square Foot

16.Regular Lot
17.Secondary Lot
18.Excess land
19.Condominium
20.Miscellaneous

Fract. Acre

21.Commercial Sit
22.Base Lot
23.A

Acres

24.B
25.Lakefront Site
26.D
27.Secondary Lot
28.Rear Land up t
29.Rear Land 5-20

Type	Effective Frontage	Effective Depth	Influence Factor	Influence Code
			%	
			%	
			%	
			%	
			%	
			%	
			%	
	Square Feet			
			%	
			%	
			%	
			%	
			%	
			%	
			%	
	Acreage/Sites			
22	1.40		100 %	0
45	1.00		100 %	0
			%	
			%	
			%	
			%	
			%	

Total Acreage 1.40

Influence Codes

1.Un-Buildable
2.Excess Frtg
3.Topography
4.Size/Shape
5.Access
6.Deed Restricti
7.OPEN SPACE
8.Code Restricti
9.Fract Share

Acres

30.Rear Land 20-5
31.Rear Land 50+
32.Tillable/Pastu
33.Frm/OpnBlue/Cr
34.Farm/Open Spac
35.Farm/Open Spac
36.Farm/Open Spac
37.Treegrowth SW
38.Treegrowth MW
39.Treegrowth HW
40.Wasteland/RP
41.G
42.Mobile Home Si
43.PublicWtr/Sept
44.PrivateWtr/Sep
45.Lot improvemen
46.Miscellaneous

Inspection Witnessed By:

X Date

No./Date	Description	Date Insp.

Notes:

8/23/17 REV W/MRS OUTSIDE. DEL WD

Whitefield

Whitefield

Map Lot 013-023 | Account 959 | Location 67 GARDINER ROAD | Card 1 Of 1 | 9/12/2023

Building Style	**2 Ranch**	
0.	4.Cape	8.Log
1.Conv.	5.Garrison	9.Other
2.Ranch	6.Split	10.Farnhou
3.R Ranch	7.Contemp	11.Mfg Dbl
Dwelling Units	**1**	
Other Units	**0**	
Stories	**1 One Story**	
1.1	4.1.5	7.
2.2	5.1.75	8.
3.3	6.2.5	9.
Exterior Walls	**2 Vinyl/Aluminum**	
0.	4.Asbestos	8.Concrete
1.Wood	5.Stucco	9.Other
2.Vin/Al	6.Brick	10.Wd Shgl
3.Compos.	7.Stone	11.Cement
Roof Surface	**1 Asphalt Shingles**	
1.Asphalt	4.Wood Sh	7.
2.Metal	5.Other	8.
3.Composit	6.	9.
SF Masonry Trim	**0**	
OPEN-3-CUSTOM	**0**	
OPEN-4-CUSTOM	**0**	
Year Built	**1980**	
Year Remodeled	**0**	
Foundation	**1 Concrete**	
1.Concrete	4.Wood	7.
2.C Block	5.Slab	8.
3.Br/Stone	6.Piers	9.
Basement	**4 Full Basement**	
1.1/4 Bmt	4.Full Bmt	7.
2.1/2 Bmt	5.None	8.
3.3/4 Bmt	6.	9.None
Bsmt Gar # Cars	**0**	
Wet Basement	**1 Dry Basement**	
1.Dry	4.	7.
2.Damp	5.	8.
3.Wet	6.	9.

SF Bsmt Living	**0**	
Fin Bsmt Grade	**0 0**	
BASEMENT FLOOR	**0**	
Heat Type	**100%**	**5 Forced Warm Air**
0.	4.Steam	8.Fl/Wall
1.HWBB	5.FWA	9.No Heat
2.HWCI	6.GravWA	10.Rad/BB
3.H Pump	7.Electric	11.Monitor
Cool Type	**0%**	**9 None**
1.Refrig	4.W&C Air	7.
2.Evapor	5.Radheat	8.
3.H Pump	6.	9.None
Kitchen Style	**1 New/Remodeled**	
1.New/Remo	4.Obsolete	7.
2.Typical	5.	8.
3.Old Type	6.	9.None
Bath(s) Style	**1 New/modern**	
1.New/Modr	4.Obsolete	7.
2.Typical	5.	8.
3.Old Type	6.	9.None
# Rooms	**0**	
# Bedrooms	**3**	
# Full Baths	**1**	
# Half Baths	**0**	
# Addn Fixtures	**1**	
# Fireplaces	**0**	

TRIO Software
A Division of Harris Computer Systems

Layout	**1 Typical**	
1.Typical	4.	7.
2.Inadeq	5.	8.
3.Horrid	6.	9.
Attic	**9 None**	
1.1/4 Fin	4.Full Fin	7.
2.1/2 Fin	5.Fl/Stair	8.
3.3/4 Fin	6.	9.None
Insulation	**1 Full**	
1.Full	4.Minimal	7.
2.Heavy	5.Partial	8.
3.Capped	6.	9.None
Unfinished %	**0%**	
Grade & Factor	**3 Average 100%**	
1.E Grade	4.B Grade	7.
2.D Grade	5.A Grade	8.SC Grade
3.C Grade	6.AA Grade	9.Same
SQFT (Footprint)	**960**	
Condition	**4 Average**	
1.Poor	4.Avg	7.V G
2.Fair	5.Avg+	8.Exc
3.Avg-	6.Good	9.Same
Phys. % Good	**0%**	
Funct. % Good	**100%**	
Functional Code	**9 None**	
1.Incomp	4.	7.
2.O-Built	5.	8.Other
3.Damage	6.	9.None
Econ. % Good	**100%**	
Economic Code	**None**	
0.None	3.No Power	6.Bad Abut
1.Location	4.Generate	9.None
2.Encroach	5.SiteLimt	9.
Entrance Code	**3 Information Only**	
1.Interior	4.Vacant	7.
2.Refusal	5.Estimate	8.
3.Informed	6.	9.
Information Code	**3 Tenant**	
1.Owner	4.Agent	7.
2.Relative	5.Estimate	8.
3.Tenant	6.Other	9.

Date Inspected

Additions, Outbuildings & Improvements

Type	Year	Units	Grade	Cond	Phys.	Funct.	Sound Value
					%	%	
					%	%	
					%	%	
					%	%	
					%	%	
					%	%	
					%	%	
					%	%	
					%	%	
					%	%	

1.One Story Fram
2.Two Story Fram
3.Three Story Fr
4.1 & 1/2 Story
5.1 & 3/4 Story
6.2 & 1/2 Story
21.Open Frame Por
22.Encl Frame Por
23.Frame Garage
24.Frame Shed
25.Frame Bay Wind
26.1SFr Overhang
27.Unfin Basement
28.Unfinished Att
29.Finished Attic

Map Lot 003-016 Account 455 Location 263 PITTSTON ROAD Card 1 Of 1 9/12/2023

ACKERMAN, JULIA H
263 PITTSTON ROAD
WHITEFIELD ME 04353

B3855P70

Previous Owner
AVRAMENKO NELLY
10 FOREST TRAIL

RIDGE NY 11961
Sale Date: 8/12/2008

Inspection Witnessed By:

X Date

No./Date	Description	Date Insp.

Notes:

12/23/20 REV W/SON AT DOOR, NO BSMT, HOUSE ON FW, ADD BATH

Whitefield

Property Data

Neighborhood **1 Whitefield**

Tree Growth Year **0**

X Coordinate **0**

Y Coordinate **0**

Zone/Land Use **11 Residential**

Secondary Zone

Topography **1 Level** **9**

1.Level	4.Below St	7.
2.Rolling	5.Low	8.
3.Above St	6.Swampy	9.

Utilities **4 Drilled Well** **6 Septic System**

1.OutHouse	4.Dr Well	7.Cesspool
2.PblcWtr	5.Dug Well	8.LakeDraw
3.PblcSewr	6.Septic	9.None

Street **1 Paved**

1.Paved	4.Proposed	7.
2.Semi Imp	5.Private	8.
3.Gravel	6.	9.None

0

0

Sale Data

Sale Date

Price

Sale Type

1.Land	4.Mfg unit	7.
2.L & B	5.Other	8.
3.Building	6.	9.

Financing

1.Convent	4.Seller	7.
2.FHA/VA	5.Private	8.
3.Assumed	6.Cash	9.Unknown

Validity

1.Valid	4.Split	7.Changes
2.Related	5.Partial	8.Other
3.Distress	6.Exempt	9.

Verified

1.Buyer	4.Agent	7.Family
2.Seller	5.Pub Rec	8.Other
3.Lender	6.MLS	9.

Assessment Record

Year	Land	Buildings	Exempt	Total
2011	28,695	102,561	10,000	121,256
2012	28,695	102,561	10,000	121,256
2013	30,450	102,561	10,000	123,011
2014	30,450	102,561	10,000	123,011
2015	30,450	102,561	10,000	123,011
2016	30,450	102,561	10,000	123,011
2017	30,450	102,561	15,000	118,011
2018	30,450	102,561	20,000	113,011
2019	30,450	102,561	20,000	113,011
2020	30,450	102,561	20,000	113,011
2021	30,450	102,561	25,000	108,011
2022	30,450	106,613	24,500	112,563
2023	30,450	106,613	23,000	114,063
2024	30,450	106,613	19,000	118,063

Land Data

Front Foot	Type	Effective Frontage	Effective Depth	Influence Factor	Influence Code
11.Base 100fft				%	
12.Delta Triangle				%	
13.Nabla Triangle				%	
14.Sec 101to200ff				%	
15.FF 201+Over				%	
				%	
				%	
Square Foot		**Square Feet**			
16.Regular Lot				%	
17.Secondary Lot				%	
18.Excess land				%	
19.Condominium				%	
20.Miscellaneous				%	
				%	
				%	
Fract. Acre		**Acreage/Sites**			
21.Commercial Sit	22	1.50	100	%	0
22.Base Lot	28	0.30	100	%	0
23.A	45	1.00	100	%	0
Acres				%	
24.B				%	
25.Lakefront Site				%	
26.D				%	
27.Secondary Lot				%	
28.Rear Land up t					
29.Rear Land 5-20					

Total Acreage 1.80

Influence Codes

1.Un-Buildable
2.Excess Frtg
3.Topography
4.Size/Shape
5.Access
6.Deed Restricti
7.OPEN SPACE
8.Code Restricti
9.Fract Share

Acres

30.Rear Land 20-5
31.Rear Land 50+
32.Tillable/Pastu
33.Frm/OpnBlue/Cr
34.Farm/Open Spac
35.Farm/Open Spac
36.Farm/Open Spac
37.Treegrowth SW
38.Treegrowth MW
39.Treegrowth HW
40.Wasteland/RP
41.G
42.Mobile Home Si
43.PublicWtr/Sept
44.PrivateWtr/Sep
45.Lot improvemen
46.Miscellaneous

Whitefield

Map Lot 003-016 | Account 455 | Location 263 PITTSTON ROAD | Card 1 Of 1 | 9/12/2023

Building Style **1 Conventional**		
0.	4.Cape	8.Log
1.Conv.	5.Garrison	9.Other
2.Ranch	6.Split	10.Farnhou
3.R Ranch	7.Contemp	11.Mfg Dbl
Dwelling Units **1**		
Other Units **0**		
Stories **1 One Story**		
1.1	4.1.5	7.
2.2	5.1.75	8.
3.3	6.2.5	9.
Exterior Walls **2 Vinyl/Aluminum**		
0.	4.Asbestos	8.Concrete
1.Wood	5.Stucco	9.Other
2.Vin/Al	6.Brick	10.Wd Shgl
3.Compos.	7.Stone	11.Cement
Roof Surface **1 Asphalt Shingles**		
1.Asphalt	4.Wood Sh	7.
2.Metal	5.Other	8.
3.Composit	6.	9.
SF Masonry Trim **0**		
OPEN-3-CUSTOM **0**		
OPEN-4-CUSTOM **0**		
Year Built **2007**		
Year Remodeled **0**		
Foundation **5 Concrete Slab**		
1.Concrete	4.Wood	7.
2.C Block	5.Slab	8.
3.Br/Stone	6.Piers	9.
Basement **9 No Basement**		
1.1/4 Bmt	4.Full Bmt	7.
2.1/2 Bmt	5.None	8.
3.3/4 Bmt	6.	9.None
Bsmt Gar # Cars **0**		
Wet Basement **9 No Basement**		
1.Dry	4.	7.
2.Damp	5.	8.
3.Wet	6.	9.

SF Bsmt Living **0**		
Fin Bsmt Grade **0 0**		
BASEMENT FLOOR **0**		
Heat Type **100% 10 Radiant w/BB other levels**		
0.	4.Steam	8.Fl/Wall
1.HWBB	5.FWA	9.No Heat
2.HWCI	6.GravWA	10.Rad/BB
3.H Pump	7.Electric	11.Monitor
Cool Type **0% 9 None**		
1.Refrig	4.W&C Air	7.
2.Evapor	5.Radheat	8.
3.H Pump	6.	9.None
Kitchen Style **1 New/Remodeled**		
1.New/Remo	4.Obsolete	7.
2.Typical	5.	8.
3.Old Type	6.	9.None
Bath(s) Style **1 New/modern**		
1.New/Modr	4.Obsolete	7.
2.Typical	5.	8.
3.Old Type	6.	9.None
# Rooms **4**		
# Bedrooms **2**		
# Full Baths **2**		
# Half Baths **0**		
# Addn Fixtures **1**		
# Fireplaces **0**		

TRIO Software
A Division of Harris Computer Systems

Layout **1 Typical**		
1.Typical	4.	7.
2.Inadeq	5.	8.
3.Horrid	6.	9.
Attic **9 None**		
1.1/4 Fin	4.Full Fin	7.
2.1/2 Fin	5.Fl/Stair	8.
3.3/4 Fin	6.	9.None
Insulation **1 Full**		
1.Full	4.Minimal	7.
2.Heavy	5.Partial	8.
3.Capped	6.	9.None
Unfinished % **0%**		
Grade & Factor **3 Average 100%**		
1.E Grade	4.B Grade	7.
2.D Grade	5.A Grade	8.SC Grade
3.C Grade	6.AA Grade	9.Same
SQFT (Footprint) **1344**		
Condition **4 Average**		
1.Poor	4.Avg	7.V G
2.Fair	5.Avg+	8.Exc
3.Avg-	6.Good	9.Same
Phys. % Good **0%**		
Funct. % Good **100%**		
Functional Code **9 None**		
1.Incomp	4.	7.
2.O-Built	5.	8.Other
3.Damage	6.	9.None
Econ. % Good **100%**		
Economic Code **None**		
0.None	3.No Power	6.Bad Abut
1.Location	4.Generate	9.None
2.Encroach	5.SiteLimt	9.
Entrance Code **0**		
1.Interior	4.Vacant	7.
2.Refusal	5.Estimate	8.
3.Informed	6.	9.
Information Code **0**		
1.Owner	4.Agent	7.
2.Relative	5.Estimate	8.
3.Tenant	6.Other	9.

Date Inspected

Additions, Outbuildings & Improvements

Type	Year	Units	Grade	Cond	Phys.	Funct.	Sound Value
1 One Story Frame	2007	192	3 100	4	0 %	100 %	
409 Concrete Pad	0	1344	0 0	0	0 %	0 %	
					%	%	
					%	%	
					%	%	
					%	%	
					%	%	
					%	%	
					%	%	
					%	%	

1.One Story Fram
2.Two Story Fram
3.Three Story Fr
4.1 & 1/2 Story
5.1 & 3/4 Story
6.2 & 1/2 Story
21.Open Frame Por
22.Encl Frame Por
23.Frame Garage
24.Frame Shed
25.Frame Bay Wind
26.1SFr Overhang
27.Unfin Basement
28.Unfinished Att
29.Finished Attic

Map Lot 012-037 Account 1516 Location 503 GARDINER ROAD Card 1 Of 1 9/12/2023

ACKERSON, WILLIAM E
ACKERSON, MARY K
503 GARDINER ROAD
WHITEFIELD ME 04353

B1876P343

Property Data

Neighborhood **99 Whitefield**

Tree Growth Year **0**

X Coordinate **0**

Y Coordinate **0**

Zone/Land Use **11 Residential**

Secondary Zone

Topography **1 Level**

1.Level	4.Below St	7.
2.Rolling	5.Low	8.
3.Above St	6.Swampy	9.

Utilities **4 Drilled Well** **6 Septic System**

1.OutHouse	4.Dr Well	7.Cesspool
2.PblcWtr	5.Dug Well	8.LakeDraw
3.PblcSewr	6.Septic	9.None

Street **1 Paved**

1.Paved	4.Proposed	7.
2.Semi Imp	5.Private	8.
3.Gravel	6.	9.None

0

0

Sale Data

Sale Date

Price

Sale Type

1.Land	4.Mfg unit	7.
2.L & B	5.Other	8.
3.Building	6.	9.

Financing

1.Convent	4.Seller	7.
2.FHA/VA	5.Private	8.
3.Assumed	6.Cash	9.Unknown

Validity

1.Valid	4.Split	7.Changes
2.Related	5.Partial	8.Other
3.Distress	6.Exempt	9.

Verified

1.Buyer	4.Agent	7.Family
2.Seller	5.Pub Rec	8.Other
3.Lender	6.MLS	9.

Assessment Record

Year	Land	Buildings	Exempt	Total
2011	29,475	151,212	10,000	170,687
2012	29,475	151,212	10,000	170,687
2013	32,250	151,212	10,000	173,462
2014	32,250	151,212	10,000	173,462
2015	32,250	151,212	10,000	173,462
2016	32,250	151,212	10,000	173,462
2017	32,250	151,212	15,000	168,462
2018	32,250	152,012	20,000	164,262
2019	32,250	152,012	20,000	164,262
2020	32,250	152,012	20,000	164,262
2021	32,250	152,012	25,000	159,262
2022	32,250	152,012	24,500	159,762
2023	32,250	152,012	23,000	161,262
2024	32,250	152,012	19,000	165,262

Land Data

Front Foot	Type	Effective Frontage	Effective Depth	Influence Factor	Influence Code
11.Base 100fft				%	
12.Delta Triangle				%	
13.Nabla Triangle				%	
14.Sec 101to200ff				%	
15.FF 201+Over				%	
				%	
				%	
Square Foot		**Square Feet**			
16.Regular Lot				%	
17.Secondary Lot				%	
18.Excess land				%	
19.Condominium				%	
20.Miscellaneous				%	
				%	
				%	
Fract. Acre		**Acreage/Sites**			
21.Commercial Sit	22	1.50	100	%	0
22.Base Lot	28	1.50	100	%	0
23.A	45	1.00	100	%	0
Acres				%	
24.B				%	
25.Lakefront Site				%	
26.D				%	
27.Secondary Lot				%	
28.Rear Land up t					
29.Rear Land 5-20					

Total Acreage 3.00

Influence Codes

1.Un-Buildable
2.Excess Frtg
3.Topography
4.Size/Shape
5.Access
6.Deed Restricti
7.OPEN SPACE
8.Code Restricti
9.Fract Share
Acres
30.Rear Land 20-5
31.Rear Land 50+
32.Tillable/Pastu
33.Frm/OpnBlue/Cr
34.Farm/Open Spac
35.Farm/Open Spac
36.Farm/Open Spac
37.Treegrowth SW
38.Treegrowth MW
39.Treegrowth HW
40.Wasteland/RP
41.G
42.Mobile Home Si
43.PublicWtr/Sept
44.PrivateWtr/Sep
45.Lot improvemen
46.Miscellaneous

Inspection Witnessed By:

X Date

No./Date	Description	Date Insp.

Notes:
8/30/17 REV NAH ADD SHEDS

Whitefield

Whitefield

Map Lot 012-037 | Account 1516 | Location 503 GARDINER ROAD | Card 1 Of 1 | 9/12/2023

Building Style	**1 Conventional**	
0.	4.Cape	8.Log
1.Conv.	5.Garrison	9.Other
2.Ranch	6.Split	10.Farnhou
3.R Ranch	7.Contemp	11.Mfg Dbl
Dwelling Units	**1**	
Other Units	**0**	
Stories	**2 Two Story**	
1.1	4.1.5	7.
2.2	5.1.75	8.
3.3	6.2.5	9.
Exterior Walls	**1 Wood Siding**	
0.	4.Asbestos	8.Concrete
1.Wood	5.Stucco	9.Other
2.Vin/Al	6.Brick	10.Wd Shgl
3.Compos.	7.Stone	11.Cement
Roof Surface	**1 Asphalt Shingles**	
1.Asphalt	4.Wood Sh	7.
2.Metal	5.Other	8.
3.Composit	6.	9.
SF Masonry Trim	**0**	
OPEN-3-CUSTOM	**0**	
OPEN-4-CUSTOM	**0**	
Year Built	**1993**	
Year Remodeled	**0**	
Foundation	**1 Concrete**	
1.Concrete	4.Wood	7.
2.C Block	5.Slab	8.
3.Br/Stone	6.Piers	9.
Basement	**4 Full Basement**	
1.1/4 Bmt	4.Full Bmt	7.
2.1/2 Bmt	5.None	8.
3.3/4 Bmt	6.	9.None
Bsmt Gar # Cars	**0**	
Wet Basement	**1 Dry Basement**	
1.Dry	4.	7.
2.Damp	5.	8.
3.Wet	6.	9.

SF Bsmt Living	**0**	
Fin Bsmt Grade	**0 0**	
BASEMENT FLOOR	**0**	
Heat Type	**100%**	**1 Hot Water BB**
0.	4.Steam	8.Fl/Wall
1.HWBB	5.FWA	9.No Heat
2.HWCI	6.GravWA	10.Rad/BB
3.H Pump	7.Electric	11.Monitor
Cool Type	**0%**	**9 None**
1.Refrig	4.W&C Air	7.
2.Evapor	5.Radheat	8.
3.H Pump	6.	9.None
Kitchen Style	**1 New/Remodeled**	
1.New/Remo	4.Obsolete	7.
2.Typical	5.	8.
3.Old Type	6.	9.None
Bath(s) Style	**1 New/modern**	
1.New/Modr	4.Obsolete	7.
2.Typical	5.	8.
3.Old Type	6.	9.None
# Rooms	**7**	
# Bedrooms	**3**	
# Full Baths	**2**	
# Half Baths	**0**	
# Addn Fixtures	**2**	
# Fireplaces	**0**	

Layout	**1 Typical**	
1.Typical	4.	7.
2.Inadeq	5.	8.
3.Horrid	6.	9.
Attic	**9 None**	
1.1/4 Fin	4.Full Fin	7.
2.1/2 Fin	5.Fl/Stair	8.
3.3/4 Fin	6.	9.None
Insulation	**1 Full**	
1.Full	4.Minimal	7.
2.Heavy	5.Partial	8.
3.Capped	6.	9.None
Unfinished %	**0%**	
Grade & Factor	**3 Average 100%**	
1.E Grade	4.B Grade	7.
2.D Grade	5.A Grade	8.SC Grade
3.C Grade	6.AA Grade	9.Same
SQFT (Footprint)	**584**	
Condition	**6 Good**	
1.Poor	4.Avg	7.V G
2.Fair	5.Avg+	8.Exc
3.Avg-	6.Good	9.Same
Phys. % Good	**0%**	
Funct. % Good	**100%**	
Functional Code	**9 None**	
1.Incomp	4.	7.
2.O-Built	5.	8.Other
3.Damage	6.	9.None
Econ. % Good	**100%**	
Economic Code	**None**	
0.None	3.No Power	6.Bad Abut
1.Location	4.Generate	9.None
2.Encroach	5.SiteLimt	9.
Entrance Code	**1 Interior Inspect**	
1.Interior	4.Vacant	7.
2.Refusal	5.Estimate	8.
3.Informed	6.	9.
Information Code	**1 Owner**	
1.Owner	4.Agent	7.
2.Relative	5.Estimate	8.
3.Tenant	6.Other	9.

TRIO Software
A Division of Harris Computer Systems

Date Inspected

Additions, Outbuildings & Improvements

Type	Year	Units	Grade	Cond	Phys.	Funct.	Sound Value
1 One Story Frame	1993	504	3 100	5	0 %	100 %	
21 Open Frame	2000	160	3 100	4	0 %	100 %	
68 Wood Deck	2000	136	3 100	4	0 %	100 %	
23 Frame Garage	2000	720	3 100	5	0 %	100 %	
409 Concrete Pad	2000	720	3 100	4	0 %	100 %	
63 Swimming Pool	2005	648	3 100	4	0 %	50 %	
24 Frame Shed	0				%	%	300
24 Frame Shed	0				%	%	500
					%	%	
					%	%	

1.One Story Fram
2.Two Story Fram
3.Three Story Fr
4.1 & 1/2 Story
5.1 & 3/4 Story
6.2 & 1/2 Story
21.Open Frame Por
22.Encl Frame Por
23.Frame Garage
24.Frame Shed
25.Frame Bay Wind
26.1SFr Overhang
27.Unfin Basement
28.Unfinished Att
29.Finished Attic

Map Lot 018-023-A | Account 183 | Location 180 AUGUSTA ROAD | Card 1 Of 1 | 9/12/2023

ADAMS, CLIFTON V JR
ADAMS, TINA
180 AUGUSTA ROAD
WHITEFIELD ME 04353

B1898P19

Property Data

Neighborhood **1 Whitefield**

Tree Growth Year **0**

X Coordinate **0**

Y Coordinate **0**

Zone/Land Use **11 Residential**

Secondary Zone

Topography **2 Rolling**

1.Level	4.Below St	7.
2.Rolling	5.Low	8.
3.Above St	6.Swampy	9.

Utilities **4 Drilled Well** **6 Septic System**

1.OutHouse	4.Dr Well	7.Cesspool
2.PblcWtr	5.Dug Well	8.LakeDraw
3.PblcSewr	6.Septic	9.None

Street **1 Paved**

1.Paved	4.Proposed	7.
2.Semi Imp	5.Private	8.
3.Gravel	6.	9.None

0

0

Sale Data

Sale Date

Price

Sale Type

1.Land	4.Mfg unit	7.
2.L & B	5.Other	8.
3.Building	6.	9.

Financing

1.Convent	4.Seller	7.
2.FHA/VA	5.Private	8.
3.Assumed	6.Cash	9.Unknown

Validity

1.Valid	4.Split	7.Changes
2.Related	5.Partial	8.Other
3.Distress	6.Exempt	9.

Verified

1.Buyer	4.Agent	7.Family
2.Seller	5.Pub Rec	8.Other
3.Lender	6.MLS	9.

Assessment Record

Year	Land	Buildings	Exempt	Total
2011	92,312	250,162	0	342,474
2012	63,812	250,162	0	313,974
2013	70,834	194,933	0	265,767
2014	70,834	194,933	0	265,767
2015	70,834	194,933	0	265,767
2016	70,834	194,933	0	265,767
2017	70,834	194,933	0	265,767
2018	70,834	194,933	0	265,767
2019	70,834	194,933	0	265,767
2020	70,834	194,933	0	265,767
2021	70,834	194,933	0	265,767
2022	70,834	194,933	24,500	241,267
2023	70,834	194,933	23,000	242,767
2024	70,834	194,933	19,000	246,767

Land Data

Front Foot	Type	Effective Frontage	Effective Depth	Influence Factor	Influence Code
11.Base 100fft				%	
12.Delta Triangle				%	
13.Nabla Triangle				%	
14.Sec 101to200ff				%	
15.FF 201+Over				%	
				%	
				%	

Square Foot	Square Feet		
16.Regular Lot		%	
17.Secondary Lot		%	
18.Excess land		%	
19.Condominium		%	
20.Miscellaneous		%	
		%	
		%	

Fract. Acre	Acreage/Sites		
21.Commercial Sit	22	1.50 100 %	0
22.Base Lot	22	1.50 100 %	0
23.A	28	3.50 100 %	0
Acres	45	2.00 100 %	0
24.B	29	6.98 100 %	0
25.Lakefront Site		%	
26.D		%	
27.Secondary Lot			
28.Rear Land up t			
29.Rear Land 5-20			

Total Acreage 13.48

Influence Codes

1.Un-Buildable
2.Excess Frtg
3.Topography
4.Size/Shape
5.Access
6.Deed Restricti
7.OPEN SPACE
8.Code Restricti
9.Fract Share

Acres

30.Rear Land 20-5
31.Rear Land 50+
32.Tillable/Pastu
33.Frm/OpnBlue/Cr
34.Farm/Open Spac
35.Farm/Open Spac
36.Farm/Open Spac
37.Treegrowth SW
38.Treegrowth MW
39.Treegrowth HW
40.Wasteland/RP
41.G
42.Mobile Home Si
43.PublicWtr/Sept
44.PrivateWtr/Sep
45.Lot improvemen
46.Miscellaneous

Inspection Witnessed By:

X Date

No./Date	Description	Date Insp.

Notes:

Whitefield

Whitefield

Map Lot 018-023-A | Account 183 | Location 180 AUGUSTA ROAD | Card 1 Of 1 | 9/12/2023

Building Style **11**		
0.	4.Cape	8.Log
1.Conv.	5.Garrison	9.Other
2.Ranch	6.Split	10.Farnhou
3.R Ranch	7.Contemp	11.Mfg Dbl
Dwelling Units **1**		
Other Units **0**		
Stories **1 One Story**		
1.1	4.1.5	7.
2.2	5.1.75	8.
3.3	6.2.5	9.
Exterior Walls **2 Vinyl/Aluminum**		
0.	4.Asbestos	8.Concrete
1.Wood	5.Stucco	9.Other
2.Vin/Al	6.Brick	10.Wd Shgl
3.Compos.	7.Stone	11.Cement
Roof Surface **3 Composition**		
1.Asphalt	4.Wood Sh	7.
2.Metal	5.Other	8.
3.Composit	6.	9.
SF Masonry Trim **0**		
OPEN-3-CUSTOM **0**		
OPEN-4-CUSTOM **0**		
Year Built **1996**		
Year Remodeled **0**		
Foundation **5 Concrete Slab**		
1.Concrete	4.Wood	7.
2.C Block	5.Slab	8.
3.Br/Stone	6.Piers	9.
Basement **9 No Basement**		
1.1/4 Bmt	4.Full Bmt	7.
2.1/2 Bmt	5.None	8.
3.3/4 Bmt	6.	9.None
Bsmt Gar # Cars **0**		
Wet Basement **9 No Basement**		
1.Dry	4.	7.
2.Damp	5.	8.
3.Wet	6.	9.

SF Bsmt Living **0**		
Fin Bsmt Grade **0 0**		
BASEMENT FLOOR **0**		
Heat Type **100% 5 Forced Warm Air**		
0.	4.Steam	8.Fl/Wall
1.HWBB	5.FWA	9.No Heat
2.HWCI	6.GravWA	10.Rad/BB
3.H Pump	7.Electric	11.Monitor
Cool Type **0% 9 None**		
1.Refrig	4.W&C Air	7.
2.Evapor	5.Radheat	8.
3.H Pump	6.	9.None
Kitchen Style **1 New/Remodeled**		
1.New/Remo	4.Obsolete	7.
2.Typical	5.	8.
3.Old Type	6.	9.None
Bath(s) Style **1 New/modern**		
1.New/Modr	4.Obsolete	7.
2.Typical	5.	8.
3.Old Type	6.	9.None
# Rooms **0**		
# Bedrooms **0**		
# Full Baths **2**		
# Half Baths **0**		
# Addn Fixtures **2**		
# Fireplaces **0**		

TRIO Software
A Division of Harris Computer Systems

Layout **1 Typical**		
1.Typical	4.	7.
2.Inadeq	5.	8.
3.Horrid	6.	9.
Attic **9 None**		
1.1/4 Fin	4.Full Fin	7.
2.1/2 Fin	5.Fl/Stair	8.
3.3/4 Fin	6.	9.None
Insulation **1 Full**		
1.Full	4.Minimal	7.
2.Heavy	5.Partial	8.
3.Capped	6.	9.None
Unfinished % **0%**		
Grade & Factor **3 Average 100%**		
1.E Grade	4.B Grade	7.
2.D Grade	5.A Grade	8.SC Grade
3.C Grade	6.AA Grade	9.Same
SQFT (Footprint) **1836**		
Condition **4 Average**		
1.Poor	4.Avg	7.V G
2.Fair	5.Avg+	8.Exc
3.Avg-	6.Good	9.Same
Phys. % Good **0%**		
Funct. % Good **100%**		
Functional Code **9 None**		
1.Incomp	4.	7.
2.O-Built	5.	8.Other
3.Damage	6.	9.None
Econ. % Good **100%**		
Economic Code **None**		
0.None	3.No Power	6.Bad Abut
1.Location	4.Generate	9.None
2.Encroach	5.SiteLimt	9.
Entrance Code **1 Interior Inspect**		
1.Interior	4.Vacant	7.
2.Refusal	5.Estimate	8.
3.Informed	6.	9.
Information Code **1 Owner**		
1.Owner	4.Agent	7.
2.Relative	5.Estimate	8.
3.Tenant	6.Other	9.

Date Inspected

Additions, Outbuildings & Improvements

Type	Year	Units	Grade	Cond	Phys.	Funct.	Sound Value
68 Wood Deck	1995	700	3 100	4	0 %	100 %	
43 2S Frame Garage	1996	1680	3 100	6	0 %	100 %	
1 One Story Frame	1996	448	3 100	4	0 %	100 %	
996 10Mobile Home	1970	10x50	3 100	3	0 %	100 %	
23 Frame Garage	1985	4838	3 100	3	0 %	100 %	
1 One Story Frame	2004	520	3 100	6	0 %	100 %	
409 Concrete Pad	2004	520	3 100	4	0 %	100 %	
11 1 Story Masonry	2008	1462	3 100	6	0 %	100 %	
409 Concrete Pad	2008	1462	3 100	4	0 %	100 %	
22 Encl Frame Porch	2008	180	2 100	3	0 %	100 %	

1.One Story Fram
2.Two Story Fram
3.Three Story Fr
4.1 & 1/2 Story
5.1 & 3/4 Story
6.2 & 1/2 Story
21.Open Frame Por
22.Encl Frame Por
23.Frame Garage
24.Frame Shed
25.Frame Bay Wind
26.1SFr Overhang
27.Unfin Basement
28.Unfinished Att
29.Finished Attic

Map Lot 018-004 | Account 515 | Location 197 AUGUSTA ROAD | Card 1 Of 1 | 9/12/2023

ADAMS, CLIFTON V JR
ADAMS, TINA M
180 AUGUSTA ROAD
WHITEFIELD ME 04353

B5298P295

Previous Owner
MONROE FRANK M.
183 AUGUSTA ROAD

WHITEFIELD ME 04353
Sale Date: 8/28/2018

Previous Owner
FRENCH GENE & ALICE
197 AUGUSTA ROAD

WHITEFIELD ME 04353
Sale Date: 5/25/2007

Inspection Witnessed By:

X Date

No./Date	Description	Date Insp.

Notes:

5/7/21 NAH. MOVE MH TO THIS LOT FROM LOT 6.
4/19/19 NAH. ADJ YEAR AND SIZE OF GAR.

Whitefield

Property Data

Neighborhood **1 Whitefield**

Tree Growth Year **0**

X Coordinate **0**

Y Coordinate **0**

Zone/Land Use **11 Residential**

Secondary Zone

Topography **1 Level**

1.Level	4.Below St	7.
2.Rolling	5.Low	8.
3.Above St	6.Swampy	9.

Utilities **4 Drilled Well** **6 Septic System**

1.OutHouse	4.Dr Well	7.Cesspool
2.PblcWtr	5.Dug Well	8.LakeDraw
3.PblcSewr	6.Septic	9.None

Street **1 Paved**

1.Paved	4.Proposed	7.
2.Semi Imp	5.Private	8.
3.Gravel	6.	9.None

0

0

Sale Data

Sale Date **8/28/2018**

Price **80,000**

Sale Type **2 Land & Buildings**

1.Land	4.Mfg unit	7.
2.L & B	5.Other	8.
3.Building	6.	9.

Financing **5 Private Finance**

1.Convent	4.Seller	7.
2.FHA/VA	5.Private	8.
3.Assumed	6.Cash	9.Unknown

Validity **1 Arms Length Sale**

1.Valid	4.Split	7.Changes
2.Related	5.Partial	8.Other
3.Distress	6.Exempt	9.

Verified **5 Public Record**

1.Buyer	4.Agent	7.Family
2.Seller	5.Pub Rec	8.Other
3.Lender	6.MLS	9.

Assessment Record

Year	Land	Buildings	Exempt	Total
2011	28,630	66,208	0	94,838
2012	28,630	66,208	0	94,838
2013	30,300	66,208	0	96,508
2014	30,300	66,208	0	96,508
2015	30,300	66,391	0	96,691
2016	30,300	66,391	0	96,691
2017	30,300	66,391	0	96,691
2018	30,300	66,391	0	96,691
2019	30,300	66,391	0	96,691
2020	30,300	67,682	0	97,982
2021	30,300	67,682	0	97,982
2022	30,300	73,909	0	104,209
2023	30,300	73,909	0	104,209
2024	30,300	73,909	0	104,209

Land Data

Front Foot	Type	Effective Frontage	Effective Depth	Influence Factor	Influence Code
11.Base 100fft				%	
12.Delta Triangle				%	
13.Nabla Triangle				%	
14.Sec 101to200ff				%	
15.FF 201+Over				%	
				%	
				%	
Square Foot		**Square Feet**			
16.Regular Lot				%	
17.Secondary Lot				%	
18.Excess land				%	
19.Condominium				%	
20.Miscellaneous				%	
				%	
				%	
Fract. Acre		**Acreage/Sites**			
21.Commercial Sit	22	1.50	100	%	0
22.Base Lot	28	0.20	100	%	0
23.A	45	1.00	100	%	0
Acres				%	
24.B				%	
25.Lakefront Site				%	
26.D				%	
27.Secondary Lot				%	
28.Rear Land up t					
29.Rear Land 5-20					

Total Acreage 1.70

Influence Codes

1.Un-Buildable
2.Excess Frtg
3.Topography
4.Size/Shape
5.Access
6.Deed Restricti
7.OPEN SPACE
8.Code Restricti
9.Fract Share
Acres
30.Rear Land 20-5
31.Rear Land 50+
32.Tillable/Pastu
33.Frm/OpnBlue/Cr
34.Farm/Open Spac
35.Farm/Open Spac
36.Farm/Open Spac
37.Treegrowth SW
38.Treegrowth MW
39.Treegrowth HW
40.Wasteland/RP
41.G
42.Mobile Home Si
43.PublicWtr/Sept
44.PrivateWtr/Sep
45.Lot improvemen
46.Miscellaneous

Whitefield

Map Lot 018-004 | Account 515 | Location 197 AUGUSTA ROAD | Card 1 Of 1 | 9/12/2023

Building Style **11**		
0.	4.Cape	8.Log
1.Conv.	5.Garrison	9.Other
2.Ranch	6.Split	10.Farnhou
3.R Ranch	7.Contemp	11.Mfg Dbl
Dwelling Units **1**		
Other Units **0**		
Stories **1 One Story**		
1.1	4.1.5	7.
2.2	5.1.75	8.
3.3	6.2.5	9.
Exterior Walls **2 Vinyl/Aluminum**		
0.	4.Asbestos	8.Concrete
1.Wood	5.Stucco	9.Other
2.Vin/Al	6.Brick	10.Wd Shgl
3.Compos.	7.Stone	11.Cement
Roof Surface **1 Asphalt Shingles**		
1.Asphalt	4.Wood Sh	7.
2.Metal	5.Other	8.
3.Composit	6.	9.
SF Masonry Trim **0**		
OPEN-3-CUSTOM **0**		
OPEN-4-CUSTOM **0**		
Year Built **2000**		
Year Remodeled **0**		
Foundation **5 Concrete Slab**		
1.Concrete	4.Wood	7.
2.C Block	5.Slab	8.
3.Br/Stone	6.Piers	9.
Basement **9 No Basement**		
1.1/4 Bmt	4.Full Bmt	7.
2.1/2 Bmt	5.None	8.
3.3/4 Bmt	6.	9.None
Bsmt Gar # Cars **0**		
Wet Basement **9 No Basement**		
1.Dry	4.	7.
2.Damp	5.	8.
3.Wet	6.	9.

SF Bsmt Living **0**		
Fin Bsmt Grade **0 0**		
BASEMENT FLOOR **0**		
Heat Type **100% 5 Forced Warm Air**		
0.	4.Steam	8.Fl/Wall
1.HWBB	5.FWA	9.No Heat
2.HWCI	6.GravWA	10.Rad/BB
3.H Pump	7.Electric	11.Monitor
Cool Type **0% 9 None**		
1.Refrig	4.W&C Air	7.
2.Evapor	5.Radheat	8.
3.H Pump	6.	9.None
Kitchen Style **1 New/Remodeled**		
1.New/Remo	4.Obsolete	7.
2.Typical	5.	8.
3.Old Type	6.	9.None
Bath(s) Style **1 New/modern**		
1.New/Modr	4.Obsolete	7.
2.Typical	5.	8.
3.Old Type	6.	9.None
# Rooms **5**		
# Bedrooms **3**		
# Full Baths **2**		
# Half Baths **0**		
# Addn Fixtures **2**		
# Fireplaces **0**		

TRIO Software
A Division of Harris Computer Systems

Layout **1 Typical**		
1.Typical	4.	7.
2.Inadeq	5.	8.
3.Horrid	6.	9.
Attic **9 None**		
1.1/4 Fin	4.Full Fin	7.
2.1/2 Fin	5.Fl/Stair	8.
3.3/4 Fin	6.	9.None
Insulation **1 Full**		
1.Full	4.Minimal	7.
2.Heavy	5.Partial	8.
3.Capped	6.	9.None
Unfinished % **0%**		
Grade & Factor **3 Average 100%**		
1.E Grade	4.B Grade	7.
2.D Grade	5.A Grade	8.SC Grade
3.C Grade	6.AA Grade	9.Same
SQFT (Footprint) **1144**		
Condition **4 Average**		
1.Poor	4.Avg	7.V G
2.Fair	5.Avg+	8.Exc
3.Avg-	6.Good	9.Same
Phys. % Good **0%**		
Funct. % Good **100%**		
Functional Code **9 None**		
1.Incomp	4.	7.
2.O-Built	5.	8.Other
3.Damage	6.	9.None
Econ. % Good **100%**		
Economic Code **None**		
0.None	3.No Power	6.Bad Abut
1.Location	4.Generate	9.None
2.Encroach	5.SiteLimt	9.
Entrance Code **1 Interior Inspect**		
1.Interior	4.Vacant	7.
2.Refusal	5.Estimate	8.
3.Informed	6.	9.
Information Code **1 Owner**		
1.Owner	4.Agent	7.
2.Relative	5.Estimate	8.
3.Tenant	6.Other	9.

Date Inspected

Additions, Outbuildings & Improvements

Type	Year	Units	Grade	Cond	Phys.	Funct.	Sound Value
409 Concrete Pad	2000	1144	3 100	4	0 %	100 %	
21 Open Frame	2000	208	3 100	4	0 %	100 %	
68 Wood Deck	2000	120	3 100	4	0 %	100 %	
23 Frame Garage	2018	624	3 100	4	0 %	100 %	
409 Concrete Pad	2018	624	3 100	4	0 %	100 %	
998 14Mobile Home	1976	14x66	2 100	3	0 %	100 %	
					%	%	
					%	%	
					%	%	
					%	%	

1.One Story Fram
2.Two Story Fram
3.Three Story Fr
4.1 & 1/2 Story
5.1 & 3/4 Story
6.2 & 1/2 Story
21.Open Frame Por
22.Encl Frame Por
23.Frame Garage
24.Frame Shed
25.Frame Bay Wind
26.1SFr Overhang
27.Unfin Basement
28.Unfinished Att
29.Finished Attic

Map Lot 018-054 | Account 1773 | Location 114 NORTH HUNTS MEADOW ROAD | Card 1 Of 1 | 9/12/2023

ADAMS, MICHAEL L
ADAMS, ROSE A
PO BOX 244
WHITEFIELD ME 04353

B5215P240

Previous Owner
SOUZA FREDERICK C & MARGARET A.
114 NO. HUNTS MEADOW ROAD

WHITEFIELD ME 04353
Sale Date: 12/15/2017

Inspection Witnessed By:

X Date

No./Date	Description	Date Insp.

Notes:
11/7/19-REV NAH. ADD WD AND 1sFr

Property Data

Neighborhood **1 Whitefield**

Tree Growth Year **0**

X Coordinate **0**

Y Coordinate **0**

Zone/Land Use **11 Residential**

Secondary Zone

Topography **1 Level**

1.Level	4.Below St	7.
2.Rolling	5.Low	8.
3.Above St	6.Swampy	9.

Utilities **4 Drilled Well** **6 Septic System**

1.OutHouse	4.Dr Well	7.Cesspool
2.PblcWtr	5.Dug Well	8.LakeDraw
3.PblcSewr	6.Septic	9.None

Street **1 Paved**

1.Paved	4.Proposed	7.
2.Semi Imp	5.Private	8.
3.Gravel	6.	9.None

0

0

Sale Data

Sale Date **12/15/2017**

Price **54,000**

Sale Type **2 Land & Buildings**

1.Land	4.Mfg unit	7.
2.L & B	5.Other	8.
3.Building	6.	9.

Financing **5 Private Finance**

1.Convent	4.Seller	7.
2.FHA/VA	5.Private	8.
3.Assumed	6.Cash	9.Unknown

Validity **1 Arms Length Sale**

1.Valid	4.Split	7.Changes
2.Related	5.Partial	8.Other
3.Distress	6.Exempt	9.

Verified **5 Public Record**

1.Buyer	4.Agent	7.Family
2.Seller	5.Pub Rec	8.Other
3.Lender	6.MLS	9.

Assessment Record

Year	Land	Buildings	Exempt	Total
2011	28,949	12,335	0	41,284
2012	28,949	12,335	0	41,284
2013	31,035	12,335	6,000	37,370
2014	31,035	12,335	6,000	37,370
2015	31,035	12,335	6,000	37,370
2016	31,035	12,335	6,000	37,370
2017	31,035	12,335	6,000	37,370
2018	31,035	12,335	6,000	37,370
2019	31,035	12,335	0	43,370
2020	31,035	12,335	0	43,370
2021	31,035	18,387	0	49,422
2022	31,035	18,387	24,500	24,922
2023	31,035	18,387	23,000	26,422
2024	31,035	18,387	19,000	30,422

Land Data

Front Foot	Type	Effective Frontage	Effective Depth	Influence Factor	Influence Code
11.Base 100fft				%	
12.Delta Triangle				%	
13.Nabla Triangle				%	
14.Sec 101to200ff				%	
15.FF 201+Over				%	
				%	
				%	
Square Foot		**Square Feet**			
16.Regular Lot				%	
17.Secondary Lot				%	
18.Excess land				%	
19.Condominium				%	
20.Miscellaneous				%	
				%	
				%	
Fract. Acre		**Acreage/Sites**			
21.Commercial Sit	22	1.50	100	%	0
22.Base Lot	28	0.69	100	%	0
23.A	45	1.00	100	%	0
Acres				%	
24.B				%	
25.Lakefront Site				%	
26.D				%	
27.Secondary Lot				%	
28.Rear Land up t					
29.Rear Land 5-20					

Total Acreage 2.19

Influence Codes

1.Un-Buildable
2.Excess Frtg
3.Topography
4.Size/Shape
5.Access
6.Deed Restricti
7.OPEN SPACE
8.Code Restricti
9.Fract Share
Acres
30.Rear Land 20-5
31.Rear Land 50+
32.Tillable/Pastu
33.Frm/OpnBlue/Cr
34.Farm/Open Spac
35.Farm/Open Spac
36.Farm/Open Spac
37.Treegrowth SW
38.Treegrowth MW
39.Treegrowth HW
40.Wasteland/RP
41.G
42.Mobile Home Si
43.PublicWtr/Sept
44.PrivateWtr/Sep
45.Lot improvemen
46.Miscellaneous

Whitefield

Whitefield

Map Lot 018-054 | Account 1773 | Location 114 NORTH HUNTS MEADOW ROAD | Card 1 Of 1 | 9/12/2023

Building Style **0**		
0.	4.Cape	8.Log
1.Conv.	5.Garrison	9.Other
2.Ranch	6.Split	10.Farnhou
3.R Ranch	7.Contemp	11.Mfg Dbl
Dwelling Units **0**		
Other Units **0**		
Stories **0**		
1.1	4.1.5	7.
2.2	5.1.75	8.
3.3	6.2.5	9.
Exterior Walls **0**		
0.	4.Asbestos	8.Concrete
1.Wood	5.Stucco	9.Other
2.Vin/Al	6.Brick	10.Wd Shgl
3.Compos.	7.Stone	11.Cement
Roof Surface **0**		
1.Asphalt	4.Wood Sh	7.
2.Metal	5.Other	8.
3.Composit	6.	9.
SF Masonry Trim **0**		
OPEN-3-CUSTOM **0**		
OPEN-4-CUSTOM **0**		
Year Built **0**		
Year Remodeled **0**		
Foundation **0**		
1.Concrete	4.Wood	7.
2.C Block	5.Slab	8.
3.Br/Stone	6.Piers	9.
Basement **0**		
1.1/4 Bmt	4.Full Bmt	7.
2.1/2 Bmt	5.None	8.
3.3/4 Bmt	6.	9.None
Bsmt Gar # Cars **0**		
Wet Basement **0**		
1.Dry	4.	7.
2.Damp	5.	8.
3.Wet	6.	9.

SF Bsmt Living **0**		
Fin Bsmt Grade **0 0**		
BASEMENT FLOOR **0**		
Heat Type **100%** **0**		
0.	4.Steam	8.Fl/Wall
1.HWBB	5.FWA	9.No Heat
2.HWCI	6.GravWA	10.Rad/BB
3.H Pump	7.Electric	11.Monitor
Cool Type **0%** **9 None**		
1.Refrig	4.W&C Air	7.
2.Evapor	5.Radheat	8.
3.H Pump	6.	9.None
Kitchen Style **0**		
1.New/Remo	4.Obsolete	7.
2.Typical	5.	8.
3.Old Type	6.	9.None
Bath(s) Style **0**		
1.New/Modr	4.Obsolete	7.
2.Typical	5.	8.
3.Old Type	6.	9.None
# Rooms **0**		
# Bedrooms **0**		
# Full Baths **0**		
# Half Baths **0**		
# Addn Fixtures **0**		
# Fireplaces **0**		

TRIO Software
A Division of Harris Computer Systems

Layout **0**		
1.Typical	4.	7.
2.Inadeq	5.	8.
3.Horrid	6.	9.
Attic **0**		
1.1/4 Fin	4.Full Fin	7.
2.1/2 Fin	5.Fl/Stair	8.
3.3/4 Fin	6.	9.None
Insulation **0**		
1.Full	4.Minimal	7.
2.Heavy	5.Partial	8.
3.Capped	6.	9.None
Unfinished % **0%**		
Grade & Factor **0 0%**		
1.E Grade	4.B Grade	7.
2.D Grade	5.A Grade	8.SC Grade
3.C Grade	6.AA Grade	9.Same
SQFT (Footprint) **0**		
Condition **0**		
1.Poor	4.Avg	7.V G
2.Fair	5.Avg+	8.Exc
3.Avg-	6.Good	9.Same
Phys. % Good **0%**		
Funct. % Good **100%**		
Functional Code **9 None**		
1.Incomp	4.	7.
2.O-Built	5.	8.Other
3.Damage	6.	9.None
Econ. % Good **100%**		
Economic Code **None**		
0.None	3.No Power	6.Bad Abut
1.Location	4.Generate	9.None
2.Encroach	5.SiteLimt	9.
Entrance Code **0**		
1.Interior	4.Vacant	7.
2.Refusal	5.Estimate	8.
3.Informed	6.	9.
Information Code **0**		
1.Owner	4.Agent	7.
2.Relative	5.Estimate	8.
3.Tenant	6.Other	9.

Date Inspected

Additions, Outbuildings & Improvements

Type	Year	Units	Grade	Cond	Phys.	Funct.	Sound Value
929 Skyline M/H	1992	14x70	3 100	4	0 %	100 %	
24 Frame Shed	2006	144	2 100	2	0 %	100 %	
24 Frame Shed	2006	80	2 100	3	0 %	100 %	
68 Wood Deck	2010	192	3 100	4	0 %	100 %	
1 One Story Frame	2010	144	3 100	4	0 %	100 %	
					%	%	
					%	%	
					%	%	
					%	%	
					%	%	

1.One Story Fram
2.Two Story Fram
3.Three Story Fr
4.1 & 1/2 Story
5.1 & 3/4 Story
6.2 & 1/2 Story
21.Open Frame Por
22.Encl Frame Por
23.Frame Garage
24.Frame Shed
25.Frame Bay Wind
26.1SFr Overhang
27.Unfin Basement
28.Unfinished Att
29.Finished Attic

Map Lot 018-023-B | Account 1897 | Location 198 AUGUSTA ROAD | Card 1 Of 1 | 9/12/2023

ADAMS, SCOTT A
ADAMS, BROOKE M
198 AUGUSTA ROAD
WHITEFIELD ME 04353

B4440P279

Property Data

Neighborhood **1 Whitefield**

Tree Growth Year **0**

X Coordinate **0**

Y Coordinate **0**

Zone/Land Use **11 Residential**

Secondary Zone

Topography **2 Rolling**

1.Level	4.Below St	7.
2.Rolling	5.Low	8.
3.Above St	6.Swampy	9.

Utilities **4 Drilled Well** **6 Septic System**

1.OutHouse	4.Dr Well	7.Cesspool
2.PblcWtr	5.Dug Well	8.LakeDraw
3.PblcSewr	6.Septic	9.None

Street **1 Paved**

1.Paved	4.Proposed	7.
2.Semi Imp	5.Private	8.
3.Gravel	6.	9.None

0

0

Sale Data

Sale Date

Price

Sale Type

1.Land	4.Mfg unit	7.
2.L & B	5.Other	8.
3.Building	6.	9.

Financing

1.Convent	4.Seller	7.
2.FHA/VA	5.Private	8.
3.Assumed	6.Cash	9.Unknown

Validity

1.Valid	4.Split	7.Changes
2.Related	5.Partial	8.Other
3.Distress	6.Exempt	9.

Verified

1.Buyer	4.Agent	7.Family
2.Seller	5.Pub Rec	8.Other
3.Lender	6.MLS	9.

Assessment Record

Year	Land	Buildings	Exempt	Total
2013	31,455	87,202	0	118,657
2014	31,455	87,202	0	118,657
2015	31,455	87,202	0	118,657
2016	31,455	87,966	0	119,421
2017	31,455	87,966	0	119,421
2018	31,455	87,966	0	119,421
2019	31,455	87,966	0	119,421
2020	31,455	87,966	0	119,421
2021	31,455	87,765	0	119,220
2022	31,455	87,765	0	119,220
2023	31,455	87,765	0	119,220
2024	31,455	87,765	0	119,220

Land Data

Front Foot	Type	Effective Frontage	Effective Depth	Influence Factor	Influence Code
11.Base 100fft				%	
12.Delta Triangle				%	
13.Nabla Triangle				%	
14.Sec 101to200ff				%	
15.FF 201+Over				%	
				%	
				%	
Square Foot		**Square Feet**			
16.Regular Lot				%	
17.Secondary Lot				%	
18.Excess land				%	
19.Condominium				%	
20.Miscellaneous				%	
				%	
				%	
Fract. Acre		**Acreage/Sites**			
21.Commercial Sit	22	1.50	100	%	0
22.Base Lot	28	0.97	100	%	0
23.A	45	1.00	100	%	0
Acres				%	
24.B				%	
25.Lakefront Site				%	
26.D				%	
27.Secondary Lot				%	
28.Rear Land up t					
29.Rear Land 5-20					

Total Acreage 2.47

Influence Codes

1.Un-Buildable
2.Excess Frtg
3.Topography
4.Size/Shape
5.Access
6.Deed Restricti
7.OPEN SPACE
8.Code Restricti
9.Fract Share
Acres
30.Rear Land 20-5
31.Rear Land 50+
32.Tillable/Pastu
33.Frm/OpnBlue/Cr
34.Farm/Open Spac
35.Farm/Open Spac
36.Farm/Open Spac
37.Treegrowth SW
38.Treegrowth MW
39.Treegrowth HW
40.Wasteland/RP
41.G
42.Mobile Home Si
43.PublicWtr/Sept
44.PrivateWtr/Sep
45.Lot improvemen
46.Miscellaneous

Inspection Witnessed By:

X Date

No./Date	Description	Date Insp.

Notes:
11/5/19 REV W/ MR. ADD WD, ADJ SQFT OF SLAB.

Whitefield

Whitefield

Map Lot 018-023-B | Account 1897 | Location 198 AUGUSTA ROAD | Card 1 Of 1 | 9/12/2023

Building Style **11**		
0.	4.Cape	8.Log
1.Conv.	5.Garrison	9.Other
2.Ranch	6.Split	10.Farnhou
3.R Ranch	7.Contemp	11.Mfg Dbl
Dwelling Units **1**		
Other Units **0**		
Stories **1 One Story**		
1.1	4.1.5	7.
2.2	5.1.75	8.
3.3	6.2.5	9.
Exterior Walls **2 Vinyl/Aluminum**		
0.	4.Asbestos	8.Concrete
1.Wood	5.Stucco	9.Other
2.Vin/Al	6.Brick	10.Wd Shgl
3.Compos.	7.Stone	11.Cement
Roof Surface **1 Asphalt Shingles**		
1.Asphalt	4.Wood Sh	7.
2.Metal	5.Other	8.
3.Composit	6.	9.
SF Masonry Trim **0**		
OPEN-3-CUSTOM **0**		
OPEN-4-CUSTOM **0**		
Year Built **2007**		
Year Remodeled **0**		
Foundation **5 Concrete Slab**		
1.Concrete	4.Wood	7.
2.C Block	5.Slab	8.
3.Br/Stone	6.Piers	9.
Basement **9 No Basement**		
1.1/4 Bmt	4.Full Bmt	7.
2.1/2 Bmt	5.None	8.
3.3/4 Bmt	6.	9.None
Bsmt Gar # Cars **0**		
Wet Basement **9 No Basement**		
1.Dry	4.	7.
2.Damp	5.	8.
3.Wet	6.	9.

SF Bsmt Living **0**		
Fin Bsmt Grade **0 0**		
BASEMENT FLOOR **0**		
Heat Type **100% 5 Forced Warm Air**		
0.	4.Steam	8.Fl/Wall
1.HWBB	5.FWA	9.No Heat
2.HWCI	6.GravWA	10.Rad/BB
3.H Pump	7.Electric	11.Monitor
Cool Type **0% 9 None**		
1.Refrig	4.W&C Air	7.
2.Evapor	5.Radheat	8.
3.H Pump	6.	9.None
Kitchen Style **1 New/Remodeled**		
1.New/Remo	4.Obsolete	7.
2.Typical	5.	8.
3.Old Type	6.	9.None
Bath(s) Style **1 New/modern**		
1.New/Modr	4.Obsolete	7.
2.Typical	5.	8.
3.Old Type	6.	9.None
# Rooms **5**		
# Bedrooms **3**		
# Full Baths **2**		
# Half Baths **0**		
# Addn Fixtures **2**		
# Fireplaces **0**		

TRIO Software
A Division of Harris Computer Systems

Layout **1 Typical**		
1.Typical	4.	7.
2.Inadeq	5.	8.
3.Horrid	6.	9.
Attic **9 None**		
1.1/4 Fin	4.Full Fin	7.
2.1/2 Fin	5.Fl/Stair	8.
3.3/4 Fin	6.	9.None
Insulation **1 Full**		
1.Full	4.Minimal	7.
2.Heavy	5.Partial	8.
3.Capped	6.	9.None
Unfinished % **0%**		
Grade & Factor **3 Average 100%**		
1.E Grade	4.B Grade	7.
2.D Grade	5.A Grade	8.SC Grade
3.C Grade	6.AA Grade	9.Same
SQFT (Footprint) **1484**		
Condition **4 Average**		
1.Poor	4.Avg	7.V G
2.Fair	5.Avg+	8.Exc
3.Avg-	6.Good	9.Same
Phys. % Good **0%**		
Funct. % Good **100%**		
Functional Code **9 None**		
1.Incomp	4.	7.
2.O-Built	5.	8.Other
3.Damage	6.	9.None
Econ. % Good **100%**		
Economic Code **None**		
0.None	3.No Power	6.Bad Abut
1.Location	4.Generate	9.None
2.Encroach	5.SiteLimt	9.
Entrance Code **5 Estimated**		
1.Interior	4.Vacant	7.
2.Refusal	5.Estimate	8.
3.Informed	6.	9.
Information Code **5 Estimate**		
1.Owner	4.Agent	7.
2.Relative	5.Estimate	8.
3.Tenant	6.Other	9.

Date Inspected

Additions, Outbuildings & Improvements

Type	Year	Units	Grade	Cond	Phys.	Funct.	Sound Value
1 One Story Frame	2008	180	3 100	4	0 %	100 %	
23 Frame Garage	2008	624	3 100	4	0 %	100 %	
409 Concrete Pad	2008	180	3 100	4	0 %	100 %	
409 Concrete Pad	2008	624	3 100	4	0 %	100 %	
409 Concrete Pad	1996	1484	3 100	4	0 %	100 %	
68 Wood Deck	1996	80	3 100	4	0 %	100 %	
					%	%	
					%	%	
					%	%	
					%	%	

1.One Story Fram
2.Two Story Fram
3.Three Story Fr
4.1 & 1/2 Story
5.1 & 3/4 Story
6.2 & 1/2 Story
21.Open Frame Por
22.Encl Frame Por
23.Frame Garage
24.Frame Shed
25.Frame Bay Wind
26.1SFr Overhang
27.Unfin Basement
28.Unfinished Att
29.Finished Attic

Map Lot 019-023 | Account 680 | Location DOYLE ROAD | Card 1 Of 1 | 9/12/2023

AGJH LLC
54 BISCAY ROAD
DAMARISCOTTA ME 04543

B5101P217

Previous Owner
LA QUARRY, LLC
P.O. BOX 9340

AUBURN ME 04353
Sale Date: 1/31/2017

Previous Owner
GET ER DONE, LLC
P.O. BOX 9340

AUBURN ME 04353
Sale Date: 12/31/2015

Previous Owner
GRAVEL PRODUCTS LLC
P.O. BOX 997

DAMARISCOTTA ME 04543
Sale Date: 6/06/2014

Inspection Witnessed By:

X Date

No./Date	Description	Date Insp.

Notes:

Property Data

Neighborhood **99 Whitefield**

Tree Growth Year **0**

X Coordinate **0**

Y Coordinate **0**

Zone/Land Use **11 Residential**

Secondary Zone

Topography **2 Rolling** **9**

1.Level 4.Below St 7.
2.Rolling 5.Low 8.
3.Above St 6.Swampy 9.

Utilities **9 None** **9 None**

1.OutHouse 4.Dr Well 7.Cesspool
2.PblcWtr 5.Dug Well 8.LakeDraw
3.PblcSewr 6.Septic 9.None

Street **1 Paved**

1.Paved 4.Proposed 7.
2.Semi Imp 5.Private 8.
3.Gravel 6. 9.None

0

0

Sale Data

Sale Date **1/31/2017**

Price **143,750**

Sale Type **1 Land Only**

1.Land 4.Mfg unit 7.
2.L & B 5.Other 8.
3.Building 6. 9.

Financing **9 Unknown**

1.Convent 4.Seller 7.
2.FHA/VA 5.Private 8.
3.Assumed 6.Cash 9.Unknown

Validity **1 Arms Length Sale**

1.Valid 4.Split 7.Changes
2.Related 5.Partial 8.Other
3.Distress 6.Exempt 9.

Verified **5 Public Record**

1.Buyer 4.Agent 7.Family
2.Seller 5.Pub Rec 8.Other
3.Lender 6.MLS 9.

Assessment Record

Year	Land	Buildings	Exempt	Total
2011	19,250	0	0	19,250
2012	19,250	0	0	19,250
2013	412,500	0	0	412,500
2014	412,500	0	0	412,500
2015	412,500	0	0	412,500
2016	412,500	0	0	412,500
2017	412,500	0	0	412,500
2018	412,500	0	0	412,500
2019	412,500	0	0	412,500
2020	412,500	0	0	412,500
2021	412,500	0	0	412,500
2022	412,500	0	0	412,500
2023	412,500	0	0	412,500
2024	412,500	0	0	412,500

Land Data

Front Foot	Type	Effective Frontage	Effective Depth	Influence Factor	Influence Code
11.Base 100fft				%	
12.Delta Triangle				%	
13.Nabla Triangle				%	
14.Sec 101to200ff				%	
15.FF 201+Over				%	
				%	
				%	
Square Foot		**Square Feet**			
16.Regular Lot				%	
17.Secondary Lot				%	
18.Excess land				%	
19.Condominium				%	
20.Miscellaneous				%	
				%	
				%	
Fract. Acre		**Acreage/Sites**			
21.Commercial Sit	52	55.00		100 %	0
22.Base Lot				%	
23.A				%	
Acres				%	
24.B				%	
25.Lakefront Site				%	
26.D				%	
27.Secondary Lot				%	
28.Rear Land up t					
29.Rear Land 5-20					

Total Acreage 55.00

Influence Codes

1.Un-Buildable
2.Excess Frtg
3.Topography
4.Size/Shape
5.Access
6.Deed Restricti
7.OPEN SPACE
8.Code Restricti
9.Fract Share
Acres
30.Rear Land 20-5
31.Rear Land 50+
32.Tillable/Pastu
33.Frm/OpnBlue/Cr
34.Farm/Open Spac
35.Farm/Open Spac
36.Farm/Open Spac
37.Treegrowth SW
38.Treegrowth MW
39.Treegrowth HW
40.Wasteland/RP
41.G
42.Mobile Home Si
43.PublicWtr/Sept
44.PrivateWtr/Sep
45.Lot improvemen
46.Miscellaneous

Whitefield

Whitefield

Map Lot 019-023 | Account 680 | Location DOYLE ROAD | Card 1 Of 1 | 9/12/2023

Building Style		
0.	4.Cape	8.Log
1.Conv.	5.Garrison	9.Other
2.Ranch	6.Split	10.Farnhou
3.R Ranch	7.Contemp	11.Mfg Dbl

Dwelling Units

Other Units

Stories		
1.1	4.1.5	7.
2.2	5.1.75	8.
3.3	6.2.5	9.

Exterior Walls		
0.	4.Asbestos	8.Concrete
1.Wood	5.Stucco	9.Other
2.Vin/Al	6.Brick	10.Wd Shgl
3.Compos.	7.Stone	11.Cement

Roof Surface		
1.Asphalt	4.Wood Sh	7.
2.Metal	5.Other	8.
3.Composit	6.	9.

SF Masonry Trim

OPEN-3-CUSTOM

OPEN-4-CUSTOM

Year Built

Year Remodeled

Foundation		
1.Concrete	4.Wood	7.
2.C Block	5.Slab	8.
3.Br/Stone	6.Piers	9.

Basement		
1.1/4 Bmt	4.Full Bmt	7.
2.1/2 Bmt	5.None	8.
3.3/4 Bmt	6.	9.None

Bsmt Gar # Cars

Wet Basement		
1.Dry	4.	7.
2.Damp	5.	8.
3.Wet	6.	9.

SF Bsmt Living

Fin Bsmt Grade

BASEMENT FLOOR

Heat Type **100%**		
0.	4.Steam	8.Fl/Wall
1.HWBB	5.FWA	9.No Heat
2.HWCI	6.GravWA	10.Rad/BB
3.H Pump	7.Electric	11.Monitor

Cool Type **0%**		
1.Refrig	4.W&C Air	7.
2.Evapor	5.Radheat	8.
3.H Pump	6.	9.None

Kitchen Style		
1.New/Remo	4.Obsolete	7.
2.Typical	5.	8.
3.Old Type	6.	9.None

Bath(s) Style		
1.New/Modr	4.Obsolete	7.
2.Typical	5.	8.
3.Old Type	6.	9.None

Rooms

Bedrooms

Full Baths

Half Baths

Addn Fixtures

Fireplaces

TRIO Software
A Division of Harris Computer Systems

Layout		
1.Typical	4.	7.
2.Inadeq	5.	8.
3.Horrid	6.	9.

Attic		
1.1/4 Fin	4.Full Fin	7.
2.1/2 Fin	5.Fl/Stair	8.
3.3/4 Fin	6.	9.None

Insulation		
1.Full	4.Minimal	7.
2.Heavy	5.Partial	8.
3.Capped	6.	9.None

Unfinished %

Grade & Factor		
1.E Grade	4.B Grade	7.
2.D Grade	5.A Grade	8.SC Grade
3.C Grade	6.AA Grade	9.Same

SQFT (Footprint)

Condition		
1.Poor	4.Avg	7.V G
2.Fair	5.Avg+	8.Exc
3.Avg-	6.Good	9.Same

Phys. % Good

Funct. % Good

Functional Code		
1.Incomp	4.	7.
2.O-Built	5.	8.Other
3.Damage	6.	9.None

Econ. % Good

Economic Code		
0.None	3.No Power	6.Bad Abut
1.Location	4.Generate	9.None
2.Encroach	5.SiteLimt	9.

Entrance Code **0**		
1.Interior	4.Vacant	7.
2.Refusal	5.Estimate	8.
3.Informed	6.	9.

Information Code **0**		
1.Owner	4.Agent	7.
2.Relative	5.Estimate	8.
3.Tenant	6.Other	9.

Date Inspected

Additions, Outbuildings & Improvements

Type	Year	Units	Grade	Cond	Phys.	Funct.	Sound Value
					%	%	
					%	%	
					%	%	
					%	%	
					%	%	
					%	%	
					%	%	
					%	%	
					%	%	
					%	%	

1.One Story Fram
2.Two Story Fram
3.Three Story Fr
4.1 & 1/2 Story
5.1 & 3/4 Story
6.2 & 1/2 Story
21.Open Frame Por
22.Encl Frame Por
23.Frame Garage
24.Frame Shed
25.Frame Bay Wind
26.1SFr Overhang
27.Unfin Basement
28.Unfinished Att
29.Finished Attic

Map Lot 016-016 | Account 1031 | Location 121 DEVINE ROAD | Card 1 Of 1 | 9/12/2023

AITKEN, AMMIE L
DINKINS, JOSEPH H
121 DEVINE ROAD
WHITEFIELD ME 04353

B5741P117

Previous Owner
VEROW, SHAIN D
VEROW, LAUREN E
2360 OLD APPLE GROVE ROAD
MINERAL VA 23117-3048
Sale Date: 7/09/2021

Previous Owner
PICARD CHARLES & SANDRA
121 DEVINE ROAD

WHITEFIELD ME 04353
Sale Date: 9/20/2019

Inspection Witnessed By:

X Date

No./Date	Description	Date Insp.

Notes:

5/7/21 NAH ADD TWO ANIMAL ENCLOSURES BEHIND FENCE, SIZE PER PERMIT.
11/5/19-REV W/MRS. CHANGE OP TO EP. ADD 2 WD'S, BARN+SHED

Whitefield

Property Data

Neighborhood **99 Whitefield**

Tree Growth Year **0**

X Coordinate **0**

Y Coordinate **0**

Zone/Land Use **11 Residential**

Secondary Zone

Topography **2 Rolling**

1.Level	4.Below St	7.
2.Rolling	5.Low	8.
3.Above St	6.Swampy	9.

Utilities **4 Drilled Well** **6 Septic System**

1.OutHouse	4.Dr Well	7.Cesspool
2.PblcWtr	5.Dug Well	8.LakeDraw
3.PblcSewr	6.Septic	9.None

Street **1 Paved**

1.Paved	4.Proposed	7.
2.Semi Imp	5.Private	8.
3.Gravel	6.	9.None

0

0

Sale Data

Sale Date **7/09/2021**

Price **330,000**

Sale Type **2 Land & Buildings**

1.Land	4.Mfg unit	7.
2.L & B	5.Other	8.
3.Building	6.	9.

Financing **5 Private Finance**

1.Convent	4.Seller	7.
2.FHA/VA	5.Private	8.
3.Assumed	6.Cash	9.Unknown

Validity **1 Arms Length Sale**

1.Valid	4.Split	7.Changes
2.Related	5.Partial	8.Other
3.Distress	6.Exempt	9.

Verified **5 Public Record**

1.Buyer	4.Agent	7.Family
2.Seller	5.Pub Rec	8.Other
3.Lender	6.MLS	9.

Assessment Record

Year	Land	Buildings	Exempt	Total
2011	38,250	124,083	16,000	146,333
2012	28,250	124,083	16,000	136,333
2013	44,450	124,083	16,000	152,533
2014	44,450	124,083	16,000	152,533
2015	44,450	124,083	16,000	152,533
2016	44,450	124,083	16,000	152,533
2017	44,450	124,083	21,000	147,533
2018	44,450	124,083	26,000	142,533
2019	44,450	124,083	26,000	142,533
2020	44,450	124,083	26,000	142,533
2021	44,450	128,205	0	172,655
2022	44,450	129,005	24,500	148,955
2023	44,450	129,005	0	173,455
2024	44,450	129,005	0	173,455

Land Data

Front Foot	Type	Effective Frontage	Effective Depth	Influence Factor	Influence Code
11.Base 100fft				%	
12.Delta Triangle				%	
13.Nabla Triangle				%	
14.Sec 101to200ff				%	
15.FF 201+Over				%	
				%	
				%	
Square Foot		**Square Feet**			
16.Regular Lot				%	
17.Secondary Lot				%	
18.Excess land				%	
19.Condominium				%	
20.Miscellaneous				%	
				%	
				%	
Fract. Acre		**Acreage/Sites**			
21.Commercial Sit	22	1.50	100	%	0
22.Base Lot	28	3.50	100	%	0
23.A	45	1.00	100	%	0
Acres	29	11.50	100	%	0
24.B				%	
25.Lakefront Site				%	
26.D				%	
27.Secondary Lot					
28.Rear Land up t					
29.Rear Land 5-20					

Total Acreage 16.50

Influence Codes

1.Un-Buildable
2.Excess Frtg
3.Topography
4.Size/Shape
5.Access
6.Deed Restricti
7.OPEN SPACE
8.Code Restricti
9.Fract Share
Acres
30.Rear Land 20-5
31.Rear Land 50+
32.Tillable/Pastu
33.Frm/OpnBlue/Cr
34.Farm/Open Spac
35.Farm/Open Spac
36.Farm/Open Spac
37.Treegrowth SW
38.Treegrowth MW
39.Treegrowth HW
40.Wasteland/RP
41.G
42.Mobile Home Si
43.PublicWtr/Sept
44.PrivateWtr/Sep
45.Lot improvemen
46.Miscellaneous

Whitefield

Map Lot 016-016 | Account 1031 | Location 121 DEVINE ROAD | Card 1 Of 1 | 9/12/2023

Building Style	**2 Ranch**	
0.	4.Cape	8.Log
1.Conv.	5.Garrison	9.Other
2.Ranch	6.Split	10.Farnhou
3.R Ranch	7.Contemp	11.Mfg Dbl
Dwelling Units	**1**	
Other Units	**0**	
Stories	**1 One Story**	
1.1	4.1.5	7.
2.2	5.1.75	8.
3.3	6.2.5	9.
Exterior Walls	**2 Vinyl/Aluminum**	
0.	4.Asbestos	8.Concrete
1.Wood	5.Stucco	9.Other
2.Vin/Al	6.Brick	10.Wd Shgl
3.Compos.	7.Stone	11.Cement
Roof Surface	**1 Asphalt Shingles**	
1.Asphalt	4.Wood Sh	7.
2.Metal	5.Other	8.
3.Composit	6.	9.
SF Masonry Trim	**0**	
OPEN-3-CUSTOM	**0**	
OPEN-4-CUSTOM	**0**	
Year Built	**1980**	
Year Remodeled	**0**	
Foundation	**1 Concrete**	
1.Concrete	4.Wood	7.
2.C Block	5.Slab	8.
3.Br/Stone	6.Piers	9.
Basement	**4 Full Basement**	
1.1/4 Bmt	4.Full Bmt	7.
2.1/2 Bmt	5.None	8.
3.3/4 Bmt	6.	9.None
Bsmt Gar # Cars	**0**	
Wet Basement	**1 Dry Basement**	
1.Dry	4.	7.
2.Damp	5.	8.
3.Wet	6.	9.

SF Bsmt Living	**0**	
Fin Bsmt Grade	**0 0**	
BASEMENT FLOOR	**0**	
Heat Type	**100%**	**1 Hot Water BB**
0.	4.Steam	8.Fl/Wall
1.HWBB	5.FWA	9.No Heat
2.HWCI	6.GravWA	10.Rad/BB
3.H Pump	7.Electric	11.Monitor
Cool Type	**0%**	**9 None**
1.Refrig	4.W&C Air	7.
2.Evapor	5.Radheat	8.
3.H Pump	6.	9.None
Kitchen Style	**1 New/Remodeled**	
1.New/Remo	4.Obsolete	7.
2.Typical	5.	8.
3.Old Type	6.	9.None
Bath(s) Style	**1 New/modern**	
1.New/Modr	4.Obsolete	7.
2.Typical	5.	8.
3.Old Type	6.	9.None
# Rooms	**0**	
# Bedrooms	**0**	
# Full Baths	**1**	
# Half Baths	**0**	
# Addn Fixtures	**1**	
# Fireplaces	**0**	

TRIO Software
A Division of Harris Computer Systems

Layout	**1 Typical**	
1.Typical	4.	7.
2.Inadeq	5.	8.
3.Horrid	6.	9.
Attic	**9 None**	
1.1/4 Fin	4.Full Fin	7.
2.1/2 Fin	5.Fl/Stair	8.
3.3/4 Fin	6.	9.None
Insulation	**1 Full**	
1.Full	4.Minimal	7.
2.Heavy	5.Partial	8.
3.Capped	6.	9.None
Unfinished %	**0%**	
Grade & Factor	**3 Average 100%**	
1.E Grade	4.B Grade	7.
2.D Grade	5.A Grade	8.SC Grade
3.C Grade	6.AA Grade	9.Same
SQFT (Footprint)	**1956**	
Condition	**4 Average**	
1.Poor	4.Avg	7.V G
2.Fair	5.Avg+	8.Exc
3.Avg-	6.Good	9.Same
Phys. % Good	**0%**	
Funct. % Good	**100%**	
Functional Code	**9 None**	
1.Incomp	4.	7.
2.O-Built	5.	8.Other
3.Damage	6.	9.None
Econ. % Good	**100%**	
Economic Code	**None**	
0.None	3.No Power	6.Bad Abut
1.Location	4.Generate	9.None
2.Encroach	5.SiteLimt	9.
Entrance Code	**3 Information Only**	
1.Interior	4.Vacant	7.
2.Refusal	5.Estimate	8.
3.Informed	6.	9.
Information Code	**3 Tenant**	
1.Owner	4.Agent	7.
2.Relative	5.Estimate	8.
3.Tenant	6.Other	9.

Date Inspected

Additions, Outbuildings & Improvements

Type	Year	Units	Grade	Cond	Phys.	Funct.	Sound Value
22 Encl Frame Porch	1985	392	3 100	4	0 %	100 %	
22 Encl Frame Porch	1985	280	3 100	4	0 %	100 %	
68 Wood Deck	2017	224	3 100	4	0 %	100 %	
68 Wood Deck	2005	120	3 100	4	0 %	100 %	
67 Barn	1980	400	2 100	4	0 %	100 %	
24 Frame Shed	0				%	%	600
24 Frame Shed	0				%	%	400
24 Frame Shed	0				%	%	400
					%	%	
					%	%	

1.One Story Fram
2.Two Story Fram
3.Three Story Fr
4.1 & 1/2 Story
5.1 & 3/4 Story
6.2 & 1/2 Story
21.Open Frame Por
22.Encl Frame Por
23.Frame Garage
24.Frame Shed
25.Frame Bay Wind
26.1SFr Overhang
27.Unfin Basement
28.Unfinished Att
29.Finished Attic

Map Lot 012-023-C | Account 1710 | Location 230 HUNTS MEADOW ROAD | Card 1 Of 1 | 9/12/2023

ALBEE, ERIC M II
230 HUNTS MEADOW ROAD
WHITEFIELD ME 04353

B4677P59 B5760P25

Previous Owner
FEDERAL NATIONAL MORTGAGE ASSOC
13455 NOEL ROAD
SUITE 950
DALLAS TX 75240
Sale Date: 6/14/2013

Previous Owner
KEYBANK NATIONAL ASSOCIATION
4910 TIEDEMAN ROAD

BROOKLYN OH 44144
Sale Date: 10/31/2012

Previous Owner
HENNESSY-WASHBURN MARY C.
146 BRUNSWICK ROAD

RICHMOND ME 04357
Sale Date: 7/05/2011

Inspection Witnessed By:

X Date

No./Date	Description	Date Insp.

Notes:

Whitefield

Property Data

Neighborhood **1 Whitefield**

Tree Growth Year **0**

X Coordinate **0**

Y Coordinate **0**

Zone/Land Use **11 Residential**

Secondary Zone

Topography **2 Rolling**

1.Level 4.Below St 7.
2.Rolling 5.Low 8.
3.Above St 6.Swampy 9.

Utilities **4 Drilled Well** **6 Septic System**

1.OutHouse 4.Dr Well 7.Cesspool
2.PblcWtr 5.Dug Well 8.LakeDraw
3.PblcSewr 6.Septic 9.None

Street **1 Paved**

1.Paved 4.Proposed 7.
2.Semi Imp 5.Private 8.
3.Gravel 6. 9.None

0

0

Sale Data

Sale Date **6/14/2013**

Price **100,000**

Sale Type **2 Land & Buildings**

1.Land 4.Mfg unit 7.
2.L & B 5.Other 8.
3.Building 6. 9.

Financing **9 Unknown**

1.Convent 4.Seller 7.
2.FHA/VA 5.Private 8.
3.Assumed 6.Cash 9.Unknown

Validity **3 Distressed Sale**

1.Valid 4.Split 7.Changes
2.Related 5.Partial 8.Other
3.Distress 6.Exempt 9.

Verified **5 Public Record**

1.Buyer 4.Agent 7.Family
2.Seller 5.Pub Rec 8.Other
3.Lender 6.MLS 9.

Assessment Record

Year	Land	Buildings	Exempt	Total
2011	34,415	142,442	0	176,857
2012	34,415	142,442	0	176,857
2013	39,730	142,442	0	182,172
2014	39,730	142,442	0	182,172
2015	39,730	142,442	0	182,172
2016	39,730	142,442	0	182,172
2017	39,730	142,442	0	182,172
2018	39,730	142,442	0	182,172
2019	39,730	142,442	0	182,172
2020	39,730	142,442	0	182,172
2021	39,730	142,442	0	182,172
2022	39,730	142,442	0	182,172
2023	39,730	142,442	0	182,172
2024	39,730	142,442	0	182,172

Land Data

Front Foot	Type	Effective Frontage	Effective Depth	Influence Factor	Influence Code
11.Base 100fft				%	
12.Delta Triangle				%	
13.Nabla Triangle				%	
14.Sec 101to200ff				%	
15.FF 201+Over				%	
				%	
				%	
Square Foot		**Square Feet**			
16.Regular Lot				%	
17.Secondary Lot				%	
18.Excess land				%	
19.Condominium				%	
20.Miscellaneous				%	
				%	
				%	
Fract. Acre		**Acreage/Sites**			
21.Commercial Sit	22	1.50	100	%	0
22.Base Lot	28	3.50	100	%	0
23.A	45	1.00	100	%	0
Acres	29	5.60	100	%	0
24.B				%	
25.Lakefront Site				%	
26.D				%	
27.Secondary Lot					
28.Rear Land up t					
29.Rear Land 5-20					

Total Acreage 10.60

Influence Codes

1.Un-Buildable
2.Excess Frtg
3.Topography
4.Size/Shape
5.Access
6.Deed Restricti
7.OPEN SPACE
8.Code Restricti
9.Fract Share

Acres

30.Rear Land 20-5
31.Rear Land 50+
32.Tillable/Pastu
33.Frm/OpnBlue/Cr
34.Farm/Open Spac
35.Farm/Open Spac
36.Farm/Open Spac
37.Treegrowth SW
38.Treegrowth MW
39.Treegrowth HW
40.Wasteland/RP
41.G
42.Mobile Home Si
43.PublicWtr/Sept
44.PrivateWtr/Sep
45.Lot improvemen
46.Miscellaneous

Whitefield

Map Lot 012-023-C | Account 1710 | Location 230 HUNTS MEADOW ROAD | Card 1 Of 1 | 9/12/2023

Building Style **1 Conventional**		
0.	4.Cape	8.Log
1.Conv.	5.Garrison	9.Other
2.Ranch	6.Split	10.Farnhou
3.R Ranch	7.Contemp	11.Mfg Dbl
Dwelling Units **1**		
Other Units **0**		
Stories **2 Two Story**		
1.1	4.1.5	7.
2.2	5.1.75	8.
3.3	6.2.5	9.
Exterior Walls **2 Vinyl/Aluminum**		
0.	4.Asbestos	8.Concrete
1.Wood	5.Stucco	9.Other
2.Vin/Al	6.Brick	10.Wd Shgl
3.Compos.	7.Stone	11.Cement
Roof Surface **1 Asphalt Shingles**		
1.Asphalt	4.Wood Sh	7.
2.Metal	5.Other	8.
3.Composit	6.	9.
SF Masonry Trim **0**		
OPEN-3-CUSTOM **0**		
OPEN-4-CUSTOM **0**		
Year Built **2000**		
Year Remodeled **0**		
Foundation **1 Concrete**		
1.Concrete	4.Wood	7.
2.C Block	5.Slab	8.
3.Br/Stone	6.Piers	9.
Basement **5 Crawl Space**		
1.1/4 Bmt	4.Full Bmt	7.
2.1/2 Bmt	5.None	8.
3.3/4 Bmt	6.	9.None
Bsmt Gar # Cars **0**		
Wet Basement **9 No Basement**		
1.Dry	4.	7.
2.Damp	5.	8.
3.Wet	6.	9.

SF Bsmt Living **0**		
Fin Bsmt Grade **0 0**		
BASEMENT FLOOR **0**		
Heat Type **100%** **11 Monitor Type Heating**		
0.	4.Steam	8.Fl/Wall
1.HWBB	5.FWA	9.No Heat
2.HWCI	6.GravWA	10.Rad/BB
3.H Pump	7.Electric	11.Monitor
Cool Type **0%** **9 None**		
1.Refrig	4.W&C Air	7.
2.Evapor	5.Radheat	8.
3.H Pump	6.	9.None
Kitchen Style **1 New/Remodeled**		
1.New/Remo	4.Obsolete	7.
2.Typical	5.	8.
3.Old Type	6.	9.None
Bath(s) Style **1 New/modern**		
1.New/Modr	4.Obsolete	7.
2.Typical	5.	8.
3.Old Type	6.	9.None
# Rooms **5**		
# Bedrooms **2**		
# Full Baths **1**		
# Half Baths **1**		
# Addn Fixtures **2**		
# Fireplaces **0**		

TRIO Software
A Division of Harris Computer Systems

Layout **1 Typical**		
1.Typical	4.	7.
2.Inadeq	5.	8.
3.Horrid	6.	9.
Attic **9 None**		
1.1/4 Fin	4.Full Fin	7.
2.1/2 Fin	5.Fl/Stair	8.
3.3/4 Fin	6.	9.None
Insulation **1 Full**		
1.Full	4.Minimal	7.
2.Heavy	5.Partial	8.
3.Capped	6.	9.None
Unfinished % **0%**		
Grade & Factor **3 Average 100%**		
1.E Grade	4.B Grade	7.
2.D Grade	5.A Grade	8.SC Grade
3.C Grade	6.AA Grade	9.Same
SQFT (Footprint) **884**		
Condition **4 Average**		
1.Poor	4.Avg	7.V G
2.Fair	5.Avg+	8.Exc
3.Avg-	6.Good	9.Same
Phys. % Good **0%**		
Funct. % Good **100%**		
Functional Code **9 None**		
1.Incomp	4.	7.
2.O-Built	5.	8.Other
3.Damage	6.	9.None
Econ. % Good **100%**		
Economic Code **None**		
0.None	3.No Power	6.Bad Abut
1.Location	4.Generate	9.None
2.Encroach	5.SiteLimt	9.
Entrance Code **0**		
1.Interior	4.Vacant	7.
2.Refusal	5.Estimate	8.
3.Informed	6.	9.
Information Code **0**		
1.Owner	4.Agent	7.
2.Relative	5.Estimate	8.
3.Tenant	6.Other	9.

Date Inspected

Additions, Outbuildings & Improvements

Type	Year	Units	Grade	Cond	Phys.	Funct.	Sound Value
21 Open Frame	2000	272	3 100	4	0 %	100 %	
24 Frame Shed	2000	160	2 100	3	0 %	100 %	
					%	%	
					%	%	
					%	%	
					%	%	
					%	%	
					%	%	
					%	%	
					%	%	

1.One Story Fram
2.Two Story Fram
3.Three Story Fr
4.1 & 1/2 Story
5.1 & 3/4 Story
6.2 & 1/2 Story
21.Open Frame Por
22.Encl Frame Por
23.Frame Garage
24.Frame Shed
25.Frame Bay Wind
26.1SFr Overhang
27.Unfin Basement
28.Unfinished Att
29.Finished Attic

Map Lot 020-005-B | Account 174 | Location 344 NORTH HOWE ROAD | Card 1 Of 1 | 9/12/2023

ALBERT, TINA
344 NORTH HOWE ROAD
WHITEFIELD ME 04353

B4154P275

Previous Owner
MILLER DOUGLAS B. & TINA M.
ALBERT
344 HOWE ROAD
WHITEFIELD ME 04353
Sale Date: 6/10/2009

Inspection Witnessed By:

X Date

No./Date	Description	Date Insp.

Notes:

4/18/19 NAH ADDN MORE DONE BUT STILL INC.
8/6/18 W/TINA, FDN TO INC 1sBFr
7/18/17 W/MRS OUTSIDE. FDN ONLY FOR '17. ADJ BATHS OF HSE.

Whitefield

Property Data

Neighborhood **1 Whitefield**

Tree Growth Year **0**

X Coordinate **0**

Y Coordinate **0**

Zone/Land Use **11 Residential**

Secondary Zone

Topography **2 Rolling**

1.Level 4.Below St 7.
2.Rolling 5.Low 8.
3.Above St 6.Swampy 9.

Utilities **4 Drilled Well** **6 Septic System**

1.OutHouse 4.Dr Well 7.Cesspool
2.PblcWtr 5.Dug Well 8.LakeDraw
3.PblcSewr 6.Septic 9.None

Street **1 Paved**

1.Paved 4.Proposed 7.
2.Semi Imp 5.Private 8.
3.Gravel 6. 9.None

0

0

Sale Data

Sale Date **6/10/2009**

Price

Sale Type **2 Land & Buildings**

1.Land 4.Mfg unit 7.
2.L & B 5.Other 8.
3.Building 6. 9.

Financing **1 Conventional**

1.Convent 4.Seller 7.
2.FHA/VA 5.Private 8.
3.Assumed 6.Cash 9.Unknown

Validity **2 Related Parties**

1.Valid 4.Split 7.Changes
2.Related 5.Partial 8.Other
3.Distress 6.Exempt 9.

Verified **5 Public Record**

1.Buyer 4.Agent 7.Family
2.Seller 5.Pub Rec 8.Other
3.Lender 6.MLS 9.

Assessment Record

Year	Land	Buildings	Exempt	Total
2011	29,345	98,331	0	127,676
2012	29,345	98,331	0	127,676
2013	31,950	98,331	0	130,281
2014	31,950	98,331	10,000	120,281
2015	31,950	98,331	10,000	120,281
2016	31,950	98,331	10,000	120,281
2017	31,950	98,331	15,000	115,281
2018	31,950	105,177	20,000	117,127
2019	31,950	109,698	20,000	121,648
2020	31,950	120,367	20,000	132,317
2021	31,950	120,367	25,000	127,317
2022	31,950	120,367	24,500	127,817
2023	31,950	120,367	23,000	129,317
2024	31,950	120,367	19,000	133,317

Land Data

Front Foot

11.Base 100fft
12.Delta Triangle
13.Nabla Triangle
14.Sec 101to200ff
15.FF 201+Over

Square Foot

16.Regular Lot
17.Secondary Lot
18.Excess land
19.Condominium
20.Miscellaneous

Fract. Acre

21.Commercial Sit
22.Base Lot
23.A

Acres

24.B
25.Lakefront Site
26.D
27.Secondary Lot
28.Rear Land up t
29.Rear Land 5-20

Type	Effective Frontage	Effective Depth	Influence Factor	Influence Code
			%	
			%	
			%	
			%	
			%	
			%	
			%	
	Square Feet			
			%	
			%	
			%	
			%	
			%	
			%	
			%	
	Acreage/Sites			
22	1.50	100	%	0
28	1.30	100	%	0
45	1.00	100	%	0
			%	
			%	
			%	
			%	

Total Acreage 2.80

Influence Codes

1.Un-Buildable
2.Excess Frtg
3.Topography
4.Size/Shape
5.Access
6.Deed Restricti
7.OPEN SPACE
8.Code Restricti
9.Fract Share

Acres

30.Rear Land 20-5
31.Rear Land 50+
32.Tillable/Pastu
33.Frm/OpnBlue/Cr
34.Farm/Open Spac
35.Farm/Open Spac
36.Farm/Open Spac
37.Treegrowth SW
38.Treegrowth MW
39.Treegrowth HW
40.Wasteland/RP
41.G
42.Mobile Home Si
43.PublicWtr/Sept
44.PrivateWtr/Sep
45.Lot improvemen
46.Miscellaneous

Whitefield

Map Lot 020-005-B | Account 174 | Location 344 NORTH HOWE ROAD | Card 1 Of 1 | 9/12/2023

Building Style **2 Ranch**		
0.	4.Cape	8.Log
1.Conv.	5.Garrison	9.Other
2.Ranch	6.Split	10.Farnhou
3.R Ranch	7.Contemp	11.Mfg Dbl
Dwelling Units **1**		
Other Units **0**		
Stories **1 One Story**		
1.1	4.1.5	7.
2.2	5.1.75	8.
3.3	6.2.5	9.
Exterior Walls **1 Wood Siding**		
0.	4.Asbestos	8.Concrete
1.Wood	5.Stucco	9.Other
2.Vin/Al	6.Brick	10.Wd Shgl
3.Compos.	7.Stone	11.Cement
Roof Surface **1 Asphalt Shingles**		
1.Asphalt	4.Wood Sh	7.
2.Metal	5.Other	8.
3.Composit	6.	9.
SF Masonry Trim **0**		
OPEN-3-CUSTOM **0**		
OPEN-4-CUSTOM **0**		
Year Built **1988**		
Year Remodeled **0**		
Foundation **1 Concrete**		
1.Concrete	4.Wood	7.
2.C Block	5.Slab	8.
3.Br/Stone	6.Piers	9.
Basement **4 Full Basement**		
1.1/4 Bmt	4.Full Bmt	7.
2.1/2 Bmt	5.None	8.
3.3/4 Bmt	6.	9.None
Bsmt Gar # Cars **0**		
Wet Basement **1 Dry Basement**		
1.Dry	4.	7.
2.Damp	5.	8.
3.Wet	6.	9.

SF Bsmt Living **494**		
Fin Bsmt Grade **3 1**		
BASEMENT FLOOR **0**		
Heat Type **100% 1 Hot Water BB**		
0.	4.Steam	8.Fl/Wall
1.HWBB	5.FWA	9.No Heat
2.HWCI	6.GravWA	10.Rad/BB
3.H Pump	7.Electric	11.Monitor
Cool Type **0% 9 None**		
1.Refrig	4.W&C Air	7.
2.Evapor	5.Radheat	8.
3.H Pump	6.	9.None
Kitchen Style **1 New/Remodeled**		
1.New/Remo	4.Obsolete	7.
2.Typical	5.	8.
3.Old Type	6.	9.None
Bath(s) Style **1 New/modern**		
1.New/Modr	4.Obsolete	7.
2.Typical	5.	8.
3.Old Type	6.	9.None
# Rooms **5**		
# Bedrooms **3**		
# Full Baths **3**		
# Half Baths **0**		
# Addn Fixtures **1**		
# Fireplaces **0**		

TRIO Software
A Division of Harris Computer Systems

Layout **1 Typical**		
1.Typical	4.	7.
2.Inadeq	5.	8.
3.Horrid	6.	9.
Attic **9 None**		
1.1/4 Fin	4.Full Fin	7.
2.1/2 Fin	5.Fl/Stair	8.
3.3/4 Fin	6.	9.None
Insulation **1 Full**		
1.Full	4.Minimal	7.
2.Heavy	5.Partial	8.
3.Capped	6.	9.None
Unfinished % **0%**		
Grade & Factor **3 Average 100%**		
1.E Grade	4.B Grade	7.
2.D Grade	5.A Grade	8.SC Grade
3.C Grade	6.AA Grade	9.Same
SQFT (Footprint) **988**		
Condition **5 Above Average**		
1.Poor	4.Avg	7.V G
2.Fair	5.Avg+	8.Exc
3.Avg-	6.Good	9.Same
Phys. % Good **0%**		
Funct. % Good **100%**		
Functional Code **9 None**		
1.Incomp	4.	7.
2.O-Built	5.	8.Other
3.Damage	6.	9.None
Econ. % Good **100%**		
Economic Code **None**		
0.None	3.No Power	6.Bad Abut
1.Location	4.Generate	9.None
2.Encroach	5.SiteLimt	9.
Entrance Code **1 Interior Inspect**		
1.Interior	4.Vacant	7.
2.Refusal	5.Estimate	8.
3.Informed	6.	9.
Information Code **1 Owner**		
1.Owner	4.Agent	7.
2.Relative	5.Estimate	8.
3.Tenant	6.Other	9.

Date Inspected

Additions, Outbuildings & Improvements

Type	Year	Units	Grade	Cond	Phys.	Funct.	Sound Value
68 Wood Deck	2008	660	3 100	4	0 %	100 %	
24 Frame Shed	1992	256	2 100	2	0 %	100 %	
409 Concrete Pad	2008	768	3 100	4	0 %	100 %	
1 One Story Frame	2008	180	3 100	4	0 %	100 %	
23 Frame Garage	2008	768	3 100	4	38 %	100 %	
27 Unfin Basement	2017	630	3 100	4	0 %	100 %	
1 One Story Frame	2017	630	3 100	4	0 %	75 %	
					%	%	
					%	%	
					%	%	

1.One Story Fram
2.Two Story Fram
3.Three Story Fr
4.1 & 1/2 Story
5.1 & 3/4 Story
6.2 & 1/2 Story
21.Open Frame Por
22.Encl Frame Por
23.Frame Garage
24.Frame Shed
25.Frame Bay Wind
26.1SFr Overhang
27.Unfin Basement
28.Unfinished Att
29.Finished Attic

Map Lot 026-028-A | Account 1149 | Location 17 MILLS ROAD | Card 1 Of 1 | 9/12/2023

ALESSANDRO CORPORATION
ATTN: STEVE SMITH
WHITEFIELD ME 04353

B4060P105

Previous Owner
FLANAGAN MARGARET
PO BOX 9

WHITEFIELD ME 04353
Sale Date: 10/08/2008

Inspection Witnessed By:

X Date

No./Date	Description	Date Insp.

Notes:
'20- COMBINE M.26 L.28-C WITH THIS LOT FOR TAX PURPOSES PER OWNERS REQUEST (+.91 AC)

Whitefield

Property Data

Neighborhood **1 Whitefield**

Tree Growth Year **0**

X Coordinate **0**

Y Coordinate **0**

Zone/Land Use **11 Residential**

Secondary Zone

Topography **2 Rolling**

1.Level 4.Below St 7.
2.Rolling 5.Low 8.
3.Above St 6.Swampy 9.

Utilities **4 Drilled Well** **6 Septic System**

1.OutHouse 4.Dr Well 7.Cesspool
2.PblcWtr 5.Dug Well 8.LakeDraw
3.PblcSewr 6.Septic 9.None

Street **1 Paved**

1.Paved 4.Proposed 7.
2.Semi Imp 5.Private 8.
3.Gravel 6. 9.None

0

0

Sale Data

Sale Date **10/08/2008**

Price **254,600**

Sale Type **2 Land & Buildings**

1.Land 4.Mfg unit 7.
2.L & B 5.Other 8.
3.Building 6. 9.

Financing **1 Conventional**

1.Convent 4.Seller 7.
2.FHA/VA 5.Private 8.
3.Assumed 6.Cash 9.Unknown

Validity **1 Arms Length Sale**

1.Valid 4.Split 7.Changes
2.Related 5.Partial 8.Other
3.Distress 6.Exempt 9.

Verified **5 Public Record**

1.Buyer 4.Agent 7.Family
2.Seller 5.Pub Rec 8.Other
3.Lender 6.MLS 9.

Assessment Record

Year	Land	Buildings	Exempt	Total
2011	29,618	243,497	0	273,115
2012	29,618	243,497	0	273,115
2013	32,580	185,501	0	218,081
2014	32,580	185,501	0	218,081
2015	32,580	185,501	0	218,081
2016	32,580	185,501	0	218,081
2017	32,580	185,501	0	218,081
2018	32,580	185,434	0	218,014
2019	32,580	185,434	0	218,014
2020	32,580	185,434	0	218,014
2021	33,945	185,434	0	219,379
2022	33,945	185,434	0	219,379
2023	33,945	185,434	0	219,379
2024	33,945	185,434	0	219,379

Land Data

Front Foot

11.Base 100fft
12.Delta Triangle
13.Nabla Triangle
14.Sec 101to200ff
15.FF 201+Over

Square Foot

16.Regular Lot
17.Secondary Lot
18.Excess land
19.Condominium
20.Miscellaneous

Fract. Acre

21.Commercial Sit
22.Base Lot
23.A

Acres

24.B
25.Lakefront Site
26.D
27.Secondary Lot
28.Rear Land up t
29.Rear Land 5-20

Type	Effective Frontage	Effective Depth	Influence Factor	Influence Code
			%	
			%	
			%	
			%	
			%	
			%	
			%	
	Square Feet			
			%	
			%	
			%	
			%	
			%	
			%	
			%	
	Acreage/Sites			
22	1.50		100 %	0
28	2.63		100 %	0
45	1.00		100 %	0
			%	
			%	
			%	
			%	

Total Acreage 4.13

Influence Codes

1.Un-Buildable
2.Excess Frtg
3.Topography
4.Size/Shape
5.Access
6.Deed Restricti
7.OPEN SPACE
8.Code Restricti
9.Fract Share

Acres

30.Rear Land 20-5
31.Rear Land 50+
32.Tillable/Pastu
33.Frm/OpnBlue/Cr
34.Farm/Open Spac
35.Farm/Open Spac
36.Farm/Open Spac
37.Treegrowth SW
38.Treegrowth MW
39.Treegrowth HW
40.Wasteland/RP
41.G
42.Mobile Home Si
43.PublicWtr/Sept
44.PrivateWtr/Sep
45.Lot improvemen
46.Miscellaneous

Whitefield

Map Lot 026-028-A | Account 1149 | Location 17 MILLS ROAD | Card 1 Of 1 | 9/12/2023

Building Style		
0.	4.Cape	8.Log
1.Conv.	5.Garrison	9.Other
2.Ranch	6.Split	10.Farnhou
3.R Ranch	7.Contemp	11.Mfg Dbl

Dwelling Units

Other Units

Stories		
1.1	4.1.5	7.
2.2	5.1.75	8.
3.3	6.2.5	9.

Exterior Walls		
0.	4.Asbestos	8.Concrete
1.Wood	5.Stucco	9.Other
2.Vin/Al	6.Brick	10.Wd Shgl
3.Compos.	7.Stone	11.Cement

Roof Surface		
1.Asphalt	4.Wood Sh	7.
2.Metal	5.Other	8.
3.Composit	6.	9.

SF Masonry Trim

OPEN-3-CUSTOM

OPEN-4-CUSTOM

Year Built

Year Remodeled

Foundation		
1.Concrete	4.Wood	7.
2.C Block	5.Slab	8.
3.Br/Stone	6.Piers	9.

Basement		
1.1/4 Bmt	4.Full Bmt	7.
2.1/2 Bmt	5.None	8.
3.3/4 Bmt	6.	9.None

Bsmt Gar # Cars

Wet Basement		
1.Dry	4.	7.
2.Damp	5.	8.
3.Wet	6.	9.

SF Bsmt Living

Fin Bsmt Grade

BASEMENT FLOOR

Heat Type **100%**		
0.	4.Steam	8.Fl/Wall
1.HWBB	5.FWA	9.No Heat
2.HWCI	6.GravWA	10.Rad/BB
3.H Pump	7.Electric	11.Monitor

Cool Type **0%**		
1.Refrig	4.W&C Air	7.
2.Evapor	5.Radheat	8.
3.H Pump	6.	9.None

Kitchen Style		
1.New/Remo	4.Obsolete	7.
2.Typical	5.	8.
3.Old Type	6.	9.None

Bath(s) Style		
1.New/Modr	4.Obsolete	7.
2.Typical	5.	8.
3.Old Type	6.	9.None

Rooms

Bedrooms

Full Baths

Half Baths

Addn Fixtures

Fireplaces

TRIO Software
A Division of Harris Computer Systems

Layout		
1.Typical	4.	7.
2.Inadeq	5.	8.
3.Horrid	6.	9.

Attic		
1.1/4 Fin	4.Full Fin	7.
2.1/2 Fin	5.Fl/Stair	8.
3.3/4 Fin	6.	9.None

Insulation		
1.Full	4.Minimal	7.
2.Heavy	5.Partial	8.
3.Capped	6.	9.None

Unfinished %

Grade & Factor		
1.E Grade	4.B Grade	7.
2.D Grade	5.A Grade	8.SC Grade
3.C Grade	6.AA Grade	9.Same

SQFT (Footprint)

Condition		
1.Poor	4.Avg	7.V G
2.Fair	5.Avg+	8.Exc
3.Avg-	6.Good	9.Same

Phys. % Good

Funct. % Good

Functional Code		
1.Incomp	4.	7.
2.O-Built	5.	8.Other
3.Damage	6.	9.None

Econ. % Good

Economic Code		
0.None	3.No Power	6.Bad Abut
1.Location	4.Generate	9.None
2.Encroach	5.SiteLimt	9.

Entrance Code **1 Interior Inspect**		
1.Interior	4.Vacant	7.
2.Refusal	5.Estimate	8.
3.Informed	6.	9.

Information Code **1 Owner**		
1.Owner	4.Agent	7.
2.Relative	5.Estimate	8.
3.Tenant	6.Other	9.

Date Inspected

Additions, Outbuildings & Improvements

Type	Year	Units	Grade	Cond	Phys.	Funct.	Sound Value
682 1s Beauty	1992	1020	3 100	4	0 %	75 %	
68 Wood Deck	1992	81	3 100	4	0 %	100 %	
152 Walk-In Cooler	1992	176	2 100	4	0 %	100 %	
1 One Story Frame	1992	512	2 100	4	0 %	100 %	
601 1s Apartments	1992	2856	3 100	4	0 %	75 %	
22 Encl Frame Porch	1992	70	2 100	4	0 %	100 %	
68 Wood Deck	1992	546	3 100	4	0 %	100 %	
1 One Story Frame	2011	240	2 100	4	0 %	100 %	
68 Wood Deck	1992	96	3 100	4	0 %	100 %	
24 Frame Shed	1992	98	2 100	4	0 %	100 %	

1.One Story Fram
2.Two Story Fram
3.Three Story Fr
4.1 & 1/2 Story
5.1 & 3/4 Story
6.2 & 1/2 Story
21.Open Frame Por
22.Encl Frame Por
23.Frame Garage
24.Frame Shed
25.Frame Bay Wind
26.1SFr Overhang
27.Unfin Basement
28.Unfinished Att
29.Finished Attic

Map Lot 001-021-B | Account 833 | Location 170 THAYER ROAD | Card 1 Of 1 | 9/12/2023

ALLEN, ALICIA
DAIGLE, KARLYN
170 THAYER ROAD
WHITEFIELD ME 04353

B5825P116

Previous Owner
BURNS, IAN
BOWER, CAITLYN
PO BOX 7
DAMARISCOTTA ME 04543
Sale Date: 12/16/2021

Previous Owner
KANAVICH, BONNIE PROE & PAUL A
PO BOX 271

ALNA ME 04535
Sale Date: 9/28/2020

Inspection Witnessed By:

X Date

No./Date	Description	Date Insp.

Notes:

Whitefield

Property Data

Neighborhood **1 Whitefield**

Tree Growth Year **0**

X Coordinate **0**

Y Coordinate **0**

Zone/Land Use **11 Residential**

Secondary Zone

Topography **1 Level**

1.Level	4.Below St	7.
2.Rolling	5.Low	8.
3.Above St	6.Swampy	9.

Utilities **4 Drilled Well** **6 Septic System**

1.OutHouse	4.Dr Well	7.Cesspool
2.PblcWtr	5.Dug Well	8.LakeDraw
3.PblcSewr	6.Septic	9.None

Street **1 Paved**

1.Paved	4.Proposed	7.
2.Semi Imp	5.Private	8.
3.Gravel	6.	9.None

0

0

Sale Data

Sale Date **12/16/2021**

Price **327,000**

Sale Type **2 Land & Buildings**

1.Land	4.Mfg unit	7.
2.L & B	5.Other	8.
3.Building	6.	9.

Financing **9 Unknown**

1.Convent	4.Seller	7.
2.FHA/VA	5.Private	8.
3.Assumed	6.Cash	9.Unknown

Validity **1 Arms Length Sale**

1.Valid	4.Split	7.Changes
2.Related	5.Partial	8.Other
3.Distress	6.Exempt	9.

Verified **5 Public Record**

1.Buyer	4.Agent	7.Family
2.Seller	5.Pub Rec	8.Other
3.Lender	6.MLS	9.

Assessment Record

Year	Land	Buildings	Exempt	Total
2011	28,773	145,852	10,000	164,625
2012	28,773	145,852	10,000	164,625
2013	30,630	145,852	10,000	166,482
2014	30,630	145,852	10,000	166,482
2015	30,630	145,852	10,000	166,482
2016	30,630	145,852	10,000	166,482
2017	30,630	145,852	15,000	161,482
2018	30,630	145,852	20,000	156,482
2019	30,630	145,852	20,000	156,482
2020	30,630	145,852	20,000	156,482
2021	30,630	145,852	25,000	151,482
2022	30,630	158,367	0	188,997
2023	30,630	158,367	0	188,997
2024	30,630	158,367	19,000	169,997

Land Data

Front Foot	Type	Effective Frontage	Effective Depth	Influence Factor	Influence Code
11.Base 100fft				%	
12.Delta Triangle				%	
13.Nabla Triangle				%	
14.Sec 101to200ff				%	
15.FF 201+Over				%	
				%	
				%	
Square Foot		**Square Feet**			
16.Regular Lot				%	
17.Secondary Lot				%	
18.Excess land				%	
19.Condominium				%	
20.Miscellaneous				%	
				%	
				%	
Fract. Acre		**Acreage/Sites**			
21.Commercial Sit	22	1.50	100	%	0
22.Base Lot	28	0.42	100	%	0
23.A	45	1.00	100	%	0
Acres				%	
24.B				%	
25.Lakefront Site				%	
26.D				%	
27.Secondary Lot				%	
28.Rear Land up t					
29.Rear Land 5-20					

Total Acreage 1.92

Influence Codes

1.Un-Buildable
2.Excess Frtg
3.Topography
4.Size/Shape
5.Access
6.Deed Restricti
7.OPEN SPACE
8.Code Restricti
9.Fract Share
Acres
30.Rear Land 20-5
31.Rear Land 50+
32.Tillable/Pastu
33.Frm/OpnBlue/Cr
34.Farm/Open Spac
35.Farm/Open Spac
36.Farm/Open Spac
37.Treegrowth SW
38.Treegrowth MW
39.Treegrowth HW
40.Wasteland/RP
41.G
42.Mobile Home Si
43.PublicWtr/Sept
44.PrivateWtr/Sep
45.Lot improvemen
46.Miscellaneous

Whitefield

Map Lot 001-021-B | Account 833 | Location 170 THAYER ROAD | Card 1 Of 1 | 9/12/2023

Building Style	**1 Conventional**	
0.	4.Cape	8.Log
1.Conv.	5.Garrison	9.Other
2.Ranch	6.Split	10.Farnhou
3.R Ranch	7.Contemp	11.Mfg Dbl
Dwelling Units	**1**	
Other Units	**0**	
Stories	**4 One & 1/2 Story**	
1.1	4.1.5	7.
2.2	5.1.75	8.
3.3	6.2.5	9.
Exterior Walls	**2 Vinyl/Aluminum**	
0.	4.Asbestos	8.Concrete
1.Wood	5.Stucco	9.Other
2.Vin/Al	6.Brick	10.Wd Shgl
3.Compos.	7.Stone	11.Cement
Roof Surface	**1 Asphalt Shingles**	
1.Asphalt	4.Wood Sh	7.
2.Metal	5.Other	8.
3.Composit	6.	9.
SF Masonry Trim	**0**	
OPEN-3-CUSTOM	**0**	
OPEN-4-CUSTOM	**0**	
Year Built	**1880**	
Year Remodeled	**2000**	
Foundation	**3 Brick &/or Stone**	
1.Concrete	4.Wood	7.
2.C Block	5.Slab	8.
3.Br/Stone	6.Piers	9.
Basement	**4 Full Basement**	
1.1/4 Bmt	4.Full Bmt	7.
2.1/2 Bmt	5.None	8.
3.3/4 Bmt	6.	9.None
Bsmt Gar # Cars	**0**	
Wet Basement	**2 Damp Basement**	
1.Dry	4.	7.
2.Damp	5.	8.
3.Wet	6.	9.

SF Bsmt Living	**0**	
Fin Bsmt Grade	**0 0**	
BASEMENT FLOOR	**0**	
Heat Type	**100%**	**1 Hot Water BB**
0.	4.Steam	8.Fl/Wall
1.HWBB	5.FWA	9.No Heat
2.HWCI	6.GravWA	10.Rad/BB
3.H Pump	7.Electric	11.Monitor
Cool Type	**0%**	**9 None**
1.Refrig	4.W&C Air	7.
2.Evapor	5.Radheat	8.
3.H Pump	6.	9.None
Kitchen Style	**1 New/Remodeled**	
1.New/Remo	4.Obsolete	7.
2.Typical	5.	8.
3.Old Type	6.	9.None
Bath(s) Style	**1 New/modern**	
1.New/Modr	4.Obsolete	7.
2.Typical	5.	8.
3.Old Type	6.	9.None
# Rooms	**0**	
# Bedrooms	**3**	
# Full Baths	**2**	
# Half Baths	**0**	
# Addn Fixtures	**2**	
# Fireplaces	**1**	

Layout	**1 Typical**	
1.Typical	4.	7.
2.Inadeq	5.	8.
3.Horrid	6.	9.
Attic	**9 None**	
1.1/4 Fin	4.Full Fin	7.
2.1/2 Fin	5.Fl/Stair	8.
3.3/4 Fin	6.	9.None
Insulation	**1 Full**	
1.Full	4.Minimal	7.
2.Heavy	5.Partial	8.
3.Capped	6.	9.None
Unfinished %	**0%**	
Grade & Factor	**3 Average 100%**	
1.E Grade	4.B Grade	7.
2.D Grade	5.A Grade	8.SC Grade
3.C Grade	6.AA Grade	9.Same
SQFT (Footprint)	**875**	
Condition	**6 Good**	
1.Poor	4.Avg	7.V G
2.Fair	5.Avg+	8.Exc
3.Avg-	6.Good	9.Same
Phys. % Good	**0%**	
Funct. % Good	**100%**	
Functional Code	**9 None**	
1.Incomp	4.	7.
2.O-Built	5.	8.Other
3.Damage	6.	9.None
Econ. % Good	**100%**	
Economic Code	**None**	
0.None	3.No Power	6.Bad Abut
1.Location	4.Generate	9.None
2.Encroach	5.SiteLimt	9.
Entrance Code	**0**	
1.Interior	4.Vacant	7.
2.Refusal	5.Estimate	8.
3.Informed	6.	9.
Information Code	**0**	
1.Owner	4.Agent	7.
2.Relative	5.Estimate	8.
3.Tenant	6.Other	9.

TRIO Software
A Division of Harris Computer Systems

Date Inspected

Additions, Outbuildings & Improvements

Type	Year	Units	Grade	Cond	Phys.	Funct.	Sound Value
24 Frame Shed	1880	432	2 100	3	0 %	100 %	
68 Wood Deck	2007	236	4 100	6	0 %	100 %	
4 1 & 1/2 Story Fr	2007	672	4 100	6	0 %	100 %	
37 Unfin Basement	2007	672	3 100	4	0 %	100 %	
					%	%	
					%	%	
					%	%	
					%	%	
					%	%	
					%	%	

1.One Story Fram
2.Two Story Fram
3.Three Story Fr
4.1 & 1/2 Story
5.1 & 3/4 Story
6.2 & 1/2 Story
21.Open Frame Por
22.Encl Frame Por
23.Frame Garage
24.Frame Shed
25.Frame Bay Wind
26.1SFr Overhang
27.Unfin Basement
28.Unfinished Att
29.Finished Attic

Map Lot 010-011-F | Account 349 | Location 56 BLUE GOOSE LANE | Card 1 Of 1 | 9/12/2023

ALLEN, GERALD L
GILLEY, BRETT E
56 BLUE GOOSE LANE
WHITEFIELD ME 04353

B5382P18

Previous Owner
RIPLEY ALFRED & MARY LOU
148 HUSSEY HILL ROAD

OAKLAND ME 04963
Sale Date: 10/03/2011

Inspection Witnessed By:

X Date

No./Date	Description	Date Insp.

Notes:
'21- ADJ. ACREAGE PER DEED.
'20- LOT SPLIT (1.9 AC) TO NEW LOT M.010 L.011-F-1

Property Data

Neighborhood **99 Whitefield**

Tree Growth Year **0**

X Coordinate **0**

Y Coordinate **0**

Zone/Land Use **11 Residential**

Secondary Zone

Topography **2 Rolling**

1.Level 4.Below St 7.
2.Rolling 5.Low 8.
3.Above St 6.Swampy 9.

Utilities **4 Drilled Well** **6 Septic System**

1.OutHouse 4.Dr Well 7.Cesspool
2.PblcWtr 5.Dug Well 8.LakeDraw
3.PblcSewr 6.Septic 9.None

Street **3 Gravel**

1.Paved 4.Proposed 7.
2.Semi Imp 5.Private 8.
3.Gravel 6. 9.None

0

0

Sale Data

Sale Date **10/03/2011**

Price **25,000**

Sale Type **2 Land & Buildings**

1.Land 4.Mfg unit 7.
2.L & B 5.Other 8.
3.Building 6. 9.

Financing **9 Unknown**

1.Convent 4.Seller 7.
2.FHA/VA 5.Private 8.
3.Assumed 6.Cash 9.Unknown

Validity **1 Arms Length Sale**

1.Valid 4.Split 7.Changes
2.Related 5.Partial 8.Other
3.Distress 6.Exempt 9.

Verified **5 Public Record**

1.Buyer 4.Agent 7.Family
2.Seller 5.Pub Rec 8.Other
3.Lender 6.MLS 9.

Assessment Record

Year	Land	Buildings	Exempt	Total
2011	29,735	12,626	10,000	32,361
2012	29,735	12,626	0	42,361
2013	32,850	12,626	0	45,476
2014	32,850	12,626	0	45,476
2015	32,850	12,626	0	45,476
2016	32,850	12,626	0	45,476
2017	32,850	15,626	0	48,476
2018	32,850	15,626	0	48,476
2019	32,850	15,626	0	48,476
2020	32,850	15,626	0	48,476
2021	30,150	15,626	0	45,776
2022	30,600	15,626	24,500	21,726
2023	30,600	15,626	23,000	23,226
2024	30,600	15,626	19,000	27,226

Land Data

Front Foot	Type	Effective Frontage	Effective Depth	Influence Factor	Influence Code
11.Base 100fft				%	
12.Delta Triangle				%	
13.Nabla Triangle				%	
14.Sec 101to200ff				%	
15.FF 201+Over				%	
				%	
				%	
Square Foot		**Square Feet**			
16.Regular Lot				%	
17.Secondary Lot				%	
18.Excess land				%	
19.Condominium				%	
20.Miscellaneous				%	
				%	
				%	
Fract. Acre		**Acreage/Sites**			
21.Commercial Sit	22	1.50	100	%	0
22.Base Lot	28	0.40	100	%	0
23.A	45	1.00	100	%	0
Acres				%	
24.B				%	
25.Lakefront Site				%	
26.D				%	
27.Secondary Lot				%	
28.Rear Land up t					
29.Rear Land 5-20					

Total Acreage 1.90

Influence Codes

1.Un-Buildable
2.Excess Frtg
3.Topography
4.Size/Shape
5.Access
6.Deed Restricti
7.OPEN SPACE
8.Code Restricti
9.Fract Share
Acres
30.Rear Land 20-5
31.Rear Land 50+
32.Tillable/Pastu
33.Frm/OpnBlue/Cr
34.Farm/Open Spac
35.Farm/Open Spac
36.Farm/Open Spac
37.Treegrowth SW
38.Treegrowth MW
39.Treegrowth HW
40.Wasteland/RP
41.G
42.Mobile Home Si
43.PublicWtr/Sept
44.PrivateWtr/Sep
45.Lot improvemen
46.Miscellaneous

Whitefield

Whitefield

Map Lot 010-011-F | Account 349 | Location 56 BLUE GOOSE LANE | Card 1 Of 1 | 9/12/2023

Building Style		
0.	4.Cape	8.Log
1.Conv.	5.Garrison	9.Other
2.Ranch	6.Split	10.Farnhou
3.R Ranch	7.Contemp	11.Mfg Dbl

Dwelling Units
Other Units

Stories		
1.1	4.1.5	7.
2.2	5.1.75	8.
3.3	6.2.5	9.

Exterior Walls		
0.	4.Asbestos	8.Concrete
1.Wood	5.Stucco	9.Other
2.Vin/Al	6.Brick	10.Wd Shgl
3.Compos.	7.Stone	11.Cement

Roof Surface		
1.Asphalt	4.Wood Sh	7.
2.Metal	5.Other	8.
3.Composit	6.	9.

SF Masonry Trim
OPEN-3-CUSTOM
OPEN-4-CUSTOM
Year Built
Year Remodeled

Foundation		
1.Concrete	4.Wood	7.
2.C Block	5.Slab	8.
3.Br/Stone	6.Piers	9.

Basement		
1.1/4 Bmt	4.Full Bmt	7.
2.1/2 Bmt	5.None	8.
3.3/4 Bmt	6.	9.None

Bsmt Gar # Cars

Wet Basement		
1.Dry	4.	7.
2.Damp	5.	8.
3.Wet	6.	9.

SF Bsmt Living
Fin Bsmt Grade
BASEMENT FLOOR

Heat Type **100%**		
0.	4.Steam	8.Fl/Wall
1.HWBB	5.FWA	9.No Heat
2.HWCI	6.GravWA	10.Rad/BB
3.H Pump	7.Electric	11.Monitor

Cool Type **0%**		
1.Refrig	4.W&C Air	7.
2.Evapor	5.Radheat	8.
3.H Pump	6.	9.None

Kitchen Style		
1.New/Remo	4.Obsolete	7.
2.Typical	5.	8.
3.Old Type	6.	9.None

Bath(s) Style		
1.New/Modr	4.Obsolete	7.
2.Typical	5.	8.
3.Old Type	6.	9.None

Rooms
Bedrooms
Full Baths
Half Baths
Addn Fixtures
Fireplaces

TRIO Software
A Division of Harris Computer Systems

Layout		
1.Typical	4.	7.
2.Inadeq	5.	8.
3.Horrid	6.	9.

Attic		
1.1/4 Fin	4.Full Fin	7.
2.1/2 Fin	5.Fl/Stair	8.
3.3/4 Fin	6.	9.None

Insulation		
1.Full	4.Minimal	7.
2.Heavy	5.Partial	8.
3.Capped	6.	9.None

Unfinished %

Grade & Factor		
1.E Grade	4.B Grade	7.
2.D Grade	5.A Grade	8.SC Grade
3.C Grade	6.AA Grade	9.Same

SQFT (Footprint)

Condition		
1.Poor	4.Avg	7.V G
2.Fair	5.Avg+	8.Exc
3.Avg-	6.Good	9.Same

Phys. % Good
Funct. % Good

Functional Code		
1.Incomp	4.	7.
2.O-Built	5.	8.Other
3.Damage	6.	9.None

Econ. % Good

Economic Code		
0.None	3.No Power	6.Bad Abut
1.Location	4.Generate	9.None
2.Encroach	5.SiteLimt	9.

Entrance Code **1 Interior Inspect**		
1.Interior	4.Vacant	7.
2.Refusal	5.Estimate	8.
3.Informed	6.	9.

Information Code **1 Owner**		
1.Owner	4.Agent	7.
2.Relative	5.Estimate	8.
3.Tenant	6.Other	9.

Date Inspected

Additions, Outbuildings & Improvements

Type	Year	Units	Grade	Cond	Phys.	Funct.	Sound Value
962 Westbrook	1960	10x60	2 100	3	0 %	100 %	
1 One Story Frame	1998	390	2 100	3	0 %	100 %	
21 Open Frame	1998	84	2 100	3	0 %	100 %	
67 Barn	2003	244	2 100	3	0 %	100 %	
67 Barn	1998	320	2 100	3	0 %	100 %	
1 One Story Frame	2015				%	%	3,000
					%	%	
					%	%	
					%	%	
					%	%	

1.One Story Fram
2.Two Story Fram
3.Three Story Fr
4.1 & 1/2 Story
5.1 & 3/4 Story
6.2 & 1/2 Story
21.Open Frame Por
22.Encl Frame Por
23.Frame Garage
24.Frame Shed
25.Frame Bay Wind
26.1SFr Overhang
27.Unfin Basement
28.Unfinished Att
29.Finished Attic

Map Lot 020-048-001 Account 1143 Location 45 COOKSON LANE Card 1 Of 1 9/12/2023

ALLEN, JON C
ALLEN, LORI
45 COOKSON LANE
WHITEFIELD ME 04353

B2053P299

Property Data

Neighborhood **1 Whitefield**

Tree Growth Year **0**

X Coordinate **0**

Y Coordinate **0**

Zone/Land Use **11 Residential**

Secondary Zone

Topography **1 Level** **3 Above Street**

1.Level	4.Below St	7.
2.Rolling	5.Low	8.
3.Above St	6.Swampy	9.

Utilities **9 None** **6 Septic System**

1.OutHouse	4.Dr Well	7.Cesspool
2.PblcWtr	5.Dug Well	8.LakeDraw
3.PblcSewr	6.Septic	9.None

Street **1 Paved**

1.Paved	4.Proposed	7.
2.Semi Imp	5.Private	8.
3.Gravel	6.	9.None

0

0

Sale Data

Sale Date

Price

Sale Type

1.Land	4.Mfg unit	7.
2.L & B	5.Other	8.
3.Building	6.	9.

Financing

1.Convent	4.Seller	7.
2.FHA/VA	5.Private	8.
3.Assumed	6.Cash	9.Unknown

Validity

1.Valid	4.Split	7.Changes
2.Related	5.Partial	8.Other
3.Distress	6.Exempt	9.

Verified

1.Buyer	4.Agent	7.Family
2.Seller	5.Pub Rec	8.Other
3.Lender	6.MLS	9.

Assessment Record

Year	Land	Buildings	Exempt	Total
2011	28,760	65,914	10,000	84,674
2012	28,760	65,914	10,000	84,674
2013	30,600	65,914	10,000	86,514
2014	30,600	65,914	10,000	86,514
2015	25,600	63,305	10,000	78,905
2016	25,600	63,305	10,000	78,905
2017	25,600	63,305	15,000	73,905
2018	25,600	63,305	20,000	68,905
2019	25,600	63,305	20,000	68,905
2020	25,600	63,305	20,000	68,905
2021	25,600	63,305	25,000	63,905
2022	25,600	63,305	24,500	64,405
2023	25,600	63,212	23,000	65,812
2024	25,600	63,212	19,000	69,812

Land Data

Front Foot	Type	Effective Frontage	Effective Depth	Influence Factor	Influence Code
11.Base 100fft				%	
12.Delta Triangle				%	
13.Nabla Triangle				%	
14.Sec 101to200ff				%	
15.FF 201+Over				%	
				%	
				%	
Square Foot		**Square Feet**			
16.Regular Lot				%	
17.Secondary Lot				%	
18.Excess land				%	
19.Condominium				%	
20.Miscellaneous				%	
				%	
				%	
Fract. Acre		**Acreage/Sites**			
21.Commercial Sit	22	1.50	100	%	0
22.Base Lot	28	0.40	100	%	0
23.A	45	0.50	100	%	0
Acres				%	
24.B				%	
25.Lakefront Site				%	
26.D				%	
27.Secondary Lot				%	
28.Rear Land up t					
29.Rear Land 5-20					

Total Acreage 1.90

Influence Codes

1.Un-Buildable
2.Excess Frtg
3.Topography
4.Size/Shape
5.Access
6.Deed Restricti
7.OPEN SPACE
8.Code Restricti
9.Fract Share
Acres
30.Rear Land 20-5
31.Rear Land 50+
32.Tillable/Pastu
33.Frm/OpnBlue/Cr
34.Farm/Open Spac
35.Farm/Open Spac
36.Farm/Open Spac
37.Treegrowth SW
38.Treegrowth MW
39.Treegrowth HW
40.Wasteland/RP
41.G
42.Mobile Home Si
43.PublicWtr/Sept
44.PrivateWtr/Sep
45.Lot improvemen
46.Miscellaneous

Inspection Witnessed By:

X Date

No./Date	Description	Date Insp.

Notes:
11/19/21 REV OUSIDE W/SON, REMOVE SHED, ADJ WD.

Whitefield

Whitefield

Map Lot 020-048-001 | Account 1143 | Location 45 COOKSON LANE | Card 1 Of 1 | 9/12/2023

Building Style **11**		
0.	4.Cape	8.Log
1.Conv.	5.Garrison	9.Other
2.Ranch	6.Split	10.Farnhou
3.R Ranch	7.Contemp	11.Mfg Dbl
Dwelling Units **1**		
Other Units **0**		
Stories **1 One Story**		
1.1	4.1.5	7.
2.2	5.1.75	8.
3.3	6.2.5	9.
Exterior Walls **2 Vinyl/Aluminum**		
0.	4.Asbestos	8.Concrete
1.Wood	5.Stucco	9.Other
2.Vin/Al	6.Brick	10.Wd Shgl
3.Compos.	7.Stone	11.Cement
Roof Surface **1 Asphalt Shingles**		
1.Asphalt	4.Wood Sh	7.
2.Metal	5.Other	8.
3.Composit	6.	9.
SF Masonry Trim **0**		
OPEN-3-CUSTOM **0**		
OPEN-4-CUSTOM **0**		
Year Built **1995**		
Year Remodeled **0**		
Foundation **6 Piers**		
1.Concrete	4.Wood	7.
2.C Block	5.Slab	8.
3.Br/Stone	6.Piers	9.
Basement **9 No Basement**		
1.1/4 Bmt	4.Full Bmt	7.
2.1/2 Bmt	5.None	8.
3.3/4 Bmt	6.	9.None
Bsmt Gar # Cars **0**		
Wet Basement **9 No Basement**		
1.Dry	4.	7.
2.Damp	5.	8.
3.Wet	6.	9.

SF Bsmt Living **0**		
Fin Bsmt Grade **0 0**		
BASEMENT FLOOR **0**		
Heat Type **100% 5 Forced Warm Air**		
0.	4.Steam	8.Fl/Wall
1.HWBB	5.FWA	9.No Heat
2.HWCI	6.GravWA	10.Rad/BB
3.H Pump	7.Electric	11.Monitor
Cool Type **0% 9 None**		
1.Refrig	4.W&C Air	7.
2.Evapor	5.Radheat	8.
3.H Pump	6.	9.None
Kitchen Style **2 Typical**		
1.New/Remo	4.Obsolete	7.
2.Typical	5.	8.
3.Old Type	6.	9.None
Bath(s) Style **2 Typical Bath(s)**		
1.New/Modr	4.Obsolete	7.
2.Typical	5.	8.
3.Old Type	6.	9.None
# Rooms **6**		
# Bedrooms **3**		
# Full Baths **2**		
# Half Baths **0**		
# Addn Fixtures **1**		
# Fireplaces **0**		

TRIO Software
A Division of Harris Computer Systems

Layout **1 Typical**		
1.Typical	4.	7.
2.Inadeq	5.	8.
3.Horrid	6.	9.
Attic **9 None**		
1.1/4 Fin	4.Full Fin	7.
2.1/2 Fin	5.Fl/Stair	8.
3.3/4 Fin	6.	9.None
Insulation **1 Full**		
1.Full	4.Minimal	7.
2.Heavy	5.Partial	8.
3.Capped	6.	9.None
Unfinished % **0%**		
Grade & Factor **3 Average 100%**		
1.E Grade	4.B Grade	7.
2.D Grade	5.A Grade	8.SC Grade
3.C Grade	6.AA Grade	9.Same
SQFT (Footprint) **1352**		
Condition **4 Average**		
1.Poor	4.Avg	7.V G
2.Fair	5.Avg+	8.Exc
3.Avg-	6.Good	9.Same
Phys. % Good **0%**		
Funct. % Good **96%**		
Functional Code **3 Damage**		
1.Incomp	4.	7.
2.O-Built	5.	8.Other
3.Damage	6.	9.None
Econ. % Good **100%**		
Economic Code **None**		
0.None	3.No Power	6.Bad Abut
1.Location	4.Generate	9.None
2.Encroach	5.SiteLimt	9.
Entrance Code **1 Interior Inspect**		
1.Interior	4.Vacant	7.
2.Refusal	5.Estimate	8.
3.Informed	6.	9.
Information Code **1 Owner**		
1.Owner	4.Agent	7.
2.Relative	5.Estimate	8.
3.Tenant	6.Other	9.

Date Inspected

Additions, Outbuildings & Improvements

Type	Year	Units	Grade	Cond	Phys.	Funct.	Sound Value
68 Wood Deck	2005	316	3 100	4	0 %	100 %	
409 Concrete Pad	1995	1352	3 100	4	0 %	100 %	
					%	%	
					%	%	
					%	%	
					%	%	
					%	%	
					%	%	
					%	%	
					%	%	

1.One Story Fram
2.Two Story Fram
3.Three Story Fr
4.1 & 1/2 Story
5.1 & 3/4 Story
6.2 & 1/2 Story
21.Open Frame Por
22.Encl Frame Por
23.Frame Garage
24.Frame Shed
25.Frame Bay Wind
26.1SFr Overhang
27.Unfin Basement
28.Unfinished Att
29.Finished Attic

Map Lot 017-004 Account 186 Location 104 MILLS ROAD Card 1 Of 1 9/12/2023

ALLEN, PAMELA R (SPEAR)
ALLEN, PHILIP L
104 MILLS ROAD
WHITEFIELD ME 04353

B4791P237

Previous Owner
CHASE TIMOTHY L.
PO BOX 78

WHITEFIELD ME 04353
Sale Date: 6/18/2014

Inspection Witnessed By:

X Date

No./Date	Description	Date Insp.

Notes:
8/3/18 PER '17 NOTE CALL HSE COMP.
7/17/17 W/MRS HSE 90%COMP ON 4/1 +MVR. ADJ LIST & FUNC

Whitefield

Property Data

Neighborhood **99 Whitefield**

Tree Growth Year **0**

X Coordinate **0**

Y Coordinate **0**

Zone/Land Use **11 Residential**

Secondary Zone

Topography **2 Rolling**

1.Level 4.Below St 7.
2.Rolling 5.Low 8.
3.Above St 6.Swampy 9.

Utilities **4 Drilled Well** **6 Septic System**

1.OutHouse 4.Dr Well 7.Cesspool
2.PblcWtr 5.Dug Well 8.LakeDraw
3.PblcSewr 6.Septic 9.None

Street **1 Paved**

1.Paved 4.Proposed 7.
2.Semi Imp 5.Private 8.
3.Gravel 6. 9.None

0

0

Sale Data

Sale Date **6/18/2014**

Price **30,000**

Sale Type **1 Land Only**

1.Land 4.Mfg unit 7.
2.L & B 5.Other 8.
3.Building 6. 9.

Financing **9 Unknown**

1.Convent 4.Seller 7.
2.FHA/VA 5.Private 8.
3.Assumed 6.Cash 9.Unknown

Validity **1 Arms Length Sale**

1.Valid 4.Split 7.Changes
2.Related 5.Partial 8.Other
3.Distress 6.Exempt 9.

Verified **5 Public Record**

1.Buyer 4.Agent 7.Family
2.Seller 5.Pub Rec 8.Other
3.Lender 6.MLS 9.

Assessment Record

Year	Land	Buildings	Exempt	Total
2011	28,825	0	0	28,825
2012	28,825	0	0	28,825
2013	30,750	0	0	30,750
2014	30,750	0	0	30,750
2015	30,750	0	0	30,750
2016	30,750	0	0	30,750
2017	30,750	20,804	0	51,554
2018	30,750	79,170	0	109,920
2019	30,750	87,879	0	118,629
2020	30,750	87,879	0	118,629
2021	30,750	87,879	25,000	93,629
2022	30,750	87,879	24,500	94,129
2023	30,750	87,879	23,000	95,629
2024	30,750	87,879	19,000	99,629

Land Data

Front Foot	Type	Effective Frontage	Effective Depth	Influence Factor	Influence Code
11.Base 100fft				%	
12.Delta Triangle				%	
13.Nabla Triangle				%	
14.Sec 101to200ff				%	
15.FF 201+Over				%	
				%	
				%	
Square Foot		**Square Feet**			
16.Regular Lot				%	
17.Secondary Lot				%	
18.Excess land				%	
19.Condominium				%	
20.Miscellaneous				%	
				%	
				%	
Fract. Acre		**Acreage/Sites**			
21.Commercial Sit	22	1.50	100	%	0
22.Base Lot	28	0.50	100	%	0
23.A	45	1.00	100	%	0
Acres				%	
24.B				%	
25.Lakefront Site				%	
26.D				%	
27.Secondary Lot				%	
28.Rear Land up t					
29.Rear Land 5-20					

Total Acreage 2.00

Influence Codes

1.Un-Buildable
2.Excess Frtg
3.Topography
4.Size/Shape
5.Access
6.Deed Restricti
7.OPEN SPACE
8.Code Restricti
9.Fract Share
Acres
30.Rear Land 20-5
31.Rear Land 50+
32.Tillable/Pastu
33.Frm/OpnBlue/Cr
34.Farm/Open Spac
35.Farm/Open Spac
36.Farm/Open Spac
37.Treegrowth SW
38.Treegrowth MW
39.Treegrowth HW
40.Wasteland/RP
41.G
42.Mobile Home Si
43.PublicWtr/Sept
44.PrivateWtr/Sep
45.Lot improvemen
46.Miscellaneous

Whitefield

Map Lot 017-004 | Account 186 | Location 104 MILLS ROAD | Card 1 Of 1 | 9/12/2023

Building Style	**1 Conventional**	
0.	4.Cape	8.Log
1.Conv.	5.Garrison	9.Other
2.Ranch	6.Split	10.Farnhou
3.R Ranch	7.Contemp	11.Mfg Dbl
Dwelling Units	**1**	
Other Units	**0**	
Stories	**1 One Story**	
1.1	4.1.5	7.
2.2	5.1.75	8.
3.3	6.2.5	9.
Exterior Walls	**2 Vinyl/Aluminum**	
0.	4.Asbestos	8.Concrete
1.Wood	5.Stucco	9.Other
2.Vin/Al	6.Brick	10.Wd Shgl
3.Compos.	7.Stone	11.Cement
Roof Surface	**2 Sheet Metal**	
1.Asphalt	4.Wood Sh	7.
2.Metal	5.Other	8.
3.Composit	6.	9.
SF Masonry Trim	**0**	
OPEN-3-CUSTOM	**0**	
OPEN-4-CUSTOM	**0**	
Year Built	**2015**	
Year Remodeled	**0**	
Foundation	**1 Concrete**	
1.Concrete	4.Wood	7.
2.C Block	5.Slab	8.
3.Br/Stone	6.Piers	9.
Basement	**4 Full Basement**	
1.1/4 Bmt	4.Full Bmt	7.
2.1/2 Bmt	5.None	8.
3.3/4 Bmt	6.	9.None
Bsmt Gar # Cars	**0**	
Wet Basement	**1 Dry Basement**	
1.Dry	4.	7.
2.Damp	5.	8.
3.Wet	6.	9.

SF Bsmt Living	**0**	
Fin Bsmt Grade	**0 0**	
BASEMENT FLOOR	**0**	
Heat Type	**100%**	**1 Hot Water BB**
0.	4.Steam	8.Fl/Wall
1.HWBB	5.FWA	9.No Heat
2.HWCI	6.GravWA	10.Rad/BB
3.H Pump	7.Electric	11.Monitor
Cool Type	**0%**	**9 None**
1.Refrig	4.W&C Air	7.
2.Evapor	5.Radheat	8.
3.H Pump	6.	9.None
Kitchen Style	**1 New/Remodeled**	
1.New/Remo	4.Obsolete	7.
2.Typical	5.	8.
3.Old Type	6.	9.None
Bath(s) Style	**1 New/modern**	
1.New/Modr	4.Obsolete	7.
2.Typical	5.	8.
3.Old Type	6.	9.None
# Rooms	**0**	
# Bedrooms	**1**	
# Full Baths	**1**	
# Half Baths	**1**	
# Addn Fixtures	**1**	
# Fireplaces	**0**	

TRIO Software
A Division of Harris Computer Systems

Layout	**1 Typical**	
1.Typical	4.	7.
2.Inadeq	5.	8.
3.Horrid	6.	9.
Attic	**9 None**	
1.1/4 Fin	4.Full Fin	7.
2.1/2 Fin	5.Fl/Stair	8.
3.3/4 Fin	6.	9.None
Insulation	**1 Full**	
1.Full	4.Minimal	7.
2.Heavy	5.Partial	8.
3.Capped	6.	9.None
Unfinished %	**0%**	
Grade & Factor	**3 Average 100%**	
1.E Grade	4.B Grade	7.
2.D Grade	5.A Grade	8.SC Grade
3.C Grade	6.AA Grade	9.Same
SQFT (Footprint)	**960**	
Condition	**4 Average**	
1.Poor	4.Avg	7.V G
2.Fair	5.Avg+	8.Exc
3.Avg-	6.Good	9.Same
Phys. % Good	**0%**	
Funct. % Good	**100%**	
Functional Code	**9 None**	
1.Incomp	4.	7.
2.O-Built	5.	8.Other
3.Damage	6.	9.None
Econ. % Good	**100%**	
Economic Code	**None**	
0.None	3.No Power	6.Bad Abut
1.Location	4.Generate	9.None
2.Encroach	5.SiteLimt	9.
Entrance Code	**1 Interior Inspect**	
1.Interior	4.Vacant	7.
2.Refusal	5.Estimate	8.
3.Informed	6.	9.
Information Code	**1 Owner**	
1.Owner	4.Agent	7.
2.Relative	5.Estimate	8.
3.Tenant	6.Other	9.

Date Inspected

Additions, Outbuildings & Improvements

Type	Year	Units	Grade	Cond	Phys.	Funct.	Sound Value
21 Open Frame	0	80	0 0	0	0 %	0 %	
68 Wood Deck	0	128	0 0	0	0 %	0 %	
24 Frame Shed	0				%	%	800
					%	%	
					%	%	
					%	%	
					%	%	
					%	%	
					%	%	
					%	%	

1.One Story Fram
2.Two Story Fram
3.Three Story Fr
4.1 & 1/2 Story
5.1 & 3/4 Story
6.2 & 1/2 Story
21.Open Frame Por
22.Encl Frame Por
23.Frame Garage
24.Frame Shed
25.Frame Bay Wind
26.1SFr Overhang
27.Unfin Basement
28.Unfinished Att
29.Finished Attic

Map Lot 018-022 Account 1155 Location COOPER ROAD Card 1 Of 1 9/12/2023

ALLEN, THOMAS J
759 COOPER ROAD
CHELSEA ME 04330

B1060P39 B4614P124

Previous Owner
ALLEN THOMAS
759 COOPER ROAD

CHELSEA ME 04330
Sale Date: 11/11/2014

Inspection Witnessed By:

X Date

No./Date	Description	Date Insp.

Notes:

Whitefield

Property Data

Neighborhood **1 Whitefield**

Tree Growth Year **0**

X Coordinate **0**

Y Coordinate **0**

Zone/Land Use **11 Residential**

Secondary Zone

Topography **2 Rolling** **9**

1.Level	4.Below St	7.
2.Rolling	5.Low	8.
3.Above St	6.Swampy	9.

Utilities **9 None** **9 None**

1.OutHouse	4.Dr Well	7.Cesspool
2.PblcWtr	5.Dug Well	8.LakeDraw
3.PblcSewr	6.Septic	9.None

Street **1 Paved**

1.Paved	4.Proposed	7.
2.Semi Imp	5.Private	8.
3.Gravel	6.	9.None

0

0

Sale Data

Sale Date **11/11/2014**

Price

Sale Type **1 Land Only**

1.Land	4.Mfg unit	7.
2.L & B	5.Other	8.
3.Building	6.	9.

Financing **9 Unknown**

1.Convent	4.Seller	7.
2.FHA/VA	5.Private	8.
3.Assumed	6.Cash	9.Unknown

Validity **2 Related Parties**

1.Valid	4.Split	7.Changes
2.Related	5.Partial	8.Other
3.Distress	6.Exempt	9.

Verified **5 Public Record**

1.Buyer	4.Agent	7.Family
2.Seller	5.Pub Rec	8.Other
3.Lender	6.MLS	9.

Assessment Record

Year	Land	Buildings	Exempt	Total
2011	23,960	0	0	23,960
2012	23,960	0	0	23,960
2013	29,170	0	0	29,170
2014	29,170	0	0	29,170
2015	29,170	0	0	29,170
2016	29,170	0	0	29,170
2017	29,170	0	0	29,170
2018	29,170	0	0	29,170
2019	29,170	0	0	29,170
2020	29,170	0	0	29,170
2021	29,170	0	0	29,170
2022	29,170	0	0	29,170
2023	29,170	0	0	29,170
2024	29,170	0	0	29,170

Land Data

Front Foot	Type	Effective Frontage	Effective Depth	Influence Factor	Influence Code
11.Base 100fft				%	
12.Delta Triangle				%	
13.Nabla Triangle				%	
14.Sec 101to200ff				%	
15.FF 201+Over				%	
				%	
				%	
Square Foot		**Square Feet**			
16.Regular Lot				%	
17.Secondary Lot				%	
18.Excess land				%	
19.Condominium				%	
20.Miscellaneous				%	
				%	
				%	
Fract. Acre		**Acreage/Sites**			
21.Commercial Sit	22	1.50	100	%	0
22.Base Lot	28	3.50	100	%	0
23.A	29	4.90	100	%	0
Acres				%	
24.B				%	
25.Lakefront Site				%	
26.D				%	
27.Secondary Lot				%	
28.Rear Land up t					
29.Rear Land 5-20					

Total Acreage 9.90

Influence Codes

1.Un-Buildable
2.Excess Frtg
3.Topography
4.Size/Shape
5.Access
6.Deed Restricti
7.OPEN SPACE
8.Code Restricti
9.Fract Share
Acres
30.Rear Land 20-5
31.Rear Land 50+
32.Tillable/Pastu
33.Frm/OpnBlue/Cr
34.Farm/Open Spac
35.Farm/Open Spac
36.Farm/Open Spac
37.Treegrowth SW
38.Treegrowth MW
39.Treegrowth HW
40.Wasteland/RP
41.G
42.Mobile Home Si
43.PublicWtr/Sept
44.PrivateWtr/Sep
45.Lot improvemen
46.Miscellaneous

Whitefield

Map Lot 018-022 | Account 1155 | Location COOPER ROAD | Card 1 Of 1 | 9/12/2023

Building Style		
0.	4.Cape	8.Log
1.Conv.	5.Garrison	9.Other
2.Ranch	6.Split	10.Farnhou
3.R Ranch	7.Contemp	11.Mfg Dbl

Dwelling Units

Other Units

Stories		
1.1	4.1.5	7.
2.2	5.1.75	8.
3.3	6.2.5	9.

Exterior Walls		
0.	4.Asbestos	8.Concrete
1.Wood	5.Stucco	9.Other
2.Vin/Al	6.Brick	10.Wd Shgl
3.Compos.	7.Stone	11.Cement

Roof Surface		
1.Asphalt	4.Wood Sh	7.
2.Metal	5.Other	8.
3.Composit	6.	9.

SF Masonry Trim

OPEN-3-CUSTOM

OPEN-4-CUSTOM

Year Built

Year Remodeled

Foundation		
1.Concrete	4.Wood	7.
2.C Block	5.Slab	8.
3.Br/Stone	6.Piers	9.

Basement		
1.1/4 Bmt	4.Full Bmt	7.
2.1/2 Bmt	5.None	8.
3.3/4 Bmt	6.	9.None

Bsmt Gar # Cars

Wet Basement		
1.Dry	4.	7.
2.Damp	5.	8.
3.Wet	6.	9.

SF Bsmt Living

Fin Bsmt Grade

BASEMENT FLOOR

Heat Type **100%**		
0.	4.Steam	8.Fl/Wall
1.HWBB	5.FWA	9.No Heat
2.HWCI	6.GravWA	10.Rad/BB
3.H Pump	7.Electric	11.Monitor

Cool Type **0%**		
1.Refrig	4.W&C Air	7.
2.Evapor	5.Radheat	8.
3.H Pump	6.	9.None

Kitchen Style		
1.New/Remo	4.Obsolete	7.
2.Typical	5.	8.
3.Old Type	6.	9.None

Bath(s) Style		
1.New/Modr	4.Obsolete	7.
2.Typical	5.	8.
3.Old Type	6.	9.None

Rooms

Bedrooms

Full Baths

Half Baths

Addn Fixtures

Fireplaces

TRIO Software
A Division of Harris Computer Systems

Layout		
1.Typical	4.	7.
2.Inadeq	5.	8.
3.Horrid	6.	9.

Attic		
1.1/4 Fin	4.Full Fin	7.
2.1/2 Fin	5.Fl/Stair	8.
3.3/4 Fin	6.	9.None

Insulation		
1.Full	4.Minimal	7.
2.Heavy	5.Partial	8.
3.Capped	6.	9.None

Unfinished %

Grade & Factor		
1.E Grade	4.B Grade	7.
2.D Grade	5.A Grade	8.SC Grade
3.C Grade	6.AA Grade	9.Same

SQFT (Footprint)

Condition		
1.Poor	4.Avg	7.V G
2.Fair	5.Avg+	8.Exc
3.Avg-	6.Good	9.Same

Phys. % Good

Funct. % Good

Functional Code		
1.Incomp	4.	7.
2.O-Built	5.	8.Other
3.Damage	6.	9.None

Econ. % Good

Economic Code		
0.None	3.No Power	6.Bad Abut
1.Location	4.Generate	9.None
2.Encroach	5.SiteLimt	9.

Entrance Code **0**		
1.Interior	4.Vacant	7.
2.Refusal	5.Estimate	8.
3.Informed	6.	9.

Information Code **0**		
1.Owner	4.Agent	7.
2.Relative	5.Estimate	8.
3.Tenant	6.Other	9.

Date Inspected

Additions, Outbuildings & Improvements

Type	Year	Units	Grade	Cond	Phys.	Funct.	Sound Value
					%	%	
					%	%	
					%	%	
					%	%	
					%	%	
					%	%	
					%	%	
					%	%	
					%	%	
					%	%	

1.One Story Fram
2.Two Story Fram
3.Three Story Fr
4.1 & 1/2 Story
5.1 & 3/4 Story
6.2 & 1/2 Story
21.Open Frame Por
22.Encl Frame Por
23.Frame Garage
24.Frame Shed
25.Frame Bay Wind
26.1SFr Overhang
27.Unfin Basement
28.Unfinished Att
29.Finished Attic

Map Lot 018-002 Account 745 Location 728 COOPER ROAD Card 1 Of 1 9/12/2023

ALLEN, WAYNE S
728 COOPER ROAD
WHITEFIELD ME 04353

B2070P41 B2145P70

Property Data

Neighborhood **1 Whitefield**

Tree Growth Year **0**

X Coordinate **0**

Y Coordinate **0**

Zone/Land Use **11 Residential**

Secondary Zone

Topography **2 Rolling**

1.Level	4.Below St	7.
2.Rolling	5.Low	8.
3.Above St	6.Swampy	9.

Utilities **4 Drilled Well** **6 Septic System**

1.OutHouse	4.Dr Well	7.Cesspool
2.PblcWtr	5.Dug Well	8.LakeDraw
3.PblcSewr	6.Septic	9.None

Street **1 Paved**

1.Paved	4.Proposed	7.
2.Semi Imp	5.Private	8.
3.Gravel	6.	9.None

0

0

Sale Data

Sale Date

Price

Sale Type

1.Land	4.Mfg unit	7.
2.L & B	5.Other	8.
3.Building	6.	9.

Financing

1.Convent	4.Seller	7.
2.FHA/VA	5.Private	8.
3.Assumed	6.Cash	9.Unknown

Validity

1.Valid	4.Split	7.Changes
2.Related	5.Partial	8.Other
3.Distress	6.Exempt	9.

Verified

1.Buyer	4.Agent	7.Family
2.Seller	5.Pub Rec	8.Other
3.Lender	6.MLS	9.

Assessment Record

Year	Land	Buildings	Exempt	Total
2011	59,470	84,459	0	143,929
2012	49,470	84,459	0	133,929
2013	55,490	84,459	0	139,949
2014	55,490	84,459	0	139,949
2015	55,490	84,459	0	139,949
2016	55,490	87,939	0	143,429
2017	55,490	88,553	0	144,043
2018	55,490	88,553	0	144,043
2019	55,490	88,553	0	144,043
2020	55,490	88,553	0	144,043
2021	55,490	88,553	0	144,043
2022	55,490	88,553	0	144,043
2023	55,490	88,553	0	144,043
2024	55,490	88,553	0	144,043

Land Data

Front Foot	Type	Effective Frontage	Effective Depth	Influence Factor	Influence Code
11.Base 100fft				%	
12.Delta Triangle				%	
13.Nabla Triangle				%	
14.Sec 101to200ff				%	
15.FF 201+Over				%	
				%	
				%	
Square Foot		**Square Feet**			
16.Regular Lot				%	
17.Secondary Lot				%	
18.Excess land				%	
19.Condominium				%	
20.Miscellaneous				%	
				%	
				%	
Fract. Acre		**Acreage/Sites**			
21.Commercial Sit	22	1.50	100	%	0
22.Base Lot	22	1.50	100	%	0
23.A	28	3.50	100	%	0
Acres	45	1.00	100	%	0
24.B	29	0.30	100	%	0
25.Lakefront Site				%	
26.D				%	
27.Secondary Lot					
28.Rear Land up t					
29.Rear Land 5-20					

Total Acreage 6.80

Influence Codes

1.Un-Buildable
2.Excess Frtg
3.Topography
4.Size/Shape
5.Access
6.Deed Restricti
7.OPEN SPACE
8.Code Restricti
9.Fract Share
Acres
30.Rear Land 20-5
31.Rear Land 50+
32.Tillable/Pastu
33.Frm/OpnBlue/Cr
34.Farm/Open Spac
35.Farm/Open Spac
36.Farm/Open Spac
37.Treegrowth SW
38.Treegrowth MW
39.Treegrowth HW
40.Wasteland/RP
41.G
42.Mobile Home Si
43.PublicWtr/Sept
44.PrivateWtr/Sep
45.Lot improvemen
46.Miscellaneous

Inspection Witnessed By:

X Date

No./Date	Description	Date Insp.

Notes:

Whitefield

Whitefield

Map Lot 018-002 | Account 745 | Location 728 COOPER ROAD | Card 1 Of 1 | 9/12/2023

Building Style **2 Ranch**		
0.	4.Cape	8.Log
1.Conv.	5.Garrison	9.Other
2.Ranch	6.Split	10.Farnhou
3.R Ranch	7.Contemp	11.Mfg Dbl
Dwelling Units **1**		
Other Units **0**		
Stories **1 One Story**		
1.1	4.1.5	7.
2.2	5.1.75	8.
3.3	6.2.5	9.
Exterior Walls **2 Vinyl/Aluminum**		
0.	4.Asbestos	8.Concrete
1.Wood	5.Stucco	9.Other
2.Vin/Al	6.Brick	10.Wd Shgl
3.Compos.	7.Stone	11.Cement
Roof Surface **1 Asphalt Shingles**		
1.Asphalt	4.Wood Sh	7.
2.Metal	5.Other	8.
3.Composit	6.	9.
SF Masonry Trim **0**		
OPEN-3-CUSTOM **0**		
OPEN-4-CUSTOM **0**		
Year Built **2005**		
Year Remodeled **0**		
Foundation **4 Wood**		
1.Concrete	4.Wood	7.
2.C Block	5.Slab	8.
3.Br/Stone	6.Piers	9.
Basement **9 No Basement**		
1.1/4 Bmt	4.Full Bmt	7.
2.1/2 Bmt	5.None	8.
3.3/4 Bmt	6.	9.None
Bsmt Gar # Cars **0**		
Wet Basement **9 No Basement**		
1.Dry	4.	7.
2.Damp	5.	8.
3.Wet	6.	9.

SF Bsmt Living **0**		
Fin Bsmt Grade **0 0**		
BASEMENT FLOOR **0**		
Heat Type **100% 5 Forced Warm Air**		
0.	4.Steam	8.Fl/Wall
1.HWBB	5.FWA	9.No Heat
2.HWCI	6.GravWA	10.Rad/BB
3.H Pump	7.Electric	11.Monitor
Cool Type **0% 9 None**		
1.Refrig	4.W&C Air	7.
2.Evapor	5.Radheat	8.
3.H Pump	6.	9.None
Kitchen Style **1 New/Remodeled**		
1.New/Remo	4.Obsolete	7.
2.Typical	5.	8.
3.Old Type	6.	9.None
Bath(s) Style **1 New/modern**		
1.New/Modr	4.Obsolete	7.
2.Typical	5.	8.
3.Old Type	6.	9.None
# Rooms **0**		
# Bedrooms **0**		
# Full Baths **1**		
# Half Baths **0**		
# Addn Fixtures **1**		
# Fireplaces **0**		

TRIO Software
A Division of Harris Computer Systems

Layout **1 Typical**		
1.Typical	4.	7.
2.Inadeq	5.	8.
3.Horrid	6.	9.
Attic **9 None**		
1.1/4 Fin	4.Full Fin	7.
2.1/2 Fin	5.Fl/Stair	8.
3.3/4 Fin	6.	9.None
Insulation **1 Full**		
1.Full	4.Minimal	7.
2.Heavy	5.Partial	8.
3.Capped	6.	9.None
Unfinished % **0%**		
Grade & Factor **3 Average 100%**		
1.E Grade	4.B Grade	7.
2.D Grade	5.A Grade	8.SC Grade
3.C Grade	6.AA Grade	9.Same
SQFT (Footprint) **1080**		
Condition **4 Average**		
1.Poor	4.Avg	7.V G
2.Fair	5.Avg+	8.Exc
3.Avg-	6.Good	9.Same
Phys. % Good **0%**		
Funct. % Good **100%**		
Functional Code **9 None**		
1.Incomp	4.	7.
2.O-Built	5.	8.Other
3.Damage	6.	9.None
Econ. % Good **100%**		
Economic Code **None**		
0.None	3.No Power	6.Bad Abut
1.Location	4.Generate	9.None
2.Encroach	5.SiteLimt	9.
Entrance Code **1 Interior Inspect**		
1.Interior	4.Vacant	7.
2.Refusal	5.Estimate	8.
3.Informed	6.	9.
Information Code **1 Owner**		
1.Owner	4.Agent	7.
2.Relative	5.Estimate	8.
3.Tenant	6.Other	9.

Date Inspected

Additions, Outbuildings & Improvements

Type	Year	Units	Grade	Cond	Phys.	Funct.	Sound Value
409 Concrete Pad	2005	1200	3 100	4	0 %	100 %	
23 Frame Garage	2014	576	3 100	4	0 %	100 %	
					%	%	
					%	%	
					%	%	
					%	%	
					%	%	
					%	%	
					%	%	
					%	%	

1.One Story Fram
2.Two Story Fram
3.Three Story Fr
4.1 & 1/2 Story
5.1 & 3/4 Story
6.2 & 1/2 Story
21.Open Frame Por
22.Encl Frame Por
23.Frame Garage
24.Frame Shed
25.Frame Bay Wind
26.1SFr Overhang
27.Unfin Basement
28.Unfinished Att
29.Finished Attic

Map Lot 002-004 Account 202 Location 625 HEAD TIDE ROAD Card 1 Of 1 9/12/2023

AMERICAN ORTHODOX COMMUNITY OF THE TWELTH HOLY
625 HEAD TIDE ROAD
WHITEFIELD ME 04353

B1471P46

Property Data

Neighborhood **1 Whitefield**

Tree Growth Year **0**

X Coordinate **0**

Y Coordinate **0**

Zone/Land Use **11 Residential**

Secondary Zone

Topography **4 Below Street**

1.Level	4.Below St	7.
2.Rolling	5.Low	8.
3.Above St	6.Swampy	9.

Utilities **5 Dug Well** **6 Septic System**

1.OutHouse	4.Dr Well	7.Cesspool
2.PblcWtr	5.Dug Well	8.LakeDraw
3.PblcSewr	6.Septic	9.None

Street **3 Gravel**

1.Paved	4.Proposed	7.
2.Semi Imp	5.Private	8.
3.Gravel	6.	9.None

0

0

Sale Data

Sale Date

Price

Sale Type

1.Land	4.Mfg unit	7.
2.L & B	5.Other	8.
3.Building	6.	9.

Financing

1.Convent	4.Seller	7.
2.FHA/VA	5.Private	8.
3.Assumed	6.Cash	9.Unknown

Validity

1.Valid	4.Split	7.Changes
2.Related	5.Partial	8.Other
3.Distress	6.Exempt	9.

Verified

1.Buyer	4.Agent	7.Family
2.Seller	5.Pub Rec	8.Other
3.Lender	6.MLS	9.

Assessment Record

Year	Land	Buildings	Exempt	Total
2011	55,525	244,316	299,841	0
2013	62,250	244,316	306,566	0
2014	62,250	244,316	306,566	0
2015	62,250	244,316	306,566	0
2016	62,250	244,316	306,566	0
2017	62,250	244,316	306,566	0
2018	62,250	244,316	306,566	0
2019	62,250	244,316	306,566	0
2020	62,250	244,316	306,566	0
2021	62,250	244,316	306,566	0
2022	62,250	244,316	306,566	0
2024	62,250	244,316	306,566	0

Land Data

Front Foot	Type	Effective Frontage	Effective Depth	Influence Factor	Influence Code
11.Base 100fft				%	
12.Delta Triangle				%	
13.Nabla Triangle				%	
14.Sec 101to200ff				%	
15.FF 201+Over				%	
				%	
				%	
Square Foot		**Square Feet**			
16.Regular Lot				%	
17.Secondary Lot				%	
18.Excess land				%	
19.Condominium				%	
20.Miscellaneous				%	
				%	
				%	
Fract. Acre		**Acreage/Sites**			
21.Commercial Sit	22	1.50	100	%	0
22.Base Lot	28	3.50	100	%	0
23.A	47	1.00	100	%	0
Acres	45	2.00	100	%	0
24.B	29	15.00	100	%	0
25.Lakefront Site				%	
26.D				%	
27.Secondary Lot					
28.Rear Land up t					
29.Rear Land 5-20					

Total Acreage 20.00

Influence Codes

1.Un-Buildable
2.Excess Frtg
3.Topography
4.Size/Shape
5.Access
6.Deed Restricti
7.OPEN SPACE
8.Code Restricti
9.Fract Share
Acres
30.Rear Land 20-5
31.Rear Land 50+
32.Tillable/Pastu
33.Frm/OpnBlue/Cr
34.Farm/Open Spac
35.Farm/Open Spac
36.Farm/Open Spac
37.Treegrowth SW
38.Treegrowth MW
39.Treegrowth HW
40.Wasteland/RP
41.G
42.Mobile Home Si
43.PublicWtr/Sept
44.PrivateWtr/Sep
45.Lot improvemen
46.Miscellaneous

Inspection Witnessed By:

X Date

No./Date	Description	Date Insp.

Notes:

Whitefield

Whitefield

Map Lot 002-004 | Account 202 | Location 625 HEAD TIDE ROAD | Card 1 Of 1 | 9/12/2023

Building Style	**9 Other**	
0.	4.Cape	8.Log
1.Conv.	5.Garrison	9.Other
2.Ranch	6.Split	10.Farnhou
3.R Ranch	7.Contemp	11.Mfg Dbl
Dwelling Units	**1**	
Other Units	**0**	
Stories	**1 One Story**	
1.1	4.1.5	7.
2.2	5.1.75	8.
3.3	6.2.5	9.
Exterior Walls	**10 Wood Shingle**	
0.	4.Asbestos	8.Concrete
1.Wood	5.Stucco	9.Other
2.Vin/Al	6.Brick	10.Wd Shgl
3.Compos.	7.Stone	11.Cement
Roof Surface	**4 Wood Shingles**	
1.Asphalt	4.Wood Sh	7.
2.Metal	5.Other	8.
3.Composit	6.	9.
SF Masonry Trim	**0**	
OPEN-3-CUSTOM	**0**	
OPEN-4-CUSTOM	**0**	
Year Built	**1982**	
Year Remodeled	**0**	
Foundation	**5 Concrete Slab**	
1.Concrete	4.Wood	7.
2.C Block	5.Slab	8.
3.Br/Stone	6.Piers	9.
Basement	**9 No Basement**	
1.1/4 Bmt	4.Full Bmt	7.
2.1/2 Bmt	5.None	8.
3.3/4 Bmt	6.	9.None
Bsmt Gar # Cars	**0**	
Wet Basement	**9 No Basement**	
1.Dry	4.	7.
2.Damp	5.	8.
3.Wet	6.	9.

SF Bsmt Living	**0**	
Fin Bsmt Grade	**0 0**	
BASEMENT FLOOR	**0**	
Heat Type	**100%**	**12 Wood stoves**
0.	4.Steam	8.Fl/Wall
1.HWBB	5.FWA	9.No Heat
2.HWCI	6.GravWA	10.Rad/BB
3.H Pump	7.Electric	11.Monitor
Cool Type	**0%**	**9 None**
1.Refrig	4.W&C Air	7.
2.Evapor	5.Radheat	8.
3.H Pump	6.	9.None
Kitchen Style	**2 Typical**	
1.New/Remo	4.Obsolete	7.
2.Typical	5.	8.
3.Old Type	6.	9.None
Bath(s) Style	**2 Typical Bath(s)**	
1.New/Modr	4.Obsolete	7.
2.Typical	5.	8.
3.Old Type	6.	9.None
# Rooms	**4**	
# Bedrooms	**1**	
# Full Baths	**1**	
# Half Baths	**0**	
# Addn Fixtures	**1**	
# Fireplaces	**0**	

TRIO Software
A Division of Harris Computer Systems

Layout	**1 Typical**	
1.Typical	4.	7.
2.Inadeq	5.	8.
3.Horrid	6.	9.
Attic	**9 None**	
1.1/4 Fin	4.Full Fin	7.
2.1/2 Fin	5.Fl/Stair	8.
3.3/4 Fin	6.	9.None
Insulation	**1 Full**	
1.Full	4.Minimal	7.
2.Heavy	5.Partial	8.
3.Capped	6.	9.None
Unfinished %	**0%**	
Grade & Factor	**2 Fair 100%**	
1.E Grade	4.B Grade	7.
2.D Grade	5.A Grade	8.SC Grade
3.C Grade	6.AA Grade	9.Same
SQFT (Footprint)	**1000**	
Condition	**3 Below Average**	
1.Poor	4.Avg	7.V G
2.Fair	5.Avg+	8.Exc
3.Avg-	6.Good	9.Same
Phys. % Good	**0%**	
Funct. % Good	**100%**	
Functional Code	**9 None**	
1.Incomp	4.	7.
2.O-Built	5.	8.Other
3.Damage	6.	9.None
Econ. % Good	**100%**	
Economic Code	**None**	
0.None	3.No Power	6.Bad Abut
1.Location	4.Generate	9.None
2.Encroach	5.SiteLimt	9.
Entrance Code	**0**	
1.Interior	4.Vacant	7.
2.Refusal	5.Estimate	8.
3.Informed	6.	9.
Information Code	**0**	
1.Owner	4.Agent	7.
2.Relative	5.Estimate	8.
3.Tenant	6.Other	9.

Date Inspected

Additions, Outbuildings & Improvements

Type	Year	Units	Grade	Cond	Phys.	Funct.	Sound Value
24 Frame Shed	1982	200	1 100	2	0 %	100 %	
409 Concrete Pad	2007	2816	3 100	4	0 %	100 %	
609	2007	2816	3 100	4	0 %	100 %	
					%	%	
					%	%	
					%	%	
					%	%	
					%	%	
					%	%	
					%	%	

1.One Story Fram
2.Two Story Fram
3.Three Story Fr
4.1 & 1/2 Story
5.1 & 3/4 Story
6.2 & 1/2 Story
21.Open Frame Por
22.Encl Frame Por
23.Frame Garage
24.Frame Shed
25.Frame Bay Wind
26.1SFr Overhang
27.Unfin Basement
28.Unfinished Att
29.Finished Attic

Map Lot 020-010-C-1 | Account 1893 | Location 464 NORTH HOWE ROAD | Card 1 Of 1 | 9/12/2023

AMES, NICKOLAS B
WITWICKI, LINDSAY M
54 GIBBS ROAD
WISCASSETT ME 04578

B5008P318

Previous Owner
TRAVIS WALTER R
464 HOWE ROAD

WHITEFIELD ME 04353
Sale Date: 5/16/2016

Inspection Witnessed By:

X Date

No./Date	Description	Date Insp.

Notes:

6/7/22 ADJ DIMS WD ADDED ON REV.
12/1/21 REV NAH- ADD WD, OP AND SHED. ADD SLABS UNDER MH, GAR AND EP.

Whitefield

Property Data

Neighborhood **1 Whitefield**

Tree Growth Year **0**

X Coordinate **0**

Y Coordinate **0**

Zone/Land Use **11 Residential**

Secondary Zone

Topography

1.Level 4.Below St 7.
2.Rolling 5.Low 8.
3.Above St 6.Swampy 9.

Utilities

1.OutHouse 4.Dr Well 7.Cesspool
2.PblcWtr 5.Dug Well 8.LakeDraw
3.PblcSewr 6.Septic 9.None

Street

1.Paved 4.Proposed 7.
2.Semi Imp 5.Private 8.
3.Gravel 6. 9.None

0

0

Sale Data

Sale Date **5/16/2016**

Price **90,000**

Sale Type **2 Land & Buildings**

1.Land 4.Mfg unit 7.
2.L & B 5.Other 8.
3.Building 6. 9.

Financing **9 Unknown**

1.Convent 4.Seller 7.
2.FHA/VA 5.Private 8.
3.Assumed 6.Cash 9.Unknown

Validity **1 Arms Length Sale**

1.Valid 4.Split 7.Changes
2.Related 5.Partial 8.Other
3.Distress 6.Exempt 9.

Verified **5 Public Record**

1.Buyer 4.Agent 7.Family
2.Seller 5.Pub Rec 8.Other
3.Lender 6.MLS 9.

Assessment Record

Year	Land	Buildings	Exempt	Total
2015	0	27,741	0	27,741
2016	30,645	32,061	0	62,706
2017	30,645	32,061	0	62,706
2018	30,645	32,061	0	62,706
2019	30,645	32,061	0	62,706
2020	30,645	32,061	0	62,706
2021	30,645	32,061	0	62,706
2022	30,645	32,061	0	62,706
2023	30,645	39,663	0	70,308
2024	30,645	39,663	0	70,308

Land Data

Front Foot

11.Base 100fft
12.Delta Triangle
13.Nabla Triangle
14.Sec 101to200ff
15.FF 201+Over

Square Foot

16.Regular Lot
17.Secondary Lot
18.Excess land
19.Condominium
20.Miscellaneous

Fract. Acre

21.Commercial Sit
22.Base Lot
23.A

Acres

24.B
25.Lakefront Site
26.D
27.Secondary Lot
28.Rear Land up t
29.Rear Land 5-20

Type	Effective Frontage	Effective Depth	Influence Factor	Influence Code
			%	
			%	
			%	
			%	
			%	
			%	
			%	
	Square Feet			
			%	
			%	
			%	
			%	
			%	
			%	
			%	
	Acreage/Sites			
22	1.50	100	%	0
28	0.43	100	%	0
45	1.00	100	%	0
			%	
			%	
			%	
			%	

Total Acreage 1.93

Influence Codes

1.Un-Buildable
2.Excess Frtg
3.Topography
4.Size/Shape
5.Access
6.Deed Restricti
7.OPEN SPACE
8.Code Restricti
9.Fract Share

Acres

30.Rear Land 20-5
31.Rear Land 50+
32.Tillable/Pastu
33.Frm/OpnBlue/Cr
34.Farm/Open Spac
35.Farm/Open Spac
36.Farm/Open Spac
37.Treegrowth SW
38.Treegrowth MW
39.Treegrowth HW
40.Wasteland/RP
41.G
42.Mobile Home Si
43.PublicWtr/Sept
44.PrivateWtr/Sep
45.Lot improvemen
46.Miscellaneous

Whitefield

Map Lot 020-010-C-1 | Account 1893 | Location 464 NORTH HOWE ROAD | Card 1 Of 1 | 9/12/2023

Building Style		
0.	4.Cape	8.Log
1.Conv.	5.Garrison	9.Other
2.Ranch	6.Split	10.Farnhou
3.R Ranch	7.Contemp	11.Mfg Dbl

Dwelling Units

Other Units

Stories		
1.1	4.1.5	7.
2.2	5.1.75	8.
3.3	6.2.5	9.

Exterior Walls		
0.	4.Asbestos	8.Concrete
1.Wood	5.Stucco	9.Other
2.Vin/Al	6.Brick	10.Wd Shgl
3.Compos.	7.Stone	11.Cement

Roof Surface		
1.Asphalt	4.Wood Sh	7.
2.Metal	5.Other	8.
3.Composit	6.	9.

SF Masonry Trim

OPEN-3-CUSTOM

OPEN-4-CUSTOM

Year Built

Year Remodeled

Foundation		
1.Concrete	4.Wood	7.
2.C Block	5.Slab	8.
3.Br/Stone	6.Piers	9.

Basement		
1.1/4 Bmt	4.Full Bmt	7.
2.1/2 Bmt	5.None	8.
3.3/4 Bmt	6.	9.None

Bsmt Gar # Cars

Wet Basement		
1.Dry	4.	7.
2.Damp	5.	8.
3.Wet	6.	9.

SF Bsmt Living

Fin Bsmt Grade

BASEMENT FLOOR

Heat Type **100%**		
0.	4.Steam	8.Fl/Wall
1.HWBB	5.FWA	9.No Heat
2.HWCI	6.GravWA	10.Rad/BB
3.H Pump	7.Electric	11.Monitor

Cool Type **0%**		
1.Refrig	4.W&C Air	7.
2.Evapor	5.Radheat	8.
3.H Pump	6.	9.None

Kitchen Style		
1.New/Remo	4.Obsolete	7.
2.Typical	5.	8.
3.Old Type	6.	9.None

Bath(s) Style		
1.New/Modr	4.Obsolete	7.
2.Typical	5.	8.
3.Old Type	6.	9.None

Rooms

Bedrooms

Full Baths

Half Baths

Addn Fixtures

Fireplaces

TRIO Software
A Division of Harris Computer Systems

Layout		
1.Typical	4.	7.
2.Inadeq	5.	8.
3.Horrid	6.	9.

Attic		
1.1/4 Fin	4.Full Fin	7.
2.1/2 Fin	5.Fl/Stair	8.
3.3/4 Fin	6.	9.None

Insulation		
1.Full	4.Minimal	7.
2.Heavy	5.Partial	8.
3.Capped	6.	9.None

Unfinished %

Grade & Factor		
1.E Grade	4.B Grade	7.
2.D Grade	5.A Grade	8.SC Grade
3.C Grade	6.AA Grade	9.Same

SQFT (Footprint)

Condition		
1.Poor	4.Avg	7.V G
2.Fair	5.Avg+	8.Exc
3.Avg-	6.Good	9.Same

Phys. % Good

Funct. % Good

Functional Code		
1.Incomp	4.	7.
2.O-Built	5.	8.Other
3.Damage	6.	9.None

Econ. % Good

Economic Code		
0.None	3.No Power	6.Bad Abut
1.Location	4.Generate	9.None
2.Encroach	5.SiteLimt	9.

Entrance Code **0**		
1.Interior	4.Vacant	7.
2.Refusal	5.Estimate	8.
3.Informed	6.	9.

Information Code **0**		
1.Owner	4.Agent	7.
2.Relative	5.Estimate	8.
3.Tenant	6.Other	9.

Date Inspected

Additions, Outbuildings & Improvements

Type	Year	Units	Grade	Cond	Phys.	Funct.	Sound Value
998 14Mobile Home	2014	14x76	3 100	4	0 %	100 %	
23 Frame Garage	2014	784	3 100	4	0 %	100 %	
22 Encl Frame Porch	2014	64	3 100	4	0 %	100 %	
409 Concrete Pad	2014	1064	3 100	4	0 %	100 %	
409 Concrete Pad	2014	784	3 100	4	0 %	100 %	
409 Concrete Pad	2014	64	3 100	4	0 %	100 %	
68 Wood Deck	2021	72	3 100	4	0 %	100 %	
21 Open Frame	2021	40	2 100	4	0 %	100 %	
24 Frame Shed	2017	64	2 100	4	0 %	100 %	
					%	%	

1.One Story Fram
2.Two Story Fram
3.Three Story Fr
4.1 & 1/2 Story
5.1 & 3/4 Story
6.2 & 1/2 Story
21.Open Frame Por
22.Encl Frame Por
23.Frame Garage
24.Frame Shed
25.Frame Bay Wind
26.1SFr Overhang
27.Unfin Basement
28.Unfinished Att
29.Finished Attic

Map Lot 028-004 | Account 1532 | Location 100 CLARY LAKE LANE | Card 1 Of 1 | 9/12/2023

ANDERSEN, CHARLENE & ANDERSEN, WILLIAM
DUDLEY, PENNILYN
C/O WILLIAM ANDERSEN
FORESTDALE MA 02641

B1565P240

Property Data

Neighborhood **1 Whitefield**

Tree Growth Year **0**

X Coordinate **0**

Y Coordinate **0**

Zone/Land Use **11 Residential**

Secondary Zone

Topography **1 Level**

1.Level	4.Below St	7.
2.Rolling	5.Low	8.
3.Above St	6.Swampy	9.

Utilities **8 Lake Drawn** **1 Outhouse**

1.OutHouse	4.Dr Well	7.Cesspool
2.PblcWtr	5.Dug Well	8.LakeDraw
3.PblcSewr	6.Septic	9.None

Street **3 Gravel**

1.Paved	4.Proposed	7.
2.Semi Imp	5.Private	8.
3.Gravel	6.	9.None

0

0

Sale Data

Sale Date

Price

Sale Type

1.Land	4.Mfg unit	7.
2.L & B	5.Other	8.
3.Building	6.	9.

Financing

1.Convent	4.Seller	7.
2.FHA/VA	5.Private	8.
3.Assumed	6.Cash	9.Unknown

Validity

1.Valid	4.Split	7.Changes
2.Related	5.Partial	8.Other
3.Distress	6.Exempt	9.

Verified

1.Buyer	4.Agent	7.Family
2.Seller	5.Pub Rec	8.Other
3.Lender	6.MLS	9.

Assessment Record

Year	Land	Buildings	Exempt	Total
2011	38,500	39,781	0	78,281
2012	33,500	39,781	0	73,281
2013	35,000	39,781	0	74,781
2014	35,000	39,781	0	74,781
2015	35,000	39,781	0	74,781
2016	35,000	39,781	0	74,781
2017	35,000	39,781	0	74,781
2018	35,000	39,781	0	74,781
2019	35,000	39,781	0	74,781
2020	35,000	39,781	0	74,781
2021	35,000	39,781	0	74,781
2022	35,000	39,781	0	74,781
2023	35,000	39,781	0	74,781
2024	35,000	39,781	0	74,781

Land Data

Front Foot	Type	Effective Frontage	Effective Depth	Influence Factor	Influence Code
11.Base 100fft				%	
12.Delta Triangle				%	
13.Nabla Triangle				%	
14.Sec 101to200ff				%	
15.FF 201+Over				%	
				%	
				%	
Square Foot		**Square Feet**			
16.Regular Lot				%	
17.Secondary Lot				%	
18.Excess land				%	
19.Condominium				%	
20.Miscellaneous				%	
				%	
				%	
Fract. Acre		**Acreage/Sites**			
21.Commercial Sit	22	0.61	100	%	0
22.Base Lot	49	1.00	100	%	0
23.A	45	0.50	100	%	0
Acres				%	
24.B				%	
25.Lakefront Site				%	
26.D				%	
27.Secondary Lot				%	
28.Rear Land up t					
29.Rear Land 5-20					

Total Acreage 0.61

Influence Codes

1.Un-Buildable
2.Excess Frtg
3.Topography
4.Size/Shape
5.Access
6.Deed Restricti
7.OPEN SPACE
8.Code Restricti
9.Fract Share
Acres
30.Rear Land 20-5
31.Rear Land 50+
32.Tillable/Pastu
33.Frm/OpnBlue/Cr
34.Farm/Open Spac
35.Farm/Open Spac
36.Farm/Open Spac
37.Treegrowth SW
38.Treegrowth MW
39.Treegrowth HW
40.Wasteland/RP
41.G
42.Mobile Home Si
43.PublicWtr/Sept
44.PrivateWtr/Sep
45.Lot improvemen
46.Miscellaneous

Inspection Witnessed By:

X Date

No./Date	Description	Date Insp.

Notes:

Whitefield

Whitefield

Map Lot 028-004 | Account 1532 | Location 100 CLARY LAKE LANE | Card 1 Of 1 | 9/12/2023

Building Style	**2 Ranch**	
0.	4.Cape	8.Log
1.Conv.	5.Garrison	9.Other
2.Ranch	6.Split	10.Farnhou
3.R Ranch	7.Contemp	11.Mfg Dbl
Dwelling Units	**1**	
Other Units	**0**	
Stories	**1 One Story**	
1.1	4.1.5	7.
2.2	5.1.75	8.
3.3	6.2.5	9.
Exterior Walls	**1 Wood Siding**	
0.	4.Asbestos	8.Concrete
1.Wood	5.Stucco	9.Other
2.Vin/Al	6.Brick	10.Wd Shgl
3.Compos.	7.Stone	11.Cement
Roof Surface	**1 Asphalt Shingles**	
1.Asphalt	4.Wood Sh	7.
2.Metal	5.Other	8.
3.Composit	6.	9.
SF Masonry Trim	**0**	
OPEN-3-CUSTOM	**0**	
OPEN-4-CUSTOM	**0**	
Year Built	**1965**	
Year Remodeled	**0**	
Foundation	**6 Piers**	
1.Concrete	4.Wood	7.
2.C Block	5.Slab	8.
3.Br/Stone	6.Piers	9.
Basement	**9 No Basement**	
1.1/4 Bmt	4.Full Bmt	7.
2.1/2 Bmt	5.None	8.
3.3/4 Bmt	6.	9.None
Bsmt Gar # Cars	**0**	
Wet Basement	**9 No Basement**	
1.Dry	4.	7.
2.Damp	5.	8.
3.Wet	6.	9.

SF Bsmt Living	**0**	
Fin Bsmt Grade	**0 0**	
BASEMENT FLOOR	**0**	
Heat Type	**100%**	**12 Wood stoves**
0.	4.Steam	8.Fl/Wall
1.HWBB	5.FWA	9.No Heat
2.HWCI	6.GravWA	10.Rad/BB
3.H Pump	7.Electric	11.Monitor
Cool Type	**0%**	**9 None**
1.Refrig	4.W&C Air	7.
2.Evapor	5.Radheat	8.
3.H Pump	6.	9.None
Kitchen Style	**2 Typical**	
1.New/Remo	4.Obsolete	7.
2.Typical	5.	8.
3.Old Type	6.	9.None
Bath(s) Style	**2 Typical Bath(s)**	
1.New/Modr	4.Obsolete	7.
2.Typical	5.	8.
3.Old Type	6.	9.None
# Rooms	**3**	
# Bedrooms	**2**	
# Full Baths	**0**	
# Half Baths	**0**	
# Addn Fixtures	**1**	
# Fireplaces	**0**	

TRIO Software
A Division of Harris Computer Systems

Layout	**1 Typical**	
1.Typical	4.	7.
2.Inadeq	5.	8.
3.Horrid	6.	9.
Attic	**9 None**	
1.1/4 Fin	4.Full Fin	7.
2.1/2 Fin	5.Fl/Stair	8.
3.3/4 Fin	6.	9.None
Insulation	**9 None**	
1.Full	4.Minimal	7.
2.Heavy	5.Partial	8.
3.Capped	6.	9.None
Unfinished %	**0%**	
Grade & Factor	**3 Average 100%**	
1.E Grade	4.B Grade	7.
2.D Grade	5.A Grade	8.SC Grade
3.C Grade	6.AA Grade	9.Same
SQFT (Footprint)	**551**	
Condition	**4 Average**	
1.Poor	4.Avg	7.V G
2.Fair	5.Avg+	8.Exc
3.Avg-	6.Good	9.Same
Phys. % Good	**0%**	
Funct. % Good	**100%**	
Functional Code	**9 None**	
1.Incomp	4.	7.
2.O-Built	5.	8.Other
3.Damage	6.	9.None
Econ. % Good	**100%**	
Economic Code	**None**	
0.None	3.No Power	6.Bad Abut
1.Location	4.Generate	9.None
2.Encroach	5.SiteLimt	9.
Entrance Code	**1 Interior Inspect**	
1.Interior	4.Vacant	7.
2.Refusal	5.Estimate	8.
3.Informed	6.	9.
Information Code	**1 Owner**	
1.Owner	4.Agent	7.
2.Relative	5.Estimate	8.
3.Tenant	6.Other	9.

Date Inspected

Additions, Outbuildings & Improvements

Type	Year	Units	Grade	Cond	Phys.	Funct.	Sound Value
22 Encl Frame Porch	1965	120	3 100	4	0 %	100 %	
21 Open Frame	1965	49	2 100	4	0 %	100 %	
					%	%	
					%	%	
					%	%	
					%	%	
					%	%	
					%	%	
					%	%	
					%	%	

1.One Story Fram
2.Two Story Fram
3.Three Story Fr
4.1 & 1/2 Story
5.1 & 3/4 Story
6.2 & 1/2 Story
21.Open Frame Por
22.Encl Frame Por
23.Frame Garage
24.Frame Shed
25.Frame Bay Wind
26.1SFr Overhang
27.Unfin Basement
28.Unfinished Att
29.Finished Attic

Map Lot 028-003 Account 16 Location 102 CLARY LAKE LANE Card 1 Of 1 9/12/2023

ANDERSEN, WILLIAM H & ANDERSEN, CHARLENE
DUDLEY, PENNILYN
C/O CHARLENE ANDERSEN
NOTTINGHAM NH 03290

B4804P65 B5569P300

Previous Owner
ANDERSON DONALD & GWENDOLYN
1113 EVERGREEN DRIVE

WILMINGTON MA 01887 1558
Sale Date: 7/24/2014

Inspection Witnessed By:

X Date

No./Date	Description	Date Insp.

Notes:

5/6/2021 ADJ COND CAMP FOR REMOD, ADJ GRADE. EP NOW P/O CAMP. ADD BATH, ADJ LI FOR SEPTIC, ADD NEW WD.

Whitefield

Property Data

Neighborhood **1 Whitefield**

Tree Growth Year **0**

X Coordinate **0**

Y Coordinate **0**

Zone/Land Use **11 Residential**

Secondary Zone

Topography **1 Level**

1.Level	4.Below St	7.
2.Rolling	5.Low	8.
3.Above St	6.Swampy	9.

Utilities **8 Lake Drawn** **6 Septic System**

1.OutHouse	4.Dr Well	7.Cesspool
2.PblcWtr	5.Dug Well	8.LakeDraw
3.PblcSewr	6.Septic	9.None

Street **3 Gravel**

1.Paved	4.Proposed	7.
2.Semi Imp	5.Private	8.
3.Gravel	6.	9.None

0

0

Sale Data

Sale Date **7/24/2014**

Price

Sale Type **2 Land & Buildings**

1.Land	4.Mfg unit	7.
2.L & B	5.Other	8.
3.Building	6.	9.

Financing **9 Unknown**

1.Convent	4.Seller	7.
2.FHA/VA	5.Private	8.
3.Assumed	6.Cash	9.Unknown

Validity **2 Related Parties**

1.Valid	4.Split	7.Changes
2.Related	5.Partial	8.Other
3.Distress	6.Exempt	9.

Verified **5 Public Record**

1.Buyer	4.Agent	7.Family
2.Seller	5.Pub Rec	8.Other
3.Lender	6.MLS	9.

Assessment Record

Year	Land	Buildings	Exempt	Total
2011	38,500	21,535	0	60,035
2012	33,500	21,535	0	55,035
2013	35,000	21,535	0	56,535
2014	35,000	21,535	0	56,535
2015	35,000	21,535	0	56,535
2016	35,000	21,535	0	56,535
2017	35,000	21,535	0	56,535
2018	35,000	21,535	0	56,535
2019	35,000	21,535	0	56,535
2020	35,000	21,535	0	56,535
2021	35,000	21,535	0	56,535
2022	38,000	31,648	0	69,648
2023	38,000	31,648	0	69,648
2024	38,000	31,648	0	69,648

Land Data

Front Foot	Type	Effective Frontage	Effective Depth	Influence Factor	Influence Code
11.Base 100fft				%	
12.Delta Triangle				%	
13.Nabla Triangle				%	
14.Sec 101to200ff				%	
15.FF 201+Over				%	
				%	
				%	
Square Foot		**Square Feet**			
16.Regular Lot				%	
17.Secondary Lot				%	
18.Excess land				%	
19.Condominium				%	
20.Miscellaneous				%	
				%	
				%	
Fract. Acre		**Acreage/Sites**			
21.Commercial Sit	22	0.61	100	%	0
22.Base Lot	49	1.00	100	%	0
23.A	45	1.00	80	%	0
Acres				%	
24.B				%	
25.Lakefront Site				%	
26.D				%	
27.Secondary Lot				%	
28.Rear Land up t					
29.Rear Land 5-20					

Total Acreage 0.61

Influence Codes

1.Un-Buildable
2.Excess Frtg
3.Topography
4.Size/Shape
5.Access
6.Deed Restricti
7.OPEN SPACE
8.Code Restricti
9.Fract Share
Acres
30.Rear Land 20-5
31.Rear Land 50+
32.Tillable/Pastu
33.Frm/OpnBlue/Cr
34.Farm/Open Spac
35.Farm/Open Spac
36.Farm/Open Spac
37.Treegrowth SW
38.Treegrowth MW
39.Treegrowth HW
40.Wasteland/RP
41.G
42.Mobile Home Si
43.PublicWtr/Sept
44.PrivateWtr/Sep
45.Lot improvemen
46.Miscellaneous

Whitefield

Map Lot 028-003 | Account 16 | Location 102 CLARY LAKE LANE | Card 1 Of 1 | 9/12/2023

Building Style	**2 Ranch**	
0.	4.Cape	8.Log
1.Conv.	5.Garrison	9.Other
2.Ranch	6.Split	10.Farnhou
3.R Ranch	7.Contemp	11.Mfg Dbl
Dwelling Units	**1**	
Other Units	**0**	
Stories	**1 One Story**	
1.1	4.1.5	7.
2.2	5.1.75	8.
3.3	6.2.5	9.
Exterior Walls	**1 Wood Siding**	
0.	4.Asbestos	8.Concrete
1.Wood	5.Stucco	9.Other
2.Vin/Al	6.Brick	10.Wd Shgl
3.Compos.	7.Stone	11.Cement
Roof Surface	**1 Asphalt Shingles**	
1.Asphalt	4.Wood Sh	7.
2.Metal	5.Other	8.
3.Composit	6.	9.
SF Masonry Trim	**0**	
OPEN-3-CUSTOM	**0**	
OPEN-4-CUSTOM	**0**	
Year Built	**1950**	
Year Remodeled	**2020**	
Foundation	**6 Piers**	
1.Concrete	4.Wood	7.
2.C Block	5.Slab	8.
3.Br/Stone	6.Piers	9.
Basement	**9 No Basement**	
1.1/4 Bmt	4.Full Bmt	7.
2.1/2 Bmt	5.None	8.
3.3/4 Bmt	6.	9.None
Bsmt Gar # Cars	**0**	
Wet Basement	**9 No Basement**	
1.Dry	4.	7.
2.Damp	5.	8.
3.Wet	6.	9.

SF Bsmt Living	**0**	
Fin Bsmt Grade	**0 0**	
BASEMENT FLOOR	**0**	
Heat Type	**100%**	**12 Wood stoves**
0.	4.Steam	8.Fl/Wall
1.HWBB	5.FWA	9.No Heat
2.HWCI	6.GravWA	10.Rad/BB
3.H Pump	7.Electric	11.Monitor
Cool Type	**0%**	**9 None**
1.Refrig	4.W&C Air	7.
2.Evapor	5.Radheat	8.
3.H Pump	6.	9.None
Kitchen Style	**2 Typical**	
1.New/Remo	4.Obsolete	7.
2.Typical	5.	8.
3.Old Type	6.	9.None
Bath(s) Style	**2 Typical Bath(s)**	
1.New/Modr	4.Obsolete	7.
2.Typical	5.	8.
3.Old Type	6.	9.None
# Rooms	**3**	
# Bedrooms	**2**	
# Full Baths	**1**	
# Half Baths	**0**	
# Addn Fixtures	**0**	
# Fireplaces	**0**	

TRIO Software
A Division of Harris Computer Systems

Layout	**1 Typical**	
1.Typical	4.	7.
2.Inadeq	5.	8.
3.Horrid	6.	9.
Attic	**9 None**	
1.1/4 Fin	4.Full Fin	7.
2.1/2 Fin	5.Fl/Stair	8.
3.3/4 Fin	6.	9.None
Insulation	**1 Full**	
1.Full	4.Minimal	7.
2.Heavy	5.Partial	8.
3.Capped	6.	9.None
Unfinished %	**0%**	
Grade & Factor	**2 Fair 100%**	
1.E Grade	4.B Grade	7.
2.D Grade	5.A Grade	8.SC Grade
3.C Grade	6.AA Grade	9.Same
SQFT (Footprint)	**512**	
Condition	**7 Very Good**	
1.Poor	4.Avg	7.V G
2.Fair	5.Avg+	8.Exc
3.Avg-	6.Good	9.Same
Phys. % Good	**0%**	
Funct. % Good	**100%**	
Functional Code	**9 None**	
1.Incomp	4.	7.
2.O-Built	5.	8.Other
3.Damage	6.	9.None
Econ. % Good	**100%**	
Economic Code	**None**	
0.None	3.No Power	6.Bad Abut
1.Location	4.Generate	9.None
2.Encroach	5.SiteLimt	9.
Entrance Code	**1 Interior Inspect**	
1.Interior	4.Vacant	7.
2.Refusal	5.Estimate	8.
3.Informed	6.	9.
Information Code	**1 Owner**	
1.Owner	4.Agent	7.
2.Relative	5.Estimate	8.
3.Tenant	6.Other	9.

Date Inspected 7/31/2002

Additions, Outbuildings & Improvements

Type	Year	Units	Grade	Cond	Phys.	Funct.	Sound Value
68 Wood Deck	2020	80	3 100	4	0 %	100 %	
					%	%	
					%	%	
					%	%	
					%	%	
					%	%	
					%	%	
					%	%	
					%	%	
					%	%	

1.One Story Fram
2.Two Story Fram
3.Three Story Fr
4.1 & 1/2 Story
5.1 & 3/4 Story
6.2 & 1/2 Story
21.Open Frame Por
22.Encl Frame Por
23.Frame Garage
24.Frame Shed
25.Frame Bay Wind
26.1SFr Overhang
27.Unfin Basement
28.Unfinished Att
29.Finished Attic

Map Lot 008-001-A | Account 1207 | Location 442 HEATH ROAD | Card 1 Of 1 | 9/12/2023

ANDERSON, ANTHONY J
ANDERSON, KENDRA E
442 HEATH ROAD
WHITEFIELD ME 04353

B5343P194

Property Data

Neighborhood **1 Whitefield**

Tree Growth Year **0**

X Coordinate **0**

Y Coordinate **0**

Zone/Land Use **11 Residential**

Secondary Zone

Topography **2 Rolling**

1.Level	4.Below St	7.
2.Rolling	5.Low	8.
3.Above St	6.Swampy	9.

Utilities **4 Drilled Well** **6 Septic System**

1.OutHouse	4.Dr Well	7.Cesspool
2.PblcWtr	5.Dug Well	8.LakeDraw
3.PblcSewr	6.Septic	9.None

Street **1 Paved**

1.Paved	4.Proposed	7.
2.Semi Imp	5.Private	8.
3.Gravel	6.	9.None

0

0

Sale Data

Sale Date

Price

Sale Type

1.Land	4.Mfg unit	7.
2.L & B	5.Other	8.
3.Building	6.	9.

Financing

1.Convent	4.Seller	7.
2.FHA/VA	5.Private	8.
3.Assumed	6.Cash	9.Unknown

Validity

1.Valid	4.Split	7.Changes
2.Related	5.Partial	8.Other
3.Distress	6.Exempt	9.

Verified

1.Buyer	4.Agent	7.Family
2.Seller	5.Pub Rec	8.Other
3.Lender	6.MLS	9.

Assessment Record

Year	Land	Buildings	Exempt	Total
2011	32,725	192,391	0	225,116
2012	32,725	200,722	0	233,447
2013	37,650	208,249	0	245,899
2014	37,650	208,249	0	245,899
2015	37,650	208,249	0	245,899
2016	37,650	208,249	0	245,899
2017	37,650	208,249	0	245,899
2018	37,650	208,249	0	245,899
2019	37,650	208,249	0	245,899
2020	37,650	208,249	0	245,899
2021	37,650	208,249	0	245,899
2022	37,650	208,249	0	245,899
2023	37,650	217,949	0	255,599
2024	37,650	217,949	0	255,599

Land Data

Front Foot

11.Base 100fft
12.Delta Triangle
13.Nabla Triangle
14.Sec 101to200ff
15.FF 201+Over

Square Foot

16.Regular Lot
17.Secondary Lot
18.Excess land
19.Condominium
20.Miscellaneous

Fract. Acre

21.Commercial Sit
22.Base Lot
23.A

Acres

24.B
25.Lakefront Site
26.D
27.Secondary Lot
28.Rear Land up t
29.Rear Land 5-20

Type	Effective Frontage	Effective Depth	Influence Factor	Influence Code
			%	
			%	
			%	
			%	
			%	
			%	
			%	
	Square Feet			
			%	
			%	
			%	
			%	
			%	
			%	
			%	
	Acreage/Sites			
22	1.50	100	%	0
28	3.50	100	%	0
45	1.00	100	%	0
29	3.00	100	%	0
			%	
			%	
			%	

Total Acreage 8.00

Influence Codes

1.Un-Buildable
2.Excess Frtg
3.Topography
4.Size/Shape
5.Access
6.Deed Restricti
7.OPEN SPACE
8.Code Restricti
9.Fract Share

Acres

30.Rear Land 20-5
31.Rear Land 50+
32.Tillable/Pastu
33.Frm/OpnBlue/Cr
34.Farm/Open Spac
35.Farm/Open Spac
36.Farm/Open Spac
37.Treegrowth SW
38.Treegrowth MW
39.Treegrowth HW
40.Wasteland/RP
41.G
42.Mobile Home Si
43.PublicWtr/Sept
44.PrivateWtr/Sep
45.Lot improvemen
46.Miscellaneous

Inspection Witnessed By:

X Date

No./Date	Description	Date Insp.

Notes:

11/9/21 REV NAH- ADD OP FRONT, ADD OP REAR, ADD WD, ADD SHED, REPLACE CNPY W/SHED ON GAR, ADD A(f) OVER "1sFr" ADDN, REMOVE WD.

Whitefield

Whitefield

Map Lot 008-001-A | Account 1207 | Location 442 HEATH ROAD | Card 1 Of 1 | 9/12/2023

Building Style **4 Cape Cod**		
0.	4.Cape	8.Log
1.Conv.	5.Garrison	9.Other
2.Ranch	6.Split	10.Farnhou
3.R Ranch	7.Contemp	11.Mfg Dbl
Dwelling Units **1**		
Other Units **0**		
Stories **5 One & 3/4 Story**		
1.1	4.1.5	7.
2.2	5.1.75	8.
3.3	6.2.5	9.
Exterior Walls **1 Wood Siding**		
0.	4.Asbestos	8.Concrete
1.Wood	5.Stucco	9.Other
2.Vin/Al	6.Brick	10.Wd Shgl
3.Compos.	7.Stone	11.Cement
Roof Surface **1 Asphalt Shingles**		
1.Asphalt	4.Wood Sh	7.
2.Metal	5.Other	8.
3.Composit	6.	9.
SF Masonry Trim **0**		
OPEN-3-CUSTOM **0**		
OPEN-4-CUSTOM **0**		
Year Built **2000**		
Year Remodeled **2003**		
Foundation **1 Concrete**		
1.Concrete	4.Wood	7.
2.C Block	5.Slab	8.
3.Br/Stone	6.Piers	9.
Basement **4 Full Basement**		
1.1/4 Bmt	4.Full Bmt	7.
2.1/2 Bmt	5.None	8.
3.3/4 Bmt	6.	9.None
Bsmt Gar # Cars **0**		
Wet Basement **1 Dry Basement**		
1.Dry	4.	7.
2.Damp	5.	8.
3.Wet	6.	9.

SF Bsmt Living **0**		
Fin Bsmt Grade **0 0**		
BASEMENT FLOOR **0**		
Heat Type **100%** **11 Monitor Type Heating**		
0.	4.Steam	8.Fl/Wall
1.HWBB	5.FWA	9.No Heat
2.HWCI	6.GravWA	10.Rad/BB
3.H Pump	7.Electric	11.Monitor
Cool Type **0%** **9 None**		
1.Refrig	4.W&C Air	7.
2.Evapor	5.Radheat	8.
3.H Pump	6.	9.None
Kitchen Style **1 New/Remodeled**		
1.New/Remo	4.Obsolete	7.
2.Typical	5.	8.
3.Old Type	6.	9.None
Bath(s) Style **1 New/modern**		
1.New/Modr	4.Obsolete	7.
2.Typical	5.	8.
3.Old Type	6.	9.None
# Rooms **5**		
# Bedrooms **3**		
# Full Baths **2**		
# Half Baths **1**		
# Addn Fixtures **1**		
# Fireplaces **1**		

TRIO Software
A Division of Harris Computer Systems

Layout **1 Typical**		
1.Typical	4.	7.
2.Inadeq	5.	8.
3.Horrid	6.	9.
Attic **9 None**		
1.1/4 Fin	4.Full Fin	7.
2.1/2 Fin	5.Fl/Stair	8.
3.3/4 Fin	6.	9.None
Insulation **1 Full**		
1.Full	4.Minimal	7.
2.Heavy	5.Partial	8.
3.Capped	6.	9.None
Unfinished % **0%**		
Grade & Factor **4 Good 100%**		
1.E Grade	4.B Grade	7.
2.D Grade	5.A Grade	8.SC Grade
3.C Grade	6.AA Grade	9.Same
SQFT (Footprint) **780**		
Condition **6 Good**		
1.Poor	4.Avg	7.V G
2.Fair	5.Avg+	8.Exc
3.Avg-	6.Good	9.Same
Phys. % Good **0%**		
Funct. % Good **100%**		
Functional Code **9 None**		
1.Incomp	4.	7.
2.O-Built	5.	8.Other
3.Damage	6.	9.None
Econ. % Good **100%**		
Economic Code **None**		
0.None	3.No Power	6.Bad Abut
1.Location	4.Generate	9.None
2.Encroach	5.SiteLimt	9.
Entrance Code **1 Interior Inspect**		
1.Interior	4.Vacant	7.
2.Refusal	5.Estimate	8.
3.Informed	6.	9.
Information Code **1 Owner**		
1.Owner	4.Agent	7.
2.Relative	5.Estimate	8.
3.Tenant	6.Other	9.

Date Inspected

Additions, Outbuildings & Improvements

Type	Year	Units	Grade	Cond	Phys.	Funct.	Sound Value
68 Wood Deck	2000	210	4 100	6	0 %	100 %	
23 Frame Garage	2006	768	3 100	4	0 %	100 %	
409 Concrete Pad	2006	768	3 100	4	0 %	100 %	
24 Frame Shed	2015	256	2 100	4	0 %	75 %	
29 Finished Attic	2010	352	4 100	4	0 %	100 %	
1 One Story Frame	2010	352	4 100	4	0 %	100 %	
21 Open Frame	2019	240	0 0	4	0 %	100 %	
21 Open Frame	2018	256	2 100	4	0 %	100 %	
68 Wood Deck	2018	144	2 100	4	0 %	100 %	
24 Frame Shed	2018	140	2 100	4	0 %	75 %	

1.One Story Fram
2.Two Story Fram
3.Three Story Fr
4.1 & 1/2 Story
5.1 & 3/4 Story
6.2 & 1/2 Story
21.Open Frame Por
22.Encl Frame Por
23.Frame Garage
24.Frame Shed
25.Frame Bay Wind
26.1SFr Overhang
27.Unfin Basement
28.Unfinished Att
29.Finished Attic

Map Lot 017-008-A | Account 1088 | Location 246 MILLS ROAD LOT 1 | Card 1 Of 1 | 9/12/2023

ANDERSON, PATRICIA S
ANDERSON, ERIN E
67 SOUTH HUNTS MEADOW ROAD
WHITEFIELD ME 04353

B5052P308 B5104P153 B5104P157

Previous Owner
SECRETARY OF VETERANS AFFAIRS
1240 EAST NINTH STREET

CLEVELAND OH 44199
Sale Date: 1/31/2017

Previous Owner
YANEZ GEORGE & JESSICA J.
246 MILLS ROAD

WHITEFIELD ME 04353
Sale Date: 6/29/2016

Previous Owner
FEDERAL NATIONAL MORTGAGE ASSOCIATION
14331 DALLAS PARKWAY

DALLAS TX 75254
Sale Date: 7/06/2011

Inspection Witnessed By:

X Date

No./Date	Description	Date Insp.

Notes:

11/23/21 REV W/MRS- REMOVE ADDITIONAL FIXTURE, ADJ COND OBs(NOT ADJ WHEN DWL WAS ADJ AND NOT ACCURATE).
8/3/18 W/OWNER, ADJ FUNC A LITTLE. HOUSE IS BEING REPAIRD, NOT REMOD.
2/27/17- SITE VISIT W/NEW OWNER- ADJ. COND., FUNCT. OBS. FOR INC. AND ADJ. E.P. TO O.P.

Whitefield

Property Data

Neighborhood **1 Whitefield**

Tree Growth Year **0**

X Coordinate **0**

Y Coordinate **0**

Zone/Land Use **11 Residential**

Secondary Zone

Topography **2 Rolling**

1.Level 4.Below St 7.
2.Rolling 5.Low 8.
3.Above St 6.Swampy 9.

Utilities **4 Drilled Well** **6 Septic System**

1.OutHouse 4.Dr Well 7.Cesspool
2.PblcWtr 5.Dug Well 8.LakeDraw
3.PblcSewr 6.Septic 9.None

Street **1 Paved**

1.Paved 4.Proposed 7.
2.Semi Imp 5.Private 8.
3.Gravel 6. 9.None

0

0

Sale Data

Sale Date **1/31/2017**

Price **110,000**

Sale Type **2 Land & Buildings**

1.Land 4.Mfg unit 7.
2.L & B 5.Other 8.
3.Building 6. 9.

Financing **9 Unknown**

1.Convent 4.Seller 7.
2.FHA/VA 5.Private 8.
3.Assumed 6.Cash 9.Unknown

Validity **3 Distressed Sale**

1.Valid 4.Split 7.Changes
2.Related 5.Partial 8.Other
3.Distress 6.Exempt 9.

Verified **5 Public Record**

1.Buyer 4.Agent 7.Family
2.Seller 5.Pub Rec 8.Other
3.Lender 6.MLS 9.

Assessment Record

Year	Land	Buildings	Exempt	Total
2011	36,750	185,247	0	221,997
2012	36,750	185,247	0	221,997
2013	41,450	185,247	0	226,697
2014	41,450	185,247	0	226,697
2015	41,450	185,247	0	226,697
2016	41,450	185,247	0	226,697
2017	41,450	185,247	0	226,697
2018	41,450	126,805	0	168,255
2019	41,450	133,965	0	175,415
2020	41,450	133,965	0	175,415
2021	41,450	133,965	0	175,415
2022	41,450	133,965	0	175,415
2023	41,450	131,913	0	173,363
2024	41,450	131,913	0	173,363

Land Data

Front Foot	Type	Effective Frontage	Effective Depth	Influence Factor	Influence Code
11.Base 100fft				%	
12.Delta Triangle				%	
13.Nabla Triangle				%	
14.Sec 101to200ff				%	
15.FF 201+Over				%	
				%	
				%	
Square Foot		**Square Feet**			
16.Regular Lot				%	
17.Secondary Lot				%	
18.Excess land				%	
19.Condominium				%	
20.Miscellaneous				%	
				%	
				%	
Fract. Acre		**Acreage/Sites**			
21.Commercial Sit	22	1.50	100	%	0
22.Base Lot	28	3.50	100	%	0
23.A	47	1.00	100	%	0
Acres	45	1.00	100	%	0
24.B	29	1.50	100	%	0
25.Lakefront Site				%	
26.D				%	
27.Secondary Lot					
28.Rear Land up t					
29.Rear Land 5-20					

Total Acreage 6.50

Influence Codes

1.Un-Buildable
2.Excess Frtg
3.Topography
4.Size/Shape
5.Access
6.Deed Restricti
7.OPEN SPACE
8.Code Restricti
9.Fract Share
Acres
30.Rear Land 20-5
31.Rear Land 50+
32.Tillable/Pastu
33.Frm/OpnBlue/Cr
34.Farm/Open Spac
35.Farm/Open Spac
36.Farm/Open Spac
37.Treegrowth SW
38.Treegrowth MW
39.Treegrowth HW
40.Wasteland/RP
41.G
42.Mobile Home Si
43.PublicWtr/Sept
44.PrivateWtr/Sep
45.Lot improvemen
46.Miscellaneous

Whitefield

Map Lot 017-008-A | Account 1088 | Location 246 MILLS ROAD LOT 1 | Card 1 Of 1 | 9/12/2023

Building Style **1 Conventional**		
0.	4.Cape	8.Log
1.Conv.	5.Garrison	9.Other
2.Ranch	6.Split	10.Farnhou
3.R Ranch	7.Contemp	11.Mfg Dbl
Dwelling Units **1**		
Other Units **0**		
Stories **5 One & 3/4 Story**		
1.1	4.1.5	7.
2.2	5.1.75	8.
3.3	6.2.5	9.
Exterior Walls **10 Wood Shingle**		
0.	4.Asbestos	8.Concrete
1.Wood	5.Stucco	9.Other
2.Vin/Al	6.Brick	10.Wd Shgl
3.Compos.	7.Stone	11.Cement
Roof Surface **1 Asphalt Shingles**		
1.Asphalt	4.Wood Sh	7.
2.Metal	5.Other	8.
3.Composit	6.	9.
SF Masonry Trim **0**		
OPEN-3-CUSTOM **0**		
OPEN-4-CUSTOM **0**		
Year Built **2002**		
Year Remodeled **0**		
Foundation **1 Concrete**		
1.Concrete	4.Wood	7.
2.C Block	5.Slab	8.
3.Br/Stone	6.Piers	9.
Basement **4 Full Basement**		
1.1/4 Bmt	4.Full Bmt	7.
2.1/2 Bmt	5.None	8.
3.3/4 Bmt	6.	9.None
Bsmt Gar # Cars **0**		
Wet Basement **1 Dry Basement**		
1.Dry	4.	7.
2.Damp	5.	8.
3.Wet	6.	9.

SF Bsmt Living **0**		
Fin Bsmt Grade **0 0**		
BASEMENT FLOOR **0**		
Heat Type **100%** **1 Hot Water BB**		
0.	4.Steam	8.Fl/Wall
1.HWBB	5.FWA	9.No Heat
2.HWCI	6.GravWA	10.Rad/BB
3.H Pump	7.Electric	11.Monitor
Cool Type **0%** **9 None**		
1.Refrig	4.W&C Air	7.
2.Evapor	5.Radheat	8.
3.H Pump	6.	9.None
Kitchen Style **1 New/Remodeled**		
1.New/Remo	4.Obsolete	7.
2.Typical	5.	8.
3.Old Type	6.	9.None
Bath(s) Style **1 New/modern**		
1.New/Modr	4.Obsolete	7.
2.Typical	5.	8.
3.Old Type	6.	9.None
# Rooms **6**		
# Bedrooms **3**		
# Full Baths **2**		
# Half Baths **0**		
# Addn Fixtures **0**		
# Fireplaces **0**		

TRIO Software
A Division of Harris Computer Systems

Layout **1 Typical**		
1.Typical	4.	7.
2.Inadeq	5.	8.
3.Horrid	6.	9.
Attic **9 None**		
1.1/4 Fin	4.Full Fin	7.
2.1/2 Fin	5.Fl/Stair	8.
3.3/4 Fin	6.	9.None
Insulation **1 Full**		
1.Full	4.Minimal	7.
2.Heavy	5.Partial	8.
3.Capped	6.	9.None
Unfinished % **0%**		
Grade & Factor **3 Average 100%**		
1.E Grade	4.B Grade	7.
2.D Grade	5.A Grade	8.SC Grade
3.C Grade	6.AA Grade	9.Same
SQFT (Footprint) **1092**		
Condition **3 Below Average**		
1.Poor	4.Avg	7.V G
2.Fair	5.Avg+	8.Exc
3.Avg-	6.Good	9.Same
Phys. % Good **0%**		
Funct. % Good **90%**		
Functional Code **1 Incomplete**		
1.Incomp	4.	7.
2.O-Built	5.	8.Other
3.Damage	6.	9.None
Econ. % Good **100%**		
Economic Code **None**		
0.None	3.No Power	6.Bad Abut
1.Location	4.Generate	9.None
2.Encroach	5.SiteLimt	9.
Entrance Code **1 Interior Inspect**		
1.Interior	4.Vacant	7.
2.Refusal	5.Estimate	8.
3.Informed	6.	9.
Information Code **1 Owner**		
1.Owner	4.Agent	7.
2.Relative	5.Estimate	8.
3.Tenant	6.Other	9.

Date Inspected

Additions, Outbuildings & Improvements

Type	Year	Units	Grade	Cond	Phys.	Funct.	Sound Value
68 Wood Deck	2002	240	4 100	3	0 %	100 %	
21 Open Frame	2002	216	4 100	3	0 %	100 %	
68 Wood Deck	2002	380	4 100	3	0 %	100 %	
					%	%	
					%	%	
					%	%	
					%	%	
					%	%	
					%	%	
					%	%	

1.One Story Fram
2.Two Story Fram
3.Three Story Fr
4.1 & 1/2 Story
5.1 & 3/4 Story
6.2 & 1/2 Story
21.Open Frame Por
22.Encl Frame Por
23.Frame Garage
24.Frame Shed
25.Frame Bay Wind
26.1SFr Overhang
27.Unfin Basement
28.Unfinished Att
29.Finished Attic

Map Lot 025-006-1 Account 1828 Location 35 SOMERVILLE ROAD Card 1 Of 1 9/12/2023

ANDERSON, PATRICIA S
ANDERSON, ERIN E
67 SOUTH HUNTS MEADOW ROAD
WHITEFIELD ME 04353

B5143P256

Previous Owner
LEONARD, CLAUDE RICHARD & NANCY L.
35 SOMERVILLE ROAD

WHITEFIELD ME 04353
Sale Date: 6/08/2017

Previous Owner
PEASLEE FOREST E. JR.
545 ROCKLAND ROAD

JEFFERSON ME 04348
Sale Date: 3/11/2016

Inspection Witnessed By:

X Date

No./Date	Description	Date Insp.

Notes:
11/16/21 - REV W/MRS, ADJ AGE, SIZE WD. ADD SHED NPA.

Property Data

Neighborhood **1 Whitefield**

Tree Growth Year **0**

X Coordinate **0**

Y Coordinate **0**

Zone/Land Use **11 Residential**

Secondary Zone

Topography **1 Level**

1.Level	4.Below St	7.
2.Rolling	5.Low	8.
3.Above St	6.Swampy	9.

Utilities

1.OutHouse	4.Dr Well	7.Cesspool
2.PblcWtr	5.Dug Well	8.LakeDraw
3.PblcSewr	6.Septic	9.None

Street **1 Paved**

1.Paved	4.Proposed	7.
2.Semi Imp	5.Private	8.
3.Gravel	6.	9.None

0

0

Sale Data

Sale Date **6/08/2017**

Price **82,500**

Sale Type **2 Land & Buildings**

1.Land	4.Mfg unit	7.
2.L & B	5.Other	8.
3.Building	6.	9.

Financing **5 Private Finance**

1.Convent	4.Seller	7.
2.FHA/VA	5.Private	8.
3.Assumed	6.Cash	9.Unknown

Validity **1 Arms Length Sale**

1.Valid	4.Split	7.Changes
2.Related	5.Partial	8.Other
3.Distress	6.Exempt	9.

Verified **5 Public Record**

1.Buyer	4.Agent	7.Family
2.Seller	5.Pub Rec	8.Other
3.Lender	6.MLS	9.

Assessment Record

Year	Land	Buildings	Exempt	Total
2011	18,559	0	0	18,559
2012	18,559	0	0	18,559
2013	20,135	0	0	20,135
2014	20,135	0	0	20,135
2015	20,135	0	0	20,135
2016	30,135	36,759	0	66,894
2017	30,135	36,759	0	66,894
2018	30,135	36,759	0	66,894
2019	30,135	36,759	0	66,894
2020	30,135	36,759	0	66,894
2021	30,135	36,759	0	66,894
2022	30,135	36,759	0	66,894
2023	30,135	36,987	0	67,122
2024	30,135	36,987	0	67,122

Land Data

Front Foot	Type	Effective Frontage	Effective Depth	Influence Factor	Influence Code
11.Base 100fft				%	
12.Delta Triangle				%	
13.Nabla Triangle				%	
14.Sec 101to200ff				%	
15.FF 201+Over				%	
				%	
				%	
Square Foot		**Square Feet**			
16.Regular Lot				%	
17.Secondary Lot				%	
18.Excess land				%	
19.Condominium				%	
20.Miscellaneous				%	
				%	
				%	
Fract. Acre		**Acreage/Sites**			
21.Commercial Sit	22	1.50	100	%	0
22.Base Lot	28	0.09	100	%	0
23.A	45	1.00	100	%	0
Acres				%	
24.B				%	
25.Lakefront Site				%	
26.D				%	
27.Secondary Lot				%	
28.Rear Land up t					
29.Rear Land 5-20					

Total Acreage 1.59

Influence Codes

1.Un-Buildable
2.Excess Frtg
3.Topography
4.Size/Shape
5.Access
6.Deed Restricti
7.OPEN SPACE
8.Code Restricti
9.Fract Share
Acres
30.Rear Land 20-5
31.Rear Land 50+
32.Tillable/Pastu
33.Frm/OpnBlue/Cr
34.Farm/Open Spac
35.Farm/Open Spac
36.Farm/Open Spac
37.Treegrowth SW
38.Treegrowth MW
39.Treegrowth HW
40.Wasteland/RP
41.G
42.Mobile Home Si
43.PublicWtr/Sept
44.PrivateWtr/Sep
45.Lot improvemen
46.Miscellaneous

Whitefield

Whitefield

Map Lot 025-006-1 | Account 1828 | Location 35 SOMERVILLE ROAD | Card 1 Of 1 | 9/12/2023

Building Style		
0.	4.Cape	8.Log
1.Conv.	5.Garrison	9.Other
2.Ranch	6.Split	10.Farnhou
3.R Ranch	7.Contemp	11.Mfg Dbl

Dwelling Units

Other Units

Stories		
1.1	4.1.5	7.
2.2	5.1.75	8.
3.3	6.2.5	9.

Exterior Walls		
0.	4.Asbestos	8.Concrete
1.Wood	5.Stucco	9.Other
2.Vin/Al	6.Brick	10.Wd Shgl
3.Compos.	7.Stone	11.Cement

Roof Surface		
1.Asphalt	4.Wood Sh	7.
2.Metal	5.Other	8.
3.Composit	6.	9.

SF Masonry Trim

OPEN-3-CUSTOM

OPEN-4-CUSTOM

Year Built

Year Remodeled

Foundation		
1.Concrete	4.Wood	7.
2.C Block	5.Slab	8.
3.Br/Stone	6.Piers	9.

Basement		
1.1/4 Bmt	4.Full Bmt	7.
2.1/2 Bmt	5.None	8.
3.3/4 Bmt	6.	9.None

Bsmt Gar # Cars

Wet Basement		
1.Dry	4.	7.
2.Damp	5.	8.
3.Wet	6.	9.

SF Bsmt Living

Fin Bsmt Grade

BASEMENT FLOOR

Heat Type **100%**		
0.	4.Steam	8.Fl/Wall
1.HWBB	5.FWA	9.No Heat
2.HWCI	6.GravWA	10.Rad/BB
3.H Pump	7.Electric	11.Monitor

Cool Type **0%**		
1.Refrig	4.W&C Air	7.
2.Evapor	5.Radheat	8.
3.H Pump	6.	9.None

Kitchen Style		
1.New/Remo	4.Obsolete	7.
2.Typical	5.	8.
3.Old Type	6.	9.None

Bath(s) Style		
1.New/Modr	4.Obsolete	7.
2.Typical	5.	8.
3.Old Type	6.	9.None

Rooms

Bedrooms

Full Baths

Half Baths

Addn Fixtures

Fireplaces

TRIO Software
A Division of Harris Computer Systems

Layout		
1.Typical	4.	7.
2.Inadeq	5.	8.
3.Horrid	6.	9.

Attic		
1.1/4 Fin	4.Full Fin	7.
2.1/2 Fin	5.Fl/Stair	8.
3.3/4 Fin	6.	9.None

Insulation		
1.Full	4.Minimal	7.
2.Heavy	5.Partial	8.
3.Capped	6.	9.None

Unfinished %

Grade & Factor		
1.E Grade	4.B Grade	7.
2.D Grade	5.A Grade	8.SC Grade
3.C Grade	6.AA Grade	9.Same

SQFT (Footprint)

Condition		
1.Poor	4.Avg	7.V G
2.Fair	5.Avg+	8.Exc
3.Avg-	6.Good	9.Same

Phys. % Good

Funct. % Good

Functional Code		
1.Incomp	4.	7.
2.O-Built	5.	8.Other
3.Damage	6.	9.None

Econ. % Good

Economic Code		
0.None	3.No Power	6.Bad Abut
1.Location	4.Generate	9.None
2.Encroach	5.SiteLimt	9.

Entrance Code **0**		
1.Interior	4.Vacant	7.
2.Refusal	5.Estimate	8.
3.Informed	6.	9.

Information Code **0**		
1.Owner	4.Agent	7.
2.Relative	5.Estimate	8.
3.Tenant	6.Other	9.

Date Inspected

Additions, Outbuildings & Improvements

Type	Year	Units	Grade	Cond	Phys.	Funct.	Sound Value
999 Mobile Home	2008	16x72	3 100	4	0 %	100 %	
1 One Story Frame	2008	140	2 100	4	0 %	100 %	
409 Concrete Pad	2014	1812	2 100	4	0 %	100 %	
68 Wood Deck	2008	176	3 100	4	0 %	100 %	
68 Wood Deck	2021	42	3 100	4	0 %	100 %	
24 Frame Shed	1	192	2 100	4	0 %	100 %	
					%	%	
					%	%	
					%	%	
					%	%	

1.One Story Fram
2.Two Story Fram
3.Three Story Fr
4.1 & 1/2 Story
5.1 & 3/4 Story
6.2 & 1/2 Story
21.Open Frame Por
22.Encl Frame Por
23.Frame Garage
24.Frame Shed
25.Frame Bay Wind
26.1SFr Overhang
27.Unfin Basement
28.Unfinished Att
29.Finished Attic

Map Lot 012-001 Account 318 Location 67 SOUTH HUNTS MEADOW ROAD Card 1 Of 1 9/12/2023

ANDERSON, PATRICIA S & H BRADFORD
ANDERSON, ERIN E & JOHNSON, MICHAEL S
67 SOUTH HUNTS MEADOW ROAD
WHITEFIELD ME 04353

B4497P255

Previous Owner
ROBBINS WINFIELD JR. &
CHARLOTTE BURLEY
P.O. BOX 169
WHITEFIELD ME 04353
Sale Date: 3/02/2012

Inspection Witnessed By:

X Date

No./Date	Description	Date Insp.

Notes:

Whitefield

Property Data

Neighborhood **1 Whitefield**

Tree Growth Year **0**

X Coordinate **0**

Y Coordinate **0**

Zone/Land Use **11 Residential**

Secondary Zone

Topography **2 Rolling**

1.Level	4.Below St	7.
2.Rolling	5.Low	8.
3.Above St	6.Swampy	9.

Utilities **4 Drilled Well** **6 Septic System**

1.OutHouse	4.Dr Well	7.Cesspool
2.PblcWtr	5.Dug Well	8.LakeDraw
3.PblcSewr	6.Septic	9.None

Street **1 Paved**

1.Paved	4.Proposed	7.
2.Semi Imp	5.Private	8.
3.Gravel	6.	9.None

0

0

Sale Data

Sale Date **3/02/2012**

Price **240,000**

Sale Type **2 Land & Buildings**

1.Land	4.Mfg unit	7.
2.L & B	5.Other	8.
3.Building	6.	9.

Financing **9 Unknown**

1.Convent	4.Seller	7.
2.FHA/VA	5.Private	8.
3.Assumed	6.Cash	9.Unknown

Validity **1 Arms Length Sale**

1.Valid	4.Split	7.Changes
2.Related	5.Partial	8.Other
3.Distress	6.Exempt	9.

Verified **5 Public Record**

1.Buyer	4.Agent	7.Family
2.Seller	5.Pub Rec	8.Other
3.Lender	6.MLS	9.

Assessment Record

Year	Land	Buildings	Exempt	Total
2011	55,475	116,479	10,000	161,954
2012	55,475	116,479	10,000	161,954
2013	62,200	116,479	0	178,679
2014	62,200	116,479	0	178,679
2015	62,200	116,479	0	178,679
2016	62,200	116,479	0	178,679
2017	62,200	116,479	0	178,679
2018	62,200	116,479	20,000	158,679
2019	62,200	116,479	20,000	158,679
2020	62,200	116,479	20,000	158,679
2021	62,200	116,479	25,000	153,679
2022	62,200	116,479	24,500	154,179
2023	62,200	116,479	23,000	155,679
2024	62,200	116,479	19,000	159,679

Land Data

Front Foot	Type	Effective Frontage	Effective Depth	Influence Factor	Influence Code
11.Base 100fft				%	
12.Delta Triangle				%	
13.Nabla Triangle				%	
14.Sec 101to200ff				%	
15.FF 201+Over				%	
				%	
				%	
Square Foot		**Square Feet**			
16.Regular Lot				%	
17.Secondary Lot				%	
18.Excess land				%	
19.Condominium				%	
20.Miscellaneous				%	
				%	
				%	
Fract. Acre		**Acreage/Sites**			
21.Commercial Sit	22	1.50	100	%	0
22.Base Lot	28	3.50	100	%	0
23.A	45	1.00	100	%	0
Acres	29	15.00	100	%	0
24.B	30	23.00	100	%	0
25.Lakefront Site				%	
26.D				%	
27.Secondary Lot					
28.Rear Land up t					
29.Rear Land 5-20					

Total Acreage 43.00

Influence Codes

1.Un-Buildable
2.Excess Frtg
3.Topography
4.Size/Shape
5.Access
6.Deed Restricti
7.OPEN SPACE
8.Code Restricti
9.Fract Share
Acres
30.Rear Land 20-5
31.Rear Land 50+
32.Tillable/Pastu
33.Frm/OpnBlue/Cr
34.Farm/Open Spac
35.Farm/Open Spac
36.Farm/Open Spac
37.Treegrowth SW
38.Treegrowth MW
39.Treegrowth HW
40.Wasteland/RP
41.G
42.Mobile Home Si
43.PublicWtr/Sept
44.PrivateWtr/Sep
45.Lot improvemen
46.Miscellaneous

Whitefield

Map Lot 012-001 | Account 318 | Location 67 SOUTH HUNTS MEADOW ROAD | Card 1 Of 1 | 9/12/2023

Building Style	**10 Farmhouse**	
0.	4.Cape	8.Log
1.Conv.	5.Garrison	9.Other
2.Ranch	6.Split	10.Farnhou
3.R Ranch	7.Contemp	11.Mfg Dbl
Dwelling Units	**1**	
Other Units	**0**	
Stories	**5 One & 3/4 Story**	
1.1	4.1.5	7.
2.2	5.1.75	8.
3.3	6.2.5	9.
Exterior Walls	**1 Wood Siding**	
0.	4.Asbestos	8.Concrete
1.Wood	5.Stucco	9.Other
2.Vin/Al	6.Brick	10.Wd Shgl
3.Compos.	7.Stone	11.Cement
Roof Surface	**1 Asphalt Shingles**	
1.Asphalt	4.Wood Sh	7.
2.Metal	5.Other	8.
3.Composit	6.	9.
SF Masonry Trim	**0**	
OPEN-3-CUSTOM	**0**	
OPEN-4-CUSTOM	**0**	
Year Built	**1800**	
Year Remodeled	**2000**	
Foundation	**3 Brick &/or Stone**	
1.Concrete	4.Wood	7.
2.C Block	5.Slab	8.
3.Br/Stone	6.Piers	9.
Basement	**4 Full Basement**	
1.1/4 Bmt	4.Full Bmt	7.
2.1/2 Bmt	5.None	8.
3.3/4 Bmt	6.	9.None
Bsmt Gar # Cars	**0**	
Wet Basement	**1 Dry Basement**	
1.Dry	4.	7.
2.Damp	5.	8.
3.Wet	6.	9.

SF Bsmt Living	**0**	
Fin Bsmt Grade	**0 0**	
BASEMENT FLOOR	**0**	
Heat Type	**100%**	**1 Hot Water BB**
0.	4.Steam	8.Fl/Wall
1.HWBB	5.FWA	9.No Heat
2.HWCI	6.GravWA	10.Rad/BB
3.H Pump	7.Electric	11.Monitor
Cool Type	**0%**	**9 None**
1.Refrig	4.W&C Air	7.
2.Evapor	5.Radheat	8.
3.H Pump	6.	9.None
Kitchen Style	**1 New/Remodeled**	
1.New/Remo	4.Obsolete	7.
2.Typical	5.	8.
3.Old Type	6.	9.None
Bath(s) Style	**1 New/modern**	
1.New/Modr	4.Obsolete	7.
2.Typical	5.	8.
3.Old Type	6.	9.None
# Rooms	**6**	
# Bedrooms	**3**	
# Full Baths	**1**	
# Half Baths	**0**	
# Addn Fixtures	**2**	
# Fireplaces	**0**	

TRIO Software
A Division of Harris Computer Systems

Layout	**1 Typical**	
1.Typical	4.	7.
2.Inadeq	5.	8.
3.Horrid	6.	9.
Attic	**9 None**	
1.1/4 Fin	4.Full Fin	7.
2.1/2 Fin	5.Fl/Stair	8.
3.3/4 Fin	6.	9.None
Insulation	**1 Full**	
1.Full	4.Minimal	7.
2.Heavy	5.Partial	8.
3.Capped	6.	9.None
Unfinished %	**0%**	
Grade & Factor	**3 Average 100%**	
1.E Grade	4.B Grade	7.
2.D Grade	5.A Grade	8.SC Grade
3.C Grade	6.AA Grade	9.Same
SQFT (Footprint)	**800**	
Condition	**5 Above Average**	
1.Poor	4.Avg	7.V G
2.Fair	5.Avg+	8.Exc
3.Avg-	6.Good	9.Same
Phys. % Good	**0%**	
Funct. % Good	**100%**	
Functional Code	**9 None**	
1.Incomp	4.	7.
2.O-Built	5.	8.Other
3.Damage	6.	9.None
Econ. % Good	**100%**	
Economic Code	**None**	
0.None	3.No Power	6.Bad Abut
1.Location	4.Generate	9.None
2.Encroach	5.SiteLimt	9.
Entrance Code	**1 Interior Inspect**	
1.Interior	4.Vacant	7.
2.Refusal	5.Estimate	8.
3.Informed	6.	9.
Information Code	**1 Owner**	
1.Owner	4.Agent	7.
2.Relative	5.Estimate	8.
3.Tenant	6.Other	9.

Date Inspected

Additions, Outbuildings & Improvements

Type	Year	Units	Grade	Cond	Phys.	Funct.	Sound Value
1 One Story Frame	2004	256	3 100	4	0 %	100 %	
67 Barn	2001	768	3 100	5	0 %	100 %	
24 Frame Shed	2004	368	3 100	3	0 %	100 %	
21 Open Frame	2010	285	3 100	4	0 %	100 %	
					%	%	
					%	%	
					%	%	
					%	%	
					%	%	
					%	%	

1.One Story Fram
2.Two Story Fram
3.Three Story Fr
4.1 & 1/2 Story
5.1 & 3/4 Story
6.2 & 1/2 Story
21.Open Frame Por
22.Encl Frame Por
23.Frame Garage
24.Frame Shed
25.Frame Bay Wind
26.1SFr Overhang
27.Unfin Basement
28.Unfinished Att
29.Finished Attic

Map Lot 011-029 | Account 1311 | Location STEARNS BROOK LANE | Card 1 Of 1 | 9/12/2023

ANDERSON, ROBERT
PETERSON, ANDREW
4 TAYLOR COURT
NORTON MA 02766

B5656P240

Previous Owner
CLARK, DAVID S & SHARON L
151 MAIN STREET

WHITEFIELD ME 04353
Sale Date: 2/01/2021

Inspection Witnessed By:

X Date

No./Date	Description	Date Insp.

Notes:

Property Data

Neighborhood **99 Whitefield**

Tree Growth Year **0**

X Coordinate **0**

Y Coordinate **0**

Zone/Land Use **11 Residential**

Secondary Zone

Topography **2 Rolling** **9**

1.Level 4.Below St 7.
2.Rolling 5.Low 8.
3.Above St 6.Swampy 9.

Utilities **9 None** **9 None**

1.OutHouse 4.Dr Well 7.Cesspool
2.PblcWtr 5.Dug Well 8.LakeDraw
3.PblcSewr 6.Septic 9.None

Street **3 Gravel**

1.Paved 4.Proposed 7.
2.Semi Imp 5.Private 8.
3.Gravel 6. 9.None

0

0

Sale Data

Sale Date **2/01/2021**

Price **52,500**

Sale Type **1 Land Only**

1.Land 4.Mfg unit 7.
2.L & B 5.Other 8.
3.Building 6. 9.

Financing **5 Private Finance**

1.Convent 4.Seller 7.
2.FHA/VA 5.Private 8.
3.Assumed 6.Cash 9.Unknown

Validity **1 Arms Length Sale**

1.Valid 4.Split 7.Changes
2.Related 5.Partial 8.Other
3.Distress 6.Exempt 9.

Verified **5 Public Record**

1.Buyer 4.Agent 7.Family
2.Seller 5.Pub Rec 8.Other
3.Lender 6.MLS 9.

Assessment Record

Year	Land	Buildings	Exempt	Total
2011	53,925	0	0	53,925
2012	53,925	0	0	53,925
2013	59,750	0	0	59,750
2014	59,750	0	0	59,750
2015	59,750	0	0	59,750
2016	59,750	0	0	59,750
2017	59,750	0	0	59,750
2018	59,750	0	0	59,750
2019	59,750	0	0	59,750
2020	59,750	0	0	59,750
2021	59,750	0	0	59,750
2022	59,750	0	0	59,750
2023	59,750	0	0	59,750
2024	59,750	0	0	59,750

Land Data

Front Foot	Type	Effective Frontage	Effective Depth	Influence Factor	Influence Code
11.Base 100fft				%	
12.Delta Triangle				%	
13.Nabla Triangle				%	
14.Sec 101to200ff				%	
15.FF 201+Over				%	
				%	
				%	
Square Foot		**Square Feet**			
16.Regular Lot				%	
17.Secondary Lot				%	
18.Excess land				%	
19.Condominium				%	
20.Miscellaneous				%	
				%	
				%	
Fract. Acre		**Acreage/Sites**			
21.Commercial Sit	22	1.50	100	%	0
22.Base Lot	28	3.50	100	%	0
23.A	29	15.00	100	%	0
Acres	30	30.00	100	%	0
24.B	31	6.00	100	%	0
25.Lakefront Site				%	
26.D				%	
27.Secondary Lot					
28.Rear Land up t					
29.Rear Land 5-20					

Total Acreage 56.00

Influence Codes

1.Un-Buildable
2.Excess Frtg
3.Topography
4.Size/Shape
5.Access
6.Deed Restricti
7.OPEN SPACE
8.Code Restricti
9.Fract Share
Acres
30.Rear Land 20-5
31.Rear Land 50+
32.Tillable/Pastu
33.Frm/OpnBlue/Cr
34.Farm/Open Spac
35.Farm/Open Spac
36.Farm/Open Spac
37.Treegrowth SW
38.Treegrowth MW
39.Treegrowth HW
40.Wasteland/RP
41.G
42.Mobile Home Si
43.PublicWtr/Sept
44.PrivateWtr/Sep
45.Lot improvemen
46.Miscellaneous

Whitefield

Whitefield

Map Lot 011-029 | Account 1311 | Location STEARNS BROOK LANE | Card 1 Of 1 | 9/12/2023

Building Style **0**		
0.	4.Cape	8.Log
1.Conv.	5.Garrison	9.Other
2.Ranch	6.Split	10.Farnhou
3.R Ranch	7.Contemp	11.Mfg Dbl
Dwelling Units **0**		
Other Units **0**		
Stories **0**		
1.1	4.1.5	7.
2.2	5.1.75	8.
3.3	6.2.5	9.
Exterior Walls **0**		
0.	4.Asbestos	8.Concrete
1.Wood	5.Stucco	9.Other
2.Vin/Al	6.Brick	10.Wd Shgl
3.Compos.	7.Stone	11.Cement
Roof Surface **0**		
1.Asphalt	4.Wood Sh	7.
2.Metal	5.Other	8.
3.Composit	6.	9.
SF Masonry Trim **0**		
OPEN-3-CUSTOM **0**		
OPEN-4-CUSTOM **0**		
Year Built **0**		
Year Remodeled **0**		
Foundation **0**		
1.Concrete	4.Wood	7.
2.C Block	5.Slab	8.
3.Br/Stone	6.Piers	9.
Basement **0**		
1.1/4 Bmt	4.Full Bmt	7.
2.1/2 Bmt	5.None	8.
3.3/4 Bmt	6.	9.None
Bsmt Gar # Cars **0**		
Wet Basement **0**		
1.Dry	4.	7.
2.Damp	5.	8.
3.Wet	6.	9.

SF Bsmt Living **0**		
Fin Bsmt Grade **0 0**		
BASEMENT FLOOR **0**		
Heat Type **100%** **0**		
0.	4.Steam	8.Fl/Wall
1.HWBB	5.FWA	9.No Heat
2.HWCI	6.GravWA	10.Rad/BB
3.H Pump	7.Electric	11.Monitor
Cool Type **0%** **9 None**		
1.Refrig	4.W&C Air	7.
2.Evapor	5.Radheat	8.
3.H Pump	6.	9.None
Kitchen Style **0**		
1.New/Remo	4.Obsolete	7.
2.Typical	5.	8.
3.Old Type	6.	9.None
Bath(s) Style **0**		
1.New/Modr	4.Obsolete	7.
2.Typical	5.	8.
3.Old Type	6.	9.None
# Rooms **0**		
# Bedrooms **0**		
# Full Baths **0**		
# Half Baths **0**		
# Addn Fixtures **0**		
# Fireplaces **0**		

TRIO Software
A Division of Harris Computer Systems

Layout **0**		
1.Typical	4.	7.
2.Inadeq	5.	8.
3.Horrid	6.	9.
Attic **0**		
1.1/4 Fin	4.Full Fin	7.
2.1/2 Fin	5.Fl/Stair	8.
3.3/4 Fin	6.	9.None
Insulation **0**		
1.Full	4.Minimal	7.
2.Heavy	5.Partial	8.
3.Capped	6.	9.None
Unfinished % **0%**		
Grade & Factor **0 0%**		
1.E Grade	4.B Grade	7.
2.D Grade	5.A Grade	8.SC Grade
3.C Grade	6.AA Grade	9.Same
SQFT (Footprint) **0**		
Condition **0**		
1.Poor	4.Avg	7.V G
2.Fair	5.Avg+	8.Exc
3.Avg-	6.Good	9.Same
Phys. % Good **0%**		
Funct. % Good **100%**		
Functional Code **9 None**		
1.Incomp	4.	7.
2.O-Built	5.	8.Other
3.Damage	6.	9.None
Econ. % Good **100%**		
Economic Code **None**		
0.None	3.No Power	6.Bad Abut
1.Location	4.Generate	9.None
2.Encroach	5.SiteLimt	9.
Entrance Code **0**		
1.Interior	4.Vacant	7.
2.Refusal	5.Estimate	8.
3.Informed	6.	9.
Information Code **0**		
1.Owner	4.Agent	7.
2.Relative	5.Estimate	8.
3.Tenant	6.Other	9.

Date Inspected

Additions, Outbuildings & Improvements

Type	Year	Units	Grade	Cond	Phys.	Funct.	Sound Value
					%	%	
					%	%	
					%	%	
					%	%	
					%	%	
					%	%	
					%	%	
					%	%	
					%	%	
					%	%	

1.One Story Fram
2.Two Story Fram
3.Three Story Fr
4.1 & 1/2 Story
5.1 & 3/4 Story
6.2 & 1/2 Story
21.Open Frame Por
22.Encl Frame Por
23.Frame Garage
24.Frame Shed
25.Frame Bay Wind
26.1SFr Overhang
27.Unfin Basement
28.Unfinished Att
29.Finished Attic

Map Lot 018-040 | Account 949 | Location 380 NORTH HUNTS MEADOW ROAD | Card 1 Of 1 | 9/12/2023

ANGELL, GLENN B
ANGELL, ROSE MARIE
380 NORTH HUNTS MEADOW ROAD
WHITEFIELD ME 04353

B1429P3

Property Data

Neighborhood **1 Whitefield**

Tree Growth Year **0**

X Coordinate **0**

Y Coordinate **0**

Zone/Land Use **11 Residential**

Secondary Zone

Topography **2 Rolling**

1.Level	4.Below St	7.
2.Rolling	5.Low	8.
3.Above St	6.Swampy	9.

Utilities **4 Drilled Well** **6 Septic System**

1.OutHouse	4.Dr Well	7.Cesspool
2.PblcWtr	5.Dug Well	8.LakeDraw
3.PblcSewr	6.Septic	9.None

Street **1 Paved**

1.Paved	4.Proposed	7.
2.Semi Imp	5.Private	8.
3.Gravel	6.	9.None

0

0

Sale Data

Sale Date

Price

Sale Type

1.Land	4.Mfg unit	7.
2.L & B	5.Other	8.
3.Building	6.	9.

Financing

1.Convent	4.Seller	7.
2.FHA/VA	5.Private	8.
3.Assumed	6.Cash	9.Unknown

Validity

1.Valid	4.Split	7.Changes
2.Related	5.Partial	8.Other
3.Distress	6.Exempt	9.

Verified

1.Buyer	4.Agent	7.Family
2.Seller	5.Pub Rec	8.Other
3.Lender	6.MLS	9.

Assessment Record

Year	Land	Buildings	Exempt	Total
2011	45,660	178,507	10,000	214,167
2012	45,660	178,507	10,000	214,167
2013	52,385	178,507	10,000	220,892
2014	52,385	178,507	10,000	220,892
2015	52,385	178,507	10,000	220,892
2016	52,385	178,507	10,000	220,892
2017	52,385	178,507	15,000	215,892
2018	52,385	178,507	20,000	210,892
2019	52,385	178,507	20,000	210,892
2020	52,385	178,507	20,000	210,892
2021	52,385	179,413	25,000	206,798
2022	52,385	179,413	24,500	207,298
2023	52,385	179,413	23,000	208,798
2024	52,385	179,413	19,000	212,798

Land Data

Front Foot	Type	Effective Frontage	Effective Depth	Influence Factor	Influence Code
11.Base 100fft				%	
12.Delta Triangle				%	
13.Nabla Triangle				%	
14.Sec 101to200ff				%	
15.FF 201+Over				%	
				%	
				%	
Square Foot		**Square Feet**			
16.Regular Lot				%	
17.Secondary Lot				%	
18.Excess land				%	
19.Condominium				%	
20.Miscellaneous				%	
				%	
				%	
Fract. Acre		**Acreage/Sites**			
21.Commercial Sit	22	1.50	100	%	0
22.Base Lot	28	3.50	100	%	0
23.A	45	1.00	100	%	0
Acres	29	15.00	100	%	0
24.B	30	7.90	100	%	0
25.Lakefront Site				%	
26.D				%	
27.Secondary Lot					
28.Rear Land up t					
29.Rear Land 5-20					

Total Acreage 27.90

Influence Codes

1.Un-Buildable
2.Excess Frtg
3.Topography
4.Size/Shape
5.Access
6.Deed Restricti
7.OPEN SPACE
8.Code Restricti
9.Fract Share

Acres

30.Rear Land 20-5
31.Rear Land 50+
32.Tillable/Pastu
33.Frm/OpnBlue/Cr
34.Farm/Open Spac
35.Farm/Open Spac
36.Farm/Open Spac
37.Treegrowth SW
38.Treegrowth MW
39.Treegrowth HW
40.Wasteland/RP
41.G
42.Mobile Home Si
43.PublicWtr/Sept
44.PrivateWtr/Sep
45.Lot improvemen
46.Miscellaneous

Inspection Witnessed By:

X Date

No./Date	Description	Date Insp.

Notes:

2/19/20 DONE ON REV. ADJ ROOF.
11/7/19 REV NAH. ADD SHED + OP

Whitefield

Whitefield

Map Lot 018-040 | Account 949 | Location 380 NORTH HUNTS MEADOW ROAD | Card 1 Of 1 | 9/12/2023

Building Style	**4 Cape Cod**	
0.	4.Cape	8.Log
1.Conv.	5.Garrison	9.Other
2.Ranch	6.Split	10.Farnhou
3.R Ranch	7.Contemp	11.Mfg Dbl
Dwelling Units	**1**	
Other Units	**0**	
Stories	**5 One & 3/4 Story**	
1.1	4.1.5	7.
2.2	5.1.75	8.
3.3	6.2.5	9.
Exterior Walls	**2 Vinyl/Aluminum**	
0.	4.Asbestos	8.Concrete
1.Wood	5.Stucco	9.Other
2.Vin/Al	6.Brick	10.Wd Shgl
3.Compos.	7.Stone	11.Cement
Roof Surface	**2 Sheet Metal**	
1.Asphalt	4.Wood Sh	7.
2.Metal	5.Other	8.
3.Composit	6.	9.
SF Masonry Trim	**0**	
OPEN-3-CUSTOM	**0**	
OPEN-4-CUSTOM	**0**	
Year Built	**1992**	
Year Remodeled	**0**	
Foundation	**1 Concrete**	
1.Concrete	4.Wood	7.
2.C Block	5.Slab	8.
3.Br/Stone	6.Piers	9.
Basement	**4 Full Basement**	
1.1/4 Bmt	4.Full Bmt	7.
2.1/2 Bmt	5.None	8.
3.3/4 Bmt	6.	9.None
Bsmt Gar # Cars	**0**	
Wet Basement	**1 Dry Basement**	
1.Dry	4.	7.
2.Damp	5.	8.
3.Wet	6.	9.

SF Bsmt Living	**0**	
Fin Bsmt Grade	**0 0**	
BASEMENT FLOOR	**0**	
Heat Type	**100%**	**1 Hot Water BB**
0.	4.Steam	8.Fl/Wall
1.HWBB	5.FWA	9.No Heat
2.HWCI	6.GravWA	10.Rad/BB
3.H Pump	7.Electric	11.Monitor
Cool Type	**0%**	**9 None**
1.Refrig	4.W&C Air	7.
2.Evapor	5.Radheat	8.
3.H Pump	6.	9.None
Kitchen Style	**1 New/Remodeled**	
1.New/Remo	4.Obsolete	7.
2.Typical	5.	8.
3.Old Type	6.	9.None
Bath(s) Style	**1 New/modern**	
1.New/Modr	4.Obsolete	7.
2.Typical	5.	8.
3.Old Type	6.	9.None
# Rooms	**0**	
# Bedrooms	**0**	
# Full Baths	**2**	
# Half Baths	**0**	
# Addn Fixtures	**1**	
# Fireplaces	**0**	

TRIO Software
A Division of Harris Computer Systems

Layout	**1 Typical**	
1.Typical	4.	7.
2.Inadeq	5.	8.
3.Horrid	6.	9.
Attic	**9 None**	
1.1/4 Fin	4.Full Fin	7.
2.1/2 Fin	5.Fl/Stair	8.
3.3/4 Fin	6.	9.None
Insulation	**1 Full**	
1.Full	4.Minimal	7.
2.Heavy	5.Partial	8.
3.Capped	6.	9.None
Unfinished %	**0%**	
Grade & Factor	**3 Average 100%**	
1.E Grade	4.B Grade	7.
2.D Grade	5.A Grade	8.SC Grade
3.C Grade	6.AA Grade	9.Same
SQFT (Footprint)	**1120**	
Condition	**6 Good**	
1.Poor	4.Avg	7.V G
2.Fair	5.Avg+	8.Exc
3.Avg-	6.Good	9.Same
Phys. % Good	**0%**	
Funct. % Good	**100%**	
Functional Code	**9 None**	
1.Incomp	4.	7.
2.O-Built	5.	8.Other
3.Damage	6.	9.None
Econ. % Good	**100%**	
Economic Code	**None**	
0.None	3.No Power	6.Bad Abut
1.Location	4.Generate	9.None
2.Encroach	5.SiteLimt	9.
Entrance Code	**1 Interior Inspect**	
1.Interior	4.Vacant	7.
2.Refusal	5.Estimate	8.
3.Informed	6.	9.
Information Code	**1 Owner**	
1.Owner	4.Agent	7.
2.Relative	5.Estimate	8.
3.Tenant	6.Other	9.

Date Inspected

Additions, Outbuildings & Improvements

Type	Year	Units	Grade	Cond	Phys.	Funct.	Sound Value
1 One Story Frame	1992	222	3 100	4	0 %	100 %	
21 Open Frame	1992	112	3 100	4	0 %	100 %	
24 Frame Shed	0				%	%	400
					%	%	
					%	%	
					%	%	
					%	%	
					%	%	
					%	%	
					%	%	

1.One Story Fram
2.Two Story Fram
3.Three Story Fr
4.1 & 1/2 Story
5.1 & 3/4 Story
6.2 & 1/2 Story
21.Open Frame Por
22.Encl Frame Por
23.Frame Garage
24.Frame Shed
25.Frame Bay Wind
26.1SFr Overhang
27.Unfin Basement
28.Unfinished Att
29.Finished Attic

Map Lot 012-036 | Account 923 | Location 515 GARDINER ROAD | Card 1 Of 1 | 9/12/2023

APOLINARIS, JONATHAN
LAMONTAGNE, KRISTEN ALEXIS
515 GARDINER ROAD
WHITEFIELD ME 04353

B5865P128

Previous Owner
AUGUSTA CORP
458 AUGUSTA ROAD

JEFFERSON ME 04348
Sale Date: 3/30/2022

Previous Owner
TRUSSELL, STEPHEN L
867 WHITEFIELD ROAD

PITTSTON ME 04345
Sale Date: 2/12/2021

Previous Owner
JEWETT, NANCY
124 STAGE ROAD

PITTSTON ME 04345
Sale Date: 7/24/2018

Inspection Witnessed By:

X Date

No./Date	Description	Date Insp.

Notes:

6/1/22 NAH- MH GONE -MVR. ADD NEW HSE- EST COMP AT 4/1. +MVR.

Whitefield

Property Data

Neighborhood **1 Whitefield**

Tree Growth Year **0**

X Coordinate **0**

Y Coordinate **0**

Zone/Land Use **11 Residential**

Secondary Zone

Topography **1 Level**

1.Level	4.Below St	7.
2.Rolling	5.Low	8.
3.Above St	6.Swampy	9.

Utilities **4 Drilled Well** **6 Septic System**

1.OutHouse	4.Dr Well	7.Cesspool
2.PblcWtr	5.Dug Well	8.LakeDraw
3.PblcSewr	6.Septic	9.None

Street **1 Paved**

1.Paved	4.Proposed	7.
2.Semi Imp	5.Private	8.
3.Gravel	6.	9.None

0

0

Sale Data

Sale Date **3/30/2022**

Price **277,000**

Sale Type **2 Land & Buildings**

1.Land	4.Mfg unit	7.
2.L & B	5.Other	8.
3.Building	6.	9.

Financing **9 Unknown**

1.Convent	4.Seller	7.
2.FHA/VA	5.Private	8.
3.Assumed	6.Cash	9.Unknown

Validity **1 Arms Length Sale**

1.Valid	4.Split	7.Changes
2.Related	5.Partial	8.Other
3.Distress	6.Exempt	9.

Verified **5 Public Record**

1.Buyer	4.Agent	7.Family
2.Seller	5.Pub Rec	8.Other
3.Lender	6.MLS	9.

Assessment Record

Year	Land	Buildings	Exempt	Total
2011	28,955	8,800	10,000	27,755
2012	28,955	8,800	10,000	27,755
2013	31,050	8,800	10,000	29,850
2014	31,050	8,800	10,000	29,850
2015	31,050	8,800	10,000	29,850
2016	31,050	8,800	10,000	29,850
2017	31,050	8,800	15,000	24,850
2018	31,050	8,800	20,000	19,850
2019	31,050	8,800	20,000	19,850
2020	31,050	8,800	0	39,850
2021	31,050	8,800	0	39,850
2022	31,050	8,800	0	39,850
2023	31,050	50,177	0	81,227
2024	31,050	50,177	19,000	62,227

Land Data

Front Foot	Type	Effective Frontage	Effective Depth	Influence Factor	Influence Code
11.Base 100fft				%	
12.Delta Triangle				%	
13.Nabla Triangle				%	
14.Sec 101to200ff				%	
15.FF 201+Over				%	
				%	
				%	
Square Foot		**Square Feet**			
16.Regular Lot				%	
17.Secondary Lot				%	
18.Excess land				%	
19.Condominium				%	
20.Miscellaneous				%	
				%	
				%	
Fract. Acre		**Acreage/Sites**			
21.Commercial Sit	22	1.50	100	%	0
22.Base Lot	28	0.70	100	%	0
23.A	45	1.00	100	%	0
Acres				%	
24.B				%	
25.Lakefront Site				%	
26.D				%	
27.Secondary Lot				%	
28.Rear Land up t					
29.Rear Land 5-20					

Total Acreage 2.20

Influence Codes

1.Un-Buildable
2.Excess Frtg
3.Topography
4.Size/Shape
5.Access
6.Deed Restricti
7.OPEN SPACE
8.Code Restricti
9.Fract Share
Acres
30.Rear Land 20-5
31.Rear Land 50+
32.Tillable/Pastu
33.Frm/OpnBlue/Cr
34.Farm/Open Spac
35.Farm/Open Spac
36.Farm/Open Spac
37.Treegrowth SW
38.Treegrowth MW
39.Treegrowth HW
40.Wasteland/RP
41.G
42.Mobile Home Si
43.PublicWtr/Sept
44.PrivateWtr/Sep
45.Lot improvemen
46.Miscellaneous

Whitefield

Map Lot 012-036 | Account 923 | Location 515 GARDINER ROAD | Card 1 Of 1 | 9/12/2023

Building Style	**2 Ranch**	
0.	4.Cape	8.Log
1.Conv.	5.Garrison	9.Other
2.Ranch	6.Split	10.Farnhou
3.R Ranch	7.Contemp	11.Mfg Dbl
Dwelling Units	**1**	
Other Units	**0**	
Stories	**1 One Story**	
1.1	4.1.5	7.
2.2	5.1.75	8.
3.3	6.2.5	9.
Exterior Walls	**2 Vinyl/Aluminum**	
0.	4.Asbestos	8.Concrete
1.Wood	5.Stucco	9.Other
2.Vin/Al	6.Brick	10.Wd Shgl
3.Compos.	7.Stone	11.Cement
Roof Surface	**2 Sheet Metal**	
1.Asphalt	4.Wood Sh	7.
2.Metal	5.Other	8.
3.Composit	6.	9.
SF Masonry Trim	**0**	
OPEN-3-CUSTOM	**0**	
OPEN-4-CUSTOM	**0**	
Year Built	**2021**	
Year Remodeled	**0**	
Foundation	**5 Concrete Slab**	
1.Concrete	4.Wood	7.
2.C Block	5.Slab	8.
3.Br/Stone	6.Piers	9.
Basement	**9 No Basement**	
1.1/4 Bmt	4.Full Bmt	7.
2.1/2 Bmt	5.None	8.
3.3/4 Bmt	6.	9.None
Bsmt Gar # Cars	**0**	
Wet Basement	**9 No Basement**	
1.Dry	4.	7.
2.Damp	5.	8.
3.Wet	6.	9.

SF Bsmt Living	**0**	
Fin Bsmt Grade	**0 0**	
BASEMENT FLOOR	**0**	
Heat Type	**100%**	**1 Hot Water BB**
0.	4.Steam	8.Fl/Wall
1.HWBB	5.FWA	9.No Heat
2.HWCI	6.GravWA	10.Rad/BB
3.H Pump	7.Electric	11.Monitor
Cool Type	**0%**	**9 None**
1.Refrig	4.W&C Air	7.
2.Evapor	5.Radheat	8.
3.H Pump	6.	9.None
Kitchen Style	**2 Typical**	
1.New/Remo	4.Obsolete	7.
2.Typical	5.	8.
3.Old Type	6.	9.None
Bath(s) Style	**2 Typical Bath(s)**	
1.New/Modr	4.Obsolete	7.
2.Typical	5.	8.
3.Old Type	6.	9.None
# Rooms	**0**	
# Bedrooms	**0**	
# Full Baths	**1**	
# Half Baths	**0**	
# Addn Fixtures	**0**	
# Fireplaces	**0**	

TRIO Software
A Division of Harris Computer Systems

Layout	**1 Typical**	
1.Typical	4.	7.
2.Inadeq	5.	8.
3.Horrid	6.	9.
Attic	**9 None**	
1.1/4 Fin	4.Full Fin	7.
2.1/2 Fin	5.Fl/Stair	8.
3.3/4 Fin	6.	9.None
Insulation	**1 Full**	
1.Full	4.Minimal	7.
2.Heavy	5.Partial	8.
3.Capped	6.	9.None
Unfinished %	**0%**	
Grade & Factor	**2 Fair 110%**	
1.E Grade	4.B Grade	7.
2.D Grade	5.A Grade	8.SC Grade
3.C Grade	6.AA Grade	9.Same
SQFT (Footprint)	**864**	
Condition	**4 Average**	
1.Poor	4.Avg	7.V G
2.Fair	5.Avg+	8.Exc
3.Avg-	6.Good	9.Same
Phys. % Good	**0%**	
Funct. % Good	**100%**	
Functional Code	**9 None**	
1.Incomp	4.	7.
2.O-Built	5.	8.Other
3.Damage	6.	9.None
Econ. % Good	**100%**	
Economic Code	**None**	
0.None	3.No Power	6.Bad Abut
1.Location	4.Generate	9.None
2.Encroach	5.SiteLimt	9.
Entrance Code	**1 Interior Inspect**	
1.Interior	4.Vacant	7.
2.Refusal	5.Estimate	8.
3.Informed	6.	9.
Information Code	**1 Owner**	
1.Owner	4.Agent	7.
2.Relative	5.Estimate	8.
3.Tenant	6.Other	9.

Date Inspected

Additions, Outbuildings & Improvements

Type	Year	Units	Grade	Cond	Phys.	Funct.	Sound Value
23 Frame Garage	1975	672	3 100	3	0 %	100 %	
409 Concrete Pad	1975	672	3 100	4	0 %	100 %	
					%	%	
					%	%	
					%	%	
					%	%	
					%	%	
					%	%	
					%	%	
					%	%	

1.One Story Fram
2.Two Story Fram
3.Three Story Fr
4.1 & 1/2 Story
5.1 & 3/4 Story
6.2 & 1/2 Story
21.Open Frame Por
22.Encl Frame Por
23.Frame Garage
24.Frame Shed
25.Frame Bay Wind
26.1SFr Overhang
27.Unfin Basement
28.Unfinished Att
29.Finished Attic

Map Lot 017-055-B | Account 520 | Location MILLS ROAD | Card 1 Of 1 | 9/12/2023

AQUAFORTIS ASSOCIATES LLC
PO BOX 1024
CAMDEN ME 04843

B4275P85

Previous Owner
PLEASANT POND MILL LLC
171 MOLYNEAUX ROAD

CAMDEN ME 04843
Sale Date: 11/30/2010

Previous Owner
SMITH RICHARD L.
P.O. BOX 23

WHITEFIELD ME 04353
Sale Date: 5/07/2010

Previous Owner
PLEASANT POND MILL LLC
28 MAIN STREET
SUITE 1
BANGOR ME 04401
Sale Date: 12/15/2008

Inspection Witnessed By:

X Date

No./Date	Description	Date Insp.

Notes:

Property Data

Neighborhood **1 Whitefield**

Tree Growth Year **0**

X Coordinate **0**

Y Coordinate **0**

Zone/Land Use **11 Residential**

Secondary Zone

Topography **2 Rolling**

1.Level	4.Below St	7.
2.Rolling	5.Low	8.
3.Above St	6.Swampy	9.

Utilities **9 None** **9 None**

1.OutHouse	4.Dr Well	7.Cesspool
2.PblcWtr	5.Dug Well	8.LakeDraw
3.PblcSewr	6.Septic	9.None

Street **1 Paved**

1.Paved	4.Proposed	7.
2.Semi Imp	5.Private	8.
3.Gravel	6.	9.None

0

0

Sale Data

Sale Date **11/30/2010**

Price

Sale Type **1 Land Only**

1.Land	4.Mfg unit	7.
2.L & B	5.Other	8.
3.Building	6.	9.

Financing **9 Unknown**

1.Convent	4.Seller	7.
2.FHA/VA	5.Private	8.
3.Assumed	6.Cash	9.Unknown

Validity **8 Other Non Valid**

1.Valid	4.Split	7.Changes
2.Related	5.Partial	8.Other
3.Distress	6.Exempt	9.

Verified **5 Public Record**

1.Buyer	4.Agent	7.Family
2.Seller	5.Pub Rec	8.Other
3.Lender	6.MLS	9.

Assessment Record

Year	Land	Buildings	Exempt	Total
2011	28,500	0	0	28,500
2012	33,500	0	0	33,500
2013	35,000	0	0	35,000
2014	35,000	0	0	35,000
2015	35,000	0	0	35,000
2016	35,000	0	0	35,000
2017	35,000	0	0	35,000
2018	35,000	0	0	35,000
2019	35,000	0	0	35,000
2020	35,000	0	0	35,000
2021	35,000	0	0	35,000
2022	35,000	0	0	35,000
2023	35,000	0	0	35,000
2024	35,000	0	0	35,000

Land Data

Front Foot	Type	Effective Frontage	Effective Depth	Influence Factor	Influence Code
11.Base 100fft				%	
12.Delta Triangle				%	
13.Nabla Triangle				%	
14.Sec 101to200ff				%	
15.FF 201+Over				%	
				%	
				%	
Square Foot		**Square Feet**			
16.Regular Lot				%	
17.Secondary Lot				%	
18.Excess land				%	
19.Condominium				%	
20.Miscellaneous				%	
				%	
				%	
Fract. Acre		**Acreage/Sites**			
21.Commercial Sit	22	1.05	100	%	0
22.Base Lot	49	1.00	100	%	0
23.A	45	0.50	100	%	0
Acres				%	
24.B				%	
25.Lakefront Site				%	
26.D				%	
27.Secondary Lot				%	
28.Rear Land up t					
29.Rear Land 5-20					

Total Acreage 1.05

Influence Codes

1.Un-Buildable
2.Excess Frtg
3.Topography
4.Size/Shape
5.Access
6.Deed Restricti
7.OPEN SPACE
8.Code Restricti
9.Fract Share
Acres
30.Rear Land 20-5
31.Rear Land 50+
32.Tillable/Pastu
33.Frm/OpnBlue/Cr
34.Farm/Open Spac
35.Farm/Open Spac
36.Farm/Open Spac
37.Treegrowth SW
38.Treegrowth MW
39.Treegrowth HW
40.Wasteland/RP
41.G
42.Mobile Home Si
43.PublicWtr/Sept
44.PrivateWtr/Sep
45.Lot improvemen
46.Miscellaneous

Whitefield

Whitefield

Map Lot 017-055-B | Account 520 | Location MILLS ROAD | Card 1 Of 1 | 9/12/2023

Building Style		
0.	4.Cape	8.Log
1.Conv.	5.Garrison	9.Other
2.Ranch	6.Split	10.Farnhou
3.R Ranch	7.Contemp	11.Mfg Dbl

Dwelling Units

Other Units

Stories		
1.1	4.1.5	7.
2.2	5.1.75	8.
3.3	6.2.5	9.

Exterior Walls		
0.	4.Asbestos	8.Concrete
1.Wood	5.Stucco	9.Other
2.Vin/Al	6.Brick	10.Wd Shgl
3.Compos.	7.Stone	11.Cement

Roof Surface		
1.Asphalt	4.Wood Sh	7.
2.Metal	5.Other	8.
3.Composit	6.	9.

SF Masonry Trim

OPEN-3-CUSTOM

OPEN-4-CUSTOM

Year Built

Year Remodeled

Foundation		
1.Concrete	4.Wood	7.
2.C Block	5.Slab	8.
3.Br/Stone	6.Piers	9.

Basement		
1.1/4 Bmt	4.Full Bmt	7.
2.1/2 Bmt	5.None	8.
3.3/4 Bmt	6.	9.None

Bsmt Gar # Cars

Wet Basement		
1.Dry	4.	7.
2.Damp	5.	8.
3.Wet	6.	9.

SF Bsmt Living

Fin Bsmt Grade

BASEMENT FLOOR

Heat Type **100%**		
0.	4.Steam	8.Fl/Wall
1.HWBB	5.FWA	9.No Heat
2.HWCI	6.GravWA	10.Rad/BB
3.H Pump	7.Electric	11.Monitor

Cool Type **0%**		
1.Refrig	4.W&C Air	7.
2.Evapor	5.Radheat	8.
3.H Pump	6.	9.None

Kitchen Style		
1.New/Remo	4.Obsolete	7.
2.Typical	5.	8.
3.Old Type	6.	9.None

Bath(s) Style		
1.New/Modr	4.Obsolete	7.
2.Typical	5.	8.
3.Old Type	6.	9.None

Rooms

Bedrooms

Full Baths

Half Baths

Addn Fixtures

Fireplaces

TRIO Software
A Division of Harris Computer Systems

Layout		
1.Typical	4.	7.
2.Inadeq	5.	8.
3.Horrid	6.	9.

Attic		
1.1/4 Fin	4.Full Fin	7.
2.1/2 Fin	5.Fl/Stair	8.
3.3/4 Fin	6.	9.None

Insulation		
1.Full	4.Minimal	7.
2.Heavy	5.Partial	8.
3.Capped	6.	9.None

Unfinished %

Grade & Factor		
1.E Grade	4.B Grade	7.
2.D Grade	5.A Grade	8.SC Grade
3.C Grade	6.AA Grade	9.Same

SQFT (Footprint)

Condition		
1.Poor	4.Avg	7.V G
2.Fair	5.Avg+	8.Exc
3.Avg-	6.Good	9.Same

Phys. % Good

Funct. % Good

Functional Code		
1.Incomp	4.	7.
2.O-Built	5.	8.Other
3.Damage	6.	9.None

Econ. % Good

Economic Code		
0.None	3.No Power	6.Bad Abut
1.Location	4.Generate	9.None
2.Encroach	5.SiteLimt	9.

Entrance Code **3 Information Only**		
1.Interior	4.Vacant	7.
2.Refusal	5.Estimate	8.
3.Informed	6.	9.

Information Code **3 Tenant**		
1.Owner	4.Agent	7.
2.Relative	5.Estimate	8.
3.Tenant	6.Other	9.

Date Inspected

Additions, Outbuildings & Improvements

Type	Year	Units	Grade	Cond	Phys.	Funct.	Sound Value
					%	%	
					%	%	
					%	%	
					%	%	
					%	%	
					%	%	
					%	%	
					%	%	
					%	%	
					%	%	

1.One Story Fram
2.Two Story Fram
3.Three Story Fr
4.1 & 1/2 Story
5.1 & 3/4 Story
6.2 & 1/2 Story
21.Open Frame Por
22.Encl Frame Por
23.Frame Garage
24.Frame Shed
25.Frame Bay Wind
26.1SFr Overhang
27.Unfin Basement
28.Unfinished Att
29.Finished Attic

Map Lot 017-004-A | Account 976 | Location MILLS ROAD | Card 1 Of 1 | 9/12/2023

AQUAFORTIS ASSOCIATES LLC
PO BOX 1024
CAMDEN ME 04843

B4275P85

Previous Owner
SMITH RICHARD L.
P.O. BOX 23

WHITEFIELD ME 04353
Sale Date: 4/13/2010

Previous Owner
PLEASANT POND MILL LLC
171 MOLYNEAUT ROAD

CAMDEN ME 04843
Sale Date: 12/08/2008

Inspection Witnessed By:

X Date

No./Date	Description	Date Insp.

Notes:

Property Data

Neighborhood **99 Whitefield**

Tree Growth Year **0**

X Coordinate **0**

Y Coordinate **0**

Zone/Land Use **11 Residential**

Secondary Zone

Topography **2 Rolling**

1.Level	4.Below St	7.
2.Rolling	5.Low	8.
3.Above St	6.Swampy	9.

Utilities **9 None** **9 None**

1.OutHouse	4.Dr Well	7.Cesspool
2.PblcWtr	5.Dug Well	8.LakeDraw
3.PblcSewr	6.Septic	9.None

Street **1 Paved**

1.Paved	4.Proposed	7.
2.Semi Imp	5.Private	8.
3.Gravel	6.	9.None

0

0

Sale Data

Sale Date **4/13/2010**

Price

Sale Type **2 Land & Buildings**

1.Land	4.Mfg unit	7.
2.L & B	5.Other	8.
3.Building	6.	9.

Financing **1 Conventional**

1.Convent	4.Seller	7.
2.FHA/VA	5.Private	8.
3.Assumed	6.Cash	9.Unknown

Validity **1 Arms Length Sale**

1.Valid	4.Split	7.Changes
2.Related	5.Partial	8.Other
3.Distress	6.Exempt	9.

Verified **5 Public Record**

1.Buyer	4.Agent	7.Family
2.Seller	5.Pub Rec	8.Other
3.Lender	6.MLS	9.

Assessment Record

Year	Land	Buildings	Exempt	Total
2011	34,410	13,482	0	47,892
2012	24,410	18,126	0	42,536
2013	27,100	18,126	0	45,226
2014	27,100	18,126	0	45,226
2015	27,100	18,126	0	45,226
2016	27,100	18,126	0	45,226
2017	27,100	18,126	0	45,226
2018	27,100	18,126	0	45,226
2019	27,100	18,126	0	45,226
2020	27,100	18,126	0	45,226
2021	27,100	18,126	0	45,226
2022	27,100	18,126	0	45,226
2023	27,100	18,126	0	45,226
2024	27,100	18,126	0	45,226

Land Data

Front Foot

11.Base 100fft
12.Delta Triangle
13.Nabla Triangle
14.Sec 101to200ff
15.FF 201+Over

Square Foot

16.Regular Lot
17.Secondary Lot
18.Excess land
19.Condominium
20.Miscellaneous

Fract. Acre

21.Commercial Sit
22.Base Lot
23.A

Acres

24.B
25.Lakefront Site
26.D
27.Secondary Lot
28.Rear Land up t
29.Rear Land 5-20

Type	Effective Frontage	Effective Depth	Influence Factor	Influence Code
			%	
			%	
			%	
			%	
			%	
			%	
			%	
	Square Feet			
			%	
			%	
			%	
			%	
			%	
			%	
			%	
	Acreage/Sites			
22	1.50		100 %	0
28	1.40		100 %	0
47	1.00		100 %	0
			%	
			%	
			%	
			%	

Total Acreage 2.90

Influence Codes

1.Un-Buildable
2.Excess Frtg
3.Topography
4.Size/Shape
5.Access
6.Deed Restricti
7.OPEN SPACE
8.Code Restricti
9.Fract Share

Acres

30.Rear Land 20-5
31.Rear Land 50+
32.Tillable/Pastu
33.Frm/OpnBlue/Cr
34.Farm/Open Spac
35.Farm/Open Spac
36.Farm/Open Spac
37.Treegrowth SW
38.Treegrowth MW
39.Treegrowth HW
40.Wasteland/RP
41.G
42.Mobile Home Si
43.PublicWtr/Sept
44.PrivateWtr/Sep
45.Lot improvemen
46.Miscellaneous

Whitefield

Whitefield

Map Lot 017-004-A | Account 976 | Location MILLS ROAD | Card 1 Of 1 | 9/12/2023

Building Style **0**		
0.	4.Cape	8.Log
1.Conv.	5.Garrison	9.Other
2.Ranch	6.Split	10.Farnhou
3.R Ranch	7.Contemp	11.Mfg Dbl
Dwelling Units **0**		
Other Units **0**		
Stories **0**		
1.1	4.1.5	7.
2.2	5.1.75	8.
3.3	6.2.5	9.
Exterior Walls **0**		
0.	4.Asbestos	8.Concrete
1.Wood	5.Stucco	9.Other
2.Vin/Al	6.Brick	10.Wd Shgl
3.Compos.	7.Stone	11.Cement
Roof Surface **0**		
1.Asphalt	4.Wood Sh	7.
2.Metal	5.Other	8.
3.Composit	6.	9.
SF Masonry Trim **0**		
OPEN-3-CUSTOM **0**		
OPEN-4-CUSTOM **0**		
Year Built **0**		
Year Remodeled **0**		
Foundation **0**		
1.Concrete	4.Wood	7.
2.C Block	5.Slab	8.
3.Br/Stone	6.Piers	9.
Basement **0**		
1.1/4 Bmt	4.Full Bmt	7.
2.1/2 Bmt	5.None	8.
3.3/4 Bmt	6.	9.None
Bsmt Gar # Cars **0**		
Wet Basement **0**		
1.Dry	4.	7.
2.Damp	5.	8.
3.Wet	6.	9.

SF Bsmt Living **0**		
Fin Bsmt Grade **0 0**		
BASEMENT FLOOR **0**		
Heat Type **100%** **0**		
0.	4.Steam	8.Fl/Wall
1.HWBB	5.FWA	9.No Heat
2.HWCI	6.GravWA	10.Rad/BB
3.H Pump	7.Electric	11.Monitor
Cool Type **0%** **9 None**		
1.Refrig	4.W&C Air	7.
2.Evapor	5.Radheat	8.
3.H Pump	6.	9.None
Kitchen Style **0**		
1.New/Remo	4.Obsolete	7.
2.Typical	5.	8.
3.Old Type	6.	9.None
Bath(s) Style **0**		
1.New/Modr	4.Obsolete	7.
2.Typical	5.	8.
3.Old Type	6.	9.None
# Rooms **0**		
# Bedrooms **0**		
# Full Baths **0**		
# Half Baths **0**		
# Addn Fixtures **0**		
# Fireplaces **0**		

TRIO Software
A Division of Harris Computer Systems

Layout **0**		
1.Typical	4.	7.
2.Inadeq	5.	8.
3.Horrid	6.	9.
Attic **0**		
1.1/4 Fin	4.Full Fin	7.
2.1/2 Fin	5.Fl/Stair	8.
3.3/4 Fin	6.	9.None
Insulation **0**		
1.Full	4.Minimal	7.
2.Heavy	5.Partial	8.
3.Capped	6.	9.None
Unfinished % **0%**		
Grade & Factor **0 0%**		
1.E Grade	4.B Grade	7.
2.D Grade	5.A Grade	8.SC Grade
3.C Grade	6.AA Grade	9.Same
SQFT (Footprint) **0**		
Condition **0**		
1.Poor	4.Avg	7.V G
2.Fair	5.Avg+	8.Exc
3.Avg-	6.Good	9.Same
Phys. % Good **0%**		
Funct. % Good **100%**		
Functional Code **9 None**		
1.Incomp	4.	7.
2.O-Built	5.	8.Other
3.Damage	6.	9.None
Econ. % Good **100%**		
Economic Code **None**		
0.None	3.No Power	6.Bad Abut
1.Location	4.Generate	9.None
2.Encroach	5.SiteLimt	9.
Entrance Code **1 Interior Inspect**		
1.Interior	4.Vacant	7.
2.Refusal	5.Estimate	8.
3.Informed	6.	9.
Information Code **1 Owner**		
1.Owner	4.Agent	7.
2.Relative	5.Estimate	8.
3.Tenant	6.Other	9.

Date Inspected

Additions, Outbuildings & Improvements

Type	Year	Units	Grade	Cond	Phys.	Funct.	Sound Value
6 2 & 1/2 Story Fr	1800	2520	2 100	2	0 %	50 %	
					%	%	
					%	%	
					%	%	
					%	%	
					%	%	
					%	%	
					%	%	
					%	%	
					%	%	

1.One Story Fram
2.Two Story Fram
3.Three Story Fr
4.1 & 1/2 Story
5.1 & 3/4 Story
6.2 & 1/2 Story
21.Open Frame Por
22.Encl Frame Por
23.Frame Garage
24.Frame Shed
25.Frame Bay Wind
26.1SFr Overhang
27.Unfin Basement
28.Unfinished Att
29.Finished Attic

Map Lot 017-055-B-ON | Account 1764 | Location 103 MILLS ROAD | Card 1 Of 1 | 9/12/2023

AQUAFORTIS ASSOCIATES LLC
PO BOX 1024
CAMDEN ME 04843

B4275P82

Previous Owner
SMITH RICHARD L.
P.O. BOX 23

WHITEFIELD ME 04353
Sale Date: 4/13/2010

Inspection Witnessed By:

X Date

No./Date	Description	Date Insp.

Notes:
11/23/21 REV VAC- ADJ ROOF.

Whitefield

Property Data

Neighborhood **1 Whitefield**

Tree Growth Year **0**

X Coordinate **0**

Y Coordinate **0**

Zone/Land Use **11 Residential**

Secondary Zone

Topography

1.Level 4.Below St 7.
2.Rolling 5.Low 8.
3.Above St 6.Swampy 9.

Utilities

1.OutHouse 4.Dr Well 7.Cesspool
2.PblcWtr 5.Dug Well 8.LakeDraw
3.PblcSewr 6.Septic 9.None

Street **1 Paved**

1.Paved 4.Proposed 7.
2.Semi Imp 5.Private 8.
3.Gravel 6. 9.None

0

0

Sale Data

Sale Date **4/13/2010**

Price

Sale Type **5 Other**

1.Land 4.Mfg unit 7.
2.L & B 5.Other 8.
3.Building 6. 9.

Financing **9 Unknown**

1.Convent 4.Seller 7.
2.FHA/VA 5.Private 8.
3.Assumed 6.Cash 9.Unknown

Validity **8 Other Non Valid**

1.Valid 4.Split 7.Changes
2.Related 5.Partial 8.Other
3.Distress 6.Exempt 9.

Verified **2 Seller**

1.Buyer 4.Agent 7.Family
2.Seller 5.Pub Rec 8.Other
3.Lender 6.MLS 9.

Assessment Record

Year	Land	Buildings	Exempt	Total
2011	0	71,972	0	71,972
2012	0	16,445	0	16,445
2013	0	16,445	0	16,445
2014	0	16,445	0	16,445
2015	0	16,445	0	16,445
2016	0	16,445	0	16,445
2017	0	16,445	0	16,445
2018	0	16,445	0	16,445
2019	0	16,445	0	16,445
2020	0	16,445	0	16,445
2021	0	16,445	0	16,445
2022	0	16,445	0	16,445
2023	0	16,445	0	16,445
2024	0	16,445	0	16,445

Land Data

Front Foot	Type	Effective Frontage	Effective Depth	Influence Factor	Influence Code
11.Base 100fft				%	
12.Delta Triangle				%	
13.Nabla Triangle				%	
14.Sec 101to200ff				%	
15.FF 201+Over				%	
				%	
				%	
Square Foot		**Square Feet**			
16.Regular Lot				%	
17.Secondary Lot				%	
18.Excess land				%	
19.Condominium				%	
20.Miscellaneous				%	
				%	
				%	
Fract. Acre		**Acreage/Sites**			
21.Commercial Sit				%	
22.Base Lot				%	
23.A				%	
Acres				%	
24.B				%	
25.Lakefront Site				%	
26.D				%	
27.Secondary Lot				%	
28.Rear Land up t				%	
29.Rear Land 5-20				%	

Total Acreage 0.00

Influence Codes

1.Un-Buildable
2.Excess Frtg
3.Topography
4.Size/Shape
5.Access
6.Deed Restricti
7.OPEN SPACE
8.Code Restricti
9.Fract Share
Acres
30.Rear Land 20-5
31.Rear Land 50+
32.Tillable/Pastu
33.Frm/OpnBlue/Cr
34.Farm/Open Spac
35.Farm/Open Spac
36.Farm/Open Spac
37.Treegrowth SW
38.Treegrowth MW
39.Treegrowth HW
40.Wasteland/RP
41.G
42.Mobile Home Si
43.PublicWtr/Sept
44.PrivateWtr/Sep
45.Lot improvemen
46.Miscellaneous

Whitefield

Map Lot 017-055-B-ON | Account 1764 | Location 103 MILLS ROAD | Card 1 Of 1 | 9/12/2023

Building Style	**4 Cape Cod**	
0.	4.Cape	8.Log
1.Conv.	5.Garrison	9.Other
2.Ranch	6.Split	10.Farnhou
3.R Ranch	7.Contemp	11.Mfg Dbl
Dwelling Units	**1**	
Other Units	**0**	
Stories	**4 One & 1/2 Story**	
1.1	4.1.5	7.
2.2	5.1.75	8.
3.3	6.2.5	9.
Exterior Walls	**1 Wood Siding**	
0.	4.Asbestos	8.Concrete
1.Wood	5.Stucco	9.Other
2.Vin/Al	6.Brick	10.Wd Shgl
3.Compos.	7.Stone	11.Cement
Roof Surface	**1 Asphalt Shingles**	
1.Asphalt	4.Wood Sh	7.
2.Metal	5.Other	8.
3.Composit	6.	9.
SF Masonry Trim	**0**	
OPEN-3-CUSTOM	**0**	
OPEN-4-CUSTOM	**0**	
Year Built	**1850**	
Year Remodeled	**0**	
Foundation	**6 Piers**	
1.Concrete	4.Wood	7.
2.C Block	5.Slab	8.
3.Br/Stone	6.Piers	9.
Basement	**9 No Basement**	
1.1/4 Bmt	4.Full Bmt	7.
2.1/2 Bmt	5.None	8.
3.3/4 Bmt	6.	9.None
Bsmt Gar # Cars	**0**	
Wet Basement	**9 No Basement**	
1.Dry	4.	7.
2.Damp	5.	8.
3.Wet	6.	9.

SF Bsmt Living	**0**	
Fin Bsmt Grade	**0 0**	
BASEMENT FLOOR	**0**	
Heat Type	**100%**	**9 Not Heated**
0.	4.Steam	8.Fl/Wall
1.HWBB	5.FWA	9.No Heat
2.HWCI	6.GravWA	10.Rad/BB
3.H Pump	7.Electric	11.Monitor
Cool Type	**0%**	**9 None**
1.Refrig	4.W&C Air	7.
2.Evapor	5.Radheat	8.
3.H Pump	6.	9.None
Kitchen Style	**4 Obsolete**	
1.New/Remo	4.Obsolete	7.
2.Typical	5.	8.
3.Old Type	6.	9.None
Bath(s) Style	**3 Old Style**	
1.New/Modr	4.Obsolete	7.
2.Typical	5.	8.
3.Old Type	6.	9.None
# Rooms	**2**	
# Bedrooms	**0**	
# Full Baths	**0**	
# Half Baths	**0**	
# Addn Fixtures	**2**	
# Fireplaces	**1**	

TRIO Software
A Division of Harris Computer Systems

Layout	**1 Typical**	
1.Typical	4.	7.
2.Inadeq	5.	8.
3.Horrid	6.	9.
Attic	**9 None**	
1.1/4 Fin	4.Full Fin	7.
2.1/2 Fin	5.Fl/Stair	8.
3.3/4 Fin	6.	9.None
Insulation	**4 Minimal**	
1.Full	4.Minimal	7.
2.Heavy	5.Partial	8.
3.Capped	6.	9.None
Unfinished %	**0%**	
Grade & Factor	**2 Fair 100%**	
1.E Grade	4.B Grade	7.
2.D Grade	5.A Grade	8.SC Grade
3.C Grade	6.AA Grade	9.Same
SQFT (Footprint)	**837**	
Condition	**2 Fair**	
1.Poor	4.Avg	7.V G
2.Fair	5.Avg+	8.Exc
3.Avg-	6.Good	9.Same
Phys. % Good	**0%**	
Funct. % Good	**100%**	
Functional Code	**9 None**	
1.Incomp	4.	7.
2.O-Built	5.	8.Other
3.Damage	6.	9.None
Econ. % Good	**100%**	
Economic Code	**None**	
0.None	3.No Power	6.Bad Abut
1.Location	4.Generate	9.None
2.Encroach	5.SiteLimt	9.
Entrance Code	**0**	
1.Interior	4.Vacant	7.
2.Refusal	5.Estimate	8.
3.Informed	6.	9.
Information Code	**0**	
1.Owner	4.Agent	7.
2.Relative	5.Estimate	8.
3.Tenant	6.Other	9.

Date Inspected

Additions, Outbuildings & Improvements

Type	Year	Units	Grade	Cond	Phys.	Funct.	Sound Value
					%	%	
					%	%	
					%	%	
					%	%	
					%	%	
					%	%	
					%	%	
					%	%	
					%	%	
					%	%	

1.One Story Fram
2.Two Story Fram
3.Three Story Fr
4.1 & 1/2 Story
5.1 & 3/4 Story
6.2 & 1/2 Story
21.Open Frame Por
22.Encl Frame Por
23.Frame Garage
24.Frame Shed
25.Frame Bay Wind
26.1SFr Overhang
27.Unfin Basement
28.Unfinished Att
29.Finished Attic

Map Lot 017-019 | Account 28 | Location 136 SOUTH HOWE ROAD | Card 1 Of 1 | 9/12/2023

ARBOUR, FRANKLIN F SR
PO BOX 183
COOPERS MILLS ME 04341

B2430P170

Property Data

Neighborhood **99 Whitefield**

Tree Growth Year **0**

X Coordinate **0**

Y Coordinate **0**

Zone/Land Use **11 Residential**

Secondary Zone

Topography **1 Level**

1.Level	4.Below St	7.
2.Rolling	5.Low	8.
3.Above St	6.Swampy	9.

Utilities **4 Drilled Well** **6 Septic System**

1.OutHouse	4.Dr Well	7.Cesspool
2.PblcWtr	5.Dug Well	8.LakeDraw
3.PblcSewr	6.Septic	9.None

Street **1 Paved**

1.Paved	4.Proposed	7.
2.Semi Imp	5.Private	8.
3.Gravel	6.	9.None

0

0

Sale Data

Sale Date

Price

Sale Type

1.Land	4.Mfg unit	7.
2.L & B	5.Other	8.
3.Building	6.	9.

Financing

1.Convent	4.Seller	7.
2.FHA/VA	5.Private	8.
3.Assumed	6.Cash	9.Unknown

Validity

1.Valid	4.Split	7.Changes
2.Related	5.Partial	8.Other
3.Distress	6.Exempt	9.

Verified

1.Buyer	4.Agent	7.Family
2.Seller	5.Pub Rec	8.Other
3.Lender	6.MLS	9.

Assessment Record

Year	Land	Buildings	Exempt	Total
2011	28,825	3,819	10,000	22,644
2012	28,825	3,819	10,000	22,644
2013	30,750	3,819	10,000	24,569
2014	30,750	3,819	10,000	24,569
2015	30,750	3,819	10,000	24,569
2016	30,750	3,819	10,000	24,569
2017	30,750	3,819	15,000	19,569
2018	30,750	3,819	20,000	14,569
2019	30,750	3,819	20,000	14,569
2020	30,750	3,819	20,000	14,569
2021	30,750	3,819	25,000	9,569
2022	30,750	3,819	24,500	10,069
2023	30,750	3,819	23,000	11,569
2024	30,750	3,819	19,000	15,569

Land Data

Front Foot	Type	Effective Frontage	Effective Depth	Influence Factor	Influence Code
11.Base 100fft				%	
12.Delta Triangle				%	
13.Nabla Triangle				%	
14.Sec 101to200ff				%	
15.FF 201+Over				%	
				%	
				%	
Square Foot		**Square Feet**			
16.Regular Lot				%	
17.Secondary Lot				%	
18.Excess land				%	
19.Condominium				%	
20.Miscellaneous				%	
				%	
				%	
Fract. Acre		**Acreage/Sites**			
21.Commercial Sit	22	1.50	100	%	0
22.Base Lot	28	0.50	100	%	0
23.A	45	1.00	100	%	0
Acres				%	
24.B				%	
25.Lakefront Site				%	
26.D				%	
27.Secondary Lot				%	
28.Rear Land up t					
29.Rear Land 5-20					

Total Acreage 2.00

Influence Codes

1.Un-Buildable
2.Excess Frtg
3.Topography
4.Size/Shape
5.Access
6.Deed Restricti
7.OPEN SPACE
8.Code Restricti
9.Fract Share
Acres
30.Rear Land 20-5
31.Rear Land 50+
32.Tillable/Pastu
33.Frm/OpnBlue/Cr
34.Farm/Open Spac
35.Farm/Open Spac
36.Farm/Open Spac
37.Treegrowth SW
38.Treegrowth MW
39.Treegrowth HW
40.Wasteland/RP
41.G
42.Mobile Home Si
43.PublicWtr/Sept
44.PrivateWtr/Sep
45.Lot improvemen
46.Miscellaneous

Inspection Witnessed By:

X Date

No./Date	Description	Date Insp.

Notes:

Whitefield

Whitefield

Map Lot 017-019 | Account 28 | Location 136 SOUTH HOWE ROAD | Card 1 Of 1 | 9/12/2023

Building Style **0**		
0.	4.Cape	8.Log
1.Conv.	5.Garrison	9.Other
2.Ranch	6.Split	10.Farnhou
3.R Ranch	7.Contemp	11.Mfg Dbl
Dwelling Units **0**		
Other Units **0**		
Stories **0**		
1.1	4.1.5	7.
2.2	5.1.75	8.
3.3	6.2.5	9.
Exterior Walls **0**		
0.	4.Asbestos	8.Concrete
1.Wood	5.Stucco	9.Other
2.Vin/Al	6.Brick	10.Wd Shgl
3.Compos.	7.Stone	11.Cement
Roof Surface **0**		
1.Asphalt	4.Wood Sh	7.
2.Metal	5.Other	8.
3.Composit	6.	9.
SF Masonry Trim **0**		
OPEN-3-CUSTOM **0**		
OPEN-4-CUSTOM **0**		
Year Built **0**		
Year Remodeled **0**		
Foundation **0**		
1.Concrete	4.Wood	7.
2.C Block	5.Slab	8.
3.Br/Stone	6.Piers	9.
Basement **0**		
1.1/4 Bmt	4.Full Bmt	7.
2.1/2 Bmt	5.None	8.
3.3/4 Bmt	6.	9.None
Bsmt Gar # Cars **0**		
Wet Basement **0**		
1.Dry	4.	7.
2.Damp	5.	8.
3.Wet	6.	9.

SF Bsmt Living **0**		
Fin Bsmt Grade **0 0**		
BASEMENT FLOOR **0**		
Heat Type **100% 0**		
0.	4.Steam	8.Fl/Wall
1.HWBB	5.FWA	9.No Heat
2.HWCI	6.GravWA	10.Rad/BB
3.H Pump	7.Electric	11.Monitor
Cool Type **0% 9 None**		
1.Refrig	4.W&C Air	7.
2.Evapor	5.Radheat	8.
3.H Pump	6.	9.None
Kitchen Style **0**		
1.New/Remo	4.Obsolete	7.
2.Typical	5.	8.
3.Old Type	6.	9.None
Bath(s) Style **0**		
1.New/Modr	4.Obsolete	7.
2.Typical	5.	8.
3.Old Type	6.	9.None
# Rooms **0**		
# Bedrooms **0**		
# Full Baths **0**		
# Half Baths **0**		
# Addn Fixtures **0**		
# Fireplaces **0**		

TRIO Software
A Division of Harris Computer Systems

Layout **0**		
1.Typical	4.	7.
2.Inadeq	5.	8.
3.Horrid	6.	9.
Attic **0**		
1.1/4 Fin	4.Full Fin	7.
2.1/2 Fin	5.Fl/Stair	8.
3.3/4 Fin	6.	9.None
Insulation **0**		
1.Full	4.Minimal	7.
2.Heavy	5.Partial	8.
3.Capped	6.	9.None
Unfinished % **0%**		
Grade & Factor **0 0%**		
1.E Grade	4.B Grade	7.
2.D Grade	5.A Grade	8.SC Grade
3.C Grade	6.AA Grade	9.Same
SQFT (Footprint) **0**		
Condition **0**		
1.Poor	4.Avg	7.V G
2.Fair	5.Avg+	8.Exc
3.Avg-	6.Good	9.Same
Phys. % Good **0%**		
Funct. % Good **100%**		
Functional Code **9 None**		
1.Incomp	4.	7.
2.O-Built	5.	8.Other
3.Damage	6.	9.None
Econ. % Good **100%**		
Economic Code **None**		
0.None	3.No Power	6.Bad Abut
1.Location	4.Generate	9.None
2.Encroach	5.SiteLimt	9.
Entrance Code **1 Interior Inspect**		
1.Interior	4.Vacant	7.
2.Refusal	5.Estimate	8.
3.Informed	6.	9.
Information Code **1 Owner**		
1.Owner	4.Agent	7.
2.Relative	5.Estimate	8.
3.Tenant	6.Other	9.

Date Inspected

Additions, Outbuildings & Improvements

Type	Year	Units	Grade	Cond	Phys.	Funct.	Sound Value
996 10Mobile Home	1961	10x55	2 100	2	0 %	100 %	
23 Frame Garage	1990	288	2 100	2	0 %	100 %	
					%	%	
					%	%	
					%	%	
					%	%	
					%	%	
					%	%	
					%	%	
					%	%	

1.One Story Fram
2.Two Story Fram
3.Three Story Fr
4.1 & 1/2 Story
5.1 & 3/4 Story
6.2 & 1/2 Story
21.Open Frame Por
22.Encl Frame Por
23.Frame Garage
24.Frame Shed
25.Frame Bay Wind
26.1SFr Overhang
27.Unfin Basement
28.Unfinished Att
29.Finished Attic

Map Lot 015-038-A | Account 602 | Location 340 COOPER ROAD | Card 1 Of 1 | 9/12/2023

ARMSTRONG, DONNA M
GORDON, PETER D
340 COOPER ROAD
WHITEFIELD ME 04353

B5874P20

Previous Owner
MORIN LEANE A.
340 COOPER ROAD

WHITEFIELD ME 04353
Sale Date: 6/18/2010

Inspection Witnessed By:

X Date

No./Date	Description	Date Insp.

Notes:
11/1/19 REV NAH. ADD EP.

Property Data

Neighborhood **99 Whitefield**

Tree Growth Year **0**

X Coordinate **0**

Y Coordinate **0**

Zone/Land Use **11 Residential**

Secondary Zone

Topography **1 Level**

1.Level	4.Below St	7.
2.Rolling	5.Low	8.
3.Above St	6.Swampy	9.

Utilities **4 Drilled Well** **6 Septic System**

1.OutHouse	4.Dr Well	7.Cesspool
2.PblcWtr	5.Dug Well	8.LakeDraw
3.PblcSewr	6.Septic	9.None

Street **1 Paved**

1.Paved	4.Proposed	7.
2.Semi Imp	5.Private	8.
3.Gravel	6.	9.None

0

0

Sale Data

Sale Date **6/18/2010**

Price **125,000**

Sale Type **2 Land & Buildings**

1.Land	4.Mfg unit	7.
2.L & B	5.Other	8.
3.Building	6.	9.

Financing **1 Conventional**

1.Convent	4.Seller	7.
2.FHA/VA	5.Private	8.
3.Assumed	6.Cash	9.Unknown

Validity **1 Arms Length Sale**

1.Valid	4.Split	7.Changes
2.Related	5.Partial	8.Other
3.Distress	6.Exempt	9.

Verified **5 Public Record**

1.Buyer	4.Agent	7.Family
2.Seller	5.Pub Rec	8.Other
3.Lender	6.MLS	9.

Assessment Record

Year	Land	Buildings	Exempt	Total
2011	28,630	95,630	10,000	114,260
2012	28,630	95,630	0	124,260
2013	30,300	95,630	10,000	115,930
2014	30,300	95,630	10,000	115,930
2015	30,300	95,630	10,000	115,930
2016	30,300	95,630	10,000	115,930
2017	30,300	95,630	15,000	110,930
2018	30,300	95,630	20,000	105,930
2019	30,300	95,630	20,000	105,930
2020	30,300	95,630	20,000	105,930
2021	30,300	96,796	25,000	102,096
2022	30,300	96,796	24,500	102,596
2023	30,300	96,796	23,000	104,096
2024	30,300	96,796	19,000	108,096

Land Data

Front Foot	Type	Effective Frontage	Effective Depth	Influence Factor	Influence Code
11.Base 100fft				%	
12.Delta Triangle				%	
13.Nabla Triangle				%	
14.Sec 101to200ff				%	
15.FF 201+Over				%	
				%	
				%	
Square Foot		**Square Feet**			
16.Regular Lot				%	
17.Secondary Lot				%	
18.Excess land				%	
19.Condominium				%	
20.Miscellaneous				%	
				%	
				%	
Fract. Acre		**Acreage/Sites**			
21.Commercial Sit	22	1.50	100	%	0
22.Base Lot	28	0.20	100	%	0
23.A	45	1.00	100	%	0
Acres				%	
24.B				%	
25.Lakefront Site				%	
26.D				%	
27.Secondary Lot				%	
28.Rear Land up t					
29.Rear Land 5-20		**Total Acreage**		1.70	

Influence Codes

1.Un-Buildable
2.Excess Frtg
3.Topography
4.Size/Shape
5.Access
6.Deed Restricti
7.OPEN SPACE
8.Code Restricti
9.Fract Share
Acres
30.Rear Land 20-5
31.Rear Land 50+
32.Tillable/Pastu
33.Frm/OpnBlue/Cr
34.Farm/Open Spac
35.Farm/Open Spac
36.Farm/Open Spac
37.Treegrowth SW
38.Treegrowth MW
39.Treegrowth HW
40.Wasteland/RP
41.G
42.Mobile Home Si
43.PublicWtr/Sept
44.PrivateWtr/Sep
45.Lot improvemen
46.Miscellaneous

Whitefield

Whitefield

Map Lot 015-038-A | Account 602 | Location 340 COOPER ROAD | Card 1 Of 1 | 9/12/2023

Building Style	**10 Farmhouse**	
0.	4.Cape	8.Log
1.Conv.	5.Garrison	9.Other
2.Ranch	6.Split	10.Farnhou
3.R Ranch	7.Contemp	11.Mfg Dbl
Dwelling Units	**1**	
Other Units	**0**	
Stories	**4 One & 1/2 Story**	
1.1	4.1.5	7.
2.2	5.1.75	8.
3.3	6.2.5	9.
Exterior Walls	**10 Wood Shingle**	
0.	4.Asbestos	8.Concrete
1.Wood	5.Stucco	9.Other
2.Vin/Al	6.Brick	10.Wd Shgl
3.Compos.	7.Stone	11.Cement
Roof Surface	**1 Asphalt Shingles**	
1.Asphalt	4.Wood Sh	7.
2.Metal	5.Other	8.
3.Composit	6.	9.
SF Masonry Trim	**0**	
OPEN-3-CUSTOM	**0**	
OPEN-4-CUSTOM	**0**	
Year Built	**1850**	
Year Remodeled	**1994**	
Foundation	**3 Brick &/or Stone**	
1.Concrete	4.Wood	7.
2.C Block	5.Slab	8.
3.Br/Stone	6.Piers	9.
Basement	**4 Full Basement**	
1.1/4 Bmt	4.Full Bmt	7.
2.1/2 Bmt	5.None	8.
3.3/4 Bmt	6.	9.None
Bsmt Gar # Cars	**0**	
Wet Basement	**1 Dry Basement**	
1.Dry	4.	7.
2.Damp	5.	8.
3.Wet	6.	9.

SF Bsmt Living	**0**	
Fin Bsmt Grade	**0 0**	
BASEMENT FLOOR	**0**	
Heat Type	**100%**	**5 Forced Warm Air**
0.	4.Steam	8.Fl/Wall
1.HWBB	5.FWA	9.No Heat
2.HWCI	6.GravWA	10.Rad/BB
3.H Pump	7.Electric	11.Monitor
Cool Type	**0%**	**9 None**
1.Refrig	4.W&C Air	7.
2.Evapor	5.Radheat	8.
3.H Pump	6.	9.None
Kitchen Style	**1 New/Remodeled**	
1.New/Remo	4.Obsolete	7.
2.Typical	5.	8.
3.Old Type	6.	9.None
Bath(s) Style	**1 New/modern**	
1.New/Modr	4.Obsolete	7.
2.Typical	5.	8.
3.Old Type	6.	9.None
# Rooms	**8**	
# Bedrooms	**4**	
# Full Baths	**1**	
# Half Baths	**1**	
# Addn Fixtures	**2**	
# Fireplaces	**0**	

TRIO Software
A Division of Harris Computer Systems

Layout	**1 Typical**	
1.Typical	4.	7.
2.Inadeq	5.	8.
3.Horrid	6.	9.
Attic	**9 None**	
1.1/4 Fin	4.Full Fin	7.
2.1/2 Fin	5.Fl/Stair	8.
3.3/4 Fin	6.	9.None
Insulation	**1 Full**	
1.Full	4.Minimal	7.
2.Heavy	5.Partial	8.
3.Capped	6.	9.None
Unfinished %	**0%**	
Grade & Factor	**3 Average 100%**	
1.E Grade	4.B Grade	7.
2.D Grade	5.A Grade	8.SC Grade
3.C Grade	6.AA Grade	9.Same
SQFT (Footprint)	**806**	
Condition	**5 Above Average**	
1.Poor	4.Avg	7.V G
2.Fair	5.Avg+	8.Exc
3.Avg-	6.Good	9.Same
Phys. % Good	**0%**	
Funct. % Good	**100%**	
Functional Code	**9 None**	
1.Incomp	4.	7.
2.O-Built	5.	8.Other
3.Damage	6.	9.None
Econ. % Good	**100%**	
Economic Code	**None**	
0.None	3.No Power	6.Bad Abut
1.Location	4.Generate	9.None
2.Encroach	5.SiteLimt	9.
Entrance Code	**1 Interior Inspect**	
1.Interior	4.Vacant	7.
2.Refusal	5.Estimate	8.
3.Informed	6.	9.
Information Code	**1 Owner**	
1.Owner	4.Agent	7.
2.Relative	5.Estimate	8.
3.Tenant	6.Other	9.

Date Inspected

Additions, Outbuildings & Improvements

Type	Year	Units	Grade	Cond	Phys.	Funct.	Sound Value
1 One Story Frame	1994	320	3 100	5	0 %	100 %	
24 Frame Shed	1900	462	2 100	3	0 %	100 %	
22 Encl Frame Porch	1994	180	3 100	4	0 %	100 %	
					%	%	
					%	%	
					%	%	
					%	%	
					%	%	
					%	%	
					%	%	

1.One Story Fram
2.Two Story Fram
3.Three Story Fr
4.1 & 1/2 Story
5.1 & 3/4 Story
6.2 & 1/2 Story
21.Open Frame Por
22.Encl Frame Por
23.Frame Garage
24.Frame Shed
25.Frame Bay Wind
26.1SFr Overhang
27.Unfin Basement
28.Unfinished Att
29.Finished Attic

Map Lot 010-008-A-ON | Account 1659 | Location 477 TOWNHOUSE ROAD | Card 1 Of 1 | 9/12/2023

ARW PROPERTIES
485 TOWNHOUSE ROAD
WHITEFIELD ME 04353

Previous Owner
DUMAS MERRILY
123B HARPSWELL ROAD

BRUNSWICK ME 04011
Sale Date: 6/01/2011

Inspection Witnessed By:

X Date

No./Date	Description	Date Insp.

Notes:
12/30/20- REV NAH ADD S/V SHED.

Whitefield

Property Data

Neighborhood **99 Whitefield**

Tree Growth Year **0**

X Coordinate **0**

Y Coordinate **0**

Zone/Land Use **11 Residential**

Secondary Zone

Topography **2 Rolling**

1.Level	4.Below St	7.
2.Rolling	5.Low	8.
3.Above St	6.Swampy	9.

Utilities **4 Drilled Well** **6 Septic System**

1.OutHouse	4.Dr Well	7.Cesspool
2.PblcWtr	5.Dug Well	8.LakeDraw
3.PblcSewr	6.Septic	9.None

Street **3 Gravel**

1.Paved	4.Proposed	7.
2.Semi Imp	5.Private	8.
3.Gravel	6.	9.None

0

0

Sale Data

Sale Date **6/01/2011**

Price **10,000**

Sale Type **4 Manfactured unit**

1.Land	4.Mfg unit	7.
2.L & B	5.Other	8.
3.Building	6.	9.

Financing **9 Unknown**

1.Convent	4.Seller	7.
2.FHA/VA	5.Private	8.
3.Assumed	6.Cash	9.Unknown

Validity **2 Related Parties**

1.Valid	4.Split	7.Changes
2.Related	5.Partial	8.Other
3.Distress	6.Exempt	9.

Verified **7 Family Member**

1.Buyer	4.Agent	7.Family
2.Seller	5.Pub Rec	8.Other
3.Lender	6.MLS	9.

Assessment Record

Year	Land	Buildings	Exempt	Total
2011	0	19,812	10,000	9,812
2012	0	19,812	10,000	9,812
2013	0	19,812	0	19,812
2014	0	19,812	0	19,812
2015	0	19,812	0	19,812
2016	0	19,812	0	19,812
2017	0	19,812	0	19,812
2018	0	19,812	0	19,812
2019	0	19,812	0	19,812
2020	0	19,812	0	19,812
2021	0	19,812	0	19,812
2022	0	20,612	0	20,612
2023	0	20,612	0	20,612
2024	0	20,612	0	20,612

Land Data

Front Foot	Type	Effective Frontage	Effective Depth	Influence Factor	Influence Code
11.Base 100fft				%	
12.Delta Triangle				%	
13.Nabla Triangle				%	
14.Sec 101to200ff				%	
15.FF 201+Over				%	
				%	
				%	
Square Foot		**Square Feet**			
16.Regular Lot				%	
17.Secondary Lot				%	
18.Excess land				%	
19.Condominium				%	
20.Miscellaneous				%	
				%	
				%	
Fract. Acre		**Acreage/Sites**			
21.Commercial Sit				%	
22.Base Lot				%	
23.A				%	
Acres				%	
24.B				%	
25.Lakefront Site				%	
26.D				%	
27.Secondary Lot				%	
28.Rear Land up t					
29.Rear Land 5-20					

Total Acreage 0.00

Influence Codes

1.Un-Buildable
2.Excess Frtg
3.Topography
4.Size/Shape
5.Access
6.Deed Restricti
7.OPEN SPACE
8.Code Restricti
9.Fract Share
Acres
30.Rear Land 20-5
31.Rear Land 50+
32.Tillable/Pastu
33.Frm/OpnBlue/Cr
34.Farm/Open Spac
35.Farm/Open Spac
36.Farm/Open Spac
37.Treegrowth SW
38.Treegrowth MW
39.Treegrowth HW
40.Wasteland/RP
41.G
42.Mobile Home Si
43.PublicWtr/Sept
44.PrivateWtr/Sep
45.Lot improvemen
46.Miscellaneous

Whitefield

Map Lot 010-008-A-ON | Account 1659 | Location 477 TOWNHOUSE ROAD | Card 1 Of 1 | 9/12/2023

Building Style **0**		
0.	4.Cape	8.Log
1.Conv.	5.Garrison	9.Other
2.Ranch	6.Split	10.Farnhou
3.R Ranch	7.Contemp	11.Mfg Dbl
Dwelling Units **0**		
Other Units **0**		
Stories **0**		
1.1	4.1.5	7.
2.2	5.1.75	8.
3.3	6.2.5	9.
Exterior Walls **0**		
0.	4.Asbestos	8.Concrete
1.Wood	5.Stucco	9.Other
2.Vin/Al	6.Brick	10.Wd Shgl
3.Compos.	7.Stone	11.Cement
Roof Surface **0**		
1.Asphalt	4.Wood Sh	7.
2.Metal	5.Other	8.
3.Composit	6.	9.
SF Masonry Trim **0**		
OPEN-3-CUSTOM **0**		
OPEN-4-CUSTOM **0**		
Year Built **0**		
Year Remodeled **0**		
Foundation **0**		
1.Concrete	4.Wood	7.
2.C Block	5.Slab	8.
3.Br/Stone	6.Piers	9.
Basement **0**		
1.1/4 Bmt	4.Full Bmt	7.
2.1/2 Bmt	5.None	8.
3.3/4 Bmt	6.	9.None
Bsmt Gar # Cars **0**		
Wet Basement **0**		
1.Dry	4.	7.
2.Damp	5.	8.
3.Wet	6.	9.

SF Bsmt Living **0**		
Fin Bsmt Grade **0 0**		
BASEMENT FLOOR **0**		
Heat Type **100%** **0**		
0.	4.Steam	8.Fl/Wall
1.HWBB	5.FWA	9.No Heat
2.HWCI	6.GravWA	10.Rad/BB
3.H Pump	7.Electric	11.Monitor
Cool Type **0%** **9 None**		
1.Refrig	4.W&C Air	7.
2.Evapor	5.Radheat	8.
3.H Pump	6.	9.None
Kitchen Style **0**		
1.New/Remo	4.Obsolete	7.
2.Typical	5.	8.
3.Old Type	6.	9.None
Bath(s) Style **0**		
1.New/Modr	4.Obsolete	7.
2.Typical	5.	8.
3.Old Type	6.	9.None
# Rooms **0**		
# Bedrooms **0**		
# Full Baths **0**		
# Half Baths **0**		
# Addn Fixtures **0**		
# Fireplaces **0**		

TRIO Software
A Division of Harris Computer Systems

Layout **0**		
1.Typical	4.	7.
2.Inadeq	5.	8.
3.Horrid	6.	9.
Attic **0**		
1.1/4 Fin	4.Full Fin	7.
2.1/2 Fin	5.Fl/Stair	8.
3.3/4 Fin	6.	9.None
Insulation **0**		
1.Full	4.Minimal	7.
2.Heavy	5.Partial	8.
3.Capped	6.	9.None
Unfinished % **0%**		
Grade & Factor **0 0%**		
1.E Grade	4.B Grade	7.
2.D Grade	5.A Grade	8.SC Grade
3.C Grade	6.AA Grade	9.Same
SQFT (Footprint) **0**		
Condition **0**		
1.Poor	4.Avg	7.V G
2.Fair	5.Avg+	8.Exc
3.Avg-	6.Good	9.Same
Phys. % Good **0%**		
Funct. % Good **100%**		
Functional Code **9 None**		
1.Incomp	4.	7.
2.O-Built	5.	8.Other
3.Damage	6.	9.None
Econ. % Good **100%**		
Economic Code **None**		
0.None	3.No Power	6.Bad Abut
1.Location	4.Generate	9.None
2.Encroach	5.SiteLimt	9.
Entrance Code **1 Interior Inspect**		
1.Interior	4.Vacant	7.
2.Refusal	5.Estimate	8.
3.Informed	6.	9.
Information Code **1 Owner**		
1.Owner	4.Agent	7.
2.Relative	5.Estimate	8.
3.Tenant	6.Other	9.

Date Inspected

Additions, Outbuildings & Improvements

Type	Year	Units	Grade	Cond	Phys.	Funct.	Sound Value
873 Oxford M/H	1997	14x75	3 100	4	0 %	100 %	
409 Concrete Pad	1997	1050	3 100	4	0 %	100 %	
68 Wood Deck	1997	80	3 100	4	0 %	100 %	
24 Frame Shed	0				%	%	800
					%	%	
					%	%	
					%	%	
					%	%	
					%	%	
					%	%	

1.One Story Fram
2.Two Story Fram
3.Three Story Fr
4.1 & 1/2 Story
5.1 & 3/4 Story
6.2 & 1/2 Story
21.Open Frame Por
22.Encl Frame Por
23.Frame Garage
24.Frame Shed
25.Frame Bay Wind
26.1SFr Overhang
27.Unfin Basement
28.Unfinished Att
29.Finished Attic

Map Lot 012-028-H | Account 1670 | Location 68 CLOVER LANE | Card 1 Of 1 | 9/12/2023

ASHLINE, KEVIN
39 ALBERT AVENUE UNIT 8
AUGUSTA ME 04330

B3081P206

Property Data

Neighborhood **1 Whitefield**

Tree Growth Year **0**

X Coordinate **0**

Y Coordinate **0**

Zone/Land Use **11 Residential**

Secondary Zone

Topography **2 Rolling**

1.Level	4.Below St	7.
2.Rolling	5.Low	8.
3.Above St	6.Swampy	9.

Utilities **4 Drilled Well** **6 Septic System**

1.OutHouse	4.Dr Well	7.Cesspool
2.PblcWtr	5.Dug Well	8.LakeDraw
3.PblcSewr	6.Septic	9.None

Street **3 Gravel**

1.Paved	4.Proposed	7.
2.Semi Imp	5.Private	8.
3.Gravel	6.	9.None

0

0

Sale Data

Sale Date

Price

Sale Type

1.Land	4.Mfg unit	7.
2.L & B	5.Other	8.
3.Building	6.	9.

Financing

1.Convent	4.Seller	7.
2.FHA/VA	5.Private	8.
3.Assumed	6.Cash	9.Unknown

Validity

1.Valid	4.Split	7.Changes
2.Related	5.Partial	8.Other
3.Distress	6.Exempt	9.

Verified

1.Buyer	4.Agent	7.Family
2.Seller	5.Pub Rec	8.Other
3.Lender	6.MLS	9.

Assessment Record

Year	Land	Buildings	Exempt	Total
2011	29,482	16,910	0	46,392
2012	29,482	16,910	0	46,392
2013	32,265	16,910	0	49,175
2014	32,265	16,910	0	49,175
2015	32,265	16,910	0	49,175
2016	32,265	16,910	0	49,175
2017	32,265	16,910	0	49,175
2018	32,265	16,910	0	49,175
2019	32,265	16,910	0	49,175
2020	32,265	16,910	0	49,175
2021	32,265	16,910	0	49,175
2022	32,265	16,910	0	49,175
2023	32,265	16,910	0	49,175
2024	32,265	16,910	0	49,175

Land Data

Front Foot	Type	Effective Frontage	Effective Depth	Influence Factor	Influence Code
11.Base 100fft				%	
12.Delta Triangle				%	
13.Nabla Triangle				%	
14.Sec 101to200ff				%	
15.FF 201+Over				%	
				%	
				%	
Square Foot		**Square Feet**			
16.Regular Lot				%	
17.Secondary Lot				%	
18.Excess land				%	
19.Condominium				%	
20.Miscellaneous				%	
				%	
				%	
Fract. Acre		**Acreage/Sites**			
21.Commercial Sit	22	1.50	100	%	0
22.Base Lot	28	1.51	100	%	0
23.A	45	1.00	100	%	0
Acres				%	
24.B				%	
25.Lakefront Site				%	
26.D				%	
27.Secondary Lot				%	
28.Rear Land up t					
29.Rear Land 5-20					

Total Acreage 3.01

Influence Codes

1.Un-Buildable
2.Excess Frtg
3.Topography
4.Size/Shape
5.Access
6.Deed Restricti
7.OPEN SPACE
8.Code Restricti
9.Fract Share
Acres
30.Rear Land 20-5
31.Rear Land 50+
32.Tillable/Pastu
33.Frm/OpnBlue/Cr
34.Farm/Open Spac
35.Farm/Open Spac
36.Farm/Open Spac
37.Treegrowth SW
38.Treegrowth MW
39.Treegrowth HW
40.Wasteland/RP
41.G
42.Mobile Home Si
43.PublicWtr/Sept
44.PrivateWtr/Sep
45.Lot improvemen
46.Miscellaneous

Inspection Witnessed By:

X Date

No./Date	Description	Date Insp.

Notes:

Whitefield

Whitefield

Map Lot 012-028-H | Account 1670 | Location 68 CLOVER LANE | Card 1 Of 1 | 9/12/2023

Building Style		
0.	4.Cape	8.Log
1.Conv.	5.Garrison	9.Other
2.Ranch	6.Split	10.Farnhou
3.R Ranch	7.Contemp	11.Mfg Dbl

Dwelling Units

Other Units

Stories		
1.1	4.1.5	7.
2.2	5.1.75	8.
3.3	6.2.5	9.

Exterior Walls		
0.	4.Asbestos	8.Concrete
1.Wood	5.Stucco	9.Other
2.Vin/Al	6.Brick	10.Wd Shgl
3.Compos.	7.Stone	11.Cement

Roof Surface		
1.Asphalt	4.Wood Sh	7.
2.Metal	5.Other	8.
3.Composit	6.	9.

SF Masonry Trim

OPEN-3-CUSTOM

OPEN-4-CUSTOM

Year Built

Year Remodeled

Foundation		
1.Concrete	4.Wood	7.
2.C Block	5.Slab	8.
3.Br/Stone	6.Piers	9.

Basement		
1.1/4 Bmt	4.Full Bmt	7.
2.1/2 Bmt	5.None	8.
3.3/4 Bmt	6.	9.None

Bsmt Gar # Cars

Wet Basement		
1.Dry	4.	7.
2.Damp	5.	8.
3.Wet	6.	9.

SF Bsmt Living

Fin Bsmt Grade

BASEMENT FLOOR

Heat Type **100%**		
0.	4.Steam	8.Fl/Wall
1.HWBB	5.FWA	9.No Heat
2.HWCI	6.GravWA	10.Rad/BB
3.H Pump	7.Electric	11.Monitor

Cool Type **0%**		
1.Refrig	4.W&C Air	7.
2.Evapor	5.Radheat	8.
3.H Pump	6.	9.None

Kitchen Style		
1.New/Remo	4.Obsolete	7.
2.Typical	5.	8.
3.Old Type	6.	9.None

Bath(s) Style		
1.New/Modr	4.Obsolete	7.
2.Typical	5.	8.
3.Old Type	6.	9.None

Rooms

Bedrooms

Full Baths

Half Baths

Addn Fixtures

Fireplaces

TRIO Software
A Division of Harris Computer Systems

Layout		
1.Typical	4.	7.
2.Inadeq	5.	8.
3.Horrid	6.	9.

Attic		
1.1/4 Fin	4.Full Fin	7.
2.1/2 Fin	5.Fl/Stair	8.
3.3/4 Fin	6.	9.None

Insulation		
1.Full	4.Minimal	7.
2.Heavy	5.Partial	8.
3.Capped	6.	9.None

Unfinished %

Grade & Factor		
1.E Grade	4.B Grade	7.
2.D Grade	5.A Grade	8.SC Grade
3.C Grade	6.AA Grade	9.Same

SQFT (Footprint)

Condition		
1.Poor	4.Avg	7.V G
2.Fair	5.Avg+	8.Exc
3.Avg-	6.Good	9.Same

Phys. % Good

Funct. % Good

Functional Code		
1.Incomp	4.	7.
2.O-Built	5.	8.Other
3.Damage	6.	9.None

Econ. % Good

Economic Code		
0.None	3.No Power	6.Bad Abut
1.Location	4.Generate	9.None
2.Encroach	5.SiteLimt	9.

Entrance Code **1 Interior Inspect**		
1.Interior	4.Vacant	7.
2.Refusal	5.Estimate	8.
3.Informed	6.	9.

Information Code **1 Owner**		
1.Owner	4.Agent	7.
2.Relative	5.Estimate	8.
3.Tenant	6.Other	9.

Date Inspected

Additions, Outbuildings & Improvements

Type	Year	Units	Grade	Cond	Phys.	Funct.	Sound Value
753 Champion	1980	14x60	3 100	4	0 %	100 %	
1 One Story Frame	2008	144	2 100	3	0 %	100 %	
68 Wood Deck	2008	252	3 100	3	0 %	100 %	
409 Concrete Pad	2008	1176	3 100	4	0 %	100 %	
					%	%	
					%	%	
					%	%	
					%	%	
					%	%	
					%	%	

1.One Story Fram
2.Two Story Fram
3.Three Story Fr
4.1 & 1/2 Story
5.1 & 3/4 Story
6.2 & 1/2 Story
21.Open Frame Por
22.Encl Frame Por
23.Frame Garage
24.Frame Shed
25.Frame Bay Wind
26.1SFr Overhang
27.Unfin Basement
28.Unfinished Att
29.Finished Attic

Map Lot 013-047-A | Account 1354 | Location 35 OXBOW LANE | Card 1 Of 1 | 9/12/2023

ATWOOD, RONALD O
ATWOOD, PRISCILLA E
PO BOX 7
WHITEFIELD ME 04353

B2840P197

Property Data

Neighborhood **99 Whitefield**

Tree Growth Year **0**

X Coordinate **0**

Y Coordinate **0**

Zone/Land Use **11 Residential**

Secondary Zone

Topography **2 Rolling**

1.Level	4.Below St	7.
2.Rolling	5.Low	8.
3.Above St	6.Swampy	9.

Utilities **4 Drilled Well** **6 Septic System**

1.OutHouse	4.Dr Well	7.Cesspool
2.PblcWtr	5.Dug Well	8.LakeDraw
3.PblcSewr	6.Septic	9.None

Street **1 Paved**

1.Paved	4.Proposed	7.
2.Semi Imp	5.Private	8.
3.Gravel	6.	9.None

0

0

Sale Data

Sale Date

Price

Sale Type

1.Land	4.Mfg unit	7.
2.L & B	5.Other	8.
3.Building	6.	9.

Financing

1.Convent	4.Seller	7.
2.FHA/VA	5.Private	8.
3.Assumed	6.Cash	9.Unknown

Validity

1.Valid	4.Split	7.Changes
2.Related	5.Partial	8.Other
3.Distress	6.Exempt	9.

Verified

1.Buyer	4.Agent	7.Family
2.Seller	5.Pub Rec	8.Other
3.Lender	6.MLS	9.

Assessment Record

Year	Land	Buildings	Exempt	Total
2011	30,125	143,102	16,000	157,227
2012	30,125	143,102	16,000	157,227
2013	33,750	143,102	16,000	160,852
2014	33,750	143,102	16,000	160,852
2015	33,750	143,102	16,000	160,852
2016	33,750	143,102	16,000	160,852
2017	33,750	143,102	21,000	155,852
2018	33,750	143,347	26,000	151,097
2019	33,750	143,347	26,000	151,097
2020	33,750	143,347	26,000	151,097
2021	33,750	143,347	31,000	146,097
2022	33,750	143,347	30,380	146,717
2023	33,750	143,347	28,520	148,577
2024	33,750	143,347	23,560	153,537

Land Data

Front Foot	Type	Effective Frontage	Effective Depth	Influence Factor	Influence Code
11.Base 100fft				%	
12.Delta Triangle				%	
13.Nabla Triangle				%	
14.Sec 101to200ff				%	
15.FF 201+Over				%	
				%	
				%	
Square Foot		**Square Feet**			
16.Regular Lot				%	
17.Secondary Lot				%	
18.Excess land				%	
19.Condominium				%	
20.Miscellaneous				%	
				%	
				%	
Fract. Acre		**Acreage/Sites**			
21.Commercial Sit	22	1.50	100	%	0
22.Base Lot	28	2.50	100	%	0
23.A	45	1.00	100	%	0
Acres				%	
24.B				%	
25.Lakefront Site				%	
26.D				%	
27.Secondary Lot				%	
28.Rear Land up t					
29.Rear Land 5-20					

Total Acreage 4.00

Influence Codes

1.Un-Buildable
2.Excess Frtg
3.Topography
4.Size/Shape
5.Access
6.Deed Restricti
7.OPEN SPACE
8.Code Restricti
9.Fract Share
Acres
30.Rear Land 20-5
31.Rear Land 50+
32.Tillable/Pastu
33.Frm/OpnBlue/Cr
34.Farm/Open Spac
35.Farm/Open Spac
36.Farm/Open Spac
37.Treegrowth SW
38.Treegrowth MW
39.Treegrowth HW
40.Wasteland/RP
41.G
42.Mobile Home Si
43.PublicWtr/Sept
44.PrivateWtr/Sep
45.Lot improvemen
46.Miscellaneous

Inspection Witnessed By:

X Date

No./Date	Description	Date Insp.

Notes:

8/31/17 REV NAH ADJ ROOF, ADD SLAB UNDER GAR.
REMOVE GAR ADDN

Whitefield

Whitefield

Map Lot 013-047-A | Account 1354 | Location 35 OXBOW LANE | Card 1 Of 1 | 9/12/2023

Building Style **4 Cape Cod**		
0.	4.Cape	8.Log
1.Conv.	5.Garrison	9.Other
2.Ranch	6.Split	10.Farnhou
3.R Ranch	7.Contemp	11.Mfg Dbl
Dwelling Units **1**		
Other Units **0**		
Stories **4 One & 1/2 Story**		
1.1	4.1.5	7.
2.2	5.1.75	8.
3.3	6.2.5	9.
Exterior Walls **1 Wood Siding**		
0.	4.Asbestos	8.Concrete
1.Wood	5.Stucco	9.Other
2.Vin/Al	6.Brick	10.Wd Shgl
3.Compos.	7.Stone	11.Cement
Roof Surface **2 Sheet Metal**		
1.Asphalt	4.Wood Sh	7.
2.Metal	5.Other	8.
3.Composit	6.	9.
SF Masonry Trim **0**		
OPEN-3-CUSTOM **0**		
OPEN-4-CUSTOM **0**		
Year Built **1984**		
Year Remodeled **0**		
Foundation **1 Concrete**		
1.Concrete	4.Wood	7.
2.C Block	5.Slab	8.
3.Br/Stone	6.Piers	9.
Basement **2 1/2 Basement**		
1.1/4 Bmt	4.Full Bmt	7.
2.1/2 Bmt	5.None	8.
3.3/4 Bmt	6.	9.None
Bsmt Gar # Cars **0**		
Wet Basement **1 Dry Basement**		
1.Dry	4.	7.
2.Damp	5.	8.
3.Wet	6.	9.

SF Bsmt Living **0**		
Fin Bsmt Grade **0 0**		
BASEMENT FLOOR **0**		
Heat Type **100%**	**11 Monitor Type Heating**	
0.	4.Steam	8.Fl/Wall
1.HWBB	5.FWA	9.No Heat
2.HWCI	6.GravWA	10.Rad/BB
3.H Pump	7.Electric	11.Monitor
Cool Type **0%**	**9 None**	
1.Refrig	4.W&C Air	7.
2.Evapor	5.Radheat	8.
3.H Pump	6.	9.None
Kitchen Style	**1 New/Remodeled**	
1.New/Remo	4.Obsolete	7.
2.Typical	5.	8.
3.Old Type	6.	9.None
Bath(s) Style	**1 New/modern**	
1.New/Modr	4.Obsolete	7.
2.Typical	5.	8.
3.Old Type	6.	9.None
# Rooms **3**		
# Bedrooms **1**		
# Full Baths **1**		
# Half Baths **0**		
# Addn Fixtures **2**		
# Fireplaces **0**		

TRIO Software
A Division of Harris Computer Systems

Layout **1 Typical**		
1.Typical	4.	7.
2.Inadeq	5.	8.
3.Horrid	6.	9.
Attic **9 None**		
1.1/4 Fin	4.Full Fin	7.
2.1/2 Fin	5.Fl/Stair	8.
3.3/4 Fin	6.	9.None
Insulation **1 Full**		
1.Full	4.Minimal	7.
2.Heavy	5.Partial	8.
3.Capped	6.	9.None
Unfinished % **0%**		
Grade & Factor **3 Average 100%**		
1.E Grade	4.B Grade	7.
2.D Grade	5.A Grade	8.SC Grade
3.C Grade	6.AA Grade	9.Same
SQFT (Footprint) **1024**		
Condition **6 Good**		
1.Poor	4.Avg	7.V G
2.Fair	5.Avg+	8.Exc
3.Avg-	6.Good	9.Same
Phys. % Good **0%**		
Funct. % Good **100%**		
Functional Code **9 None**		
1.Incomp	4.	7.
2.O-Built	5.	8.Other
3.Damage	6.	9.None
Econ. % Good **100%**		
Economic Code **None**		
0.None	3.No Power	6.Bad Abut
1.Location	4.Generate	9.None
2.Encroach	5.SiteLimt	9.
Entrance Code **1 Interior Inspect**		
1.Interior	4.Vacant	7.
2.Refusal	5.Estimate	8.
3.Informed	6.	9.
Information Code **1 Owner**		
1.Owner	4.Agent	7.
2.Relative	5.Estimate	8.
3.Tenant	6.Other	9.

Date Inspected

Additions, Outbuildings & Improvements

Type	Year	Units	Grade	Cond	Phys.	Funct.	Sound Value
23 Frame Garage	1984	576	3 100	6	0 %	100 %	
68 Wood Deck	1994	320	3 100	4	0 %	100 %	
1 One Story Frame	1984	256	2 100	3	0 %	100 %	
24 Frame Shed	1994	280	3 100	4	0 %	100 %	
409 Concrete Pad	1984	576	3 100	4	0 %	100 %	
					%	%	
					%	%	
					%	%	
					%	%	
					%	%	

1.One Story Fram
2.Two Story Fram
3.Three Story Fr
4.1 & 1/2 Story
5.1 & 3/4 Story
6.2 & 1/2 Story
21.Open Frame Por
22.Encl Frame Por
23.Frame Garage
24.Frame Shed
25.Frame Bay Wind
26.1SFr Overhang
27.Unfin Basement
28.Unfinished Att
29.Finished Attic

Map Lot 020-004-A | Account 960 | Location 318 NORTH HOWE ROAD | Card 1 Of 1 | 9/12/2023

AUBEE, PAULINE
PO BOX 135
COOPERS MILLS ME 04341

B1725P242 B1740P189

Property Data

Neighborhood **1 Whitefield**

Tree Growth Year **0**

X Coordinate **0**

Y Coordinate **0**

Zone/Land Use **11 Residential**

Secondary Zone

Topography **2 Rolling**

1.Level	4.Below St	7.
2.Rolling	5.Low	8.
3.Above St	6.Swampy	9.

Utilities **4 Drilled Well** **6 Septic System**

1.OutHouse	4.Dr Well	7.Cesspool
2.PblcWtr	5.Dug Well	8.LakeDraw
3.PblcSewr	6.Septic	9.None

Street **1 Paved**

1.Paved	4.Proposed	7.
2.Semi Imp	5.Private	8.
3.Gravel	6.	9.None

0

0

Sale Data

Sale Date

Price

Sale Type

1.Land	4.Mfg unit	7.
2.L & B	5.Other	8.
3.Building	6.	9.

Financing

1.Convent	4.Seller	7.
2.FHA/VA	5.Private	8.
3.Assumed	6.Cash	9.Unknown

Validity

1.Valid	4.Split	7.Changes
2.Related	5.Partial	8.Other
3.Distress	6.Exempt	9.

Verified

1.Buyer	4.Agent	7.Family
2.Seller	5.Pub Rec	8.Other
3.Lender	6.MLS	9.

Assessment Record

Year	Land	Buildings	Exempt	Total
2011	36,840	125,376	10,000	152,216
2012	36,840	125,376	10,000	152,216
2013	42,714	125,376	10,000	158,090
2014	42,714	125,376	10,000	158,090
2015	42,714	125,376	10,000	158,090
2016	42,714	125,376	10,000	158,090
2017	42,714	125,376	15,000	153,090
2018	42,714	125,376	20,000	148,090
2019	42,714	125,376	20,000	148,090
2020	42,714	125,376	20,000	148,090
2021	42,714	125,376	25,000	143,090
2022	42,714	125,376	24,500	143,590
2023	42,714	128,737	23,000	148,451
2024	42,714	128,737	19,000	152,451

Land Data

Front Foot	Type	Effective Frontage	Effective Depth	Influence Factor	Influence Code
11.Base 100fft				%	
12.Delta Triangle				%	
13.Nabla Triangle				%	
14.Sec 101to200ff				%	
15.FF 201+Over				%	
				%	
				%	
Square Foot		**Square Feet**			
16.Regular Lot				%	
17.Secondary Lot				%	
18.Excess land				%	
19.Condominium				%	
20.Miscellaneous				%	
				%	
				%	
Fract. Acre		**Acreage/Sites**			
21.Commercial Sit	22	1.50	100	%	0
22.Base Lot	28	3.50	100	%	0
23.A	45	1.00	100	%	0
Acres	29	9.33	100	%	0
24.B				%	
25.Lakefront Site				%	
26.D				%	
27.Secondary Lot					
28.Rear Land up t					
29.Rear Land 5-20					

Total Acreage 14.33

Influence Codes

1.Un-Buildable
2.Excess Frtg
3.Topography
4.Size/Shape
5.Access
6.Deed Restricti
7.OPEN SPACE
8.Code Restricti
9.Fract Share

Acres

30.Rear Land 20-5
31.Rear Land 50+
32.Tillable/Pastu
33.Frm/OpnBlue/Cr
34.Farm/Open Spac
35.Farm/Open Spac
36.Farm/Open Spac
37.Treegrowth SW
38.Treegrowth MW
39.Treegrowth HW
40.Wasteland/RP
41.G
42.Mobile Home Si
43.PublicWtr/Sept
44.PrivateWtr/Sep
45.Lot improvemen
46.Miscellaneous

Inspection Witnessed By:

X Date

No./Date	Description	Date Insp.

Notes:

12/1/21 REV NAH- ADD OH NPA, ADJ FACTOR FBA TO 100.

Whitefield

Whitefield

Map Lot 020-004-A | Account 960 | Location 318 NORTH HOWE ROAD | Card 1 Of 1 | 9/12/2023

Building Style **2 Ranch**		
0.	4.Cape	8.Log
1.Conv.	5.Garrison	9.Other
2.Ranch	6.Split	10.Farnhou
3.R Ranch	7.Contemp	11.Mfg Dbl
Dwelling Units **1**		
Other Units **0**		
Stories **1 One Story**		
1.1	4.1.5	7.
2.2	5.1.75	8.
3.3	6.2.5	9.
Exterior Walls **2 Vinyl/Aluminum**		
0.	4.Asbestos	8.Concrete
1.Wood	5.Stucco	9.Other
2.Vin/Al	6.Brick	10.Wd Shgl
3.Compos.	7.Stone	11.Cement
Roof Surface **1 Asphalt Shingles**		
1.Asphalt	4.Wood Sh	7.
2.Metal	5.Other	8.
3.Composit	6.	9.
SF Masonry Trim **0**		
OPEN-3-CUSTOM **0**		
OPEN-4-CUSTOM **0**		
Year Built **1987**		
Year Remodeled **0**		
Foundation **1 Concrete**		
1.Concrete	4.Wood	7.
2.C Block	5.Slab	8.
3.Br/Stone	6.Piers	9.
Basement **4 Full Basement**		
1.1/4 Bmt	4.Full Bmt	7.
2.1/2 Bmt	5.None	8.
3.3/4 Bmt	6.	9.None
Bsmt Gar # Cars **0**		
Wet Basement **1 Dry Basement**		
1.Dry	4.	7.
2.Damp	5.	8.
3.Wet	6.	9.

SF Bsmt Living **480**		
Fin Bsmt Grade **3 100**		
BASEMENT FLOOR **0**		
Heat Type **100% 0**		
0.	4.Steam	8.Fl/Wall
1.HWBB	5.FWA	9.No Heat
2.HWCI	6.GravWA	10.Rad/BB
3.H Pump	7.Electric	11.Monitor
Cool Type **0% 9 None**		
1.Refrig	4.W&C Air	7.
2.Evapor	5.Radheat	8.
3.H Pump	6.	9.None
Kitchen Style **1 New/Remodeled**		
1.New/Remo	4.Obsolete	7.
2.Typical	5.	8.
3.Old Type	6.	9.None
Bath(s) Style **1 New/modern**		
1.New/Modr	4.Obsolete	7.
2.Typical	5.	8.
3.Old Type	6.	9.None
# Rooms **0**		
# Bedrooms **4**		
# Full Baths **1**		
# Half Baths **0**		
# Addn Fixtures **2**		
# Fireplaces **0**		

TRIO Software
A Division of Harris Computer Systems

Layout **1 Typical**		
1.Typical	4.	7.
2.Inadeq	5.	8.
3.Horrid	6.	9.
Attic **9 None**		
1.1/4 Fin	4.Full Fin	7.
2.1/2 Fin	5.Fl/Stair	8.
3.3/4 Fin	6.	9.None
Insulation **1 Full**		
1.Full	4.Minimal	7.
2.Heavy	5.Partial	8.
3.Capped	6.	9.None
Unfinished % **0%**		
Grade & Factor **3 Average 100%**		
1.E Grade	4.B Grade	7.
2.D Grade	5.A Grade	8.SC Grade
3.C Grade	6.AA Grade	9.Same
SQFT (Footprint) **1920**		
Condition **4 Average**		
1.Poor	4.Avg	7.V G
2.Fair	5.Avg+	8.Exc
3.Avg-	6.Good	9.Same
Phys. % Good **0%**		
Funct. % Good **100%**		
Functional Code **9 None**		
1.Incomp	4.	7.
2.O-Built	5.	8.Other
3.Damage	6.	9.None
Econ. % Good **100%**		
Economic Code **None**		
0.None	3.No Power	6.Bad Abut
1.Location	4.Generate	9.None
2.Encroach	5.SiteLimt	9.
Entrance Code **1 Interior Inspect**		
1.Interior	4.Vacant	7.
2.Refusal	5.Estimate	8.
3.Informed	6.	9.
Information Code **1 Owner**		
1.Owner	4.Agent	7.
2.Relative	5.Estimate	8.
3.Tenant	6.Other	9.

Date Inspected

Additions, Outbuildings & Improvements

Type	Year	Units	Grade	Cond	Phys.	Funct.	Sound Value
68 Wood Deck	1987	240	3 100	4	0 %	100 %	
26 1SFr Overhang	1987	14	3 100	4	0 %	100 %	
					%	%	
					%	%	
					%	%	
					%	%	
					%	%	
					%	%	
					%	%	
					%	%	

1.One Story Fram
2.Two Story Fram
3.Three Story Fr
4.1 & 1/2 Story
5.1 & 3/4 Story
6.2 & 1/2 Story
21.Open Frame Por
22.Encl Frame Por
23.Frame Garage
24.Frame Shed
25.Frame Bay Wind
26.1SFr Overhang
27.Unfin Basement
28.Unfinished Att
29.Finished Attic

Map Lot 018-011 | Account 135 | Location 135 AUGUSTA ROAD | Card 1 Of 1 | 9/12/2023

AUGUSTA ROAD LLC
358 MILLAY ROAD
BOWDOINHAM ME 04008

B4385P11

Previous Owner
CORBIN BRADLEY & ELIZABETH
135 AUGUSTA ROAD

WHITEFIELD ME 04353
Sale Date: 3/22/2011

Inspection Witnessed By:

X Date

No./Date	Description	Date Insp.

Notes:

Whitefield

Property Data

Neighborhood	**1 Whitefield**
Tree Growth Year	**0**
X Coordinate	**0**
Y Coordinate	**0**
Zone/Land Use	**11 Residential**
Secondary Zone	
Topography	**2 Rolling**

1.Level	4.Below St	7.
2.Rolling	5.Low	8.
3.Above St	6.Swampy	9.

Utilities	**9 None**	**9 None**
1.OutHouse	4.Dr Well	7.Cesspool
2.PblcWtr	5.Dug Well	8.LakeDraw
3.PblcSewr	6.Septic	9.None

Street	**1 Paved**	
1.Paved	4.Proposed	7.
2.Semi Imp	5.Private	8.
3.Gravel	6.	9.None

0

0

Sale Data

Sale Date	**3/22/2011**
Price	**45,000**
Sale Type	**2 Land & Buildings**

1.Land	4.Mfg unit	7.
2.L & B	5.Other	8.
3.Building	6.	9.

Financing	**1 Conventional**	
1.Convent	4.Seller	7.
2.FHA/VA	5.Private	8.
3.Assumed	6.Cash	9.Unknown

Validity	**1 Arms Length Sale**	
1.Valid	4.Split	7.Changes
2.Related	5.Partial	8.Other
3.Distress	6.Exempt	9.

Verified	**5 Public Record**	
1.Buyer	4.Agent	7.Family
2.Seller	5.Pub Rec	8.Other
3.Lender	6.MLS	9.

Assessment Record

Year	Land	Buildings	Exempt	Total
2011	18,760	7,348	0	26,108
2012	21,152	7,348	0	28,500
2013	25,714	7,348	0	33,062
2014	25,714	7,348	0	33,062
2015	25,714	7,348	0	33,062
2016	25,714	8,428	0	34,142
2017	25,714	8,428	0	34,142
2018	25,714	8,428	0	34,142
2019	25,714	8,428	0	34,142
2020	25,714	8,428	0	34,142
2021	25,714	8,428	0	34,142
2022	25,714	8,428	0	34,142
2023	25,714	8,428	0	34,142
2024	25,714	8,428	0	34,142

Land Data

Front Foot	Type	Effective Frontage	Effective Depth	Influence Factor	Influence Code
11.Base 100fft				%	
12.Delta Triangle				%	
13.Nabla Triangle				%	
14.Sec 101to200ff				%	
15.FF 201+Over				%	
				%	
				%	
Square Foot		**Square Feet**			
16.Regular Lot				%	
17.Secondary Lot				%	
18.Excess land				%	
19.Condominium				%	
20.Miscellaneous				%	
				%	
				%	
Fract. Acre		**Acreage/Sites**			
21.Commercial Sit	22	1.50	100	%	0
22.Base Lot	28	3.50	100	%	0
23.A	29	0.58	100	%	0
Acres	45	0.00	100	%	0
24.B				%	
25.Lakefront Site				%	
26.D				%	
27.Secondary Lot					
28.Rear Land up t					
29.Rear Land 5-20					

Total Acreage 5.58

Influence Codes

1.Un-Buildable
2.Excess Frtg
3.Topography
4.Size/Shape
5.Access
6.Deed Restricti
7.OPEN SPACE
8.Code Restricti
9.Fract Share
Acres
30.Rear Land 20-5
31.Rear Land 50+
32.Tillable/Pastu
33.Frm/OpnBlue/Cr
34.Farm/Open Spac
35.Farm/Open Spac
36.Farm/Open Spac
37.Treegrowth SW
38.Treegrowth MW
39.Treegrowth HW
40.Wasteland/RP
41.G
42.Mobile Home Si
43.PublicWtr/Sept
44.PrivateWtr/Sep
45.Lot improvemen
46.Miscellaneous

Whitefield

Map Lot 018-011 | Account 135 | Location 135 AUGUSTA ROAD | Card 1 Of 1 | 9/12/2023

Building Style		
0.	4.Cape	8.Log
1.Conv.	5.Garrison	9.Other
2.Ranch	6.Split	10.Farnhou
3.R Ranch	7.Contemp	11.Mfg Dbl

Dwelling Units

Other Units

Stories		
1.1	4.1.5	7.
2.2	5.1.75	8.
3.3	6.2.5	9.

Exterior Walls		
0.	4.Asbestos	8.Concrete
1.Wood	5.Stucco	9.Other
2.Vin/Al	6.Brick	10.Wd Shgl
3.Compos.	7.Stone	11.Cement

Roof Surface		
1.Asphalt	4.Wood Sh	7.
2.Metal	5.Other	8.
3.Composit	6.	9.

SF Masonry Trim

OPEN-3-CUSTOM

OPEN-4-CUSTOM

Year Built

Year Remodeled

Foundation		
1.Concrete	4.Wood	7.
2.C Block	5.Slab	8.
3.Br/Stone	6.Piers	9.

Basement		
1.1/4 Bmt	4.Full Bmt	7.
2.1/2 Bmt	5.None	8.
3.3/4 Bmt	6.	9.None

Bsmt Gar # Cars

Wet Basement		
1.Dry	4.	7.
2.Damp	5.	8.
3.Wet	6.	9.

SF Bsmt Living

Fin Bsmt Grade

BASEMENT FLOOR

Heat Type **100%**		
0.	4.Steam	8.Fl/Wall
1.HWBB	5.FWA	9.No Heat
2.HWCI	6.GravWA	10.Rad/BB
3.H Pump	7.Electric	11.Monitor

Cool Type **0%**		
1.Refrig	4.W&C Air	7.
2.Evapor	5.Radheat	8.
3.H Pump	6.	9.None

Kitchen Style		
1.New/Remo	4.Obsolete	7.
2.Typical	5.	8.
3.Old Type	6.	9.None

Bath(s) Style		
1.New/Modr	4.Obsolete	7.
2.Typical	5.	8.
3.Old Type	6.	9.None

Rooms

Bedrooms

Full Baths

Half Baths

Addn Fixtures

Fireplaces

TRIO Software
A Division of Harris Computer Systems

Layout		
1.Typical	4.	7.
2.Inadeq	5.	8.
3.Horrid	6.	9.

Attic		
1.1/4 Fin	4.Full Fin	7.
2.1/2 Fin	5.Fl/Stair	8.
3.3/4 Fin	6.	9.None

Insulation		
1.Full	4.Minimal	7.
2.Heavy	5.Partial	8.
3.Capped	6.	9.None

Unfinished %

Grade & Factor		
1.E Grade	4.B Grade	7.
2.D Grade	5.A Grade	8.SC Grade
3.C Grade	6.AA Grade	9.Same

SQFT (Footprint)

Condition		
1.Poor	4.Avg	7.V G
2.Fair	5.Avg+	8.Exc
3.Avg-	6.Good	9.Same

Phys. % Good

Funct. % Good

Functional Code		
1.Incomp	4.	7.
2.O-Built	5.	8.Other
3.Damage	6.	9.None

Econ. % Good

Economic Code		
0.None	3.No Power	6.Bad Abut
1.Location	4.Generate	9.None
2.Encroach	5.SiteLimt	9.

Entrance Code **0**		
1.Interior	4.Vacant	7.
2.Refusal	5.Estimate	8.
3.Informed	6.	9.

Information Code **0**		
1.Owner	4.Agent	7.
2.Relative	5.Estimate	8.
3.Tenant	6.Other	9.

Date Inspected

Additions, Outbuildings & Improvements

Type	Year	Units	Grade	Cond	Phys.	Funct.	Sound Value
23 Frame Garage	1980	1120	4 100	4	0 %	100 %	
409 Concrete Pad	1980	1120	3 100	4	0 %	100 %	
					%	%	
					%	%	
					%	%	
					%	%	
					%	%	
					%	%	
					%	%	
					%	%	

1.One Story Fram
2.Two Story Fram
3.Three Story Fr
4.1 & 1/2 Story
5.1 & 3/4 Story
6.2 & 1/2 Story
21.Open Frame Por
22.Encl Frame Por
23.Frame Garage
24.Frame Shed
25.Frame Bay Wind
26.1SFr Overhang
27.Unfin Basement
28.Unfinished Att
29.Finished Attic

Map Lot 018-010 Account 1386 Location AUGUSTA ROAD Card 1 Of 1 9/12/2023

AUGUSTA ROAD LLC
358 MILLAY ROAD
BOWDOINHAM ME 04008

B2613P248 B5774P230

Previous Owner
CORBIN, BRADLEY F & ELIZABETH J
14 ELM LANE

WINDSOR ME 04363
Sale Date: 9/08/2021

Inspection Witnessed By:

X Date

No./Date	Description	Date Insp.

Notes:

Whitefield

Property Data

Neighborhood **1 Whitefield**

Tree Growth Year **0**

X Coordinate **0**

Y Coordinate **0**

Zone/Land Use **11 Residential**

Secondary Zone

Topography **2 Rolling**

1.Level	4.Below St	7.
2.Rolling	5.Low	8.
3.Above St	6.Swampy	9.

Utilities **4 Drilled Well** **6 Septic System**

1.OutHouse	4.Dr Well	7.Cesspool
2.PblcWtr	5.Dug Well	8.LakeDraw
3.PblcSewr	6.Septic	9.None

Street **1 Paved**

1.Paved	4.Proposed	7.
2.Semi Imp	5.Private	8.
3.Gravel	6.	9.None

0

0

Sale Data

Sale Date **9/08/2021**

Price **20,000**

Sale Type **1 Land Only**

1.Land	4.Mfg unit	7.
2.L & B	5.Other	8.
3.Building	6.	9.

Financing **9 Unknown**

1.Convent	4.Seller	7.
2.FHA/VA	5.Private	8.
3.Assumed	6.Cash	9.Unknown

Validity **8 Other Non Valid**

1.Valid	4.Split	7.Changes
2.Related	5.Partial	8.Other
3.Distress	6.Exempt	9.

Verified **1 Buyer**

1.Buyer	4.Agent	7.Family
2.Seller	5.Pub Rec	8.Other
3.Lender	6.MLS	9.

Assessment Record

Year	Land	Buildings	Exempt	Total
2011	2,080	976	0	3,056
2012	1,196	976	0	2,172
2013	2,760	976	0	3,736
2014	2,760	0	0	2,760
2015	2,760	0	0	2,760
2016	2,760	0	0	2,760
2017	2,760	0	0	2,760
2018	2,760	0	0	2,760
2019	2,760	0	0	2,760
2020	2,760	0	0	2,760
2021	2,760	0	0	2,760
2022	2,760	0	0	2,760
2023	2,760	0	0	2,760
2024	2,760	0	0	2,760

Land Data

Front Foot	Type	Effective Frontage	Effective Depth	Influence Factor	Influence Code
11.Base 100fft				%	
12.Delta Triangle				%	
13.Nabla Triangle				%	
14.Sec 101to200ff				%	
15.FF 201+Over				%	
				%	
				%	
Square Foot		**Square Feet**			
16.Regular Lot				%	
17.Secondary Lot				%	
18.Excess land				%	
19.Condominium				%	
20.Miscellaneous				%	
				%	
				%	
Fract. Acre		**Acreage/Sites**			
21.Commercial Sit	28	1.84		100 %	0
22.Base Lot				%	
23.A				%	
Acres				%	
24.B				%	
25.Lakefront Site				%	
26.D				%	
27.Secondary Lot				%	
28.Rear Land up t					
29.Rear Land 5-20					

Total Acreage 1.84

Influence Codes

1.Un-Buildable
2.Excess Frtg
3.Topography
4.Size/Shape
5.Access
6.Deed Restricti
7.OPEN SPACE
8.Code Restricti
9.Fract Share
Acres
30.Rear Land 20-5
31.Rear Land 50+
32.Tillable/Pastu
33.Frm/OpnBlue/Cr
34.Farm/Open Spac
35.Farm/Open Spac
36.Farm/Open Spac
37.Treegrowth SW
38.Treegrowth MW
39.Treegrowth HW
40.Wasteland/RP
41.G
42.Mobile Home Si
43.PublicWtr/Sept
44.PrivateWtr/Sep
45.Lot improvemen
46.Miscellaneous

Whitefield

Map Lot 018-010 | Account 1386 | Location AUGUSTA ROAD | Card 1 Of 1 | 9/12/2023

Building Style		
0.	4.Cape	8.Log
1.Conv.	5.Garrison	9.Other
2.Ranch	6.Split	10.Farnhou
3.R Ranch	7.Contemp	11.Mfg Dbl

Dwelling Units

Other Units

Stories		
1.1	4.1.5	7.
2.2	5.1.75	8.
3.3	6.2.5	9.

Exterior Walls		
0.	4.Asbestos	8.Concrete
1.Wood	5.Stucco	9.Other
2.Vin/Al	6.Brick	10.Wd Shgl
3.Compos.	7.Stone	11.Cement

Roof Surface		
1.Asphalt	4.Wood Sh	7.
2.Metal	5.Other	8.
3.Composit	6.	9.

SF Masonry Trim

OPEN-3-CUSTOM

OPEN-4-CUSTOM

Year Built

Year Remodeled

Foundation		
1.Concrete	4.Wood	7.
2.C Block	5.Slab	8.
3.Br/Stone	6.Piers	9.

Basement		
1.1/4 Bmt	4.Full Bmt	7.
2.1/2 Bmt	5.None	8.
3.3/4 Bmt	6.	9.None

Bsmt Gar # Cars

Wet Basement		
1.Dry	4.	7.
2.Damp	5.	8.
3.Wet	6.	9.

SF Bsmt Living

Fin Bsmt Grade

BASEMENT FLOOR

Heat Type **100%**		
0.	4.Steam	8.Fl/Wall
1.HWBB	5.FWA	9.No Heat
2.HWCI	6.GravWA	10.Rad/BB
3.H Pump	7.Electric	11.Monitor

Cool Type **0%**		
1.Refrig	4.W&C Air	7.
2.Evapor	5.Radheat	8.
3.H Pump	6.	9.None

Kitchen Style		
1.New/Remo	4.Obsolete	7.
2.Typical	5.	8.
3.Old Type	6.	9.None

Bath(s) Style		
1.New/Modr	4.Obsolete	7.
2.Typical	5.	8.
3.Old Type	6.	9.None

Rooms

Bedrooms

Full Baths

Half Baths

Addn Fixtures

Fireplaces

TRIO Software
A Division of Harris Computer Systems

Layout		
1.Typical	4.	7.
2.Inadeq	5.	8.
3.Horrid	6.	9.

Attic		
1.1/4 Fin	4.Full Fin	7.
2.1/2 Fin	5.Fl/Stair	8.
3.3/4 Fin	6.	9.None

Insulation		
1.Full	4.Minimal	7.
2.Heavy	5.Partial	8.
3.Capped	6.	9.None

Unfinished %

Grade & Factor		
1.E Grade	4.B Grade	7.
2.D Grade	5.A Grade	8.SC Grade
3.C Grade	6.AA Grade	9.Same

SQFT (Footprint)

Condition		
1.Poor	4.Avg	7.V G
2.Fair	5.Avg+	8.Exc
3.Avg-	6.Good	9.Same

Phys. % Good

Funct. % Good

Functional Code		
1.Incomp	4.	7.
2.O-Built	5.	8.Other
3.Damage	6.	9.None

Econ. % Good

Economic Code		
0.None	3.No Power	6.Bad Abut
1.Location	4.Generate	9.None
2.Encroach	5.SiteLimt	9.

Entrance Code **1 Interior Inspect**		
1.Interior	4.Vacant	7.
2.Refusal	5.Estimate	8.
3.Informed	6.	9.

Information Code **1 Owner**		
1.Owner	4.Agent	7.
2.Relative	5.Estimate	8.
3.Tenant	6.Other	9.

Date Inspected

Additions, Outbuildings & Improvements

Type	Year	Units	Grade	Cond	Phys.	Funct.	Sound Value
					%	%	
					%	%	
					%	%	
					%	%	
					%	%	
					%	%	
					%	%	
					%	%	
					%	%	
					%	%	

1.One Story Fram
2.Two Story Fram
3.Three Story Fr
4.1 & 1/2 Story
5.1 & 3/4 Story
6.2 & 1/2 Story
21.Open Frame Por
22.Encl Frame Por
23.Frame Garage
24.Frame Shed
25.Frame Bay Wind
26.1SFr Overhang
27.Unfin Basement
28.Unfinished Att
29.Finished Attic

Map Lot 020-031 Account 1596 Location 472 MILLS ROAD Card 1 Of 1 9/12/2023

AYN, CHRISTY (ROUSSEAU)
472 MILLS ROAD
WHITEFIELD ME 04353

B2607P4 B4839P51

Previous Owner
ROUSSEAU KEVIN J. & CHRISTY A.
472 MILLS ROAD

WHITEFIELD ME 04353
Sale Date: 11/06/2014

Inspection Witnessed By:

X Date

No./Date	Description	Date Insp.

Notes:

12/1/21 REV N/A?- ADJ ROOF AND SIDING, ADD WD (ON OLD SK BUT NPA).

Property Data

Neighborhood **1 Whitefield**

Tree Growth Year **0**

X Coordinate **0**

Y Coordinate **0**

Zone/Land Use **11 Residential**

Secondary Zone

Topography **1 Level**

1.Level	4.Below St	7.
2.Rolling	5.Low	8.
3.Above St	6.Swampy	9.

Utilities **4 Drilled Well** **6 Septic System**

1.OutHouse	4.Dr Well	7.Cesspool
2.PblcWtr	5.Dug Well	8.LakeDraw
3.PblcSewr	6.Septic	9.None

Street **1 Paved**

1.Paved	4.Proposed	7.
2.Semi Imp	5.Private	8.
3.Gravel	6.	9.None

0

0

Sale Data

Sale Date **11/06/2014**

Price

Sale Type **2 Land & Buildings**

1.Land	4.Mfg unit	7.
2.L & B	5.Other	8.
3.Building	6.	9.

Financing **9 Unknown**

1.Convent	4.Seller	7.
2.FHA/VA	5.Private	8.
3.Assumed	6.Cash	9.Unknown

Validity **2 Related Parties**

1.Valid	4.Split	7.Changes
2.Related	5.Partial	8.Other
3.Distress	6.Exempt	9.

Verified **5 Public Record**

1.Buyer	4.Agent	7.Family
2.Seller	5.Pub Rec	8.Other
3.Lender	6.MLS	9.

Assessment Record

Year	Land	Buildings	Exempt	Total
2011	28,500	78,445	10,000	96,945
2012	28,500	78,445	10,000	96,945
2013	30,000	78,445	10,000	98,445
2014	30,000	78,445	10,000	98,445
2015	30,000	78,445	10,000	98,445
2016	30,000	78,445	10,000	98,445
2017	30,000	78,445	15,000	93,445
2018	30,000	78,445	20,000	88,445
2019	30,000	78,445	20,000	88,445
2020	30,000	78,445	20,000	88,445
2021	30,000	78,445	25,000	83,445
2022	30,000	78,445	24,500	83,945
2023	30,000	79,464	23,000	86,464
2024	30,000	79,464	19,000	90,464

Land Data

Front Foot	Type	Effective Frontage	Effective Depth	Influence Factor	Influence Code
11.Base 100fft				%	
12.Delta Triangle				%	
13.Nabla Triangle				%	
14.Sec 101to200ff				%	
15.FF 201+Over				%	
				%	
				%	
Square Foot		**Square Feet**			
16.Regular Lot				%	
17.Secondary Lot				%	
18.Excess land				%	
19.Condominium				%	
20.Miscellaneous				%	
				%	
				%	
Fract. Acre		**Acreage/Sites**			
21.Commercial Sit	22	0.69		100 %	0
22.Base Lot	45	1.00		100 %	0
23.A				%	
Acres				%	
24.B				%	
25.Lakefront Site				%	
26.D				%	
27.Secondary Lot				%	
28.Rear Land up t				%	
29.Rear Land 5-20				%	

Total Acreage 0.69

Influence Codes

1.Un-Buildable
2.Excess Frtg
3.Topography
4.Size/Shape
5.Access
6.Deed Restricti
7.OPEN SPACE
8.Code Restricti
9.Fract Share

Acres

30.Rear Land 20-5
31.Rear Land 50+
32.Tillable/Pastu
33.Frm/OpnBlue/Cr
34.Farm/Open Spac
35.Farm/Open Spac
36.Farm/Open Spac
37.Treegrowth SW
38.Treegrowth MW
39.Treegrowth HW
40.Wasteland/RP
41.G
42.Mobile Home Si
43.PublicWtr/Sept
44.PrivateWtr/Sep
45.Lot improvemen
46.Miscellaneous

Whitefield

Whitefield

Map Lot 020-031 | Account 1596 | Location 472 MILLS ROAD | Card 1 Of 1 | 9/12/2023

Building Style	**2 Ranch**	
0.	4.Cape	8.Log
1.Conv.	5.Garrison	9.Other
2.Ranch	6.Split	10.Farnhou
3.R Ranch	7.Contemp	11.Mfg Dbl
Dwelling Units	**1**	
Other Units	**0**	
Stories	**1 One Story**	
1.1	4.1.5	7.
2.2	5.1.75	8.
3.3	6.2.5	9.
Exterior Walls	**2 Vinyl/Aluminum**	
0.	4.Asbestos	8.Concrete
1.Wood	5.Stucco	9.Other
2.Vin/Al	6.Brick	10.Wd Shgl
3.Compos.	7.Stone	11.Cement
Roof Surface	**2 Sheet Metal**	
1.Asphalt	4.Wood Sh	7.
2.Metal	5.Other	8.
3.Composit	6.	9.
SF Masonry Trim	**0**	
OPEN-3-CUSTOM	**0**	
OPEN-4-CUSTOM	**0**	
Year Built	**1975**	
Year Remodeled	**0**	
Foundation	**1 Concrete**	
1.Concrete	4.Wood	7.
2.C Block	5.Slab	8.
3.Br/Stone	6.Piers	9.
Basement	**4 Full Basement**	
1.1/4 Bmt	4.Full Bmt	7.
2.1/2 Bmt	5.None	8.
3.3/4 Bmt	6.	9.None
Bsmt Gar # Cars	**0**	
Wet Basement	**1 Dry Basement**	
1.Dry	4.	7.
2.Damp	5.	8.
3.Wet	6.	9.

SF Bsmt Living	**0**	
Fin Bsmt Grade	**0 0**	
BASEMENT FLOOR	**0**	
Heat Type	**100%**	**1 Hot Water BB**
0.	4.Steam	8.Fl/Wall
1.HWBB	5.FWA	9.No Heat
2.HWCI	6.GravWA	10.Rad/BB
3.H Pump	7.Electric	11.Monitor
Cool Type	**0%**	**9 None**
1.Refrig	4.W&C Air	7.
2.Evapor	5.Radheat	8.
3.H Pump	6.	9.None
Kitchen Style	**1 New/Remodeled**	
1.New/Remo	4.Obsolete	7.
2.Typical	5.	8.
3.Old Type	6.	9.None
Bath(s) Style	**1 New/modern**	
1.New/Modr	4.Obsolete	7.
2.Typical	5.	8.
3.Old Type	6.	9.None
# Rooms	**5**	
# Bedrooms	**3**	
# Full Baths	**1**	
# Half Baths	**0**	
# Addn Fixtures	**1**	
# Fireplaces	**0**	

Layout	**1 Typical**	
1.Typical	4.	7.
2.Inadeq	5.	8.
3.Horrid	6.	9.
Attic	**9 None**	
1.1/4 Fin	4.Full Fin	7.
2.1/2 Fin	5.Fl/Stair	8.
3.3/4 Fin	6.	9.None
Insulation	**1 Full**	
1.Full	4.Minimal	7.
2.Heavy	5.Partial	8.
3.Capped	6.	9.None
Unfinished %	**0%**	
Grade & Factor	**3 Average 100%**	
1.E Grade	4.B Grade	7.
2.D Grade	5.A Grade	8.SC Grade
3.C Grade	6.AA Grade	9.Same
SQFT (Footprint)	**1092**	
Condition	**4 Average**	
1.Poor	4.Avg	7.V G
2.Fair	5.Avg+	8.Exc
3.Avg-	6.Good	9.Same
Phys. % Good	**0%**	
Funct. % Good	**100%**	
Functional Code	**9 None**	
1.Incomp	4.	7.
2.O-Built	5.	8.Other
3.Damage	6.	9.None
Econ. % Good	**100%**	
Economic Code	**None**	
0.None	3.No Power	6.Bad Abut
1.Location	4.Generate	9.None
2.Encroach	5.SiteLimt	9.
Entrance Code	**1 Interior Inspect**	
1.Interior	4.Vacant	7.
2.Refusal	5.Estimate	8.
3.Informed	6.	9.
Information Code	**1 Owner**	
1.Owner	4.Agent	7.
2.Relative	5.Estimate	8.
3.Tenant	6.Other	9.

TRIO Software
A Division of Harris Computer Systems

Date Inspected

Additions, Outbuildings & Improvements

Type	Year	Units	Grade	Cond	Phys.	Funct.	Sound Value
23 Frame Garage	1975	352	3 100	4	0 %	100 %	
409 Concrete Pad	1975	352	3 100	4	0 %	100 %	
68 Wood Deck	2000	224	3 100	4	0 %	100 %	
					%	%	
					%	%	
					%	%	
					%	%	
					%	%	
					%	%	
					%	%	

1.One Story Fram
2.Two Story Fram
3.Three Story Fr
4.1 & 1/2 Story
5.1 & 3/4 Story
6.2 & 1/2 Story
21.Open Frame Por
22.Encl Frame Por
23.Frame Garage
24.Frame Shed
25.Frame Bay Wind
26.1SFr Overhang
27.Unfin Basement
28.Unfinished Att
29.Finished Attic

Map Lot 012-066-A | Account 836 | Location 524 GARDINER ROAD | Card 1 Of 1 | 9/12/2023

BABB, TYSON J
524 GARDINER ROAD
WHITEFIELD ME 04353

B5396P96

Previous Owner
PRATT RICHARD L. & ELLEN
1690 STATE RTE. 129

SO. BRISTOL ME 04568
Sale Date: 6/19/2019

Inspection Witnessed By:

X Date

No./Date	Description	Date Insp.

Notes:
5/7/21 W/ MRS. SOME INFO. ADD INC NEW HOUSE AND LI

Whitefield

Property Data

Neighborhood **99 Whitefield**

Tree Growth Year **0**

X Coordinate **0**

Y Coordinate **0**

Zone/Land Use **11 Residential**

Secondary Zone

Topography **2 Rolling** **9**

1.Level 4.Below St 7.
2.Rolling 5.Low 8.
3.Above St 6.Swampy 9.

Utilities **4 Drilled Well** **6 Septic System**

1.OutHouse 4.Dr Well 7.Cesspool
2.PblcWtr 5.Dug Well 8.LakeDraw
3.PblcSewr 6.Septic 9.None

Street **1 Paved**

1.Paved 4.Proposed 7.
2.Semi Imp 5.Private 8.
3.Gravel 6. 9.None

0

0

Sale Data

Sale Date **6/19/2019**

Price **20,000**

Sale Type **1 Land Only**

1.Land 4.Mfg unit 7.
2.L & B 5.Other 8.
3.Building 6. 9.

Financing **9 Unknown**

1.Convent 4.Seller 7.
2.FHA/VA 5.Private 8.
3.Assumed 6.Cash 9.Unknown

Validity **1 Arms Length Sale**

1.Valid 4.Split 7.Changes
2.Related 5.Partial 8.Other
3.Distress 6.Exempt 9.

Verified **5 Public Record**

1.Buyer 4.Agent 7.Family
2.Seller 5.Pub Rec 8.Other
3.Lender 6.MLS 9.

Assessment Record

Year	Land	Buildings	Exempt	Total
2011	20,450	0	0	20,450
2012	20,450	0	0	20,450
2013	24,500	0	0	24,500
2014	24,500	0	0	24,500
2015	24,500	0	0	24,500
2016	24,500	0	0	24,500
2017	24,500	0	0	24,500
2018	24,500	0	0	24,500
2019	24,500	0	0	24,500
2020	24,500	0	0	24,500
2021	24,500	0	0	24,500
2022	34,500	39,301	0	73,801
2023	34,500	39,301	23,000	50,801
2024	34,500	39,301	19,000	54,801

Land Data

Front Foot	Type	Effective Frontage	Effective Depth	Influence Factor	Influence Code
11.Base 100fft				%	
12.Delta Triangle				%	
13.Nabla Triangle				%	
14.Sec 101to200ff				%	
15.FF 201+Over				%	
				%	
				%	
Square Foot		**Square Feet**			
16.Regular Lot				%	
17.Secondary Lot				%	
18.Excess land				%	
19.Condominium				%	
20.Miscellaneous				%	
				%	
				%	
Fract. Acre		**Acreage/Sites**			
21.Commercial Sit	22	1.50	100	%	0
22.Base Lot	28	3.00	100	%	0
23.A	45	1.00	100	%	0
Acres				%	
24.B				%	
25.Lakefront Site				%	
26.D				%	
27.Secondary Lot				%	
28.Rear Land up t					
29.Rear Land 5-20		**Total Acreage**		4.50	

Influence Codes

1.Un-Buildable
2.Excess Frtg
3.Topography
4.Size/Shape
5.Access
6.Deed Restricti
7.OPEN SPACE
8.Code Restricti
9.Fract Share
Acres
30.Rear Land 20-5
31.Rear Land 50+
32.Tillable/Pastu
33.Frm/OpnBlue/Cr
34.Farm/Open Spac
35.Farm/Open Spac
36.Farm/Open Spac
37.Treegrowth SW
38.Treegrowth MW
39.Treegrowth HW
40.Wasteland/RP
41.G
42.Mobile Home Si
43.PublicWtr/Sept
44.PrivateWtr/Sep
45.Lot improvemen
46.Miscellaneous

Whitefield

Map Lot 012-066-A | Account 836 | Location 524 GARDINER ROAD | Card 1 Of 1 | 9/12/2023

Building Style **2 Ranch**		
0.	4.Cape	8.Log
1.Conv.	5.Garrison	9.Other
2.Ranch	6.Split	10.Farnhou
3.R Ranch	7.Contemp	11.Mfg Dbl
Dwelling Units **1**		
Other Units **0**		
Stories **1 One Story**		
1.1	4.1.5	7.
2.2	5.1.75	8.
3.3	6.2.5	9.
Exterior Walls **2 Vinyl/Aluminum**		
0.	4.Asbestos	8.Concrete
1.Wood	5.Stucco	9.Other
2.Vin/Al	6.Brick	10.Wd Shgl
3.Compos.	7.Stone	11.Cement
Roof Surface **2 Sheet Metal**		
1.Asphalt	4.Wood Sh	7.
2.Metal	5.Other	8.
3.Composit	6.	9.
SF Masonry Trim **0**		
OPEN-3-CUSTOM **0**		
OPEN-4-CUSTOM **0**		
Year Built **2020**		
Year Remodeled **0**		
Foundation **5 Concrete Slab**		
1.Concrete	4.Wood	7.
2.C Block	5.Slab	8.
3.Br/Stone	6.Piers	9.
Basement **9 No Basement**		
1.1/4 Bmt	4.Full Bmt	7.
2.1/2 Bmt	5.None	8.
3.3/4 Bmt	6.	9.None
Bsmt Gar # Cars **0**		
Wet Basement **9 No Basement**		
1.Dry	4.	7.
2.Damp	5.	8.
3.Wet	6.	9.

SF Bsmt Living **0**		
Fin Bsmt Grade **0 0**		
BASEMENT FLOOR **0**		
Heat Type **100%** **11 Monitor Type Heating**		
0.	4.Steam	8.Fl/Wall
1.HWBB	5.FWA	9.No Heat
2.HWCI	6.GravWA	10.Rad/BB
3.H Pump	7.Electric	11.Monitor
Cool Type **0%** **9 None**		
1.Refrig	4.W&C Air	7.
2.Evapor	5.Radheat	8.
3.H Pump	6.	9.None
Kitchen Style **2 Typical**		
1.New/Remo	4.Obsolete	7.
2.Typical	5.	8.
3.Old Type	6.	9.None
Bath(s) Style **2 Typical Bath(s)**		
1.New/Modr	4.Obsolete	7.
2.Typical	5.	8.
3.Old Type	6.	9.None
# Rooms **0**		
# Bedrooms **3**		
# Full Baths **1**		
# Half Baths **0**		
# Addn Fixtures **0**		
# Fireplaces **0**		

TRIO Software
A Division of Harris Computer Systems

Layout **1 Typical**		
1.Typical	4.	7.
2.Inadeq	5.	8.
3.Horrid	6.	9.
Attic **9 None**		
1.1/4 Fin	4.Full Fin	7.
2.1/2 Fin	5.Fl/Stair	8.
3.3/4 Fin	6.	9.None
Insulation **1 Full**		
1.Full	4.Minimal	7.
2.Heavy	5.Partial	8.
3.Capped	6.	9.None
Unfinished % **0%**		
Grade & Factor **2 Fair 105%**		
1.E Grade	4.B Grade	7.
2.D Grade	5.A Grade	8.SC Grade
3.C Grade	6.AA Grade	9.Same
SQFT (Footprint) **1216**		
Condition **4 Average**		
1.Poor	4.Avg	7.V G
2.Fair	5.Avg+	8.Exc
3.Avg-	6.Good	9.Same
Phys. % Good **0%**		
Funct. % Good **65%**		
Functional Code **1 Incomplete**		
1.Incomp	4.	7.
2.O-Built	5.	8.Other
3.Damage	6.	9.None
Econ. % Good **100%**		
Economic Code **None**		
0.None	3.No Power	6.Bad Abut
1.Location	4.Generate	9.None
2.Encroach	5.SiteLimt	9.
Entrance Code **0**		
1.Interior	4.Vacant	7.
2.Refusal	5.Estimate	8.
3.Informed	6.	9.
Information Code **0**		
1.Owner	4.Agent	7.
2.Relative	5.Estimate	8.
3.Tenant	6.Other	9.

Date Inspected

Additions, Outbuildings & Improvements

Type	Year	Units	Grade	Cond	Phys.	Funct.	Sound Value
24 Frame Shed	0				%	%	600
24 Frame Shed	0				%	%	2,500
					%	%	
					%	%	
					%	%	
					%	%	
					%	%	
					%	%	
					%	%	
					%	%	

1.One Story Fram
2.Two Story Fram
3.Three Story Fr
4.1 & 1/2 Story
5.1 & 3/4 Story
6.2 & 1/2 Story
21.Open Frame Por
22.Encl Frame Por
23.Frame Garage
24.Frame Shed
25.Frame Bay Wind
26.1SFr Overhang
27.Unfin Basement
28.Unfinished Att
29.Finished Attic

Map Lot 018-028 Account 449 Location CLARK LANE Card 1 Of 1 9/12/2023

BAILEY, LYNDAL
237 NORTH HUNTS MEADOW ROAD
WHITEFIELD ME 04353

B1268P197

Property Data

Neighborhood **99 Whitefield**

Tree Growth Year **0**

X Coordinate **0**

Y Coordinate **0**

Zone/Land Use **11 Residential**

Secondary Zone

Topography **2 Rolling** **9**

1.Level	4.Below St	7.
2.Rolling	5.Low	8.
3.Above St	6.Swampy	9.

Utilities **9 None** **9 None**

1.OutHouse	4.Dr Well	7.Cesspool
2.PblcWtr	5.Dug Well	8.LakeDraw
3.PblcSewr	6.Septic	9.None

Street **3 Gravel**

1.Paved	4.Proposed	7.
2.Semi Imp	5.Private	8.
3.Gravel	6.	9.None

0

0

Sale Data

Sale Date

Price

Sale Type

1.Land	4.Mfg unit	7.
2.L & B	5.Other	8.
3.Building	6.	9.

Financing

1.Convent	4.Seller	7.
2.FHA/VA	5.Private	8.
3.Assumed	6.Cash	9.Unknown

Validity

1.Valid	4.Split	7.Changes
2.Related	5.Partial	8.Other
3.Distress	6.Exempt	9.

Verified

1.Buyer	4.Agent	7.Family
2.Seller	5.Pub Rec	8.Other
3.Lender	6.MLS	9.

Assessment Record

Year	Land	Buildings	Exempt	Total
2011	30,525	0	0	30,525
2012	30,525	0	0	30,525
2013	37,250	0	0	37,250
2014	37,250	0	0	37,250
2015	37,250	0	0	37,250
2016	37,250	0	0	37,250
2017	37,250	0	0	37,250
2018	37,250	0	0	37,250
2019	37,250	0	0	37,250
2020	37,250	0	0	37,250
2021	37,250	0	0	37,250
2022	37,250	0	0	37,250
2023	37,250	0	0	37,250
2024	37,250	0	0	37,250

Land Data

Front Foot	Type	Effective Frontage	Effective Depth	Influence Factor	Influence Code
11.Base 100fft				%	
12.Delta Triangle				%	
13.Nabla Triangle				%	
14.Sec 101to200ff				%	
15.FF 201+Over				%	
				%	
				%	
Square Foot		**Square Feet**			
16.Regular Lot				%	
17.Secondary Lot				%	
18.Excess land				%	
19.Condominium				%	
20.Miscellaneous				%	
				%	
				%	
Fract. Acre		**Acreage/Sites**			
21.Commercial Sit	22	1.50	100	%	0
22.Base Lot	28	3.50	100	%	0
23.A	29	15.00	100	%	0
Acres				%	
24.B				%	
25.Lakefront Site				%	
26.D				%	
27.Secondary Lot				%	
28.Rear Land up t					
29.Rear Land 5-20					

Total Acreage 20.00

Influence Codes

1.Un-Buildable
2.Excess Frtg
3.Topography
4.Size/Shape
5.Access
6.Deed Restricti
7.OPEN SPACE
8.Code Restricti
9.Fract Share
Acres
30.Rear Land 20-5
31.Rear Land 50+
32.Tillable/Pastu
33.Frm/OpnBlue/Cr
34.Farm/Open Spac
35.Farm/Open Spac
36.Farm/Open Spac
37.Treegrowth SW
38.Treegrowth MW
39.Treegrowth HW
40.Wasteland/RP
41.G
42.Mobile Home Si
43.PublicWtr/Sept
44.PrivateWtr/Sep
45.Lot improvemen
46.Miscellaneous

Inspection Witnessed By:

X Date

No./Date	Description	Date Insp.

Notes:

Whitefield

Whitefield

Map Lot 018-028 | Account 449 | Location CLARK LANE | Card 1 Of 1 | 9/12/2023

Building Style		
0.	4.Cape	8.Log
1.Conv.	5.Garrison	9.Other
2.Ranch	6.Split	10.Farnhou
3.R Ranch	7.Contemp	11.Mfg Dbl

Dwelling Units
Other Units

Stories		
1.1	4.1.5	7.
2.2	5.1.75	8.
3.3	6.2.5	9.

Exterior Walls		
0.	4.Asbestos	8.Concrete
1.Wood	5.Stucco	9.Other
2.Vin/Al	6.Brick	10.Wd Shgl
3.Compos.	7.Stone	11.Cement

Roof Surface		
1.Asphalt	4.Wood Sh	7.
2.Metal	5.Other	8.
3.Composit	6.	9.

SF Masonry Trim
OPEN-3-CUSTOM
OPEN-4-CUSTOM
Year Built
Year Remodeled

Foundation		
1.Concrete	4.Wood	7.
2.C Block	5.Slab	8.
3.Br/Stone	6.Piers	9.

Basement		
1.1/4 Bmt	4.Full Bmt	7.
2.1/2 Bmt	5.None	8.
3.3/4 Bmt	6.	9.None

Bsmt Gar # Cars

Wet Basement		
1.Dry	4.	7.
2.Damp	5.	8.
3.Wet	6.	9.

SF Bsmt Living
Fin Bsmt Grade
BASEMENT FLOOR

Heat Type **100%**		
0.	4.Steam	8.Fl/Wall
1.HWBB	5.FWA	9.No Heat
2.HWCI	6.GravWA	10.Rad/BB
3.H Pump	7.Electric	11.Monitor

Cool Type **0%**		
1.Refrig	4.W&C Air	7.
2.Evapor	5.Radheat	8.
3.H Pump	6.	9.None

Kitchen Style		
1.New/Remo	4.Obsolete	7.
2.Typical	5.	8.
3.Old Type	6.	9.None

Bath(s) Style		
1.New/Modr	4.Obsolete	7.
2.Typical	5.	8.
3.Old Type	6.	9.None

Rooms
Bedrooms
Full Baths
Half Baths
Addn Fixtures
Fireplaces

TRIO Software
A Division of Harris Computer Systems

Layout		
1.Typical	4.	7.
2.Inadeq	5.	8.
3.Horrid	6.	9.

Attic		
1.1/4 Fin	4.Full Fin	7.
2.1/2 Fin	5.Fl/Stair	8.
3.3/4 Fin	6.	9.None

Insulation		
1.Full	4.Minimal	7.
2.Heavy	5.Partial	8.
3.Capped	6.	9.None

Unfinished %

Grade & Factor		
1.E Grade	4.B Grade	7.
2.D Grade	5.A Grade	8.SC Grade
3.C Grade	6.AA Grade	9.Same

SQFT (Footprint)

Condition		
1.Poor	4.Avg	7.V G
2.Fair	5.Avg+	8.Exc
3.Avg-	6.Good	9.Same

Phys. % Good
Funct. % Good

Functional Code		
1.Incomp	4.	7.
2.O-Built	5.	8.Other
3.Damage	6.	9.None

Econ. % Good

Economic Code		
0.None	3.No Power	6.Bad Abut
1.Location	4.Generate	9.None
2.Encroach	5.SiteLimt	9.

Entrance Code **0**		
1.Interior	4.Vacant	7.
2.Refusal	5.Estimate	8.
3.Informed	6.	9.

Information Code **0**		
1.Owner	4.Agent	7.
2.Relative	5.Estimate	8.
3.Tenant	6.Other	9.

Date Inspected

Additions, Outbuildings & Improvements

Type	Year	Units	Grade	Cond	Phys.	Funct.	Sound Value
					%	%	
					%	%	
					%	%	
					%	%	
					%	%	
					%	%	
					%	%	
					%	%	
					%	%	
					%	%	

1.One Story Fram
2.Two Story Fram
3.Three Story Fr
4.1 & 1/2 Story
5.1 & 3/4 Story
6.2 & 1/2 Story
21.Open Frame Por
22.Encl Frame Por
23.Frame Garage
24.Frame Shed
25.Frame Bay Wind
26.1SFr Overhang
27.Unfin Basement
28.Unfinished Att
29.Finished Attic

Map Lot 018-050 | Account 965 | Location 237 NORTH HUNTS MEADOW ROAD | Card 1 Of 1 | 9/12/2023

BAILEY, LYNDAL
237 NORTH HUNTS MEADOW ROAD
WHITEFIELD ME 04353

B1268P197

Inspection Witnessed By:

X Date

No./Date	Description	Date Insp.

Notes:
11/7/19-REV NAH, ADJ ROOF

Whitefield

Property Data

Neighborhood **1 Whitefield**

Tree Growth Year **0**

X Coordinate **0**

Y Coordinate **0**

Zone/Land Use **11 Residential**

Secondary Zone

Topography **2 Rolling**

1.Level	4.Below St	7.
2.Rolling	5.Low	8.
3.Above St	6.Swampy	9.

Utilities **4 Drilled Well** **6 Septic System**

1.OutHouse	4.Dr Well	7.Cesspool
2.PblcWtr	5.Dug Well	8.LakeDraw
3.PblcSewr	6.Septic	9.None

Street **1 Paved**

1.Paved	4.Proposed	7.
2.Semi Imp	5.Private	8.
3.Gravel	6.	9.None

0

0

Sale Data

Sale Date

Price

Sale Type

1.Land	4.Mfg unit	7.
2.L & B	5.Other	8.
3.Building	6.	9.

Financing

1.Convent	4.Seller	7.
2.FHA/VA	5.Private	8.
3.Assumed	6.Cash	9.Unknown

Validity

1.Valid	4.Split	7.Changes
2.Related	5.Partial	8.Other
3.Distress	6.Exempt	9.

Verified

1.Buyer	4.Agent	7.Family
2.Seller	5.Pub Rec	8.Other
3.Lender	6.MLS	9.

Assessment Record

Year	Land	Buildings	Exempt	Total
2011	63,925	96,383	16,000	144,308
2012	63,925	96,383	16,000	144,308
2013	69,750	96,383	16,000	150,133
2014	69,750	96,383	16,000	150,133
2015	69,750	96,383	16,000	150,133
2016	69,750	96,383	16,000	150,133
2017	69,750	96,383	21,000	145,133
2018	69,750	96,383	26,000	140,133
2019	69,750	96,383	26,000	140,133
2020	69,750	96,383	26,000	140,133
2021	69,750	96,383	31,000	135,133
2022	69,750	96,383	30,380	135,753
2023	69,750	96,383	28,520	137,613
2024	69,750	96,383	23,560	142,573

Land Data

Front Foot

11.Base 100fft
12.Delta Triangle
13.Nabla Triangle
14.Sec 101to200ff
15.FF 201+Over

Square Foot

16.Regular Lot
17.Secondary Lot
18.Excess land
19.Condominium
20.Miscellaneous

Fract. Acre

21.Commercial Sit
22.Base Lot
23.A

Acres

24.B
25.Lakefront Site
26.D
27.Secondary Lot
28.Rear Land up t
29.Rear Land 5-20

Type	Effective Frontage	Effective Depth	Influence Factor	Influence Code
			%	
			%	
			%	
			%	
			%	
			%	
			%	
	Square Feet			
			%	
			%	
			%	
			%	
			%	
			%	
			%	
	Acreage/Sites			
22	1.50	100	%	0
28	3.50	100	%	0
45	1.00	100	%	0
29	15.00	100	%	0
30	30.00	100	%	0
31	6.00	100	%	0
			%	

Total Acreage 56.00

Influence Codes

1.Un-Buildable
2.Excess Frtg
3.Topography
4.Size/Shape
5.Access
6.Deed Restricti
7.OPEN SPACE
8.Code Restricti
9.Fract Share

Acres

30.Rear Land 20-5
31.Rear Land 50+
32.Tillable/Pastu
33.Frm/OpnBlue/Cr
34.Farm/Open Spac
35.Farm/Open Spac
36.Farm/Open Spac
37.Treegrowth SW
38.Treegrowth MW
39.Treegrowth HW
40.Wasteland/RP
41.G
42.Mobile Home Si
43.PublicWtr/Sept
44.PrivateWtr/Sep
45.Lot improvemen
46.Miscellaneous

Whitefield

Map Lot 018-050 | Account 965 | Location 237 NORTH HUNTS MEADOW ROAD | Card 1 Of 1 | 9/12/2023

Building Style	**10 Farmhouse**	
0.	4.Cape	8.Log
1.Conv.	5.Garrison	9.Other
2.Ranch	6.Split	10.Farnhou
3.R Ranch	7.Contemp	11.Mfg Dbl
Dwelling Units	**1**	
Other Units	**0**	
Stories	**4 One & 1/2 Story**	
1.1	4.1.5	7.
2.2	5.1.75	8.
3.3	6.2.5	9.
Exterior Walls	**1 Wood Siding**	
0.	4.Asbestos	8.Concrete
1.Wood	5.Stucco	9.Other
2.Vin/Al	6.Brick	10.Wd Shgl
3.Compos.	7.Stone	11.Cement
Roof Surface	**2 Sheet Metal**	
1.Asphalt	4.Wood Sh	7.
2.Metal	5.Other	8.
3.Composit	6.	9.
SF Masonry Trim	**0**	
OPEN-3-CUSTOM	**0**	
OPEN-4-CUSTOM	**0**	
Year Built	**1900**	
Year Remodeled	**1960**	
Foundation	**3 Brick &/or Stone**	
1.Concrete	4.Wood	7.
2.C Block	5.Slab	8.
3.Br/Stone	6.Piers	9.
Basement	**4 Full Basement**	
1.1/4 Bmt	4.Full Bmt	7.
2.1/2 Bmt	5.None	8.
3.3/4 Bmt	6.	9.None
Bsmt Gar # Cars	**0**	
Wet Basement	**1 Dry Basement**	
1.Dry	4.	7.
2.Damp	5.	8.
3.Wet	6.	9.

SF Bsmt Living	**0**	
Fin Bsmt Grade	**0 0**	
BASEMENT FLOOR	**0**	
Heat Type	**100%**	**5 Forced Warm Air**
0.	4.Steam	8.Fl/Wall
1.HWBB	5.FWA	9.No Heat
2.HWCI	6.GravWA	10.Rad/BB
3.H Pump	7.Electric	11.Monitor
Cool Type	**0%**	**9 None**
1.Refrig	4.W&C Air	7.
2.Evapor	5.Radheat	8.
3.H Pump	6.	9.None
Kitchen Style	**2 Typical**	
1.New/Remo	4.Obsolete	7.
2.Typical	5.	8.
3.Old Type	6.	9.None
Bath(s) Style	**2 Typical Bath(s)**	
1.New/Modr	4.Obsolete	7.
2.Typical	5.	8.
3.Old Type	6.	9.None
# Rooms	**8**	
# Bedrooms	**3**	
# Full Baths	**1**	
# Half Baths	**0**	
# Addn Fixtures	**1**	
# Fireplaces	**0**	

TRIO Software
A Division of Harris Computer Systems

Layout	**1 Typical**	
1.Typical	4.	7.
2.Inadeq	5.	8.
3.Horrid	6.	9.
Attic	**9 None**	
1.1/4 Fin	4.Full Fin	7.
2.1/2 Fin	5.Fl/Stair	8.
3.3/4 Fin	6.	9.None
Insulation	**1 Full**	
1.Full	4.Minimal	7.
2.Heavy	5.Partial	8.
3.Capped	6.	9.None
Unfinished %	**0%**	
Grade & Factor	**3 Average 100%**	
1.E Grade	4.B Grade	7.
2.D Grade	5.A Grade	8.SC Grade
3.C Grade	6.AA Grade	9.Same
SQFT (Footprint)	**1129**	
Condition	**4 Average**	
1.Poor	4.Avg	7.V G
2.Fair	5.Avg+	8.Exc
3.Avg-	6.Good	9.Same
Phys. % Good	**0%**	
Funct. % Good	**100%**	
Functional Code	**9 None**	
1.Incomp	4.	7.
2.O-Built	5.	8.Other
3.Damage	6.	9.None
Econ. % Good	**100%**	
Economic Code	**None**	
0.None	3.No Power	6.Bad Abut
1.Location	4.Generate	9.None
2.Encroach	5.SiteLimt	9.
Entrance Code	**1 Interior Inspect**	
1.Interior	4.Vacant	7.
2.Refusal	5.Estimate	8.
3.Informed	6.	9.
Information Code	**1 Owner**	
1.Owner	4.Agent	7.
2.Relative	5.Estimate	8.
3.Tenant	6.Other	9.

Date Inspected

Additions, Outbuildings & Improvements

Type	Year	Units	Grade	Cond	Phys.	Funct.	Sound Value
23 Frame Garage	1925	680	3 100	4	0 %	100 %	
23 Frame Garage	1975	1056	3 100	4	0 %	100 %	
24 Frame Shed	1950	108	1 100	2	0 %	100 %	
24 Frame Shed	1950	900	2 100	2	0 %	100 %	
					%	%	
					%	%	
					%	%	
					%	%	
					%	%	
					%	%	

1.One Story Fram
2.Two Story Fram
3.Three Story Fr
4.1 & 1/2 Story
5.1 & 3/4 Story
6.2 & 1/2 Story
21.Open Frame Por
22.Encl Frame Por
23.Frame Garage
24.Frame Shed
25.Frame Bay Wind
26.1SFr Overhang
27.Unfin Basement
28.Unfinished Att
29.Finished Attic

Map Lot 018-033-A | Account 18 | Location 214 NORTH HUNTS MEADOW ROAD | Card 1 Of 1 | 9/12/2023

BAILEY, MARK R
214 NORTH HUNTS MEADOW ROAD
WHITEFIELD ME 04353

B2143P96 B4724P209

Previous Owner
BAILEY MARK R. & ALISON L.
214 N. HUNTS MEADOW RD.

WHITEFIELD ME 04353
Sale Date: 10/15/2013

Inspection Witnessed By:

X Date

No./Date	Description	Date Insp.

Notes:

Property Data

Neighborhood **1 Whitefield**

Tree Growth Year **0**

X Coordinate **0**

Y Coordinate **0**

Zone/Land Use **11 Residential**

Secondary Zone

Topography **1 Level**

1.Level	4.Below St	7.
2.Rolling	5.Low	8.
3.Above St	6.Swampy	9.

Utilities **4 Drilled Well** **6 Septic System**

1.OutHouse	4.Dr Well	7.Cesspool
2.PblcWtr	5.Dug Well	8.LakeDraw
3.PblcSewr	6.Septic	9.None

Street **1 Paved**

1.Paved	4.Proposed	7.
2.Semi Imp	5.Private	8.
3.Gravel	6.	9.None

0

0

Sale Data

Sale Date **10/15/2013**

Price

Sale Type **2 Land & Buildings**

1.Land	4.Mfg unit	7.
2.L & B	5.Other	8.
3.Building	6.	9.

Financing **9 Unknown**

1.Convent	4.Seller	7.
2.FHA/VA	5.Private	8.
3.Assumed	6.Cash	9.Unknown

Validity **2 Related Parties**

1.Valid	4.Split	7.Changes
2.Related	5.Partial	8.Other
3.Distress	6.Exempt	9.

Verified **5 Public Record**

1.Buyer	4.Agent	7.Family
2.Seller	5.Pub Rec	8.Other
3.Lender	6.MLS	9.

Assessment Record

Year	Land	Buildings	Exempt	Total
2011	28,825	143,825	10,000	162,650
2012	28,825	143,825	10,000	162,650
2013	30,750	143,825	10,000	164,575
2014	30,750	143,825	10,000	164,575
2015	30,750	143,825	10,000	164,575
2016	30,750	143,825	10,000	164,575
2017	30,750	143,825	15,000	159,575
2018	30,750	143,825	20,000	154,575
2019	30,750	143,825	20,000	154,575
2020	30,750	143,825	20,000	154,575
2021	30,750	143,825	25,000	149,575
2022	30,750	143,825	24,500	150,075
2023	30,750	143,825	23,000	151,575
2024	30,750	143,825	19,000	155,575

Land Data

Front Foot

11.Base 100fft
12.Delta Triangle
13.Nabla Triangle
14.Sec 101to200ff
15.FF 201+Over

Square Foot

16.Regular Lot
17.Secondary Lot
18.Excess land
19.Condominium
20.Miscellaneous

Fract. Acre

21.Commercial Sit
22.Base Lot
23.A

Acres

24.B
25.Lakefront Site
26.D
27.Secondary Lot
28.Rear Land up t
29.Rear Land 5-20

Type	Effective Frontage	Effective Depth	Influence Factor	Influence Code
			%	
			%	
			%	
			%	
			%	
			%	
			%	
	Square Feet			
			%	
			%	
			%	
			%	
			%	
			%	
			%	
	Acreage/Sites			
22	1.50		100 %	0
28	0.50		100 %	0
45	1.00		100 %	0
			%	
			%	
			%	
			%	

Total Acreage 2.00

Influence Codes

1.Un-Buildable
2.Excess Frtg
3.Topography
4.Size/Shape
5.Access
6.Deed Restricti
7.OPEN SPACE
8.Code Restricti
9.Fract Share

Acres

30.Rear Land 20-5
31.Rear Land 50+
32.Tillable/Pastu
33.Frm/OpnBlue/Cr
34.Farm/Open Spac
35.Farm/Open Spac
36.Farm/Open Spac
37.Treegrowth SW
38.Treegrowth MW
39.Treegrowth HW
40.Wasteland/RP
41.G
42.Mobile Home Si
43.PublicWtr/Sept
44.PrivateWtr/Sep
45.Lot improvemen
46.Miscellaneous

Whitefield

Whitefield

Map Lot 018-033-A | Account 18 | Location 214 NORTH HUNTS MEADOW ROAD | Card 1 Of 1 | 9/12/2023

Building Style	**4 Cape Cod**	
0.	4.Cape	8.Log
1.Conv.	5.Garrison	9.Other
2.Ranch	6.Split	10.Farnhou
3.R Ranch	7.Contemp	11.Mfg Dbl
Dwelling Units	**1**	
Other Units	**0**	
Stories	**5 One & 3/4 Story**	
1.1	4.1.5	7.
2.2	5.1.75	8.
3.3	6.2.5	9.
Exterior Walls	**2 Vinyl/Aluminum**	
0.	4.Asbestos	8.Concrete
1.Wood	5.Stucco	9.Other
2.Vin/Al	6.Brick	10.Wd Shgl
3.Compos.	7.Stone	11.Cement
Roof Surface	**1 Asphalt Shingles**	
1.Asphalt	4.Wood Sh	7.
2.Metal	5.Other	8.
3.Composit	6.	9.
SF Masonry Trim	**0**	
OPEN-3-CUSTOM	**0**	
OPEN-4-CUSTOM	**0**	
Year Built	**1996**	
Year Remodeled	**0**	
Foundation	**1 Concrete**	
1.Concrete	4.Wood	7.
2.C Block	5.Slab	8.
3.Br/Stone	6.Piers	9.
Basement	**4 Full Basement**	
1.1/4 Bmt	4.Full Bmt	7.
2.1/2 Bmt	5.None	8.
3.3/4 Bmt	6.	9.None
Bsmt Gar # Cars	**0**	
Wet Basement	**1 Dry Basement**	
1.Dry	4.	7.
2.Damp	5.	8.
3.Wet	6.	9.

SF Bsmt Living	**0**	
Fin Bsmt Grade	**0 0**	
BASEMENT FLOOR	**0**	
Heat Type	**100%**	**1 Hot Water BB**
0.	4.Steam	8.Fl/Wall
1.HWBB	5.FWA	9.No Heat
2.HWCI	6.GravWA	10.Rad/BB
3.H Pump	7.Electric	11.Monitor
Cool Type	**0%**	**9 None**
1.Refrig	4.W&C Air	7.
2.Evapor	5.Radheat	8.
3.H Pump	6.	9.None
Kitchen Style	**1 New/Remodeled**	
1.New/Remo	4.Obsolete	7.
2.Typical	5.	8.
3.Old Type	6.	9.None
Bath(s) Style	**1 New/modern**	
1.New/Modr	4.Obsolete	7.
2.Typical	5.	8.
3.Old Type	6.	9.None
# Rooms	**5**	
# Bedrooms	**3**	
# Full Baths	**2**	
# Half Baths	**0**	
# Addn Fixtures	**1**	
# Fireplaces	**0**	

Layout	**1 Typical**	
1.Typical	4.	7.
2.Inadeq	5.	8.
3.Horrid	6.	9.
Attic	**9 None**	
1.1/4 Fin	4.Full Fin	7.
2.1/2 Fin	5.Fl/Stair	8.
3.3/4 Fin	6.	9.None
Insulation	**1 Full**	
1.Full	4.Minimal	7.
2.Heavy	5.Partial	8.
3.Capped	6.	9.None
Unfinished %	**0%**	
Grade & Factor	**3 Average 100%**	
1.E Grade	4.B Grade	7.
2.D Grade	5.A Grade	8.SC Grade
3.C Grade	6.AA Grade	9.Same
SQFT (Footprint)	**1008**	
Condition	**4 Average**	
1.Poor	4.Avg	7.V G
2.Fair	5.Avg+	8.Exc
3.Avg-	6.Good	9.Same
Phys. % Good	**0%**	
Funct. % Good	**100%**	
Functional Code	**9 None**	
1.Incomp	4.	7.
2.O-Built	5.	8.Other
3.Damage	6.	9.None
Econ. % Good	**100%**	
Economic Code	**None**	
0.None	3.No Power	6.Bad Abut
1.Location	4.Generate	9.None
2.Encroach	5.SiteLimt	9.
Entrance Code	**1 Interior Inspect**	
1.Interior	4.Vacant	7.
2.Refusal	5.Estimate	8.
3.Informed	6.	9.
Information Code	**1 Owner**	
1.Owner	4.Agent	7.
2.Relative	5.Estimate	8.
3.Tenant	6.Other	9.

TRIO Software
A Division of Harris Computer Systems

Date Inspected 4/25/2003

Additions, Outbuildings & Improvements

Type	Year	Units	Grade	Cond	Phys.	Funct.	Sound Value
22 Encl Frame Porch	2008	64	3 100	4	0 %	100 %	
68 Wood Deck	2008	224	3 100	4	0 %	100 %	
68 Wood Deck	2008	64	3 100	4	0 %	100 %	
					%	%	
					%	%	
					%	%	
					%	%	
					%	%	
					%	%	
					%	%	

1.One Story Fram
2.Two Story Fram
3.Three Story Fr
4.1 & 1/2 Story
5.1 & 3/4 Story
6.2 & 1/2 Story
21.Open Frame Por
22.Encl Frame Por
23.Frame Garage
24.Frame Shed
25.Frame Bay Wind
26.1SFr Overhang
27.Unfin Basement
28.Unfinished Att
29.Finished Attic

Map Lot 026-008 | Account 1620 | Location 4 GRAND ARMY ROAD | Card 1 Of 1 | 9/12/2023

BAILEY, RANDALL
BAILEY, KIMBERLY
4 GRAND ARMY ROAD
WHITEFIELD ME 04353

B2389P162

Property Data

Neighborhood **1 Whitefield**

Tree Growth Year **0**

X Coordinate **0**

Y Coordinate **0**

Zone/Land Use **11 Residential**

Secondary Zone

Topography **1 Level**

1.Level	4.Below St	7.
2.Rolling	5.Low	8.
3.Above St	6.Swampy	9.

Utilities **4 Drilled Well** **6 Septic System**

1.OutHouse	4.Dr Well	7.Cesspool
2.PblcWtr	5.Dug Well	8.LakeDraw
3.PblcSewr	6.Septic	9.None

Street **1 Paved**

1.Paved	4.Proposed	7.
2.Semi Imp	5.Private	8.
3.Gravel	6.	9.None

0

0

Sale Data

Sale Date

Price

Sale Type

1.Land	4.Mfg unit	7.
2.L & B	5.Other	8.
3.Building	6.	9.

Financing

1.Convent	4.Seller	7.
2.FHA/VA	5.Private	8.
3.Assumed	6.Cash	9.Unknown

Validity

1.Valid	4.Split	7.Changes
2.Related	5.Partial	8.Other
3.Distress	6.Exempt	9.

Verified

1.Buyer	4.Agent	7.Family
2.Seller	5.Pub Rec	8.Other
3.Lender	6.MLS	9.

Assessment Record

Year	Land	Buildings	Exempt	Total
2011	28,500	105,858	10,000	124,358
2012	28,500	105,858	10,000	124,358
2013	30,000	105,858	10,000	125,858
2014	30,000	105,858	10,000	125,858
2015	30,000	105,858	10,000	125,858
2016	30,000	102,245	10,000	122,245
2017	30,000	102,245	15,000	117,245
2018	30,000	102,245	20,000	112,245
2019	30,000	108,064	20,000	118,064
2020	30,000	108,064	20,000	118,064
2021	30,000	108,064	25,000	113,064
2022	30,000	108,064	24,500	113,564
2023	30,000	108,064	28,520	109,544
2024	30,000	108,064	23,560	114,504

Land Data

Front Foot	Type	Effective Frontage	Effective Depth	Influence Factor	Influence Code
11.Base 100fft				%	
12.Delta Triangle				%	
13.Nabla Triangle				%	
14.Sec 101to200ff				%	
15.FF 201+Over				%	
				%	
				%	
Square Foot		**Square Feet**			
16.Regular Lot				%	
17.Secondary Lot				%	
18.Excess land				%	
19.Condominium				%	
20.Miscellaneous				%	
				%	
				%	
Fract. Acre		**Acreage/Sites**			
21.Commercial Sit	22	0.77	100	%	0
22.Base Lot	45	1.00	100	%	0
23.A				%	
Acres				%	
24.B				%	
25.Lakefront Site				%	
26.D				%	
27.Secondary Lot				%	
28.Rear Land up t					
29.Rear Land 5-20					

Total Acreage 0.77

Influence Codes

1.Un-Buildable
2.Excess Frtg
3.Topography
4.Size/Shape
5.Access
6.Deed Restricti
7.OPEN SPACE
8.Code Restricti
9.Fract Share

Acres

30.Rear Land 20-5
31.Rear Land 50+
32.Tillable/Pastu
33.Frm/OpnBlue/Cr
34.Farm/Open Spac
35.Farm/Open Spac
36.Farm/Open Spac
37.Treegrowth SW
38.Treegrowth MW
39.Treegrowth HW
40.Wasteland/RP
41.G
42.Mobile Home Si
43.PublicWtr/Sept
44.PrivateWtr/Sep
45.Lot improvemen
46.Miscellaneous

Inspection Witnessed By:

X Date

No./Date	Description	Date Insp.

Notes:
8/3/18- NAH REMOD IN PROGRESS- ADJ. COND. & FUNCT.

Whitefield

Whitefield

Map Lot 026-008 | Account 1620 | Location 4 GRAND ARMY ROAD | Card 1 Of 1 | 9/12/2023

Building Style	**4 Cape Cod**	
0.	4.Cape	8.Log
1.Conv.	5.Garrison	9.Other
2.Ranch	6.Split	10.Farnhou
3.R Ranch	7.Contemp	11.Mfg Dbl
Dwelling Units	**1**	
Other Units	**0**	
Stories	**4 One & 1/2 Story**	
1.1	4.1.5	7.
2.2	5.1.75	8.
3.3	6.2.5	9.
Exterior Walls	**2 Vinyl/Aluminum**	
0.	4.Asbestos	8.Concrete
1.Wood	5.Stucco	9.Other
2.Vin/Al	6.Brick	10.Wd Shgl
3.Compos.	7.Stone	11.Cement
Roof Surface	**1 Asphalt Shingles**	
1.Asphalt	4.Wood Sh	7.
2.Metal	5.Other	8.
3.Composit	6.	9.
SF Masonry Trim	**0**	
OPEN-3-CUSTOM	**0**	
OPEN-4-CUSTOM	**0**	
Year Built	**1900**	
Year Remodeled	**1980**	
Foundation	**3 Brick &/or Stone**	
1.Concrete	4.Wood	7.
2.C Block	5.Slab	8.
3.Br/Stone	6.Piers	9.
Basement	**4 Full Basement**	
1.1/4 Bmt	4.Full Bmt	7.
2.1/2 Bmt	5.None	8.
3.3/4 Bmt	6.	9.None
Bsmt Gar # Cars	**0**	
Wet Basement	**1 Dry Basement**	
1.Dry	4.	7.
2.Damp	5.	8.
3.Wet	6.	9.

SF Bsmt Living	**0**	
Fin Bsmt Grade	**0 0**	
BASEMENT FLOOR	**0**	
Heat Type	**100%**	**5 Forced Warm Air**
0.	4.Steam	8.Fl/Wall
1.HWBB	5.FWA	9.No Heat
2.HWCI	6.GravWA	10.Rad/BB
3.H Pump	7.Electric	11.Monitor
Cool Type	**0%**	**9 None**
1.Refrig	4.W&C Air	7.
2.Evapor	5.Radheat	8.
3.H Pump	6.	9.None
Kitchen Style	**1 New/Remodeled**	
1.New/Remo	4.Obsolete	7.
2.Typical	5.	8.
3.Old Type	6.	9.None
Bath(s) Style	**1 New/modern**	
1.New/Modr	4.Obsolete	7.
2.Typical	5.	8.
3.Old Type	6.	9.None
# Rooms	**11**	
# Bedrooms	**6**	
# Full Baths	**2**	
# Half Baths	**0**	
# Addn Fixtures	**1**	
# Fireplaces	**0**	

TRIO Software
A Division of Harris Computer Systems

Layout	**1 Typical**	
1.Typical	4.	7.
2.Inadeq	5.	8.
3.Horrid	6.	9.
Attic	**9 None**	
1.1/4 Fin	4.Full Fin	7.
2.1/2 Fin	5.Fl/Stair	8.
3.3/4 Fin	6.	9.None
Insulation	**1 Full**	
1.Full	4.Minimal	7.
2.Heavy	5.Partial	8.
3.Capped	6.	9.None
Unfinished %	**0%**	
Grade & Factor	**3 Average 100%**	
1.E Grade	4.B Grade	7.
2.D Grade	5.A Grade	8.SC Grade
3.C Grade	6.AA Grade	9.Same
SQFT (Footprint)	**894**	
Condition	**5 Above Average**	
1.Poor	4.Avg	7.V G
2.Fair	5.Avg+	8.Exc
3.Avg-	6.Good	9.Same
Phys. % Good	**0%**	
Funct. % Good	**90%**	
Functional Code	**1 Incomplete**	
1.Incomp	4.	7.
2.O-Built	5.	8.Other
3.Damage	6.	9.None
Econ. % Good	**100%**	
Economic Code	**None**	
0.None	3.No Power	6.Bad Abut
1.Location	4.Generate	9.None
2.Encroach	5.SiteLimt	9.
Entrance Code	**1 Interior Inspect**	
1.Interior	4.Vacant	7.
2.Refusal	5.Estimate	8.
3.Informed	6.	9.
Information Code	**1 Owner**	
1.Owner	4.Agent	7.
2.Relative	5.Estimate	8.
3.Tenant	6.Other	9.

Date Inspected

Additions, Outbuildings & Improvements

Type	Year	Units	Grade	Cond	Phys.	Funct.	Sound Value
67 Barn	1900	496	2 100	3	0 %	100 %	
1 One Story Frame	1975	598	2 100	3	0 %	100 %	
409 Concrete Pad	1975	598	3 100	4	0 %	100 %	
24 Frame Shed	1900	280	2 100	3	0 %	100 %	
2 Two Story Frame	2008	308	3 100	4	0 %	100 %	
					%	%	
					%	%	
					%	%	
					%	%	
					%	%	

1.One Story Fram
2.Two Story Fram
3.Three Story Fr
4.1 & 1/2 Story
5.1 & 3/4 Story
6.2 & 1/2 Story
21.Open Frame Por
22.Encl Frame Por
23.Frame Garage
24.Frame Shed
25.Frame Bay Wind
26.1SFr Overhang
27.Unfin Basement
28.Unfinished Att
29.Finished Attic

Map Lot 017-038-D | Account 1735 | Location 15 WHITETAIL LANE | Card 1 Of 1 | 9/12/2023

BAILEY, REBECCA ANNE
BAILEY, JOSHUA OTIS
15 WHITETAIL LANE
WHITEFIELD ME 04353

B5303P99 B5355P191

Previous Owner
SCALZI, SHEILA (ESTATE OF)
C/O THERESA SOOHEY
P.O. BOX 60
WHITEFIELD ME 04353
Sale Date: 9/11/2018

Inspection Witnessed By:

X Date

No./Date	Description	Date Insp.

Notes:

11/19/21 REV W/MR- REMOVE OLD OBs AND BMNT(ALREADY ASSESSED AS P/O DWL). ADJ sqft DWL, ADD EP/B, WDs AND SHED. ADD BATH AND ADDITIONAL FIXTURE, ADJ ROOF AND SIDING. REMOVE FBA.

Whitefield

Property Data

Neighborhood **1 Whitefield**

Tree Growth Year **0**

X Coordinate **0**

Y Coordinate **0**

Zone/Land Use **11 Residential**

Secondary Zone

Topography **2 Rolling**

1.Level	4.Below St	7.
2.Rolling	5.Low	8.
3.Above St	6.Swampy	9.

Utilities **4 Drilled Well** **6 Septic System**

1.OutHouse	4.Dr Well	7.Cesspool
2.PblcWtr	5.Dug Well	8.LakeDraw
3.PblcSewr	6.Septic	9.None

Street **1 Paved**

1.Paved	4.Proposed	7.
2.Semi Imp	5.Private	8.
3.Gravel	6.	9.None

0

0

Sale Data

Sale Date **9/11/2018**

Price **104,000**

Sale Type **2 Land & Buildings**

1.Land	4.Mfg unit	7.
2.L & B	5.Other	8.
3.Building	6.	9.

Financing **5 Private Finance**

1.Convent	4.Seller	7.
2.FHA/VA	5.Private	8.
3.Assumed	6.Cash	9.Unknown

Validity **3 Distressed Sale**

1.Valid	4.Split	7.Changes
2.Related	5.Partial	8.Other
3.Distress	6.Exempt	9.

Verified **5 Public Record**

1.Buyer	4.Agent	7.Family
2.Seller	5.Pub Rec	8.Other
3.Lender	6.MLS	9.

Assessment Record

Year	Land	Buildings	Exempt	Total
2011	28,630	97,943	0	126,573
2012	28,630	97,943	0	126,573
2013	30,300	97,943	0	128,243
2014	30,300	97,943	0	128,243
2015	30,300	97,943	0	128,243
2016	30,300	97,943	0	128,243
2017	30,300	97,943	0	128,243
2018	30,300	97,943	0	128,243
2019	30,300	97,943	0	128,243
2020	30,300	97,943	0	128,243
2021	30,300	97,943	0	128,243
2022	30,300	97,943	24,500	103,743
2023	30,300	90,167	23,000	97,467
2024	30,300	90,167	19,000	101,467

Land Data

Front Foot

11.Base 100fft
12.Delta Triangle
13.Nabla Triangle
14.Sec 101to200ff
15.FF 201+Over

Square Foot

16.Regular Lot
17.Secondary Lot
18.Excess land
19.Condominium
20.Miscellaneous

Fract. Acre

21.Commercial Sit
22.Base Lot
23.A

Acres

24.B
25.Lakefront Site
26.D
27.Secondary Lot
28.Rear Land up t
29.Rear Land 5-20

Type	Effective Frontage	Effective Depth	Influence Factor	Influence Code
			%	
			%	
			%	
			%	
			%	
			%	
			%	
Square Feet				
			%	
			%	
			%	
			%	
			%	
			%	
			%	
Acreage/Sites				
22		1.50	100 %	0
28		0.20	100 %	0
45		1.00	100 %	0
			%	
			%	
			%	
			%	

Total Acreage 1.70

Influence Codes

1.Un-Buildable
2.Excess Frtg
3.Topography
4.Size/Shape
5.Access
6.Deed Restricti
7.OPEN SPACE
8.Code Restricti
9.Fract Share

Acres

30.Rear Land 20-5
31.Rear Land 50+
32.Tillable/Pastu
33.Frm/OpnBlue/Cr
34.Farm/Open Spac
35.Farm/Open Spac
36.Farm/Open Spac
37.Treegrowth SW
38.Treegrowth MW
39.Treegrowth HW
40.Wasteland/RP
41.G
42.Mobile Home Si
43.PublicWtr/Sept
44.PrivateWtr/Sep
45.Lot improvemen
46.Miscellaneous

Whitefield

Map Lot 017-038-D | Account 1735 | Location 15 WHITETAIL LANE | Card 1 Of 1 | 9/12/2023

Building Style **11**		
0.	4.Cape	8.Log
1.Conv.	5.Garrison	9.Other
2.Ranch	6.Split	10.Farnhou
3.R Ranch	7.Contemp	11.Mfg Dbl
Dwelling Units **1**		
Other Units **0**		
Stories **1 One Story**		
1.1	4.1.5	7.
2.2	5.1.75	8.
3.3	6.2.5	9.
Exterior Walls **2 Vinyl/Aluminum**		
0.	4.Asbestos	8.Concrete
1.Wood	5.Stucco	9.Other
2.Vin/Al	6.Brick	10.Wd Shgl
3.Compos.	7.Stone	11.Cement
Roof Surface **2 Sheet Metal**		
1.Asphalt	4.Wood Sh	7.
2.Metal	5.Other	8.
3.Composit	6.	9.
SF Masonry Trim **0**		
OPEN-3-CUSTOM **0**		
OPEN-4-CUSTOM **0**		
Year Built **2004**		
Year Remodeled **0**		
Foundation **1 Concrete**		
1.Concrete	4.Wood	7.
2.C Block	5.Slab	8.
3.Br/Stone	6.Piers	9.
Basement **4 Full Basement**		
1.1/4 Bmt	4.Full Bmt	7.
2.1/2 Bmt	5.None	8.
3.3/4 Bmt	6.	9.None
Bsmt Gar # Cars **0**		
Wet Basement **1 Dry Basement**		
1.Dry	4.	7.
2.Damp	5.	8.
3.Wet	6.	9.

SF Bsmt Living **0**		
Fin Bsmt Grade **0 0**		
BASEMENT FLOOR **0**		
Heat Type **100% 5 Forced Warm Air**		
0.	4.Steam	8.Fl/Wall
1.HWBB	5.FWA	9.No Heat
2.HWCI	6.GravWA	10.Rad/BB
3.H Pump	7.Electric	11.Monitor
Cool Type **0% 9 None**		
1.Refrig	4.W&C Air	7.
2.Evapor	5.Radheat	8.
3.H Pump	6.	9.None
Kitchen Style **2 Typical**		
1.New/Remo	4.Obsolete	7.
2.Typical	5.	8.
3.Old Type	6.	9.None
Bath(s) Style **2 Typical Bath(s)**		
1.New/Modr	4.Obsolete	7.
2.Typical	5.	8.
3.Old Type	6.	9.None
# Rooms **0**		
# Bedrooms **3**		
# Full Baths **2**		
# Half Baths **0**		
# Addn Fixtures **2**		
# Fireplaces **0**		

TRIO Software
A Division of Harris Computer Systems

Layout **1 Typical**		
1.Typical	4.	7.
2.Inadeq	5.	8.
3.Horrid	6.	9.
Attic **9 None**		
1.1/4 Fin	4.Full Fin	7.
2.1/2 Fin	5.Fl/Stair	8.
3.3/4 Fin	6.	9.None
Insulation **1 Full**		
1.Full	4.Minimal	7.
2.Heavy	5.Partial	8.
3.Capped	6.	9.None
Unfinished % **0%**		
Grade & Factor **3 Average 100%**		
1.E Grade	4.B Grade	7.
2.D Grade	5.A Grade	8.SC Grade
3.C Grade	6.AA Grade	9.Same
SQFT (Footprint) **1352**		
Condition **6 Good**		
1.Poor	4.Avg	7.V G
2.Fair	5.Avg+	8.Exc
3.Avg-	6.Good	9.Same
Phys. % Good **0%**		
Funct. % Good **100%**		
Functional Code **9 None**		
1.Incomp	4.	7.
2.O-Built	5.	8.Other
3.Damage	6.	9.None
Econ. % Good **100%**		
Economic Code **None**		
0.None	3.No Power	6.Bad Abut
1.Location	4.Generate	9.None
2.Encroach	5.SiteLimt	9.
Entrance Code **1 Interior Inspect**		
1.Interior	4.Vacant	7.
2.Refusal	5.Estimate	8.
3.Informed	6.	9.
Information Code **1 Owner**		
1.Owner	4.Agent	7.
2.Relative	5.Estimate	8.
3.Tenant	6.Other	9.

Date Inspected

Additions, Outbuildings & Improvements

Type	Year	Units	Grade	Cond	Phys.	Funct.	Sound Value
22 Encl Frame Porch	2004	96	3 100	4	0 %	100 %	
27 Unfin Basement	2004	96	3 100	4	0 %	100 %	
68 Wood Deck	2004	120	3 100	4	0 %	100 %	
68 Wood Deck	2004	240	3 100	4	0 %	100 %	
68 Wood Deck	2004	73	3 100	4	0 %	100 %	
24 Frame Shed	2004	96	2 100	4	0 %	100 %	
					%	%	
					%	%	
					%	%	
					%	%	

1.One Story Fram
2.Two Story Fram
3.Three Story Fr
4.1 & 1/2 Story
5.1 & 3/4 Story
6.2 & 1/2 Story
21.Open Frame Por
22.Encl Frame Por
23.Frame Garage
24.Frame Shed
25.Frame Bay Wind
26.1SFr Overhang
27.Unfin Basement
28.Unfinished Att
29.Finished Attic

Map Lot 018-049 Account 1564 Location 255 NORTH HUNTS MEADOW ROAD Card 1 Of 1 9/12/2023

BAILEY, RODNEY M
BAILEY, CATHERINE J
255 NORTH HUNTS MEADOW ROAD
WHITEFIELD ME 04353

B4921P176

Previous Owner
BAILEY RODNEY M
255 NO. HUNTS MEADOW ROAD

WHITEFIELD ME 04353
Sale Date: 8/13/2015

Inspection Witnessed By:

X Date

No./Date	Description	Date Insp.

Notes:
11/7/19-REV NAH. ADJ ROOF. DEL WD. ADD 1sFr, OP+WD

Whitefield

Property Data

Neighborhood **1 Whitefield**

Tree Growth Year **0**

X Coordinate **0**

Y Coordinate **0**

Zone/Land Use **11 Residential**

Secondary Zone

Topography **1 Level**

1.Level	4.Below St	7.
2.Rolling	5.Low	8.
3.Above St	6.Swampy	9.

Utilities **4 Drilled Well** **6 Septic System**

1.OutHouse	4.Dr Well	7.Cesspool
2.PblcWtr	5.Dug Well	8.LakeDraw
3.PblcSewr	6.Septic	9.None

Street **1 Paved**

1.Paved	4.Proposed	7.
2.Semi Imp	5.Private	8.
3.Gravel	6.	9.None

0

0

Sale Data

Sale Date **8/13/2015**

Price

Sale Type **2 Land & Buildings**

1.Land	4.Mfg unit	7.
2.L & B	5.Other	8.
3.Building	6.	9.

Financing **9 Unknown**

1.Convent	4.Seller	7.
2.FHA/VA	5.Private	8.
3.Assumed	6.Cash	9.Unknown

Validity **2 Related Parties**

1.Valid	4.Split	7.Changes
2.Related	5.Partial	8.Other
3.Distress	6.Exempt	9.

Verified **5 Public Record**

1.Buyer	4.Agent	7.Family
2.Seller	5.Pub Rec	8.Other
3.Lender	6.MLS	9.

Assessment Record

Year	Land	Buildings	Exempt	Total
2011	28,500	93,515	10,000	112,015
2012	28,500	93,515	10,000	112,015
2013	30,000	93,515	10,000	113,515
2014	30,000	93,515	10,000	113,515
2015	30,000	93,515	10,000	113,515
2016	30,000	93,515	10,000	113,515
2017	30,000	93,515	15,000	108,515
2018	30,000	93,515	20,000	103,515
2019	30,000	93,515	20,000	103,515
2020	30,000	93,515	20,000	103,515
2021	30,000	101,217	25,000	106,217
2022	30,000	101,217	24,500	106,717
2023	30,000	101,217	23,000	108,217
2024	30,000	101,217	19,000	112,217

Land Data

Front Foot	Type	Effective Frontage	Effective Depth	Influence Factor	Influence Code
11.Base 100fft				%	
12.Delta Triangle				%	
13.Nabla Triangle				%	
14.Sec 101to200ff				%	
15.FF 201+Over				%	
				%	
				%	
Square Foot		**Square Feet**			
16.Regular Lot				%	
17.Secondary Lot				%	
18.Excess land				%	
19.Condominium				%	
20.Miscellaneous				%	
				%	
				%	
Fract. Acre		**Acreage/Sites**			
21.Commercial Sit	22	0.52		100 %	0
22.Base Lot	45	1.00		100 %	0
23.A				%	
Acres				%	
24.B				%	
25.Lakefront Site				%	
26.D				%	
27.Secondary Lot				%	
28.Rear Land up t					
29.Rear Land 5-20					

Total Acreage 0.52

Influence Codes

1.Un-Buildable
2.Excess Frtg
3.Topography
4.Size/Shape
5.Access
6.Deed Restricti
7.OPEN SPACE
8.Code Restricti
9.Fract Share

Acres

30.Rear Land 20-5
31.Rear Land 50+
32.Tillable/Pastu
33.Frm/OpnBlue/Cr
34.Farm/Open Spac
35.Farm/Open Spac
36.Farm/Open Spac
37.Treegrowth SW
38.Treegrowth MW
39.Treegrowth HW
40.Wasteland/RP
41.G
42.Mobile Home Si
43.PublicWtr/Sept
44.PrivateWtr/Sep
45.Lot improvemen
46.Miscellaneous

Whitefield

Map Lot 018-049 | Account 1564 | Location 255 NORTH HUNTS MEADOW ROAD | Card 1 Of 1 | 9/12/2023

Building Style	**1 Conventional**	
0.	4.Cape	8.Log
1.Conv.	5.Garrison	9.Other
2.Ranch	6.Split	10.Farnhou
3.R Ranch	7.Contemp	11.Mfg Dbl
Dwelling Units	**1**	
Other Units	**0**	
Stories	**1 One Story**	
1.1	4.1.5	7.
2.2	5.1.75	8.
3.3	6.2.5	9.
Exterior Walls	**2 Vinyl/Aluminum**	
0.	4.Asbestos	8.Concrete
1.Wood	5.Stucco	9.Other
2.Vin/Al	6.Brick	10.Wd Shgl
3.Compos.	7.Stone	11.Cement
Roof Surface	**2 Sheet Metal**	
1.Asphalt	4.Wood Sh	7.
2.Metal	5.Other	8.
3.Composit	6.	9.
SF Masonry Trim	**0**	
OPEN-3-CUSTOM	**0**	
OPEN-4-CUSTOM	**0**	
Year Built	**1973**	
Year Remodeled	**0**	
Foundation	**1 Concrete**	
1.Concrete	4.Wood	7.
2.C Block	5.Slab	8.
3.Br/Stone	6.Piers	9.
Basement	**4 Full Basement**	
1.1/4 Bmt	4.Full Bmt	7.
2.1/2 Bmt	5.None	8.
3.3/4 Bmt	6.	9.None
Bsmt Gar # Cars	**0**	
Wet Basement	**1 Dry Basement**	
1.Dry	4.	7.
2.Damp	5.	8.
3.Wet	6.	9.

SF Bsmt Living	**0**	
Fin Bsmt Grade	**0 0**	
BASEMENT FLOOR	**0**	
Heat Type	**100%**	**1 Hot Water BB**
0.	4.Steam	8.Fl/Wall
1.HWBB	5.FWA	9.No Heat
2.HWCI	6.GravWA	10.Rad/BB
3.H Pump	7.Electric	11.Monitor
Cool Type	**0%**	**9 None**
1.Refrig	4.W&C Air	7.
2.Evapor	5.Radheat	8.
3.H Pump	6.	9.None
Kitchen Style	**1 New/Remodeled**	
1.New/Remo	4.Obsolete	7.
2.Typical	5.	8.
3.Old Type	6.	9.None
Bath(s) Style	**1 New/modern**	
1.New/Modr	4.Obsolete	7.
2.Typical	5.	8.
3.Old Type	6.	9.None
# Rooms	**5**	
# Bedrooms	**3**	
# Full Baths	**1**	
# Half Baths	**0**	
# Addn Fixtures	**1**	
# Fireplaces	**0**	

TRIO Software
A Division of Harris Computer Systems

Layout	**1 Typical**	
1.Typical	4.	7.
2.Inadeq	5.	8.
3.Horrid	6.	9.
Attic	**9 None**	
1.1/4 Fin	4.Full Fin	7.
2.1/2 Fin	5.Fl/Stair	8.
3.3/4 Fin	6.	9.None
Insulation	**1 Full**	
1.Full	4.Minimal	7.
2.Heavy	5.Partial	8.
3.Capped	6.	9.None
Unfinished %	**0%**	
Grade & Factor	**3 Average 100%**	
1.E Grade	4.B Grade	7.
2.D Grade	5.A Grade	8.SC Grade
3.C Grade	6.AA Grade	9.Same
SQFT (Footprint)	**1404**	
Condition	**4 Average**	
1.Poor	4.Avg	7.V G
2.Fair	5.Avg+	8.Exc
3.Avg-	6.Good	9.Same
Phys. % Good	**0%**	
Funct. % Good	**100%**	
Functional Code	**9 None**	
1.Incomp	4.	7.
2.O-Built	5.	8.Other
3.Damage	6.	9.None
Econ. % Good	**100%**	
Economic Code	**None**	
0.None	3.No Power	6.Bad Abut
1.Location	4.Generate	9.None
2.Encroach	5.SiteLimt	9.
Entrance Code	**1 Interior Inspect**	
1.Interior	4.Vacant	7.
2.Refusal	5.Estimate	8.
3.Informed	6.	9.
Information Code	**1 Owner**	
1.Owner	4.Agent	7.
2.Relative	5.Estimate	8.
3.Tenant	6.Other	9.

Date Inspected

Additions, Outbuildings & Improvements

Type	Year	Units	Grade	Cond	Phys.	Funct.	Sound Value
23 Frame Garage	1900	580	3 100	4	0 %	100 %	
21 Open Frame	2010	80	3 100	4	0 %	100 %	
1 One Story Frame	2010	240	3 100	4	0 %	100 %	
68 Wood Deck	2010	64	3 100	4	0 %	100 %	
					%	%	
					%	%	
					%	%	
					%	%	
					%	%	
					%	%	

1.One Story Fram
2.Two Story Fram
3.Three Story Fr
4.1 & 1/2 Story
5.1 & 3/4 Story
6.2 & 1/2 Story
21.Open Frame Por
22.Encl Frame Por
23.Frame Garage
24.Frame Shed
25.Frame Bay Wind
26.1SFr Overhang
27.Unfin Basement
28.Unfinished Att
29.Finished Attic

Map Lot 018-033 | Account 1879 | Location 246 NORTH HUNTS MEADOW ROAD | Card 1 Of 1 | 9/12/2023

BAILEY, RODNEY M
BAILEY, MARGO J
246 NORTH HUNTS MEADOW ROAD
WHITEFIELD ME 04353

B4921P173

Property Data

Neighborhood **1 Whitefield**

Tree Growth Year **0**

X Coordinate **0**

Y Coordinate **0**

Zone/Land Use **11 Residential**

Secondary Zone

Topography **2 Rolling**

1.Level	4.Below St	7.
2.Rolling	5.Low	8.
3.Above St	6.Swampy	9.

Utilities **4 Drilled Well** **6 Septic System**

1.OutHouse	4.Dr Well	7.Cesspool
2.PblcWtr	5.Dug Well	8.LakeDraw
3.PblcSewr	6.Septic	9.None

Street **1 Paved**

1.Paved	4.Proposed	7.
2.Semi Imp	5.Private	8.
3.Gravel	6.	9.None

0

0

Sale Data

Sale Date

Price

Sale Type

1.Land	4.Mfg unit	7.
2.L & B	5.Other	8.
3.Building	6.	9.

Financing

1.Convent	4.Seller	7.
2.FHA/VA	5.Private	8.
3.Assumed	6.Cash	9.Unknown

Validity

1.Valid	4.Split	7.Changes
2.Related	5.Partial	8.Other
3.Distress	6.Exempt	9.

Verified

1.Buyer	4.Agent	7.Family
2.Seller	5.Pub Rec	8.Other
3.Lender	6.MLS	9.

Assessment Record

Year	Land	Buildings	Exempt	Total
2017	32,055	91,354	0	123,409
2018	32,055	91,354	20,000	103,409
2019	32,055	91,354	20,000	103,409
2020	32,055	91,354	20,000	103,409
2021	32,055	85,273	25,000	92,328
2022	32,055	85,273	24,500	92,828
2023	32,055	85,273	23,000	94,328
2024	32,055	85,273	19,000	98,328

Land Data

Front Foot	Type	Effective Frontage	Effective Depth	Influence Factor	Influence Code
11.Base 100fft				%	
12.Delta Triangle				%	
13.Nabla Triangle				%	
14.Sec 101to200ff				%	
15.FF 201+Over				%	
				%	
				%	
Square Foot		**Square Feet**			
16.Regular Lot				%	
17.Secondary Lot				%	
18.Excess land				%	
19.Condominium				%	
20.Miscellaneous				%	
				%	
				%	
Fract. Acre		**Acreage/Sites**			
21.Commercial Sit	22	1.50	100	%	0
22.Base Lot	28	1.37	100	%	0
23.A	45	1.00	100	%	0
Acres				%	
24.B				%	
25.Lakefront Site				%	
26.D				%	
27.Secondary Lot				%	
28.Rear Land up t					
29.Rear Land 5-20					

Total Acreage 2.87

Influence Codes

1.Un-Buildable
2.Excess Frtg
3.Topography
4.Size/Shape
5.Access
6.Deed Restricti
7.OPEN SPACE
8.Code Restricti
9.Fract Share
Acres
30.Rear Land 20-5
31.Rear Land 50+
32.Tillable/Pastu
33.Frm/OpnBlue/Cr
34.Farm/Open Spac
35.Farm/Open Spac
36.Farm/Open Spac
37.Treegrowth SW
38.Treegrowth MW
39.Treegrowth HW
40.Wasteland/RP
41.G
42.Mobile Home Si
43.PublicWtr/Sept
44.PrivateWtr/Sep
45.Lot improvemen
46.Miscellaneous

Inspection Witnessed By:

X Date

No./Date	Description	Date Insp.

Notes:
11/7/19 REV W/ MRS. DEL SHED.

Whitefield

Whitefield

Map Lot 018-033 | Account 1879 | Location 246 NORTH HUNTS MEADOW ROAD | Card 1 Of 1 | 9/12/2023

Building Style	**10 Farmhouse**	
0.	4.Cape	8.Log
1.Conv.	5.Garrison	9.Other
2.Ranch	6.Split	10.Farnhou
3.R Ranch	7.Contemp	11.Mfg Dbl
Dwelling Units	**1**	
Other Units	**0**	
Stories	**4 One & 1/2 Story**	
1.1	4.1.5	7.
2.2	5.1.75	8.
3.3	6.2.5	9.
Exterior Walls	**1 Wood Siding**	
0.	4.Asbestos	8.Concrete
1.Wood	5.Stucco	9.Other
2.Vin/Al	6.Brick	10.Wd Shgl
3.Compos.	7.Stone	11.Cement
Roof Surface	**1 Asphalt Shingles**	
1.Asphalt	4.Wood Sh	7.
2.Metal	5.Other	8.
3.Composit	6.	9.
SF Masonry Trim	**0**	
OPEN-3-CUSTOM	**0**	
OPEN-4-CUSTOM	**0**	
Year Built	**1795**	
Year Remodeled	**1970**	
Foundation	**3 Brick &/or Stone**	
1.Concrete	4.Wood	7.
2.C Block	5.Slab	8.
3.Br/Stone	6.Piers	9.
Basement	**4 Full Basement**	
1.1/4 Bmt	4.Full Bmt	7.
2.1/2 Bmt	5.None	8.
3.3/4 Bmt	6.	9.None
Bsmt Gar # Cars	**0**	
Wet Basement	**1 Dry Basement**	
1.Dry	4.	7.
2.Damp	5.	8.
3.Wet	6.	9.

SF Bsmt Living	**0**	
Fin Bsmt Grade	**0 0**	
BASEMENT FLOOR	**0**	
Heat Type	**100% 5 Forced Warm Air**	
0.	4.Steam	8.Fl/Wall
1.HWBB	5.FWA	9.No Heat
2.HWCI	6.GravWA	10.Rad/BB
3.H Pump	7.Electric	11.Monitor
Cool Type	**0% 9 None**	
1.Refrig	4.W&C Air	7.
2.Evapor	5.Radheat	8.
3.H Pump	6.	9.None
Kitchen Style	**1 New/Remodeled**	
1.New/Remo	4.Obsolete	7.
2.Typical	5.	8.
3.Old Type	6.	9.None
Bath(s) Style	**1 New/modern**	
1.New/Modr	4.Obsolete	7.
2.Typical	5.	8.
3.Old Type	6.	9.None
# Rooms	**6**	
# Bedrooms	**2**	
# Full Baths	**1**	
# Half Baths	**0**	
# Addn Fixtures	**1**	
# Fireplaces	**0**	

TRIO Software
A Division of Harris Computer Systems

Layout	**1 Typical**	
1.Typical	4.	7.
2.Inadeq	5.	8.
3.Horrid	6.	9.
Attic	**9 None**	
1.1/4 Fin	4.Full Fin	7.
2.1/2 Fin	5.Fl/Stair	8.
3.3/4 Fin	6.	9.None
Insulation	**1 Full**	
1.Full	4.Minimal	7.
2.Heavy	5.Partial	8.
3.Capped	6.	9.None
Unfinished %	**0%**	
Grade & Factor	**3 Average 100%**	
1.E Grade	4.B Grade	7.
2.D Grade	5.A Grade	8.SC Grade
3.C Grade	6.AA Grade	9.Same
SQFT (Footprint)	**1168**	
Condition	**3 Below Average**	
1.Poor	4.Avg	7.V G
2.Fair	5.Avg+	8.Exc
3.Avg-	6.Good	9.Same
Phys. % Good	**0%**	
Funct. % Good	**100%**	
Functional Code	**9 None**	
1.Incomp	4.	7.
2.O-Built	5.	8.Other
3.Damage	6.	9.None
Econ. % Good	**100%**	
Economic Code	**None**	
0.None	3.No Power	6.Bad Abut
1.Location	4.Generate	9.None
2.Encroach	5.SiteLimt	9.
Entrance Code	**0**	
1.Interior	4.Vacant	7.
2.Refusal	5.Estimate	8.
3.Informed	6.	9.
Information Code	**0**	
1.Owner	4.Agent	7.
2.Relative	5.Estimate	8.
3.Tenant	6.Other	9.

Date Inspected

Additions, Outbuildings & Improvements

Type	Year	Units	Grade	Cond	Phys.	Funct.	Sound Value
24 Frame Shed	1955	399	3 100	4	0 %	100 %	
67 Barn	1900	3792	2 100	3	0 %	100 %	
23 Frame Garage	1955	360	3 100	4	0 %	100 %	
					%	%	
					%	%	
					%	%	
					%	%	
					%	%	
					%	%	
					%	%	

1.One Story Fram
2.Two Story Fram
3.Three Story Fr
4.1 & 1/2 Story
5.1 & 3/4 Story
6.2 & 1/2 Story
21.Open Frame Por
22.Encl Frame Por
23.Frame Garage
24.Frame Shed
25.Frame Bay Wind
26.1SFr Overhang
27.Unfin Basement
28.Unfinished Att
29.Finished Attic

Map Lot 018-033 | Account 863 | Location 246 NORTH HUNTS MEADOW ROAD | Card 1 Of 1 | 9/12/2023

BAILEY, RODNEY M & CATHERINE J
BAILEY, MARGO J & BAILEY MARK R
255 NORTH HUNTS MEADOW ROAD
WHITEFIELD ME 04353

B4921P178

Previous Owner
BAILEY RODNEY M
255 NO. HUNTS MEADOW ROAD

WHITEFIELD ME 04353
Sale Date: 8/13/2015

Inspection Witnessed By:

X Date

No./Date	Description	Date Insp.

Notes:

Property Data

Neighborhood **1 Whitefield**

Tree Growth Year **0**

X Coordinate **0**

Y Coordinate **0**

Zone/Land Use **11 Residential**

Secondary Zone

Topography **2 Rolling**

1.Level	4.Below St	7.
2.Rolling	5.Low	8.
3.Above St	6.Swampy	9.

Utilities

1.OutHouse	4.Dr Well	7.Cesspool
2.PblcWtr	5.Dug Well	8.LakeDraw
3.PblcSewr	6.Septic	9.None

Street **1 Paved**

1.Paved	4.Proposed	7.
2.Semi Imp	5.Private	8.
3.Gravel	6.	9.None

0

0

Sale Data

Sale Date **8/13/2015**

Price

Sale Type **1 Land Only**

1.Land	4.Mfg unit	7.
2.L & B	5.Other	8.
3.Building	6.	9.

Financing **9 Unknown**

1.Convent	4.Seller	7.
2.FHA/VA	5.Private	8.
3.Assumed	6.Cash	9.Unknown

Validity **2 Related Parties**

1.Valid	4.Split	7.Changes
2.Related	5.Partial	8.Other
3.Distress	6.Exempt	9.

Verified **5 Public Record**

1.Buyer	4.Agent	7.Family
2.Seller	5.Pub Rec	8.Other
3.Lender	6.MLS	9.

Assessment Record

Year	Land	Buildings	Exempt	Total
2011	59,839	91,354	0	151,193
2012	59,839	91,354	0	151,193
2013	62,414	91,354	0	153,768
2014	62,972	91,354	0	154,326
2015	62,890	91,354	0	154,244
2016	63,194	91,354	0	154,548
2017	35,689	0	0	35,689
2018	35,689	0	0	35,689
2019	35,689	0	0	35,689
2020	35,689	0	0	35,689
2021	35,867	0	0	35,867
2022	35,867	0	0	35,867
2023	35,867	0	0	35,867
2024	35,867	0	0	35,867

Land Data

Front Foot	Type	Effective Frontage	Effective Depth	Influence Factor	Influence Code
11.Base 100fft				%	
12.Delta Triangle				%	
13.Nabla Triangle				%	
14.Sec 101to200ff				%	
15.FF 201+Over				%	
				%	
				%	
Square Foot		**Square Feet**			
16.Regular Lot				%	
17.Secondary Lot				%	
18.Excess land				%	
19.Condominium				%	
20.Miscellaneous				%	
				%	
				%	
Fract. Acre		**Acreage/Sites**			
21.Commercial Sit	40	1.13		100 %	0
22.Base Lot	32	24.00		100 %	0
23.A	34	42.00		100 %	0
Acres	35	28.00		100 %	0
24.B	36	6.00		100 %	0
25.Lakefront Site				%	
26.D				%	
27.Secondary Lot					
28.Rear Land up t					
29.Rear Land 5-20					

Total Acreage 101.13

Influence Codes

1.Un-Buildable
2.Excess Frtg
3.Topography
4.Size/Shape
5.Access
6.Deed Restricti
7.OPEN SPACE
8.Code Restricti
9.Fract Share

Acres

30.Rear Land 20-5
31.Rear Land 50+
32.Tillable/Pastu
33.Frm/OpnBlue/Cr
34.Farm/Open Spac
35.Farm/Open Spac
36.Farm/Open Spac
37.Treegrowth SW
38.Treegrowth MW
39.Treegrowth HW
40.Wasteland/RP
41.G
42.Mobile Home Si
43.PublicWtr/Sept
44.PrivateWtr/Sep
45.Lot improvemen
46.Miscellaneous

Whitefield

Whitefield

Map Lot 018-033 | Account 863 | Location 246 NORTH HUNTS MEADOW ROAD | Card 1 Of 1 | 9/12/2023

Building Style		
0.	4.Cape	8.Log
1.Conv.	5.Garrison	9.Other
2.Ranch	6.Split	10.Farnhou
3.R Ranch	7.Contemp	11.Mfg Dbl

Dwelling Units

Other Units

Stories		
1.1	4.1.5	7.
2.2	5.1.75	8.
3.3	6.2.5	9.

Exterior Walls		
0.	4.Asbestos	8.Concrete
1.Wood	5.Stucco	9.Other
2.Vin/Al	6.Brick	10.Wd Shgl
3.Compos.	7.Stone	11.Cement

Roof Surface		
1.Asphalt	4.Wood Sh	7.
2.Metal	5.Other	8.
3.Composit	6.	9.

SF Masonry Trim

OPEN-3-CUSTOM

OPEN-4-CUSTOM

Year Built

Year Remodeled

Foundation		
1.Concrete	4.Wood	7.
2.C Block	5.Slab	8.
3.Br/Stone	6.Piers	9.

Basement		
1.1/4 Bmt	4.Full Bmt	7.
2.1/2 Bmt	5.None	8.
3.3/4 Bmt	6.	9.None

Bsmt Gar # Cars

Wet Basement		
1.Dry	4.	7.
2.Damp	5.	8.
3.Wet	6.	9.

SF Bsmt Living

Fin Bsmt Grade

BASEMENT FLOOR

Heat Type **100%**		
0.	4.Steam	8.Fl/Wall
1.HWBB	5.FWA	9.No Heat
2.HWCI	6.GravWA	10.Rad/BB
3.H Pump	7.Electric	11.Monitor

Cool Type **0%**		
1.Refrig	4.W&C Air	7.
2.Evapor	5.Radheat	8.
3.H Pump	6.	9.None

Kitchen Style		
1.New/Remo	4.Obsolete	7.
2.Typical	5.	8.
3.Old Type	6.	9.None

Bath(s) Style		
1.New/Modr	4.Obsolete	7.
2.Typical	5.	8.
3.Old Type	6.	9.None

Rooms

Bedrooms

Full Baths

Half Baths

Addn Fixtures

Fireplaces

TRIO Software
A Division of Harris Computer Systems

Layout		
1.Typical	4.	7.
2.Inadeq	5.	8.
3.Horrid	6.	9.

Attic		
1.1/4 Fin	4.Full Fin	7.
2.1/2 Fin	5.Fl/Stair	8.
3.3/4 Fin	6.	9.None

Insulation		
1.Full	4.Minimal	7.
2.Heavy	5.Partial	8.
3.Capped	6.	9.None

Unfinished %

Grade & Factor		
1.E Grade	4.B Grade	7.
2.D Grade	5.A Grade	8.SC Grade
3.C Grade	6.AA Grade	9.Same

SQFT (Footprint)

Condition		
1.Poor	4.Avg	7.V G
2.Fair	5.Avg+	8.Exc
3.Avg-	6.Good	9.Same

Phys. % Good

Funct. % Good

Functional Code		
1.Incomp	4.	7.
2.O-Built	5.	8.Other
3.Damage	6.	9.None

Econ. % Good

Economic Code		
0.None	3.No Power	6.Bad Abut
1.Location	4.Generate	9.None
2.Encroach	5.SiteLimt	9.

Entrance Code **1 Interior Inspect**		
1.Interior	4.Vacant	7.
2.Refusal	5.Estimate	8.
3.Informed	6.	9.

Information Code **1 Owner**		
1.Owner	4.Agent	7.
2.Relative	5.Estimate	8.
3.Tenant	6.Other	9.

Date Inspected

Additions, Outbuildings & Improvements

Type	Year	Units	Grade	Cond	Phys.	Funct.	Sound Value
					%	%	
					%	%	
					%	%	
					%	%	
					%	%	
					%	%	
					%	%	
					%	%	
					%	%	
					%	%	

1.One Story Fram
2.Two Story Fram
3.Three Story Fr
4.1 & 1/2 Story
5.1 & 3/4 Story
6.2 & 1/2 Story
21.Open Frame Por
22.Encl Frame Por
23.Frame Garage
24.Frame Shed
25.Frame Bay Wind
26.1SFr Overhang
27.Unfin Basement
28.Unfinished Att
29.Finished Attic

Map Lot 018-050-A | Account 1697 | Location NORTH HUNTS MEADOW ROAD | Card 1 Of 1 | 9/12/2023

BAILEY, RODNEY M & CATHERINE J
255 NORTH HUNTS MEADOW ROAD
WHITEFIELD ME 04353

B4921P176

Previous Owner
BAILEY RODNEY M.
255 NO. HUNTS MEADOW ROAD

WHITEFIELD ME 04353
Sale Date: 8/13/2015

Inspection Witnessed By:

X Date

No./Date	Description	Date Insp.

Notes:

Whitefield

Property Data

Neighborhood	**1 Whitefield**
Tree Growth Year	**0**
X Coordinate	**0**
Y Coordinate	**0**
Zone/Land Use	**11 Residential**
Secondary Zone	
Topography	**2 Rolling**

1.Level	4.Below St	7.
2.Rolling	5.Low	8.
3.Above St	6.Swampy	9.

Utilities

1.OutHouse	4.Dr Well	7.Cesspool
2.PblcWtr	5.Dug Well	8.LakeDraw
3.PblcSewr	6.Septic	9.None

Street **1 Paved**

1.Paved	4.Proposed	7.
2.Semi Imp	5.Private	8.
3.Gravel	6.	9.None

0

0

Sale Data

Sale Date	**8/13/2015**
Price	
Sale Type	**1 Land Only**

1.Land	4.Mfg unit	7.
2.L & B	5.Other	8.
3.Building	6.	9.

Financing **9 Unknown**

1.Convent	4.Seller	7.
2.FHA/VA	5.Private	8.
3.Assumed	6.Cash	9.Unknown

Validity **2 Related Parties**

1.Valid	4.Split	7.Changes
2.Related	5.Partial	8.Other
3.Distress	6.Exempt	9.

Verified **5 Public Record**

1.Buyer	4.Agent	7.Family
2.Seller	5.Pub Rec	8.Other
3.Lender	6.MLS	9.

Assessment Record

Year	Land	Buildings	Exempt	Total
2011	2,535	0	0	2,535
2012	2,535	0	0	2,535
2013	5,850	0	0	5,850
2014	5,850	0	0	5,850
2015	5,850	0	0	5,850
2016	5,850	0	0	5,850
2017	5,850	0	0	5,850
2018	5,850	0	0	5,850
2019	5,850	0	0	5,850
2020	5,850	0	0	5,850
2021	5,850	0	0	5,850
2022	5,850	0	0	5,850
2023	5,850	0	0	5,850
2024	5,850	0	0	5,850

Land Data

Front Foot	Type	Effective Frontage	Effective Depth	Influence Factor	Influence Code
11.Base 100fft				%	
12.Delta Triangle				%	
13.Nabla Triangle				%	
14.Sec 101to200ff				%	
15.FF 201+Over				%	
				%	
				%	
Square Foot		**Square Feet**			
16.Regular Lot				%	
17.Secondary Lot				%	
18.Excess land				%	
19.Condominium				%	
20.Miscellaneous				%	
				%	
				%	
Fract. Acre		**Acreage/Sites**			
21.Commercial Sit	28	3.90		100 %	0
22.Base Lot				%	
23.A				%	
Acres				%	
24.B				%	
25.Lakefront Site				%	
26.D				%	
27.Secondary Lot				%	
28.Rear Land up t				%	
29.Rear Land 5-20				%	

Total Acreage 3.90

Influence Codes

1.Un-Buildable
2.Excess Frtg
3.Topography
4.Size/Shape
5.Access
6.Deed Restricti
7.OPEN SPACE
8.Code Restricti
9.Fract Share
Acres
30.Rear Land 20-5
31.Rear Land 50+
32.Tillable/Pastu
33.Frm/OpnBlue/Cr
34.Farm/Open Spac
35.Farm/Open Spac
36.Farm/Open Spac
37.Treegrowth SW
38.Treegrowth MW
39.Treegrowth HW
40.Wasteland/RP
41.G
42.Mobile Home Si
43.PublicWtr/Sept
44.PrivateWtr/Sep
45.Lot improvemen
46.Miscellaneous

Whitefield

Map Lot 018-050-A | Account 1697 | Location NORTH HUNTS MEADOW ROAD | Card 1 Of 1 | 9/12/2023

Building Style		
0.	4.Cape	8.Log
1.Conv.	5.Garrison	9.Other
2.Ranch	6.Split	10.Farnhou
3.R Ranch	7.Contemp	11.Mfg Dbl

Dwelling Units

Other Units

Stories		
1.1	4.1.5	7.
2.2	5.1.75	8.
3.3	6.2.5	9.

Exterior Walls		
0.	4.Asbestos	8.Concrete
1.Wood	5.Stucco	9.Other
2.Vin/Al	6.Brick	10.Wd Shgl
3.Compos.	7.Stone	11.Cement

Roof Surface		
1.Asphalt	4.Wood Sh	7.
2.Metal	5.Other	8.
3.Composit	6.	9.

SF Masonry Trim

OPEN-3-CUSTOM

OPEN-4-CUSTOM

Year Built

Year Remodeled

Foundation		
1.Concrete	4.Wood	7.
2.C Block	5.Slab	8.
3.Br/Stone	6.Piers	9.

Basement		
1.1/4 Bmt	4.Full Bmt	7.
2.1/2 Bmt	5.None	8.
3.3/4 Bmt	6.	9.None

Bsmt Gar # Cars

Wet Basement		
1.Dry	4.	7.
2.Damp	5.	8.
3.Wet	6.	9.

SF Bsmt Living

Fin Bsmt Grade

BASEMENT FLOOR

Heat Type **100%**		
0.	4.Steam	8.Fl/Wall
1.HWBB	5.FWA	9.No Heat
2.HWCI	6.GravWA	10.Rad/BB
3.H Pump	7.Electric	11.Monitor

Cool Type **0%**		
1.Refrig	4.W&C Air	7.
2.Evapor	5.Radheat	8.
3.H Pump	6.	9.None

Kitchen Style		
1.New/Remo	4.Obsolete	7.
2.Typical	5.	8.
3.Old Type	6.	9.None

Bath(s) Style		
1.New/Modr	4.Obsolete	7.
2.Typical	5.	8.
3.Old Type	6.	9.None

Rooms

Bedrooms

Full Baths

Half Baths

Addn Fixtures

Fireplaces

TRIO Software
A Division of Harris Computer Systems

Layout		
1.Typical	4.	7.
2.Inadeq	5.	8.
3.Horrid	6.	9.

Attic		
1.1/4 Fin	4.Full Fin	7.
2.1/2 Fin	5.Fl/Stair	8.
3.3/4 Fin	6.	9.None

Insulation		
1.Full	4.Minimal	7.
2.Heavy	5.Partial	8.
3.Capped	6.	9.None

Unfinished %

Grade & Factor		
1.E Grade	4.B Grade	7.
2.D Grade	5.A Grade	8.SC Grade
3.C Grade	6.AA Grade	9.Same

SQFT (Footprint)

Condition		
1.Poor	4.Avg	7.V G
2.Fair	5.Avg+	8.Exc
3.Avg-	6.Good	9.Same

Phys. % Good

Funct. % Good

Functional Code		
1.Incomp	4.	7.
2.O-Built	5.	8.Other
3.Damage	6.	9.None

Econ. % Good

Economic Code		
0.None	3.No Power	6.Bad Abut
1.Location	4.Generate	9.None
2.Encroach	5.SiteLimt	9.

Entrance Code **0**		
1.Interior	4.Vacant	7.
2.Refusal	5.Estimate	8.
3.Informed	6.	9.

Information Code **0**		
1.Owner	4.Agent	7.
2.Relative	5.Estimate	8.
3.Tenant	6.Other	9.

Date Inspected

Additions, Outbuildings & Improvements

Type	Year	Units	Grade	Cond	Phys.	Funct.	Sound Value
					%	%	
					%	%	
					%	%	
					%	%	
					%	%	
					%	%	
					%	%	
					%	%	
					%	%	
					%	%	

1.One Story Fram
2.Two Story Fram
3.Three Story Fr
4.1 & 1/2 Story
5.1 & 3/4 Story
6.2 & 1/2 Story
21.Open Frame Por
22.Encl Frame Por
23.Frame Garage
24.Frame Shed
25.Frame Bay Wind
26.1SFr Overhang
27.Unfin Basement
28.Unfinished Att
29.Finished Attic

Map Lot 020-049-F | Account 1144 | Location 16 WOOD LANE | Card 1 Of 1 | 9/12/2023

BAIRD, WILLIAM R
16 WOOD LANE
WHITEFIELD ME 04353

B5627P117

Previous Owner
BAIRD, THOMAS HEIRS
C/O WILLIAM R BAIRD, PER REP
16 WOOD LANE
WHITEFIELD ME 04353
Sale Date: 12/01/2020

Previous Owner
BAIRD THOMAS
PO BOX 5706

AUGUSTA ME 04332
Sale Date: 8/10/2012

Inspection Witnessed By:

X Date

No./Date	Description	Date Insp.

Notes:
11/19/21 REV W/MR ADD ATTIC, ADJ ROOF

Whitefield

Property Data

Neighborhood **1 Whitefield**

Tree Growth Year **0**

X Coordinate **0**

Y Coordinate **0**

Zone/Land Use **11 Residential**

Secondary Zone

Topography **1 Level**

1.Level	4.Below St	7.
2.Rolling	5.Low	8.
3.Above St	6.Swampy	9.

Utilities **4 Drilled Well** **6 Septic System**

1.OutHouse	4.Dr Well	7.Cesspool
2.PblcWtr	5.Dug Well	8.LakeDraw
3.PblcSewr	6.Septic	9.None

Street **1 Paved**

1.Paved	4.Proposed	7.
2.Semi Imp	5.Private	8.
3.Gravel	6.	9.None

0

0

Sale Data

Sale Date **12/01/2020**

Price **64,000**

Sale Type **2 Land & Buildings**

1.Land	4.Mfg unit	7.
2.L & B	5.Other	8.
3.Building	6.	9.

Financing **9 Unknown**

1.Convent	4.Seller	7.
2.FHA/VA	5.Private	8.
3.Assumed	6.Cash	9.Unknown

Validity **2 Related Parties**

1.Valid	4.Split	7.Changes
2.Related	5.Partial	8.Other
3.Distress	6.Exempt	9.

Verified **1 Buyer**

1.Buyer	4.Agent	7.Family
2.Seller	5.Pub Rec	8.Other
3.Lender	6.MLS	9.

Assessment Record

Year	Land	Buildings	Exempt	Total
2011	28,838	58,018	6,000	80,856
2012	28,838	58,018	6,000	80,856
2013	30,780	58,018	6,000	82,798
2014	30,780	39,433	0	70,213
2015	30,780	39,433	0	70,213
2016	30,780	39,433	0	70,213
2017	30,780	39,433	0	70,213
2018	30,780	39,433	0	70,213
2019	30,780	39,433	0	70,213
2020	30,780	39,433	0	70,213
2021	30,780	39,433	0	70,213
2022	30,780	39,433	0	70,213
2023	30,780	41,247	0	72,027
2024	30,780	41,247	0	72,027

Land Data

Front Foot	Type	Effective Frontage	Effective Depth	Influence Factor	Influence Code
11.Base 100fft				%	
12.Delta Triangle				%	
13.Nabla Triangle				%	
14.Sec 101to200ff				%	
15.FF 201+Over				%	
				%	
				%	
Square Foot		**Square Feet**			
16.Regular Lot				%	
17.Secondary Lot				%	
18.Excess land				%	
19.Condominium				%	
20.Miscellaneous				%	
				%	
				%	
Fract. Acre		**Acreage/Sites**			
21.Commercial Sit	22	1.50	100	%	0
22.Base Lot	28	0.52	100	%	0
23.A	45	1.00	100	%	0
Acres				%	
24.B				%	
25.Lakefront Site				%	
26.D				%	
27.Secondary Lot				%	
28.Rear Land up t					
29.Rear Land 5-20					

Total Acreage 2.02

Influence Codes

1.Un-Buildable
2.Excess Frtg
3.Topography
4.Size/Shape
5.Access
6.Deed Restricti
7.OPEN SPACE
8.Code Restricti
9.Fract Share
Acres
30.Rear Land 20-5
31.Rear Land 50+
32.Tillable/Pastu
33.Frm/OpnBlue/Cr
34.Farm/Open Spac
35.Farm/Open Spac
36.Farm/Open Spac
37.Treegrowth SW
38.Treegrowth MW
39.Treegrowth HW
40.Wasteland/RP
41.G
42.Mobile Home Si
43.PublicWtr/Sept
44.PrivateWtr/Sep
45.Lot improvemen
46.Miscellaneous

Whitefield

Map Lot 020-049-F | Account 1144 | Location 16 WOOD LANE | Card 1 Of 1 | 9/12/2023

Building Style	**2 Ranch**	
0.	4.Cape	8.Log
1.Conv.	5.Garrison	9.Other
2.Ranch	6.Split	10.Farnhou
3.R Ranch	7.Contemp	11.Mfg Dbl
Dwelling Units	**1**	
Other Units	**0**	
Stories	**1 One Story**	
1.1	4.1.5	7.
2.2	5.1.75	8.
3.3	6.2.5	9.
Exterior Walls	**10 Wood Shingle**	
0.	4.Asbestos	8.Concrete
1.Wood	5.Stucco	9.Other
2.Vin/Al	6.Brick	10.Wd Shgl
3.Compos.	7.Stone	11.Cement
Roof Surface	**2 Sheet Metal**	
1.Asphalt	4.Wood Sh	7.
2.Metal	5.Other	8.
3.Composit	6.	9.
SF Masonry Trim	**0**	
OPEN-3-CUSTOM	**0**	
OPEN-4-CUSTOM	**0**	
Year Built	**1997**	
Year Remodeled	**0**	
Foundation	**5 Concrete Slab**	
1.Concrete	4.Wood	7.
2.C Block	5.Slab	8.
3.Br/Stone	6.Piers	9.
Basement	**9 No Basement**	
1.1/4 Bmt	4.Full Bmt	7.
2.1/2 Bmt	5.None	8.
3.3/4 Bmt	6.	9.None
Bsmt Gar # Cars	**0**	
Wet Basement	**9 No Basement**	
1.Dry	4.	7.
2.Damp	5.	8.
3.Wet	6.	9.

SF Bsmt Living	**0**	
Fin Bsmt Grade	**0 0**	
BASEMENT FLOOR	**0**	
Heat Type	**100%**	**5 Forced Warm Air**
0.	4.Steam	8.Fl/Wall
1.HWBB	5.FWA	9.No Heat
2.HWCI	6.GravWA	10.Rad/BB
3.H Pump	7.Electric	11.Monitor
Cool Type	**0%**	**9 None**
1.Refrig	4.W&C Air	7.
2.Evapor	5.Radheat	8.
3.H Pump	6.	9.None
Kitchen Style	**1 New/Remodeled**	
1.New/Remo	4.Obsolete	7.
2.Typical	5.	8.
3.Old Type	6.	9.None
Bath(s) Style	**1 New/modern**	
1.New/Modr	4.Obsolete	7.
2.Typical	5.	8.
3.Old Type	6.	9.None
# Rooms	**4**	
# Bedrooms	**2**	
# Full Baths	**1**	
# Half Baths	**0**	
# Addn Fixtures	**1**	
# Fireplaces	**0**	

TRIO Software
A Division of Harris Computer Systems

Layout	**1 Typical**	
1.Typical	4.	7.
2.Inadeq	5.	8.
3.Horrid	6.	9.
Attic	**5 Floor & Stairs**	
1.1/4 Fin	4.Full Fin	7.
2.1/2 Fin	5.Fl/Stair	8.
3.3/4 Fin	6.	9.None
Insulation	**1 Full**	
1.Full	4.Minimal	7.
2.Heavy	5.Partial	8.
3.Capped	6.	9.None
Unfinished %	**0%**	
Grade & Factor	**2 Fair 100%**	
1.E Grade	4.B Grade	7.
2.D Grade	5.A Grade	8.SC Grade
3.C Grade	6.AA Grade	9.Same
SQFT (Footprint)	**800**	
Condition	**3 Below Average**	
1.Poor	4.Avg	7.V G
2.Fair	5.Avg+	8.Exc
3.Avg-	6.Good	9.Same
Phys. % Good	**0%**	
Funct. % Good	**100%**	
Functional Code	**9 None**	
1.Incomp	4.	7.
2.O-Built	5.	8.Other
3.Damage	6.	9.None
Econ. % Good	**100%**	
Economic Code	**None**	
0.None	3.No Power	6.Bad Abut
1.Location	4.Generate	9.None
2.Encroach	5.SiteLimt	9.
Entrance Code	**1 Interior Inspect**	
1.Interior	4.Vacant	7.
2.Refusal	5.Estimate	8.
3.Informed	6.	9.
Information Code	**1 Owner**	
1.Owner	4.Agent	7.
2.Relative	5.Estimate	8.
3.Tenant	6.Other	9.

Date Inspected

Additions, Outbuildings & Improvements

Type	Year	Units	Grade	Cond	Phys.	Funct.	Sound Value
409 Concrete Pad	1997	800	3 100	4	0 %	100 %	
23 Frame Garage	1997	384	2 100	3	0 %	100 %	
409 Concrete Pad	1997	384	3 100	4	0 %	100 %	
24 Frame Shed	1997	144	2 100	4	0 %	100 %	
24 Frame Shed	1997	120	2 100	4	0 %	100 %	
					%	%	
					%	%	
					%	%	
					%	%	
					%	%	

1.One Story Fram
2.Two Story Fram
3.Three Story Fr
4.1 & 1/2 Story
5.1 & 3/4 Story
6.2 & 1/2 Story
21.Open Frame Por
22.Encl Frame Por
23.Frame Garage
24.Frame Shed
25.Frame Bay Wind
26.1SFr Overhang
27.Unfin Basement
28.Unfinished Att
29.Finished Attic

Map Lot 004-029 | Account 25 | Location 214 WISCASSET ROAD | Card 1 Of 1 | 9/12/2023

BALDWIN, ASHLEY
MARKMANN, KYLE
214 WISCASSET ROAD
WHITEFIELD ME 04353

B5655P250

Previous Owner
SHATTUCK, KATHLEEN
148 RIVER ROAD

NEWCASTLE ME 04553
Sale Date: 1/29/2021

Previous Owner
U.S. BANK TRUST, N.A.
TRUSTEES FOR LSF10 MASTER PARTICIPATION TRUST
13801 WIRELESS WAY
OKLAHOMA CITY OK 73134
Sale Date: 4/15/2020

Previous Owner
TOUSIGNANT DANIEL, TRUSTEE
GERAS JAMES SCOTT, TRUSTEE
214 WISCASSET ROAD
WHITEFIELD ME 04353
Sale Date: 1/21/2020

Inspection Witnessed By:

X Date

No./Date	Description	Date Insp.

Notes:
B4892 P58

OWNERS AS OF 05/26/2015

TOUSIGNANT DANIEL, TRUSTEE OF THE DANIEL TOUSIGNANT 2007 REVOCABLE TRUST

GERAS JAMES SCOTT, TRUSTEE OF THE JAMES SCOTT GERAS 2007 TRUST

Whitefield

Property Data

Neighborhood **1 Whitefield**

Tree Growth Year **0**

X Coordinate **0**

Y Coordinate **0**

Zone/Land Use **11 Residential**

Secondary Zone

Topography **1 Level**

1.Level	4.Below St	7.
2.Rolling	5.Low	8.
3.Above St	6.Swampy	9.

Utilities **4 Drilled Well** **6 Septic System**

1.OutHouse	4.Dr Well	7.Cesspool
2.PblcWtr	5.Dug Well	8.LakeDraw
3.PblcSewr	6.Septic	9.None

Street **1 Paved**

1.Paved	4.Proposed	7.
2.Semi Imp	5.Private	8.
3.Gravel	6.	9.None

0

0

Sale Data

Sale Date **1/29/2021**

Price

Sale Type **2 Land & Buildings**

1.Land	4.Mfg unit	7.
2.L & B	5.Other	8.
3.Building	6.	9.

Financing **5 Private Finance**

1.Convent	4.Seller	7.
2.FHA/VA	5.Private	8.
3.Assumed	6.Cash	9.Unknown

Validity **1 Arms Length Sale**

1.Valid	4.Split	7.Changes
2.Related	5.Partial	8.Other
3.Distress	6.Exempt	9.

Verified **5 Public Record**

1.Buyer	4.Agent	7.Family
2.Seller	5.Pub Rec	8.Other
3.Lender	6.MLS	9.

Assessment Record

Year	Land	Buildings	Exempt	Total
2011	33,500	88,517	0	122,017
2012	33,500	88,517	0	122,017
2013	35,000	88,517	0	123,517
2014	35,000	88,517	0	123,517
2015	35,000	88,517	0	123,517
2016	35,000	88,517	0	123,517
2017	35,000	88,517	0	123,517
2018	35,000	88,517	0	123,517
2019	35,000	88,517	0	123,517
2020	35,000	88,517	0	123,517
2021	35,000	88,517	0	123,517
2022	35,000	100,245	0	135,245
2023	35,000	100,245	23,000	112,245
2024	35,000	100,245	19,000	116,245

Land Data

Front Foot	Type	Effective Frontage	Effective Depth	Influence Factor	Influence Code
11.Base 100fft				%	
12.Delta Triangle				%	
13.Nabla Triangle				%	
14.Sec 101to200ff				%	
15.FF 201+Over				%	
				%	
				%	
Square Foot		**Square Feet**			
16.Regular Lot				%	
17.Secondary Lot				%	
18.Excess land				%	
19.Condominium				%	
20.Miscellaneous				%	
				%	
				%	
Fract. Acre		**Acreage/Sites**			
21.Commercial Sit	22	1.50	100	%	0
22.Base Lot	47	1.00	100	%	0
23.A	45	1.00	100	%	0
Acres				%	
24.B				%	
25.Lakefront Site				%	
26.D				%	
27.Secondary Lot				%	
28.Rear Land up t					
29.Rear Land 5-20		**Total Acreage**		1.50	

Influence Codes

1.Un-Buildable
2.Excess Frtg
3.Topography
4.Size/Shape
5.Access
6.Deed Restricti
7.OPEN SPACE
8.Code Restricti
9.Fract Share
Acres
30.Rear Land 20-5
31.Rear Land 50+
32.Tillable/Pastu
33.Frm/OpnBlue/Cr
34.Farm/Open Spac
35.Farm/Open Spac
36.Farm/Open Spac
37.Treegrowth SW
38.Treegrowth MW
39.Treegrowth HW
40.Wasteland/RP
41.G
42.Mobile Home Si
43.PublicWtr/Sept
44.PrivateWtr/Sep
45.Lot improvemen
46.Miscellaneous

Whitefield

Map Lot 004-029 | Account 25 | Location 214 WISCASSET ROAD | Card 1 Of 1 | 9/12/2023

Building Style	**4 Cape Cod**	
0.	4.Cape	8.Log
1.Conv.	5.Garrison	9.Other
2.Ranch	6.Split	10.Farnhou
3.R Ranch	7.Contemp	11.Mfg Dbl
Dwelling Units	**1**	
Other Units	**0**	
Stories	**4 One & 1/2 Story**	
1.1	4.1.5	7.
2.2	5.1.75	8.
3.3	6.2.5	9.
Exterior Walls	**2 Vinyl/Aluminum**	
0.	4.Asbestos	8.Concrete
1.Wood	5.Stucco	9.Other
2.Vin/Al	6.Brick	10.Wd Shgl
3.Compos.	7.Stone	11.Cement
Roof Surface	**1 Asphalt Shingles**	
1.Asphalt	4.Wood Sh	7.
2.Metal	5.Other	8.
3.Composit	6.	9.
SF Masonry Trim	**0**	
OPEN-3-CUSTOM	**0**	
OPEN-4-CUSTOM	**0**	
Year Built	**1850**	
Year Remodeled	**1975**	
Foundation	**3 Brick &/or Stone**	
1.Concrete	4.Wood	7.
2.C Block	5.Slab	8.
3.Br/Stone	6.Piers	9.
Basement	**4 Full Basement**	
1.1/4 Bmt	4.Full Bmt	7.
2.1/2 Bmt	5.None	8.
3.3/4 Bmt	6.	9.None
Bsmt Gar # Cars	**0**	
Wet Basement	**2 Damp Basement**	
1.Dry	4.	7.
2.Damp	5.	8.
3.Wet	6.	9.

SF Bsmt Living	**0**	
Fin Bsmt Grade	**0 0**	
BASEMENT FLOOR	**0**	
Heat Type	**100%**	**5 Forced Warm Air**
0.	4.Steam	8.Fl/Wall
1.HWBB	5.FWA	9.No Heat
2.HWCI	6.GravWA	10.Rad/BB
3.H Pump	7.Electric	11.Monitor
Cool Type	**0%**	**9 None**
1.Refrig	4.W&C Air	7.
2.Evapor	5.Radheat	8.
3.H Pump	6.	9.None
Kitchen Style	**2 Typical**	
1.New/Remo	4.Obsolete	7.
2.Typical	5.	8.
3.Old Type	6.	9.None
Bath(s) Style	**2 Typical Bath(s)**	
1.New/Modr	4.Obsolete	7.
2.Typical	5.	8.
3.Old Type	6.	9.None
# Rooms	**5**	
# Bedrooms	**2**	
# Full Baths	**1**	
# Half Baths	**1**	
# Addn Fixtures	**1**	
# Fireplaces	**0**	

TRIO Software
A Division of Harris Computer Systems

Layout	**1 Typical**	
1.Typical	4.	7.
2.Inadeq	5.	8.
3.Horrid	6.	9.
Attic	**9 None**	
1.1/4 Fin	4.Full Fin	7.
2.1/2 Fin	5.Fl/Stair	8.
3.3/4 Fin	6.	9.None
Insulation	**1 Full**	
1.Full	4.Minimal	7.
2.Heavy	5.Partial	8.
3.Capped	6.	9.None
Unfinished %	**0%**	
Grade & Factor	**3 Average 100%**	
1.E Grade	4.B Grade	7.
2.D Grade	5.A Grade	8.SC Grade
3.C Grade	6.AA Grade	9.Same
SQFT (Footprint)	**999**	
Condition	**4 Average**	
1.Poor	4.Avg	7.V G
2.Fair	5.Avg+	8.Exc
3.Avg-	6.Good	9.Same
Phys. % Good	**0%**	
Funct. % Good	**100%**	
Functional Code	**9 None**	
1.Incomp	4.	7.
2.O-Built	5.	8.Other
3.Damage	6.	9.None
Econ. % Good	**100%**	
Economic Code	**None**	
0.None	3.No Power	6.Bad Abut
1.Location	4.Generate	9.None
2.Encroach	5.SiteLimt	9.
Entrance Code	**1 Interior Inspect**	
1.Interior	4.Vacant	7.
2.Refusal	5.Estimate	8.
3.Informed	6.	9.
Information Code	**1 Owner**	
1.Owner	4.Agent	7.
2.Relative	5.Estimate	8.
3.Tenant	6.Other	9.

Date Inspected

Additions, Outbuildings & Improvements

Type	Year	Units	Grade	Cond	Phys.	Funct.	Sound Value
23 Frame Garage	1970	308	3 100	4	0 %	100 %	
409 Concrete Pad	1970	308	3 100	4	0 %	100 %	
22 Encl Frame Porch	1970	140	9 100	4	0 %	100 %	
1 One Story Frame	1955	564	9 100	5	0 %	100 %	
68 Wood Deck	2010	544	2 100	4	0 %	100 %	
					%	%	
					%	%	
					%	%	
					%	%	
					%	%	

1.One Story Fram
2.Two Story Fram
3.Three Story Fr
4.1 & 1/2 Story
5.1 & 3/4 Story
6.2 & 1/2 Story
21.Open Frame Por
22.Encl Frame Por
23.Frame Garage
24.Frame Shed
25.Frame Bay Wind
26.1SFr Overhang
27.Unfin Basement
28.Unfinished Att
29.Finished Attic

Map Lot 010-028 | Account 1320 | Location 560 TOWNHOUSE ROAD | Card 1 Of 1 | 9/12/2023

BALL, THOMAS P
BALL, VIOLET R
560 TOWNHOUSE ROAD
WHITEFIELD ME 04353

B2595P61

Property Data

Neighborhood **99 Whitefield**

Tree Growth Year **0**

X Coordinate **0**

Y Coordinate **0**

Zone/Land Use **11 Residential**

Secondary Zone

Topography **2 Rolling**

1.Level	4.Below St	7.
2.Rolling	5.Low	8.
3.Above St	6.Swampy	9.

Utilities **4 Drilled Well** **6 Septic System**

1.OutHouse	4.Dr Well	7.Cesspool
2.PblcWtr	5.Dug Well	8.LakeDraw
3.PblcSewr	6.Septic	9.None

Street **1 Paved**

1.Paved	4.Proposed	7.
2.Semi Imp	5.Private	8.
3.Gravel	6.	9.None

0

0

Sale Data

Sale Date

Price

Sale Type

1.Land	4.Mfg unit	7.
2.L & B	5.Other	8.
3.Building	6.	9.

Financing

1.Convent	4.Seller	7.
2.FHA/VA	5.Private	8.
3.Assumed	6.Cash	9.Unknown

Validity

1.Valid	4.Split	7.Changes
2.Related	5.Partial	8.Other
3.Distress	6.Exempt	9.

Verified

1.Buyer	4.Agent	7.Family
2.Seller	5.Pub Rec	8.Other
3.Lender	6.MLS	9.

Assessment Record

Year	Land	Buildings	Exempt	Total
2011	36,165	132,971	6,000	163,136
2012	36,165	132,971	6,000	163,136
2013	40,730	132,971	6,000	167,701
2014	40,730	132,971	6,000	167,701
2015	40,730	132,971	6,000	167,701
2016	40,730	132,971	6,000	167,701
2017	40,730	132,971	6,000	167,701
2018	40,730	132,971	6,000	167,701
2019	40,730	132,971	6,000	167,701
2020	40,730	134,465	6,000	169,195
2021	40,730	134,729	6,000	169,459
2022	40,730	139,878	30,380	150,228
2023	40,730	139,878	28,520	152,088
2024	40,730	139,878	23,560	157,048

Land Data

Front Foot	Type	Effective Frontage	Effective Depth	Influence Factor	Influence Code
11.Base 100fft				%	
12.Delta Triangle				%	
13.Nabla Triangle				%	
14.Sec 101to200ff				%	
15.FF 201+Over				%	
				%	
				%	
Square Foot		**Square Feet**			
16.Regular Lot				%	
17.Secondary Lot				%	
18.Excess land				%	
19.Condominium				%	
20.Miscellaneous				%	
				%	
				%	
Fract. Acre		**Acreage/Sites**			
21.Commercial Sit	22	1.50	100	%	0
22.Base Lot	28	3.50	100	%	0
23.A	47	1.00	100	%	0
Acres	45	1.00	100	%	0
24.B	29	0.60	100	%	0
25.Lakefront Site				%	
26.D				%	
27.Secondary Lot					
28.Rear Land up t					
29.Rear Land 5-20					

Total Acreage 5.60

Influence Codes

1.Un-Buildable
2.Excess Frtg
3.Topography
4.Size/Shape
5.Access
6.Deed Restricti
7.OPEN SPACE
8.Code Restricti
9.Fract Share

Acres

30.Rear Land 20-5
31.Rear Land 50+
32.Tillable/Pastu
33.Frm/OpnBlue/Cr
34.Farm/Open Spac
35.Farm/Open Spac
36.Farm/Open Spac
37.Treegrowth SW
38.Treegrowth MW
39.Treegrowth HW
40.Wasteland/RP
41.G
42.Mobile Home Si
43.PublicWtr/Sept
44.PrivateWtr/Sep
45.Lot improvemen
46.Miscellaneous

Inspection Witnessed By:

X Date

No./Date	Description	Date Insp.

Notes:

'21- W/MR & MRS IN OFFICE ADJ SQ. FT. OF HSE, ADJ SQ. FT. OF WD, REMOVE HALF BATH.
12/30/20- REV W/MRS. @ DOOR P/O E.P. NOW 1sFr.; ADJ ROOF TO METAL.
2/19/20 W/ MR AT DOOR. EP IS DONE.
4/18/19 W/ MR IN EP. ADD EP INC. 85%

Whitefield

Whitefield

Map Lot 010-028 | Account 1320 | Location 560 TOWNHOUSE ROAD | Card 1 Of 1 | 9/12/2023

Building Style	**2 Ranch**	
0.	4.Cape	8.Log
1.Conv.	5.Garrison	9.Other
2.Ranch	6.Split	10.Farnhou
3.R Ranch	7.Contemp	11.Mfg Dbl
Dwelling Units	**1**	
Other Units	**0**	
Stories	**1 One Story**	
1.1	4.1.5	7.
2.2	5.1.75	8.
3.3	6.2.5	9.
Exterior Walls	**2 Vinyl/Aluminum**	
0.	4.Asbestos	8.Concrete
1.Wood	5.Stucco	9.Other
2.Vin/Al	6.Brick	10.Wd Shgl
3.Compos.	7.Stone	11.Cement
Roof Surface	**2 Sheet Metal**	
1.Asphalt	4.Wood Sh	7.
2.Metal	5.Other	8.
3.Composit	6.	9.
SF Masonry Trim	**0**	
OPEN-3-CUSTOM	**0**	
OPEN-4-CUSTOM	**0**	
Year Built	**1996**	
Year Remodeled	**0**	
Foundation	**1 Concrete**	
1.Concrete	4.Wood	7.
2.C Block	5.Slab	8.
3.Br/Stone	6.Piers	9.
Basement	**4 Full Basement**	
1.1/4 Bmt	4.Full Bmt	7.
2.1/2 Bmt	5.None	8.
3.3/4 Bmt	6.	9.None
Bsmt Gar # Cars	**0**	
Wet Basement	**1 Dry Basement**	
1.Dry	4.	7.
2.Damp	5.	8.
3.Wet	6.	9.

SF Bsmt Living	**0**	
Fin Bsmt Grade	**0 0**	
BASEMENT FLOOR	**0**	
Heat Type	**100%**	**1 Hot Water BB**
0.	4.Steam	8.Fl/Wall
1.HWBB	5.FWA	9.No Heat
2.HWCI	6.GravWA	10.Rad/BB
3.H Pump	7.Electric	11.Monitor
Cool Type	**0%**	**9 None**
1.Refrig	4.W&C Air	7.
2.Evapor	5.Radheat	8.
3.H Pump	6.	9.None
Kitchen Style	**1 New/Remodeled**	
1.New/Remo	4.Obsolete	7.
2.Typical	5.	8.
3.Old Type	6.	9.None
Bath(s) Style	**1 New/modern**	
1.New/Modr	4.Obsolete	7.
2.Typical	5.	8.
3.Old Type	6.	9.None
# Rooms	**4**	
# Bedrooms	**2**	
# Full Baths	**2**	
# Half Baths	**0**	
# Addn Fixtures	**0**	
# Fireplaces	**0**	

TRIO Software
A Division of Harris Computer Systems

Layout	**1 Typical**	
1.Typical	4.	7.
2.Inadeq	5.	8.
3.Horrid	6.	9.
Attic	**9 None**	
1.1/4 Fin	4.Full Fin	7.
2.1/2 Fin	5.Fl/Stair	8.
3.3/4 Fin	6.	9.None
Insulation	**1 Full**	
1.Full	4.Minimal	7.
2.Heavy	5.Partial	8.
3.Capped	6.	9.None
Unfinished %	**0%**	
Grade & Factor	**3 Average 100%**	
1.E Grade	4.B Grade	7.
2.D Grade	5.A Grade	8.SC Grade
3.C Grade	6.AA Grade	9.Same
SQFT (Footprint)	**1382**	
Condition	**6 Good**	
1.Poor	4.Avg	7.V G
2.Fair	5.Avg+	8.Exc
3.Avg-	6.Good	9.Same
Phys. % Good	**0%**	
Funct. % Good	**100%**	
Functional Code	**9 None**	
1.Incomp	4.	7.
2.O-Built	5.	8.Other
3.Damage	6.	9.None
Econ. % Good	**100%**	
Economic Code	**None**	
0.None	3.No Power	6.Bad Abut
1.Location	4.Generate	9.None
2.Encroach	5.SiteLimt	9.
Entrance Code	**1 Interior Inspect**	
1.Interior	4.Vacant	7.
2.Refusal	5.Estimate	8.
3.Informed	6.	9.
Information Code	**1 Owner**	
1.Owner	4.Agent	7.
2.Relative	5.Estimate	8.
3.Tenant	6.Other	9.

Date Inspected

Additions, Outbuildings & Improvements

Type	Year	Units	Grade	Cond	Phys.	Funct.	Sound Value
68 Wood Deck	1996	234	3 100	6	0 %	100 %	
23 Frame Garage	2000	1344	3 100	6	0 %	100 %	
409 Concrete Pad	2000	1344	3 100	4	0 %	100 %	
1 One Story Frame	2018	190	3 100	4	0 %	100 %	
					%	%	
					%	%	
					%	%	
					%	%	
					%	%	
					%	%	

1.One Story Fram
2.Two Story Fram
3.Three Story Fr
4.1 & 1/2 Story
5.1 & 3/4 Story
6.2 & 1/2 Story
21.Open Frame Por
22.Encl Frame Por
23.Frame Garage
24.Frame Shed
25.Frame Bay Wind
26.1SFr Overhang
27.Unfin Basement
28.Unfinished Att
29.Finished Attic

Map Lot 020-005-D | Account 1639 | Location 358 NORTH HOWE ROAD | Card 1 Of 1 | 9/12/2023

BALMERT, JAMES M
WERBER, TAMMY L
358 NORTH HOWE ROAD
WHITEFIELD ME 04353

B4959P302

Previous Owner
HUTCHINS DOUGLAS R. & LINDA J.
358 HOWE ROAD

WHITEFIELD ME 04353
Sale Date: 12/17/2015

Previous Owner
WELCH ROBERT & MICHELLE
358 HOWE ROAD

WHITEFIELD ME 04353
Sale Date: 2/28/2014

Inspection Witnessed By:

X Date

No./Date	Description	Date Insp.

Notes:
12/2/21 REV W/MR- ADD WD.

Property Data

Neighborhood **1 Whitefield**

Tree Growth Year **0**

X Coordinate **0**

Y Coordinate **0**

Zone/Land Use **11 Residential**

Secondary Zone

Topography **1 Level**

1.Level 4.Below St 7.
2.Rolling 5.Low 8.
3.Above St 6.Swampy 9.

Utilities **4 Drilled Well** **6 Septic System**

1.OutHouse 4.Dr Well 7.Cesspool
2.PblcWtr 5.Dug Well 8.LakeDraw
3.PblcSewr 6.Septic 9.None

Street **1 Paved**

1.Paved 4.Proposed 7.
2.Semi Imp 5.Private 8.
3.Gravel 6. 9.None

0

0

Sale Data

Sale Date **12/17/2015**

Price **74,500**

Sale Type **2 Land & Buildings**

1.Land 4.Mfg unit 7.
2.L & B 5.Other 8.
3.Building 6. 9.

Financing **9 Unknown**

1.Convent 4.Seller 7.
2.FHA/VA 5.Private 8.
3.Assumed 6.Cash 9.Unknown

Validity **3 Distressed Sale**

1.Valid 4.Split 7.Changes
2.Related 5.Partial 8.Other
3.Distress 6.Exempt 9.

Verified **5 Public Record**

1.Buyer 4.Agent 7.Family
2.Seller 5.Pub Rec 8.Other
3.Lender 6.MLS 9.

Assessment Record

Year	Land	Buildings	Exempt	Total
2011	29,410	83,770	10,000	103,180
2012	29,410	83,770	10,000	103,180
2013	32,100	83,770	10,000	105,870
2014	32,100	83,770	0	115,870
2015	32,100	83,770	6,000	109,870
2016	32,100	83,770	16,000	99,870
2017	32,100	83,770	0	115,870
2018	32,100	83,770	0	115,870
2019	32,100	83,770	20,000	95,870
2020	32,100	83,770	20,000	95,870
2021	32,100	83,770	25,000	90,870
2022	32,100	83,770	24,500	91,370
2023	32,100	84,267	23,000	93,367
2024	32,100	84,267	19,000	97,367

Land Data

Front Foot	Type	Effective Frontage	Effective Depth	Influence Factor	Influence Code
11.Base 100fft				%	
12.Delta Triangle				%	
13.Nabla Triangle				%	
14.Sec 101to200ff				%	
15.FF 201+Over				%	
				%	
				%	
Square Foot		**Square Feet**			
16.Regular Lot				%	
17.Secondary Lot				%	
18.Excess land				%	
19.Condominium				%	
20.Miscellaneous				%	
				%	
				%	
Fract. Acre		**Acreage/Sites**			
21.Commercial Sit	22	1.50	100	%	0
22.Base Lot	28	1.40	100	%	0
23.A	45	1.00	100	%	0
Acres				%	
24.B				%	
25.Lakefront Site				%	
26.D				%	
27.Secondary Lot				%	
28.Rear Land up t					
29.Rear Land 5-20		**Total Acreage**		2.90	

Influence Codes

1.Un-Buildable
2.Excess Frtg
3.Topography
4.Size/Shape
5.Access
6.Deed Restricti
7.OPEN SPACE
8.Code Restricti
9.Fract Share
Acres
30.Rear Land 20-5
31.Rear Land 50+
32.Tillable/Pastu
33.Frm/OpnBlue/Cr
34.Farm/Open Spac
35.Farm/Open Spac
36.Farm/Open Spac
37.Treegrowth SW
38.Treegrowth MW
39.Treegrowth HW
40.Wasteland/RP
41.G
42.Mobile Home Si
43.PublicWtr/Sept
44.PrivateWtr/Sep
45.Lot improvemen
46.Miscellaneous

Whitefield

Whitefield

Map Lot 020-005-D | Account 1639 | Location 358 NORTH HOWE ROAD | Card 1 Of 1 | 9/12/2023

Building Style **11**		
0.	4.Cape	8.Log
1.Conv.	5.Garrison	9.Other
2.Ranch	6.Split	10.Farnhou
3.R Ranch	7.Contemp	11.Mfg Dbl
Dwelling Units **1**		
Other Units **0**		
Stories **1 One Story**		
1.1	4.1.5	7.
2.2	5.1.75	8.
3.3	6.2.5	9.
Exterior Walls **2 Vinyl/Aluminum**		
0.	4.Asbestos	8.Concrete
1.Wood	5.Stucco	9.Other
2.Vin/Al	6.Brick	10.Wd Shgl
3.Compos.	7.Stone	11.Cement
Roof Surface **1 Asphalt Shingles**		
1.Asphalt	4.Wood Sh	7.
2.Metal	5.Other	8.
3.Composit	6.	9.
SF Masonry Trim **0**		
OPEN-3-CUSTOM **0**		
OPEN-4-CUSTOM **0**		
Year Built **2004**		
Year Remodeled **0**		
Foundation **5 Concrete Slab**		
1.Concrete	4.Wood	7.
2.C Block	5.Slab	8.
3.Br/Stone	6.Piers	9.
Basement **9 No Basement**		
1.1/4 Bmt	4.Full Bmt	7.
2.1/2 Bmt	5.None	8.
3.3/4 Bmt	6.	9.None
Bsmt Gar # Cars **0**		
Wet Basement **9 No Basement**		
1.Dry	4.	7.
2.Damp	5.	8.
3.Wet	6.	9.

SF Bsmt Living **0**		
Fin Bsmt Grade **0 0**		
BASEMENT FLOOR **0**		
Heat Type **100% 5 Forced Warm Air**		
0.	4.Steam	8.Fl/Wall
1.HWBB	5.FWA	9.No Heat
2.HWCI	6.GravWA	10.Rad/BB
3.H Pump	7.Electric	11.Monitor
Cool Type **0% 9 None**		
1.Refrig	4.W&C Air	7.
2.Evapor	5.Radheat	8.
3.H Pump	6.	9.None
Kitchen Style **1 New/Remodeled**		
1.New/Remo	4.Obsolete	7.
2.Typical	5.	8.
3.Old Type	6.	9.None
Bath(s) Style **1 New/modern**		
1.New/Modr	4.Obsolete	7.
2.Typical	5.	8.
3.Old Type	6.	9.None
# Rooms **5**		
# Bedrooms **3**		
# Full Baths **2**		
# Half Baths **0**		
# Addn Fixtures **2**		
# Fireplaces **0**		

Layout **1 Typical**		
1.Typical	4.	7.
2.Inadeq	5.	8.
3.Horrid	6.	9.
Attic **9 None**		
1.1/4 Fin	4.Full Fin	7.
2.1/2 Fin	5.Fl/Stair	8.
3.3/4 Fin	6.	9.None
Insulation **1 Full**		
1.Full	4.Minimal	7.
2.Heavy	5.Partial	8.
3.Capped	6.	9.None
Unfinished % **0%**		
Grade & Factor **3 Average 100%**		
1.E Grade	4.B Grade	7.
2.D Grade	5.A Grade	8.SC Grade
3.C Grade	6.AA Grade	9.Same
SQFT (Footprint) **1796**		
Condition **4 Average**		
1.Poor	4.Avg	7.V G
2.Fair	5.Avg+	8.Exc
3.Avg-	6.Good	9.Same
Phys. % Good **0%**		
Funct. % Good **100%**		
Functional Code **9 None**		
1.Incomp	4.	7.
2.O-Built	5.	8.Other
3.Damage	6.	9.None
Econ. % Good **100%**		
Economic Code **None**		
0.None	3.No Power	6.Bad Abut
1.Location	4.Generate	9.None
2.Encroach	5.SiteLimt	9.
Entrance Code **1 Interior Inspect**		
1.Interior	4.Vacant	7.
2.Refusal	5.Estimate	8.
3.Informed	6.	9.
Information Code **1 Owner**		
1.Owner	4.Agent	7.
2.Relative	5.Estimate	8.
3.Tenant	6.Other	9.

TRIO Software
A Division of Harris Computer Systems

Date Inspected

Additions, Outbuildings & Improvements

Type	Year	Units	Grade	Cond	Phys.	Funct.	Sound Value
409 Concrete Pad	2004	1792	3 100	4	0 %	100 %	
24 Frame Shed	2004	192	2 100	3	0 %	100 %	
68 Wood Deck	2004	100	3 100	4	0 %	100 %	
					%	%	
					%	%	
					%	%	
					%	%	
					%	%	
					%	%	
					%	%	

1.One Story Fram
2.Two Story Fram
3.Three Story Fr
4.1 & 1/2 Story
5.1 & 3/4 Story
6.2 & 1/2 Story
21.Open Frame Por
22.Encl Frame Por
23.Frame Garage
24.Frame Shed
25.Frame Bay Wind
26.1SFr Overhang
27.Unfin Basement
28.Unfinished Att
29.Finished Attic

Map Lot 013-066 Account 336 Location 183 EAST RIVER ROAD Card 1 Of 1 9/12/2023

BANGS, VICKI TRUSTEE
DAUPHIN, KATHY E REALTY TRUST
PO BOX 112
WHITEFIELD ME 04353

B5080P284 B5922P106

Previous Owner
DAUPHIN, KATHY E
DAUPHIN, HAROLD E
PO BOX 112
WHITEFIELD ME 04353
Sale Date: 8/17/2022

Previous Owner
REVERSE MORTGAGE SOLUTIONS, INC.
1631 PINE STREET

STURGIS SD 57785
Sale Date: 11/08/2016

Previous Owner
MARDEN KENNETH A. HEIRS
EMILY G. MARDEN PERSONAL REP
1631 PINE STREET
STURGIS SD 57785
Sale Date: 7/27/2016

Inspection Witnessed By:

X Date

No./Date	Description	Date Insp.

Notes:
8/3/18 NAH ADD NEW GAR 24x28
8/31/18 REV NC

Property Data

Neighborhood **99 Whitefield**

Tree Growth Year **0**

X Coordinate **0**

Y Coordinate **0**

Zone/Land Use **11 Residential**

Secondary Zone

Topography **1 Level**

1.Level	4.Below St	7.
2.Rolling	5.Low	8.
3.Above St	6.Swampy	9.

Utilities **4 Drilled Well** **6 Septic System**

1.OutHouse	4.Dr Well	7.Cesspool
2.PblcWtr	5.Dug Well	8.LakeDraw
3.PblcSewr	6.Septic	9.None

Street **1 Paved**

1.Paved	4.Proposed	7.
2.Semi Imp	5.Private	8.
3.Gravel	6.	9.None

0

0

Sale Data

Sale Date **8/17/2022**

Price

Sale Type **2 Land & Buildings**

1.Land	4.Mfg unit	7.
2.L & B	5.Other	8.
3.Building	6.	9.

Financing **9 Unknown**

1.Convent	4.Seller	7.
2.FHA/VA	5.Private	8.
3.Assumed	6.Cash	9.Unknown

Validity **2 Related Parties**

1.Valid	4.Split	7.Changes
2.Related	5.Partial	8.Other
3.Distress	6.Exempt	9.

Verified **5 Public Record**

1.Buyer	4.Agent	7.Family
2.Seller	5.Pub Rec	8.Other
3.Lender	6.MLS	9.

Assessment Record

Year	Land	Buildings	Exempt	Total
2011	37,530	134,408	16,000	155,938
2012	37,530	134,408	16,000	155,938
2013	42,410	134,408	16,000	160,818
2014	42,410	134,408	16,000	160,818
2015	42,410	134,408	16,000	160,818
2016	42,410	134,408	16,000	160,818
2017	42,410	134,408	0	176,818
2018	42,410	134,408	0	176,818
2019	42,410	139,558	6,000	175,968
2020	42,410	139,558	26,000	155,968
2021	42,410	139,558	31,000	150,968
2022	42,410	139,558	30,380	151,588
2023	42,410	139,558	28,520	153,448
2024	42,410	139,558	23,560	158,408

Land Data

Front Foot	Type	Effective Frontage	Effective Depth	Influence Factor	Influence Code
11.Base 100fft				%	
12.Delta Triangle				%	
13.Nabla Triangle				%	
14.Sec 101to200ff				%	
15.FF 201+Over				%	
				%	
				%	
Square Foot		**Square Feet**			
16.Regular Lot				%	
17.Secondary Lot				%	
18.Excess land				%	
19.Condominium				%	
20.Miscellaneous				%	
				%	
				%	
Fract. Acre		**Acreage/Sites**			
21.Commercial Sit	22	1.50	100	%	0
22.Base Lot	28	3.50	100	%	0
23.A	47	1.00	100	%	0
Acres	45	1.00	100	%	0
24.B	29	2.70	100	%	0
25.Lakefront Site				%	
26.D				%	
27.Secondary Lot					
28.Rear Land up t					
29.Rear Land 5-20					

Total Acreage 7.70

Influence Codes

1.Un-Buildable
2.Excess Frtg
3.Topography
4.Size/Shape
5.Access
6.Deed Restricti
7.OPEN SPACE
8.Code Restricti
9.Fract Share
Acres
30.Rear Land 20-5
31.Rear Land 50+
32.Tillable/Pastu
33.Frm/OpnBlue/Cr
34.Farm/Open Spac
35.Farm/Open Spac
36.Farm/Open Spac
37.Treegrowth SW
38.Treegrowth MW
39.Treegrowth HW
40.Wasteland/RP
41.G
42.Mobile Home Si
43.PublicWtr/Sept
44.PrivateWtr/Sep
45.Lot improvemen
46.Miscellaneous

Whitefield

Whitefield

Map Lot 013-066 | Account 336 | Location 183 EAST RIVER ROAD | Card 1 Of 1 | 9/12/2023

Building Style	**2 Ranch**	
0.	4.Cape	8.Log
1.Conv.	5.Garrison	9.Other
2.Ranch	6.Split	10.Farnhou
3.R Ranch	7.Contemp	11.Mfg Dbl
Dwelling Units	**1**	
Other Units	**0**	
Stories	**1 One Story**	
1.1	4.1.5	7.
2.2	5.1.75	8.
3.3	6.2.5	9.
Exterior Walls	**1 Wood Siding**	
0.	4.Asbestos	8.Concrete
1.Wood	5.Stucco	9.Other
2.Vin/Al	6.Brick	10.Wd Shgl
3.Compos.	7.Stone	11.Cement
Roof Surface	**1 Asphalt Shingles**	
1.Asphalt	4.Wood Sh	7.
2.Metal	5.Other	8.
3.Composit	6.	9.
SF Masonry Trim	**0**	
OPEN-3-CUSTOM	**0**	
OPEN-4-CUSTOM	**0**	
Year Built	**1973**	
Year Remodeled	**1980**	
Foundation	**1 Concrete**	
1.Concrete	4.Wood	7.
2.C Block	5.Slab	8.
3.Br/Stone	6.Piers	9.
Basement	**4 Full Basement**	
1.1/4 Bmt	4.Full Bmt	7.
2.1/2 Bmt	5.None	8.
3.3/4 Bmt	6.	9.None
Bsmt Gar # Cars	**0**	
Wet Basement	**1 Dry Basement**	
1.Dry	4.	7.
2.Damp	5.	8.
3.Wet	6.	9.

SF Bsmt Living	**800**	
Fin Bsmt Grade	**3 1**	
BASEMENT FLOOR	**0**	
Heat Type	**100%**	**1 Hot Water BB**
0.	4.Steam	8.Fl/Wall
1.HWBB	5.FWA	9.No Heat
2.HWCI	6.GravWA	10.Rad/BB
3.H Pump	7.Electric	11.Monitor
Cool Type	**0%**	**9 None**
1.Refrig	4.W&C Air	7.
2.Evapor	5.Radheat	8.
3.H Pump	6.	9.None
Kitchen Style	**1 New/Remodeled**	
1.New/Remo	4.Obsolete	7.
2.Typical	5.	8.
3.Old Type	6.	9.None
Bath(s) Style	**1 New/modern**	
1.New/Modr	4.Obsolete	7.
2.Typical	5.	8.
3.Old Type	6.	9.None
# Rooms	**4**	
# Bedrooms	**1**	
# Full Baths	**3**	
# Half Baths	**0**	
# Addn Fixtures	**2**	
# Fireplaces	**0**	

TRIO Software
A Division of Harris Computer Systems

Layout	**1 Typical**	
1.Typical	4.	7.
2.Inadeq	5.	8.
3.Horrid	6.	9.
Attic	**9 None**	
1.1/4 Fin	4.Full Fin	7.
2.1/2 Fin	5.Fl/Stair	8.
3.3/4 Fin	6.	9.None
Insulation	**1 Full**	
1.Full	4.Minimal	7.
2.Heavy	5.Partial	8.
3.Capped	6.	9.None
Unfinished %	**0%**	
Grade & Factor	**3 Average 100%**	
1.E Grade	4.B Grade	7.
2.D Grade	5.A Grade	8.SC Grade
3.C Grade	6.AA Grade	9.Same
SQFT (Footprint)	**1080**	
Condition	**6 Good**	
1.Poor	4.Avg	7.V G
2.Fair	5.Avg+	8.Exc
3.Avg-	6.Good	9.Same
Phys. % Good	**0%**	
Funct. % Good	**100%**	
Functional Code	**9 None**	
1.Incomp	4.	7.
2.O-Built	5.	8.Other
3.Damage	6.	9.None
Econ. % Good	**100%**	
Economic Code	**None**	
0.None	3.No Power	6.Bad Abut
1.Location	4.Generate	9.None
2.Encroach	5.SiteLimt	9.
Entrance Code	**1 Interior Inspect**	
1.Interior	4.Vacant	7.
2.Refusal	5.Estimate	8.
3.Informed	6.	9.
Information Code	**1 Owner**	
1.Owner	4.Agent	7.
2.Relative	5.Estimate	8.
3.Tenant	6.Other	9.

Date Inspected

Additions, Outbuildings & Improvements

Type	Year	Units	Grade	Cond	Phys.	Funct.	Sound Value
1 One Story Frame	1980	926	3 100	4	0 %	100 %	
1 One Story Frame	1980	926	3 100	4	0 %	100 %	
68 Wood Deck	1980	862	3 100	4	0 %	100 %	
24 Frame Shed	1980	126	2 100	3	0 %	100 %	
23 Frame Garage	1980	504	3 100	4	0 %	100 %	
1 One Story Frame	1980	64	3 100	4	0 %	100 %	
23 Frame Garage	2018	672	2 100	4	0 %	100 %	
409 Concrete Pad	2018	672	3 100	4	0 %	100 %	
					%	%	
					%	%	

1.One Story Fram
2.Two Story Fram
3.Three Story Fr
4.1 & 1/2 Story
5.1 & 3/4 Story
6.2 & 1/2 Story
21.Open Frame Por
22.Encl Frame Por
23.Frame Garage
24.Frame Shed
25.Frame Bay Wind
26.1SFr Overhang
27.Unfin Basement
28.Unfinished Att
29.Finished Attic

Map Lot 011-018 | Account 397 | Location WEARY POND ROAD NORTH | Card 1 Of 1 | 9/12/2023

BANGS, VICKI TRUSTEE
DAUPHIN, KATHY E REALTY TRUST
PO BOX 112
WHITEFIELD ME 04353

B4680P52 B5922P108

Previous Owner
DAUPHIN, KATHY E
DAUPHIN, HAROLD E
PO BOX 112
WHITEFIELD ME 04353
Sale Date: 8/17/2022

Previous Owner
TAYLER KATHERINE & DAVID OLSON
453 WALNUT TREE HILL ROAD

SHELTON CT 06484
Sale Date: 6/27/2013

Inspection Witnessed By:

X Date

No./Date	Description	Date Insp.

Notes:

Property Data

Neighborhood **99 Whitefield**

Tree Growth Year **0**

X Coordinate **0**

Y Coordinate **0**

Zone/Land Use **11 Residential**

Secondary Zone

Topography **2 Rolling** **9**

1.Level	4.Below St	7.
2.Rolling	5.Low	8.
3.Above St	6.Swampy	9.

Utilities **9 None** **9 None**

1.OutHouse	4.Dr Well	7.Cesspool
2.PblcWtr	5.Dug Well	8.LakeDraw
3.PblcSewr	6.Septic	9.None

Street **3 Gravel**

1.Paved	4.Proposed	7.
2.Semi Imp	5.Private	8.
3.Gravel	6.	9.None

0

0

Sale Data

Sale Date **8/17/2022**

Price

Sale Type **1 Land Only**

1.Land	4.Mfg unit	7.
2.L & B	5.Other	8.
3.Building	6.	9.

Financing **9 Unknown**

1.Convent	4.Seller	7.
2.FHA/VA	5.Private	8.
3.Assumed	6.Cash	9.Unknown

Validity **2 Related Parties**

1.Valid	4.Split	7.Changes
2.Related	5.Partial	8.Other
3.Distress	6.Exempt	9.

Verified **5 Public Record**

1.Buyer	4.Agent	7.Family
2.Seller	5.Pub Rec	8.Other
3.Lender	6.MLS	9.

Assessment Record

Year	Land	Buildings	Exempt	Total
2011	25,910	0	0	25,910
2012	25,910	0	0	25,910
2013	31,570	0	0	31,570
2014	31,570	0	0	31,570
2015	31,570	0	0	31,570
2016	31,570	0	0	31,570
2017	31,570	0	0	31,570
2018	31,570	0	0	31,570
2019	31,570	0	0	31,570
2020	31,570	0	0	31,570
2021	31,570	0	0	31,570
2022	31,570	0	0	31,570
2023	31,570	0	0	31,570
2024	31,570	0	0	31,570

Land Data

Front Foot	Type	Effective Frontage	Effective Depth	Influence Factor	Influence Code
11.Base 100fft				%	
12.Delta Triangle				%	
13.Nabla Triangle				%	
14.Sec 101to200ff				%	
15.FF 201+Over				%	
				%	
				%	
Square Foot		**Square Feet**			
16.Regular Lot				%	
17.Secondary Lot				%	
18.Excess land				%	
19.Condominium				%	
20.Miscellaneous				%	
				%	
				%	
Fract. Acre		**Acreage/Sites**			
21.Commercial Sit	22	1.50	100	%	0
22.Base Lot	28	3.50	100	%	0
23.A	29	7.90	100	%	0
Acres				%	
24.B				%	
25.Lakefront Site				%	
26.D				%	
27.Secondary Lot				%	
28.Rear Land up t					
29.Rear Land 5-20					

Total Acreage 12.90

Influence Codes

1.Un-Buildable
2.Excess Frtg
3.Topography
4.Size/Shape
5.Access
6.Deed Restricti
7.OPEN SPACE
8.Code Restricti
9.Fract Share
Acres
30.Rear Land 20-5
31.Rear Land 50+
32.Tillable/Pastu
33.Frm/OpnBlue/Cr
34.Farm/Open Spac
35.Farm/Open Spac
36.Farm/Open Spac
37.Treegrowth SW
38.Treegrowth MW
39.Treegrowth HW
40.Wasteland/RP
41.G
42.Mobile Home Si
43.PublicWtr/Sept
44.PrivateWtr/Sep
45.Lot improvemen
46.Miscellaneous

Whitefield

Whitefield

Map Lot 011-018 | Account 397 | Location WEARY POND ROAD NORTH | Card 1 Of 1 | 9/12/2023

Building Style		
0.	4.Cape	8.Log
1.Conv.	5.Garrison	9.Other
2.Ranch	6.Split	10.Farnhou
3.R Ranch	7.Contemp	11.Mfg Dbl

Dwelling Units

Other Units

Stories		
1.1	4.1.5	7.
2.2	5.1.75	8.
3.3	6.2.5	9.

Exterior Walls		
0.	4.Asbestos	8.Concrete
1.Wood	5.Stucco	9.Other
2.Vin/Al	6.Brick	10.Wd Shgl
3.Compos.	7.Stone	11.Cement

Roof Surface		
1.Asphalt	4.Wood Sh	7.
2.Metal	5.Other	8.
3.Composit	6.	9.

SF Masonry Trim

OPEN-3-CUSTOM

OPEN-4-CUSTOM

Year Built

Year Remodeled

Foundation		
1.Concrete	4.Wood	7.
2.C Block	5.Slab	8.
3.Br/Stone	6.Piers	9.

Basement		
1.1/4 Bmt	4.Full Bmt	7.
2.1/2 Bmt	5.None	8.
3.3/4 Bmt	6.	9.None

Bsmt Gar # Cars

Wet Basement		
1.Dry	4.	7.
2.Damp	5.	8.
3.Wet	6.	9.

SF Bsmt Living

Fin Bsmt Grade

BASEMENT FLOOR

Heat Type **100%**		
0.	4.Steam	8.Fl/Wall
1.HWBB	5.FWA	9.No Heat
2.HWCI	6.GravWA	10.Rad/BB
3.H Pump	7.Electric	11.Monitor

Cool Type **0%**		
1.Refrig	4.W&C Air	7.
2.Evapor	5.Radheat	8.
3.H Pump	6.	9.None

Kitchen Style		
1.New/Remo	4.Obsolete	7.
2.Typical	5.	8.
3.Old Type	6.	9.None

Bath(s) Style		
1.New/Modr	4.Obsolete	7.
2.Typical	5.	8.
3.Old Type	6.	9.None

Rooms

Bedrooms

Full Baths

Half Baths

Addn Fixtures

Fireplaces

TRIO Software
A Division of Harris Computer Systems

Layout		
1.Typical	4.	7.
2.Inadeq	5.	8.
3.Horrid	6.	9.

Attic		
1.1/4 Fin	4.Full Fin	7.
2.1/2 Fin	5.Fl/Stair	8.
3.3/4 Fin	6.	9.None

Insulation		
1.Full	4.Minimal	7.
2.Heavy	5.Partial	8.
3.Capped	6.	9.None

Unfinished %

Grade & Factor		
1.E Grade	4.B Grade	7.
2.D Grade	5.A Grade	8.SC Grade
3.C Grade	6.AA Grade	9.Same

SQFT (Footprint)

Condition		
1.Poor	4.Avg	7.V G
2.Fair	5.Avg+	8.Exc
3.Avg-	6.Good	9.Same

Phys. % Good

Funct. % Good

Functional Code		
1.Incomp	4.	7.
2.O-Built	5.	8.Other
3.Damage	6.	9.None

Econ. % Good

Economic Code		
0.None	3.No Power	6.Bad Abut
1.Location	4.Generate	9.None
2.Encroach	5.SiteLimt	9.

Entrance Code **0**		
1.Interior	4.Vacant	7.
2.Refusal	5.Estimate	8.
3.Informed	6.	9.

Information Code **0**		
1.Owner	4.Agent	7.
2.Relative	5.Estimate	8.
3.Tenant	6.Other	9.

Date Inspected

Additions, Outbuildings & Improvements

Type	Year	Units	Grade	Cond	Phys.	Funct.	Sound Value
					%	%	
					%	%	
					%	%	
					%	%	
					%	%	
					%	%	
					%	%	
					%	%	
					%	%	
					%	%	

1.One Story Fram
2.Two Story Fram
3.Three Story Fr
4.1 & 1/2 Story
5.1 & 3/4 Story
6.2 & 1/2 Story
21.Open Frame Por
22.Encl Frame Por
23.Frame Garage
24.Frame Shed
25.Frame Bay Wind
26.1SFr Overhang
27.Unfin Basement
28.Unfinished Att
29.Finished Attic

Map Lot 011-026 | Account 415 | Location WEARY POND ROAD NORTH | Card 1 Of 1 | 9/12/2023

BANGS, VICKI TRUSTEE
DAUPHIN, KATHY E REALTY TRUST
PO BOX 112
WHITEFIELD ME 04353

B4680P52 B5922P108

Previous Owner
DAUPHIN, KATHY E
DAUPHIN, HAROLD E
PO BOX 112
WHITEFIELD ME 04353
Sale Date: 8/17/2022

Previous Owner
TAYLER KATHERINE & DAVID OLSON
453 WALNUT TREE HILL ROAD

SHELTON CT 06484
Sale Date: 6/25/2013

Inspection Witnessed By:

X Date

No./Date	Description	Date Insp.

Notes:

Property Data

Neighborhood **1 Whitefield**

Tree Growth Year **0**

X Coordinate **0**

Y Coordinate **0**

Zone/Land Use **11 Residential**

Secondary Zone

Topography **2 Rolling**

1.Level	4.Below St	7.
2.Rolling	5.Low	8.
3.Above St	6.Swampy	9.

Utilities **9 None** **9 None**

1.OutHouse	4.Dr Well	7.Cesspool
2.PblcWtr	5.Dug Well	8.LakeDraw
3.PblcSewr	6.Septic	9.None

Street **3 Gravel**

1.Paved	4.Proposed	7.
2.Semi Imp	5.Private	8.
3.Gravel	6.	9.None

0

0

Sale Data

Sale Date **8/17/2022**

Price

Sale Type **1 Land Only**

1.Land	4.Mfg unit	7.
2.L & B	5.Other	8.
3.Building	6.	9.

Financing **9 Unknown**

1.Convent	4.Seller	7.
2.FHA/VA	5.Private	8.
3.Assumed	6.Cash	9.Unknown

Validity **2 Related Parties**

1.Valid	4.Split	7.Changes
2.Related	5.Partial	8.Other
3.Distress	6.Exempt	9.

Verified **5 Public Record**

1.Buyer	4.Agent	7.Family
2.Seller	5.Pub Rec	8.Other
3.Lender	6.MLS	9.

Assessment Record

Year	Land	Buildings	Exempt	Total
2011	31,490	0	0	31,490
2012	21,490	0	0	21,490
2013	26,130	0	0	26,130
2014	26,130	0	0	26,130
2015	26,130	0	0	26,130
2016	26,130	0	0	26,130
2017	26,130	0	0	26,130
2018	26,130	0	0	26,130
2019	26,130	0	0	26,130
2020	26,130	0	0	26,130
2021	26,130	0	0	26,130
2022	26,130	0	0	26,130
2023	26,130	0	0	26,130
2024	26,130	0	0	26,130

Land Data

Front Foot	Type	Effective Frontage	Effective Depth	Influence Factor	Influence Code
11.Base 100fft				%	
12.Delta Triangle				%	
13.Nabla Triangle				%	
14.Sec 101to200ff				%	
15.FF 201+Over				%	
				%	
				%	
Square Foot		**Square Feet**			
16.Regular Lot				%	
17.Secondary Lot				%	
18.Excess land				%	
19.Condominium				%	
20.Miscellaneous				%	
				%	
				%	
Fract. Acre		**Acreage/Sites**			
21.Commercial Sit	22	1.50	100	%	0
22.Base Lot	28	3.50	100	%	0
23.A	29	1.10	100	%	0
Acres				%	
24.B				%	
25.Lakefront Site				%	
26.D				%	
27.Secondary Lot				%	
28.Rear Land up t					
29.Rear Land 5-20					

Total Acreage 6.10

Influence Codes

1.Un-Buildable
2.Excess Frtg
3.Topography
4.Size/Shape
5.Access
6.Deed Restricti
7.OPEN SPACE
8.Code Restricti
9.Fract Share
Acres
30.Rear Land 20-5
31.Rear Land 50+
32.Tillable/Pastu
33.Frm/OpnBlue/Cr
34.Farm/Open Spac
35.Farm/Open Spac
36.Farm/Open Spac
37.Treegrowth SW
38.Treegrowth MW
39.Treegrowth HW
40.Wasteland/RP
41.G
42.Mobile Home Si
43.PublicWtr/Sept
44.PrivateWtr/Sep
45.Lot improvemen
46.Miscellaneous

Whitefield

Whitefield

Map Lot 011-026 | Account 415 | Location WEARY POND ROAD NORTH | Card 1 Of 1 | 9/12/2023

Building Style		
0.	4.Cape	8.Log
1.Conv.	5.Garrison	9.Other
2.Ranch	6.Split	10.Farnhou
3.R Ranch	7.Contemp	11.Mfg Dbl

Dwelling Units

Other Units

Stories		
1.1	4.1.5	7.
2.2	5.1.75	8.
3.3	6.2.5	9.

Exterior Walls		
0.	4.Asbestos	8.Concrete
1.Wood	5.Stucco	9.Other
2.Vin/Al	6.Brick	10.Wd Shgl
3.Compos.	7.Stone	11.Cement

Roof Surface		
1.Asphalt	4.Wood Sh	7.
2.Metal	5.Other	8.
3.Composit	6.	9.

SF Masonry Trim

OPEN-3-CUSTOM

OPEN-4-CUSTOM

Year Built

Year Remodeled

Foundation		
1.Concrete	4.Wood	7.
2.C Block	5.Slab	8.
3.Br/Stone	6.Piers	9.

Basement		
1.1/4 Bmt	4.Full Bmt	7.
2.1/2 Bmt	5.None	8.
3.3/4 Bmt	6.	9.None

Bsmt Gar # Cars

Wet Basement		
1.Dry	4.	7.
2.Damp	5.	8.
3.Wet	6.	9.

SF Bsmt Living

Fin Bsmt Grade

BASEMENT FLOOR

Heat Type **100%**		
0.	4.Steam	8.Fl/Wall
1.HWBB	5.FWA	9.No Heat
2.HWCI	6.GravWA	10.Rad/BB
3.H Pump	7.Electric	11.Monitor

Cool Type **0%**		
1.Refrig	4.W&C Air	7.
2.Evapor	5.Radheat	8.
3.H Pump	6.	9.None

Kitchen Style		
1.New/Remo	4.Obsolete	7.
2.Typical	5.	8.
3.Old Type	6.	9.None

Bath(s) Style		
1.New/Modr	4.Obsolete	7.
2.Typical	5.	8.
3.Old Type	6.	9.None

Rooms

Bedrooms

Full Baths

Half Baths

Addn Fixtures

Fireplaces

TRIO Software
A Division of Harris Computer Systems

Layout		
1.Typical	4.	7.
2.Inadeq	5.	8.
3.Horrid	6.	9.

Attic		
1.1/4 Fin	4.Full Fin	7.
2.1/2 Fin	5.Fl/Stair	8.
3.3/4 Fin	6.	9.None

Insulation		
1.Full	4.Minimal	7.
2.Heavy	5.Partial	8.
3.Capped	6.	9.None

Unfinished %

Grade & Factor		
1.E Grade	4.B Grade	7.
2.D Grade	5.A Grade	8.SC Grade
3.C Grade	6.AA Grade	9.Same

SQFT (Footprint)

Condition		
1.Poor	4.Avg	7.V G
2.Fair	5.Avg+	8.Exc
3.Avg-	6.Good	9.Same

Phys. % Good

Funct. % Good

Functional Code		
1.Incomp	4.	7.
2.O-Built	5.	8.Other
3.Damage	6.	9.None

Econ. % Good

Economic Code		
0.None	3.No Power	6.Bad Abut
1.Location	4.Generate	9.None
2.Encroach	5.SiteLimt	9.

Entrance Code **0**		
1.Interior	4.Vacant	7.
2.Refusal	5.Estimate	8.
3.Informed	6.	9.

Information Code **0**		
1.Owner	4.Agent	7.
2.Relative	5.Estimate	8.
3.Tenant	6.Other	9.

Date Inspected

Additions, Outbuildings & Improvements

Type	Year	Units	Grade	Cond	Phys.	Funct.	Sound Value
					%	%	
					%	%	
					%	%	
					%	%	
					%	%	
					%	%	
					%	%	
					%	%	
					%	%	
					%	%	

1.One Story Fram
2.Two Story Fram
3.Three Story Fr
4.1 & 1/2 Story
5.1 & 3/4 Story
6.2 & 1/2 Story
21.Open Frame Por
22.Encl Frame Por
23.Frame Garage
24.Frame Shed
25.Frame Bay Wind
26.1SFr Overhang
27.Unfin Basement
28.Unfinished Att
29.Finished Attic

Map Lot 008-020 | Account 811 | Location WEARY POND ROAD SOUTH | Card 1 Of 1 | 9/12/2023

BANGS, VICKI TRUSTEE
DAUPHIN, KATHY E REALTY TRUST
PO BOX 112
WHITEFIELD ME 04353

B3914P199 B5922P110

Previous Owner
DAUPHIN, KATHY E
DAUPHIN, HAROLD E
PO BOX 112
WHITEFIELD ME 04353
Sale Date: 8/17/2022

Previous Owner
DAUPHIN KATHY E., VICKI L.
* & JOSEPH E.
5 NICHOLS STREET
BATH ME 04530
Sale Date: 9/26/2007

Inspection Witnessed By:

X Date

No./Date	Description	Date Insp.

Notes:
11/9/21 REV VAC- ADJ ROOF, ADJ HEAT, ADD SHED.
20/21 COMBINED

Whitefield

Property Data

Neighborhood **1 Whitefield**

Tree Growth Year **0**

X Coordinate **0**

Y Coordinate **0**

Zone/Land Use **11 Residential**

Secondary Zone

Topography **2 Rolling** **9**

1.Level 4.Below St 7.
2.Rolling 5.Low 8.
3.Above St 6.Swampy 9.

Utilities **6 Septic System** **9 None**

1.OutHouse 4.Dr Well 7.Cesspool
2.PblcWtr 5.Dug Well 8.LakeDraw
3.PblcSewr 6.Septic 9.None

Street **3 Gravel**

1.Paved 4.Proposed 7.
2.Semi Imp 5.Private 8.
3.Gravel 6. 9.None

0

0

Sale Data

Sale Date **8/17/2022**

Price

Sale Type **2 Land & Buildings**

1.Land 4.Mfg unit 7.
2.L & B 5.Other 8.
3.Building 6. 9.

Financing **9 Unknown**

1.Convent 4.Seller 7.
2.FHA/VA 5.Private 8.
3.Assumed 6.Cash 9.Unknown

Validity **2 Related Parties**

1.Valid 4.Split 7.Changes
2.Related 5.Partial 8.Other
3.Distress 6.Exempt 9.

Verified **5 Public Record**

1.Buyer 4.Agent 7.Family
2.Seller 5.Pub Rec 8.Other
3.Lender 6.MLS 9.

Assessment Record

Year	Land	Buildings	Exempt	Total
2011	61,624	32,235	0	93,859
2012	56,624	32,235	0	88,859
2013	62,980	31,989	0	94,969
2014	62,980	31,989	0	94,969
2015	62,980	31,989	0	94,969
2016	62,980	31,989	0	94,969
2017	62,980	31,989	0	94,969
2018	62,980	31,989	0	94,969
2019	62,980	31,989	0	94,969
2020	62,980	31,989	0	94,969
2021	62,980	31,989	0	94,969
2022	62,980	31,989	0	94,969
2023	62,980	32,201	0	95,181
2024	62,980	32,201	0	95,181

Land Data

Front Foot	Type	Effective Frontage	Effective Depth	Influence Factor	Influence Code
11.Base 100fft				%	
12.Delta Triangle				%	
13.Nabla Triangle				%	
14.Sec 101to200ff				%	
15.FF 201+Over				%	
				%	
				%	
Square Foot		**Square Feet**			
16.Regular Lot				%	
17.Secondary Lot				%	
18.Excess land				%	
19.Condominium				%	
20.Miscellaneous				%	
				%	
				%	
Fract. Acre		**Acreage/Sites**			
21.Commercial Sit	22	1.50	100	%	0
22.Base Lot	28	3.50	100	%	0
23.A	45	0.50	100	%	0
Acres	29	15.00	100	%	0
24.B	30	30.00	100	%	0
25.Lakefront Site	31	2.46	100	%	0
26.D				%	
27.Secondary Lot					
28.Rear Land up t	**Total Acreage**	52.46			
29.Rear Land 5-20					

Influence Codes

1.Un-Buildable
2.Excess Frtg
3.Topography
4.Size/Shape
5.Access
6.Deed Restricti
7.OPEN SPACE
8.Code Restricti
9.Fract Share
Acres
30.Rear Land 20-5
31.Rear Land 50+
32.Tillable/Pastu
33.Frm/OpnBlue/Cr
34.Farm/Open Spac
35.Farm/Open Spac
36.Farm/Open Spac
37.Treegrowth SW
38.Treegrowth MW
39.Treegrowth HW
40.Wasteland/RP
41.G
42.Mobile Home Si
43.PublicWtr/Sept
44.PrivateWtr/Sep
45.Lot improvemen
46.Miscellaneous

Whitefield

Map Lot 008-020 | Account 811 | Location WEARY POND ROAD SOUTH | Card 1 Of 1 | 9/12/2023

Building Style **2 Ranch**		
0.	4.Cape	8.Log
1.Conv.	5.Garrison	9.Other
2.Ranch	6.Split	10.Farnhou
3.R Ranch	7.Contemp	11.Mfg Dbl
Dwelling Units **1**		
Other Units **0**		
Stories **1 One Story**		
1.1	4.1.5	7.
2.2	5.1.75	8.
3.3	6.2.5	9.
Exterior Walls **1 Wood Siding**		
0.	4.Asbestos	8.Concrete
1.Wood	5.Stucco	9.Other
2.Vin/Al	6.Brick	10.Wd Shgl
3.Compos.	7.Stone	11.Cement
Roof Surface **2 Sheet Metal**		
1.Asphalt	4.Wood Sh	7.
2.Metal	5.Other	8.
3.Composit	6.	9.
SF Masonry Trim **0**		
OPEN-3-CUSTOM **0**		
OPEN-4-CUSTOM **0**		
Year Built **2007**		
Year Remodeled **0**		
Foundation **6 Piers**		
1.Concrete	4.Wood	7.
2.C Block	5.Slab	8.
3.Br/Stone	6.Piers	9.
Basement **9 No Basement**		
1.1/4 Bmt	4.Full Bmt	7.
2.1/2 Bmt	5.None	8.
3.3/4 Bmt	6.	9.None
Bsmt Gar # Cars **0**		
Wet Basement **9 No Basement**		
1.Dry	4.	7.
2.Damp	5.	8.
3.Wet	6.	9.

SF Bsmt Living **0**		
Fin Bsmt Grade **0 0**		
BASEMENT FLOOR **0**		
Heat Type **0%** **9 Not Heated**		
0.	4.Steam	8.Fl/Wall
1.HWBB	5.FWA	9.No Heat
2.HWCI	6.GravWA	10.Rad/BB
3.H Pump	7.Electric	11.Monitor
Cool Type **0%** **9 None**		
1.Refrig	4.W&C Air	7.
2.Evapor	5.Radheat	8.
3.H Pump	6.	9.None
Kitchen Style **2 Typical**		
1.New/Remo	4.Obsolete	7.
2.Typical	5.	8.
3.Old Type	6.	9.None
Bath(s) Style **2 Typical Bath(s)**		
1.New/Modr	4.Obsolete	7.
2.Typical	5.	8.
3.Old Type	6.	9.None
# Rooms **2**		
# Bedrooms **1**		
# Full Baths **0**		
# Half Baths **0**		
# Addn Fixtures **1**		
# Fireplaces **0**		

TRIO Software
A Division of Harris Computer Systems

Layout **1 Typical**		
1.Typical	4.	7.
2.Inadeq	5.	8.
3.Horrid	6.	9.
Attic **9 None**		
1.1/4 Fin	4.Full Fin	7.
2.1/2 Fin	5.Fl/Stair	8.
3.3/4 Fin	6.	9.None
Insulation **1 Full**		
1.Full	4.Minimal	7.
2.Heavy	5.Partial	8.
3.Capped	6.	9.None
Unfinished % **0%**		
Grade & Factor **2 Fair 100%**		
1.E Grade	4.B Grade	7.
2.D Grade	5.A Grade	8.SC Grade
3.C Grade	6.AA Grade	9.Same
SQFT (Footprint) **656**		
Condition **3 Below Average**		
1.Poor	4.Avg	7.V G
2.Fair	5.Avg+	8.Exc
3.Avg-	6.Good	9.Same
Phys. % Good **0%**		
Funct. % Good **100%**		
Functional Code **9 None**		
1.Incomp	4.	7.
2.O-Built	5.	8.Other
3.Damage	6.	9.None
Econ. % Good **100%**		
Economic Code **None**		
0.None	3.No Power	6.Bad Abut
1.Location	4.Generate	9.None
2.Encroach	5.SiteLimt	9.
Entrance Code **0**		
1.Interior	4.Vacant	7.
2.Refusal	5.Estimate	8.
3.Informed	6.	9.
Information Code **0**		
1.Owner	4.Agent	7.
2.Relative	5.Estimate	8.
3.Tenant	6.Other	9.

Date Inspected

Additions, Outbuildings & Improvements

Type	Year	Units	Grade	Cond	Phys.	Funct.	Sound Value
21 Open Frame	2007	96	3 100	4	0 %	100 %	
24 Frame Shed	2016	63	2 100	4	0 %	100 %	
					%	%	
					%	%	
					%	%	
					%	%	
					%	%	
					%	%	
					%	%	
					%	%	

1.One Story Fram
2.Two Story Fram
3.Three Story Fr
4.1 & 1/2 Story
5.1 & 3/4 Story
6.2 & 1/2 Story
21.Open Frame Por
22.Encl Frame Por
23.Frame Garage
24.Frame Shed
25.Frame Bay Wind
26.1SFr Overhang
27.Unfin Basement
28.Unfinished Att
29.Finished Attic

Map Lot 009-007-A | Account 82 | Location SOUTH HUNTS MEADOW ROAD | Card 1 Of 1 | 9/12/2023

BANNEN, KELLY A
34 HARTHORN AVENUE
BANGOR ME 04401

B5827P177

Previous Owner
COLPITT, CHRISTINE M
104 SOUTH HUNTS MEADOW ROAD

WHITEFIELD ME 04353
Sale Date: 12/21/2021

Inspection Witnessed By:

X Date

No./Date	Description	Date Insp.

Notes:

Whitefield

Property Data

Neighborhood **1 Whitefield**

Tree Growth Year **0**

X Coordinate **0**

Y Coordinate **0**

Zone/Land Use **11 Residential**

Secondary Zone

Topography **2 Rolling**

1.Level	4.Below St	7.
2.Rolling	5.Low	8.
3.Above St	6.Swampy	9.

Utilities

1.OutHouse	4.Dr Well	7.Cesspool
2.PblcWtr	5.Dug Well	8.LakeDraw
3.PblcSewr	6.Septic	9.None

Street **1 Paved**

1.Paved	4.Proposed	7.
2.Semi Imp	5.Private	8.
3.Gravel	6.	9.None

0

0

Sale Data

Sale Date **12/21/2021**

Price

Sale Type **1 Land Only**

1.Land	4.Mfg unit	7.
2.L & B	5.Other	8.
3.Building	6.	9.

Financing **9 Unknown**

1.Convent	4.Seller	7.
2.FHA/VA	5.Private	8.
3.Assumed	6.Cash	9.Unknown

Validity **2 Related Parties**

1.Valid	4.Split	7.Changes
2.Related	5.Partial	8.Other
3.Distress	6.Exempt	9.

Verified **5 Public Record**

1.Buyer	4.Agent	7.Family
2.Seller	5.Pub Rec	8.Other
3.Lender	6.MLS	9.

Assessment Record

Year	Land	Buildings	Exempt	Total
2011	30,525	0	0	30,525
2012	30,525	0	0	30,525
2013	37,250	0	0	37,250
2014	37,250	0	0	37,250
2015	37,250	0	0	37,250
2016	37,250	0	0	37,250
2017	37,250	0	0	37,250
2018	37,250	0	0	37,250
2019	37,250	0	0	37,250
2020	37,250	0	0	37,250
2021	37,250	0	0	37,250
2022	37,250	0	0	37,250
2023	37,250	0	0	37,250
2024	37,250	0	0	37,250

Land Data

Front Foot	Type	Effective Frontage	Effective Depth	Influence Factor	Influence Code
11.Base 100fft				%	
12.Delta Triangle				%	
13.Nabla Triangle				%	
14.Sec 101to200ff				%	
15.FF 201+Over				%	
				%	
				%	
Square Foot		**Square Feet**			
16.Regular Lot				%	
17.Secondary Lot				%	
18.Excess land				%	
19.Condominium				%	
20.Miscellaneous				%	
				%	
				%	
Fract. Acre		**Acreage/Sites**			
21.Commercial Sit	22	1.50	100	%	0
22.Base Lot	28	3.50	100	%	0
23.A	29	15.00	100	%	0
Acres				%	
24.B				%	
25.Lakefront Site				%	
26.D				%	
27.Secondary Lot				%	
28.Rear Land up t					
29.Rear Land 5-20					

Total Acreage 20.00

Influence Codes

1.Un-Buildable
2.Excess Frtg
3.Topography
4.Size/Shape
5.Access
6.Deed Restricti
7.OPEN SPACE
8.Code Restricti
9.Fract Share

Acres

30.Rear Land 20-5
31.Rear Land 50+
32.Tillable/Pastu
33.Frm/OpnBlue/Cr
34.Farm/Open Spac
35.Farm/Open Spac
36.Farm/Open Spac
37.Treegrowth SW
38.Treegrowth MW
39.Treegrowth HW
40.Wasteland/RP
41.G
42.Mobile Home Si
43.PublicWtr/Sept
44.PrivateWtr/Sep
45.Lot improvemen
46.Miscellaneous

Whitefield

Map Lot 009-007-A | Account 82 | Location SOUTH HUNTS MEADOW ROAD | Card 1 Of 1 | 9/12/2023

Building Style		
0.	4.Cape	8.Log
1.Conv.	5.Garrison	9.Other
2.Ranch	6.Split	10.Farnhou
3.R Ranch	7.Contemp	11.Mfg Dbl

Dwelling Units

Other Units

Stories		
1.1	4.1.5	7.
2.2	5.1.75	8.
3.3	6.2.5	9.

Exterior Walls		
0.	4.Asbestos	8.Concrete
1.Wood	5.Stucco	9.Other
2.Vin/Al	6.Brick	10.Wd Shgl
3.Compos.	7.Stone	11.Cement

Roof Surface		
1.Asphalt	4.Wood Sh	7.
2.Metal	5.Other	8.
3.Composit	6.	9.

SF Masonry Trim

OPEN-3-CUSTOM

OPEN-4-CUSTOM

Year Built

Year Remodeled

Foundation		
1.Concrete	4.Wood	7.
2.C Block	5.Slab	8.
3.Br/Stone	6.Piers	9.

Basement		
1.1/4 Bmt	4.Full Bmt	7.
2.1/2 Bmt	5.None	8.
3.3/4 Bmt	6.	9.None

Bsmt Gar # Cars

Wet Basement		
1.Dry	4.	7.
2.Damp	5.	8.
3.Wet	6.	9.

SF Bsmt Living

Fin Bsmt Grade

BASEMENT FLOOR

Heat Type **0%**		
0.	4.Steam	8.Fl/Wall
1.HWBB	5.FWA	9.No Heat
2.HWCI	6.GravWA	10.Rad/BB
3.H Pump	7.Electric	11.Monitor

Cool Type **0%**		
1.Refrig	4.W&C Air	7.
2.Evapor	5.Radheat	8.
3.H Pump	6.	9.None

Kitchen Style		
1.New/Remo	4.Obsolete	7.
2.Typical	5.	8.
3.Old Type	6.	9.None

Bath(s) Style		
1.New/Modr	4.Obsolete	7.
2.Typical	5.	8.
3.Old Type	6.	9.None

Rooms

Bedrooms

Full Baths

Half Baths

Addn Fixtures

Fireplaces

TRIO Software
A Division of Harris Computer Systems

Layout		
1.Typical	4.	7.
2.Inadeq	5.	8.
3.Horrid	6.	9.

Attic		
1.1/4 Fin	4.Full Fin	7.
2.1/2 Fin	5.Fl/Stair	8.
3.3/4 Fin	6.	9.None

Insulation		
1.Full	4.Minimal	7.
2.Heavy	5.Partial	8.
3.Capped	6.	9.None

Unfinished %

Grade & Factor		
1.E Grade	4.B Grade	7.
2.D Grade	5.A Grade	8.SC Grade
3.C Grade	6.AA Grade	9.Same

SQFT (Footprint)

Condition		
1.Poor	4.Avg	7.V G
2.Fair	5.Avg+	8.Exc
3.Avg-	6.Good	9.Same

Phys. % Good

Funct. % Good

Functional Code		
1.Incomp	4.	7.
2.O-Built	5.	8.Other
3.Damage	6.	9.None

Econ. % Good

Economic Code		
0.None	3.No Power	6.Bad Abut
1.Location	4.Generate	9.None
2.Encroach	5.SiteLimt	9.

Entrance Code **0**		
1.Interior	4.Vacant	7.
2.Refusal	5.Estimate	8.
3.Informed	6.	9.

Information Code **0**		
1.Owner	4.Agent	7.
2.Relative	5.Estimate	8.
3.Tenant	6.Other	9.

Date Inspected

Additions, Outbuildings & Improvements

Type	Year	Units	Grade	Cond	Phys.	Funct.	Sound Value
					%	%	
					%	%	
					%	%	
					%	%	
					%	%	
					%	%	
					%	%	
					%	%	
					%	%	
					%	%	

1.One Story Fram
2.Two Story Fram
3.Three Story Fr
4.1 & 1/2 Story
5.1 & 3/4 Story
6.2 & 1/2 Story
21.Open Frame Por
22.Encl Frame Por
23.Frame Garage
24.Frame Shed
25.Frame Bay Wind
26.1SFr Overhang
27.Unfin Basement
28.Unfinished Att
29.Finished Attic

Map Lot 012-047-A | Account 54 | Location 109 GARDINER ROAD | Card 1 Of 1 | 9/12/2023

BARNARD, JAMES R
PO BOX 18
WHITEFIELD ME 04353

B1170P105

Property Data

Neighborhood	**99 Whitefield**
Tree Growth Year	**0**
X Coordinate	**0**
Y Coordinate	**0**
Zone/Land Use	**11 Residential**
Secondary Zone	
Topography	**1 Level**

1.Level	4.Below St	7.
2.Rolling	5.Low	8.
3.Above St	6.Swampy	9.

Utilities	**4 Drilled Well**	**6 Septic System**

1.OutHouse	4.Dr Well	7.Cesspool
2.PblcWtr	5.Dug Well	8.LakeDraw
3.PblcSewr	6.Septic	9.None

Street	**1 Paved**	

1.Paved	4.Proposed	7.
2.Semi Imp	5.Private	8.
3.Gravel	6.	9.None

0

0

Sale Data

Sale Date	**12/05/1983**
Price	**47,500**
Sale Type	**2 Land & Buildings**

1.Land	4.Mfg unit	7.
2.L & B	5.Other	8.
3.Building	6.	9.

Financing	**9 Unknown**	

1.Convent	4.Seller	7.
2.FHA/VA	5.Private	8.
3.Assumed	6.Cash	9.Unknown

Validity	**1 Arms Length Sale**	

1.Valid	4.Split	7.Changes
2.Related	5.Partial	8.Other
3.Distress	6.Exempt	9.

Verified	**5 Public Record**	

1.Buyer	4.Agent	7.Family
2.Seller	5.Pub Rec	8.Other
3.Lender	6.MLS	9.

Assessment Record

Year	Land	Buildings	Exempt	Total
2011	30,125	106,092	10,000	126,217
2012	29,865	106,092	10,000	125,957
2013	33,150	106,092	10,000	129,242
2014	33,150	106,092	10,000	129,242
2015	33,150	106,092	10,000	129,242
2016	33,150	106,092	10,000	129,242
2017	33,150	106,092	15,000	124,242
2018	33,150	105,286	20,000	118,436
2019	33,150	105,286	20,000	118,436
2020	33,150	105,286	20,000	118,436
2021	33,150	105,286	25,000	113,436
2022	33,150	105,286	24,500	113,936
2023	33,150	105,286	23,000	115,436
2024	33,150	105,286	19,000	119,436

Land Data

Front Foot	Type	Effective Frontage	Effective Depth	Influence Factor	Influence Code
11.Base 100fft				%	
12.Delta Triangle				%	
13.Nabla Triangle				%	
14.Sec 101to200ff				%	
15.FF 201+Over				%	
				%	
				%	
Square Foot		**Square Feet**			
16.Regular Lot				%	
17.Secondary Lot				%	
18.Excess land				%	
19.Condominium				%	
20.Miscellaneous				%	
				%	
				%	
Fract. Acre		**Acreage/Sites**			
21.Commercial Sit	22	1.50	100	%	0
22.Base Lot	28	2.10	100	%	0
23.A	45	1.00	100	%	0
Acres				%	
24.B				%	
25.Lakefront Site				%	
26.D				%	
27.Secondary Lot				%	
28.Rear Land up t					
29.Rear Land 5-20					

Total Acreage 3.60

Influence Codes

1.Un-Buildable
2.Excess Frtg
3.Topography
4.Size/Shape
5.Access
6.Deed Restricti
7.OPEN SPACE
8.Code Restricti
9.Fract Share
Acres
30.Rear Land 20-5
31.Rear Land 50+
32.Tillable/Pastu
33.Frm/OpnBlue/Cr
34.Farm/Open Spac
35.Farm/Open Spac
36.Farm/Open Spac
37.Treegrowth SW
38.Treegrowth MW
39.Treegrowth HW
40.Wasteland/RP
41.G
42.Mobile Home Si
43.PublicWtr/Sept
44.PrivateWtr/Sep
45.Lot improvemen
46.Miscellaneous

Inspection Witnessed By:

X Date

No./Date	Description	Date Insp.

Notes:
8/29/17- REV W/MR INFO. ONLY ADJ. HEAT & PLUMB

Whitefield

Whitefield

Map Lot 012-047-A | Account 54 | Location 109 GARDINER ROAD | Card 1 Of 1 | 9/12/2023

Building Style **4 Cape Cod**		
0.	4.Cape	8.Log
1.Conv.	5.Garrison	9.Other
2.Ranch	6.Split	10.Farnhou
3.R Ranch	7.Contemp	11.Mfg Dbl
Dwelling Units **1**		
Other Units **0**		
Stories **5 One & 3/4 Story**		
1.1	4.1.5	7.
2.2	5.1.75	8.
3.3	6.2.5	9.
Exterior Walls **10 Wood Shingle**		
0.	4.Asbestos	8.Concrete
1.Wood	5.Stucco	9.Other
2.Vin/Al	6.Brick	10.Wd Shgl
3.Compos.	7.Stone	11.Cement
Roof Surface **1 Asphalt Shingles**		
1.Asphalt	4.Wood Sh	7.
2.Metal	5.Other	8.
3.Composit	6.	9.
SF Masonry Trim **0**		
OPEN-3-CUSTOM **0**		
OPEN-4-CUSTOM **0**		
Year Built **1976**		
Year Remodeled **0**		
Foundation **1 Concrete**		
1.Concrete	4.Wood	7.
2.C Block	5.Slab	8.
3.Br/Stone	6.Piers	9.
Basement **4 Full Basement**		
1.1/4 Bmt	4.Full Bmt	7.
2.1/2 Bmt	5.None	8.
3.3/4 Bmt	6.	9.None
Bsmt Gar # Cars **1**		
Wet Basement **1 Dry Basement**		
1.Dry	4.	7.
2.Damp	5.	8.
3.Wet	6.	9.

SF Bsmt Living **0**		
Fin Bsmt Grade **0 0**		
BASEMENT FLOOR **0**		
Heat Type **100% 7 Electric**		
0.	4.Steam	8.Fl/Wall
1.HWBB	5.FWA	9.No Heat
2.HWCI	6.GravWA	10.Rad/BB
3.H Pump	7.Electric	11.Monitor
Cool Type **0% 9 None**		
1.Refrig	4.W&C Air	7.
2.Evapor	5.Radheat	8.
3.H Pump	6.	9.None
Kitchen Style **1 New/Remodeled**		
1.New/Remo	4.Obsolete	7.
2.Typical	5.	8.
3.Old Type	6.	9.None
Bath(s) Style **1 New/modern**		
1.New/Modr	4.Obsolete	7.
2.Typical	5.	8.
3.Old Type	6.	9.None
# Rooms **6**		
# Bedrooms **3**		
# Full Baths **2**		
# Half Baths **0**		
# Addn Fixtures **0**		
# Fireplaces **0**		

TRIO Software
A Division of Harris Computer Systems

Layout **1 Typical**		
1.Typical	4.	7.
2.Inadeq	5.	8.
3.Horrid	6.	9.
Attic **9 None**		
1.1/4 Fin	4.Full Fin	7.
2.1/2 Fin	5.Fl/Stair	8.
3.3/4 Fin	6.	9.None
Insulation **1 Full**		
1.Full	4.Minimal	7.
2.Heavy	5.Partial	8.
3.Capped	6.	9.None
Unfinished % **0%**		
Grade & Factor **3 Average 100%**		
1.E Grade	4.B Grade	7.
2.D Grade	5.A Grade	8.SC Grade
3.C Grade	6.AA Grade	9.Same
SQFT (Footprint) **768**		
Condition **4 Average**		
1.Poor	4.Avg	7.V G
2.Fair	5.Avg+	8.Exc
3.Avg-	6.Good	9.Same
Phys. % Good **0%**		
Funct. % Good **100%**		
Functional Code **9 None**		
1.Incomp	4.	7.
2.O-Built	5.	8.Other
3.Damage	6.	9.None
Econ. % Good **100%**		
Economic Code **None**		
0.None	3.No Power	6.Bad Abut
1.Location	4.Generate	9.None
2.Encroach	5.SiteLimt	9.
Entrance Code **1 Interior Inspect**		
1.Interior	4.Vacant	7.
2.Refusal	5.Estimate	8.
3.Informed	6.	9.
Information Code **1 Owner**		
1.Owner	4.Agent	7.
2.Relative	5.Estimate	8.
3.Tenant	6.Other	9.

Date Inspected

Additions, Outbuildings & Improvements

Type	Year	Units	Grade	Cond	Phys.	Funct.	Sound Value
					%	%	
					%	%	
					%	%	
					%	%	
					%	%	
					%	%	
					%	%	
					%	%	
					%	%	
					%	%	

1.One Story Fram
2.Two Story Fram
3.Three Story Fr
4.1 & 1/2 Story
5.1 & 3/4 Story
6.2 & 1/2 Story
21.Open Frame Por
22.Encl Frame Por
23.Frame Garage
24.Frame Shed
25.Frame Bay Wind
26.1SFr Overhang
27.Unfin Basement
28.Unfinished Att
29.Finished Attic

Map Lot 004-022 | Account 124 | Location 286 WISCASSET ROAD | Card 1 Of 1 | 9/12/2023

BARNES, AUDRA S
BARNES, TRAVIS D
286 WISCASSET ROAD
WHITEFIELD ME 04353

B5986P172

Previous Owner
AYALA, RICARDO
AYALA, TIFFANY
286 WISCASSET ROAD
WHITEFIELD ME 04353
Sale Date: 3/30/2023

Previous Owner
CAMPBELL, NEILAND N JR
865 BISCAY ROAD

BREMEN ME 04551-3102
Sale Date: 7/26/2021

Inspection Witnessed By:

X Date

No./Date	Description	Date Insp.

Notes:

Whitefield

Property Data

Neighborhood **1 Whitefield**

Tree Growth Year **0**

X Coordinate **0**

Y Coordinate **0**

Zone/Land Use **11 Residential**

Secondary Zone

Topography **1 Level**

1.Level	4.Below St	7.
2.Rolling	5.Low	8.
3.Above St	6.Swampy	9.

Utilities **4 Drilled Well** **6 Septic System**

1.OutHouse	4.Dr Well	7.Cesspool
2.PblcWtr	5.Dug Well	8.LakeDraw
3.PblcSewr	6.Septic	9.None

Street **1 Paved**

1.Paved	4.Proposed	7.
2.Semi Imp	5.Private	8.
3.Gravel	6.	9.None

0

0

Sale Data

Sale Date **3/30/2023**

Price **456,000**

Sale Type **2 Land & Buildings**

1.Land	4.Mfg unit	7.
2.L & B	5.Other	8.
3.Building	6.	9.

Financing **9 Unknown**

1.Convent	4.Seller	7.
2.FHA/VA	5.Private	8.
3.Assumed	6.Cash	9.Unknown

Validity **1 Arms Length Sale**

1.Valid	4.Split	7.Changes
2.Related	5.Partial	8.Other
3.Distress	6.Exempt	9.

Verified **5 Public Record**

1.Buyer	4.Agent	7.Family
2.Seller	5.Pub Rec	8.Other
3.Lender	6.MLS	9.

Assessment Record

Year	Land	Buildings	Exempt	Total
2011	36,555	180,419	10,000	206,974
2012	36,555	180,419	10,000	206,974
2013	41,210	180,419	10,000	211,629
2014	41,210	180,419	10,000	211,629
2015	41,210	180,419	10,000	211,629
2016	41,210	180,419	10,000	211,629
2017	41,210	180,419	15,000	206,629
2018	41,210	180,419	20,000	201,629
2019	41,210	180,419	20,000	201,629
2020	41,210	180,419	20,000	201,629
2021	41,210	180,419	25,000	196,629
2022	41,210	180,652	24,500	197,362
2023	41,210	180,652	0	221,862
2024	41,210	180,652	4,560	217,302

Land Data

Front Foot

11.Base 100fft
12.Delta Triangle
13.Nabla Triangle
14.Sec 101to200ff
15.FF 201+Over

Square Foot

16.Regular Lot
17.Secondary Lot
18.Excess land
19.Condominium
20.Miscellaneous

Fract. Acre

21.Commercial Sit
22.Base Lot
23.A

Acres

24.B
25.Lakefront Site
26.D
27.Secondary Lot
28.Rear Land up t
29.Rear Land 5-20

Type	Effective Frontage	Effective Depth	Influence Factor	Influence Code
			%	
			%	
			%	
			%	
			%	
			%	
			%	
	Square Feet			
			%	
			%	
			%	
			%	
			%	
			%	
			%	
	Acreage/Sites			
22	1.50	100	%	0
28	3.50	100	%	0
47	1.00	100	%	0
45	1.00	100	%	0
29	1.20	100	%	0
			%	
			%	

Total Acreage 6.20

Influence Codes

1.Un-Buildable
2.Excess Frtg
3.Topography
4.Size/Shape
5.Access
6.Deed Restricti
7.OPEN SPACE
8.Code Restricti
9.Fract Share

Acres

30.Rear Land 20-5
31.Rear Land 50+
32.Tillable/Pastu
33.Frm/OpnBlue/Cr
34.Farm/Open Spac
35.Farm/Open Spac
36.Farm/Open Spac
37.Treegrowth SW
38.Treegrowth MW
39.Treegrowth HW
40.Wasteland/RP
41.G
42.Mobile Home Si
43.PublicWtr/Sept
44.PrivateWtr/Sep
45.Lot improvemen
46.Miscellaneous

Whitefield

Map Lot 004-022 | Account 124 | Location 286 WISCASSET ROAD | Card 1 Of 1 | 9/12/2023

Building Style **5 Garrison**		
0.	4.Cape	8.Log
1.Conv.	5.Garrison	9.Other
2.Ranch	6.Split	10.Farnhou
3.R Ranch	7.Contemp	11.Mfg Dbl
Dwelling Units **1**		
Other Units **0**		
Stories **2 Two Story**		
1.1	4.1.5	7.
2.2	5.1.75	8.
3.3	6.2.5	9.
Exterior Walls **1 Wood Siding**		
0.	4.Asbestos	8.Concrete
1.Wood	5.Stucco	9.Other
2.Vin/Al	6.Brick	10.Wd Shgl
3.Compos.	7.Stone	11.Cement
Roof Surface **1 Asphalt Shingles**		
1.Asphalt	4.Wood Sh	7.
2.Metal	5.Other	8.
3.Composit	6.	9.
SF Masonry Trim **0**		
OPEN-3-CUSTOM **0**		
OPEN-4-CUSTOM **0**		
Year Built **1996**		
Year Remodeled **0**		
Foundation **1 Concrete**		
1.Concrete	4.Wood	7.
2.C Block	5.Slab	8.
3.Br/Stone	6.Piers	9.
Basement **4 Full Basement**		
1.1/4 Bmt	4.Full Bmt	7.
2.1/2 Bmt	5.None	8.
3.3/4 Bmt	6.	9.None
Bsmt Gar # Cars **0**		
Wet Basement **1 Dry Basement**		
1.Dry	4.	7.
2.Damp	5.	8.
3.Wet	6.	9.

SF Bsmt Living **0**		
Fin Bsmt Grade **0 0**		
BASEMENT FLOOR **0**		
Heat Type **100% 1 Hot Water BB**		
0.	4.Steam	8.Fl/Wall
1.HWBB	5.FWA	9.No Heat
2.HWCI	6.GravWA	10.Rad/BB
3.H Pump	7.Electric	11.Monitor
Cool Type **0% 9 None**		
1.Refrig	4.W&C Air	7.
2.Evapor	5.Radheat	8.
3.H Pump	6.	9.None
Kitchen Style **1 New/Remodeled**		
1.New/Remo	4.Obsolete	7.
2.Typical	5.	8.
3.Old Type	6.	9.None
Bath(s) Style **1 New/modern**		
1.New/Modr	4.Obsolete	7.
2.Typical	5.	8.
3.Old Type	6.	9.None
# Rooms **7**		
# Bedrooms **4**		
# Full Baths **1**		
# Half Baths **1**		
# Addn Fixtures **2**		
# Fireplaces **0**		

TRIO Software
A Division of Harris Computer Systems

Layout **1 Typical**		
1.Typical	4.	7.
2.Inadeq	5.	8.
3.Horrid	6.	9.
Attic **9 None**		
1.1/4 Fin	4.Full Fin	7.
2.1/2 Fin	5.Fl/Stair	8.
3.3/4 Fin	6.	9.None
Insulation **1 Full**		
1.Full	4.Minimal	7.
2.Heavy	5.Partial	8.
3.Capped	6.	9.None
Unfinished % **0%**		
Grade & Factor **3 Average 100%**		
1.E Grade	4.B Grade	7.
2.D Grade	5.A Grade	8.SC Grade
3.C Grade	6.AA Grade	9.Same
SQFT (Footprint) **896**		
Condition **6 Good**		
1.Poor	4.Avg	7.V G
2.Fair	5.Avg+	8.Exc
3.Avg-	6.Good	9.Same
Phys. % Good **0%**		
Funct. % Good **100%**		
Functional Code **9 None**		
1.Incomp	4.	7.
2.O-Built	5.	8.Other
3.Damage	6.	9.None
Econ. % Good **100%**		
Economic Code **None**		
0.None	3.No Power	6.Bad Abut
1.Location	4.Generate	9.None
2.Encroach	5.SiteLimt	9.
Entrance Code **0**		
1.Interior	4.Vacant	7.
2.Refusal	5.Estimate	8.
3.Informed	6.	9.
Information Code **0**		
1.Owner	4.Agent	7.
2.Relative	5.Estimate	8.
3.Tenant	6.Other	9.

Date Inspected

Additions, Outbuildings & Improvements

Type	Year	Units	Grade	Cond	Phys.	Funct.	Sound Value
22 Encl Frame Porch	1998	798	3 100	4	0 %	100 %	
23 Frame Garage	1998	896	3 100	6	0 %	100 %	
409 Concrete Pad	1996	896	3 100	4	0 %	100 %	
24 Frame Shed	2009	140	3 100	4	0 %	100 %	
					%	%	
					%	%	
					%	%	
					%	%	
					%	%	
					%	%	

1.One Story Fram
2.Two Story Fram
3.Three Story Fr
4.1 & 1/2 Story
5.1 & 3/4 Story
6.2 & 1/2 Story
21.Open Frame Por
22.Encl Frame Por
23.Frame Garage
24.Frame Shed
25.Frame Bay Wind
26.1SFr Overhang
27.Unfin Basement
28.Unfinished Att
29.Finished Attic

Map Lot 007-064 | Account 1219 | Location 868 EAST RIVER ROAD | Card 1 Of 1 | 9/12/2023

BARNES, ROBERT S II
868 EAST RIVER ROAD
WHITEFIELD ME 04353

B3983P271

Previous Owner
RUSHLAU ROBIN S.
77 ORCHARD HILL ROAD

DRESDEN ME 04342
Sale Date: 3/31/2008

Inspection Witnessed By:

X Date

No./Date	Description	Date Insp.

Notes:

Whitefield

Property Data

Neighborhood **1 Whitefield**

Tree Growth Year **0**

X Coordinate **0**

Y Coordinate **0**

Zone/Land Use **11 Residential**

Secondary Zone

Topography **2 Rolling**

1.Level 4.Below St 7.
2.Rolling 5.Low 8.
3.Above St 6.Swampy 9.

Utilities **1 Outhouse**

1.OutHouse 4.Dr Well 7.Cesspool
2.PblcWtr 5.Dug Well 8.LakeDraw
3.PblcSewr 6.Septic 9.None

Street **1 Paved**

1.Paved 4.Proposed 7.
2.Semi Imp 5.Private 8.
3.Gravel 6. 9.None

0

0

Sale Data

Sale Date **3/31/2008**

Price

Sale Type **2 Land & Buildings**

1.Land 4.Mfg unit 7.
2.L & B 5.Other 8.
3.Building 6. 9.

Financing **9 Unknown**

1.Convent 4.Seller 7.
2.FHA/VA 5.Private 8.
3.Assumed 6.Cash 9.Unknown

Validity **2 Related Parties**

1.Valid 4.Split 7.Changes
2.Related 5.Partial 8.Other
3.Distress 6.Exempt 9.

Verified **4 Agent**

1.Buyer 4.Agent 7.Family
2.Seller 5.Pub Rec 8.Other
3.Lender 6.MLS 9.

Assessment Record

Year	Land	Buildings	Exempt	Total
2011	23,083	11,710	0	34,793
2012	33,083	11,710	0	44,793
2013	38,090	11,710	0	49,800
2014	38,090	11,710	0	49,800
2015	34,810	2,000	0	36,810
2016	34,810	2,000	0	36,810
2017	34,810	2,000	0	36,810
2018	34,810	2,000	0	36,810
2019	34,810	2,000	0	36,810
2020	34,810	2,000	0	36,810
2021	34,810	2,000	0	36,810
2022	34,810	2,000	0	36,810
2023	34,810	2,000	0	36,810
2024	34,810	2,000	0	36,810

Land Data

Front Foot

11.Base 100fft
12.Delta Triangle
13.Nabla Triangle
14.Sec 101to200ff
15.FF 201+Over

Square Foot

16.Regular Lot
17.Secondary Lot
18.Excess land
19.Condominium
20.Miscellaneous

Fract. Acre

21.Commercial Sit
22.Base Lot
23.A

Acres

24.B
25.Lakefront Site
26.D
27.Secondary Lot
28.Rear Land up t
29.Rear Land 5-20

Type	Effective Frontage	Effective Depth	Influence Factor	Influence Code
			%	
			%	
			%	
			%	
			%	
			%	
			%	
	Square Feet			
			%	
			%	
			%	
			%	
			%	
			%	
			%	
	Acreage/Sites			
22	1.50	100	%	0
28	3.50	100	%	0
29	11.95	100	%	0
			%	
			%	
			%	
			%	

Total Acreage 16.95

Influence Codes

1.Un-Buildable
2.Excess Frtg
3.Topography
4.Size/Shape
5.Access
6.Deed Restricti
7.OPEN SPACE
8.Code Restricti
9.Fract Share

Acres

30.Rear Land 20-5
31.Rear Land 50+
32.Tillable/Pastu
33.Frm/OpnBlue/Cr
34.Farm/Open Spac
35.Farm/Open Spac
36.Farm/Open Spac
37.Treegrowth SW
38.Treegrowth MW
39.Treegrowth HW
40.Wasteland/RP
41.G
42.Mobile Home Si
43.PublicWtr/Sept
44.PrivateWtr/Sep
45.Lot improvemen
46.Miscellaneous

Whitefield

Map Lot 007-064 | Account 1219 | Location 868 EAST RIVER ROAD | Card 1 Of 1 | 9/12/2023

Building Style		
0.	4.Cape	8.Log
1.Conv.	5.Garrison	9.Other
2.Ranch	6.Split	10.Farnhou
3.R Ranch	7.Contemp	11.Mfg Dbl

Dwelling Units

Other Units

Stories		
1.1	4.1.5	7.
2.2	5.1.75	8.
3.3	6.2.5	9.

Exterior Walls		
0.	4.Asbestos	8.Concrete
1.Wood	5.Stucco	9.Other
2.Vin/Al	6.Brick	10.Wd Shgl
3.Compos.	7.Stone	11.Cement

Roof Surface		
1.Asphalt	4.Wood Sh	7.
2.Metal	5.Other	8.
3.Composit	6.	9.

SF Masonry Trim

OPEN-3-CUSTOM

OPEN-4-CUSTOM

Year Built

Year Remodeled

Foundation		
1.Concrete	4.Wood	7.
2.C Block	5.Slab	8.
3.Br/Stone	6.Piers	9.

Basement		
1.1/4 Bmt	4.Full Bmt	7.
2.1/2 Bmt	5.None	8.
3.3/4 Bmt	6.	9.None

Bsmt Gar # Cars

Wet Basement		
1.Dry	4.	7.
2.Damp	5.	8.
3.Wet	6.	9.

SF Bsmt Living

Fin Bsmt Grade

BASEMENT FLOOR

Heat Type **100%**		
0.	4.Steam	8.Fl/Wall
1.HWBB	5.FWA	9.No Heat
2.HWCI	6.GravWA	10.Rad/BB
3.H Pump	7.Electric	11.Monitor

Cool Type **0%**		
1.Refrig	4.W&C Air	7.
2.Evapor	5.Radheat	8.
3.H Pump	6.	9.None

Kitchen Style		
1.New/Remo	4.Obsolete	7.
2.Typical	5.	8.
3.Old Type	6.	9.None

Bath(s) Style		
1.New/Modr	4.Obsolete	7.
2.Typical	5.	8.
3.Old Type	6.	9.None

Rooms

Bedrooms

Full Baths

Half Baths

Addn Fixtures

Fireplaces

TRIO Software
A Division of Harris Computer Systems

Layout		
1.Typical	4.	7.
2.Inadeq	5.	8.
3.Horrid	6.	9.

Attic		
1.1/4 Fin	4.Full Fin	7.
2.1/2 Fin	5.Fl/Stair	8.
3.3/4 Fin	6.	9.None

Insulation		
1.Full	4.Minimal	7.
2.Heavy	5.Partial	8.
3.Capped	6.	9.None

Unfinished %

Grade & Factor		
1.E Grade	4.B Grade	7.
2.D Grade	5.A Grade	8.SC Grade
3.C Grade	6.AA Grade	9.Same

SQFT (Footprint)

Condition		
1.Poor	4.Avg	7.V G
2.Fair	5.Avg+	8.Exc
3.Avg-	6.Good	9.Same

Phys. % Good

Funct. % Good

Functional Code		
1.Incomp	4.	7.
2.O-Built	5.	8.Other
3.Damage	6.	9.None

Econ. % Good

Economic Code		
0.None	3.No Power	6.Bad Abut
1.Location	4.Generate	9.None
2.Encroach	5.SiteLimt	9.

Entrance Code **3 Information Only**		
1.Interior	4.Vacant	7.
2.Refusal	5.Estimate	8.
3.Informed	6.	9.

Information Code **3 Tenant**		
1.Owner	4.Agent	7.
2.Relative	5.Estimate	8.
3.Tenant	6.Other	9.

Date Inspected

Additions, Outbuildings & Improvements

Type	Year	Units	Grade	Cond	Phys.	Funct.	Sound Value
72 YURT	1990				%	%	2,000
					%	%	
					%	%	
					%	%	
					%	%	
					%	%	
					%	%	
					%	%	
					%	%	
					%	%	

1.One Story Fram
2.Two Story Fram
3.Three Story Fr
4.1 & 1/2 Story
5.1 & 3/4 Story
6.2 & 1/2 Story
21.Open Frame Por
22.Encl Frame Por
23.Frame Garage
24.Frame Shed
25.Frame Bay Wind
26.1SFr Overhang
27.Unfin Basement
28.Unfinished Att
29.Finished Attic

Map Lot 028-008 | Account 1041 | Location 35 HORNPOUT LANE | Card 1 Of 1 | 9/12/2023

BARNSTEIN JOHN
BARNSTEIN, SHEILA
PO BOX 5
WARREN ME 04864

B2375P253

Property Data

Neighborhood **1 Whitefield**

Tree Growth Year **0**

X Coordinate **0**

Y Coordinate **0**

Zone/Land Use **11 Residential**

Secondary Zone

Topography **1 Level**

1.Level	4.Below St	7.
2.Rolling	5.Low	8.
3.Above St	6.Swampy	9.

Utilities **8 Lake Drawn** **1 Outhouse**

1.OutHouse	4.Dr Well	7.Cesspool
2.PblcWtr	5.Dug Well	8.LakeDraw
3.PblcSewr	6.Septic	9.None

Street **3 Gravel**

1.Paved	4.Proposed	7.
2.Semi Imp	5.Private	8.
3.Gravel	6.	9.None

0

0

Sale Data

Sale Date

Price

Sale Type

1.Land	4.Mfg unit	7.
2.L & B	5.Other	8.
3.Building	6.	9.

Financing

1.Convent	4.Seller	7.
2.FHA/VA	5.Private	8.
3.Assumed	6.Cash	9.Unknown

Validity

1.Valid	4.Split	7.Changes
2.Related	5.Partial	8.Other
3.Distress	6.Exempt	9.

Verified

1.Buyer	4.Agent	7.Family
2.Seller	5.Pub Rec	8.Other
3.Lender	6.MLS	9.

Assessment Record

Year	Land	Buildings	Exempt	Total
2011	38,500	13,965	0	52,465
2012	28,500	13,965	0	42,465
2013	35,000	13,965	0	48,965
2014	35,000	13,965	0	48,965
2015	35,000	13,965	0	48,965
2016	35,000	13,965	0	48,965
2017	35,000	13,965	0	48,965
2018	35,000	13,965	0	48,965
2019	35,000	13,965	0	48,965
2020	35,000	13,965	0	48,965
2021	35,000	13,965	0	48,965
2022	35,000	13,965	0	48,965
2023	35,000	13,965	0	48,965
2024	35,000	13,965	0	48,965

Land Data

Front Foot	Type	Effective Frontage	Effective Depth	Influence Factor	Influence Code
11.Base 100fft				%	
12.Delta Triangle				%	
13.Nabla Triangle				%	
14.Sec 101to200ff				%	
15.FF 201+Over				%	
				%	
				%	
Square Foot		**Square Feet**			
16.Regular Lot				%	
17.Secondary Lot				%	
18.Excess land				%	
19.Condominium				%	
20.Miscellaneous				%	
				%	
				%	
Fract. Acre		**Acreage/Sites**			
21.Commercial Sit	22	0.26	100	%	0
22.Base Lot	49	1.00	100	%	0
23.A	45	0.50	100	%	0
Acres				%	
24.B				%	
25.Lakefront Site				%	
26.D				%	
27.Secondary Lot				%	
28.Rear Land up t					
29.Rear Land 5-20					

Total Acreage 0.26

Influence Codes

1.Un-Buildable
2.Excess Frtg
3.Topography
4.Size/Shape
5.Access
6.Deed Restricti
7.OPEN SPACE
8.Code Restricti
9.Fract Share
Acres
30.Rear Land 20-5
31.Rear Land 50+
32.Tillable/Pastu
33.Frm/OpnBlue/Cr
34.Farm/Open Spac
35.Farm/Open Spac
36.Farm/Open Spac
37.Treegrowth SW
38.Treegrowth MW
39.Treegrowth HW
40.Wasteland/RP
41.G
42.Mobile Home Si
43.PublicWtr/Sept
44.PrivateWtr/Sep
45.Lot improvemen
46.Miscellaneous

Inspection Witnessed By:

X Date

No./Date	Description	Date Insp.

Notes:

Whitefield

Whitefield

Map Lot 028-008 | Account 1041 | Location 35 HORNPOUT LANE | Card 1 Of 1 | 9/12/2023

Building Style	**2 Ranch**	
0.	4.Cape	8.Log
1.Conv.	5.Garrison	9.Other
2.Ranch	6.Split	10.Farnhou
3.R Ranch	7.Contemp	11.Mfg Dbl
Dwelling Units	**1**	
Other Units	**0**	
Stories	**1 One Story**	
1.1	4.1.5	7.
2.2	5.1.75	8.
3.3	6.2.5	9.
Exterior Walls	**1 Wood Siding**	
0.	4.Asbestos	8.Concrete
1.Wood	5.Stucco	9.Other
2.Vin/Al	6.Brick	10.Wd Shgl
3.Compos.	7.Stone	11.Cement
Roof Surface	**1 Asphalt Shingles**	
1.Asphalt	4.Wood Sh	7.
2.Metal	5.Other	8.
3.Composit	6.	9.
SF Masonry Trim	**0**	
OPEN-3-CUSTOM	**0**	
OPEN-4-CUSTOM	**0**	
Year Built	**1955**	
Year Remodeled	**0**	
Foundation	**6 Piers**	
1.Concrete	4.Wood	7.
2.C Block	5.Slab	8.
3.Br/Stone	6.Piers	9.
Basement	**9 No Basement**	
1.1/4 Bmt	4.Full Bmt	7.
2.1/2 Bmt	5.None	8.
3.3/4 Bmt	6.	9.None
Bsmt Gar # Cars	**0**	
Wet Basement	**9 No Basement**	
1.Dry	4.	7.
2.Damp	5.	8.
3.Wet	6.	9.

SF Bsmt Living	**0**	
Fin Bsmt Grade	**0 0**	
BASEMENT FLOOR	**0**	
Heat Type	**100%**	**12 Wood stoves**
0.	4.Steam	8.Fl/Wall
1.HWBB	5.FWA	9.No Heat
2.HWCI	6.GravWA	10.Rad/BB
3.H Pump	7.Electric	11.Monitor
Cool Type	**0%**	**9 None**
1.Refrig	4.W&C Air	7.
2.Evapor	5.Radheat	8.
3.H Pump	6.	9.None
Kitchen Style	**2 Typical**	
1.New/Remo	4.Obsolete	7.
2.Typical	5.	8.
3.Old Type	6.	9.None
Bath(s) Style	**2 Typical Bath(s)**	
1.New/Modr	4.Obsolete	7.
2.Typical	5.	8.
3.Old Type	6.	9.None
# Rooms	**3**	
# Bedrooms	**1**	
# Full Baths	**0**	
# Half Baths	**0**	
# Addn Fixtures	**1**	
# Fireplaces	**0**	

TRIO Software
A Division of Harris Computer Systems

Layout	**1 Typical**	
1.Typical	4.	7.
2.Inadeq	5.	8.
3.Horrid	6.	9.
Attic	**9 None**	
1.1/4 Fin	4.Full Fin	7.
2.1/2 Fin	5.Fl/Stair	8.
3.3/4 Fin	6.	9.None
Insulation	**9 None**	
1.Full	4.Minimal	7.
2.Heavy	5.Partial	8.
3.Capped	6.	9.None
Unfinished %	**0%**	
Grade & Factor	**2 Fair 100%**	
1.E Grade	4.B Grade	7.
2.D Grade	5.A Grade	8.SC Grade
3.C Grade	6.AA Grade	9.Same
SQFT (Footprint)	**462**	
Condition	**3 Below Average**	
1.Poor	4.Avg	7.V G
2.Fair	5.Avg+	8.Exc
3.Avg-	6.Good	9.Same
Phys. % Good	**0%**	
Funct. % Good	**100%**	
Functional Code	**9 None**	
1.Incomp	4.	7.
2.O-Built	5.	8.Other
3.Damage	6.	9.None
Econ. % Good	**100%**	
Economic Code	**None**	
0.None	3.No Power	6.Bad Abut
1.Location	4.Generate	9.None
2.Encroach	5.SiteLimt	9.
Entrance Code	**1 Interior Inspect**	
1.Interior	4.Vacant	7.
2.Refusal	5.Estimate	8.
3.Informed	6.	9.
Information Code	**1 Owner**	
1.Owner	4.Agent	7.
2.Relative	5.Estimate	8.
3.Tenant	6.Other	9.

Date Inspected

Additions, Outbuildings & Improvements

Type	Year	Units	Grade	Cond	Phys.	Funct.	Sound Value
					%	%	
					%	%	
					%	%	
					%	%	
					%	%	
					%	%	
					%	%	
					%	%	
					%	%	
					%	%	

1.One Story Fram
2.Two Story Fram
3.Three Story Fr
4.1 & 1/2 Story
5.1 & 3/4 Story
6.2 & 1/2 Story
21.Open Frame Por
22.Encl Frame Por
23.Frame Garage
24.Frame Shed
25.Frame Bay Wind
26.1SFr Overhang
27.Unfin Basement
28.Unfinished Att
29.Finished Attic

Map Lot 003-008-B | Account 343 | Location 420 PITTSTON ROAD | Card 1 Of 1 | 9/12/2023

BARON, ERNEST F JR
BARON, JENNIFER E
1307 EAST PITTSTON ROAD
PITTSTON ME 04345

B2096P131

Property Data

Neighborhood **1 Whitefield**

Tree Growth Year **0**

X Coordinate **0**

Y Coordinate **0**

Zone/Land Use **11 Residential**

Secondary Zone

Topography **1 Level**

1.Level	4.Below St	7.
2.Rolling	5.Low	8.
3.Above St	6.Swampy	9.

Utilities **4 Drilled Well** **6 Septic System**

1.OutHouse	4.Dr Well	7.Cesspool
2.PblcWtr	5.Dug Well	8.LakeDraw
3.PblcSewr	6.Septic	9.None

Street **1 Paved**

1.Paved	4.Proposed	7.
2.Semi Imp	5.Private	8.
3.Gravel	6.	9.None

0

0

Sale Data

Sale Date

Price

Sale Type

1.Land	4.Mfg unit	7.
2.L & B	5.Other	8.
3.Building	6.	9.

Financing

1.Convent	4.Seller	7.
2.FHA/VA	5.Private	8.
3.Assumed	6.Cash	9.Unknown

Validity

1.Valid	4.Split	7.Changes
2.Related	5.Partial	8.Other
3.Distress	6.Exempt	9.

Verified

1.Buyer	4.Agent	7.Family
2.Seller	5.Pub Rec	8.Other
3.Lender	6.MLS	9.

Assessment Record

Year	Land	Buildings	Exempt	Total
2011	28,500	85,668	0	114,168
2012	28,500	85,668	0	114,168
2013	30,000	85,668	0	115,668
2014	30,000	85,668	0	115,668
2015	30,000	85,668	0	115,668
2016	15,000	41,645	0	56,645
2017	15,000	41,645	0	56,645
2018	15,000	41,645	0	56,645
2019	15,000	41,645	0	56,645
2020	15,000	41,645	0	56,645
2021	15,000	41,645	0	56,645
2022	15,000	47,806	0	62,806
2023	15,000	47,806	0	62,806
2024	15,000	47,806	0	62,806

Land Data

Front Foot	Type	Effective Frontage	Effective Depth	Influence Factor	Influence Code
11.Base 100fft				%	
12.Delta Triangle				%	
13.Nabla Triangle				%	
14.Sec 101to200ff				%	
15.FF 201+Over				%	
				%	
				%	
Square Foot		**Square Feet**			
16.Regular Lot				%	
17.Secondary Lot				%	
18.Excess land				%	
19.Condominium				%	
20.Miscellaneous				%	
				%	
				%	
Fract. Acre		**Acreage/Sites**			
21.Commercial Sit	22	0.38	50	%	0
22.Base Lot	45	1.00	50	%	0
23.A				%	
Acres				%	
24.B				%	
25.Lakefront Site				%	
26.D				%	
27.Secondary Lot				%	
28.Rear Land up t					
29.Rear Land 5-20					

Total Acreage 0.38

Influence Codes

1.Un-Buildable
2.Excess Frtg
3.Topography
4.Size/Shape
5.Access
6.Deed Restricti
7.OPEN SPACE
8.Code Restricti
9.Fract Share

Acres

30.Rear Land 20-5
31.Rear Land 50+
32.Tillable/Pastu
33.Frm/OpnBlue/Cr
34.Farm/Open Spac
35.Farm/Open Spac
36.Farm/Open Spac
37.Treegrowth SW
38.Treegrowth MW
39.Treegrowth HW
40.Wasteland/RP
41.G
42.Mobile Home Si
43.PublicWtr/Sept
44.PrivateWtr/Sep
45.Lot improvemen
46.Miscellaneous

Inspection Witnessed By:

X Date

No./Date	Description	Date Insp.

Notes:

12/23/20 REV NAH ADJ SIDING & COND HOUSE, ADD WD. 50% DUE TO TOWN LINE DIVIDES PROPERTY, GAR IN PITTSTON

Whitefield

Whitefield

Map Lot 003-008-B | Account 343 | Location 420 PITTSTON ROAD | Card 1 Of 1 | 9/12/2023

Building Style **2 Ranch**		
0.	4.Cape	8.Log
1.Conv.	5.Garrison	9.Other
2.Ranch	6.Split	10.Farnhou
3.R Ranch	7.Contemp	11.Mfg Dbl
Dwelling Units **1**		
Other Units **0**		
Stories **1 One Story**		
1.1	4.1.5	7.
2.2	5.1.75	8.
3.3	6.2.5	9.
Exterior Walls **1 Wood Siding**		
0.	4.Asbestos	8.Concrete
1.Wood	5.Stucco	9.Other
2.Vin/Al	6.Brick	10.Wd Shgl
3.Compos.	7.Stone	11.Cement
Roof Surface **1 Asphalt Shingles**		
1.Asphalt	4.Wood Sh	7.
2.Metal	5.Other	8.
3.Composit	6.	9.
SF Masonry Trim **0**		
OPEN-3-CUSTOM **0**		
OPEN-4-CUSTOM **0**		
Year Built **1970**		
Year Remodeled **0**		
Foundation **1 Concrete**		
1.Concrete	4.Wood	7.
2.C Block	5.Slab	8.
3.Br/Stone	6.Piers	9.
Basement **4 Full Basement**		
1.1/4 Bmt	4.Full Bmt	7.
2.1/2 Bmt	5.None	8.
3.3/4 Bmt	6.	9.None
Bsmt Gar # Cars **0**		
Wet Basement **1 Dry Basement**		
1.Dry	4.	7.
2.Damp	5.	8.
3.Wet	6.	9.

SF Bsmt Living **738**		
Fin Bsmt Grade **3 1**		
BASEMENT FLOOR **1**		
Heat Type **100% 1 Hot Water BB**		
0.	4.Steam	8.Fl/Wall
1.HWBB	5.FWA	9.No Heat
2.HWCI	6.GravWA	10.Rad/BB
3.H Pump	7.Electric	11.Monitor
Cool Type **0% 9 None**		
1.Refrig	4.W&C Air	7.
2.Evapor	5.Radheat	8.
3.H Pump	6.	9.None
Kitchen Style **1 New/Remodeled**		
1.New/Remo	4.Obsolete	7.
2.Typical	5.	8.
3.Old Type	6.	9.None
Bath(s) Style **1 New/modern**		
1.New/Modr	4.Obsolete	7.
2.Typical	5.	8.
3.Old Type	6.	9.None
# Rooms **5**		
# Bedrooms **2**		
# Full Baths **2**		
# Half Baths **0**		
# Addn Fixtures **2**		
# Fireplaces **0**		

TRIO Software
A Division of Harris Computer Systems

Layout **1 Typical**		
1.Typical	4.	7.
2.Inadeq	5.	8.
3.Horrid	6.	9.
Attic **9 None**		
1.1/4 Fin	4.Full Fin	7.
2.1/2 Fin	5.Fl/Stair	8.
3.3/4 Fin	6.	9.None
Insulation **1 Full**		
1.Full	4.Minimal	7.
2.Heavy	5.Partial	8.
3.Capped	6.	9.None
Unfinished % **0%**		
Grade & Factor **3 Average 100%**		
1.E Grade	4.B Grade	7.
2.D Grade	5.A Grade	8.SC Grade
3.C Grade	6.AA Grade	9.Same
SQFT (Footprint) **1232**		
Condition **5 Above Average**		
1.Poor	4.Avg	7.V G
2.Fair	5.Avg+	8.Exc
3.Avg-	6.Good	9.Same
Phys. % Good **0%**		
Funct. % Good **50%**		
Functional Code **8 Other**		
1.Incomp	4.	7.
2.O-Built	5.	8.Other
3.Damage	6.	9.None
Econ. % Good **100%**		
Economic Code **None**		
0.None	3.No Power	6.Bad Abut
1.Location	4.Generate	9.None
2.Encroach	5.SiteLimt	9.
Entrance Code **0**		
1.Interior	4.Vacant	7.
2.Refusal	5.Estimate	8.
3.Informed	6.	9.
Information Code **0**		
1.Owner	4.Agent	7.
2.Relative	5.Estimate	8.
3.Tenant	6.Other	9.

Date Inspected

Additions, Outbuildings & Improvements

Type	Year	Units	Grade	Cond	Phys.	Funct.	Sound Value
22 Encl Frame Porch	1970	192	3 100	5	0 %	50 %	
21 Open Frame	1970	160	3 100	5	0 %	50 %	
68 Wood Deck	2016	288	3 100	4	0 %	50 %	
					%	%	
					%	%	
					%	%	
					%	%	
					%	%	
					%	%	
					%	%	

1.One Story Fram
2.Two Story Fram
3.Three Story Fr
4.1 & 1/2 Story
5.1 & 3/4 Story
6.2 & 1/2 Story
21.Open Frame Por
22.Encl Frame Por
23.Frame Garage
24.Frame Shed
25.Frame Bay Wind
26.1SFr Overhang
27.Unfin Basement
28.Unfinished Att
29.Finished Attic

Map Lot 021-015 | Account 902 | Location 187 MAIN STREET | Card 1 Of 2 | 9/12/2023

BARON, SHANNON M P
458 NORTH HOWE ROAD
WHITEFIELD ME 04353

B3566P73

Previous Owner
CARR TRICIA J. & STEPHEN P.
187 MAIN STREET

WHITEFIELD ME 04353
Sale Date: 2/21/2006

Inspection Witnessed By:

X Date

No./Date	Description	Date Insp.

Notes:

12/1/21 - REV, W/TENANT UNIT A @ DOOR, NO INFO. ADD DWL UNIT AND FBA FOR APPT BSMT, 2 METERS & DOORS LABELED. 1¾s GAR IS 2 APPTS OVER ADD AS CD2.

Whitefield

Property Data

Neighborhood **1 Whitefield**

Tree Growth Year **0**

X Coordinate **0**

Y Coordinate **0**

Zone/Land Use **11 Residential**

Secondary Zone

Topography **1 Level**

1.Level	4.Below St	7.
2.Rolling	5.Low	8.
3.Above St	6.Swampy	9.

Utilities **4 Drilled Well** **6 Septic System**

1.OutHouse	4.Dr Well	7.Cesspool
2.PblcWtr	5.Dug Well	8.LakeDraw
3.PblcSewr	6.Septic	9.None

Street **1 Paved**

1.Paved	4.Proposed	7.
2.Semi Imp	5.Private	8.
3.Gravel	6.	9.None

0

0

Sale Data

Sale Date **2/21/2006**

Price **149,500**

Sale Type **2 Land & Buildings**

1.Land	4.Mfg unit	7.
2.L & B	5.Other	8.
3.Building	6.	9.

Financing **1 Conventional**

1.Convent	4.Seller	7.
2.FHA/VA	5.Private	8.
3.Assumed	6.Cash	9.Unknown

Validity **1 Arms Length Sale**

1.Valid	4.Split	7.Changes
2.Related	5.Partial	8.Other
3.Distress	6.Exempt	9.

Verified **1 Buyer**

1.Buyer	4.Agent	7.Family
2.Seller	5.Pub Rec	8.Other
3.Lender	6.MLS	9.

Assessment Record

Year	Land	Buildings	Exempt	Total
2011	28,500	95,716	0	124,216
2012	18,500	95,716	0	114,216
2013	30,000	95,716	0	125,716
2014	30,000	95,716	0	125,716
2015	30,000	95,716	0	125,716
2016	30,000	95,716	0	125,716
2017	30,000	95,716	0	125,716
2018	30,000	95,716	0	125,716
2019	30,000	95,716	0	125,716
2020	30,000	95,716	0	125,716
2021	30,000	95,716	0	125,716
2022	30,000	92,774	0	122,774
2024	30,000	92,774	0	122,774

Land Data

Front Foot	Type	Effective Frontage	Effective Depth	Influence Factor	Influence Code
11.Base 100fft				%	
12.Delta Triangle				%	
13.Nabla Triangle				%	
14.Sec 101to200ff				%	
15.FF 201+Over				%	
				%	
				%	
Square Foot		**Square Feet**			
16.Regular Lot				%	
17.Secondary Lot				%	
18.Excess land				%	
19.Condominium				%	
20.Miscellaneous				%	
				%	
				%	
Fract. Acre		**Acreage/Sites**			
21.Commercial Sit	22	0.98	100	%	0
22.Base Lot	45	1.00	100	%	0
23.A				%	
Acres				%	
24.B				%	
25.Lakefront Site				%	
26.D				%	
27.Secondary Lot				%	
28.Rear Land up t					
29.Rear Land 5-20					

Total Acreage 0.98

Influence Codes

1.Un-Buildable
2.Excess Frtg
3.Topography
4.Size/Shape
5.Access
6.Deed Restricti
7.OPEN SPACE
8.Code Restricti
9.Fract Share
Acres
30.Rear Land 20-5
31.Rear Land 50+
32.Tillable/Pastu
33.Frm/OpnBlue/Cr
34.Farm/Open Spac
35.Farm/Open Spac
36.Farm/Open Spac
37.Treegrowth SW
38.Treegrowth MW
39.Treegrowth HW
40.Wasteland/RP
41.G
42.Mobile Home Si
43.PublicWtr/Sept
44.PrivateWtr/Sep
45.Lot improvemen
46.Miscellaneous

Whitefield

Map Lot 021-015 | Account 902 | Location 187 MAIN STREET | Card 1 Of 2 | 9/12/2023

Building Style	**2 Ranch**	
0.	4.Cape	8.Log
1.Conv.	5.Garrison	9.Other
2.Ranch	6.Split	10.Farnhou
3.R Ranch	7.Contemp	11.Mfg Dbl
Dwelling Units	**2**	
Other Units	**0**	
Stories	**1 One Story**	
1.1	4.1.5	7.
2.2	5.1.75	8.
3.3	6.2.5	9.
Exterior Walls	**1 Wood Siding**	
0.	4.Asbestos	8.Concrete
1.Wood	5.Stucco	9.Other
2.Vin/Al	6.Brick	10.Wd Shgl
3.Compos.	7.Stone	11.Cement
Roof Surface	**1 Asphalt Shingles**	
1.Asphalt	4.Wood Sh	7.
2.Metal	5.Other	8.
3.Composit	6.	9.
SF Masonry Trim	**0**	
OPEN-3-CUSTOM	**0**	
OPEN-4-CUSTOM	**0**	
Year Built	**1930**	
Year Remodeled	**2003**	
Foundation	**1 Concrete**	
1.Concrete	4.Wood	7.
2.C Block	5.Slab	8.
3.Br/Stone	6.Piers	9.
Basement	**4 Full Basement**	
1.1/4 Bmt	4.Full Bmt	7.
2.1/2 Bmt	5.None	8.
3.3/4 Bmt	6.	9.None
Bsmt Gar # Cars	**0**	
Wet Basement	**1 Dry Basement**	
1.Dry	4.	7.
2.Damp	5.	8.
3.Wet	6.	9.

SF Bsmt Living	**800**	
Fin Bsmt Grade	**2 100**	
BASEMENT FLOOR	**0**	
Heat Type	**100%**	**5 Forced Warm Air**
0.	4.Steam	8.Fl/Wall
1.HWBB	5.FWA	9.No Heat
2.HWCI	6.GravWA	10.Rad/BB
3.H Pump	7.Electric	11.Monitor
Cool Type	**0%**	**9 None**
1.Refrig	4.W&C Air	7.
2.Evapor	5.Radheat	8.
3.H Pump	6.	9.None
Kitchen Style	**1 New/Remodeled**	
1.New/Remo	4.Obsolete	7.
2.Typical	5.	8.
3.Old Type	6.	9.None
Bath(s) Style	**1 New/modern**	
1.New/Modr	4.Obsolete	7.
2.Typical	5.	8.
3.Old Type	6.	9.None
# Rooms	**6**	
# Bedrooms	**3**	
# Full Baths	**2**	
# Half Baths	**0**	
# Addn Fixtures	**1**	
# Fireplaces	**0**	

TRIO Software
A Division of Harris Computer Systems

Layout	**1 Typical**	
1.Typical	4.	7.
2.Inadeq	5.	8.
3.Horrid	6.	9.
Attic	**9 None**	
1.1/4 Fin	4.Full Fin	7.
2.1/2 Fin	5.Fl/Stair	8.
3.3/4 Fin	6.	9.None
Insulation	**1 Full**	
1.Full	4.Minimal	7.
2.Heavy	5.Partial	8.
3.Capped	6.	9.None
Unfinished %	**0%**	
Grade & Factor	**3 Average 100%**	
1.E Grade	4.B Grade	7.
2.D Grade	5.A Grade	8.SC Grade
3.C Grade	6.AA Grade	9.Same
SQFT (Footprint)	**1242**	
Condition	**4 Average**	
1.Poor	4.Avg	7.V G
2.Fair	5.Avg+	8.Exc
3.Avg-	6.Good	9.Same
Phys. % Good	**0%**	
Funct. % Good	**100%**	
Functional Code	**9 None**	
1.Incomp	4.	7.
2.O-Built	5.	8.Other
3.Damage	6.	9.None
Econ. % Good	**100%**	
Economic Code	**None**	
0.None	3.No Power	6.Bad Abut
1.Location	4.Generate	9.None
2.Encroach	5.SiteLimt	9.
Entrance Code	**1 Interior Inspect**	
1.Interior	4.Vacant	7.
2.Refusal	5.Estimate	8.
3.Informed	6.	9.
Information Code	**1 Owner**	
1.Owner	4.Agent	7.
2.Relative	5.Estimate	8.
3.Tenant	6.Other	9.

Date Inspected

Additions, Outbuildings & Improvements

Type	Year	Units	Grade	Cond	Phys.	Funct.	Sound Value
1 One Story Frame	1992	540	3 100	4	0 %	100 %	
1 One Story Frame	1992	540	3 100	4	0 %	100 %	
68 Wood Deck	2005	160	3 100	4	0 %	100 %	
					%	%	
					%	%	
					%	%	
					%	%	
					%	%	
					%	%	
					%	%	

1.One Story Fram
2.Two Story Fram
3.Three Story Fr
4.1 & 1/2 Story
5.1 & 3/4 Story
6.2 & 1/2 Story
21.Open Frame Por
22.Encl Frame Por
23.Frame Garage
24.Frame Shed
25.Frame Bay Wind
26.1SFr Overhang
27.Unfin Basement
28.Unfinished Att
29.Finished Attic

BARON, SHANNON M P
458 NORTH HOWE ROAD
WHITEFIELD ME 04353

B3566P73

Previous Owner
CARR TRICIA J. & STEPHEN P.
187 MAIN STREET

WHITEFIELD ME 04353
Sale Date: 2/21/2006

Inspection Witnessed By:

X Date

No./Date	Description	Date Insp.

Notes:

Property Data

Neighborhood **1 Whitefield**

Tree Growth Year **0**

X Coordinate **0**

Y Coordinate **0**

Zone/Land Use **11 Residential**

Secondary Zone

Topography **1 Level**

1.Level 4.Below St 7.
2.Rolling 5.Low 8.
3.Above St 6.Swampy 9.

Utilities **4 Drilled Well** **6 Septic System**

1.OutHouse 4.Dr Well 7.Cesspool
2.PblcWtr 5.Dug Well 8.LakeDraw
3.PblcSewr 6.Septic 9.None

Street **1 Paved**

1.Paved 4.Proposed 7.
2.Semi Imp 5.Private 8.
3.Gravel 6. 9.None

0

0

Sale Data

Sale Date **2/21/2006**

Price **149,500**

Sale Type **2 Land & Buildings**

1.Land 4.Mfg unit 7.
2.L & B 5.Other 8.
3.Building 6. 9.

Financing **1 Conventional**

1.Convent 4.Seller 7.
2.FHA/VA 5.Private 8.
3.Assumed 6.Cash 9.Unknown

Validity **1 Arms Length Sale**

1.Valid 4.Split 7.Changes
2.Related 5.Partial 8.Other
3.Distress 6.Exempt 9.

Verified **1 Buyer**

1.Buyer 4.Agent 7.Family
2.Seller 5.Pub Rec 8.Other
3.Lender 6.MLS 9.

Assessment Record

Year	Land	Buildings	Exempt	Total
2022	0	63,951	0	63,951
2024	0	63,951	0	63,951

Land Data

Front Foot	Type	Effective Frontage	Effective Depth	Influence Factor	Influence Code
11.Base 100fft				%	
12.Delta Triangle				%	
13.Nabla Triangle				%	
14.Sec 101to200ff				%	
15.FF 201+Over				%	
				%	
				%	
Square Foot		**Square Feet**			
16.Regular Lot				%	
17.Secondary Lot				%	
18.Excess land				%	
19.Condominium				%	
20.Miscellaneous				%	
				%	
				%	
Fract. Acre		**Acreage/Sites**			
21.Commercial Sit				%	
22.Base Lot				%	
23.A				%	
Acres				%	
24.B				%	
25.Lakefront Site				%	
26.D				%	
27.Secondary Lot				%	
28.Rear Land up t					
29.Rear Land 5-20					

Total Acreage 0.00

Influence Codes

1.Un-Buildable
2.Excess Frtg
3.Topography
4.Size/Shape
5.Access
6.Deed Restricti
7.OPEN SPACE
8.Code Restricti
9.Fract Share
Acres
30.Rear Land 20-5
31.Rear Land 50+
32.Tillable/Pastu
33.Frm/OpnBlue/Cr
34.Farm/Open Spac
35.Farm/Open Spac
36.Farm/Open Spac
37.Treegrowth SW
38.Treegrowth MW
39.Treegrowth HW
40.Wasteland/RP
41.G
42.Mobile Home Si
43.PublicWtr/Sept
44.PrivateWtr/Sep
45.Lot improvemen
46.Miscellaneous

Whitefield

Whitefield

Map Lot 021-015 | Account 902 | Location 187 MAIN STREET | Card 2 Of 2 | 9/12/2023

Building Style	**1 Conventional**	
0.	4.Cape	8.Log
1.Conv.	5.Garrison	9.Other
2.Ranch	6.Split	10.Farnhou
3.R Ranch	7.Contemp	11.Mfg Dbl
Dwelling Units	**2**	
Other Units	**0**	
Stories	**5 One & 3/4 Story**	
1.1	4.1.5	7.
2.2	5.1.75	8.
3.3	6.2.5	9.
Exterior Walls	**2 Vinyl/Aluminum**	
0.	4.Asbestos	8.Concrete
1.Wood	5.Stucco	9.Other
2.Vin/Al	6.Brick	10.Wd Shgl
3.Compos.	7.Stone	11.Cement
Roof Surface	**1 Asphalt Shingles**	
1.Asphalt	4.Wood Sh	7.
2.Metal	5.Other	8.
3.Composit	6.	9.
SF Masonry Trim	**0**	
OPEN-3-CUSTOM	**0**	
OPEN-4-CUSTOM	**0**	
Year Built	**1992**	
Year Remodeled	**0**	
Foundation	**5 Concrete Slab**	
1.Concrete	4.Wood	7.
2.C Block	5.Slab	8.
3.Br/Stone	6.Piers	9.
Basement	**9 No Basement**	
1.1/4 Bmt	4.Full Bmt	7.
2.1/2 Bmt	5.None	8.
3.3/4 Bmt	6.	9.None
Bsmt Gar # Cars	**0**	
Wet Basement	**9 No Basement**	
1.Dry	4.	7.
2.Damp	5.	8.
3.Wet	6.	9.

SF Bsmt Living	**0**	
Fin Bsmt Grade	**0 0**	
BASEMENT FLOOR	**0**	
Heat Type	**100%**	**5 Forced Warm Air**
0.	4.Steam	8.Fl/Wall
1.HWBB	5.FWA	9.No Heat
2.HWCI	6.GravWA	10.Rad/BB
3.H Pump	7.Electric	11.Monitor
Cool Type	**0%**	**9 None**
1.Refrig	4.W&C Air	7.
2.Evapor	5.Radheat	8.
3.H Pump	6.	9.None
Kitchen Style	**2 Typical**	
1.New/Remo	4.Obsolete	7.
2.Typical	5.	8.
3.Old Type	6.	9.None
Bath(s) Style	**2 Typical Bath(s)**	
1.New/Modr	4.Obsolete	7.
2.Typical	5.	8.
3.Old Type	6.	9.None
# Rooms	**0**	
# Bedrooms	**2**	
# Full Baths	**2**	
# Half Baths	**0**	
# Addn Fixtures	**0**	
# Fireplaces	**0**	

TRIO Software
A Division of Harris Computer Systems

Layout	**1 Typical**	
1.Typical	4.	7.
2.Inadeq	5.	8.
3.Horrid	6.	9.
Attic	**9 None**	
1.1/4 Fin	4.Full Fin	7.
2.1/2 Fin	5.Fl/Stair	8.
3.3/4 Fin	6.	9.None
Insulation	**1 Full**	
1.Full	4.Minimal	7.
2.Heavy	5.Partial	8.
3.Capped	6.	9.None
Unfinished %	**50%**	
Grade & Factor	**2 Fair 80%**	
1.E Grade	4.B Grade	7.
2.D Grade	5.A Grade	8.SC Grade
3.C Grade	6.AA Grade	9.Same
SQFT (Footprint)	**1080**	
Condition	**4 Average**	
1.Poor	4.Avg	7.V G
2.Fair	5.Avg+	8.Exc
3.Avg-	6.Good	9.Same
Phys. % Good	**0%**	
Funct. % Good	**100%**	
Functional Code	**9 None**	
1.Incomp	4.	7.
2.O-Built	5.	8.Other
3.Damage	6.	9.None
Econ. % Good	**100%**	
Economic Code	**None**	
0.None	3.No Power	6.Bad Abut
1.Location	4.Generate	9.None
2.Encroach	5.SiteLimt	9.
Entrance Code	**0**	
1.Interior	4.Vacant	7.
2.Refusal	5.Estimate	8.
3.Informed	6.	9.
Information Code	**0**	
1.Owner	4.Agent	7.
2.Relative	5.Estimate	8.
3.Tenant	6.Other	9.

Date Inspected

Additions, Outbuildings & Improvements

Type	Year	Units	Grade	Cond	Phys.	Funct.	Sound Value
68 Wood Deck	2020	180	3 100	4	0 %	100 %	
24 Frame Shed	2020	64	3 100	4	0 %	100 %	
					%	%	
					%	%	
					%	%	
					%	%	
					%	%	
					%	%	
					%	%	
					%	%	

1.One Story Fram
2.Two Story Fram
3.Three Story Fr
4.1 & 1/2 Story
5.1 & 3/4 Story
6.2 & 1/2 Story
21.Open Frame Por
22.Encl Frame Por
23.Frame Garage
24.Frame Shed
25.Frame Bay Wind
26.1SFr Overhang
27.Unfin Basement
28.Unfinished Att
29.Finished Attic

Map Lot 020-009-D | Account 1136 | Location 458 NORTH HOWE ROAD | Card 1 Of 1 | 9/12/2023

BARON, SHANNON M P
MULLENS, WAYNE
PO BOX 129
COOPERS MILLS ME 04341-0129

B5000P186

Property Data

Neighborhood **1 Whitefield**

Tree Growth Year **0**

X Coordinate **0**

Y Coordinate **0**

Zone/Land Use **11 Residential**

Secondary Zone

Topography **1 Level**

1.Level	4.Below St	7.
2.Rolling	5.Low	8.
3.Above St	6.Swampy	9.

Utilities **4 Drilled Well** **6 Septic System**

1.OutHouse	4.Dr Well	7.Cesspool
2.PblcWtr	5.Dug Well	8.LakeDraw
3.PblcSewr	6.Septic	9.None

Street **1 Paved**

1.Paved	4.Proposed	7.
2.Semi Imp	5.Private	8.
3.Gravel	6.	9.None

0

0

Sale Data

Sale Date

Price

Sale Type

1.Land	4.Mfg unit	7.
2.L & B	5.Other	8.
3.Building	6.	9.

Financing

1.Convent	4.Seller	7.
2.FHA/VA	5.Private	8.
3.Assumed	6.Cash	9.Unknown

Validity

1.Valid	4.Split	7.Changes
2.Related	5.Partial	8.Other
3.Distress	6.Exempt	9.

Verified

1.Buyer	4.Agent	7.Family
2.Seller	5.Pub Rec	8.Other
3.Lender	6.MLS	9.

Assessment Record

Year	Land	Buildings	Exempt	Total
2011	28,624	99,028	10,000	117,652
2012	28,624	99,028	10,000	117,652
2013	30,285	99,028	10,000	119,313
2014	30,285	99,028	10,000	119,313
2015	30,285	99,028	10,000	119,313
2016	30,285	99,028	10,000	119,313
2017	30,285	99,028	15,000	114,313
2018	30,285	99,028	20,000	109,313
2019	30,285	99,028	20,000	109,313
2020	30,285	99,028	20,000	109,313
2021	30,285	99,028	25,000	104,313
2022	30,285	99,028	24,500	104,813
2023	30,285	99,028	23,000	106,313
2024	30,285	99,028	19,000	110,313

Land Data

Front Foot	Type	Effective Frontage	Effective Depth	Influence Factor	Influence Code
11.Base 100fft				%	
12.Delta Triangle				%	
13.Nabla Triangle				%	
14.Sec 101to200ff				%	
15.FF 201+Over				%	
				%	
				%	
Square Foot		**Square Feet**			
16.Regular Lot				%	
17.Secondary Lot				%	
18.Excess land				%	
19.Condominium				%	
20.Miscellaneous				%	
				%	
				%	
Fract. Acre		**Acreage/Sites**			
21.Commercial Sit	22	1.50	100	%	0
22.Base Lot	28	0.19	100	%	0
23.A	45	1.00	100	%	0
Acres				%	
24.B				%	
25.Lakefront Site				%	
26.D				%	
27.Secondary Lot				%	
28.Rear Land up t					
29.Rear Land 5-20					

Total Acreage 1.69

Influence Codes

1.Un-Buildable
2.Excess Frtg
3.Topography
4.Size/Shape
5.Access
6.Deed Restricti
7.OPEN SPACE
8.Code Restricti
9.Fract Share
Acres
30.Rear Land 20-5
31.Rear Land 50+
32.Tillable/Pastu
33.Frm/OpnBlue/Cr
34.Farm/Open Spac
35.Farm/Open Spac
36.Farm/Open Spac
37.Treegrowth SW
38.Treegrowth MW
39.Treegrowth HW
40.Wasteland/RP
41.G
42.Mobile Home Si
43.PublicWtr/Sept
44.PrivateWtr/Sep
45.Lot improvemen
46.Miscellaneous

Inspection Witnessed By:

X Date

No./Date	Description	Date Insp.

Notes:
12/2/21 REV W/MRS- ADJ ROOF AND HEAT.

Whitefield

Whitefield

Map Lot 020-009-D | Account 1136 | Location 458 NORTH HOWE ROAD | Card 1 Of 1 | 9/12/2023

Building Style	**2 Ranch**	
0.	4.Cape	8.Log
1.Conv.	5.Garrison	9.Other
2.Ranch	6.Split	10.Farnhou
3.R Ranch	7.Contemp	11.Mfg Dbl
Dwelling Units	**1**	
Other Units	**0**	
Stories	**1 One Story**	
1.1	4.1.5	7.
2.2	5.1.75	8.
3.3	6.2.5	9.
Exterior Walls	**2 Vinyl/Aluminum**	
0.	4.Asbestos	8.Concrete
1.Wood	5.Stucco	9.Other
2.Vin/Al	6.Brick	10.Wd Shgl
3.Compos.	7.Stone	11.Cement
Roof Surface	**2 Sheet Metal**	
1.Asphalt	4.Wood Sh	7.
2.Metal	5.Other	8.
3.Composit	6.	9.
SF Masonry Trim	**0**	
OPEN-3-CUSTOM	**0**	
OPEN-4-CUSTOM	**0**	
Year Built	**1992**	
Year Remodeled	**0**	
Foundation	**1 Concrete**	
1.Concrete	4.Wood	7.
2.C Block	5.Slab	8.
3.Br/Stone	6.Piers	9.
Basement	**4 Full Basement**	
1.1/4 Bmt	4.Full Bmt	7.
2.1/2 Bmt	5.None	8.
3.3/4 Bmt	6.	9.None
Bsmt Gar # Cars	**0**	
Wet Basement	**1 Dry Basement**	
1.Dry	4.	7.
2.Damp	5.	8.
3.Wet	6.	9.

SF Bsmt Living	**0**	
Fin Bsmt Grade	**0 0**	
BASEMENT FLOOR	**0**	
Heat Type	**100%**	**1 Hot Water BB**
0.	4.Steam	8.Fl/Wall
1.HWBB	5.FWA	9.No Heat
2.HWCI	6.GravWA	10.Rad/BB
3.H Pump	7.Electric	11.Monitor
Cool Type	**0%**	**9 None**
1.Refrig	4.W&C Air	7.
2.Evapor	5.Radheat	8.
3.H Pump	6.	9.None
Kitchen Style	**1 New/Remodeled**	
1.New/Remo	4.Obsolete	7.
2.Typical	5.	8.
3.Old Type	6.	9.None
Bath(s) Style	**1 New/modern**	
1.New/Modr	4.Obsolete	7.
2.Typical	5.	8.
3.Old Type	6.	9.None
# Rooms	**0**	
# Bedrooms	**0**	
# Full Baths	**1**	
# Half Baths	**0**	
# Addn Fixtures	**1**	
# Fireplaces	**0**	

Layout	**1 Typical**	
1.Typical	4.	7.
2.Inadeq	5.	8.
3.Horrid	6.	9.
Attic	**9 None**	
1.1/4 Fin	4.Full Fin	7.
2.1/2 Fin	5.Fl/Stair	8.
3.3/4 Fin	6.	9.None
Insulation	**1 Full**	
1.Full	4.Minimal	7.
2.Heavy	5.Partial	8.
3.Capped	6.	9.None
Unfinished %	**0%**	
Grade & Factor	**3 Average 100%**	
1.E Grade	4.B Grade	7.
2.D Grade	5.A Grade	8.SC Grade
3.C Grade	6.AA Grade	9.Same
SQFT (Footprint)	**1248**	
Condition	**4 Average**	
1.Poor	4.Avg	7.V G
2.Fair	5.Avg+	8.Exc
3.Avg-	6.Good	9.Same
Phys. % Good	**0%**	
Funct. % Good	**100%**	
Functional Code	**9 None**	
1.Incomp	4.	7.
2.O-Built	5.	8.Other
3.Damage	6.	9.None
Econ. % Good	**100%**	
Economic Code	**None**	
0.None	3.No Power	6.Bad Abut
1.Location	4.Generate	9.None
2.Encroach	5.SiteLimt	9.
Entrance Code	**1 Interior Inspect**	
1.Interior	4.Vacant	7.
2.Refusal	5.Estimate	8.
3.Informed	6.	9.
Information Code	**1 Owner**	
1.Owner	4.Agent	7.
2.Relative	5.Estimate	8.
3.Tenant	6.Other	9.

TRIO Software
A Division of Harris Computer Systems

Date Inspected

Additions, Outbuildings & Improvements

Type	Year	Units	Grade	Cond	Phys.	Funct.	Sound Value
63 Swimming Pool	1996	512	3 100	4	0 %	50 %	
62 Patio	1996	304	3 100	4	0 %	100 %	
23 Frame Garage	1992	480	3 100	4	0 %	100 %	
409 Concrete Pad	1992	480	3 100	4	0 %	100 %	
					%	%	
					%	%	
					%	%	
					%	%	
					%	%	
					%	%	

1.One Story Fram
2.Two Story Fram
3.Three Story Fr
4.1 & 1/2 Story
5.1 & 3/4 Story
6.2 & 1/2 Story
21.Open Frame Por
22.Encl Frame Por
23.Frame Garage
24.Frame Shed
25.Frame Bay Wind
26.1SFr Overhang
27.Unfin Basement
28.Unfinished Att
29.Finished Attic

Map Lot 001-003 Account 1307 Location 735 WISCASSET ROAD Card 1 Of 1 9/12/2023

BARRINGTON, HANNAH M TRUSTEE
TURNBULL FAMILY IRREVOCABLE TRUST
735 WISCASSET ROAD
WHITEFIELD ME 043583

B5917P306

Previous Owner
TURNBULL, GEORGE
TURNBULL, SHARON
735 WISCASSET ROAD
WHITEFIELD ME 04353
Sale Date: 8/02/2022

Previous Owner
WEST, WILLIAM R
7 FAIRFIELD STREET

AUGUSTA ME 04330
Sale Date: 3/12/2021

Inspection Witnessed By:

X Date

No./Date	Description	Date Insp.

Notes:

5/31/21 W/MRS- ORIGINAL BUILDING WAS CAMP (LISTED AS SHED). LIST AS DWL. ADD OP AND NEW 1sFr/1/2B INC. ADD L.I. +MVR.

Whitefield

Property Data

Neighborhood **99 Whitefield**

Tree Growth Year **0**

X Coordinate **0**

Y Coordinate **0**

Zone/Land Use **11 Residential**

Secondary Zone

Topography **1 Level** **9**

1.Level 4.Below St 7.
2.Rolling 5.Low 8.
3.Above St 6.Swampy 9.

Utilities **4 Drilled Well** **6 Septic System**

1.OutHouse 4.Dr Well 7.Cesspool
2.PblcWtr 5.Dug Well 8.LakeDraw
3.PblcSewr 6.Septic 9.None

Street **1 Paved**

1.Paved 4.Proposed 7.
2.Semi Imp 5.Private 8.
3.Gravel 6. 9.None

0

0

Sale Data

Sale Date **8/02/2022**

Price

Sale Type **2 Land & Buildings**

1.Land 4.Mfg unit 7.
2.L & B 5.Other 8.
3.Building 6. 9.

Financing **9 Unknown**

1.Convent 4.Seller 7.
2.FHA/VA 5.Private 8.
3.Assumed 6.Cash 9.Unknown

Validity **2 Related Parties**

1.Valid 4.Split 7.Changes
2.Related 5.Partial 8.Other
3.Distress 6.Exempt 9.

Verified **5 Public Record**

1.Buyer 4.Agent 7.Family
2.Seller 5.Pub Rec 8.Other
3.Lender 6.MLS 9.

Assessment Record

Year	Land	Buildings	Exempt	Total
2011	18,695	0	0	18,695
2012	18,695	0	0	18,695
2013	20,450	0	0	20,450
2014	20,450	0	0	20,450
2015	20,450	0	0	20,450
2016	21,500	0	0	21,500
2017	21,500	3,136	0	24,636
2018	21,500	3,136	0	24,636
2019	21,500	3,136	0	24,636
2020	21,500	3,136	0	24,636
2021	21,500	3,136	0	24,636
2022	21,500	3,136	0	24,636
2023	31,500	32,643	0	64,143
2024	31,500	32,643	19,000	45,143

Land Data

Front Foot

11.Base 100fft
12.Delta Triangle
13.Nabla Triangle
14.Sec 101to200ff
15.FF 201+Over

Square Foot

16.Regular Lot
17.Secondary Lot
18.Excess land
19.Condominium
20.Miscellaneous

Fract. Acre

21.Commercial Sit
22.Base Lot
23.A

Acres

24.B
25.Lakefront Site
26.D
27.Secondary Lot
28.Rear Land up t
29.Rear Land 5-20

Type	Effective Frontage	Effective Depth	Influence Factor	Influence Code
			%	
			%	
			%	
			%	
			%	
			%	
			%	
	Square Feet			
			%	
			%	
			%	
			%	
			%	
			%	
			%	
	Acreage/Sites			
22	1.50		100 %	0
28	1.00		100 %	0
45	1.00		100 %	0
			%	
			%	
			%	
			%	

Total Acreage 2.50

Influence Codes

1.Un-Buildable
2.Excess Frtg
3.Topography
4.Size/Shape
5.Access
6.Deed Restricti
7.OPEN SPACE
8.Code Restricti
9.Fract Share

Acres

30.Rear Land 20-5
31.Rear Land 50+
32.Tillable/Pastu
33.Frm/OpnBlue/Cr
34.Farm/Open Spac
35.Farm/Open Spac
36.Farm/Open Spac
37.Treegrowth SW
38.Treegrowth MW
39.Treegrowth HW
40.Wasteland/RP
41.G
42.Mobile Home Si
43.PublicWtr/Sept
44.PrivateWtr/Sep
45.Lot improvemen
46.Miscellaneous

Whitefield

Map Lot 001-003 | Account 1307 | Location 735 WISCASSET ROAD | Card 1 Of 1 | 9/12/2023

Building Style	**4 Cape Cod**	
0.	4.Cape	8.Log
1.Conv.	5.Garrison	9.Other
2.Ranch	6.Split	10.Farnhou
3.R Ranch	7.Contemp	11.Mfg Dbl
Dwelling Units	**1**	
Other Units	**0**	
Stories	**1 One Story**	
1.1	4.1.5	7.
2.2	5.1.75	8.
3.3	6.2.5	9.
Exterior Walls	**2 Vinyl/Aluminum**	
0.	4.Asbestos	8.Concrete
1.Wood	5.Stucco	9.Other
2.Vin/Al	6.Brick	10.Wd Shgl
3.Compos.	7.Stone	11.Cement
Roof Surface	**1 Asphalt Shingles**	
1.Asphalt	4.Wood Sh	7.
2.Metal	5.Other	8.
3.Composit	6.	9.
SF Masonry Trim	**0**	
OPEN-3-CUSTOM	**0**	
OPEN-4-CUSTOM	**0**	
Year Built	**2015**	
Year Remodeled	**0**	
Foundation	**6 Piers**	
1.Concrete	4.Wood	7.
2.C Block	5.Slab	8.
3.Br/Stone	6.Piers	9.
Basement	**9 No Basement**	
1.1/4 Bmt	4.Full Bmt	7.
2.1/2 Bmt	5.None	8.
3.3/4 Bmt	6.	9.None
Bsmt Gar # Cars	**0**	
Wet Basement	**9 No Basement**	
1.Dry	4.	7.
2.Damp	5.	8.
3.Wet	6.	9.

SF Bsmt Living	**0**	
Fin Bsmt Grade	**0 0**	
BASEMENT FLOOR	**0**	
Heat Type	**100%**	**9 Not Heated**
0.	4.Steam	8.Fl/Wall
1.HWBB	5.FWA	9.No Heat
2.HWCI	6.GravWA	10.Rad/BB
3.H Pump	7.Electric	11.Monitor
Cool Type	**0%**	**9 None**
1.Refrig	4.W&C Air	7.
2.Evapor	5.Radheat	8.
3.H Pump	6.	9.None
Kitchen Style	**2 Typical**	
1.New/Remo	4.Obsolete	7.
2.Typical	5.	8.
3.Old Type	6.	9.None
Bath(s) Style	**2 Typical Bath(s)**	
1.New/Modr	4.Obsolete	7.
2.Typical	5.	8.
3.Old Type	6.	9.None
# Rooms	**0**	
# Bedrooms	**0**	
# Full Baths	**1**	
# Half Baths	**0**	
# Addn Fixtures	**0**	
# Fireplaces	**0**	

TRIO Software
A Division of Harris Computer Systems

Layout	**1 Typical**	
1.Typical	4.	7.
2.Inadeq	5.	8.
3.Horrid	6.	9.
Attic	**4 Full Finished**	
1.1/4 Fin	4.Full Fin	7.
2.1/2 Fin	5.Fl/Stair	8.
3.3/4 Fin	6.	9.None
Insulation	**1 Full**	
1.Full	4.Minimal	7.
2.Heavy	5.Partial	8.
3.Capped	6.	9.None
Unfinished %	**0%**	
Grade & Factor	**2 Fair 100%**	
1.E Grade	4.B Grade	7.
2.D Grade	5.A Grade	8.SC Grade
3.C Grade	6.AA Grade	9.Same
SQFT (Footprint)	**320**	
Condition	**4 Average**	
1.Poor	4.Avg	7.V G
2.Fair	5.Avg+	8.Exc
3.Avg-	6.Good	9.Same
Phys. % Good	**0%**	
Funct. % Good	**100%**	
Functional Code	**9 None**	
1.Incomp	4.	7.
2.O-Built	5.	8.Other
3.Damage	6.	9.None
Econ. % Good	**100%**	
Economic Code	**None**	
0.None	3.No Power	6.Bad Abut
1.Location	4.Generate	9.None
2.Encroach	5.SiteLimt	9.
Entrance Code	**0**	
1.Interior	4.Vacant	7.
2.Refusal	5.Estimate	8.
3.Informed	6.	9.
Information Code	**0**	
1.Owner	4.Agent	7.
2.Relative	5.Estimate	8.
3.Tenant	6.Other	9.

Date Inspected

Additions, Outbuildings & Improvements

Type	Year	Units	Grade	Cond	Phys.	Funct.	Sound Value
21 Open Frame	0	140	0 0	0	0 %	0 %	
1 One Story Frame	2021	210	2 100	4	0 %	75 %	
27 Unfin Basement	2021	105	2 100	4	0 %	100 %	
24 Frame Shed	0				%	%	500
					%	%	
					%	%	
					%	%	
					%	%	
					%	%	
					%	%	

1.One Story Fram
2.Two Story Fram
3.Three Story Fr
4.1 & 1/2 Story
5.1 & 3/4 Story
6.2 & 1/2 Story
21.Open Frame Por
22.Encl Frame Por
23.Frame Garage
24.Frame Shed
25.Frame Bay Wind
26.1SFr Overhang
27.Unfin Basement
28.Unfinished Att
29.Finished Attic

Map Lot 031-005 | Account 345 | Location 30 PITTSTON ROAD | Card 1 Of 1 | 9/12/2023

BARTER, ERNEST
BARTER, EILEEN
30 PITTSTON ROAD
WHITEFIELD ME 04353

B3325P144

Previous Owner
ARSENAULT LEO P. & ELIZABETH A.
30 PITTSTON ROAD

WHITEFIELD ME 04353
Sale Date: 7/02/2004

Inspection Witnessed By:

X Date

No./Date	Description	Date Insp.

Notes:
12/30/20 REV W/ MR. ADJ SIZE OF WD

Whitefield

Property Data

Neighborhood **1 Whitefield**

Tree Growth Year **0**

X Coordinate **0**

Y Coordinate **0**

Zone/Land Use **11 Residential**

Secondary Zone

Topography **1 Level**

1.Level	4.Below St	7.
2.Rolling	5.Low	8.
3.Above St	6.Swampy	9.

Utilities **4 Drilled Well** **6 Septic System**

1.OutHouse	4.Dr Well	7.Cesspool
2.PblcWtr	5.Dug Well	8.LakeDraw
3.PblcSewr	6.Septic	9.None

Street **1 Paved**

1.Paved	4.Proposed	7.
2.Semi Imp	5.Private	8.
3.Gravel	6.	9.None

0

0

Sale Data

Sale Date

Price

Sale Type

1.Land	4.Mfg unit	7.
2.L & B	5.Other	8.
3.Building	6.	9.

Financing

1.Convent	4.Seller	7.
2.FHA/VA	5.Private	8.
3.Assumed	6.Cash	9.Unknown

Validity

1.Valid	4.Split	7.Changes
2.Related	5.Partial	8.Other
3.Distress	6.Exempt	9.

Verified

1.Buyer	4.Agent	7.Family
2.Seller	5.Pub Rec	8.Other
3.Lender	6.MLS	9.

Assessment Record

Year	Land	Buildings	Exempt	Total
2011	28,825	68,080	0	96,905
2012	28,825	68,080	0	96,905
2013	30,750	68,080	0	98,830
2014	30,750	68,080	0	98,830
2015	30,750	68,080	0	98,830
2016	30,750	68,080	0	98,830
2017	30,750	68,080	0	98,830
2018	30,750	68,080	0	98,830
2019	30,750	68,080	0	98,830
2020	30,750	68,080	0	98,830
2021	30,750	68,080	0	98,830
2022	30,750	67,408	0	98,158
2023	30,750	67,408	28,520	69,638
2024	30,750	67,408	23,560	74,598

Land Data

Front Foot	Type	Effective Frontage	Effective Depth	Influence Factor	Influence Code
11.Base 100fft				%	
12.Delta Triangle				%	
13.Nabla Triangle				%	
14.Sec 101to200ff				%	
15.FF 201+Over				%	
				%	
				%	
Square Foot		**Square Feet**			
16.Regular Lot				%	
17.Secondary Lot				%	
18.Excess land				%	
19.Condominium				%	
20.Miscellaneous				%	
				%	
				%	
Fract. Acre		**Acreage/Sites**			
21.Commercial Sit	22	1.50		100 %	0
22.Base Lot	28	0.50		100 %	0
23.A	45	1.00		100 %	0
Acres				%	
24.B				%	
25.Lakefront Site				%	
26.D				%	
27.Secondary Lot				%	
28.Rear Land up t					
29.Rear Land 5-20					

Total Acreage 2.00

Influence Codes

1.Un-Buildable
2.Excess Frtg
3.Topography
4.Size/Shape
5.Access
6.Deed Restricti
7.OPEN SPACE
8.Code Restricti
9.Fract Share

Acres

30.Rear Land 20-5
31.Rear Land 50+
32.Tillable/Pastu
33.Frm/OpnBlue/Cr
34.Farm/Open Spac
35.Farm/Open Spac
36.Farm/Open Spac
37.Treegrowth SW
38.Treegrowth MW
39.Treegrowth HW
40.Wasteland/RP
41.G
42.Mobile Home Si
43.PublicWtr/Sept
44.PrivateWtr/Sep
45.Lot improvemen
46.Miscellaneous

Whitefield

Map Lot 031-005 | Account 345 | Location 30 PITTSTON ROAD | Card 1 Of 1 | 9/12/2023

Building Style **2 Ranch**		
0.	4.Cape	8.Log
1.Conv.	5.Garrison	9.Other
2.Ranch	6.Split	10.Farnhou
3.R Ranch	7.Contemp	11.Mfg Dbl
Dwelling Units **1**		
Other Units **0**		
Stories **1 One Story**		
1.1	4.1.5	7.
2.2	5.1.75	8.
3.3	6.2.5	9.
Exterior Walls **10 Wood Shingle**		
0.	4.Asbestos	8.Concrete
1.Wood	5.Stucco	9.Other
2.Vin/Al	6.Brick	10.Wd Shgl
3.Compos.	7.Stone	11.Cement
Roof Surface **1 Asphalt Shingles**		
1.Asphalt	4.Wood Sh	7.
2.Metal	5.Other	8.
3.Composit	6.	9.
SF Masonry Trim **0**		
OPEN-3-CUSTOM **0**		
OPEN-4-CUSTOM **0**		
Year Built **1960**		
Year Remodeled **1985**		
Foundation **1 Concrete**		
1.Concrete	4.Wood	7.
2.C Block	5.Slab	8.
3.Br/Stone	6.Piers	9.
Basement **4 Full Basement**		
1.1/4 Bmt	4.Full Bmt	7.
2.1/2 Bmt	5.None	8.
3.3/4 Bmt	6.	9.None
Bsmt Gar # Cars **0**		
Wet Basement **1 Dry Basement**		
1.Dry	4.	7.
2.Damp	5.	8.
3.Wet	6.	9.

SF Bsmt Living **1040**		
Fin Bsmt Grade **3 1**		
BASEMENT FLOOR **0**		
Heat Type **100% 1 Hot Water BB**		
0.	4.Steam	8.Fl/Wall
1.HWBB	5.FWA	9.No Heat
2.HWCI	6.GravWA	10.Rad/BB
3.H Pump	7.Electric	11.Monitor
Cool Type **0% 9 None**		
1.Refrig	4.W&C Air	7.
2.Evapor	5.Radheat	8.
3.H Pump	6.	9.None
Kitchen Style **1 New/Remodeled**		
1.New/Remo	4.Obsolete	7.
2.Typical	5.	8.
3.Old Type	6.	9.None
Bath(s) Style **1 New/modern**		
1.New/Modr	4.Obsolete	7.
2.Typical	5.	8.
3.Old Type	6.	9.None
# Rooms **5**		
# Bedrooms **2**		
# Full Baths **1**		
# Half Baths **0**		
# Addn Fixtures **1**		
# Fireplaces **0**		

TRIO Software
A Division of Harris Computer Systems

Layout **1 Typical**		
1.Typical	4.	7.
2.Inadeq	5.	8.
3.Horrid	6.	9.
Attic **9 None**		
1.1/4 Fin	4.Full Fin	7.
2.1/2 Fin	5.Fl/Stair	8.
3.3/4 Fin	6.	9.None
Insulation **1 Full**		
1.Full	4.Minimal	7.
2.Heavy	5.Partial	8.
3.Capped	6.	9.None
Unfinished % **0%**		
Grade & Factor **3 Average 100%**		
1.E Grade	4.B Grade	7.
2.D Grade	5.A Grade	8.SC Grade
3.C Grade	6.AA Grade	9.Same
SQFT (Footprint) **1040**		
Condition **4 Average**		
1.Poor	4.Avg	7.V G
2.Fair	5.Avg+	8.Exc
3.Avg-	6.Good	9.Same
Phys. % Good **0%**		
Funct. % Good **100%**		
Functional Code **9 None**		
1.Incomp	4.	7.
2.O-Built	5.	8.Other
3.Damage	6.	9.None
Econ. % Good **100%**		
Economic Code **None**		
0.None	3.No Power	6.Bad Abut
1.Location	4.Generate	9.None
2.Encroach	5.SiteLimt	9.
Entrance Code **1 Interior Inspect**		
1.Interior	4.Vacant	7.
2.Refusal	5.Estimate	8.
3.Informed	6.	9.
Information Code **1 Owner**		
1.Owner	4.Agent	7.
2.Relative	5.Estimate	8.
3.Tenant	6.Other	9.

Date Inspected 12/12/2003

Additions, Outbuildings & Improvements

Type	Year	Units	Grade	Cond	Phys.	Funct.	Sound Value
68 Wood Deck	1990	336	3 100	4	0 %	100 %	
					%	%	
					%	%	
					%	%	
					%	%	
					%	%	
					%	%	
					%	%	
					%	%	
					%	%	

1.One Story Fram
2.Two Story Fram
3.Three Story Fr
4.1 & 1/2 Story
5.1 & 3/4 Story
6.2 & 1/2 Story
21.Open Frame Por
22.Encl Frame Por
23.Frame Garage
24.Frame Shed
25.Frame Bay Wind
26.1SFr Overhang
27.Unfin Basement
28.Unfinished Att
29.Finished Attic

Map Lot 018-012 | Account 1489 | Location 125 AUGUSTA ROAD | Card 1 Of 1 | 9/12/2023

BARTLETT, CHERYL
PO BOX 107
WINDSOR ME 04363

B2276P86

Property Data

Neighborhood **1 Whitefield**

Tree Growth Year **0**

X Coordinate **0**

Y Coordinate **0**

Zone/Land Use **11 Residential**

Secondary Zone

Topography **1 Level**

1.Level	4.Below St	7.
2.Rolling	5.Low	8.
3.Above St	6.Swampy	9.

Utilities **4 Drilled Well** **6 Septic System**

1.OutHouse	4.Dr Well	7.Cesspool
2.PblcWtr	5.Dug Well	8.LakeDraw
3.PblcSewr	6.Septic	9.None

Street **1 Paved**

1.Paved	4.Proposed	7.
2.Semi Imp	5.Private	8.
3.Gravel	6.	9.None

0

0

Sale Data

Sale Date

Price

Sale Type

1.Land	4.Mfg unit	7.
2.L & B	5.Other	8.
3.Building	6.	9.

Financing

1.Convent	4.Seller	7.
2.FHA/VA	5.Private	8.
3.Assumed	6.Cash	9.Unknown

Validity

1.Valid	4.Split	7.Changes
2.Related	5.Partial	8.Other
3.Distress	6.Exempt	9.

Verified

1.Buyer	4.Agent	7.Family
2.Seller	5.Pub Rec	8.Other
3.Lender	6.MLS	9.

Assessment Record

Year	Land	Buildings	Exempt	Total
2011	28,500	69,286	0	97,786
2012	28,500	69,286	0	97,786
2013	30,000	69,286	0	99,286
2014	30,000	69,286	0	99,286
2015	30,000	69,286	0	99,286
2016	30,000	69,286	0	99,286
2017	30,000	69,286	0	99,286
2018	30,000	69,286	0	99,286
2019	30,000	69,286	0	99,286
2020	30,000	69,286	0	99,286
2021	30,000	69,286	0	99,286
2022	30,000	69,286	0	99,286
2023	30,000	69,286	0	99,286
2024	30,000	69,286	0	99,286

Land Data

Front Foot	Type	Effective Frontage	Effective Depth	Influence Factor	Influence Code
11.Base 100fft				%	
12.Delta Triangle				%	
13.Nabla Triangle				%	
14.Sec 101to200ff				%	
15.FF 201+Over				%	
				%	
				%	
Square Foot		**Square Feet**			
16.Regular Lot				%	
17.Secondary Lot				%	
18.Excess land				%	
19.Condominium				%	
20.Miscellaneous				%	
				%	
				%	
Fract. Acre		**Acreage/Sites**			
21.Commercial Sit	22	0.69		100 %	0
22.Base Lot	45	1.00		100 %	0
23.A				%	
Acres				%	
24.B				%	
25.Lakefront Site				%	
26.D				%	
27.Secondary Lot				%	
28.Rear Land up t					
29.Rear Land 5-20					

Total Acreage 0.69

Influence Codes

1.Un-Buildable
2.Excess Frtg
3.Topography
4.Size/Shape
5.Access
6.Deed Restricti
7.OPEN SPACE
8.Code Restricti
9.Fract Share

Acres

30.Rear Land 20-5
31.Rear Land 50+
32.Tillable/Pastu
33.Frm/OpnBlue/Cr
34.Farm/Open Spac
35.Farm/Open Spac
36.Farm/Open Spac
37.Treegrowth SW
38.Treegrowth MW
39.Treegrowth HW
40.Wasteland/RP
41.G
42.Mobile Home Si
43.PublicWtr/Sept
44.PrivateWtr/Sep
45.Lot improvemen
46.Miscellaneous

Inspection Witnessed By:

X Date

No./Date	Description	Date Insp.

Notes:

Whitefield

Whitefield

Map Lot 018-012 | Account 1489 | Location 125 AUGUSTA ROAD | Card 1 Of 1 | 9/12/2023

Building Style	**2 Ranch**	
0.	4.Cape	8.Log
1.Conv.	5.Garrison	9.Other
2.Ranch	6.Split	10.Farnhou
3.R Ranch	7.Contemp	11.Mfg Dbl
Dwelling Units	**1**	
Other Units	**0**	
Stories	**1 One Story**	
1.1	4.1.5	7.
2.2	5.1.75	8.
3.3	6.2.5	9.
Exterior Walls	**2 Vinyl/Aluminum**	
0.	4.Asbestos	8.Concrete
1.Wood	5.Stucco	9.Other
2.Vin/Al	6.Brick	10.Wd Shgl
3.Compos.	7.Stone	11.Cement
Roof Surface	**1 Asphalt Shingles**	
1.Asphalt	4.Wood Sh	7.
2.Metal	5.Other	8.
3.Composit	6.	9.
SF Masonry Trim	**0**	
OPEN-3-CUSTOM	**0**	
OPEN-4-CUSTOM	**0**	
Year Built	**1965**	
Year Remodeled	**0**	
Foundation	**1 Concrete**	
1.Concrete	4.Wood	7.
2.C Block	5.Slab	8.
3.Br/Stone	6.Piers	9.
Basement	**4 Full Basement**	
1.1/4 Bmt	4.Full Bmt	7.
2.1/2 Bmt	5.None	8.
3.3/4 Bmt	6.	9.None
Bsmt Gar # Cars	**0**	
Wet Basement	**1 Dry Basement**	
1.Dry	4.	7.
2.Damp	5.	8.
3.Wet	6.	9.

SF Bsmt Living	**0**	
Fin Bsmt Grade	**0 0**	
BASEMENT FLOOR	**0**	
Heat Type	**100%**	**5 Forced Warm Air**
0.	4.Steam	8.Fl/Wall
1.HWBB	5.FWA	9.No Heat
2.HWCI	6.GravWA	10.Rad/BB
3.H Pump	7.Electric	11.Monitor
Cool Type	**0%**	**9 None**
1.Refrig	4.W&C Air	7.
2.Evapor	5.Radheat	8.
3.H Pump	6.	9.None
Kitchen Style	**2 Typical**	
1.New/Remo	4.Obsolete	7.
2.Typical	5.	8.
3.Old Type	6.	9.None
Bath(s) Style	**2 Typical Bath(s)**	
1.New/Modr	4.Obsolete	7.
2.Typical	5.	8.
3.Old Type	6.	9.None
# Rooms	**5**	
# Bedrooms	**3**	
# Full Baths	**1**	
# Half Baths	**0**	
# Addn Fixtures	**1**	
# Fireplaces	**0**	

TRIO Software
A Division of Harris Computer Systems

Layout	**1 Typical**	
1.Typical	4.	7.
2.Inadeq	5.	8.
3.Horrid	6.	9.
Attic	**9 None**	
1.1/4 Fin	4.Full Fin	7.
2.1/2 Fin	5.Fl/Stair	8.
3.3/4 Fin	6.	9.None
Insulation	**1 Full**	
1.Full	4.Minimal	7.
2.Heavy	5.Partial	8.
3.Capped	6.	9.None
Unfinished %	**0%**	
Grade & Factor	**3 Average 100%**	
1.E Grade	4.B Grade	7.
2.D Grade	5.A Grade	8.SC Grade
3.C Grade	6.AA Grade	9.Same
SQFT (Footprint)	**1040**	
Condition	**4 Average**	
1.Poor	4.Avg	7.V G
2.Fair	5.Avg+	8.Exc
3.Avg-	6.Good	9.Same
Phys. % Good	**0%**	
Funct. % Good	**100%**	
Functional Code	**9 None**	
1.Incomp	4.	7.
2.O-Built	5.	8.Other
3.Damage	6.	9.None
Econ. % Good	**100%**	
Economic Code	**None**	
0.None	3.No Power	6.Bad Abut
1.Location	4.Generate	9.None
2.Encroach	5.SiteLimt	9.
Entrance Code	**1 Interior Inspect**	
1.Interior	4.Vacant	7.
2.Refusal	5.Estimate	8.
3.Informed	6.	9.
Information Code	**1 Owner**	
1.Owner	4.Agent	7.
2.Relative	5.Estimate	8.
3.Tenant	6.Other	9.

Date Inspected

Additions, Outbuildings & Improvements

Type	Year	Units	Grade	Cond	Phys.	Funct.	Sound Value
68 Wood Deck	1990	248	3 100	4	0 %	100 %	
					%	%	
					%	%	
					%	%	
					%	%	
					%	%	
					%	%	
					%	%	
					%	%	
					%	%	

1.One Story Fram
2.Two Story Fram
3.Three Story Fr
4.1 & 1/2 Story
5.1 & 3/4 Story
6.2 & 1/2 Story
21.Open Frame Por
22.Encl Frame Por
23.Frame Garage
24.Frame Shed
25.Frame Bay Wind
26.1SFr Overhang
27.Unfin Basement
28.Unfinished Att
29.Finished Attic

Map Lot 014-002 | Account 366 | Location 287 HILTON ROAD | Card 1 Of 1 | 9/12/2023

BARTLETT, KENNETH
287 HILTON ROAD
WHITEFIELD ME 04353

B5353P313

Property Data

Neighborhood **99 Whitefield**

Tree Growth Year **0**

X Coordinate **0**

Y Coordinate **0**

Zone/Land Use **11 Residential**

Secondary Zone

Topography **2 Rolling**

1.Level	4.Below St	7.
2.Rolling	5.Low	8.
3.Above St	6.Swampy	9.

Utilities **4 Drilled Well** **6 Septic System**

1.OutHouse	4.Dr Well	7.Cesspool
2.PblcWtr	5.Dug Well	8.LakeDraw
3.PblcSewr	6.Septic	9.None

Street **1 Paved**

1.Paved	4.Proposed	7.
2.Semi Imp	5.Private	8.
3.Gravel	6.	9.None

0

0

Sale Data

Sale Date

Price

Sale Type

1.Land	4.Mfg unit	7.
2.L & B	5.Other	8.
3.Building	6.	9.

Financing

1.Convent	4.Seller	7.
2.FHA/VA	5.Private	8.
3.Assumed	6.Cash	9.Unknown

Validity

1.Valid	4.Split	7.Changes
2.Related	5.Partial	8.Other
3.Distress	6.Exempt	9.

Verified

1.Buyer	4.Agent	7.Family
2.Seller	5.Pub Rec	8.Other
3.Lender	6.MLS	9.

Assessment Record

Year	Land	Buildings	Exempt	Total
2011	30,515	57,077	10,000	77,592
2012	30,515	57,077	10,000	77,592
2013	34,650	57,077	10,000	81,727
2014	34,650	57,077	10,000	81,727
2015	34,650	57,077	10,000	81,727
2016	34,650	57,077	10,000	81,727
2017	34,650	57,077	15,000	76,727
2018	34,650	57,077	20,000	71,727
2019	34,650	57,077	20,000	71,727
2020	34,650	57,077	20,000	71,727
2021	34,650	57,077	25,000	66,727
2022	34,650	57,077	24,500	67,227
2023	34,650	57,685	23,000	69,335
2024	34,650	57,685	19,000	73,335

Land Data

Front Foot	Type	Effective Frontage	Effective Depth	Influence Factor	Influence Code
11.Base 100fft				%	
12.Delta Triangle				%	
13.Nabla Triangle				%	
14.Sec 101to200ff				%	
15.FF 201+Over				%	
				%	
				%	
Square Foot		**Square Feet**			
16.Regular Lot				%	
17.Secondary Lot				%	
18.Excess land				%	
19.Condominium				%	
20.Miscellaneous				%	
				%	
				%	
Fract. Acre		**Acreage/Sites**			
21.Commercial Sit	22	1.50	100	%	0
22.Base Lot	28	3.10	100	%	0
23.A	45	1.00	100	%	0
Acres				%	
24.B				%	
25.Lakefront Site				%	
26.D				%	
27.Secondary Lot				%	
28.Rear Land up t					
29.Rear Land 5-20					

Total Acreage 4.60

Influence Codes

1.Un-Buildable
2.Excess Frtg
3.Topography
4.Size/Shape
5.Access
6.Deed Restricti
7.OPEN SPACE
8.Code Restricti
9.Fract Share
Acres
30.Rear Land 20-5
31.Rear Land 50+
32.Tillable/Pastu
33.Frm/OpnBlue/Cr
34.Farm/Open Spac
35.Farm/Open Spac
36.Farm/Open Spac
37.Treegrowth SW
38.Treegrowth MW
39.Treegrowth HW
40.Wasteland/RP
41.G
42.Mobile Home Si
43.PublicWtr/Sept
44.PrivateWtr/Sep
45.Lot improvemen
46.Miscellaneous

Inspection Witnessed By:

X Date

No./Date	Description	Date Insp.

Notes:

11/15/21 REV NAH- ADJ DIMS DWL, REMOVE SHED, ADD OP NPA, ADJ ROOF.

Whitefield

Whitefield

Map Lot 014-002 | Account 366 | Location 287 HILTON ROAD | Card 1 Of 1 | 9/12/2023

Building Style **11**		
0.	4.Cape	8.Log
1.Conv.	5.Garrison	9.Other
2.Ranch	6.Split	10.Farnhou
3.R Ranch	7.Contemp	11.Mfg Dbl
Dwelling Units **1**		
Other Units **0**		
Stories **1 One Story**		
1.1	4.1.5	7.
2.2	5.1.75	8.
3.3	6.2.5	9.
Exterior Walls **2 Vinyl/Aluminum**		
0.	4.Asbestos	8.Concrete
1.Wood	5.Stucco	9.Other
2.Vin/Al	6.Brick	10.Wd Shgl
3.Compos.	7.Stone	11.Cement
Roof Surface **2 Sheet Metal**		
1.Asphalt	4.Wood Sh	7.
2.Metal	5.Other	8.
3.Composit	6.	9.
SF Masonry Trim **0**		
OPEN-3-CUSTOM **0**		
OPEN-4-CUSTOM **0**		
Year Built **1976**		
Year Remodeled **0**		
Foundation **1 Concrete**		
1.Concrete	4.Wood	7.
2.C Block	5.Slab	8.
3.Br/Stone	6.Piers	9.
Basement **4 Full Basement**		
1.1/4 Bmt	4.Full Bmt	7.
2.1/2 Bmt	5.None	8.
3.3/4 Bmt	6.	9.None
Bsmt Gar # Cars **0**		
Wet Basement **1 Dry Basement**		
1.Dry	4.	7.
2.Damp	5.	8.
3.Wet	6.	9.

SF Bsmt Living **240**		
Fin Bsmt Grade **3 100**		
BASEMENT FLOOR **0**		
Heat Type **100% 5 Forced Warm Air**		
0.	4.Steam	8.Fl/Wall
1.HWBB	5.FWA	9.No Heat
2.HWCI	6.GravWA	10.Rad/BB
3.H Pump	7.Electric	11.Monitor
Cool Type **0% 9 None**		
1.Refrig	4.W&C Air	7.
2.Evapor	5.Radheat	8.
3.H Pump	6.	9.None
Kitchen Style **2 Typical**		
1.New/Remo	4.Obsolete	7.
2.Typical	5.	8.
3.Old Type	6.	9.None
Bath(s) Style **2 Typical Bath(s)**		
1.New/Modr	4.Obsolete	7.
2.Typical	5.	8.
3.Old Type	6.	9.None
# Rooms **5**		
# Bedrooms **3**		
# Full Baths **1**		
# Half Baths **0**		
# Addn Fixtures **1**		
# Fireplaces **0**		

TRIO Software
A Division of Harris Computer Systems

Layout **1 Typical**		
1.Typical	4.	7.
2.Inadeq	5.	8.
3.Horrid	6.	9.
Attic **9 None**		
1.1/4 Fin	4.Full Fin	7.
2.1/2 Fin	5.Fl/Stair	8.
3.3/4 Fin	6.	9.None
Insulation **1 Full**		
1.Full	4.Minimal	7.
2.Heavy	5.Partial	8.
3.Capped	6.	9.None
Unfinished % **0%**		
Grade & Factor **3 Average 100%**		
1.E Grade	4.B Grade	7.
2.D Grade	5.A Grade	8.SC Grade
3.C Grade	6.AA Grade	9.Same
SQFT (Footprint) **960**		
Condition **4 Average**		
1.Poor	4.Avg	7.V G
2.Fair	5.Avg+	8.Exc
3.Avg-	6.Good	9.Same
Phys. % Good **0%**		
Funct. % Good **100%**		
Functional Code **9 None**		
1.Incomp	4.	7.
2.O-Built	5.	8.Other
3.Damage	6.	9.None
Econ. % Good **100%**		
Economic Code **None**		
0.None	3.No Power	6.Bad Abut
1.Location	4.Generate	9.None
2.Encroach	5.SiteLimt	9.
Entrance Code **1 Interior Inspect**		
1.Interior	4.Vacant	7.
2.Refusal	5.Estimate	8.
3.Informed	6.	9.
Information Code **1 Owner**		
1.Owner	4.Agent	7.
2.Relative	5.Estimate	8.
3.Tenant	6.Other	9.

Date Inspected

Additions, Outbuildings & Improvements

Type	Year	Units	Grade	Cond	Phys.	Funct.	Sound Value
23 Frame Garage	1994	720	3 100	4	0 %	100 %	
409 Concrete Pad	1994	720	3 100	4	0 %	100 %	
21 Open Frame	0	320	0 0	0	0 %	0 %	
					%	%	
					%	%	
					%	%	
					%	%	
					%	%	
					%	%	
					%	%	

1.One Story Fram
2.Two Story Fram
3.Three Story Fr
4.1 & 1/2 Story
5.1 & 3/4 Story
6.2 & 1/2 Story
21.Open Frame Por
22.Encl Frame Por
23.Frame Garage
24.Frame Shed
25.Frame Bay Wind
26.1SFr Overhang
27.Unfin Basement
28.Unfinished Att
29.Finished Attic

Map Lot 006-008-A | Account 708 | Location 104 PHILBRICK LANE | Card 1 Of 1 | 9/12/2023

BARTLETT, KENNETH A
BARTLETT, KIMBERLY S
104 PHILBRICK LANE
WHITEFIELD ME 04353

B4941P140

Previous Owner
DEAN DAVID & JANICE
104 PHILBRICK LANE

WHITEFIELD ME 04353
Sale Date: 10/08/2016

Previous Owner
ECKERT LESTER C. JR. & PAMELA C. GEORGE
943 WEST ALNA ROAD

ALNA ME 04535
Sale Date: 1/04/2007

Previous Owner
NORBECK SAMUEL C.
943 WEST ALNA ROAD

ALNA ME 04535
Sale Date: 12/08/2004

Inspection Witnessed By:

X Date

No./Date	Description	Date Insp.

Notes:
12/22/20 REV W/MRS AT DOOR, ADD WD, P/O EP IS OP.

Property Data

Neighborhood **1 Whitefield**

Tree Growth Year **0**

X Coordinate **0**

Y Coordinate **0**

Zone/Land Use **11 Residential**

Secondary Zone

Topography **2 Rolling**

1.Level 4.Below St 7.
2.Rolling 5.Low 8.
3.Above St 6.Swampy 9.

Utilities **4 Drilled Well** **6 Septic System**

1.OutHouse 4.Dr Well 7.Cesspool
2.PblcWtr 5.Dug Well 8.LakeDraw
3.PblcSewr 6.Septic 9.None

Street **9 None**

1.Paved 4.Proposed 7.
2.Semi Imp 5.Private 8.
3.Gravel 6. 9.None

3

0

Sale Data

Sale Date **10/08/2016**

Price **163,000**

Sale Type **2 Land & Buildings**

1.Land 4.Mfg unit 7.
2.L & B 5.Other 8.
3.Building 6. 9.

Financing **9 Unknown**

1.Convent 4.Seller 7.
2.FHA/VA 5.Private 8.
3.Assumed 6.Cash 9.Unknown

Validity **1 Arms Length Sale**

1.Valid 4.Split 7.Changes
2.Related 5.Partial 8.Other
3.Distress 6.Exempt 9.

Verified **5 Public Record**

1.Buyer 4.Agent 7.Family
2.Seller 5.Pub Rec 8.Other
3.Lender 6.MLS 9.

Assessment Record

Year	Land	Buildings	Exempt	Total
2011	30,775	134,267	0	165,042
2012	30,775	134,267	0	165,042
2013	35,250	134,267	0	169,517
2014	35,250	134,267	0	169,517
2015	35,250	134,267	0	169,517
2016	35,250	134,267	0	169,517
2017	35,250	134,267	15,000	154,517
2018	35,250	134,267	20,000	149,517
2019	35,250	134,267	20,000	149,517
2020	35,250	134,267	20,000	149,517
2021	35,250	134,267	25,000	144,517
2022	35,250	135,062	24,500	145,812
2023	35,250	135,062	23,000	147,312
2024	35,250	135,062	19,000	151,312

Land Data

Front Foot

11.Base 100fft
12.Delta Triangle
13.Nabla Triangle
14.Sec 101to200ff
15.FF 201+Over

Square Foot

16.Regular Lot
17.Secondary Lot
18.Excess land
19.Condominium
20.Miscellaneous

Fract. Acre

21.Commercial Sit
22.Base Lot
23.A

Acres

24.B
25.Lakefront Site
26.D
27.Secondary Lot
28.Rear Land up t
29.Rear Land 5-20

Type	Effective Frontage	Effective Depth	Influence Factor	Influence Code
			%	
			%	
			%	
			%	
			%	
			%	
			%	
	Square Feet			
			%	
			%	
			%	
			%	
			%	
			%	
			%	
	Acreage/Sites			
22	1.50	100	%	0
28	3.50	100	%	0
45	1.00	100	%	0
			%	
			%	
			%	
			%	

Total Acreage 5.00

Influence Codes

1.Un-Buildable
2.Excess Frtg
3.Topography
4.Size/Shape
5.Access
6.Deed Restricti
7.OPEN SPACE
8.Code Restricti
9.Fract Share

Acres

30.Rear Land 20-5
31.Rear Land 50+
32.Tillable/Pastu
33.Frm/OpnBlue/Cr
34.Farm/Open Spac
35.Farm/Open Spac
36.Farm/Open Spac
37.Treegrowth SW
38.Treegrowth MW
39.Treegrowth HW
40.Wasteland/RP
41.G
42.Mobile Home Si
43.PublicWtr/Sept
44.PrivateWtr/Sep
45.Lot improvemen
46.Miscellaneous

Whitefield

Whitefield

Map Lot 006-008-A | Account 708 | Location 104 PHILBRICK LANE | Card 1 Of 1 | 9/12/2023

Building Style	**4 Cape Cod**	
0.	4.Cape	8.Log
1.Conv.	5.Garrison	9.Other
2.Ranch	6.Split	10.Farnhou
3.R Ranch	7.Contemp	11.Mfg Dbl
Dwelling Units	**1**	
Other Units	**0**	
Stories	**5 One & 3/4 Story**	
1.1	4.1.5	7.
2.2	5.1.75	8.
3.3	6.2.5	9.
Exterior Walls	**2 Vinyl/Aluminum**	
0.	4.Asbestos	8.Concrete
1.Wood	5.Stucco	9.Other
2.Vin/Al	6.Brick	10.Wd Shgl
3.Compos.	7.Stone	11.Cement
Roof Surface	**1 Asphalt Shingles**	
1.Asphalt	4.Wood Sh	7.
2.Metal	5.Other	8.
3.Composit	6.	9.
SF Masonry Trim	**0**	
OPEN-3-CUSTOM	**0**	
OPEN-4-CUSTOM	**0**	
Year Built	**1983**	
Year Remodeled	**0**	
Foundation	**1 Concrete**	
1.Concrete	4.Wood	7.
2.C Block	5.Slab	8.
3.Br/Stone	6.Piers	9.
Basement	**4 Full Basement**	
1.1/4 Bmt	4.Full Bmt	7.
2.1/2 Bmt	5.None	8.
3.3/4 Bmt	6.	9.None
Bsmt Gar # Cars	**0**	
Wet Basement	**1 Dry Basement**	
1.Dry	4.	7.
2.Damp	5.	8.
3.Wet	6.	9.

SF Bsmt Living	**0**	
Fin Bsmt Grade	**0 0**	
BASEMENT FLOOR	**0**	
Heat Type	**100%**	**1 Hot Water BB**
0.	4.Steam	8.Fl/Wall
1.HWBB	5.FWA	9.No Heat
2.HWCI	6.GravWA	10.Rad/BB
3.H Pump	7.Electric	11.Monitor
Cool Type	**0%**	**9 None**
1.Refrig	4.W&C Air	7.
2.Evapor	5.Radheat	8.
3.H Pump	6.	9.None
Kitchen Style	**1 New/Remodeled**	
1.New/Remo	4.Obsolete	7.
2.Typical	5.	8.
3.Old Type	6.	9.None
Bath(s) Style	**1 New/modern**	
1.New/Modr	4.Obsolete	7.
2.Typical	5.	8.
3.Old Type	6.	9.None
# Rooms	**6**	
# Bedrooms	**4**	
# Full Baths	**2**	
# Half Baths	**0**	
# Addn Fixtures	**1**	
# Fireplaces	**0**	

TRIO Software
A Division of Harris Computer Systems

Layout	**1 Typical**	
1.Typical	4.	7.
2.Inadeq	5.	8.
3.Horrid	6.	9.
Attic	**9 None**	
1.1/4 Fin	4.Full Fin	7.
2.1/2 Fin	5.Fl/Stair	8.
3.3/4 Fin	6.	9.None
Insulation	**1 Full**	
1.Full	4.Minimal	7.
2.Heavy	5.Partial	8.
3.Capped	6.	9.None
Unfinished %	**0%**	
Grade & Factor	**3 Average 100%**	
1.E Grade	4.B Grade	7.
2.D Grade	5.A Grade	8.SC Grade
3.C Grade	6.AA Grade	9.Same
SQFT (Footprint)	**1008**	
Condition	**4 Average**	
1.Poor	4.Avg	7.V G
2.Fair	5.Avg+	8.Exc
3.Avg-	6.Good	9.Same
Phys. % Good	**0%**	
Funct. % Good	**100%**	
Functional Code	**9 None**	
1.Incomp	4.	7.
2.O-Built	5.	8.Other
3.Damage	6.	9.None
Econ. % Good	**100%**	
Economic Code	**None**	
0.None	3.No Power	6.Bad Abut
1.Location	4.Generate	9.None
2.Encroach	5.SiteLimt	9.
Entrance Code	**1 Interior Inspect**	
1.Interior	4.Vacant	7.
2.Refusal	5.Estimate	8.
3.Informed	6.	9.
Information Code	**3 Tenant**	
1.Owner	4.Agent	7.
2.Relative	5.Estimate	8.
3.Tenant	6.Other	9.

Date Inspected

Additions, Outbuildings & Improvements

Type	Year	Units	Grade	Cond	Phys.	Funct.	Sound Value
22 Encl Frame Porch	1983	42	3 100	4	0 %	100 %	
23 Frame Garage	1983	440	3 100	4	0 %	100 %	
409 Concrete Pad	1983	440	3 100	4	0 %	100 %	
24 Frame Shed	1983	96	2 100	3	0 %	100 %	
21 Open Frame	0	18	0 0	0	0 %	0 %	
68 Wood Deck	2020	160	3 100	4	0 %	100 %	
					%	%	
					%	%	
					%	%	
					%	%	

1.One Story Fram
2.Two Story Fram
3.Three Story Fr
4.1 & 1/2 Story
5.1 & 3/4 Story
6.2 & 1/2 Story
21.Open Frame Por
22.Encl Frame Por
23.Frame Garage
24.Frame Shed
25.Frame Bay Wind
26.1SFr Overhang
27.Unfin Basement
28.Unfinished Att
29.Finished Attic

Map Lot 006-008 Account 1562 Location PHILBRICK LANE Card 1 Of 1 9/12/2023

BARTLETT, KENNETH A II
BARTLETT, KIMBERLY S
104 PHILBRICK LANE
WHITEFIELD ME 04353

B5913P23

Previous Owner
HALL, GEORGE W JR
HALL, GEORGE W
822 TOWNHOUSE ROAD
WHITEFIELD ME 04353
Sale Date: 7/27/2022

Inspection Witnessed By:

X Date

No./Date	Description	Date Insp.

Notes:

Whitefield

Property Data

Neighborhood	**1 Whitefield**	
Tree Growth Year	**0**	
X Coordinate		**0**
Y Coordinate		**0**
Zone/Land Use	**11 Residential**	
Secondary Zone		
Topography	**2 Rolling**	**9**

1.Level	4.Below St	7.
2.Rolling	5.Low	8.
3.Above St	6.Swampy	9.

Utilities	**9 None**	**9 None**

1.OutHouse	4.Dr Well	7.Cesspool
2.PblcWtr	5.Dug Well	8.LakeDraw
3.PblcSewr	6.Septic	9.None

Street	**3 Gravel**	

1.Paved	4.Proposed	7.
2.Semi Imp	5.Private	8.
3.Gravel	6.	9.None

0

0

Sale Data

Sale Date	**7/27/2022**
Price	**30,000**
Sale Type	**1 Land Only**

1.Land	4.Mfg unit	7.
2.L & B	5.Other	8.
3.Building	6.	9.

Financing	**9 Unknown**	

1.Convent	4.Seller	7.
2.FHA/VA	5.Private	8.
3.Assumed	6.Cash	9.Unknown

Validity	**1 Arms Length Sale**	

1.Valid	4.Split	7.Changes
2.Related	5.Partial	8.Other
3.Distress	6.Exempt	9.

Verified	**5 Public Record**	

1.Buyer	4.Agent	7.Family
2.Seller	5.Pub Rec	8.Other
3.Lender	6.MLS	9.

Assessment Record

Year	Land	Buildings	Exempt	Total
2011	29,017	0	0	29,017
2012	29,017	0	0	29,017
2013	35,394	0	0	35,394
2014	35,394	0	0	35,394
2015	35,394	0	0	35,394
2016	35,394	0	0	35,394
2017	35,394	0	0	35,394
2018	35,394	0	0	35,394
2019	35,394	0	0	35,394
2020	35,394	0	0	35,394
2021	35,394	0	0	35,394
2022	35,394	0	0	35,394
2023	35,394	0	0	35,394
2024	35,394	0	0	35,394

Land Data

Front Foot	Type	Effective Frontage	Effective Depth	Influence Factor	Influence Code
11.Base 100fft				%	
12.Delta Triangle				%	
13.Nabla Triangle				%	
14.Sec 101to200ff				%	
15.FF 201+Over				%	
				%	
				%	
Square Foot		**Square Feet**			
16.Regular Lot				%	
17.Secondary Lot				%	
18.Excess land				%	
19.Condominium				%	
20.Miscellaneous				%	
				%	
				%	
Fract. Acre		**Acreage/Sites**			
21.Commercial Sit	22	1.50	100	%	0
22.Base Lot	28	3.50	100	%	0
23.A	29	12.68	100	%	0
Acres				%	
24.B				%	
25.Lakefront Site				%	
26.D				%	
27.Secondary Lot				%	
28.Rear Land up t					
29.Rear Land 5-20		**Total Acreage**		17.68	

Influence Codes

1.Un-Buildable
2.Excess Frtg
3.Topography
4.Size/Shape
5.Access
6.Deed Restricti
7.OPEN SPACE
8.Code Restricti
9.Fract Share
Acres
30.Rear Land 20-5
31.Rear Land 50+
32.Tillable/Pastu
33.Frm/OpnBlue/Cr
34.Farm/Open Spac
35.Farm/Open Spac
36.Farm/Open Spac
37.Treegrowth SW
38.Treegrowth MW
39.Treegrowth HW
40.Wasteland/RP
41.G
42.Mobile Home Si
43.PublicWtr/Sept
44.PrivateWtr/Sep
45.Lot improvemen
46.Miscellaneous

Whitefield

Map Lot 006-008 | Account 1562 | Location PHILBRICK LANE | Card 1 Of 1 | 9/12/2023

Building Style **0**		
0.	4.Cape	8.Log
1.Conv.	5.Garrison	9.Other
2.Ranch	6.Split	10.Farnhou
3.R Ranch	7.Contemp	11.Mfg Dbl
Dwelling Units **0**		
Other Units **0**		
Stories **0**		
1.1	4.1.5	7.
2.2	5.1.75	8.
3.3	6.2.5	9.
Exterior Walls **0**		
0.	4.Asbestos	8.Concrete
1.Wood	5.Stucco	9.Other
2.Vin/Al	6.Brick	10.Wd Shgl
3.Compos.	7.Stone	11.Cement
Roof Surface **0**		
1.Asphalt	4.Wood Sh	7.
2.Metal	5.Other	8.
3.Composit	6.	9.
SF Masonry Trim **0**		
OPEN-3-CUSTOM **0**		
OPEN-4-CUSTOM **0**		
Year Built **0**		
Year Remodeled **0**		
Foundation **0**		
1.Concrete	4.Wood	7.
2.C Block	5.Slab	8.
3.Br/Stone	6.Piers	9.
Basement **0**		
1.1/4 Bmt	4.Full Bmt	7.
2.1/2 Bmt	5.None	8.
3.3/4 Bmt	6.	9.None
Bsmt Gar # Cars **0**		
Wet Basement **0**		
1.Dry	4.	7.
2.Damp	5.	8.
3.Wet	6.	9.

SF Bsmt Living **0**		
Fin Bsmt Grade **0 0**		
BASEMENT FLOOR **0**		
Heat Type **100%** **0**		
0.	4.Steam	8.Fl/Wall
1.HWBB	5.FWA	9.No Heat
2.HWCI	6.GravWA	10.Rad/BB
3.H Pump	7.Electric	11.Monitor
Cool Type **0%** **9 None**		
1.Refrig	4.W&C Air	7.
2.Evapor	5.Radheat	8.
3.H Pump	6.	9.None
Kitchen Style **0**		
1.New/Remo	4.Obsolete	7.
2.Typical	5.	8.
3.Old Type	6.	9.None
Bath(s) Style **0**		
1.New/Modr	4.Obsolete	7.
2.Typical	5.	8.
3.Old Type	6.	9.None
# Rooms **0**		
# Bedrooms **0**		
# Full Baths **0**		
# Half Baths **0**		
# Addn Fixtures **0**		
# Fireplaces **0**		

TRIO Software
A Division of Harris Computer Systems

Layout **0**		
1.Typical	4.	7.
2.Inadeq	5.	8.
3.Horrid	6.	9.
Attic **0**		
1.1/4 Fin	4.Full Fin	7.
2.1/2 Fin	5.Fl/Stair	8.
3.3/4 Fin	6.	9.None
Insulation **0**		
1.Full	4.Minimal	7.
2.Heavy	5.Partial	8.
3.Capped	6.	9.None
Unfinished % **0%**		
Grade & Factor **0 0%**		
1.E Grade	4.B Grade	7.
2.D Grade	5.A Grade	8.SC Grade
3.C Grade	6.AA Grade	9.Same
SQFT (Footprint) **0**		
Condition **0**		
1.Poor	4.Avg	7.V G
2.Fair	5.Avg+	8.Exc
3.Avg-	6.Good	9.Same
Phys. % Good **0%**		
Funct. % Good **100%**		
Functional Code **9 None**		
1.Incomp	4.	7.
2.O-Built	5.	8.Other
3.Damage	6.	9.None
Econ. % Good **100%**		
Economic Code **None**		
0.None	3.No Power	6.Bad Abut
1.Location	4.Generate	9.None
2.Encroach	5.SiteLimt	9.
Entrance Code **0**		
1.Interior	4.Vacant	7.
2.Refusal	5.Estimate	8.
3.Informed	6.	9.
Information Code **0**		
1.Owner	4.Agent	7.
2.Relative	5.Estimate	8.
3.Tenant	6.Other	9.

Date Inspected

Additions, Outbuildings & Improvements

Type	Year	Units	Grade	Cond	Phys.	Funct.	Sound Value
					%	%	
					%	%	
					%	%	
					%	%	
					%	%	
					%	%	
					%	%	
					%	%	
					%	%	
					%	%	

1.One Story Fram
2.Two Story Fram
3.Three Story Fr
4.1 & 1/2 Story
5.1 & 3/4 Story
6.2 & 1/2 Story
21.Open Frame Por
22.Encl Frame Por
23.Frame Garage
24.Frame Shed
25.Frame Bay Wind
26.1SFr Overhang
27.Unfin Basement
28.Unfinished Att
29.Finished Attic

Map Lot 017-025 Account 199 Location 393 MILLS ROAD Card 1 Of 1 9/12/2023

BARTLETT, SAMUEL
393 MILLS ROAD
WHITEFIELD ME 04353

B4393P188 B1101P15

Property Data

Neighborhood **99 Whitefield**

Tree Growth Year **0**

X Coordinate **0**

Y Coordinate **0**

Zone/Land Use **11 Residential**

Secondary Zone

Topography **1 Level**

1.Level	4.Below St	7.
2.Rolling	5.Low	8.
3.Above St	6.Swampy	9.

Utilities **4 Drilled Well** **6 Septic System**

1.OutHouse	4.Dr Well	7.Cesspool
2.PblcWtr	5.Dug Well	8.LakeDraw
3.PblcSewr	6.Septic	9.None

Street **1 Paved**

1.Paved	4.Proposed	7.
2.Semi Imp	5.Private	8.
3.Gravel	6.	9.None

0

0

Sale Data

Sale Date

Price

Sale Type

1.Land	4.Mfg unit	7.
2.L & B	5.Other	8.
3.Building	6.	9.

Financing

1.Convent	4.Seller	7.
2.FHA/VA	5.Private	8.
3.Assumed	6.Cash	9.Unknown

Validity

1.Valid	4.Split	7.Changes
2.Related	5.Partial	8.Other
3.Distress	6.Exempt	9.

Verified

1.Buyer	4.Agent	7.Family
2.Seller	5.Pub Rec	8.Other
3.Lender	6.MLS	9.

Assessment Record

Year	Land	Buildings	Exempt	Total
2011	18,500	169,694	0	188,194
2012	28,500	33,129	0	61,629
2013	20,000	33,129	0	53,129
2014	20,000	33,129	0	53,129
2015	20,000	33,129	0	53,129
2016	20,000	33,129	0	53,129
2017	20,000	33,129	0	53,129
2018	20,000	33,129	0	53,129
2019	20,000	33,129	0	53,129
2020	20,000	33,129	0	53,129
2021	20,000	33,129	0	53,129
2022	20,000	33,129	0	53,129
2023	20,000	33,129	0	53,129
2024	20,000	33,129	0	53,129

Land Data

Front Foot	Type	Effective Frontage	Effective Depth	Influence Factor	Influence Code
11.Base 100fft				%	
12.Delta Triangle				%	
13.Nabla Triangle				%	
14.Sec 101to200ff				%	
15.FF 201+Over				%	
				%	
				%	
Square Foot		**Square Feet**			
16.Regular Lot				%	
17.Secondary Lot				%	
18.Excess land				%	
19.Condominium				%	
20.Miscellaneous				%	
				%	
				%	
Fract. Acre		**Acreage/Sites**			
21.Commercial Sit	22	1.30		100 %	0
22.Base Lot				%	
23.A				%	
Acres				%	
24.B				%	
25.Lakefront Site				%	
26.D				%	
27.Secondary Lot				%	
28.Rear Land up t					
29.Rear Land 5-20					

Total Acreage 1.30

Influence Codes

1.Un-Buildable
2.Excess Frtg
3.Topography
4.Size/Shape
5.Access
6.Deed Restricti
7.OPEN SPACE
8.Code Restricti
9.Fract Share
Acres
30.Rear Land 20-5
31.Rear Land 50+
32.Tillable/Pastu
33.Frm/OpnBlue/Cr
34.Farm/Open Spac
35.Farm/Open Spac
36.Farm/Open Spac
37.Treegrowth SW
38.Treegrowth MW
39.Treegrowth HW
40.Wasteland/RP
41.G
42.Mobile Home Si
43.PublicWtr/Sept
44.PrivateWtr/Sep
45.Lot improvemen
46.Miscellaneous

Inspection Witnessed By:

X Date

No./Date	Description	Date Insp.

Notes:

Whitefield

Whitefield

Map Lot 017-025 | Account 199 | Location 393 MILLS ROAD | Card 1 Of 1 | 9/12/2023

Building Style **0**		
0.	4.Cape	8.Log
1.Conv.	5.Garrison	9.Other
2.Ranch	6.Split	10.Farnhou
3.R Ranch	7.Contemp	11.Mfg Dbl
Dwelling Units **0**		
Other Units **0**		
Stories **0**		
1.1	4.1.5	7.
2.2	5.1.75	8.
3.3	6.2.5	9.
Exterior Walls **0**		
0.	4.Asbestos	8.Concrete
1.Wood	5.Stucco	9.Other
2.Vin/Al	6.Brick	10.Wd Shgl
3.Compos.	7.Stone	11.Cement
Roof Surface **0**		
1.Asphalt	4.Wood Sh	7.
2.Metal	5.Other	8.
3.Composit	6.	9.
SF Masonry Trim **0**		
OPEN-3-CUSTOM **0**		
OPEN-4-CUSTOM **0**		
Year Built **0**		
Year Remodeled **0**		
Foundation **0**		
1.Concrete	4.Wood	7.
2.C Block	5.Slab	8.
3.Br/Stone	6.Piers	9.
Basement **0**		
1.1/4 Bmt	4.Full Bmt	7.
2.1/2 Bmt	5.None	8.
3.3/4 Bmt	6.	9.None
Bsmt Gar # Cars **0**		
Wet Basement **0**		
1.Dry	4.	7.
2.Damp	5.	8.
3.Wet	6.	9.

SF Bsmt Living **0**		
Fin Bsmt Grade **0 0**		
BASEMENT FLOOR **0**		
Heat Type **100%** **0**		
0.	4.Steam	8.Fl/Wall
1.HWBB	5.FWA	9.No Heat
2.HWCI	6.GravWA	10.Rad/BB
3.H Pump	7.Electric	11.Monitor
Cool Type **0%** **9 None**		
1.Refrig	4.W&C Air	7.
2.Evapor	5.Radheat	8.
3.H Pump	6.	9.None
Kitchen Style **0**		
1.New/Remo	4.Obsolete	7.
2.Typical	5.	8.
3.Old Type	6.	9.None
Bath(s) Style **0**		
1.New/Modr	4.Obsolete	7.
2.Typical	5.	8.
3.Old Type	6.	9.None
# Rooms **0**		
# Bedrooms **0**		
# Full Baths **0**		
# Half Baths **0**		
# Addn Fixtures **0**		
# Fireplaces **0**		

TRIO Software
A Division of Harris Computer Systems

Layout **0**		
1.Typical	4.	7.
2.Inadeq	5.	8.
3.Horrid	6.	9.
Attic **0**		
1.1/4 Fin	4.Full Fin	7.
2.1/2 Fin	5.Fl/Stair	8.
3.3/4 Fin	6.	9.None
Insulation **0**		
1.Full	4.Minimal	7.
2.Heavy	5.Partial	8.
3.Capped	6.	9.None
Unfinished % **0%**		
Grade & Factor **0 0%**		
1.E Grade	4.B Grade	7.
2.D Grade	5.A Grade	8.SC Grade
3.C Grade	6.AA Grade	9.Same
SQFT (Footprint) **0**		
Condition **0**		
1.Poor	4.Avg	7.V G
2.Fair	5.Avg+	8.Exc
3.Avg-	6.Good	9.Same
Phys. % Good **0%**		
Funct. % Good **100%**		
Functional Code **9 None**		
1.Incomp	4.	7.
2.O-Built	5.	8.Other
3.Damage	6.	9.None
Econ. % Good **100%**		
Economic Code **None**		
0.None	3.No Power	6.Bad Abut
1.Location	4.Generate	9.None
2.Encroach	5.SiteLimt	9.
Entrance Code **3 Information Only**		
1.Interior	4.Vacant	7.
2.Refusal	5.Estimate	8.
3.Informed	6.	9.
Information Code **3 Tenant**		
1.Owner	4.Agent	7.
2.Relative	5.Estimate	8.
3.Tenant	6.Other	9.

Date Inspected

Additions, Outbuildings & Improvements

Type	Year	Units	Grade	Cond	Phys.	Funct.	Sound Value
43 2S Frame Garage	1993	1280	3 100	6	0 %	100 %	
409 Concrete Pad	1995	1280	3 100	4	0 %	100 %	
61 Canopy	2005	640	2 100	2	0 %	100 %	
409 Concrete Pad	1995	560	3 100	4	0 %	100 %	
1 One Story Frame	1995	560	3 100	4	0 %	100 %	
					%	%	
					%	%	
					%	%	
					%	%	
					%	%	

1.One Story Fram
2.Two Story Fram
3.Three Story Fr
4.1 & 1/2 Story
5.1 & 3/4 Story
6.2 & 1/2 Story
21.Open Frame Por
22.Encl Frame Por
23.Frame Garage
24.Frame Shed
25.Frame Bay Wind
26.1SFr Overhang
27.Unfin Basement
28.Unfinished Att
29.Finished Attic

Map Lot 017-026 Account 461 Location 389 MILLS ROAD Card 1 Of 1 9/12/2023

BARTLETT, SAMUEL L
393 MILLS ROAD
WHITEFIELD ME 04353

B4393P188

Previous Owner
BARTLETT SAMUEL L. & CHERYL L.
387 MILLS ROAD

WHITEFIELD ME 04353
Sale Date: 4/21/2011

Inspection Witnessed By:

X Date

No./Date	Description	Date Insp.

Notes:
5/8/23 W/MR- M&L NEW HSE INC W/L.I. +MVR.

Whitefield

Property Data

Neighborhood **99 Whitefield**

Tree Growth Year **0**

X Coordinate **0**

Y Coordinate **0**

Zone/Land Use **11 Residential**

Secondary Zone

Topography **2 Rolling** **9**

1.Level 4.Below St 7.
2.Rolling 5.Low 8.
3.Above St 6.Swampy 9.

Utilities **4 Drilled Well** **6 Septic System**

1.OutHouse 4.Dr Well 7.Cesspool
2.PblcWtr 5.Dug Well 8.LakeDraw
3.PblcSewr 6.Septic 9.None

Street **1 Paved**

1.Paved 4.Proposed 7.
2.Semi Imp 5.Private 8.
3.Gravel 6. 9.None

0

0

Sale Data

Sale Date **4/21/2011**

Price

Sale Type **1 Land Only**

1.Land 4.Mfg unit 7.
2.L & B 5.Other 8.
3.Building 6. 9.

Financing **1 Conventional**

1.Convent 4.Seller 7.
2.FHA/VA 5.Private 8.
3.Assumed 6.Cash 9.Unknown

Validity **8 Other Non Valid**

1.Valid 4.Split 7.Changes
2.Related 5.Partial 8.Other
3.Distress 6.Exempt 9.

Verified **5 Public Record**

1.Buyer 4.Agent 7.Family
2.Seller 5.Pub Rec 8.Other
3.Lender 6.MLS 9.

Assessment Record

Year	Land	Buildings	Exempt	Total
2011	19,227	0	0	19,227
2012	19,227	0	0	19,227
2013	25,727	0	0	25,727
2014	25,727	0	0	25,727
2015	62,590	0	0	62,590
2016	62,590	0	0	62,590
2017	62,590	0	0	62,590
2018	62,590	0	0	62,590
2019	62,590	0	0	62,590
2020	62,590	0	0	62,590
2021	62,590	0	0	62,590
2022	62,590	0	0	62,590
2023	62,590	0	0	62,590
2024	72,590	82,526	0	155,116

Land Data

Front Foot

11.Base 100fft
12.Delta Triangle
13.Nabla Triangle
14.Sec 101to200ff
15.FF 201+Over

Square Foot

16.Regular Lot
17.Secondary Lot
18.Excess land
19.Condominium
20.Miscellaneous

Fract. Acre

21.Commercial Sit
22.Base Lot
23.A
Acres
24.B
25.Lakefront Site
26.D
27.Secondary Lot
28.Rear Land up t
29.Rear Land 5-20

Type	Effective Frontage	Effective Depth	Influence Factor	Influence Code
			%	
			%	
			%	
			%	
			%	
			%	
			%	
	Square Feet			
			%	
			%	
			%	
			%	
			%	
			%	
			%	
	Acreage/Sites			
28	5.00	100	%	0
29	15.00	100	%	0
30	30.00	100	%	0
31	47.18	100	%	0
45	1.00	100	%	0
			%	
			%	

Total Acreage 97.18

Influence Codes

1.Un-Buildable
2.Excess Frtg
3.Topography
4.Size/Shape
5.Access
6.Deed Restricti
7.OPEN SPACE
8.Code Restricti
9.Fract Share
Acres
30.Rear Land 20-5
31.Rear Land 50+
32.Tillable/Pastu
33.Frm/OpnBlue/Cr
34.Farm/Open Spac
35.Farm/Open Spac
36.Farm/Open Spac
37.Treegrowth SW
38.Treegrowth MW
39.Treegrowth HW
40.Wasteland/RP
41.G
42.Mobile Home Si
43.PublicWtr/Sept
44.PrivateWtr/Sep
45.Lot improvemen
46.Miscellaneous

Whitefield

Map Lot 017-026 | Account 461 | Location 389 MILLS ROAD | Card 1 Of 1 | 9/12/2023

Building Style **2 Ranch**		
0.	4.Cape	8.Log
1.Conv.	5.Garrison	9.Other
2.Ranch	6.Split	10.Farnhou
3.R Ranch	7.Contemp	11.Mfg Dbl
Dwelling Units **1**		
Other Units **0**		
Stories **1 One Story**		
1.1	4.1.5	7.
2.2	5.1.75	8.
3.3	6.2.5	9.
Exterior Walls **2 Vinyl/Aluminum**		
0.	4.Asbestos	8.Concrete
1.Wood	5.Stucco	9.Other
2.Vin/Al	6.Brick	10.Wd Shgl
3.Compos.	7.Stone	11.Cement
Roof Surface **2 Sheet Metal**		
1.Asphalt	4.Wood Sh	7.
2.Metal	5.Other	8.
3.Composit	6.	9.
SF Masonry Trim **0**		
OPEN-3-CUSTOM **0**		
OPEN-4-CUSTOM **0**		
Year Built **2022**		
Year Remodeled **0**		
Foundation **1 Concrete**		
1.Concrete	4.Wood	7.
2.C Block	5.Slab	8.
3.Br/Stone	6.Piers	9.
Basement **4 Full Basement**		
1.1/4 Bmt	4.Full Bmt	7.
2.1/2 Bmt	5.None	8.
3.3/4 Bmt	6.	9.None
Bsmt Gar # Cars **0**		
Wet Basement **1 Dry Basement**		
1.Dry	4.	7.
2.Damp	5.	8.
3.Wet	6.	9.

SF Bsmt Living **0**		
Fin Bsmt Grade **0 0**		
BASEMENT FLOOR **0**		
Heat Type **100%** **1 Hot Water BB**		
0.	4.Steam	8.Fl/Wall
1.HWBB	5.FWA	9.No Heat
2.HWCI	6.GravWA	10.Rad/BB
3.H Pump	7.Electric	11.Monitor
Cool Type **0%** **9 None**		
1.Refrig	4.W&C Air	7.
2.Evapor	5.Radheat	8.
3.H Pump	6.	9.None
Kitchen Style **2 Typical**		
1.New/Remo	4.Obsolete	7.
2.Typical	5.	8.
3.Old Type	6.	9.None
Bath(s) Style **2 Typical Bath(s)**		
1.New/Modr	4.Obsolete	7.
2.Typical	5.	8.
3.Old Type	6.	9.None
# Rooms **0**		
# Bedrooms **0**		
# Full Baths **1**		
# Half Baths **1**		
# Addn Fixtures **0**		
# Fireplaces **0**		

TRIO Software
A Division of Harris Computer Systems

Layout **1 Typical**		
1.Typical	4.	7.
2.Inadeq	5.	8.
3.Horrid	6.	9.
Attic **9 None**		
1.1/4 Fin	4.Full Fin	7.
2.1/2 Fin	5.Fl/Stair	8.
3.3/4 Fin	6.	9.None
Insulation **1 Full**		
1.Full	4.Minimal	7.
2.Heavy	5.Partial	8.
3.Capped	6.	9.None
Unfinished % **0%**		
Grade & Factor **3 Average 100%**		
1.E Grade	4.B Grade	7.
2.D Grade	5.A Grade	8.SC Grade
3.C Grade	6.AA Grade	9.Same
SQFT (Footprint) **1120**		
Condition **4 Average**		
1.Poor	4.Avg	7.V G
2.Fair	5.Avg+	8.Exc
3.Avg-	6.Good	9.Same
Phys. % Good **0%**		
Funct. % Good **75%**		
Functional Code **1 Incomplete**		
1.Incomp	4.	7.
2.O-Built	5.	8.Other
3.Damage	6.	9.None
Econ. % Good **100%**		
Economic Code **None**		
0.None	3.No Power	6.Bad Abut
1.Location	4.Generate	9.None
2.Encroach	5.SiteLimt	9.
Entrance Code **0**		
1.Interior	4.Vacant	7.
2.Refusal	5.Estimate	8.
3.Informed	6.	9.
Information Code **0**		
1.Owner	4.Agent	7.
2.Relative	5.Estimate	8.
3.Tenant	6.Other	9.

Date Inspected

Additions, Outbuildings & Improvements

Type	Year	Units	Grade	Cond	Phys.	Funct.	Sound Value
21 Open Frame	0	288	0 0	0	0 %	0 %	
68 Wood Deck	0	180	0 0	0	0 %	0 %	
23 Frame Garage	0	896	3 100	4	0 %	100 %	
409 Concrete Pad	0	896	3 100	4	0 %	100 %	
					%	%	
					%	%	
					%	%	
					%	%	
					%	%	
					%	%	

1.One Story Fram
2.Two Story Fram
3.Three Story Fr
4.1 & 1/2 Story
5.1 & 3/4 Story
6.2 & 1/2 Story
21.Open Frame Por
22.Encl Frame Por
23.Frame Garage
24.Frame Shed
25.Frame Bay Wind
26.1SFr Overhang
27.Unfin Basement
28.Unfinished Att
29.Finished Attic

Map Lot 018-020-H | Account 70 | Location 22 LILAC LANE | Card 1 Of 1 | 9/12/2023

BARTON, DESIREE
RODRIQUEZ, RICHARD B
22 LILAC LANE
WHITEFIELD Maine 04353

B5390P137

Previous Owner
BARTON STEPHEN M
22 LILAC LANE

WHITEFIELD ME 04353
Sale Date: 5/31/2019

Previous Owner
MCGEE PROPERTIES LLC
537 HIGH STREET

WEST GARDINER ME 04345
Sale Date: 9/16/2008

Previous Owner
ALLEN WAYNE
728 COOPER ROAD

WHITEFIELD ME 04353
Sale Date: 3/30/2007

Inspection Witnessed By:

X Date

No./Date	Description	Date Insp.

Notes:
11/5/19 REV NAH. ADD SHEDS

Property Data

Neighborhood **1 Whitefield**

Tree Growth Year **0**

X Coordinate **0**

Y Coordinate **0**

Zone/Land Use **11 Residential**

Secondary Zone

Topography **1 Level**

1.Level	4.Below St	7.
2.Rolling	5.Low	8.
3.Above St	6.Swampy	9.

Utilities **4 Drilled Well** **6 Septic System**

1.OutHouse	4.Dr Well	7.Cesspool
2.PblcWtr	5.Dug Well	8.LakeDraw
3.PblcSewr	6.Septic	9.None

Street **3 Gravel**

1.Paved	4.Proposed	7.
2.Semi Imp	5.Private	8.
3.Gravel	6.	9.None

0

0

Sale Data

Sale Date **5/31/2019**

Price

Sale Type **2 Land & Buildings**

1.Land	4.Mfg unit	7.
2.L & B	5.Other	8.
3.Building	6.	9.

Financing **9 Unknown**

1.Convent	4.Seller	7.
2.FHA/VA	5.Private	8.
3.Assumed	6.Cash	9.Unknown

Validity **2 Related Parties**

1.Valid	4.Split	7.Changes
2.Related	5.Partial	8.Other
3.Distress	6.Exempt	9.

Verified **5 Public Record**

1.Buyer	4.Agent	7.Family
2.Seller	5.Pub Rec	8.Other
3.Lender	6.MLS	9.

Assessment Record

Year	Land	Buildings	Exempt	Total
2011	28,500	25,408	0	53,908
2012	28,500	25,408	10,000	43,908
2013	30,000	25,408	10,000	45,408
2014	30,000	25,408	10,000	45,408
2015	30,000	25,408	10,000	45,408
2016	30,000	25,408	10,000	45,408
2017	30,000	25,408	15,000	40,408
2018	30,000	25,408	20,000	35,408
2019	30,000	25,408	20,000	35,408
2020	30,000	25,408	20,000	35,408
2021	30,000	26,308	0	56,308
2022	30,000	26,308	0	56,308
2023	30,000	26,308	23,000	33,308
2024	30,000	26,308	19,000	37,308

Land Data

Front Foot	Type	Effective Frontage	Effective Depth	Influence Factor	Influence Code
11.Base 100fft				%	
12.Delta Triangle				%	
13.Nabla Triangle				%	
14.Sec 101to200ff				%	
15.FF 201+Over				%	
				%	
				%	
Square Foot		**Square Feet**			
16.Regular Lot				%	
17.Secondary Lot				%	
18.Excess land				%	
19.Condominium				%	
20.Miscellaneous				%	
				%	
				%	
Fract. Acre		**Acreage/Sites**			
21.Commercial Sit	22	1.50		100 %	0
22.Base Lot	45	1.00		100 %	0
23.A				%	
Acres				%	
24.B				%	
25.Lakefront Site				%	
26.D				%	
27.Secondary Lot				%	
28.Rear Land up t				%	
29.Rear Land 5-20				%	

Total Acreage 1.50

Influence Codes

1.Un-Buildable
2.Excess Frtg
3.Topography
4.Size/Shape
5.Access
6.Deed Restricti
7.OPEN SPACE
8.Code Restricti
9.Fract Share
Acres
30.Rear Land 20-5
31.Rear Land 50+
32.Tillable/Pastu
33.Frm/OpnBlue/Cr
34.Farm/Open Spac
35.Farm/Open Spac
36.Farm/Open Spac
37.Treegrowth SW
38.Treegrowth MW
39.Treegrowth HW
40.Wasteland/RP
41.G
42.Mobile Home Si
43.PublicWtr/Sept
44.PrivateWtr/Sep
45.Lot improvemen
46.Miscellaneous

Whitefield

Whitefield

Map Lot 018-020-H | Account 70 | Location 22 LILAC LANE | Card 1 Of 1 | 9/12/2023

Building Style **0**		
0.	4.Cape	8.Log
1.Conv.	5.Garrison	9.Other
2.Ranch	6.Split	10.Farnhou
3.R Ranch	7.Contemp	11.Mfg Dbl
Dwelling Units **0**		
Other Units **0**		
Stories **0**		
1.1	4.1.5	7.
2.2	5.1.75	8.
3.3	6.2.5	9.
Exterior Walls **0**		
0.	4.Asbestos	8.Concrete
1.Wood	5.Stucco	9.Other
2.Vin/Al	6.Brick	10.Wd Shgl
3.Compos.	7.Stone	11.Cement
Roof Surface **0**		
1.Asphalt	4.Wood Sh	7.
2.Metal	5.Other	8.
3.Composit	6.	9.
SF Masonry Trim **0**		
OPEN-3-CUSTOM **0**		
OPEN-4-CUSTOM **0**		
Year Built **0**		
Year Remodeled **0**		
Foundation **0**		
1.Concrete	4.Wood	7.
2.C Block	5.Slab	8.
3.Br/Stone	6.Piers	9.
Basement **0**		
1.1/4 Bmt	4.Full Bmt	7.
2.1/2 Bmt	5.None	8.
3.3/4 Bmt	6.	9.None
Bsmt Gar # Cars **0**		
Wet Basement **0**		
1.Dry	4.	7.
2.Damp	5.	8.
3.Wet	6.	9.

SF Bsmt Living **0**		
Fin Bsmt Grade **0 0**		
BASEMENT FLOOR **0**		
Heat Type **100%** **0**		
0.	4.Steam	8.Fl/Wall
1.HWBB	5.FWA	9.No Heat
2.HWCI	6.GravWA	10.Rad/BB
3.H Pump	7.Electric	11.Monitor
Cool Type **0%** **9 None**		
1.Refrig	4.W&C Air	7.
2.Evapor	5.Radheat	8.
3.H Pump	6.	9.None
Kitchen Style **0**		
1.New/Remo	4.Obsolete	7.
2.Typical	5.	8.
3.Old Type	6.	9.None
Bath(s) Style **0**		
1.New/Modr	4.Obsolete	7.
2.Typical	5.	8.
3.Old Type	6.	9.None
# Rooms **0**		
# Bedrooms **0**		
# Full Baths **0**		
# Half Baths **0**		
# Addn Fixtures **0**		
# Fireplaces **0**		

TRIO Software
A Division of Harris Computer Systems

Layout **0**		
1.Typical	4.	7.
2.Inadeq	5.	8.
3.Horrid	6.	9.
Attic **0**		
1.1/4 Fin	4.Full Fin	7.
2.1/2 Fin	5.Fl/Stair	8.
3.3/4 Fin	6.	9.None
Insulation **0**		
1.Full	4.Minimal	7.
2.Heavy	5.Partial	8.
3.Capped	6.	9.None
Unfinished % **0%**		
Grade & Factor **0 0%**		
1.E Grade	4.B Grade	7.
2.D Grade	5.A Grade	8.SC Grade
3.C Grade	6.AA Grade	9.Same
SQFT (Footprint) **0**		
Condition **0**		
1.Poor	4.Avg	7.V G
2.Fair	5.Avg+	8.Exc
3.Avg-	6.Good	9.Same
Phys. % Good **0%**		
Funct. % Good **100%**		
Functional Code **9 None**		
1.Incomp	4.	7.
2.O-Built	5.	8.Other
3.Damage	6.	9.None
Econ. % Good **100%**		
Economic Code **None**		
0.None	3.No Power	6.Bad Abut
1.Location	4.Generate	9.None
2.Encroach	5.SiteLimt	9.
Entrance Code **1 Interior Inspect**		
1.Interior	4.Vacant	7.
2.Refusal	5.Estimate	8.
3.Informed	6.	9.
Information Code **1 Owner**		
1.Owner	4.Agent	7.
2.Relative	5.Estimate	8.
3.Tenant	6.Other	9.

Date Inspected

Additions, Outbuildings & Improvements

Type	Year	Units	Grade	Cond	Phys.	Funct.	Sound Value
998 14Mobile Home	2005	14x70	3 100	4	0 %	100 %	
1 One Story Frame	2005	140	3 100	4	0 %	100 %	
24 Frame Shed	0				%	%	600
24 Frame Shed	0				%	%	300
					%	%	
					%	%	
					%	%	
					%	%	
					%	%	
					%	%	

1.One Story Fram
2.Two Story Fram
3.Three Story Fr
4.1 & 1/2 Story
5.1 & 3/4 Story
6.2 & 1/2 Story
21.Open Frame Por
22.Encl Frame Por
23.Frame Garage
24.Frame Shed
25.Frame Bay Wind
26.1SFr Overhang
27.Unfin Basement
28.Unfinished Att
29.Finished Attic

Map Lot 011-032-4 Account 1754 Location STEARNS BROOK LANE Card 1 Of 1 9/12/2023

BASSETT, JAMIE C
BASSETT, TERRI J
PO BOX 13
JEFFERSON ME 04348

B3483P69

Property Data

Neighborhood	**1 Whitefield**
Tree Growth Year	**0**
X Coordinate	**0**
Y Coordinate	**0**
Zone/Land Use	**11 Residential**
Secondary Zone	
Topography	**2 Rolling**

1.Level	4.Below St	7.
2.Rolling	5.Low	8.
3.Above St	6.Swampy	9.

Utilities

1.OutHouse	4.Dr Well	7.Cesspool
2.PblcWtr	5.Dug Well	8.LakeDraw
3.PblcSewr	6.Septic	9.None

Street	**3 Gravel**

1.Paved	4.Proposed	7.
2.Semi Imp	5.Private	8.
3.Gravel	6.	9.None

0
0

Sale Data

Sale Date	**5/16/2005**
Price	**56,000**
Sale Type	**1 Land Only**

1.Land	4.Mfg unit	7.
2.L & B	5.Other	8.
3.Building	6.	9.

Financing	**1 Conventional**

1.Convent	4.Seller	7.
2.FHA/VA	5.Private	8.
3.Assumed	6.Cash	9.Unknown

Validity	**1 Arms Length Sale**

1.Valid	4.Split	7.Changes
2.Related	5.Partial	8.Other
3.Distress	6.Exempt	9.

Verified	**2 Seller**

1.Buyer	4.Agent	7.Family
2.Seller	5.Pub Rec	8.Other
3.Lender	6.MLS	9.

Assessment Record

Year	Land	Buildings	Exempt	Total
2011	29,550	0	0	29,550
2012	29,550	0	0	29,550
2013	36,050	0	0	36,050
2014	36,050	0	0	36,050
2015	36,050	0	0	36,050
2016	36,050	0	0	36,050
2017	36,050	0	0	36,050
2018	36,050	0	0	36,050
2019	36,050	0	0	36,050
2020	36,050	0	0	36,050
2021	36,050	0	0	36,050
2022	36,050	0	0	36,050
2023	36,050	0	0	36,050
2024	36,050	0	0	36,050

Land Data

Front Foot	Type	Effective Frontage	Effective Depth	Influence Factor	Influence Code
11.Base 100fft				%	
12.Delta Triangle				%	
13.Nabla Triangle				%	
14.Sec 101to200ff				%	
15.FF 201+Over				%	
				%	
				%	
Square Foot		**Square Feet**			
16.Regular Lot				%	
17.Secondary Lot				%	
18.Excess land				%	
19.Condominium				%	
20.Miscellaneous				%	
				%	
				%	
Fract. Acre		**Acreage/Sites**			
21.Commercial Sit	22	1.50	100	%	0
22.Base Lot	28	3.50	100	%	0
23.A	29	13.50	100	%	0
Acres				%	
24.B				%	
25.Lakefront Site				%	
26.D				%	
27.Secondary Lot				%	
28.Rear Land up t					
29.Rear Land 5-20					

Total Acreage 18.50

Influence Codes

1.Un-Buildable
2.Excess Frtg
3.Topography
4.Size/Shape
5.Access
6.Deed Restricti
7.OPEN SPACE
8.Code Restricti
9.Fract Share
Acres
30.Rear Land 20-5
31.Rear Land 50+
32.Tillable/Pastu
33.Frm/OpnBlue/Cr
34.Farm/Open Spac
35.Farm/Open Spac
36.Farm/Open Spac
37.Treegrowth SW
38.Treegrowth MW
39.Treegrowth HW
40.Wasteland/RP
41.G
42.Mobile Home Si
43.PublicWtr/Sept
44.PrivateWtr/Sep
45.Lot improvemen
46.Miscellaneous

Inspection Witnessed By:

X Date

No./Date	Description	Date Insp.

Notes:

Whitefield

Whitefield

Map Lot 011-032-4 | Account 1754 | Location STEARNS BROOK LANE | Card 1 Of 1 | 9/12/2023

Building Style **0**		
0.	4.Cape	8.Log
1.Conv.	5.Garrison	9.Other
2.Ranch	6.Split	10.Farnhou
3.R Ranch	7.Contemp	11.Mfg Dbl
Dwelling Units **0**		
Other Units **0**		
Stories **0**		
1.1	4.1.5	7.
2.2	5.1.75	8.
3.3	6.2.5	9.
Exterior Walls **0**		
0.	4.Asbestos	8.Concrete
1.Wood	5.Stucco	9.Other
2.Vin/Al	6.Brick	10.Wd Shgl
3.Compos.	7.Stone	11.Cement
Roof Surface **0**		
1.Asphalt	4.Wood Sh	7.
2.Metal	5.Other	8.
3.Composit	6.	9.
SF Masonry Trim **0**		
OPEN-3-CUSTOM **0**		
OPEN-4-CUSTOM **0**		
Year Built **0**		
Year Remodeled **0**		
Foundation **0**		
1.Concrete	4.Wood	7.
2.C Block	5.Slab	8.
3.Br/Stone	6.Piers	9.
Basement **0**		
1.1/4 Bmt	4.Full Bmt	7.
2.1/2 Bmt	5.None	8.
3.3/4 Bmt	6.	9.None
Bsmt Gar # Cars **0**		
Wet Basement **0**		
1.Dry	4.	7.
2.Damp	5.	8.
3.Wet	6.	9.

SF Bsmt Living **0**		
Fin Bsmt Grade **0 0**		
BASEMENT FLOOR **0**		
Heat Type **100%** **0**		
0.	4.Steam	8.Fl/Wall
1.HWBB	5.FWA	9.No Heat
2.HWCI	6.GravWA	10.Rad/BB
3.H Pump	7.Electric	11.Monitor
Cool Type **0%** **9 None**		
1.Refrig	4.W&C Air	7.
2.Evapor	5.Radheat	8.
3.H Pump	6.	9.None
Kitchen Style **0**		
1.New/Remo	4.Obsolete	7.
2.Typical	5.	8.
3.Old Type	6.	9.None
Bath(s) Style **0**		
1.New/Modr	4.Obsolete	7.
2.Typical	5.	8.
3.Old Type	6.	9.None
# Rooms **0**		
# Bedrooms **0**		
# Full Baths **0**		
# Half Baths **0**		
# Addn Fixtures **0**		
# Fireplaces **0**		

TRIO Software
A Division of Harris Computer Systems

Layout **0**		
1.Typical	4.	7.
2.Inadeq	5.	8.
3.Horrid	6.	9.
Attic **0**		
1.1/4 Fin	4.Full Fin	7.
2.1/2 Fin	5.Fl/Stair	8.
3.3/4 Fin	6.	9.None
Insulation **0**		
1.Full	4.Minimal	7.
2.Heavy	5.Partial	8.
3.Capped	6.	9.None
Unfinished % **0%**		
Grade & Factor **0 0%**		
1.E Grade	4.B Grade	7.
2.D Grade	5.A Grade	8.SC Grade
3.C Grade	6.AA Grade	9.Same
SQFT (Footprint) **0**		
Condition **0**		
1.Poor	4.Avg	7.V G
2.Fair	5.Avg+	8.Exc
3.Avg-	6.Good	9.Same
Phys. % Good **0%**		
Funct. % Good **100%**		
Functional Code **9 None**		
1.Incomp	4.	7.
2.O-Built	5.	8.Other
3.Damage	6.	9.None
Econ. % Good **100%**		
Economic Code **None**		
0.None	3.No Power	6.Bad Abut
1.Location	4.Generate	9.None
2.Encroach	5.SiteLimt	9.
Entrance Code **0**		
1.Interior	4.Vacant	7.
2.Refusal	5.Estimate	8.
3.Informed	6.	9.
Information Code **0**		
1.Owner	4.Agent	7.
2.Relative	5.Estimate	8.
3.Tenant	6.Other	9.

Date Inspected

Additions, Outbuildings & Improvements

Type	Year	Units	Grade	Cond	Phys.	Funct.	Sound Value
					%	%	
					%	%	
					%	%	
					%	%	
					%	%	
					%	%	
					%	%	
					%	%	
					%	%	
					%	%	

1.One Story Fram
2.Two Story Fram
3.Three Story Fr
4.1 & 1/2 Story
5.1 & 3/4 Story
6.2 & 1/2 Story
21.Open Frame Por
22.Encl Frame Por
23.Frame Garage
24.Frame Shed
25.Frame Bay Wind
26.1SFr Overhang
27.Unfin Basement
28.Unfinished Att
29.Finished Attic

Map Lot 017-033 Account 1203 Location 287 MILLS ROAD Card 1 Of 1 9/12/2023

BASTON, DIANA
BASTON, ROGER
287 MILLS ROAD
WHITEFIELD ME 04353

B4068P128

Property Data

Neighborhood **1 Whitefield**

Tree Growth Year **0**

X Coordinate **0**

Y Coordinate **0**

Zone/Land Use **11 Residential**

Secondary Zone

Topography **2 Rolling**

1.Level	4.Below St	7.
2.Rolling	5.Low	8.
3.Above St	6.Swampy	9.

Utilities **4 Drilled Well** **6 Septic System**

1.OutHouse	4.Dr Well	7.Cesspool
2.PblcWtr	5.Dug Well	8.LakeDraw
3.PblcSewr	6.Septic	9.None

Street **1 Paved**

1.Paved	4.Proposed	7.
2.Semi Imp	5.Private	8.
3.Gravel	6.	9.None

0

0

Sale Data

Sale Date **11/04/2008**

Price

Sale Type **2 Land & Buildings**

1.Land	4.Mfg unit	7.
2.L & B	5.Other	8.
3.Building	6.	9.

Financing

1.Convent	4.Seller	7.
2.FHA/VA	5.Private	8.
3.Assumed	6.Cash	9.Unknown

Validity **2 Related Parties**

1.Valid	4.Split	7.Changes
2.Related	5.Partial	8.Other
3.Distress	6.Exempt	9.

Verified **5 Public Record**

1.Buyer	4.Agent	7.Family
2.Seller	5.Pub Rec	8.Other
3.Lender	6.MLS	9.

Assessment Record

Year	Land	Buildings	Exempt	Total
2011	29,098	74,044	10,000	93,142
2012	29,098	74,044	10,000	93,142
2013	31,380	74,044	10,000	95,424
2014	31,380	74,044	10,000	95,424
2015	31,380	74,044	10,000	95,424
2016	31,380	74,044	10,000	95,424
2017	31,380	74,044	15,000	90,424
2018	31,380	74,044	20,000	85,424
2019	31,380	74,044	20,000	85,424
2020	31,380	74,044	20,000	85,424
2021	31,380	74,044	25,000	80,424
2022	31,380	74,044	24,500	80,924
2023	31,380	73,414	23,000	81,794
2024	31,380	73,414	19,000	85,794

Land Data

Front Foot	Type	Effective Frontage	Effective Depth	Influence Factor	Influence Code
11.Base 100fft				%	
12.Delta Triangle				%	
13.Nabla Triangle				%	
14.Sec 101to200ff				%	
15.FF 201+Over				%	
				%	
				%	
Square Foot		**Square Feet**			
16.Regular Lot				%	
17.Secondary Lot				%	
18.Excess land				%	
19.Condominium				%	
20.Miscellaneous				%	
				%	
				%	
Fract. Acre		**Acreage/Sites**			
21.Commercial Sit	22	1.50	100	%	0
22.Base Lot	28	0.92	100	%	0
23.A	45	1.00	100	%	0
Acres				%	
24.B				%	
25.Lakefront Site				%	
26.D				%	
27.Secondary Lot				%	
28.Rear Land up t					
29.Rear Land 5-20					

Total Acreage 2.42

Influence Codes

1.Un-Buildable
2.Excess Frtg
3.Topography
4.Size/Shape
5.Access
6.Deed Restricti
7.OPEN SPACE
8.Code Restricti
9.Fract Share
Acres
30.Rear Land 20-5
31.Rear Land 50+
32.Tillable/Pastu
33.Frm/OpnBlue/Cr
34.Farm/Open Spac
35.Farm/Open Spac
36.Farm/Open Spac
37.Treegrowth SW
38.Treegrowth MW
39.Treegrowth HW
40.Wasteland/RP
41.G
42.Mobile Home Si
43.PublicWtr/Sept
44.PrivateWtr/Sep
45.Lot improvemen
46.Miscellaneous

Inspection Witnessed By:

X Date

No./Date	Description	Date Insp.

Notes:
11/19/21 REV W/MR & MRS- ADJ ROOF, HEAT AND sqft WD.

Whitefield

Whitefield

Map Lot 017-033 | Account 1203 | Location 287 MILLS ROAD | Card 1 Of 1 | 9/12/2023

Building Style **8 Log**		
0.	4.Cape	8.Log
1.Conv.	5.Garrison	9.Other
2.Ranch	6.Split	10.Farnhou
3.R Ranch	7.Contemp	11.Mfg Dbl
Dwelling Units **1**		
Other Units **0**		
Stories **1 One Story**		
1.1	4.1.5	7.
2.2	5.1.75	8.
3.3	6.2.5	9.
Exterior Walls **1 Wood Siding**		
0.	4.Asbestos	8.Concrete
1.Wood	5.Stucco	9.Other
2.Vin/Al	6.Brick	10.Wd Shgl
3.Compos.	7.Stone	11.Cement
Roof Surface **2 Sheet Metal**		
1.Asphalt	4.Wood Sh	7.
2.Metal	5.Other	8.
3.Composit	6.	9.
SF Masonry Trim **0**		
OPEN-3-CUSTOM **0**		
OPEN-4-CUSTOM **0**		
Year Built **1975**		
Year Remodeled **0**		
Foundation **1 Concrete**		
1.Concrete	4.Wood	7.
2.C Block	5.Slab	8.
3.Br/Stone	6.Piers	9.
Basement **4 Full Basement**		
1.1/4 Bmt	4.Full Bmt	7.
2.1/2 Bmt	5.None	8.
3.3/4 Bmt	6.	9.None
Bsmt Gar # Cars **0**		
Wet Basement **1 Dry Basement**		
1.Dry	4.	7.
2.Damp	5.	8.
3.Wet	6.	9.

SF Bsmt Living **0**		
Fin Bsmt Grade **0 0**		
BASEMENT FLOOR **0**		
Heat Type **100% 5 Forced Warm Air**		
0.	4.Steam	8.Fl/Wall
1.HWBB	5.FWA	9.No Heat
2.HWCI	6.GravWA	10.Rad/BB
3.H Pump	7.Electric	11.Monitor
Cool Type **0% 9 None**		
1.Refrig	4.W&C Air	7.
2.Evapor	5.Radheat	8.
3.H Pump	6.	9.None
Kitchen Style **1 New/Remodeled**		
1.New/Remo	4.Obsolete	7.
2.Typical	5.	8.
3.Old Type	6.	9.None
Bath(s) Style **1 New/modern**		
1.New/Modr	4.Obsolete	7.
2.Typical	5.	8.
3.Old Type	6.	9.None
# Rooms **3**		
# Bedrooms **1**		
# Full Baths **1**		
# Half Baths **0**		
# Addn Fixtures **0**		
# Fireplaces **0**		

TRIO Software
A Division of Harris Computer Systems

Layout **1 Typical**		
1.Typical	4.	7.
2.Inadeq	5.	8.
3.Horrid	6.	9.
Attic **9 None**		
1.1/4 Fin	4.Full Fin	7.
2.1/2 Fin	5.Fl/Stair	8.
3.3/4 Fin	6.	9.None
Insulation **1 Full**		
1.Full	4.Minimal	7.
2.Heavy	5.Partial	8.
3.Capped	6.	9.None
Unfinished % **0%**		
Grade & Factor **3 Average 100%**		
1.E Grade	4.B Grade	7.
2.D Grade	5.A Grade	8.SC Grade
3.C Grade	6.AA Grade	9.Same
SQFT (Footprint) **1008**		
Condition **4 Average**		
1.Poor	4.Avg	7.V G
2.Fair	5.Avg+	8.Exc
3.Avg-	6.Good	9.Same
Phys. % Good **0%**		
Funct. % Good **100%**		
Functional Code **9 None**		
1.Incomp	4.	7.
2.O-Built	5.	8.Other
3.Damage	6.	9.None
Econ. % Good **100%**		
Economic Code **None**		
0.None	3.No Power	6.Bad Abut
1.Location	4.Generate	9.None
2.Encroach	5.SiteLimt	9.
Entrance Code **1 Interior Inspect**		
1.Interior	4.Vacant	7.
2.Refusal	5.Estimate	8.
3.Informed	6.	9.
Information Code **1 Owner**		
1.Owner	4.Agent	7.
2.Relative	5.Estimate	8.
3.Tenant	6.Other	9.

Date Inspected

Additions, Outbuildings & Improvements

Type	Year	Units	Grade	Cond	Phys.	Funct.	Sound Value
22 Encl Frame Porch	1985	288	3 100	4	0 %	100 %	
68 Wood Deck	1985	48	3 100	4	0 %	100 %	
24 Frame Shed	2009	216	2 100	3	0 %	100 %	
					%	%	
					%	%	
					%	%	
					%	%	
					%	%	
					%	%	
					%	%	

1.One Story Fram
2.Two Story Fram
3.Three Story Fr
4.1 & 1/2 Story
5.1 & 3/4 Story
6.2 & 1/2 Story
21.Open Frame Por
22.Encl Frame Por
23.Frame Garage
24.Frame Shed
25.Frame Bay Wind
26.1SFr Overhang
27.Unfin Basement
28.Unfinished Att
29.Finished Attic

Map Lot 018-006 | Account 374 | Location 48 MOPAR LANE | Card 1 Of 1 | 9/12/2023

BATCHELDER, PETER
PO BOX 185
AUGUSTA ME 04330

Property Data

Neighborhood **1 Whitefield**

Tree Growth Year **0**

X Coordinate **0**

Y Coordinate **0**

Zone/Land Use **11 Residential**

Secondary Zone

Topography **2 Rolling**

1.Level	4.Below St	7.
2.Rolling	5.Low	8.
3.Above St	6.Swampy	9.

Utilities **5 Dug Well** **6 Septic System**

1.OutHouse	4.Dr Well	7.Cesspool
2.PblcWtr	5.Dug Well	8.LakeDraw
3.PblcSewr	6.Septic	9.None

Street **1 Paved**

1.Paved	4.Proposed	7.
2.Semi Imp	5.Private	8.
3.Gravel	6.	9.None

0

0

Sale Data

Sale Date

Price

Sale Type

1.Land	4.Mfg unit	7.
2.L & B	5.Other	8.
3.Building	6.	9.

Financing

1.Convent	4.Seller	7.
2.FHA/VA	5.Private	8.
3.Assumed	6.Cash	9.Unknown

Validity

1.Valid	4.Split	7.Changes
2.Related	5.Partial	8.Other
3.Distress	6.Exempt	9.

Verified

1.Buyer	4.Agent	7.Family
2.Seller	5.Pub Rec	8.Other
3.Lender	6.MLS	9.

Assessment Record

Year	Land	Buildings	Exempt	Total
2011	30,775	72,960	10,000	93,735
2012	30,619	72,960	10,000	93,579
2013	34,890	72,960	10,000	97,850
2014	34,890	72,960	10,000	97,850
2015	34,890	72,960	10,000	97,850
2016	34,890	107,346	10,000	132,236
2017	34,890	107,346	15,000	127,236
2018	34,890	107,346	20,000	122,236
2019	34,890	107,346	20,000	122,236
2020	34,890	107,346	20,000	122,236
2021	34,890	107,346	25,000	117,236
2022	34,890	103,992	24,500	114,382
2023	59,769	103,992	23,000	140,761
2024	59,769	103,992	19,000	144,761

Land Data

Front Foot	Type	Effective Frontage	Effective Depth	Influence Factor	Influence Code
11.Base 100fft				%	
12.Delta Triangle				%	
13.Nabla Triangle				%	
14.Sec 101to200ff				%	
15.FF 201+Over				%	
				%	
				%	
Square Foot		**Square Feet**			
16.Regular Lot				%	
17.Secondary Lot				%	
18.Excess land				%	
19.Condominium				%	
20.Miscellaneous				%	
				%	
				%	
Fract. Acre		**Acreage/Sites**			
21.Commercial Sit	22	1.50	100	%	0
22.Base Lot	28	3.50	100	%	0
23.A	29	15.00	100	%	0
Acres	30	19.26	100	%	0
24.B	45	1.00	100	%	0
25.Lakefront Site				%	
26.D				%	
27.Secondary Lot					
28.Rear Land up t					
29.Rear Land 5-20					

Total Acreage 39.26

Influence Codes

1.Un-Buildable
2.Excess Frtg
3.Topography
4.Size/Shape
5.Access
6.Deed Restricti
7.OPEN SPACE
8.Code Restricti
9.Fract Share

Acres

30.Rear Land 20-5
31.Rear Land 50+
32.Tillable/Pastu
33.Frm/OpnBlue/Cr
34.Farm/Open Spac
35.Farm/Open Spac
36.Farm/Open Spac
37.Treegrowth SW
38.Treegrowth MW
39.Treegrowth HW
40.Wasteland/RP
41.G
42.Mobile Home Si
43.PublicWtr/Sept
44.PrivateWtr/Sep
45.Lot improvemen
46.Miscellaneous

Inspection Witnessed By:

X Date

No./Date	Description	Date Insp.

Notes:

'22- REQUEST TO COMBINE MAP 018 LOTS 7 & 8 FOR TAX PURPOSES.
12/23/20-REV N/A. ADJ COND

5/7/21 W/ MRS. MH IS ON LOT IN FRONT. LOTS ARE SPLIT BY POWERLINE AND MH IS ON LOT IN FRONT. DEL MH MH AT 16 MOPAR LANE IS ON THIS LOT

Whitefield

Whitefield

Map Lot 018-006 | Account 374 | Location 48 MOPAR LANE | Card 1 Of 1 | 9/12/2023

Building Style	**4 Cape Cod**	
0.	4.Cape	8.Log
1.Conv.	5.Garrison	9.Other
2.Ranch	6.Split	10.Farnhou
3.R Ranch	7.Contemp	11.Mfg Dbl
Dwelling Units	**1**	
Other Units	**0**	
Stories	**4 One & 1/2 Story**	
1.1	4.1.5	7.
2.2	5.1.75	8.
3.3	6.2.5	9.
Exterior Walls	**2 Vinyl/Aluminum**	
0.	4.Asbestos	8.Concrete
1.Wood	5.Stucco	9.Other
2.Vin/Al	6.Brick	10.Wd Shgl
3.Compos.	7.Stone	11.Cement
Roof Surface	**1 Asphalt Shingles**	
1.Asphalt	4.Wood Sh	7.
2.Metal	5.Other	8.
3.Composit	6.	9.
SF Masonry Trim	**0**	
OPEN-3-CUSTOM	**0**	
OPEN-4-CUSTOM	**0**	
Year Built	**2004**	
Year Remodeled	**0**	
Foundation	**5 Concrete Slab**	
1.Concrete	4.Wood	7.
2.C Block	5.Slab	8.
3.Br/Stone	6.Piers	9.
Basement	**9 No Basement**	
1.1/4 Bmt	4.Full Bmt	7.
2.1/2 Bmt	5.None	8.
3.3/4 Bmt	6.	9.None
Bsmt Gar # Cars	**0**	
Wet Basement	**9 No Basement**	
1.Dry	4.	7.
2.Damp	5.	8.
3.Wet	6.	9.

SF Bsmt Living	**0**	
Fin Bsmt Grade	**0 0**	
BASEMENT FLOOR	**0**	
Heat Type	**100%**	**1 Hot Water BB**
0.	4.Steam	8.Fl/Wall
1.HWBB	5.FWA	9.No Heat
2.HWCI	6.GravWA	10.Rad/BB
3.H Pump	7.Electric	11.Monitor
Cool Type	**0%**	**9 None**
1.Refrig	4.W&C Air	7.
2.Evapor	5.Radheat	8.
3.H Pump	6.	9.None
Kitchen Style	**1 New/Remodeled**	
1.New/Remo	4.Obsolete	7.
2.Typical	5.	8.
3.Old Type	6.	9.None
Bath(s) Style	**1 New/modern**	
1.New/Modr	4.Obsolete	7.
2.Typical	5.	8.
3.Old Type	6.	9.None
# Rooms	**0**	
# Bedrooms	**0**	
# Full Baths	**2**	
# Half Baths	**0**	
# Addn Fixtures	**1**	
# Fireplaces	**0**	

Layout	**1 Typical**	
1.Typical	4.	7.
2.Inadeq	5.	8.
3.Horrid	6.	9.
Attic	**9 None**	
1.1/4 Fin	4.Full Fin	7.
2.1/2 Fin	5.Fl/Stair	8.
3.3/4 Fin	6.	9.None
Insulation	**1 Full**	
1.Full	4.Minimal	7.
2.Heavy	5.Partial	8.
3.Capped	6.	9.None
Unfinished %	**0%**	
Grade & Factor	**2 Fair 100%**	
1.E Grade	4.B Grade	7.
2.D Grade	5.A Grade	8.SC Grade
3.C Grade	6.AA Grade	9.Same
SQFT (Footprint)	**1408**	
Condition	**3 Below Average**	
1.Poor	4.Avg	7.V G
2.Fair	5.Avg+	8.Exc
3.Avg-	6.Good	9.Same
Phys. % Good	**85%**	
Funct. % Good	**100%**	
Functional Code	**9 None**	
1.Incomp	4.	7.
2.O-Built	5.	8.Other
3.Damage	6.	9.None
Econ. % Good	**100%**	
Economic Code	**None**	
0.None	3.No Power	6.Bad Abut
1.Location	4.Generate	9.None
2.Encroach	5.SiteLimt	9.
Entrance Code	**1 Interior Inspect**	
1.Interior	4.Vacant	7.
2.Refusal	5.Estimate	8.
3.Informed	6.	9.
Information Code	**1 Owner**	
1.Owner	4.Agent	7.
2.Relative	5.Estimate	8.
3.Tenant	6.Other	9.

TRIO Software
A Division of Harris Computer Systems

Date Inspected

Additions, Outbuildings & Improvements

Type	Year	Units	Grade	Cond	Phys.	Funct.	Sound Value
409 Concrete Pad	2004	1408	3 100	4	0 %	100 %	
21 Open Frame	2006	352	3 100	4	0 %	75 %	
					%	%	
					%	%	
					%	%	
					%	%	
					%	%	
					%	%	
					%	%	
					%	%	

1.One Story Fram
2.Two Story Fram
3.Three Story Fr
4.1 & 1/2 Story
5.1 & 3/4 Story
6.2 & 1/2 Story
21.Open Frame Por
22.Encl Frame Por
23.Frame Garage
24.Frame Shed
25.Frame Bay Wind
26.1SFr Overhang
27.Unfin Basement
28.Unfinished Att
29.Finished Attic

Map Lot 011-030 | Account 545 | Location STEARNS BROOK LANE | Card 1 Of 1 | 9/12/2023

BEACH, JAMES A
116 PURINGTON AVENUE
AUGUSTA ME 04330

B2101P225 B4490P52

Previous Owner
BEACH JAMES A. & RICHARD
644 RIVERSIDE DRIVE

AUGUSTA ME 04330
Sale Date: 2/07/2012

Inspection Witnessed By:

X Date

No./Date	Description	Date Insp.

Notes:
'23 TG REFILE, ADJ OVERALL AC

Whitefield

Property Data

Neighborhood	**1 Whitefield**	
Tree Growth Year	**2022**	
X Coordinate		**0**
Y Coordinate		**0**
Zone/Land Use	**11 Residential**	
Secondary Zone		
Topography	**2 Rolling**	**9**

1.Level	4.Below St	7.
2.Rolling	5.Low	8.
3.Above St	6.Swampy	9.

Utilities	**9 None**	**9 None**

1.OutHouse	4.Dr Well	7.Cesspool
2.PblcWtr	5.Dug Well	8.LakeDraw
3.PblcSewr	6.Septic	9.None

Street	**3 Gravel**	

1.Paved	4.Proposed	7.
2.Semi Imp	5.Private	8.
3.Gravel	6.	9.None

0
0

Sale Data

Sale Date	**2/07/2012**
Price	**65,000**
Sale Type	**1 Land Only**

1.Land	4.Mfg unit	7.
2.L & B	5.Other	8.
3.Building	6.	9.

Financing	**9 Unknown**	

1.Convent	4.Seller	7.
2.FHA/VA	5.Private	8.
3.Assumed	6.Cash	9.Unknown

Validity	**2 Related Parties**	

1.Valid	4.Split	7.Changes
2.Related	5.Partial	8.Other
3.Distress	6.Exempt	9.

Verified	**5 Public Record**	

1.Buyer	4.Agent	7.Family
2.Seller	5.Pub Rec	8.Other
3.Lender	6.MLS	9.

Assessment Record

Year	Land	Buildings	Exempt	Total
2011	71,475	0	0	71,475
2012	71,475	0	0	71,475
2013	38,495	0	0	38,495
2014	38,700	0	0	38,700
2015	38,910	0	0	38,910
2016	39,210	0	0	39,210
2017	46,545	0	0	46,545
2018	48,040	0	0	48,040
2019	48,400	0	0	48,400
2020	47,620	0	0	47,620
2021	47,675	0	0	47,675
2022	45,729	0	0	45,729
2023	44,790	0	0	44,790
2024	50,005	0	0	50,005

Land Data

Front Foot	Type	Effective Frontage	Effective Depth	Influence Factor	Influence Code
11.Base 100fft				%	
12.Delta Triangle				%	
13.Nabla Triangle				%	
14.Sec 101to200ff				%	
15.FF 201+Over				%	
				%	
				%	
Square Foot		**Square Feet**			
16.Regular Lot				%	
17.Secondary Lot				%	
18.Excess land				%	
19.Condominium				%	
20.Miscellaneous				%	
				%	
				%	
Fract. Acre		**Acreage/Sites**			
21.Commercial Sit	22	1.00		100 %	0
22.Base Lot	40	7.00		100 %	0
23.A	38	55.00		100 %	0
Acres	39	20.00		100 %	0
24.B	28	2.00		100 %	0
25.Lakefront Site				%	
26.D				%	
27.Secondary Lot				%	
28.Rear Land up t					
29.Rear Land 5-20					

Total Acreage 85.00

Influence Codes

1.Un-Buildable
2.Excess Frtg
3.Topography
4.Size/Shape
5.Access
6.Deed Restricti
7.OPEN SPACE
8.Code Restricti
9.Fract Share
Acres
30.Rear Land 20-5
31.Rear Land 50+
32.Tillable/Pastu
33.Frm/OpnBlue/Cr
34.Farm/Open Spac
35.Farm/Open Spac
36.Farm/Open Spac
37.Treegrowth SW
38.Treegrowth MW
39.Treegrowth HW
40.Wasteland/RP
41.G
42.Mobile Home Si
43.PublicWtr/Sept
44.PrivateWtr/Sep
45.Lot improvemen
46.Miscellaneous

Whitefield

Map Lot 011-030 | Account 545 | Location STEARNS BROOK LANE | Card 1 Of 1 | 9/12/2023

Building Style		
0.	4.Cape	8.Log
1.Conv.	5.Garrison	9.Other
2.Ranch	6.Split	10.Farnhou
3.R Ranch	7.Contemp	11.Mfg Dbl

Dwelling Units

Other Units

Stories		
1.1	4.1.5	7.
2.2	5.1.75	8.
3.3	6.2.5	9.

Exterior Walls		
0.	4.Asbestos	8.Concrete
1.Wood	5.Stucco	9.Other
2.Vin/Al	6.Brick	10.Wd Shgl
3.Compos.	7.Stone	11.Cement

Roof Surface		
1.Asphalt	4.Wood Sh	7.
2.Metal	5.Other	8.
3.Composit	6.	9.

SF Masonry Trim

OPEN-3-CUSTOM

OPEN-4-CUSTOM

Year Built

Year Remodeled

Foundation		
1.Concrete	4.Wood	7.
2.C Block	5.Slab	8.
3.Br/Stone	6.Piers	9.

Basement		
1.1/4 Bmt	4.Full Bmt	7.
2.1/2 Bmt	5.None	8.
3.3/4 Bmt	6.	9.None

Bsmt Gar # Cars

Wet Basement		
1.Dry	4.	7.
2.Damp	5.	8.
3.Wet	6.	9.

SF Bsmt Living

Fin Bsmt Grade

BASEMENT FLOOR

Heat Type **100%**		
0.	4.Steam	8.Fl/Wall
1.HWBB	5.FWA	9.No Heat
2.HWCI	6.GravWA	10.Rad/BB
3.H Pump	7.Electric	11.Monitor

Cool Type **0%**		
1.Refrig	4.W&C Air	7.
2.Evapor	5.Radheat	8.
3.H Pump	6.	9.None

Kitchen Style		
1.New/Remo	4.Obsolete	7.
2.Typical	5.	8.
3.Old Type	6.	9.None

Bath(s) Style		
1.New/Modr	4.Obsolete	7.
2.Typical	5.	8.
3.Old Type	6.	9.None

Rooms

Bedrooms

Full Baths

Half Baths

Addn Fixtures

Fireplaces

TRIO Software
A Division of Harris Computer Systems

Layout		
1.Typical	4.	7.
2.Inadeq	5.	8.
3.Horrid	6.	9.

Attic		
1.1/4 Fin	4.Full Fin	7.
2.1/2 Fin	5.Fl/Stair	8.
3.3/4 Fin	6.	9.None

Insulation		
1.Full	4.Minimal	7.
2.Heavy	5.Partial	8.
3.Capped	6.	9.None

Unfinished %

Grade & Factor		
1.E Grade	4.B Grade	7.
2.D Grade	5.A Grade	8.SC Grade
3.C Grade	6.AA Grade	9.Same

SQFT (Footprint)

Condition		
1.Poor	4.Avg	7.V G
2.Fair	5.Avg+	8.Exc
3.Avg-	6.Good	9.Same

Phys. % Good

Funct. % Good

Functional Code		
1.Incomp	4.	7.
2.O-Built	5.	8.Other
3.Damage	6.	9.None

Econ. % Good

Economic Code		
0.None	3.No Power	6.Bad Abut
1.Location	4.Generate	9.None
2.Encroach	5.SiteLimt	9.

Entrance Code **0**		
1.Interior	4.Vacant	7.
2.Refusal	5.Estimate	8.
3.Informed	6.	9.

Information Code **0**		
1.Owner	4.Agent	7.
2.Relative	5.Estimate	8.
3.Tenant	6.Other	9.

Date Inspected

Additions, Outbuildings & Improvements

Type	Year	Units	Grade	Cond	Phys.	Funct.	Sound Value
					%	%	
					%	%	
					%	%	
					%	%	
					%	%	
					%	%	
					%	%	
					%	%	
					%	%	
					%	%	

1.One Story Fram
2.Two Story Fram
3.Three Story Fr
4.1 & 1/2 Story
5.1 & 3/4 Story
6.2 & 1/2 Story
21.Open Frame Por
22.Encl Frame Por
23.Frame Garage
24.Frame Shed
25.Frame Bay Wind
26.1SFr Overhang
27.Unfin Basement
28.Unfinished Att
29.Finished Attic

Map Lot 002-011-C | Account 1962 | Location 574 HEAD TIDE ROAD | Card 1 Of 1 | 9/12/2023

BEAL, ADELINE
PO BOX 271
WHITEFIELD ME 04353

B5520P274 B5936P127

Property Data

Neighborhood **1 Whitefield**

Tree Growth Year **0**

X Coordinate

Y Coordinate

Zone/Land Use **11 Residential**

Secondary Zone

Topography

1.Level	4.Below St	7.
2.Rolling	5.Low	8.
3.Above St	6.Swampy	9.

Utilities **4 Drilled Well** **6 Septic System**

1.OutHouse	4.Dr Well	7.Cesspool
2.PblcWtr	5.Dug Well	8.LakeDraw
3.PblcSewr	6.Septic	9.None

Street

1.Paved	4.Proposed	7.
2.Semi Imp	5.Private	8.
3.Gravel	6.	9.None

0

0

Sale Data

Sale Date **4/06/2020**

Price **5,000**

Sale Type **1 Land Only**

1.Land	4.Mfg unit	7.
2.L & B	5.Other	8.
3.Building	6.	9.

Financing

1.Convent	4.Seller	7.
2.FHA/VA	5.Private	8.
3.Assumed	6.Cash	9.Unknown

Validity

1.Valid	4.Split	7.Changes
2.Related	5.Partial	8.Other
3.Distress	6.Exempt	9.

Verified **5 Public Record**

1.Buyer	4.Agent	7.Family
2.Seller	5.Pub Rec	8.Other
3.Lender	6.MLS	9.

Assessment Record

Year	Land	Buildings	Exempt	Total
2021	20,000	0	0	20,000
2022	20,000	0	0	20,000
2023	30,000	15,128	23,000	22,128
2024	30,000	30,256	19,000	41,256

Land Data

Front Foot	Type	Effective Frontage	Effective Depth	Influence Factor	Influence Code
11.Base 100fft				%	
12.Delta Triangle				%	
13.Nabla Triangle				%	
14.Sec 101to200ff				%	
15.FF 201+Over				%	
				%	
				%	
Square Foot		**Square Feet**			
16.Regular Lot				%	
17.Secondary Lot				%	
18.Excess land				%	
19.Condominium				%	
20.Miscellaneous				%	
				%	
				%	
Fract. Acre		**Acreage/Sites**			
21.Commercial Sit	22	1.50	100	%	0
22.Base Lot	45	1.00	100	%	0
23.A				%	
Acres				%	
24.B				%	
25.Lakefront Site				%	
26.D				%	
27.Secondary Lot				%	
28.Rear Land up t					
29.Rear Land 5-20					

Total Acreage 1.50

Influence Codes

1.Un-Buildable
2.Excess Frtg
3.Topography
4.Size/Shape
5.Access
6.Deed Restricti
7.OPEN SPACE
8.Code Restricti
9.Fract Share
Acres
30.Rear Land 20-5
31.Rear Land 50+
32.Tillable/Pastu
33.Frm/OpnBlue/Cr
34.Farm/Open Spac
35.Farm/Open Spac
36.Farm/Open Spac
37.Treegrowth SW
38.Treegrowth MW
39.Treegrowth HW
40.Wasteland/RP
41.G
42.Mobile Home Si
43.PublicWtr/Sept
44.PrivateWtr/Sep
45.Lot improvemen
46.Miscellaneous

Inspection Witnessed By:

X Date

No./Date	Description	Date Insp.

Notes:

'23 REMOVE CODY PER DIVORCE DECREE
5/31/22 NO ONE AROUND- ADD OLD DW AND L.I. APPEARS NOT HOOKED UP.
5/6/21- VAC- NEW DRILLED WELL (EST. AFTER 4/1)- NO BLDG. YET (CHECK '22)
'21- NEW LOT (1.5AC) CREATED FROM SPLIT OF MAP 002 - LOT 011.

Whitefield

Whitefield

Map Lot 002-011-C | Account 1962 | Location 574 HEAD TIDE ROAD | Card 1 Of 1 | 9/12/2023

Building Style **11**		
0.	4.Cape	8.Log
1.Conv.	5.Garrison	9.Other
2.Ranch	6.Split	10.Farnhou
3.R Ranch	7.Contemp	11.Mfg Dbl
Dwelling Units **1**		
Other Units **0**		
Stories **1 One Story**		
1.1	4.1.5	7.
2.2	5.1.75	8.
3.3	6.2.5	9.
Exterior Walls **2 Vinyl/Aluminum**		
0.	4.Asbestos	8.Concrete
1.Wood	5.Stucco	9.Other
2.Vin/Al	6.Brick	10.Wd Shgl
3.Compos.	7.Stone	11.Cement
Roof Surface **1 Asphalt Shingles**		
1.Asphalt	4.Wood Sh	7.
2.Metal	5.Other	8.
3.Composit	6.	9.
SF Masonry Trim **0**		
OPEN-3-CUSTOM **0**		
OPEN-4-CUSTOM **0**		
Year Built **1990**		
Year Remodeled **0**		
Foundation **6 Piers**		
1.Concrete	4.Wood	7.
2.C Block	5.Slab	8.
3.Br/Stone	6.Piers	9.
Basement **9 No Basement**		
1.1/4 Bmt	4.Full Bmt	7.
2.1/2 Bmt	5.None	8.
3.3/4 Bmt	6.	9.None
Bsmt Gar # Cars **0**		
Wet Basement **9 No Basement**		
1.Dry	4.	7.
2.Damp	5.	8.
3.Wet	6.	9.

SF Bsmt Living **0**		
Fin Bsmt Grade **0 0**		
BASEMENT FLOOR **0**		
Heat Type **100% 5 Forced Warm Air**		
0.	4.Steam	8.Fl/Wall
1.HWBB	5.FWA	9.No Heat
2.HWCI	6.GravWA	10.Rad/BB
3.H Pump	7.Electric	11.Monitor
Cool Type **0% 9 None**		
1.Refrig	4.W&C Air	7.
2.Evapor	5.Radheat	8.
3.H Pump	6.	9.None
Kitchen Style **2 Typical**		
1.New/Remo	4.Obsolete	7.
2.Typical	5.	8.
3.Old Type	6.	9.None
Bath(s) Style **2 Typical Bath(s)**		
1.New/Modr	4.Obsolete	7.
2.Typical	5.	8.
3.Old Type	6.	9.None
# Rooms **0**		
# Bedrooms **0**		
# Full Baths **2**		
# Half Baths **0**		
# Addn Fixtures **0**		
# Fireplaces **0**		

TRIO Software
A Division of Harris Computer Systems

Layout **1 Typical**		
1.Typical	4.	7.
2.Inadeq	5.	8.
3.Horrid	6.	9.
Attic **9 None**		
1.1/4 Fin	4.Full Fin	7.
2.1/2 Fin	5.Fl/Stair	8.
3.3/4 Fin	6.	9.None
Insulation **1 Full**		
1.Full	4.Minimal	7.
2.Heavy	5.Partial	8.
3.Capped	6.	9.None
Unfinished % **0%**		
Grade & Factor **3 Average 100%**		
1.E Grade	4.B Grade	7.
2.D Grade	5.A Grade	8.SC Grade
3.C Grade	6.AA Grade	9.Same
SQFT (Footprint) **1120**		
Condition **2 Fair**		
1.Poor	4.Avg	7.V G
2.Fair	5.Avg+	8.Exc
3.Avg-	6.Good	9.Same
Phys. % Good **0%**		
Funct. % Good **100%**		
Functional Code **9 None**		
1.Incomp	4.	7.
2.O-Built	5.	8.Other
3.Damage	6.	9.None
Econ. % Good **100%**		
Economic Code **None**		
0.None	3.No Power	6.Bad Abut
1.Location	4.Generate	9.None
2.Encroach	5.SiteLimt	9.
Entrance Code **0**		
1.Interior	4.Vacant	7.
2.Refusal	5.Estimate	8.
3.Informed	6.	9.
Information Code **0**		
1.Owner	4.Agent	7.
2.Relative	5.Estimate	8.
3.Tenant	6.Other	9.

Date Inspected

Additions, Outbuildings & Improvements

Type	Year	Units	Grade	Cond	Phys.	Funct.	Sound Value
					%	%	
					%	%	
					%	%	
					%	%	
					%	%	
					%	%	
					%	%	
					%	%	
					%	%	
					%	%	

1.One Story Fram
2.Two Story Fram
3.Three Story Fr
4.1 & 1/2 Story
5.1 & 3/4 Story
6.2 & 1/2 Story
21.Open Frame Por
22.Encl Frame Por
23.Frame Garage
24.Frame Shed
25.Frame Bay Wind
26.1SFr Overhang
27.Unfin Basement
28.Unfinished Att
29.Finished Attic

Map Lot 016-013-C | Account 549 | Location 208 DEVINE ROAD | Card 1 Of 1 | 9/12/2023

BEARCE, MONIQUE M
208 DEVINE ROAD
WHITEFIELD ME 04353

B5529P261

Previous Owner
BENN, THOMAS J & DELORES
208 DEVINE ROAD

WHITEFIELD ME 04353
Sale Date: 6/05/2020

Inspection Witnessed By:

X Date

No./Date	Description	Date Insp.

Notes:
11/5/19-REV NAH. ADJ SIDING. ADD WD+SHED

Whitefield

Property Data

Neighborhood **99 Whitefield**

Tree Growth Year **0**

X Coordinate **0**

Y Coordinate **0**

Zone/Land Use **11 Residential**

Secondary Zone

Topography **1 Level**

1.Level	4.Below St	7.
2.Rolling	5.Low	8.
3.Above St	6.Swampy	9.

Utilities **4 Drilled Well** **6 Septic System**

1.OutHouse	4.Dr Well	7.Cesspool
2.PblcWtr	5.Dug Well	8.LakeDraw
3.PblcSewr	6.Septic	9.None

Street **1 Paved**

1.Paved	4.Proposed	7.
2.Semi Imp	5.Private	8.
3.Gravel	6.	9.None

0

0

Sale Data

Sale Date **6/05/2020**

Price **200,000**

Sale Type **2 Land & Buildings**

1.Land	4.Mfg unit	7.
2.L & B	5.Other	8.
3.Building	6.	9.

Financing **5 Private Finance**

1.Convent	4.Seller	7.
2.FHA/VA	5.Private	8.
3.Assumed	6.Cash	9.Unknown

Validity **1 Arms Length Sale**

1.Valid	4.Split	7.Changes
2.Related	5.Partial	8.Other
3.Distress	6.Exempt	9.

Verified **5 Public Record**

1.Buyer	4.Agent	7.Family
2.Seller	5.Pub Rec	8.Other
3.Lender	6.MLS	9.

Assessment Record

Year	Land	Buildings	Exempt	Total
2011	29,248	155,731	10,000	174,979
2012	29,248	155,731	10,000	174,979
2013	31,725	155,731	10,000	177,456
2014	31,725	155,731	10,000	177,456
2015	31,725	155,731	10,000	177,456
2016	31,725	155,731	10,000	177,456
2017	31,725	155,731	15,000	172,456
2018	31,725	155,731	20,000	167,456
2019	31,725	155,731	20,000	167,456
2020	31,725	155,731	20,000	167,456
2021	31,725	157,168	25,000	163,893
2022	31,725	157,168	0	188,893
2023	31,725	157,168	0	188,893
2024	31,725	157,168	19,000	169,893

Land Data

Front Foot	Type	Effective Frontage	Effective Depth	Influence Factor	Influence Code
11.Base 100fft				%	
12.Delta Triangle				%	
13.Nabla Triangle				%	
14.Sec 101to200ff				%	
15.FF 201+Over				%	
				%	
				%	
Square Foot		**Square Feet**			
16.Regular Lot				%	
17.Secondary Lot				%	
18.Excess land				%	
19.Condominium				%	
20.Miscellaneous				%	
				%	
				%	
Fract. Acre		**Acreage/Sites**			
21.Commercial Sit	22	1.50	100	%	0
22.Base Lot	28	1.15	100	%	0
23.A	45	1.00	100	%	0
Acres				%	
24.B				%	
25.Lakefront Site				%	
26.D				%	
27.Secondary Lot				%	
28.Rear Land up t					
29.Rear Land 5-20					

Total Acreage 2.65

Influence Codes

1.Un-Buildable
2.Excess Frtg
3.Topography
4.Size/Shape
5.Access
6.Deed Restricti
7.OPEN SPACE
8.Code Restricti
9.Fract Share
Acres
30.Rear Land 20-5
31.Rear Land 50+
32.Tillable/Pastu
33.Frm/OpnBlue/Cr
34.Farm/Open Spac
35.Farm/Open Spac
36.Farm/Open Spac
37.Treegrowth SW
38.Treegrowth MW
39.Treegrowth HW
40.Wasteland/RP
41.G
42.Mobile Home Si
43.PublicWtr/Sept
44.PrivateWtr/Sep
45.Lot improvemen
46.Miscellaneous

Whitefield

Map Lot 016-013-C | Account 549 | Location 208 DEVINE ROAD | Card 1 Of 1 | 9/12/2023

Building Style	**1 Conventional**	
0.	4.Cape	8.Log
1.Conv.	5.Garrison	9.Other
2.Ranch	6.Split	10.Farnhou
3.R Ranch	7.Contemp	11.Mfg Dbl
Dwelling Units	**1**	
Other Units	**0**	
Stories	**5 One & 3/4 Story**	
1.1	4.1.5	7.
2.2	5.1.75	8.
3.3	6.2.5	9.
Exterior Walls	**1 Wood Siding**	
0.	4.Asbestos	8.Concrete
1.Wood	5.Stucco	9.Other
2.Vin/Al	6.Brick	10.Wd Shgl
3.Compos.	7.Stone	11.Cement
Roof Surface	**1 Asphalt Shingles**	
1.Asphalt	4.Wood Sh	7.
2.Metal	5.Other	8.
3.Composit	6.	9.
SF Masonry Trim	**0**	
OPEN-3-CUSTOM	**0**	
OPEN-4-CUSTOM	**0**	
Year Built	**1993**	
Year Remodeled	**0**	
Foundation	**1 Concrete**	
1.Concrete	4.Wood	7.
2.C Block	5.Slab	8.
3.Br/Stone	6.Piers	9.
Basement	**5 Crawl Space**	
1.1/4 Bmt	4.Full Bmt	7.
2.1/2 Bmt	5.None	8.
3.3/4 Bmt	6.	9.None
Bsmt Gar # Cars	**0**	
Wet Basement	**1 Dry Basement**	
1.Dry	4.	7.
2.Damp	5.	8.
3.Wet	6.	9.

SF Bsmt Living	**0**	
Fin Bsmt Grade	**0 0**	
BASEMENT FLOOR	**0**	
Heat Type	**100%**	**1 Hot Water BB**
0.	4.Steam	8.Fl/Wall
1.HWBB	5.FWA	9.No Heat
2.HWCI	6.GravWA	10.Rad/BB
3.H Pump	7.Electric	11.Monitor
Cool Type	**0%**	**9 None**
1.Refrig	4.W&C Air	7.
2.Evapor	5.Radheat	8.
3.H Pump	6.	9.None
Kitchen Style	**1 New/Remodeled**	
1.New/Remo	4.Obsolete	7.
2.Typical	5.	8.
3.Old Type	6.	9.None
Bath(s) Style	**1 New/modern**	
1.New/Modr	4.Obsolete	7.
2.Typical	5.	8.
3.Old Type	6.	9.None
# Rooms	**0**	
# Bedrooms	**0**	
# Full Baths	**1**	
# Half Baths	**0**	
# Addn Fixtures	**1**	
# Fireplaces	**0**	

TRIO Software
A Division of Harris Computer Systems

Layout	**1 Typical**	
1.Typical	4.	7.
2.Inadeq	5.	8.
3.Horrid	6.	9.
Attic	**9 None**	
1.1/4 Fin	4.Full Fin	7.
2.1/2 Fin	5.Fl/Stair	8.
3.3/4 Fin	6.	9.None
Insulation	**1 Full**	
1.Full	4.Minimal	7.
2.Heavy	5.Partial	8.
3.Capped	6.	9.None
Unfinished %	**0%**	
Grade & Factor	**3 Average 100%**	
1.E Grade	4.B Grade	7.
2.D Grade	5.A Grade	8.SC Grade
3.C Grade	6.AA Grade	9.Same
SQFT (Footprint)	**1120**	
Condition	**5 Above Average**	
1.Poor	4.Avg	7.V G
2.Fair	5.Avg+	8.Exc
3.Avg-	6.Good	9.Same
Phys. % Good	**0%**	
Funct. % Good	**100%**	
Functional Code	**9 None**	
1.Incomp	4.	7.
2.O-Built	5.	8.Other
3.Damage	6.	9.None
Econ. % Good	**100%**	
Economic Code	**None**	
0.None	3.No Power	6.Bad Abut
1.Location	4.Generate	9.None
2.Encroach	5.SiteLimt	9.
Entrance Code	**3 Information Only**	
1.Interior	4.Vacant	7.
2.Refusal	5.Estimate	8.
3.Informed	6.	9.
Information Code	**3 Tenant**	
1.Owner	4.Agent	7.
2.Relative	5.Estimate	8.
3.Tenant	6.Other	9.

Date Inspected

Additions, Outbuildings & Improvements

Type	Year	Units	Grade	Cond	Phys.	Funct.	Sound Value
68 Wood Deck	2000	96	3 100	4	0 %	100 %	
24 Frame Shed	0				%	%	1,000
					%	%	
					%	%	
					%	%	
					%	%	
					%	%	
					%	%	
					%	%	
					%	%	

1.One Story Fram
2.Two Story Fram
3.Three Story Fr
4.1 & 1/2 Story
5.1 & 3/4 Story
6.2 & 1/2 Story
21.Open Frame Por
22.Encl Frame Por
23.Frame Garage
24.Frame Shed
25.Frame Bay Wind
26.1SFr Overhang
27.Unfin Basement
28.Unfinished Att
29.Finished Attic

Map Lot 012-029-J | Account 253 | Location 38 MOOSEHEAD LANE | Card 1 Of 1 | 9/12/2023

BEAULIEU, BRIAN I
MERRELL, ERICA M
38 MOOSEHEAD LANE
WHITEFIELD ME 04353

B4547P88

Previous Owner
RIDEOUT AND RINES BUILDERS, INC.
32 HICKORY LANE

WHITEFIELD ME 04353
Sale Date: 7/16/2012

Previous Owner
FARRIS GREGORY
P.O. BOX 120

GARDINER ME 04345
Sale Date: 1/03/2012

Previous Owner
F & F REALTY
PO BOX 657

GARDINER ME 04345
Sale Date: 1/02/2008

Inspection Witnessed By:

X Date

No./Date	Description	Date Insp.

Notes:

Whitefield

Property Data

Neighborhood **1 Whitefield**

Tree Growth Year **0**

X Coordinate **0**

Y Coordinate **0**

Zone/Land Use **11 Residential**

Secondary Zone

Topography **2 Rolling** **9**

1.Level 4.Below St 7.
2.Rolling 5.Low 8.
3.Above St 6.Swampy 9.

Utilities **4 Drilled Well** **6 Septic System**

1.OutHouse 4.Dr Well 7.Cesspool
2.PblcWtr 5.Dug Well 8.LakeDraw
3.PblcSewr 6.Septic 9.None

Street **3 Gravel**

1.Paved 4.Proposed 7.
2.Semi Imp 5.Private 8.
3.Gravel 6. 9.None

0

0

Sale Data

Sale Date **7/16/2012**

Price **162,000**

Sale Type **2 Land & Buildings**

1.Land 4.Mfg unit 7.
2.L & B 5.Other 8.
3.Building 6. 9.

Financing **9 Unknown**

1.Convent 4.Seller 7.
2.FHA/VA 5.Private 8.
3.Assumed 6.Cash 9.Unknown

Validity **1 Arms Length Sale**

1.Valid 4.Split 7.Changes
2.Related 5.Partial 8.Other
3.Distress 6.Exempt 9.

Verified **5 Public Record**

1.Buyer 4.Agent 7.Family
2.Seller 5.Pub Rec 8.Other
3.Lender 6.MLS 9.

Assessment Record

Year	Land	Buildings	Exempt	Total
2011	18,500	0	0	18,500
2012	18,500	0	0	18,500
2013	20,000	100,681	0	120,681
2014	30,000	133,717	0	163,717
2015	30,000	146,578	10,000	166,578
2016	30,000	146,578	10,000	166,578
2017	30,000	146,578	15,000	161,578
2018	30,000	146,578	20,000	156,578
2019	30,000	146,578	20,000	156,578
2020	30,000	146,578	20,000	156,578
2021	30,000	146,578	25,000	151,578
2022	30,000	146,578	24,500	152,078
2023	30,000	146,578	23,000	153,578
2024	30,000	146,578	19,000	157,578

Land Data

Front Foot	Type	Effective Frontage	Effective Depth	Influence Factor	Influence Code
11.Base 100fft				%	
12.Delta Triangle				%	
13.Nabla Triangle				%	
14.Sec 101to200ff				%	
15.FF 201+Over				%	
				%	
				%	
Square Foot		**Square Feet**			
16.Regular Lot				%	
17.Secondary Lot				%	
18.Excess land				%	
19.Condominium				%	
20.Miscellaneous				%	
				%	
				%	
Fract. Acre		**Acreage/Sites**			
21.Commercial Sit	22	1.50	100	%	0
22.Base Lot	45	1.00	100	%	0
23.A				%	
Acres				%	
24.B				%	
25.Lakefront Site				%	
26.D				%	
27.Secondary Lot				%	
28.Rear Land up t					
29.Rear Land 5-20					

Total Acreage 1.50

Influence Codes

1.Un-Buildable
2.Excess Frtg
3.Topography
4.Size/Shape
5.Access
6.Deed Restricti
7.OPEN SPACE
8.Code Restricti
9.Fract Share
Acres
30.Rear Land 20-5
31.Rear Land 50+
32.Tillable/Pastu
33.Frm/OpnBlue/Cr
34.Farm/Open Spac
35.Farm/Open Spac
36.Farm/Open Spac
37.Treegrowth SW
38.Treegrowth MW
39.Treegrowth HW
40.Wasteland/RP
41.G
42.Mobile Home Si
43.PublicWtr/Sept
44.PrivateWtr/Sep
45.Lot improvemen
46.Miscellaneous

Whitefield

Map Lot 012-029-J | Account 253 | Location 38 MOOSEHEAD LANE | Card 1 Of 1 | 9/12/2023

Building Style	**4 Cape Cod**	
0.	4.Cape	8.Log
1.Conv.	5.Garrison	9.Other
2.Ranch	6.Split	10.Farnhou
3.R Ranch	7.Contemp	11.Mfg Dbl
Dwelling Units	**1**	
Other Units	**0**	
Stories	**5 One & 3/4 Story**	
1.1	4.1.5	7.
2.2	5.1.75	8.
3.3	6.2.5	9.
Exterior Walls	**1 Wood Siding**	
0.	4.Asbestos	8.Concrete
1.Wood	5.Stucco	9.Other
2.Vin/Al	6.Brick	10.Wd Shgl
3.Compos.	7.Stone	11.Cement
Roof Surface	**1 Asphalt Shingles**	
1.Asphalt	4.Wood Sh	7.
2.Metal	5.Other	8.
3.Composit	6.	9.
SF Masonry Trim	**0**	
OPEN-3-CUSTOM	**0**	
OPEN-4-CUSTOM	**0**	
Year Built	**2012**	
Year Remodeled	**0**	
Foundation	**1 Concrete**	
1.Concrete	4.Wood	7.
2.C Block	5.Slab	8.
3.Br/Stone	6.Piers	9.
Basement	**4 Full Basement**	
1.1/4 Bmt	4.Full Bmt	7.
2.1/2 Bmt	5.None	8.
3.3/4 Bmt	6.	9.None
Bsmt Gar # Cars	**0**	
Wet Basement	**1 Dry Basement**	
1.Dry	4.	7.
2.Damp	5.	8.
3.Wet	6.	9.

SF Bsmt Living	**0**	
Fin Bsmt Grade	**0 0**	
BASEMENT FLOOR	**1**	
Heat Type	**100%**	**1 Hot Water BB**
0.	4.Steam	8.Fl/Wall
1.HWBB	5.FWA	9.No Heat
2.HWCI	6.GravWA	10.Rad/BB
3.H Pump	7.Electric	11.Monitor
Cool Type	**0%**	**9 None**
1.Refrig	4.W&C Air	7.
2.Evapor	5.Radheat	8.
3.H Pump	6.	9.None
Kitchen Style	**1 New/Remodeled**	
1.New/Remo	4.Obsolete	7.
2.Typical	5.	8.
3.Old Type	6.	9.None
Bath(s) Style	**1 New/modern**	
1.New/Modr	4.Obsolete	7.
2.Typical	5.	8.
3.Old Type	6.	9.None
# Rooms	**5**	
# Bedrooms	**3**	
# Full Baths	**1**	
# Half Baths	**1**	
# Addn Fixtures	**1**	
# Fireplaces	**0**	

TRIO Software
A Division of Harris Computer Systems

Layout	**1 Typical**	
1.Typical	4.	7.
2.Inadeq	5.	8.
3.Horrid	6.	9.
Attic	**9 None**	
1.1/4 Fin	4.Full Fin	7.
2.1/2 Fin	5.Fl/Stair	8.
3.3/4 Fin	6.	9.None
Insulation	**1 Full**	
1.Full	4.Minimal	7.
2.Heavy	5.Partial	8.
3.Capped	6.	9.None
Unfinished %	**0%**	
Grade & Factor	**3 Average 100%**	
1.E Grade	4.B Grade	7.
2.D Grade	5.A Grade	8.SC Grade
3.C Grade	6.AA Grade	9.Same
SQFT (Footprint)	**936**	
Condition	**4 Average**	
1.Poor	4.Avg	7.V G
2.Fair	5.Avg+	8.Exc
3.Avg-	6.Good	9.Same
Phys. % Good	**0%**	
Funct. % Good	**100%**	
Functional Code	**9 None**	
1.Incomp	4.	7.
2.O-Built	5.	8.Other
3.Damage	6.	9.None
Econ. % Good	**100%**	
Economic Code	**None**	
0.None	3.No Power	6.Bad Abut
1.Location	4.Generate	9.None
2.Encroach	5.SiteLimt	9.
Entrance Code	**0**	
1.Interior	4.Vacant	7.
2.Refusal	5.Estimate	8.
3.Informed	6.	9.
Information Code	**0**	
1.Owner	4.Agent	7.
2.Relative	5.Estimate	8.
3.Tenant	6.Other	9.

Date Inspected

Additions, Outbuildings & Improvements

Type	Year	Units	Grade	Cond	Phys.	Funct.	Sound Value
					%	%	
					%	%	
					%	%	
					%	%	
					%	%	
					%	%	
					%	%	
					%	%	
					%	%	
					%	%	

1.One Story Fram
2.Two Story Fram
3.Three Story Fr
4.1 & 1/2 Story
5.1 & 3/4 Story
6.2 & 1/2 Story
21.Open Frame Por
22.Encl Frame Por
23.Frame Garage
24.Frame Shed
25.Frame Bay Wind
26.1SFr Overhang
27.Unfin Basement
28.Unfinished Att
29.Finished Attic

Map Lot 012-015-D | Account 1330 | Location 98 HUNTS MEADOW ROAD | Card 1 Of 1 | 9/12/2023

BEAUMIER, JAMES P
98 HUNTS MEADOW ROAD
WHITEFIELD ME 04353

B4158P104

Previous Owner
HALLOWELL DANNY D. & JULIE D.
98 HUNTS MEADOW ROAD

WHITEFIELD ME 04353
Sale Date: 6/12/2009

Previous Owner
SUTTON ROBERT & SALLY
98 HUNTS MEADOW ROAD

WHITEFIELD ME 04353
Sale Date: 3/07/2008

Inspection Witnessed By:

X Date

No./Date	Description	Date Insp.

Notes:
8/31/17- REV NAH W.D. TO O.P.

Whitefield

Property Data

Neighborhood **99 Whitefield**

Tree Growth Year **0**

X Coordinate **0**

Y Coordinate **0**

Zone/Land Use **11 Residential**

Secondary Zone

Topography **2 Rolling**

1.Level	4.Below St	7.
2.Rolling	5.Low	8.
3.Above St	6.Swampy	9.

Utilities **4 Drilled Well** **6 Septic System**

1.OutHouse	4.Dr Well	7.Cesspool
2.PblcWtr	5.Dug Well	8.LakeDraw
3.PblcSewr	6.Septic	9.None

Street **1 Paved**

1.Paved	4.Proposed	7.
2.Semi Imp	5.Private	8.
3.Gravel	6.	9.None

0

0

Sale Data

Sale Date **6/12/2009**

Price **175,000**

Sale Type **2 Land & Buildings**

1.Land	4.Mfg unit	7.
2.L & B	5.Other	8.
3.Building	6.	9.

Financing **1 Conventional**

1.Convent	4.Seller	7.
2.FHA/VA	5.Private	8.
3.Assumed	6.Cash	9.Unknown

Validity **1 Arms Length Sale**

1.Valid	4.Split	7.Changes
2.Related	5.Partial	8.Other
3.Distress	6.Exempt	9.

Verified **5 Public Record**

1.Buyer	4.Agent	7.Family
2.Seller	5.Pub Rec	8.Other
3.Lender	6.MLS	9.

Assessment Record

Year	Land	Buildings	Exempt	Total
2011	35,754	148,404	0	184,158
2012	35,754	148,404	0	184,158
2013	41,378	148,404	0	189,782
2014	41,378	148,404	0	189,782
2015	41,378	148,404	0	189,782
2016	41,378	148,404	10,000	179,782
2017	41,378	148,404	15,000	174,782
2018	41,378	148,469	20,000	169,847
2019	41,378	148,469	20,000	169,847
2020	41,378	148,469	20,000	169,847
2021	41,378	148,469	25,000	164,847
2022	41,378	148,469	24,500	165,347
2023	41,378	148,469	23,000	166,847
2024	41,378	148,469	19,000	170,847

Land Data

Front Foot	Type	Effective Frontage	Effective Depth	Influence Factor	Influence Code
11.Base 100fft				%	
12.Delta Triangle				%	
13.Nabla Triangle				%	
14.Sec 101to200ff				%	
15.FF 201+Over				%	
				%	
				%	
Square Foot		**Square Feet**			
16.Regular Lot				%	
17.Secondary Lot				%	
18.Excess land				%	
19.Condominium				%	
20.Miscellaneous				%	
				%	
				%	
Fract. Acre		**Acreage/Sites**			
21.Commercial Sit	22	1.50	100	%	0
22.Base Lot	28	3.50	100	%	0
23.A	45	1.00	100	%	0
Acres	29	7.66	100	%	0
24.B				%	
25.Lakefront Site				%	
26.D				%	
27.Secondary Lot					
28.Rear Land up t					
29.Rear Land 5-20					

Total Acreage 12.66

Influence Codes

1.Un-Buildable
2.Excess Frtg
3.Topography
4.Size/Shape
5.Access
6.Deed Restricti
7.OPEN SPACE
8.Code Restricti
9.Fract Share

Acres

30.Rear Land 20-5
31.Rear Land 50+
32.Tillable/Pastu
33.Frm/OpnBlue/Cr
34.Farm/Open Spac
35.Farm/Open Spac
36.Farm/Open Spac
37.Treegrowth SW
38.Treegrowth MW
39.Treegrowth HW
40.Wasteland/RP
41.G
42.Mobile Home Si
43.PublicWtr/Sept
44.PrivateWtr/Sep
45.Lot improvemen
46.Miscellaneous

Whitefield

Map Lot 012-015-D | Account 1330 | Location 98 HUNTS MEADOW ROAD | Card 1 Of 1 | 9/12/2023

Building Style	**4 Cape Cod**	
0.	4.Cape	8.Log
1.Conv.	5.Garrison	9.Other
2.Ranch	6.Split	10.Farnhou
3.R Ranch	7.Contemp	11.Mfg Dbl
Dwelling Units	**1**	
Other Units	**0**	
Stories	**5 One & 3/4 Story**	
1.1	4.1.5	7.
2.2	5.1.75	8.
3.3	6.2.5	9.
Exterior Walls	**2 Vinyl/Aluminum**	
0.	4.Asbestos	8.Concrete
1.Wood	5.Stucco	9.Other
2.Vin/Al	6.Brick	10.Wd Shgl
3.Compos.	7.Stone	11.Cement
Roof Surface	**1 Asphalt Shingles**	
1.Asphalt	4.Wood Sh	7.
2.Metal	5.Other	8.
3.Composit	6.	9.
SF Masonry Trim	**0**	
OPEN-3-CUSTOM	**0**	
OPEN-4-CUSTOM	**0**	
Year Built	**1992**	
Year Remodeled	**0**	
Foundation	**1 Concrete**	
1.Concrete	4.Wood	7.
2.C Block	5.Slab	8.
3.Br/Stone	6.Piers	9.
Basement	**4 Full Basement**	
1.1/4 Bmt	4.Full Bmt	7.
2.1/2 Bmt	5.None	8.
3.3/4 Bmt	6.	9.None
Bsmt Gar # Cars	**0**	
Wet Basement	**1 Dry Basement**	
1.Dry	4.	7.
2.Damp	5.	8.
3.Wet	6.	9.

SF Bsmt Living	**150**	
Fin Bsmt Grade	**3 100**	
BASEMENT FLOOR	**0**	
Heat Type	**100%**	**1 Hot Water BB**
0.	4.Steam	8.Fl/Wall
1.HWBB	5.FWA	9.No Heat
2.HWCI	6.GravWA	10.Rad/BB
3.H Pump	7.Electric	11.Monitor
Cool Type	**0%**	**9 None**
1.Refrig	4.W&C Air	7.
2.Evapor	5.Radheat	8.
3.H Pump	6.	9.None
Kitchen Style	**1 New/Remodeled**	
1.New/Remo	4.Obsolete	7.
2.Typical	5.	8.
3.Old Type	6.	9.None
Bath(s) Style	**1 New/modern**	
1.New/Modr	4.Obsolete	7.
2.Typical	5.	8.
3.Old Type	6.	9.None
# Rooms	**5**	
# Bedrooms	**3**	
# Full Baths	**1**	
# Half Baths	**1**	
# Addn Fixtures	**2**	
# Fireplaces	**0**	

Layout	**1 Typical**	
1.Typical	4.	7.
2.Inadeq	5.	8.
3.Horrid	6.	9.
Attic	**9 None**	
1.1/4 Fin	4.Full Fin	7.
2.1/2 Fin	5.Fl/Stair	8.
3.3/4 Fin	6.	9.None
Insulation	**1 Full**	
1.Full	4.Minimal	7.
2.Heavy	5.Partial	8.
3.Capped	6.	9.None
Unfinished %	**0%**	
Grade & Factor	**3 Average 100%**	
1.E Grade	4.B Grade	7.
2.D Grade	5.A Grade	8.SC Grade
3.C Grade	6.AA Grade	9.Same
SQFT (Footprint)	**988**	
Condition	**4 Average**	
1.Poor	4.Avg	7.V G
2.Fair	5.Avg+	8.Exc
3.Avg-	6.Good	9.Same
Phys. % Good	**0%**	
Funct. % Good	**100%**	
Functional Code	**9 None**	
1.Incomp	4.	7.
2.O-Built	5.	8.Other
3.Damage	6.	9.None
Econ. % Good	**100%**	
Economic Code	**None**	
0.None	3.No Power	6.Bad Abut
1.Location	4.Generate	9.None
2.Encroach	5.SiteLimt	9.
Entrance Code	**1 Interior Inspect**	
1.Interior	4.Vacant	7.
2.Refusal	5.Estimate	8.
3.Informed	6.	9.
Information Code	**1 Owner**	
1.Owner	4.Agent	7.
2.Relative	5.Estimate	8.
3.Tenant	6.Other	9.

TRIO Software
A Division of Harris Computer Systems

Date Inspected

Additions, Outbuildings & Improvements

Type	Year	Units	Grade	Cond	Phys.	Funct.	Sound Value
68 Wood Deck	1996	168	3 100	4	0 %	100 %	
21 Open Frame	1992	96	3 100	4	0 %	100 %	
1 One Story Frame	1992	256	3 100	4	0 %	100 %	
23 Frame Garage	1992	576	3 100	4	0 %	100 %	
409 Concrete Pad	1992	576	3 100	4	0 %	100 %	
					%	%	
					%	%	
					%	%	
					%	%	
					%	%	

1.One Story Fram
2.Two Story Fram
3.Three Story Fr
4.1 & 1/2 Story
5.1 & 3/4 Story
6.2 & 1/2 Story
21.Open Frame Por
22.Encl Frame Por
23.Frame Garage
24.Frame Shed
25.Frame Bay Wind
26.1SFr Overhang
27.Unfin Basement
28.Unfinished Att
29.Finished Attic

Map Lot 020-003-A | Account 1085 | Location 292 NORTH HOWE ROAD | Card 1 Of 1 | 9/12/2023

BEAUSOLEIL, RICHARD R
BEAUSOLEIL, CYNTHIA J
292 NORTH HOWE ROAD
WHITEFIELD ME 04353

B2872P21

Property Data

Neighborhood **1 Whitefield**

Tree Growth Year **0**

X Coordinate **0**

Y Coordinate **0**

Zone/Land Use **11 Residential**

Secondary Zone

Topography **1 Level**

1.Level	4.Below St	7.
2.Rolling	5.Low	8.
3.Above St	6.Swampy	9.

Utilities **4 Drilled Well** **6 Septic System**

1.OutHouse	4.Dr Well	7.Cesspool
2.PblcWtr	5.Dug Well	8.LakeDraw
3.PblcSewr	6.Septic	9.None

Street **1 Paved**

1.Paved	4.Proposed	7.
2.Semi Imp	5.Private	8.
3.Gravel	6.	9.None

0

0

Sale Data

Sale Date

Price

Sale Type

1.Land	4.Mfg unit	7.
2.L & B	5.Other	8.
3.Building	6.	9.

Financing

1.Convent	4.Seller	7.
2.FHA/VA	5.Private	8.
3.Assumed	6.Cash	9.Unknown

Validity

1.Valid	4.Split	7.Changes
2.Related	5.Partial	8.Other
3.Distress	6.Exempt	9.

Verified

1.Buyer	4.Agent	7.Family
2.Seller	5.Pub Rec	8.Other
3.Lender	6.MLS	9.

Assessment Record

Year	Land	Buildings	Exempt	Total
2011	28,962	83,653	0	112,615
2012	28,962	83,653	0	112,615
2013	31,065	83,653	0	114,718
2014	31,065	83,653	0	114,718
2015	31,065	83,653	0	114,718
2016	31,065	83,653	0	114,718
2017	31,065	83,653	0	114,718
2018	31,065	83,653	0	114,718
2019	31,065	83,653	0	114,718
2020	31,065	83,653	26,000	88,718
2021	31,065	83,653	31,000	83,718
2022	31,065	83,653	30,380	84,338
2023	31,065	85,423	28,520	87,968
2024	31,065	85,423	23,560	92,928

Land Data

Front Foot	Type	Effective Frontage	Effective Depth	Influence Factor	Influence Code
11.Base 100fft				%	
12.Delta Triangle				%	
13.Nabla Triangle				%	
14.Sec 101to200ff				%	
15.FF 201+Over				%	
				%	
				%	
Square Foot		**Square Feet**			
16.Regular Lot				%	
17.Secondary Lot				%	
18.Excess land				%	
19.Condominium				%	
20.Miscellaneous				%	
				%	
				%	
Fract. Acre		**Acreage/Sites**			
21.Commercial Sit	22	1.50	100	%	0
22.Base Lot	28	0.71	100	%	0
23.A	45	1.00	100	%	0
Acres				%	
24.B				%	
25.Lakefront Site				%	
26.D				%	
27.Secondary Lot				%	
28.Rear Land up t					
29.Rear Land 5-20					

Total Acreage 2.21

Influence Codes

1.Un-Buildable
2.Excess Frtg
3.Topography
4.Size/Shape
5.Access
6.Deed Restricti
7.OPEN SPACE
8.Code Restricti
9.Fract Share

Acres

30.Rear Land 20-5
31.Rear Land 50+
32.Tillable/Pastu
33.Frm/OpnBlue/Cr
34.Farm/Open Spac
35.Farm/Open Spac
36.Farm/Open Spac
37.Treegrowth SW
38.Treegrowth MW
39.Treegrowth HW
40.Wasteland/RP
41.G
42.Mobile Home Si
43.PublicWtr/Sept
44.PrivateWtr/Sep
45.Lot improvemen
46.Miscellaneous

Inspection Witnessed By:

X Date

No./Date	Description	Date Insp.

Notes:

12/1/21 REV NAH- ADJ ROOF AND SIDING, ADD WD AND SHEDS.

Whitefield

Whitefield

Map Lot 020-003-A | Account 1085 | Location 292 NORTH HOWE ROAD | Card 1 Of 1 | 9/12/2023

Building Style **10 Farmhouse**		
0.	4.Cape	8.Log
1.Conv.	5.Garrison	9.Other
2.Ranch	6.Split	10.Farnhou
3.R Ranch	7.Contemp	11.Mfg Dbl
Dwelling Units **1**		
Other Units **0**		
Stories **4 One & 1/2 Story**		
1.1	4.1.5	7.
2.2	5.1.75	8.
3.3	6.2.5	9.
Exterior Walls **2 Vinyl/Aluminum**		
0.	4.Asbestos	8.Concrete
1.Wood	5.Stucco	9.Other
2.Vin/Al	6.Brick	10.Wd Shgl
3.Compos.	7.Stone	11.Cement
Roof Surface **2 Sheet Metal**		
1.Asphalt	4.Wood Sh	7.
2.Metal	5.Other	8.
3.Composit	6.	9.
SF Masonry Trim **0**		
OPEN-3-CUSTOM **0**		
OPEN-4-CUSTOM **0**		
Year Built **1900**		
Year Remodeled **0**		
Foundation **3 Brick &/or Stone**		
1.Concrete	4.Wood	7.
2.C Block	5.Slab	8.
3.Br/Stone	6.Piers	9.
Basement **4 Full Basement**		
1.1/4 Bmt	4.Full Bmt	7.
2.1/2 Bmt	5.None	8.
3.3/4 Bmt	6.	9.None
Bsmt Gar # Cars **0**		
Wet Basement **1 Dry Basement**		
1.Dry	4.	7.
2.Damp	5.	8.
3.Wet	6.	9.

SF Bsmt Living **0**		
Fin Bsmt Grade **0 0**		
BASEMENT FLOOR **0**		
Heat Type **100% 5 Forced Warm Air**		
0.	4.Steam	8.Fl/Wall
1.HWBB	5.FWA	9.No Heat
2.HWCI	6.GravWA	10.Rad/BB
3.H Pump	7.Electric	11.Monitor
Cool Type **0% 9 None**		
1.Refrig	4.W&C Air	7.
2.Evapor	5.Radheat	8.
3.H Pump	6.	9.None
Kitchen Style **1 New/Remodeled**		
1.New/Remo	4.Obsolete	7.
2.Typical	5.	8.
3.Old Type	6.	9.None
Bath(s) Style **1 New/modern**		
1.New/Modr	4.Obsolete	7.
2.Typical	5.	8.
3.Old Type	6.	9.None
# Rooms **6**		
# Bedrooms **3**		
# Full Baths **2**		
# Half Baths **0**		
# Addn Fixtures **1**		
# Fireplaces **1**		

TRIO Software
A Division of Harris Computer Systems

Layout **1 Typical**		
1.Typical	4.	7.
2.Inadeq	5.	8.
3.Horrid	6.	9.
Attic **9 None**		
1.1/4 Fin	4.Full Fin	7.
2.1/2 Fin	5.Fl/Stair	8.
3.3/4 Fin	6.	9.None
Insulation **1 Full**		
1.Full	4.Minimal	7.
2.Heavy	5.Partial	8.
3.Capped	6.	9.None
Unfinished % **0%**		
Grade & Factor **3 Average 100%**		
1.E Grade	4.B Grade	7.
2.D Grade	5.A Grade	8.SC Grade
3.C Grade	6.AA Grade	9.Same
SQFT (Footprint) **924**		
Condition **4 Average**		
1.Poor	4.Avg	7.V G
2.Fair	5.Avg+	8.Exc
3.Avg-	6.Good	9.Same
Phys. % Good **0%**		
Funct. % Good **100%**		
Functional Code **9 None**		
1.Incomp	4.	7.
2.O-Built	5.	8.Other
3.Damage	6.	9.None
Econ. % Good **100%**		
Economic Code **None**		
0.None	3.No Power	6.Bad Abut
1.Location	4.Generate	9.None
2.Encroach	5.SiteLimt	9.
Entrance Code **0**		
1.Interior	4.Vacant	7.
2.Refusal	5.Estimate	8.
3.Informed	6.	9.
Information Code **0**		
1.Owner	4.Agent	7.
2.Relative	5.Estimate	8.
3.Tenant	6.Other	9.

Date Inspected

Additions, Outbuildings & Improvements

Type	Year	Units	Grade	Cond	Phys.	Funct.	Sound Value
23 Frame Garage	1960	396	3 100	4	0 %	100 %	
409 Concrete Pad	1960	396	3 100	4	0 %	100 %	
24 Frame Shed	2000	200	2 100	4	0 %	100 %	
24 Frame Shed	2005	192	2 100	4	0 %	100 %	
68 Wood Deck	2005	156	3 100	4	0 %	100 %	
					%	%	
					%	%	
					%	%	
					%	%	
					%	%	

1.One Story Fram
2.Two Story Fram
3.Three Story Fr
4.1 & 1/2 Story
5.1 & 3/4 Story
6.2 & 1/2 Story
21.Open Frame Por
22.Encl Frame Por
23.Frame Garage
24.Frame Shed
25.Frame Bay Wind
26.1SFr Overhang
27.Unfin Basement
28.Unfinished Att
29.Finished Attic

Map Lot 012-038-B | Account 1582 | Location 467 GARDINER ROAD | Card 1 Of 1 | 9/12/2023

BELL, JAMES N
BELL, DARLENE D
467 GARDINER ROAD
WHITEFIELD ME 04353

B3495P86

Previous Owner
LAPIERRE PAUL M.
467 GARDINER ROAD

WHITEFIELD ME 04353
Sale Date: 6/06/2005

Inspection Witnessed By:

X Date

No./Date	Description	Date Insp.

Notes:
8/30/17- REV NAH N/C

Property Data

Neighborhood **1 Whitefield**

Tree Growth Year **0**

X Coordinate **0**

Y Coordinate **0**

Zone/Land Use **11 Residential**

Secondary Zone

Topography **1 Level**

1.Level	4.Below St	7.
2.Rolling	5.Low	8.
3.Above St	6.Swampy	9.

Utilities **4 Drilled Well** **6 Septic System**

1.OutHouse	4.Dr Well	7.Cesspool
2.PblcWtr	5.Dug Well	8.LakeDraw
3.PblcSewr	6.Septic	9.None

Street **1 Paved**

1.Paved	4.Proposed	7.
2.Semi Imp	5.Private	8.
3.Gravel	6.	9.None

0

0

Sale Data

Sale Date **6/06/2005**

Price **193,000**

Sale Type **2 Land & Buildings**

1.Land	4.Mfg unit	7.
2.L & B	5.Other	8.
3.Building	6.	9.

Financing **1 Conventional**

1.Convent	4.Seller	7.
2.FHA/VA	5.Private	8.
3.Assumed	6.Cash	9.Unknown

Validity **1 Arms Length Sale**

1.Valid	4.Split	7.Changes
2.Related	5.Partial	8.Other
3.Distress	6.Exempt	9.

Verified **1 Buyer**

1.Buyer	4.Agent	7.Family
2.Seller	5.Pub Rec	8.Other
3.Lender	6.MLS	9.

Assessment Record

Year	Land	Buildings	Exempt	Total
2011	29,560	234,207	10,000	253,767
2012	29,560	234,207	10,000	253,767
2013	32,445	234,207	10,000	256,652
2014	32,445	234,207	10,000	256,652
2015	32,445	234,207	10,000	256,652
2016	32,445	171,933	10,000	194,378
2017	32,445	171,933	15,000	189,378
2018	32,445	171,933	20,000	184,378
2019	32,445	171,933	20,000	184,378
2020	32,445	171,933	20,000	184,378
2021	32,445	171,933	25,000	179,378
2022	32,445	171,933	24,500	179,878
2023	32,445	171,933	23,000	181,378
2024	32,445	171,933	19,000	185,378

Land Data

Front Foot	Type	Effective Frontage	Effective Depth	Influence Factor	Influence Code
11.Base 100fft				%	
12.Delta Triangle				%	
13.Nabla Triangle				%	
14.Sec 101to200ff				%	
15.FF 201+Over				%	
				%	
				%	
Square Foot		**Square Feet**			
16.Regular Lot				%	
17.Secondary Lot				%	
18.Excess land				%	
19.Condominium				%	
20.Miscellaneous				%	
				%	
				%	
Fract. Acre		**Acreage/Sites**			
21.Commercial Sit	22	1.50	100	%	0
22.Base Lot	28	1.63	100	%	0
23.A	45	1.00	100	%	0
Acres				%	
24.B				%	
25.Lakefront Site				%	
26.D				%	
27.Secondary Lot				%	
28.Rear Land up t					
29.Rear Land 5-20					

Total Acreage 3.13

Influence Codes

1.Un-Buildable
2.Excess Frtg
3.Topography
4.Size/Shape
5.Access
6.Deed Restricti
7.OPEN SPACE
8.Code Restricti
9.Fract Share
Acres
30.Rear Land 20-5
31.Rear Land 50+
32.Tillable/Pastu
33.Frm/OpnBlue/Cr
34.Farm/Open Spac
35.Farm/Open Spac
36.Farm/Open Spac
37.Treegrowth SW
38.Treegrowth MW
39.Treegrowth HW
40.Wasteland/RP
41.G
42.Mobile Home Si
43.PublicWtr/Sept
44.PrivateWtr/Sep
45.Lot improvemen
46.Miscellaneous

Whitefield

Whitefield

Map Lot 012-038-B | Account 1582 | Location 467 GARDINER ROAD | Card 1 Of 1 | 9/12/2023

Building Style **1 Conventional**		
0.	4.Cape	8.Log
1.Conv.	5.Garrison	9.Other
2.Ranch	6.Split	10.Farnhou
3.R Ranch	7.Contemp	11.Mfg Dbl
Dwelling Units **1**		
Other Units **0**		
Stories **1 One Story**		
1.1	4.1.5	7.
2.2	5.1.75	8.
3.3	6.2.5	9.
Exterior Walls **2 Vinyl/Aluminum**		
0.	4.Asbestos	8.Concrete
1.Wood	5.Stucco	9.Other
2.Vin/Al	6.Brick	10.Wd Shgl
3.Compos.	7.Stone	11.Cement
Roof Surface **1 Asphalt Shingles**		
1.Asphalt	4.Wood Sh	7.
2.Metal	5.Other	8.
3.Composit	6.	9.
SF Masonry Trim **0**		
OPEN-3-CUSTOM **0**		
OPEN-4-CUSTOM **0**		
Year Built **1997**		
Year Remodeled **0**		
Foundation **4 Wood**		
1.Concrete	4.Wood	7.
2.C Block	5.Slab	8.
3.Br/Stone	6.Piers	9.
Basement **4 Full Basement**		
1.1/4 Bmt	4.Full Bmt	7.
2.1/2 Bmt	5.None	8.
3.3/4 Bmt	6.	9.None
Bsmt Gar # Cars **4**		
Wet Basement **1 Dry Basement**		
1.Dry	4.	7.
2.Damp	5.	8.
3.Wet	6.	9.

SF Bsmt Living **0**		
Fin Bsmt Grade **0 0**		
BASEMENT FLOOR **0**		
Heat Type **100% 1 Hot Water BB**		
0.	4.Steam	8.Fl/Wall
1.HWBB	5.FWA	9.No Heat
2.HWCI	6.GravWA	10.Rad/BB
3.H Pump	7.Electric	11.Monitor
Cool Type **0% 9 None**		
1.Refrig	4.W&C Air	7.
2.Evapor	5.Radheat	8.
3.H Pump	6.	9.None
Kitchen Style **1 New/Remodeled**		
1.New/Remo	4.Obsolete	7.
2.Typical	5.	8.
3.Old Type	6.	9.None
Bath(s) Style **1 New/modern**		
1.New/Modr	4.Obsolete	7.
2.Typical	5.	8.
3.Old Type	6.	9.None
# Rooms **4**		
# Bedrooms **2**		
# Full Baths **1**		
# Half Baths **1**		
# Addn Fixtures **1**		
# Fireplaces **1**		

TRIO Software
A Division of Harris Computer Systems

Layout **1 Typical**		
1.Typical	4.	7.
2.Inadeq	5.	8.
3.Horrid	6.	9.
Attic **9 None**		
1.1/4 Fin	4.Full Fin	7.
2.1/2 Fin	5.Fl/Stair	8.
3.3/4 Fin	6.	9.None
Insulation **1 Full**		
1.Full	4.Minimal	7.
2.Heavy	5.Partial	8.
3.Capped	6.	9.None
Unfinished % **0%**		
Grade & Factor **3 Average 100%**		
1.E Grade	4.B Grade	7.
2.D Grade	5.A Grade	8.SC Grade
3.C Grade	6.AA Grade	9.Same
SQFT (Footprint) **1760**		
Condition **6 Good**		
1.Poor	4.Avg	7.V G
2.Fair	5.Avg+	8.Exc
3.Avg-	6.Good	9.Same
Phys. % Good **0%**		
Funct. % Good **100%**		
Functional Code **9 None**		
1.Incomp	4.	7.
2.O-Built	5.	8.Other
3.Damage	6.	9.None
Econ. % Good **100%**		
Economic Code **None**		
0.None	3.No Power	6.Bad Abut
1.Location	4.Generate	9.None
2.Encroach	5.SiteLimt	9.
Entrance Code **1 Interior Inspect**		
1.Interior	4.Vacant	7.
2.Refusal	5.Estimate	8.
3.Informed	6.	9.
Information Code **1 Owner**		
1.Owner	4.Agent	7.
2.Relative	5.Estimate	8.
3.Tenant	6.Other	9.

Date Inspected

Additions, Outbuildings & Improvements

Type	Year	Units	Grade	Cond	Phys.	Funct.	Sound Value
1 One Story Frame	1997	640	3 100	6	0 %	100 %	
409 Concrete Pad	1997	640	3 100	4	0 %	100 %	
68 Wood Deck	2003	390	4 100	6	0 %	100 %	
					%	%	
					%	%	
					%	%	
					%	%	
					%	%	
					%	%	
					%	%	

1.One Story Fram
2.Two Story Fram
3.Three Story Fr
4.1 & 1/2 Story
5.1 & 3/4 Story
6.2 & 1/2 Story
21.Open Frame Por
22.Encl Frame Por
23.Frame Garage
24.Frame Shed
25.Frame Bay Wind
26.1SFr Overhang
27.Unfin Basement
28.Unfinished Att
29.Finished Attic

Map Lot 026-011 Account 79 Location 18 GRAND ARMY ROAD Card 1 Of 1 9/12/2023

BELLEFLEUR, CARLINE A
PO BOX 163
WHITEFIELD ME 04353

B1488P6

Property Data

Neighborhood **1 Whitefield**

Tree Growth Year **0**

X Coordinate **0**

Y Coordinate **0**

Zone/Land Use **11 Residential**

Secondary Zone

Topography **1 Level**

1.Level	4.Below St	7.
2.Rolling	5.Low	8.
3.Above St	6.Swampy	9.

Utilities **4 Drilled Well** **6 Septic System**

1.OutHouse	4.Dr Well	7.Cesspool
2.PblcWtr	5.Dug Well	8.LakeDraw
3.PblcSewr	6.Septic	9.None

Street **1 Paved**

1.Paved	4.Proposed	7.
2.Semi Imp	5.Private	8.
3.Gravel	6.	9.None

0

0

Sale Data

Sale Date

Price

Sale Type

1.Land	4.Mfg unit	7.
2.L & B	5.Other	8.
3.Building	6.	9.

Financing

1.Convent	4.Seller	7.
2.FHA/VA	5.Private	8.
3.Assumed	6.Cash	9.Unknown

Validity

1.Valid	4.Split	7.Changes
2.Related	5.Partial	8.Other
3.Distress	6.Exempt	9.

Verified

1.Buyer	4.Agent	7.Family
2.Seller	5.Pub Rec	8.Other
3.Lender	6.MLS	9.

Assessment Record

Year	Land	Buildings	Exempt	Total
2011	28,500	102,132	10,000	120,632
2012	28,500	102,132	10,000	120,632
2013	30,000	102,132	10,000	122,132
2014	30,000	102,132	10,000	122,132
2015	30,000	102,132	10,000	122,132
2016	30,000	102,132	10,000	122,132
2017	30,000	102,132	15,000	117,132
2018	30,000	102,132	20,000	112,132
2019	30,000	102,132	20,000	112,132
2020	30,000	102,132	20,000	112,132
2021	30,000	102,132	25,000	107,132
2022	30,000	102,132	24,500	107,632
2023	30,000	102,132	23,000	109,132
2024	30,000	102,132	19,000	113,132

Land Data

Front Foot	Type	Effective Frontage	Effective Depth	Influence Factor	Influence Code
11.Base 100fft				%	
12.Delta Triangle				%	
13.Nabla Triangle				%	
14.Sec 101to200ff				%	
15.FF 201+Over				%	
				%	
				%	

Square Foot		Square Feet		
16.Regular Lot			%	
17.Secondary Lot			%	
18.Excess land			%	
19.Condominium			%	
20.Miscellaneous			%	
			%	
			%	

Fract. Acre	Acreage/Sites				
21.Commercial Sit	22	0.61	100	%	0
22.Base Lot	45	1.00	100	%	0
23.A				%	
Acres				%	
24.B				%	
25.Lakefront Site				%	
26.D				%	
27.Secondary Lot				%	
28.Rear Land up t					
29.Rear Land 5-20					

Total Acreage 0.61

Influence Codes

1.Un-Buildable
2.Excess Frtg
3.Topography
4.Size/Shape
5.Access
6.Deed Restricti
7.OPEN SPACE
8.Code Restricti
9.Fract Share

Acres

30.Rear Land 20-5
31.Rear Land 50+
32.Tillable/Pastu
33.Frm/OpnBlue/Cr
34.Farm/Open Spac
35.Farm/Open Spac
36.Farm/Open Spac
37.Treegrowth SW
38.Treegrowth MW
39.Treegrowth HW
40.Wasteland/RP
41.G
42.Mobile Home Si
43.PublicWtr/Sept
44.PrivateWtr/Sep
45.Lot improvemen
46.Miscellaneous

Inspection Witnessed By:

X Date

No./Date	Description	Date Insp.

Notes:

Whitefield

Whitefield

Map Lot 026-011 | Account 79 | Location 18 GRAND ARMY ROAD | Card 1 Of 1 | 9/12/2023

Building Style	**10 Farmhouse**	
0.	4.Cape	8.Log
1.Conv.	5.Garrison	9.Other
2.Ranch	6.Split	10.Farnhou
3.R Ranch	7.Contemp	11.Mfg Dbl
Dwelling Units	**1**	
Other Units	**0**	
Stories	**4 One & 1/2 Story**	
1.1	4.1.5	7.
2.2	5.1.75	8.
3.3	6.2.5	9.
Exterior Walls	**2 Vinyl/Aluminum**	
0.	4.Asbestos	8.Concrete
1.Wood	5.Stucco	9.Other
2.Vin/Al	6.Brick	10.Wd Shgl
3.Compos.	7.Stone	11.Cement
Roof Surface	**1 Asphalt Shingles**	
1.Asphalt	4.Wood Sh	7.
2.Metal	5.Other	8.
3.Composit	6.	9.
SF Masonry Trim	**0**	
OPEN-3-CUSTOM	**0**	
OPEN-4-CUSTOM	**0**	
Year Built	**1900**	
Year Remodeled	**1980**	
Foundation	**1 Concrete**	
1.Concrete	4.Wood	7.
2.C Block	5.Slab	8.
3.Br/Stone	6.Piers	9.
Basement	**4 Full Basement**	
1.1/4 Bmt	4.Full Bmt	7.
2.1/2 Bmt	5.None	8.
3.3/4 Bmt	6.	9.None
Bsmt Gar # Cars	**0**	
Wet Basement	**1 Dry Basement**	
1.Dry	4.	7.
2.Damp	5.	8.
3.Wet	6.	9.

SF Bsmt Living	**0**	
Fin Bsmt Grade	**0 0**	
BASEMENT FLOOR	**0**	
Heat Type	**100%**	**1 Hot Water BB**
0.	4.Steam	8.Fl/Wall
1.HWBB	5.FWA	9.No Heat
2.HWCI	6.GravWA	10.Rad/BB
3.H Pump	7.Electric	11.Monitor
Cool Type	**0%**	**9 None**
1.Refrig	4.W&C Air	7.
2.Evapor	5.Radheat	8.
3.H Pump	6.	9.None
Kitchen Style	**1 New/Remodeled**	
1.New/Remo	4.Obsolete	7.
2.Typical	5.	8.
3.Old Type	6.	9.None
Bath(s) Style	**1 New/modern**	
1.New/Modr	4.Obsolete	7.
2.Typical	5.	8.
3.Old Type	6.	9.None
# Rooms	**5**	
# Bedrooms	**2**	
# Full Baths	**1**	
# Half Baths	**1**	
# Addn Fixtures	**1**	
# Fireplaces	**0**	

TRIO Software
A Division of Harris Computer Systems

Layout	**1 Typical**	
1.Typical	4.	7.
2.Inadeq	5.	8.
3.Horrid	6.	9.
Attic	**9 None**	
1.1/4 Fin	4.Full Fin	7.
2.1/2 Fin	5.Fl/Stair	8.
3.3/4 Fin	6.	9.None
Insulation	**1 Full**	
1.Full	4.Minimal	7.
2.Heavy	5.Partial	8.
3.Capped	6.	9.None
Unfinished %	**0%**	
Grade & Factor	**3 Average 100%**	
1.E Grade	4.B Grade	7.
2.D Grade	5.A Grade	8.SC Grade
3.C Grade	6.AA Grade	9.Same
SQFT (Footprint)	**680**	
Condition	**4 Average**	
1.Poor	4.Avg	7.V G
2.Fair	5.Avg+	8.Exc
3.Avg-	6.Good	9.Same
Phys. % Good	**0%**	
Funct. % Good	**100%**	
Functional Code	**9 None**	
1.Incomp	4.	7.
2.O-Built	5.	8.Other
3.Damage	6.	9.None
Econ. % Good	**100%**	
Economic Code	**None**	
0.None	3.No Power	6.Bad Abut
1.Location	4.Generate	9.None
2.Encroach	5.SiteLimt	9.
Entrance Code	**1 Interior Inspect**	
1.Interior	4.Vacant	7.
2.Refusal	5.Estimate	8.
3.Informed	6.	9.
Information Code	**1 Owner**	
1.Owner	4.Agent	7.
2.Relative	5.Estimate	8.
3.Tenant	6.Other	9.

Date Inspected

Additions, Outbuildings & Improvements

Type	Year	Units	Grade	Cond	Phys.	Funct.	Sound Value
1 One Story Frame	1950	1980	3 100	4	0 %	100 %	
24 Frame Shed	1975	608	2 100	3	0 %	100 %	
23 Frame Garage	1900	228	2 100	3	0 %	100 %	
					%	%	
					%	%	
					%	%	
					%	%	
					%	%	
					%	%	
					%	%	

1.One Story Fram
2.Two Story Fram
3.Three Story Fr
4.1 & 1/2 Story
5.1 & 3/4 Story
6.2 & 1/2 Story
21.Open Frame Por
22.Encl Frame Por
23.Frame Garage
24.Frame Shed
25.Frame Bay Wind
26.1SFr Overhang
27.Unfin Basement
28.Unfinished Att
29.Finished Attic

Map Lot 019-054 Account 1506 Location DEVINE ROAD Card 1 Of 1 9/12/2023

BENEDICT, JOSEPH W
KELLEY-BENEDICT, PATRICIA
58 WHITNEY STREET
NORTHBOROUGH MA 01532

B5007P310

Previous Owner
BENEDICT MARY P. REVOCABLE TRUST
MARY BENEDICT/DEBORAH BLOOM, CO-TRUSTEES
89 NEWTON STREET
WEST BOYLSTON MA 01583
Sale Date: 10/27/2011

Previous Owner
BENEDICT MARY P.
89 NEWTON STREET

WEST BOYLSTON MA 01583
Sale Date: 11/10/2010

Inspection Witnessed By:

X Date

No./Date	Description	Date Insp.

Notes:

Whitefield

Property Data

Neighborhood	**99 Whitefield**	
Tree Growth Year	**0**	
X Coordinate		**0**
Y Coordinate		**0**
Zone/Land Use	**11 Residential**	
Secondary Zone		
Topography	**9**	**9**
1.Level	4.Below St	7.
2.Rolling	5.Low	8.
3.Above St	6.Swampy	9.
Utilities	**9 None**	**9 None**
1.OutHouse	4.Dr Well	7.Cesspool
2.PblcWtr	5.Dug Well	8.LakeDraw
3.PblcSewr	6.Septic	9.None
Street	**9 None**	
1.Paved	4.Proposed	7.
2.Semi Imp	5.Private	8.
3.Gravel	6.	9.None
		0
		0

Sale Data

Sale Date		**10/27/2011**
Price		**425,000**
Sale Type	**1 Land Only**	
1.Land	4.Mfg unit	7.
2.L & B	5.Other	8.
3.Building	6.	9.
Financing	**9 Unknown**	
1.Convent	4.Seller	7.
2.FHA/VA	5.Private	8.
3.Assumed	6.Cash	9.Unknown
Validity	**2 Related Parties**	
1.Valid	4.Split	7.Changes
2.Related	5.Partial	8.Other
3.Distress	6.Exempt	9.
Verified	**5 Public Record**	
1.Buyer	4.Agent	7.Family
2.Seller	5.Pub Rec	8.Other
3.Lender	6.MLS	9.

Assessment Record

Year	Land	Buildings	Exempt	Total
2011	26,560	0	0	26,560
2012	26,560	0	0	26,560
2013	32,370	0	0	32,370
2014	32,370	0	0	32,370
2015	32,370	0	0	32,370
2016	32,370	0	0	32,370
2017	32,370	0	0	32,370
2018	32,370	0	0	32,370
2019	32,370	0	0	32,370
2020	32,370	0	0	32,370
2021	32,370	0	0	32,370
2022	32,370	0	0	32,370
2023	32,370	0	0	32,370
2024	32,370	0	0	32,370

Land Data

Front Foot	Type	Effective Frontage	Effective Depth	Influence Factor	Influence Code
11.Base 100fft				%	
12.Delta Triangle				%	
13.Nabla Triangle				%	
14.Sec 101to200ff				%	
15.FF 201+Over				%	
				%	
				%	
Square Foot		**Square Feet**			
16.Regular Lot				%	
17.Secondary Lot				%	
18.Excess land				%	
19.Condominium				%	
20.Miscellaneous				%	
				%	
				%	
Fract. Acre		**Acreage/Sites**			
21.Commercial Sit	22	1.50	100	%	0
22.Base Lot	28	3.50	100	%	0
23.A	29	8.90	100	%	0
Acres				%	
24.B				%	
25.Lakefront Site				%	
26.D				%	
27.Secondary Lot				%	
28.Rear Land up t		**Total Acreage**	13.90		
29.Rear Land 5-20					

Influence Codes

1.Un-Buildable
2.Excess Frtg
3.Topography
4.Size/Shape
5.Access
6.Deed Restricti
7.OPEN SPACE
8.Code Restricti
9.Fract Share
Acres
30.Rear Land 20-5
31.Rear Land 50+
32.Tillable/Pastu
33.Frm/OpnBlue/Cr
34.Farm/Open Spac
35.Farm/Open Spac
36.Farm/Open Spac
37.Treegrowth SW
38.Treegrowth MW
39.Treegrowth HW
40.Wasteland/RP
41.G
42.Mobile Home Si
43.PublicWtr/Sept
44.PrivateWtr/Sep
45.Lot improvemen
46.Miscellaneous

Whitefield

Map Lot 019-054 | Account 1506 | Location DEVINE ROAD | Card 1 Of 1 | 9/12/2023

Building Style		
0.	4.Cape	8.Log
1.Conv.	5.Garrison	9.Other
2.Ranch	6.Split	10.Farnhou
3.R Ranch	7.Contemp	11.Mfg Dbl

Dwelling Units

Other Units

Stories		
1.1	4.1.5	7.
2.2	5.1.75	8.
3.3	6.2.5	9.

Exterior Walls		
0.	4.Asbestos	8.Concrete
1.Wood	5.Stucco	9.Other
2.Vin/Al	6.Brick	10.Wd Shgl
3.Compos.	7.Stone	11.Cement

Roof Surface		
1.Asphalt	4.Wood Sh	7.
2.Metal	5.Other	8.
3.Composit	6.	9.

SF Masonry Trim

OPEN-3-CUSTOM

OPEN-4-CUSTOM

Year Built

Year Remodeled

Foundation		
1.Concrete	4.Wood	7.
2.C Block	5.Slab	8.
3.Br/Stone	6.Piers	9.

Basement		
1.1/4 Bmt	4.Full Bmt	7.
2.1/2 Bmt	5.None	8.
3.3/4 Bmt	6.	9.None

Bsmt Gar # Cars

Wet Basement		
1.Dry	4.	7.
2.Damp	5.	8.
3.Wet	6.	9.

SF Bsmt Living

Fin Bsmt Grade

BASEMENT FLOOR

Heat Type **100%**		
0.	4.Steam	8.Fl/Wall
1.HWBB	5.FWA	9.No Heat
2.HWCI	6.GravWA	10.Rad/BB
3.H Pump	7.Electric	11.Monitor

Cool Type **0%**		
1.Refrig	4.W&C Air	7.
2.Evapor	5.Radheat	8.
3.H Pump	6.	9.None

Kitchen Style		
1.New/Remo	4.Obsolete	7.
2.Typical	5.	8.
3.Old Type	6.	9.None

Bath(s) Style		
1.New/Modr	4.Obsolete	7.
2.Typical	5.	8.
3.Old Type	6.	9.None

Rooms

Bedrooms

Full Baths

Half Baths

Addn Fixtures

Fireplaces

TRIO Software
A Division of Harris Computer Systems

Layout		
1.Typical	4.	7.
2.Inadeq	5.	8.
3.Horrid	6.	9.

Attic		
1.1/4 Fin	4.Full Fin	7.
2.1/2 Fin	5.Fl/Stair	8.
3.3/4 Fin	6.	9.None

Insulation		
1.Full	4.Minimal	7.
2.Heavy	5.Partial	8.
3.Capped	6.	9.None

Unfinished %

Grade & Factor		
1.E Grade	4.B Grade	7.
2.D Grade	5.A Grade	8.SC Grade
3.C Grade	6.AA Grade	9.Same

SQFT (Footprint)

Condition		
1.Poor	4.Avg	7.V G
2.Fair	5.Avg+	8.Exc
3.Avg-	6.Good	9.Same

Phys. % Good

Funct. % Good

Functional Code		
1.Incomp	4.	7.
2.O-Built	5.	8.Other
3.Damage	6.	9.None

Econ. % Good

Economic Code		
0.None	3.No Power	6.Bad Abut
1.Location	4.Generate	9.None
2.Encroach	5.SiteLimt	9.

Entrance Code **0**		
1.Interior	4.Vacant	7.
2.Refusal	5.Estimate	8.
3.Informed	6.	9.

Information Code **0**		
1.Owner	4.Agent	7.
2.Relative	5.Estimate	8.
3.Tenant	6.Other	9.

Date Inspected

Additions, Outbuildings & Improvements

Type	Year	Units	Grade	Cond	Phys.	Funct.	Sound Value
					%	%	
					%	%	
					%	%	
					%	%	
					%	%	
					%	%	
					%	%	
					%	%	
					%	%	
					%	%	

1.One Story Fram
2.Two Story Fram
3.Three Story Fr
4.1 & 1/2 Story
5.1 & 3/4 Story
6.2 & 1/2 Story
21.Open Frame Por
22.Encl Frame Por
23.Frame Garage
24.Frame Shed
25.Frame Bay Wind
26.1SFr Overhang
27.Unfin Basement
28.Unfinished Att
29.Finished Attic

Map Lot 019-006 | Account 1627 | Location 242 DEVINE ROAD | Card 1 Of 1 | 9/12/2023

BENEDICT, JOSEPH W
KELLEY-BENEDICT, PATRICIA
58 WHITNEY STREET
NORTHBOROUGH MA 01532

B5007P310

Previous Owner
BENEDICT MARY P. REVOCABLE TRUST
MARY BENEDICT/DEBORAH BLOOM CO-TRUSTEES
89 NEWTON STREET
WEST BOYLSTON MA 01583
Sale Date: 10/29/2011

Previous Owner
BENEDICT, JOSEPH W
PO BOX 173

WEST BOYLSTON MA 01583
Sale Date: 10/27/2011

Previous Owner
BENEDICT MARY P.
89 NEWTON STREET

WEST BOYLSTON MA 01583
Sale Date: 11/10/2010

Inspection Witnessed By:

X Date

No./Date	Description	Date Insp.

Notes:
11/1/19-REV FROM RD-GATED+FENCED. ADD OP, ADJ COND BARN

Whitefield

Property Data

Neighborhood **1 Whitefield**

Tree Growth Year **0**

X Coordinate **0**

Y Coordinate **0**

Zone/Land Use **11 Residential**

Secondary Zone

Topography **2 Rolling**

1.Level	4.Below St	7.
2.Rolling	5.Low	8.
3.Above St	6.Swampy	9.

Utilities **4 Drilled Well** **6 Septic System**

1.OutHouse	4.Dr Well	7.Cesspool
2.PblcWtr	5.Dug Well	8.LakeDraw
3.PblcSewr	6.Septic	9.None

Street **1 Paved**

1.Paved	4.Proposed	7.
2.Semi Imp	5.Private	8.
3.Gravel	6.	9.None

0

0

Sale Data

Sale Date **10/27/2011**

Price **425,000**

Sale Type **2 Land & Buildings**

1.Land	4.Mfg unit	7.
2.L & B	5.Other	8.
3.Building	6.	9.

Financing **9 Unknown**

1.Convent	4.Seller	7.
2.FHA/VA	5.Private	8.
3.Assumed	6.Cash	9.Unknown

Validity **2 Related Parties**

1.Valid	4.Split	7.Changes
2.Related	5.Partial	8.Other
3.Distress	6.Exempt	9.

Verified **5 Public Record**

1.Buyer	4.Agent	7.Family
2.Seller	5.Pub Rec	8.Other
3.Lender	6.MLS	9.

Assessment Record

Year	Land	Buildings	Exempt	Total
2011	199,775	155,845	0	355,620
2012	199,775	155,845	0	355,620
2013	174,250	155,845	0	330,095
2014	174,250	155,845	0	330,095
2015	174,250	155,845	0	330,095
2016	174,250	155,845	0	330,095
2017	174,250	155,845	0	330,095
2018	174,250	155,845	0	330,095
2019	174,250	155,845	0	330,095
2020	174,250	155,845	0	330,095
2021	174,250	157,742	0	331,992
2022	174,250	157,742	0	331,992
2023	174,250	157,742	0	331,992
2024	174,250	157,742	0	331,992

Land Data

Front Foot

11.Base 100fft
12.Delta Triangle
13.Nabla Triangle
14.Sec 101to200ff
15.FF 201+Over

Square Foot

16.Regular Lot
17.Secondary Lot
18.Excess land
19.Condominium
20.Miscellaneous

Fract. Acre

21.Commercial Sit
22.Base Lot
23.A

Acres

24.B
25.Lakefront Site
26.D
27.Secondary Lot
28.Rear Land up t
29.Rear Land 5-20

Type	Effective Frontage	Effective Depth	Influence Factor	Influence Code
			%	
			%	
			%	
			%	
			%	
			%	
			%	
	Square Feet			
			%	
			%	
			%	
			%	
			%	
			%	
			%	
	Acreage/Sites			
22	1.50		100 %	0
28	3.50		100 %	0
45	1.00		100 %	0
29	15.00		100 %	0
30	30.00		100 %	0
31	215.00		100 %	0
			%	

Total Acreage 265.00

Influence Codes

1.Un-Buildable
2.Excess Frtg
3.Topography
4.Size/Shape
5.Access
6.Deed Restricti
7.OPEN SPACE
8.Code Restricti
9.Fract Share

Acres

30.Rear Land 20-5
31.Rear Land 50+
32.Tillable/Pastu
33.Frm/OpnBlue/Cr
34.Farm/Open Spac
35.Farm/Open Spac
36.Farm/Open Spac
37.Treegrowth SW
38.Treegrowth MW
39.Treegrowth HW
40.Wasteland/RP
41.G
42.Mobile Home Si
43.PublicWtr/Sept
44.PrivateWtr/Sep
45.Lot improvemen
46.Miscellaneous

Whitefield

Map Lot 019-006 | Account 1627 | Location 242 DEVINE ROAD | Card 1 Of 1 | 9/12/2023

Building Style	**10 Farmhouse**	
0.	4.Cape	8.Log
1.Conv.	5.Garrison	9.Other
2.Ranch	6.Split	10.Farnhou
3.R Ranch	7.Contemp	11.Mfg Dbl
Dwelling Units	**1**	
Other Units	**0**	
Stories	**4 One & 1/2 Story**	
1.1	4.1.5	7.
2.2	5.1.75	8.
3.3	6.2.5	9.
Exterior Walls	**6 Brick**	
0.	4.Asbestos	8.Concrete
1.Wood	5.Stucco	9.Other
2.Vin/Al	6.Brick	10.Wd Shgl
3.Compos.	7.Stone	11.Cement
Roof Surface	**1 Asphalt Shingles**	
1.Asphalt	4.Wood Sh	7.
2.Metal	5.Other	8.
3.Composit	6.	9.
SF Masonry Trim	**0**	
OPEN-3-CUSTOM	**0**	
OPEN-4-CUSTOM	**0**	
Year Built	**1800**	
Year Remodeled	**1975**	
Foundation	**3 Brick &/or Stone**	
1.Concrete	4.Wood	7.
2.C Block	5.Slab	8.
3.Br/Stone	6.Piers	9.
Basement	**4 Full Basement**	
1.1/4 Bmt	4.Full Bmt	7.
2.1/2 Bmt	5.None	8.
3.3/4 Bmt	6.	9.None
Bsmt Gar # Cars	**0**	
Wet Basement	**1 Dry Basement**	
1.Dry	4.	7.
2.Damp	5.	8.
3.Wet	6.	9.

SF Bsmt Living	**0**	
Fin Bsmt Grade	**0 0**	
BASEMENT FLOOR	**0**	
Heat Type	**100%**	**1 Hot Water BB**
0.	4.Steam	8.Fl/Wall
1.HWBB	5.FWA	9.No Heat
2.HWCI	6.GravWA	10.Rad/BB
3.H Pump	7.Electric	11.Monitor
Cool Type	**0%**	**9 None**
1.Refrig	4.W&C Air	7.
2.Evapor	5.Radheat	8.
3.H Pump	6.	9.None
Kitchen Style	**1 New/Remodeled**	
1.New/Remo	4.Obsolete	7.
2.Typical	5.	8.
3.Old Type	6.	9.None
Bath(s) Style	**1 New/modern**	
1.New/Modr	4.Obsolete	7.
2.Typical	5.	8.
3.Old Type	6.	9.None
# Rooms	**9**	
# Bedrooms	**4**	
# Full Baths	**3**	
# Half Baths	**1**	
# Addn Fixtures	**2**	
# Fireplaces	**0**	

TRIO Software
A Division of Harris Computer Systems

Layout	**1 Typical**	
1.Typical	4.	7.
2.Inadeq	5.	8.
3.Horrid	6.	9.
Attic	**9 None**	
1.1/4 Fin	4.Full Fin	7.
2.1/2 Fin	5.Fl/Stair	8.
3.3/4 Fin	6.	9.None
Insulation	**1 Full**	
1.Full	4.Minimal	7.
2.Heavy	5.Partial	8.
3.Capped	6.	9.None
Unfinished %	**0%**	
Grade & Factor	**3 Average 100%**	
1.E Grade	4.B Grade	7.
2.D Grade	5.A Grade	8.SC Grade
3.C Grade	6.AA Grade	9.Same
SQFT (Footprint)	**1053**	
Condition	**5 Above Average**	
1.Poor	4.Avg	7.V G
2.Fair	5.Avg+	8.Exc
3.Avg-	6.Good	9.Same
Phys. % Good	**0%**	
Funct. % Good	**100%**	
Functional Code	**9 None**	
1.Incomp	4.	7.
2.O-Built	5.	8.Other
3.Damage	6.	9.None
Econ. % Good	**100%**	
Economic Code	**None**	
0.None	3.No Power	6.Bad Abut
1.Location	4.Generate	9.None
2.Encroach	5.SiteLimt	9.
Entrance Code	**1 Interior Inspect**	
1.Interior	4.Vacant	7.
2.Refusal	5.Estimate	8.
3.Informed	6.	9.
Information Code	**1 Owner**	
1.Owner	4.Agent	7.
2.Relative	5.Estimate	8.
3.Tenant	6.Other	9.

Date Inspected

Additions, Outbuildings & Improvements

Type	Year	Units	Grade	Cond	Phys.	Funct.	Sound Value
1 One Story Frame	1975	596	3 100	5	0 %	100 %	
22 Encl Frame Porch	1975	210	3 100	4	0 %	100 %	
23 Frame Garage	1975	1196	3 100	4	0 %	100 %	
409 Concrete Pad	1975	1196	3 100	4	0 %	100 %	
67 Barn	1800	1938	3 100	4	0 %	100 %	
67 Barn	1960	1220	2 100	4	0 %	100 %	
24 Frame Shed	1960	160	2 100	3	0 %	100 %	
24 Frame Shed	1980	704	2 100	3	0 %	100 %	
21 Open Frame	1	72	9 100	9	0 %	0 %	
					%	%	

1.One Story Fram
2.Two Story Fram
3.Three Story Fr
4.1 & 1/2 Story
5.1 & 3/4 Story
6.2 & 1/2 Story
21.Open Frame Por
22.Encl Frame Por
23.Frame Garage
24.Frame Shed
25.Frame Bay Wind
26.1SFr Overhang
27.Unfin Basement
28.Unfinished Att
29.Finished Attic

Map Lot 015-010 | Account 886 | Location 316 HUNTS MEADOW ROAD | Card 1 Of 1 | 9/12/2023

BENNE, STEPHEN III
PO BOX 99
WHITEFIELD ME 04353

B1030P199

Property Data

Neighborhood **99 Whitefield**

Tree Growth Year **0**

X Coordinate **0**

Y Coordinate **0**

Zone/Land Use **11 Residential**

Secondary Zone

Topography **2 Rolling**

1.Level	4.Below St	7.
2.Rolling	5.Low	8.
3.Above St	6.Swampy	9.

Utilities **4 Drilled Well** **6 Septic System**

1.OutHouse	4.Dr Well	7.Cesspool
2.PblcWtr	5.Dug Well	8.LakeDraw
3.PblcSewr	6.Septic	9.None

Street **1 Paved**

1.Paved	4.Proposed	7.
2.Semi Imp	5.Private	8.
3.Gravel	6.	9.None

0

0

Sale Data

Sale Date

Price

Sale Type

1.Land	4.Mfg unit	7.
2.L & B	5.Other	8.
3.Building	6.	9.

Financing

1.Convent	4.Seller	7.
2.FHA/VA	5.Private	8.
3.Assumed	6.Cash	9.Unknown

Validity

1.Valid	4.Split	7.Changes
2.Related	5.Partial	8.Other
3.Distress	6.Exempt	9.

Verified

1.Buyer	4.Agent	7.Family
2.Seller	5.Pub Rec	8.Other
3.Lender	6.MLS	9.

Assessment Record

Year	Land	Buildings	Exempt	Total
2011	82,125	140,421	0	222,546
2012	82,125	140,421	0	222,546
2013	83,750	140,421	0	224,171
2014	83,750	144,726	0	228,476
2015	137,086	144,726	0	281,812
2016	137,086	144,726	0	281,812
2017	137,086	144,726	0	281,812
2018	137,086	144,726	0	281,812
2019	137,086	144,726	0	281,812
2020	137,086	144,726	0	281,812
2021	137,086	144,726	0	281,812
2022	137,086	144,726	0	281,812
2023	137,086	144,726	23,000	258,812
2024	137,086	144,726	19,000	262,812

Land Data

Front Foot	Type	Effective Frontage	Effective Depth	Influence Factor	Influence Code
11.Base 100fft				%	
12.Delta Triangle				%	
13.Nabla Triangle				%	
14.Sec 101to200ff				%	
15.FF 201+Over				%	
				%	
				%	

Square Foot	Square Feet		
16.Regular Lot		%	
17.Secondary Lot		%	
18.Excess land		%	
19.Condominium		%	
20.Miscellaneous		%	
		%	
		%	

Fract. Acre	Acreage/Sites			
21.Commercial Sit	22	1.50	100 %	0
22.Base Lot	28	3.50	55 %	7
23.A	29	15.00	55 %	7
Acres	30	30.00	55 %	7
24.B	31	315.90	55 %	7
25.Lakefront Site	45	1.00	100 %	0
26.D			%	
27.Secondary Lot				
28.Rear Land up t				
29.Rear Land 5-20				

Total Acreage 365.90

Influence Codes

1.Un-Buildable
2.Excess Frtg
3.Topography
4.Size/Shape
5.Access
6.Deed Restricti
7.OPEN SPACE
8.Code Restricti
9.Fract Share

Acres

30.Rear Land 20-5
31.Rear Land 50+
32.Tillable/Pastu
33.Frm/OpnBlue/Cr
34.Farm/Open Spac
35.Farm/Open Spac
36.Farm/Open Spac
37.Treegrowth SW
38.Treegrowth MW
39.Treegrowth HW
40.Wasteland/RP
41.G
42.Mobile Home Si
43.PublicWtr/Sept
44.PrivateWtr/Sep
45.Lot improvemen
46.Miscellaneous

Inspection Witnessed By:

X Date

No./Date	Description	Date Insp.

Notes:

Whitefield

Whitefield

Map Lot 015-010 | Account 886 | Location 316 HUNTS MEADOW ROAD | Card 1 Of 1 | 9/12/2023

Building Style	**1 Conventional**	
0.	4.Cape	8.Log
1.Conv.	5.Garrison	9.Other
2.Ranch	6.Split	10.Farnhou
3.R Ranch	7.Contemp	11.Mfg Dbl
Dwelling Units	**1**	
Other Units	**0**	
Stories	**1 One Story**	
1.1	4.1.5	7.
2.2	5.1.75	8.
3.3	6.2.5	9.
Exterior Walls	**10 Wood Shingle**	
0.	4.Asbestos	8.Concrete
1.Wood	5.Stucco	9.Other
2.Vin/Al	6.Brick	10.Wd Shgl
3.Compos.	7.Stone	11.Cement
Roof Surface	**1 Asphalt Shingles**	
1.Asphalt	4.Wood Sh	7.
2.Metal	5.Other	8.
3.Composit	6.	9.
SF Masonry Trim	**0**	
OPEN-3-CUSTOM	**0**	
OPEN-4-CUSTOM	**0**	
Year Built	**1993**	
Year Remodeled	**0**	
Foundation	**3 Brick &/or Stone**	
1.Concrete	4.Wood	7.
2.C Block	5.Slab	8.
3.Br/Stone	6.Piers	9.
Basement	**4 Full Basement**	
1.1/4 Bmt	4.Full Bmt	7.
2.1/2 Bmt	5.None	8.
3.3/4 Bmt	6.	9.None
Bsmt Gar # Cars	**0**	
Wet Basement	**1 Dry Basement**	
1.Dry	4.	7.
2.Damp	5.	8.
3.Wet	6.	9.

SF Bsmt Living	**0**	
Fin Bsmt Grade	**0 0**	
BASEMENT FLOOR	**0**	
Heat Type	**100% 5 Forced Warm Air**	
0.	4.Steam	8.Fl/Wall
1.HWBB	5.FWA	9.No Heat
2.HWCI	6.GravWA	10.Rad/BB
3.H Pump	7.Electric	11.Monitor
Cool Type	**0% 9 None**	
1.Refrig	4.W&C Air	7.
2.Evapor	5.Radheat	8.
3.H Pump	6.	9.None
Kitchen Style	**1 New/Remodeled**	
1.New/Remo	4.Obsolete	7.
2.Typical	5.	8.
3.Old Type	6.	9.None
Bath(s) Style	**1 New/modern**	
1.New/Modr	4.Obsolete	7.
2.Typical	5.	8.
3.Old Type	6.	9.None
# Rooms	**5**	
# Bedrooms	**1**	
# Full Baths	**1**	
# Half Baths	**0**	
# Addn Fixtures	**1**	
# Fireplaces	**0**	

TRIO Software
A Division of Harris Computer Systems

Layout	**1 Typical**	
1.Typical	4.	7.
2.Inadeq	5.	8.
3.Horrid	6.	9.
Attic	**9 None**	
1.1/4 Fin	4.Full Fin	7.
2.1/2 Fin	5.Fl/Stair	8.
3.3/4 Fin	6.	9.None
Insulation	**3 Capped Only**	
1.Full	4.Minimal	7.
2.Heavy	5.Partial	8.
3.Capped	6.	9.None
Unfinished %	**50%**	
Grade & Factor	**3 Average 100%**	
1.E Grade	4.B Grade	7.
2.D Grade	5.A Grade	8.SC Grade
3.C Grade	6.AA Grade	9.Same
SQFT (Footprint)	**1848**	
Condition	**4 Average**	
1.Poor	4.Avg	7.V G
2.Fair	5.Avg+	8.Exc
3.Avg-	6.Good	9.Same
Phys. % Good	**0%**	
Funct. % Good	**100%**	
Functional Code	**9 None**	
1.Incomp	4.	7.
2.O-Built	5.	8.Other
3.Damage	6.	9.None
Econ. % Good	**100%**	
Economic Code	**None**	
0.None	3.No Power	6.Bad Abut
1.Location	4.Generate	9.None
2.Encroach	5.SiteLimt	9.
Entrance Code	**1 Interior Inspect**	
1.Interior	4.Vacant	7.
2.Refusal	5.Estimate	8.
3.Informed	6.	9.
Information Code	**1 Owner**	
1.Owner	4.Agent	7.
2.Relative	5.Estimate	8.
3.Tenant	6.Other	9.

Date Inspected

Additions, Outbuildings & Improvements

Type	Year	Units	Grade	Cond	Phys.	Funct.	Sound Value
24 Frame Shed	1993	408	2 100	3	0 %	100 %	
24 Frame Shed	1983	128	2 100	3	0 %	100 %	
680	2008	1056	2 100	2	0 %	100 %	
23 Frame Garage	2008	336	2 100	1	0 %	100 %	
24 Frame Shed	1993	1848	2 100	2	50 %	100 %	
67 Barn	2013	400	5 100	4	0 %	80 %	
61 Canopy	2013	160	3 100	4	0 %	100 %	
					%	%	
					%	%	
					%	%	

1.One Story Fram
2.Two Story Fram
3.Three Story Fr
4.1 & 1/2 Story
5.1 & 3/4 Story
6.2 & 1/2 Story
21.Open Frame Por
22.Encl Frame Por
23.Frame Garage
24.Frame Shed
25.Frame Bay Wind
26.1SFr Overhang
27.Unfin Basement
28.Unfinished Att
29.Finished Attic

Map Lot 009-030 | Account 1521 | Location TOWNHOUSE ROAD | Card 1 Of 1 | 9/12/2023

BENNE, THOMAS
BENNE, PAULA
587 TOWNHOUSE ROAD
WHITEFIELD ME 04353

B1047P106

Property Data

Neighborhood **1 Whitefield**

Tree Growth Year **0**

X Coordinate **0**

Y Coordinate **0**

Zone/Land Use **11 Residential**

Secondary Zone

Topography **2 Rolling** **9**

1.Level	4.Below St	7.
2.Rolling	5.Low	8.
3.Above St	6.Swampy	9.

Utilities **9 None** **9 None**

1.OutHouse	4.Dr Well	7.Cesspool
2.PblcWtr	5.Dug Well	8.LakeDraw
3.PblcSewr	6.Septic	9.None

Street **1 Paved**

1.Paved	4.Proposed	7.
2.Semi Imp	5.Private	8.
3.Gravel	6.	9.None

0

0

Sale Data

Sale Date

Price

Sale Type

1.Land	4.Mfg unit	7.
2.L & B	5.Other	8.
3.Building	6.	9.

Financing

1.Convent	4.Seller	7.
2.FHA/VA	5.Private	8.
3.Assumed	6.Cash	9.Unknown

Validity

1.Valid	4.Split	7.Changes
2.Related	5.Partial	8.Other
3.Distress	6.Exempt	9.

Verified

1.Buyer	4.Agent	7.Family
2.Seller	5.Pub Rec	8.Other
3.Lender	6.MLS	9.

Assessment Record

Year	Land	Buildings	Exempt	Total
2011	18,200	0	0	18,200
2012	18,200	0	0	18,200
2013	24,700	0	0	24,700
2014	24,700	0	0	24,700
2015	24,700	0	0	24,700
2016	24,700	0	0	24,700
2017	24,700	0	0	24,700
2018	24,700	0	0	24,700
2019	24,700	0	0	24,700
2020	24,700	0	0	24,700
2021	24,700	0	0	24,700
2022	24,700	0	0	24,700
2023	24,700	0	0	24,700
2024	24,700	0	0	24,700

Land Data

Front Foot	Type	Effective Frontage	Effective Depth	Influence Factor	Influence Code
11.Base 100fft				%	
12.Delta Triangle				%	
13.Nabla Triangle				%	
14.Sec 101to200ff				%	
15.FF 201+Over				%	
				%	
				%	
Square Foot		**Square Feet**			
16.Regular Lot				%	
17.Secondary Lot				%	
18.Excess land				%	
19.Condominium				%	
20.Miscellaneous				%	
				%	
				%	
Fract. Acre		**Acreage/Sites**			
21.Commercial Sit	28	5.00	100	%	0
22.Base Lot	29	15.00	100	%	0
23.A	30	8.00	100	%	0
Acres				%	
24.B				%	
25.Lakefront Site				%	
26.D				%	
27.Secondary Lot				%	
28.Rear Land up t					
29.Rear Land 5-20					

Total Acreage 28.00

Influence Codes

1.Un-Buildable
2.Excess Frtg
3.Topography
4.Size/Shape
5.Access
6.Deed Restricti
7.OPEN SPACE
8.Code Restricti
9.Fract Share

Acres

30.Rear Land 20-5
31.Rear Land 50+
32.Tillable/Pastu
33.Frm/OpnBlue/Cr
34.Farm/Open Spac
35.Farm/Open Spac
36.Farm/Open Spac
37.Treegrowth SW
38.Treegrowth MW
39.Treegrowth HW
40.Wasteland/RP
41.G
42.Mobile Home Si
43.PublicWtr/Sept
44.PrivateWtr/Sep
45.Lot improvemen
46.Miscellaneous

Inspection Witnessed By:

X Date

No./Date	Description	Date Insp.

Notes:

Whitefield

Whitefield

Map Lot 009-030 | Account 1521 | Location TOWNHOUSE ROAD | Card 1 Of 1 | 9/12/2023

Building Style		
0.	4.Cape	8.Log
1.Conv.	5.Garrison	9.Other
2.Ranch	6.Split	10.Farnhou
3.R Ranch	7.Contemp	11.Mfg Dbl

Dwelling Units
Other Units

Stories		
1.1	4.1.5	7.
2.2	5.1.75	8.
3.3	6.2.5	9.

Exterior Walls		
0.	4.Asbestos	8.Concrete
1.Wood	5.Stucco	9.Other
2.Vin/Al	6.Brick	10.Wd Shgl
3.Compos.	7.Stone	11.Cement

Roof Surface		
1.Asphalt	4.Wood Sh	7.
2.Metal	5.Other	8.
3.Composit	6.	9.

SF Masonry Trim
OPEN-3-CUSTOM
OPEN-4-CUSTOM
Year Built
Year Remodeled

Foundation		
1.Concrete	4.Wood	7.
2.C Block	5.Slab	8.
3.Br/Stone	6.Piers	9.

Basement		
1.1/4 Bmt	4.Full Bmt	7.
2.1/2 Bmt	5.None	8.
3.3/4 Bmt	6.	9.None

Bsmt Gar # Cars

Wet Basement		
1.Dry	4.	7.
2.Damp	5.	8.
3.Wet	6.	9.

SF Bsmt Living
Fin Bsmt Grade
BASEMENT FLOOR

Heat Type **100%**		
0.	4.Steam	8.Fl/Wall
1.HWBB	5.FWA	9.No Heat
2.HWCI	6.GravWA	10.Rad/BB
3.H Pump	7.Electric	11.Monitor

Cool Type **0%**		
1.Refrig	4.W&C Air	7.
2.Evapor	5.Radheat	8.
3.H Pump	6.	9.None

Kitchen Style		
1.New/Remo	4.Obsolete	7.
2.Typical	5.	8.
3.Old Type	6.	9.None

Bath(s) Style		
1.New/Modr	4.Obsolete	7.
2.Typical	5.	8.
3.Old Type	6.	9.None

Rooms
Bedrooms
Full Baths
Half Baths
Addn Fixtures
Fireplaces

TRIO Software
A Division of Harris Computer Systems

Layout		
1.Typical	4.	7.
2.Inadeq	5.	8.
3.Horrid	6.	9.

Attic		
1.1/4 Fin	4.Full Fin	7.
2.1/2 Fin	5.Fl/Stair	8.
3.3/4 Fin	6.	9.None

Insulation		
1.Full	4.Minimal	7.
2.Heavy	5.Partial	8.
3.Capped	6.	9.None

Unfinished %

Grade & Factor		
1.E Grade	4.B Grade	7.
2.D Grade	5.A Grade	8.SC Grade
3.C Grade	6.AA Grade	9.Same

SQFT (Footprint)

Condition		
1.Poor	4.Avg	7.V G
2.Fair	5.Avg+	8.Exc
3.Avg-	6.Good	9.Same

Phys. % Good
Funct. % Good

Functional Code		
1.Incomp	4.	7.
2.O-Built	5.	8.Other
3.Damage	6.	9.None

Econ. % Good

Economic Code		
0.None	3.No Power	6.Bad Abut
1.Location	4.Generate	9.None
2.Encroach	5.SiteLimt	9.

Entrance Code **0**		
1.Interior	4.Vacant	7.
2.Refusal	5.Estimate	8.
3.Informed	6.	9.

Information Code **0**		
1.Owner	4.Agent	7.
2.Relative	5.Estimate	8.
3.Tenant	6.Other	9.

Date Inspected

Additions, Outbuildings & Improvements

Type	Year	Units	Grade	Cond	Phys.	Funct.	Sound Value
					%	%	
					%	%	
					%	%	
					%	%	
					%	%	
					%	%	
					%	%	
					%	%	
					%	%	
					%	%	

1.One Story Fram
2.Two Story Fram
3.Three Story Fr
4.1 & 1/2 Story
5.1 & 3/4 Story
6.2 & 1/2 Story
21.Open Frame Por
22.Encl Frame Por
23.Frame Garage
24.Frame Shed
25.Frame Bay Wind
26.1SFr Overhang
27.Unfin Basement
28.Unfinished Att
29.Finished Attic

Map Lot 010-002 | Account 1648 | Location 587 TOWNHOUSE ROAD | Card 1 Of 1 | 9/12/2023

BENNE, THOMAS
BENNE, PAULA
587 TOWNHOUSE ROAD
WHITEFIELD ME 04353

B4347P146

Property Data

Neighborhood **99 Whitefield**

Tree Growth Year **0**

X Coordinate **0**

Y Coordinate **0**

Zone/Land Use **11 Residential**

Secondary Zone

Topography **2 Rolling**

1.Level	4.Below St	7.
2.Rolling	5.Low	8.
3.Above St	6.Swampy	9.

Utilities **4 Drilled Well** **6 Septic System**

1.OutHouse	4.Dr Well	7.Cesspool
2.PblcWtr	5.Dug Well	8.LakeDraw
3.PblcSewr	6.Septic	9.None

Street **1 Paved**

1.Paved	4.Proposed	7.
2.Semi Imp	5.Private	8.
3.Gravel	6.	9.None

0

0

Sale Data

Sale Date

Price

Sale Type

1.Land	4.Mfg unit	7.
2.L & B	5.Other	8.
3.Building	6.	9.

Financing

1.Convent	4.Seller	7.
2.FHA/VA	5.Private	8.
3.Assumed	6.Cash	9.Unknown

Validity

1.Valid	4.Split	7.Changes
2.Related	5.Partial	8.Other
3.Distress	6.Exempt	9.

Verified

1.Buyer	4.Agent	7.Family
2.Seller	5.Pub Rec	8.Other
3.Lender	6.MLS	9.

Assessment Record

Year	Land	Buildings	Exempt	Total
2011	38,965	59,059	10,000	88,024
2012	38,965	59,059	10,000	88,024
2013	45,330	59,059	10,000	94,389
2014	45,330	59,059	10,000	94,389
2015	45,330	59,059	10,000	94,389
2016	45,330	59,059	10,000	94,389
2017	45,330	59,059	15,000	89,389
2018	45,330	59,059	20,000	84,389
2019	45,330	59,059	20,000	84,389
2020	45,330	59,059	20,000	84,389
2021	45,330	59,059	25,000	79,389
2022	45,330	58,216	24,500	79,046
2023	45,330	58,216	23,000	80,546
2024	45,330	58,216	19,000	84,546

Land Data

Front Foot	Type	Effective Frontage	Effective Depth	Influence Factor	Influence Code
11.Base 100fft				%	
12.Delta Triangle				%	
13.Nabla Triangle				%	
14.Sec 101to200ff				%	
15.FF 201+Over				%	
				%	
				%	
Square Foot		**Square Feet**			
16.Regular Lot				%	
17.Secondary Lot				%	
18.Excess land				%	
19.Condominium				%	
20.Miscellaneous				%	
				%	
				%	
Fract. Acre		**Acreage/Sites**			
21.Commercial Sit	22	1.50	100	%	0
22.Base Lot	28	3.50	100	%	0
23.A	45	1.00	100	%	0
Acres	29	12.60	100	%	0
24.B				%	
25.Lakefront Site				%	
26.D				%	
27.Secondary Lot				%	
28.Rear Land up t					
29.Rear Land 5-20					

Total Acreage 17.60

Influence Codes

1.Un-Buildable
2.Excess Frtg
3.Topography
4.Size/Shape
5.Access
6.Deed Restricti
7.OPEN SPACE
8.Code Restricti
9.Fract Share

Acres

30.Rear Land 20-5
31.Rear Land 50+
32.Tillable/Pastu
33.Frm/OpnBlue/Cr
34.Farm/Open Spac
35.Farm/Open Spac
36.Farm/Open Spac
37.Treegrowth SW
38.Treegrowth MW
39.Treegrowth HW
40.Wasteland/RP
41.G
42.Mobile Home Si
43.PublicWtr/Sept
44.PrivateWtr/Sep
45.Lot improvemen
46.Miscellaneous

Inspection Witnessed By:

X Date

No./Date	Description	Date Insp.

Notes:
12/30/20- REV NAH ADJ ROOF; ADJ COND OF BARNS.

Whitefield

Whitefield

Map Lot 010-002 | Account 1648 | Location 587 TOWNHOUSE ROAD | Card 1 Of 1 | 9/12/2023

Building Style	**10 Farmhouse**	
0.	4.Cape	8.Log
1.Conv.	5.Garrison	9.Other
2.Ranch	6.Split	10.Farnhou
3.R Ranch	7.Contemp	11.Mfg Dbl
Dwelling Units	**1**	
Other Units	**0**	
Stories	**5 One & 3/4 Story**	
1.1	4.1.5	7.
2.2	5.1.75	8.
3.3	6.2.5	9.
Exterior Walls	**1 Wood Siding**	
0.	4.Asbestos	8.Concrete
1.Wood	5.Stucco	9.Other
2.Vin/Al	6.Brick	10.Wd Shgl
3.Compos.	7.Stone	11.Cement
Roof Surface	**2 Sheet Metal**	
1.Asphalt	4.Wood Sh	7.
2.Metal	5.Other	8.
3.Composit	6.	9.
SF Masonry Trim	**0**	
OPEN-3-CUSTOM	**0**	
OPEN-4-CUSTOM	**0**	
Year Built	**1890**	
Year Remodeled	**1980**	
Foundation	**3 Brick &/or Stone**	
1.Concrete	4.Wood	7.
2.C Block	5.Slab	8.
3.Br/Stone	6.Piers	9.
Basement	**4 Full Basement**	
1.1/4 Bmt	4.Full Bmt	7.
2.1/2 Bmt	5.None	8.
3.3/4 Bmt	6.	9.None
Bsmt Gar # Cars	**0**	
Wet Basement	**2 Damp Basement**	
1.Dry	4.	7.
2.Damp	5.	8.
3.Wet	6.	9.

SF Bsmt Living	**0**	
Fin Bsmt Grade	**0 0**	
BASEMENT FLOOR	**0**	
Heat Type	**100%**	**12 Wood stoves**
0.	4.Steam	8.Fl/Wall
1.HWBB	5.FWA	9.No Heat
2.HWCI	6.GravWA	10.Rad/BB
3.H Pump	7.Electric	11.Monitor
Cool Type	**0%**	**9 None**
1.Refrig	4.W&C Air	7.
2.Evapor	5.Radheat	8.
3.H Pump	6.	9.None
Kitchen Style	**2 Typical**	
1.New/Remo	4.Obsolete	7.
2.Typical	5.	8.
3.Old Type	6.	9.None
Bath(s) Style	**2 Typical Bath(s)**	
1.New/Modr	4.Obsolete	7.
2.Typical	5.	8.
3.Old Type	6.	9.None
# Rooms	**5**	
# Bedrooms	**2**	
# Full Baths	**1**	
# Half Baths	**0**	
# Addn Fixtures	**1**	
# Fireplaces	**0**	

TRIO Software
A Division of Harris Computer Systems

Layout	**1 Typical**	
1.Typical	4.	7.
2.Inadeq	5.	8.
3.Horrid	6.	9.
Attic	**9 None**	
1.1/4 Fin	4.Full Fin	7.
2.1/2 Fin	5.Fl/Stair	8.
3.3/4 Fin	6.	9.None
Insulation	**1 Full**	
1.Full	4.Minimal	7.
2.Heavy	5.Partial	8.
3.Capped	6.	9.None
Unfinished %	**0%**	
Grade & Factor	**2 Fair 100%**	
1.E Grade	4.B Grade	7.
2.D Grade	5.A Grade	8.SC Grade
3.C Grade	6.AA Grade	9.Same
SQFT (Footprint)	**1294**	
Condition	**3 Below Average**	
1.Poor	4.Avg	7.V G
2.Fair	5.Avg+	8.Exc
3.Avg-	6.Good	9.Same
Phys. % Good	**0%**	
Funct. % Good	**100%**	
Functional Code	**9 None**	
1.Incomp	4.	7.
2.O-Built	5.	8.Other
3.Damage	6.	9.None
Econ. % Good	**100%**	
Economic Code	**None**	
0.None	3.No Power	6.Bad Abut
1.Location	4.Generate	9.None
2.Encroach	5.SiteLimt	9.
Entrance Code	**1 Interior Inspect**	
1.Interior	4.Vacant	7.
2.Refusal	5.Estimate	8.
3.Informed	6.	9.
Information Code	**1 Owner**	
1.Owner	4.Agent	7.
2.Relative	5.Estimate	8.
3.Tenant	6.Other	9.

Date Inspected

Additions, Outbuildings & Improvements

Type	Year	Units	Grade	Cond	Phys.	Funct.	Sound Value
24 Frame Shed	1950	760	2 100	3	0 %	100 %	
67 Barn	1950	672	2 100	2	0 %	100 %	
67 Barn	1950	320	1 100	2	0 %	100 %	
67 Barn	1980	640	2 100	2	0 %	100 %	
					%	%	
					%	%	
					%	%	
					%	%	
					%	%	
					%	%	

1.One Story Fram
2.Two Story Fram
3.Three Story Fr
4.1 & 1/2 Story
5.1 & 3/4 Story
6.2 & 1/2 Story
21.Open Frame Por
22.Encl Frame Por
23.Frame Garage
24.Frame Shed
25.Frame Bay Wind
26.1SFr Overhang
27.Unfin Basement
28.Unfinished Att
29.Finished Attic

Map Lot 004-002 | Account 1356 | Location 432 WISCASSET ROAD | Card 1 Of 1 | 9/12/2023

BENNETT, RACHEL E
PO BOX 141
NEWCASTLE ME 04553

B4729P257 B5402P207

Previous Owner
PRESBY, HEATHER L
156 CROWELL HILL ROAD

VASSALBORO ME 04989-3605
Sale Date: 6/28/2019

Previous Owner
US BANK TRUST
C/O CALIBER HOME LOANS
13801 WIRELESS WAY
OKLAHOMA CITY OK 73134
Sale Date: 11/08/2013

Previous Owner
STACHMUS ANTHONY G. &
* CASSANDRA A.
9 FRANKLIN STREET #1
BRUNSWICK ME 04011
Sale Date: 3/22/2013

Inspection Witnessed By:

X Date

No./Date	Description	Date Insp.

Notes:

Whitefield

Property Data

Neighborhood **99 Whitefield**

Tree Growth Year **0**

X Coordinate **0**

Y Coordinate **0**

Zone/Land Use **11 Residential**

Secondary Zone

Topography **2 Rolling**

1.Level 4.Below St 7.
2.Rolling 5.Low 8.
3.Above St 6.Swampy 9.

Utilities **4 Drilled Well** **6 Septic System**

1.OutHouse 4.Dr Well 7.Cesspool
2.PblcWtr 5.Dug Well 8.LakeDraw
3.PblcSewr 6.Septic 9.None

Street **1 Paved**

1.Paved 4.Proposed 7.
2.Semi Imp 5.Private 8.
3.Gravel 6. 9.None

0

0

Sale Data

Sale Date **6/28/2019**

Price **126,700**

Sale Type **2 Land & Buildings**

1.Land 4.Mfg unit 7.
2.L & B 5.Other 8.
3.Building 6. 9.

Financing **5 Private Finance**

1.Convent 4.Seller 7.
2.FHA/VA 5.Private 8.
3.Assumed 6.Cash 9.Unknown

Validity **1 Arms Length Sale**

1.Valid 4.Split 7.Changes
2.Related 5.Partial 8.Other
3.Distress 6.Exempt 9.

Verified **5 Public Record**

1.Buyer 4.Agent 7.Family
2.Seller 5.Pub Rec 8.Other
3.Lender 6.MLS 9.

Assessment Record

Year	Land	Buildings	Exempt	Total
2011	28,708	102,651	0	131,359
2012	28,708	102,651	0	131,359
2013	30,480	102,651	0	133,131
2014	30,480	102,651	0	133,131
2015	30,480	102,651	0	133,131
2016	30,480	102,651	0	133,131
2017	30,480	102,651	0	133,131
2018	30,480	102,651	0	133,131
2019	30,480	102,651	0	133,131
2020	30,480	102,651	0	133,131
2021	30,480	102,651	0	133,131
2022	30,480	102,651	24,500	108,631
2023	30,480	102,651	23,000	110,131
2024	30,480	102,651	19,000	114,131

Land Data

Front Foot	Type	Effective Frontage	Effective Depth	Influence Factor	Influence Code
11.Base 100fft				%	
12.Delta Triangle				%	
13.Nabla Triangle				%	
14.Sec 101to200ff				%	
15.FF 201+Over				%	
				%	
				%	
Square Foot		**Square Feet**			
16.Regular Lot				%	
17.Secondary Lot				%	
18.Excess land				%	
19.Condominium				%	
20.Miscellaneous				%	
				%	
				%	
Fract. Acre		**Acreage/Sites**			
21.Commercial Sit	22	1.50	100	%	0
22.Base Lot	28	0.32	100	%	0
23.A	45	1.00	100	%	0
Acres				%	
24.B				%	
25.Lakefront Site				%	
26.D				%	
27.Secondary Lot				%	
28.Rear Land up t					
29.Rear Land 5-20					

Total Acreage 1.82

Influence Codes

1.Un-Buildable
2.Excess Frtg
3.Topography
4.Size/Shape
5.Access
6.Deed Restricti
7.OPEN SPACE
8.Code Restricti
9.Fract Share
Acres
30.Rear Land 20-5
31.Rear Land 50+
32.Tillable/Pastu
33.Frm/OpnBlue/Cr
34.Farm/Open Spac
35.Farm/Open Spac
36.Farm/Open Spac
37.Treegrowth SW
38.Treegrowth MW
39.Treegrowth HW
40.Wasteland/RP
41.G
42.Mobile Home Si
43.PublicWtr/Sept
44.PrivateWtr/Sep
45.Lot improvemen
46.Miscellaneous

Whitefield

Map Lot 004-002 | Account 1356 | Location 432 WISCASSET ROAD | Card 1 Of 1 | 9/12/2023

Building Style	**6 Split Level**	
0.	4.Cape	8.Log
1.Conv.	5.Garrison	9.Other
2.Ranch	6.Split	10.Farnhou
3.R Ranch	7.Contemp	11.Mfg Dbl
Dwelling Units	**1**	
Other Units	**0**	
Stories	**1 One Story**	
1.1	4.1.5	7.
2.2	5.1.75	8.
3.3	6.2.5	9.
Exterior Walls	**2 Vinyl/Aluminum**	
0.	4.Asbestos	8.Concrete
1.Wood	5.Stucco	9.Other
2.Vin/Al	6.Brick	10.Wd Shgl
3.Compos.	7.Stone	11.Cement
Roof Surface	**1 Asphalt Shingles**	
1.Asphalt	4.Wood Sh	7.
2.Metal	5.Other	8.
3.Composit	6.	9.
SF Masonry Trim	**0**	
OPEN-3-CUSTOM	**0**	
OPEN-4-CUSTOM	**0**	
Year Built	**1975**	
Year Remodeled	**0**	
Foundation	**1 Concrete**	
1.Concrete	4.Wood	7.
2.C Block	5.Slab	8.
3.Br/Stone	6.Piers	9.
Basement	**4 Full Basement**	
1.1/4 Bmt	4.Full Bmt	7.
2.1/2 Bmt	5.None	8.
3.3/4 Bmt	6.	9.None
Bsmt Gar # Cars	**0**	
Wet Basement	**1 Dry Basement**	
1.Dry	4.	7.
2.Damp	5.	8.
3.Wet	6.	9.

SF Bsmt Living	**940**	
Fin Bsmt Grade	**3 1**	
BASEMENT FLOOR	**0**	
Heat Type	**100%**	**5 Forced Warm Air**
0.	4.Steam	8.Fl/Wall
1.HWBB	5.FWA	9.No Heat
2.HWCI	6.GravWA	10.Rad/BB
3.H Pump	7.Electric	11.Monitor
Cool Type	**0%**	**9 None**
1.Refrig	4.W&C Air	7.
2.Evapor	5.Radheat	8.
3.H Pump	6.	9.None
Kitchen Style	**1 New/Remodeled**	
1.New/Remo	4.Obsolete	7.
2.Typical	5.	8.
3.Old Type	6.	9.None
Bath(s) Style	**1 New/modern**	
1.New/Modr	4.Obsolete	7.
2.Typical	5.	8.
3.Old Type	6.	9.None
# Rooms	**6**	
# Bedrooms	**3**	
# Full Baths	**1**	
# Half Baths	**0**	
# Addn Fixtures	**2**	
# Fireplaces	**0**	

Layout	**1 Typical**	
1.Typical	4.	7.
2.Inadeq	5.	8.
3.Horrid	6.	9.
Attic	**9 None**	
1.1/4 Fin	4.Full Fin	7.
2.1/2 Fin	5.Fl/Stair	8.
3.3/4 Fin	6.	9.None
Insulation	**1 Full**	
1.Full	4.Minimal	7.
2.Heavy	5.Partial	8.
3.Capped	6.	9.None
Unfinished %	**0%**	
Grade & Factor	**3 Average 100%**	
1.E Grade	4.B Grade	7.
2.D Grade	5.A Grade	8.SC Grade
3.C Grade	6.AA Grade	9.Same
SQFT (Footprint)	**1176**	
Condition	**6 Good**	
1.Poor	4.Avg	7.V G
2.Fair	5.Avg+	8.Exc
3.Avg-	6.Good	9.Same
Phys. % Good	**0%**	
Funct. % Good	**100%**	
Functional Code	**9 None**	
1.Incomp	4.	7.
2.O-Built	5.	8.Other
3.Damage	6.	9.None
Econ. % Good	**100%**	
Economic Code	**None**	
0.None	3.No Power	6.Bad Abut
1.Location	4.Generate	9.None
2.Encroach	5.SiteLimt	9.
Entrance Code	**0**	
1.Interior	4.Vacant	7.
2.Refusal	5.Estimate	8.
3.Informed	6.	9.
Information Code	**0**	
1.Owner	4.Agent	7.
2.Relative	5.Estimate	8.
3.Tenant	6.Other	9.

TRIO Software
A Division of Harris Computer Systems

Date Inspected

Additions, Outbuildings & Improvements

Type	Year	Units	Grade	Cond	Phys.	Funct.	Sound Value
21 Open Frame	1975	120	3 100	4	0 %	100 %	
68 Wood Deck	1975	100	3 100	4	0 %	100 %	
23 Frame Garage	1975	400	3 100	4	0 %	100 %	
					%	%	
					%	%	
					%	%	
					%	%	
					%	%	
					%	%	
					%	%	

1.One Story Fram
2.Two Story Fram
3.Three Story Fr
4.1 & 1/2 Story
5.1 & 3/4 Story
6.2 & 1/2 Story
21.Open Frame Por
22.Encl Frame Por
23.Frame Garage
24.Frame Shed
25.Frame Bay Wind
26.1SFr Overhang
27.Unfin Basement
28.Unfinished Att
29.Finished Attic

Map Lot 005-001-A | Account 1882 | Location 9 LIBERTY LANE | Card 1 Of 1 | 9/12/2023

BERGERON, MARK D
BERGERON, MARIE A
9 LIBERTY LANE
WHITEFIELD ME 04353

B4971P100

Property Data

Neighborhood **1 Whitefield**

Tree Growth Year **0**

X Coordinate **0**

Y Coordinate **0**

Zone/Land Use **11 Residential**

Secondary Zone **11 Residential**

Topography **2 Rolling**

1.Level	4.Below St	7.
2.Rolling	5.Low	8.
3.Above St	6.Swampy	9.

Utilities **9 None** **9 None**

1.OutHouse	4.Dr Well	7.Cesspool
2.PblcWtr	5.Dug Well	8.LakeDraw
3.PblcSewr	6.Septic	9.None

Street **1 Paved**

1.Paved	4.Proposed	7.
2.Semi Imp	5.Private	8.
3.Gravel	6.	9.None

0

0

Sale Data

Sale Date **1/22/2016**

Price **21,500**

Sale Type **1 Land Only**

1.Land	4.Mfg unit	7.
2.L & B	5.Other	8.
3.Building	6.	9.

Financing **9 Unknown**

1.Convent	4.Seller	7.
2.FHA/VA	5.Private	8.
3.Assumed	6.Cash	9.Unknown

Validity **2 Related Parties**

1.Valid	4.Split	7.Changes
2.Related	5.Partial	8.Other
3.Distress	6.Exempt	9.

Verified **5 Public Record**

1.Buyer	4.Agent	7.Family
2.Seller	5.Pub Rec	8.Other
3.Lender	6.MLS	9.

Assessment Record

Year	Land	Buildings	Exempt	Total
2017	22,250	0	0	22,250
2018	22,250	0	0	22,250
2019	22,250	0	0	22,250
2020	22,250	0	0	22,250
2021	22,250	0	0	22,250
2022	31,470	142,010	0	173,480
2023	31,470	142,010	0	173,480
2024	31,470	149,583	0	181,053

Land Data

Front Foot	Type	Effective Frontage	Effective Depth	Influence Factor	Influence Code
11.Base 100fft				%	
12.Delta Triangle				%	
13.Nabla Triangle				%	
14.Sec 101to200ff				%	
15.FF 201+Over				%	
				%	
				%	
Square Foot		**Square Feet**			
16.Regular Lot				%	
17.Secondary Lot				%	
18.Excess land				%	
19.Condominium				%	
20.Miscellaneous				%	
				%	
				%	
Fract. Acre		**Acreage/Sites**			
21.Commercial Sit	22	1.50	100	%	0
22.Base Lot	28	0.98	100	%	0
23.A	45	1.00	100	%	0
Acres				%	
24.B				%	
25.Lakefront Site				%	
26.D				%	
27.Secondary Lot				%	
28.Rear Land up t					
29.Rear Land 5-20		**Total Acreage**		2.48	

Influence Codes

1.Un-Buildable
2.Excess Frtg
3.Topography
4.Size/Shape
5.Access
6.Deed Restricti
7.OPEN SPACE
8.Code Restricti
9.Fract Share
Acres
30.Rear Land 20-5
31.Rear Land 50+
32.Tillable/Pastu
33.Frm/OpnBlue/Cr
34.Farm/Open Spac
35.Farm/Open Spac
36.Farm/Open Spac
37.Treegrowth SW
38.Treegrowth MW
39.Treegrowth HW
40.Wasteland/RP
41.G
42.Mobile Home Si
43.PublicWtr/Sept
44.PrivateWtr/Sep
45.Lot improvemen
46.Miscellaneous

Inspection Witnessed By:

X Date

No./Date	Description	Date Insp.

Notes:

5/2/23 NAH- ADD GAR, REPLACE SHED.
'21- ADJ. ACREAGE (2.48 AC) PER SURVEY; ADD HOUSE AND ATTACHMENTS THAT WERE PREVIOUSLY BEING ASSESSED TO M.005 L.001 (CARD #2) IN ERROR.

Whitefield

Whitefield

Map Lot 005-001-A | Account 1882 | Location 9 LIBERTY LANE | Card 1 Of 1 | 9/12/2023

Building Style **1 Conventional**		
0.	4.Cape	8.Log
1.Conv.	5.Garrison	9.Other
2.Ranch	6.Split	10.Farnhou
3.R Ranch	7.Contemp	11.Mfg Dbl
Dwelling Units **1**		
Other Units **0**		
Stories **1 One Story**		
1.1	4.1.5	7.
2.2	5.1.75	8.
3.3	6.2.5	9.
Exterior Walls **10 Wood Shingle**		
0.	4.Asbestos	8.Concrete
1.Wood	5.Stucco	9.Other
2.Vin/Al	6.Brick	10.Wd Shgl
3.Compos.	7.Stone	11.Cement
Roof Surface **1 Asphalt Shingles**		
1.Asphalt	4.Wood Sh	7.
2.Metal	5.Other	8.
3.Composit	6.	9.
SF Masonry Trim **0**		
OPEN-3-CUSTOM **0**		
OPEN-4-CUSTOM **0**		
Year Built **2016**		
Year Remodeled **0**		
Foundation **1 Concrete**		
1.Concrete	4.Wood	7.
2.C Block	5.Slab	8.
3.Br/Stone	6.Piers	9.
Basement **4 Full Basement**		
1.1/4 Bmt	4.Full Bmt	7.
2.1/2 Bmt	5.None	8.
3.3/4 Bmt	6.	9.None
Bsmt Gar # Cars **0**		
Wet Basement **1 Dry Basement**		
1.Dry	4.	7.
2.Damp	5.	8.
3.Wet	6.	9.

SF Bsmt Living **0**		
Fin Bsmt Grade **0 0**		
BASEMENT FLOOR **0**		
Heat Type **100% 5 Forced Warm Air**		
0.	4.Steam	8.Fl/Wall
1.HWBB	5.FWA	9.No Heat
2.HWCI	6.GravWA	10.Rad/BB
3.H Pump	7.Electric	11.Monitor
Cool Type **0% 9 None**		
1.Refrig	4.W&C Air	7.
2.Evapor	5.Radheat	8.
3.H Pump	6.	9.None
Kitchen Style **2 Typical**		
1.New/Remo	4.Obsolete	7.
2.Typical	5.	8.
3.Old Type	6.	9.None
Bath(s) Style **2 Typical Bath(s)**		
1.New/Modr	4.Obsolete	7.
2.Typical	5.	8.
3.Old Type	6.	9.None
# Rooms **0**		
# Bedrooms **2**		
# Full Baths **2**		
# Half Baths **0**		
# Addn Fixtures **0**		
# Fireplaces **0**		

TRIO Software
A Division of Harris Computer Systems

Layout **1 Typical**		
1.Typical	4.	7.
2.Inadeq	5.	8.
3.Horrid	6.	9.
Attic **9 None**		
1.1/4 Fin	4.Full Fin	7.
2.1/2 Fin	5.Fl/Stair	8.
3.3/4 Fin	6.	9.None
Insulation **1 Full**		
1.Full	4.Minimal	7.
2.Heavy	5.Partial	8.
3.Capped	6.	9.None
Unfinished % **0%**		
Grade & Factor **3 Average 105%**		
1.E Grade	4.B Grade	7.
2.D Grade	5.A Grade	8.SC Grade
3.C Grade	6.AA Grade	9.Same
SQFT (Footprint) **1560**		
Condition **4 Average**		
1.Poor	4.Avg	7.V G
2.Fair	5.Avg+	8.Exc
3.Avg-	6.Good	9.Same
Phys. % Good **0%**		
Funct. % Good **100%**		
Functional Code **1 Incomplete**		
1.Incomp	4.	7.
2.O-Built	5.	8.Other
3.Damage	6.	9.None
Econ. % Good **100%**		
Economic Code **None**		
0.None	3.No Power	6.Bad Abut
1.Location	4.Generate	9.None
2.Encroach	5.SiteLimt	9.
Entrance Code **0**		
1.Interior	4.Vacant	7.
2.Refusal	5.Estimate	8.
3.Informed	6.	9.
Information Code **0**		
1.Owner	4.Agent	7.
2.Relative	5.Estimate	8.
3.Tenant	6.Other	9.

Date Inspected

Additions, Outbuildings & Improvements

Type	Year	Units	Grade	Cond	Phys.	Funct.	Sound Value
21 Open Frame	0	168	0 0	0	0 %	0 %	
21 Open Frame	0	216	0 0	0	0 %	0 %	
28 Unfinished Attic	0	1080	0 0	0	0 %	0 %	
23 Frame Garage	0	1080	0 0	0	0 %	0 %	
23 Frame Garage	2022	1288	2 100	4	0 %	100 %	
409 Concrete Pad	2022	1288	2 100	4	0 %	100 %	
24 Frame Shed	2022	288	2 100	4	0 %	100 %	
					%	%	
					%	%	
					%	%	

1.One Story Fram
2.Two Story Fram
3.Three Story Fr
4.1 & 1/2 Story
5.1 & 3/4 Story
6.2 & 1/2 Story
21.Open Frame Por
22.Encl Frame Por
23.Frame Garage
24.Frame Shed
25.Frame Bay Wind
26.1SFr Overhang
27.Unfin Basement
28.Unfinished Att
29.Finished Attic

Map Lot 016-017 | Account 934 | Location DEVINE ROAD, OFF OF | Card 1 Of 1 | 9/12/2023

BERNIER, NICHOLAS T
3100 PRIVATEER STREET, #B
LEMOORE CA 93245-2224

B5818P251

Previous Owner
PICARD, TONI
217 DIRIGO ROAD

CHINA ME 04358
Sale Date: 12/03/2021

Previous Owner
PICARD, SANDRA & CHARLES
217 DIRIGO ROAD

CHINA ME 04358-3028
Sale Date: 2/17/2021

Inspection Witnessed By:

X Date

No./Date	Description	Date Insp.

Notes:

Whitefield

Property Data

Neighborhood **99 Whitefield**

Tree Growth Year **0**

X Coordinate **0**

Y Coordinate **0**

Zone/Land Use **11 Residential**

Secondary Zone

Topography **2 Rolling** **9**

1.Level 4.Below St 7.
2.Rolling 5.Low 8.
3.Above St 6.Swampy 9.

Utilities **9 None** **9 None**

1.OutHouse 4.Dr Well 7.Cesspool
2.PblcWtr 5.Dug Well 8.LakeDraw
3.PblcSewr 6.Septic 9.None

Street **3 Gravel**

1.Paved 4.Proposed 7.
2.Semi Imp 5.Private 8.
3.Gravel 6. 9.None

0

0

Sale Data

Sale Date **12/03/2021**

Price **33,500**

Sale Type **1 Land Only**

1.Land 4.Mfg unit 7.
2.L & B 5.Other 8.
3.Building 6. 9.

Financing **9 Unknown**

1.Convent 4.Seller 7.
2.FHA/VA 5.Private 8.
3.Assumed 6.Cash 9.Unknown

Validity **1 Arms Length Sale**

1.Valid 4.Split 7.Changes
2.Related 5.Partial 8.Other
3.Distress 6.Exempt 9.

Verified **5 Public Record**

1.Buyer 4.Agent 7.Family
2.Seller 5.Pub Rec 8.Other
3.Lender 6.MLS 9.

Assessment Record

Year	Land	Buildings	Exempt	Total
2011	11,375	0	0	11,375
2012	11,375	0	0	11,375
2013	17,500	0	0	17,500
2014	17,500	0	0	17,500
2015	17,500	0	0	17,500
2016	17,500	0	0	17,500
2017	17,500	0	0	17,500
2018	17,500	0	0	17,500
2019	17,500	0	0	17,500
2020	17,500	0	0	17,500
2021	17,500	0	0	17,500
2022	17,500	0	0	17,500
2023	17,500	0	0	17,500
2024	17,500	0	0	17,500

Land Data

Front Foot	Type	Effective Frontage	Effective Depth	Influence Factor	Influence Code
11.Base 100fft				%	
12.Delta Triangle				%	
13.Nabla Triangle				%	
14.Sec 101to200ff				%	
15.FF 201+Over				%	
				%	
				%	
Square Foot		**Square Feet**			
16.Regular Lot				%	
17.Secondary Lot				%	
18.Excess land				%	
19.Condominium				%	
20.Miscellaneous				%	
				%	
				%	
Fract. Acre		**Acreage/Sites**			
21.Commercial Sit	28	5.00		100 %	0
22.Base Lot	29	12.50		100 %	0
23.A				%	
Acres				%	
24.B				%	
25.Lakefront Site				%	
26.D				%	
27.Secondary Lot				%	
28.Rear Land up t					
29.Rear Land 5-20					

Total Acreage 17.50

Influence Codes

1.Un-Buildable
2.Excess Frtg
3.Topography
4.Size/Shape
5.Access
6.Deed Restricti
7.OPEN SPACE
8.Code Restricti
9.Fract Share
Acres
30.Rear Land 20-5
31.Rear Land 50+
32.Tillable/Pastu
33.Frm/OpnBlue/Cr
34.Farm/Open Spac
35.Farm/Open Spac
36.Farm/Open Spac
37.Treegrowth SW
38.Treegrowth MW
39.Treegrowth HW
40.Wasteland/RP
41.G
42.Mobile Home Si
43.PublicWtr/Sept
44.PrivateWtr/Sep
45.Lot improvemen
46.Miscellaneous

Whitefield

Map Lot 016-017 | Account 934 | Location DEVINE ROAD, OFF OF | Card 1 Of 1 | 9/12/2023

Building Style		
0.	4.Cape	8.Log
1.Conv.	5.Garrison	9.Other
2.Ranch	6.Split	10.Farnhou
3.R Ranch	7.Contemp	11.Mfg Dbl

Dwelling Units

Other Units

Stories		
1.1	4.1.5	7.
2.2	5.1.75	8.
3.3	6.2.5	9.

Exterior Walls		
0.	4.Asbestos	8.Concrete
1.Wood	5.Stucco	9.Other
2.Vin/Al	6.Brick	10.Wd Shgl
3.Compos.	7.Stone	11.Cement

Roof Surface		
1.Asphalt	4.Wood Sh	7.
2.Metal	5.Other	8.
3.Composit	6.	9.

SF Masonry Trim

OPEN-3-CUSTOM

OPEN-4-CUSTOM

Year Built

Year Remodeled

Foundation		
1.Concrete	4.Wood	7.
2.C Block	5.Slab	8.
3.Br/Stone	6.Piers	9.

Basement		
1.1/4 Bmt	4.Full Bmt	7.
2.1/2 Bmt	5.None	8.
3.3/4 Bmt	6.	9.None

Bsmt Gar # Cars

Wet Basement		
1.Dry	4.	7.
2.Damp	5.	8.
3.Wet	6.	9.

SF Bsmt Living

Fin Bsmt Grade

BASEMENT FLOOR

Heat Type **100%**		
0.	4.Steam	8.Fl/Wall
1.HWBB	5.FWA	9.No Heat
2.HWCI	6.GravWA	10.Rad/BB
3.H Pump	7.Electric	11.Monitor

Cool Type **0%**		
1.Refrig	4.W&C Air	7.
2.Evapor	5.Radheat	8.
3.H Pump	6.	9.None

Kitchen Style		
1.New/Remo	4.Obsolete	7.
2.Typical	5.	8.
3.Old Type	6.	9.None

Bath(s) Style		
1.New/Modr	4.Obsolete	7.
2.Typical	5.	8.
3.Old Type	6.	9.None

Rooms

Bedrooms

Full Baths

Half Baths

Addn Fixtures

Fireplaces

TRIO Software
A Division of Harris Computer Systems

Layout		
1.Typical	4.	7.
2.Inadeq	5.	8.
3.Horrid	6.	9.

Attic		
1.1/4 Fin	4.Full Fin	7.
2.1/2 Fin	5.Fl/Stair	8.
3.3/4 Fin	6.	9.None

Insulation		
1.Full	4.Minimal	7.
2.Heavy	5.Partial	8.
3.Capped	6.	9.None

Unfinished %

Grade & Factor		
1.E Grade	4.B Grade	7.
2.D Grade	5.A Grade	8.SC Grade
3.C Grade	6.AA Grade	9.Same

SQFT (Footprint)

Condition		
1.Poor	4.Avg	7.V G
2.Fair	5.Avg+	8.Exc
3.Avg-	6.Good	9.Same

Phys. % Good

Funct. % Good

Functional Code		
1.Incomp	4.	7.
2.O-Built	5.	8.Other
3.Damage	6.	9.None

Econ. % Good

Economic Code		
0.None	3.No Power	6.Bad Abut
1.Location	4.Generate	9.None
2.Encroach	5.SiteLimt	9.

Entrance Code **0**		
1.Interior	4.Vacant	7.
2.Refusal	5.Estimate	8.
3.Informed	6.	9.

Information Code **0**		
1.Owner	4.Agent	7.
2.Relative	5.Estimate	8.
3.Tenant	6.Other	9.

Date Inspected

Additions, Outbuildings & Improvements

Type	Year	Units	Grade	Cond	Phys.	Funct.	Sound Value
					%	%	
					%	%	
					%	%	
					%	%	
					%	%	
					%	%	
					%	%	
					%	%	
					%	%	
					%	%	

1.One Story Fram
2.Two Story Fram
3.Three Story Fr
4.1 & 1/2 Story
5.1 & 3/4 Story
6.2 & 1/2 Story
21.Open Frame Por
22.Encl Frame Por
23.Frame Garage
24.Frame Shed
25.Frame Bay Wind
26.1SFr Overhang
27.Unfin Basement
28.Unfinished Att
29.Finished Attic

Map Lot 010-041 | Account 638 | Location 399 EAST RIVER ROAD | Card 1 Of 1 | 9/12/2023

BERRY, ANDREW B ESTATE OF
BERRY, JONATHAN PER REP
335 PITTSTON ROAD
WHITEFIELD ME 04353

B1298P71 B5930P43

Property Data

Neighborhood **99 Whitefield**

Tree Growth Year **0**

X Coordinate **0**

Y Coordinate **0**

Zone/Land Use **11 Residential**

Secondary Zone

Topography **2 Rolling**

1.Level	4.Below St	7.
2.Rolling	5.Low	8.
3.Above St	6.Swampy	9.

Utilities **4 Drilled Well** **6 Septic System**

1.OutHouse	4.Dr Well	7.Cesspool
2.PblcWtr	5.Dug Well	8.LakeDraw
3.PblcSewr	6.Septic	9.None

Street **1 Paved**

1.Paved	4.Proposed	7.
2.Semi Imp	5.Private	8.
3.Gravel	6.	9.None

0

0

Sale Data

Sale Date

Price

Sale Type

1.Land	4.Mfg unit	7.
2.L & B	5.Other	8.
3.Building	6.	9.

Financing

1.Convent	4.Seller	7.
2.FHA/VA	5.Private	8.
3.Assumed	6.Cash	9.Unknown

Validity

1.Valid	4.Split	7.Changes
2.Related	5.Partial	8.Other
3.Distress	6.Exempt	9.

Verified

1.Buyer	4.Agent	7.Family
2.Seller	5.Pub Rec	8.Other
3.Lender	6.MLS	9.

Assessment Record

Year	Land	Buildings	Exempt	Total
2011	49,100	165,028	10,000	204,128
2012	49,100	165,028	10,000	204,128
2013	55,825	165,028	10,000	210,853
2014	55,825	165,028	10,000	210,853
2015	55,825	165,028	10,000	210,853
2016	55,825	165,028	10,000	210,853
2017	55,825	165,028	15,000	205,853
2018	55,825	165,028	20,000	200,853
2019	55,825	165,028	20,000	200,853
2020	55,825	165,028	20,000	200,853
2021	55,825	165,028	25,000	195,853
2022	55,825	163,041	24,500	194,366
2023	55,825	163,041	23,000	195,866
2024	55,825	163,041	0	218,866

Land Data

Front Foot	Type	Effective Frontage	Effective Depth	Influence Factor	Influence Code
11.Base 100fft				%	
12.Delta Triangle				%	
13.Nabla Triangle				%	
14.Sec 101to200ff				%	
15.FF 201+Over				%	
				%	
				%	
Square Foot		**Square Feet**			
16.Regular Lot				%	
17.Secondary Lot				%	
18.Excess land				%	
19.Condominium				%	
20.Miscellaneous				%	
				%	
				%	
Fract. Acre		**Acreage/Sites**			
21.Commercial Sit	22	1.50	100	%	0
22.Base Lot	28	3.50	100	%	0
23.A	47	1.00	100	%	0
Acres	45	1.00	100	%	0
24.B	29	15.00	100	%	0
25.Lakefront Site	30	5.50	100	%	0
26.D				%	
27.Secondary Lot					
28.Rear Land up t					
29.Rear Land 5-20					

Total Acreage 25.50

Influence Codes

1.Un-Buildable
2.Excess Frtg
3.Topography
4.Size/Shape
5.Access
6.Deed Restricti
7.OPEN SPACE
8.Code Restricti
9.Fract Share

Acres

30.Rear Land 20-5
31.Rear Land 50+
32.Tillable/Pastu
33.Frm/OpnBlue/Cr
34.Farm/Open Spac
35.Farm/Open Spac
36.Farm/Open Spac
37.Treegrowth SW
38.Treegrowth MW
39.Treegrowth HW
40.Wasteland/RP
41.G
42.Mobile Home Si
43.PublicWtr/Sept
44.PrivateWtr/Sep
45.Lot improvemen
46.Miscellaneous

Inspection Witnessed By:

X Date

No./Date	Description	Date Insp.

Notes:

'23 REMOVED HS EXEMPTION
12/31/20 REV W/MR ADD CPY, ADJ YB, GRADE & COND OF GAR, ADD UNFIN ATTIC OVER ADDN AND OP, ADD OH, AND FDN

Whitefield

Whitefield

Map Lot 010-041 | Account 638 | Location 399 EAST RIVER ROAD | Card 1 Of 1 | 9/12/2023

Building Style	**7 Contemporary**	
0.	4.Cape	8.Log
1.Conv.	5.Garrison	9.Other
2.Ranch	6.Split	10.Farnhou
3.R Ranch	7.Contemp	11.Mfg Dbl
Dwelling Units	**1**	
Other Units	**0**	
Stories	**5 One & 3/4 Story**	
1.1	4.1.5	7.
2.2	5.1.75	8.
3.3	6.2.5	9.
Exterior Walls	**1 Wood Siding**	
0.	4.Asbestos	8.Concrete
1.Wood	5.Stucco	9.Other
2.Vin/Al	6.Brick	10.Wd Shgl
3.Compos.	7.Stone	11.Cement
Roof Surface	**1 Asphalt Shingles**	
1.Asphalt	4.Wood Sh	7.
2.Metal	5.Other	8.
3.Composit	6.	9.
SF Masonry Trim	**0**	
OPEN-3-CUSTOM	**0**	
OPEN-4-CUSTOM	**0**	
Year Built	**1850**	
Year Remodeled	**1976**	
Foundation	**3 Brick &/or Stone**	
1.Concrete	4.Wood	7.
2.C Block	5.Slab	8.
3.Br/Stone	6.Piers	9.
Basement	**4 Full Basement**	
1.1/4 Bmt	4.Full Bmt	7.
2.1/2 Bmt	5.None	8.
3.3/4 Bmt	6.	9.None
Bsmt Gar # Cars	**0**	
Wet Basement	**1 Dry Basement**	
1.Dry	4.	7.
2.Damp	5.	8.
3.Wet	6.	9.

SF Bsmt Living	**0**	
Fin Bsmt Grade	**0 0**	
BASEMENT FLOOR	**0**	
Heat Type	**100% 5 Forced Warm Air**	
0.	4.Steam	8.Fl/Wall
1.HWBB	5.FWA	9.No Heat
2.HWCI	6.GravWA	10.Rad/BB
3.H Pump	7.Electric	11.Monitor
Cool Type	**0% 9 None**	
1.Refrig	4.W&C Air	7.
2.Evapor	5.Radheat	8.
3.H Pump	6.	9.None
Kitchen Style	**1 New/Remodeled**	
1.New/Remo	4.Obsolete	7.
2.Typical	5.	8.
3.Old Type	6.	9.None
Bath(s) Style	**1 New/modern**	
1.New/Modr	4.Obsolete	7.
2.Typical	5.	8.
3.Old Type	6.	9.None
# Rooms	**6**	
# Bedrooms	**3**	
# Full Baths	**1**	
# Half Baths	**1**	
# Addn Fixtures	**2**	
# Fireplaces	**0**	

TRIO Software
A Division of Harris Computer Systems

Layout	**1 Typical**	
1.Typical	4.	7.
2.Inadeq	5.	8.
3.Horrid	6.	9.
Attic	**9 None**	
1.1/4 Fin	4.Full Fin	7.
2.1/2 Fin	5.Fl/Stair	8.
3.3/4 Fin	6.	9.None
Insulation	**1 Full**	
1.Full	4.Minimal	7.
2.Heavy	5.Partial	8.
3.Capped	6.	9.None
Unfinished %	**0%**	
Grade & Factor	**3 Average 100%**	
1.E Grade	4.B Grade	7.
2.D Grade	5.A Grade	8.SC Grade
3.C Grade	6.AA Grade	9.Same
SQFT (Footprint)	**1196**	
Condition	**6 Good**	
1.Poor	4.Avg	7.V G
2.Fair	5.Avg+	8.Exc
3.Avg-	6.Good	9.Same
Phys. % Good	**0%**	
Funct. % Good	**100%**	
Functional Code	**9 None**	
1.Incomp	4.	7.
2.O-Built	5.	8.Other
3.Damage	6.	9.None
Econ. % Good	**100%**	
Economic Code	**None**	
0.None	3.No Power	6.Bad Abut
1.Location	4.Generate	9.None
2.Encroach	5.SiteLimt	9.
Entrance Code	**1 Interior Inspect**	
1.Interior	4.Vacant	7.
2.Refusal	5.Estimate	8.
3.Informed	6.	9.
Information Code	**1 Owner**	
1.Owner	4.Agent	7.
2.Relative	5.Estimate	8.
3.Tenant	6.Other	9.

Date Inspected

Additions, Outbuildings & Improvements

Type	Year	Units	Grade	Cond	Phys.	Funct.	Sound Value
67 Barn	1900	1518	3 100	3	0 %	100 %	
1 One Story Frame	1976	112	4 100	6	0 %	100 %	
23 Frame Garage	1900	496	2 100	3	0 %	100 %	
21 Open Frame	1976	140	3 100	4	0 %	100 %	
28 Unfinished Attic	1976	252	3 100	4	0 %	100 %	
26 1SFr Overhang	1976	20	3 100	4	0 %	100 %	
					%	%	
					%	%	
					%	%	
					%	%	

1.One Story Fram
2.Two Story Fram
3.Three Story Fr
4.1 & 1/2 Story
5.1 & 3/4 Story
6.2 & 1/2 Story
21.Open Frame Por
22.Encl Frame Por
23.Frame Garage
24.Frame Shed
25.Frame Bay Wind
26.1SFr Overhang
27.Unfin Basement
28.Unfinished Att
29.Finished Attic

Map Lot 003-012 Account 812 Location 335 PITTSTON ROAD Card 1 Of 1 9/12/2023

BERRY, JONATHAN
BERRY, JESSICA
335 PITTSTON ROAD
WHITEFIELD ME 04353

B4285P252

Previous Owner
BERRY ROBERTA P.
P O BOX 67

WHITEFIELD ME 04353
Sale Date: 6/14/2010

Inspection Witnessed By:

X Date

No./Date	Description	Date Insp.

Notes:

12/23/20 REV NAH ADD WD, ADJ SIDING AND COND, ADJ VALUE OF SHED

Whitefield

Property Data

Neighborhood **99 Whitefield**

Tree Growth Year **0**

X Coordinate **0**

Y Coordinate **0**

Zone/Land Use **11 Residential**

Secondary Zone

Topography **2 Rolling**

1.Level	4.Below St	7.
2.Rolling	5.Low	8.
3.Above St	6.Swampy	9.

Utilities **4 Drilled Well** **6 Septic System**

1.OutHouse	4.Dr Well	7.Cesspool
2.PblcWtr	5.Dug Well	8.LakeDraw
3.PblcSewr	6.Septic	9.None

Street **1 Paved**

1.Paved	4.Proposed	7.
2.Semi Imp	5.Private	8.
3.Gravel	6.	9.None

0

0

Sale Data

Sale Date **6/14/2010**

Price **81,295**

Sale Type **2 Land & Buildings**

1.Land	4.Mfg unit	7.
2.L & B	5.Other	8.
3.Building	6.	9.

Financing **1 Conventional**

1.Convent	4.Seller	7.
2.FHA/VA	5.Private	8.
3.Assumed	6.Cash	9.Unknown

Validity **2 Related Parties**

1.Valid	4.Split	7.Changes
2.Related	5.Partial	8.Other
3.Distress	6.Exempt	9.

Verified **5 Public Record**

1.Buyer	4.Agent	7.Family
2.Seller	5.Pub Rec	8.Other
3.Lender	6.MLS	9.

Assessment Record

Year	Land	Buildings	Exempt	Total
2011	36,105	87,177	0	123,282
2012	36,476	87,177	0	123,653
2013	42,266	87,177	0	129,443
2014	42,266	87,177	0	129,443
2015	42,266	87,177	0	129,443
2016	42,266	87,177	0	129,443
2017	42,266	87,177	0	129,443
2018	42,266	87,177	0	129,443
2019	42,266	87,177	0	129,443
2020	42,266	87,177	0	129,443
2021	42,266	87,177	0	129,443
2022	42,266	104,563	0	146,829
2023	42,266	104,563	0	146,829
2024	42,266	104,563	0	146,829

Land Data

Front Foot	Type	Effective Frontage	Effective Depth	Influence Factor	Influence Code
11.Base 100fft				%	
12.Delta Triangle				%	
13.Nabla Triangle				%	
14.Sec 101to200ff				%	
15.FF 201+Over				%	
				%	
				%	
Square Foot		**Square Feet**			
16.Regular Lot				%	
17.Secondary Lot				%	
18.Excess land				%	
19.Condominium				%	
20.Miscellaneous				%	
				%	
				%	
Fract. Acre		**Acreage/Sites**			
21.Commercial Sit	22	1.50	100	%	0
22.Base Lot	28	3.50	100	%	0
23.A	45	1.00	100	%	0
Acres	29	8.77	100	%	0
24.B				%	
25.Lakefront Site				%	
26.D				%	
27.Secondary Lot					
28.Rear Land up t					
29.Rear Land 5-20					

Total Acreage 13.77

Influence Codes

1.Un-Buildable
2.Excess Frtg
3.Topography
4.Size/Shape
5.Access
6.Deed Restricti
7.OPEN SPACE
8.Code Restricti
9.Fract Share
Acres
30.Rear Land 20-5
31.Rear Land 50+
32.Tillable/Pastu
33.Frm/OpnBlue/Cr
34.Farm/Open Spac
35.Farm/Open Spac
36.Farm/Open Spac
37.Treegrowth SW
38.Treegrowth MW
39.Treegrowth HW
40.Wasteland/RP
41.G
42.Mobile Home Si
43.PublicWtr/Sept
44.PrivateWtr/Sep
45.Lot improvemen
46.Miscellaneous

Whitefield

Map Lot 003-012 | Account 812 | Location 335 PITTSTON ROAD | Card 1 Of 1 | 9/12/2023

Building Style	**10 Farmhouse**	
0.	4.Cape	8.Log
1.Conv.	5.Garrison	9.Other
2.Ranch	6.Split	10.Farnhou
3.R Ranch	7.Contemp	11.Mfg Dbl
Dwelling Units	**1**	
Other Units	**0**	
Stories	**5 One & 3/4 Story**	
1.1	4.1.5	7.
2.2	5.1.75	8.
3.3	6.2.5	9.
Exterior Walls	**2 Vinyl/Aluminum**	
0.	4.Asbestos	8.Concrete
1.Wood	5.Stucco	9.Other
2.Vin/Al	6.Brick	10.Wd Shgl
3.Compos.	7.Stone	11.Cement
Roof Surface	**1 Asphalt Shingles**	
1.Asphalt	4.Wood Sh	7.
2.Metal	5.Other	8.
3.Composit	6.	9.
SF Masonry Trim	**0**	
OPEN-3-CUSTOM	**0**	
OPEN-4-CUSTOM	**0**	
Year Built	**1900**	
Year Remodeled	**1960**	
Foundation	**3 Brick &/or Stone**	
1.Concrete	4.Wood	7.
2.C Block	5.Slab	8.
3.Br/Stone	6.Piers	9.
Basement	**4 Full Basement**	
1.1/4 Bmt	4.Full Bmt	7.
2.1/2 Bmt	5.None	8.
3.3/4 Bmt	6.	9.None
Bsmt Gar # Cars	**0**	
Wet Basement	**2 Damp Basement**	
1.Dry	4.	7.
2.Damp	5.	8.
3.Wet	6.	9.

SF Bsmt Living	**0**	
Fin Bsmt Grade	**0 0**	
BASEMENT FLOOR	**0**	
Heat Type	**100% 0**	
0.	4.Steam	8.Fl/Wall
1.HWBB	5.FWA	9.No Heat
2.HWCI	6.GravWA	10.Rad/BB
3.H Pump	7.Electric	11.Monitor
Cool Type	**0% 9 None**	
1.Refrig	4.W&C Air	7.
2.Evapor	5.Radheat	8.
3.H Pump	6.	9.None
Kitchen Style	**2 Typical**	
1.New/Remo	4.Obsolete	7.
2.Typical	5.	8.
3.Old Type	6.	9.None
Bath(s) Style	**2 Typical Bath(s)**	
1.New/Modr	4.Obsolete	7.
2.Typical	5.	8.
3.Old Type	6.	9.None
# Rooms	**6**	
# Bedrooms	**3**	
# Full Baths	**2**	
# Half Baths	**0**	
# Addn Fixtures	**1**	
# Fireplaces	**0**	

TRIO Software
A Division of Harris Computer Systems

Layout	**1 Typical**	
1.Typical	4.	7.
2.Inadeq	5.	8.
3.Horrid	6.	9.
Attic	**9 None**	
1.1/4 Fin	4.Full Fin	7.
2.1/2 Fin	5.Fl/Stair	8.
3.3/4 Fin	6.	9.None
Insulation	**5 Partial**	
1.Full	4.Minimal	7.
2.Heavy	5.Partial	8.
3.Capped	6.	9.None
Unfinished %	**0%**	
Grade & Factor	**3 Average 100%**	
1.E Grade	4.B Grade	7.
2.D Grade	5.A Grade	8.SC Grade
3.C Grade	6.AA Grade	9.Same
SQFT (Footprint)	**846**	
Condition	**5 Above Average**	
1.Poor	4.Avg	7.V G
2.Fair	5.Avg+	8.Exc
3.Avg-	6.Good	9.Same
Phys. % Good	**0%**	
Funct. % Good	**100%**	
Functional Code	**9 None**	
1.Incomp	4.	7.
2.O-Built	5.	8.Other
3.Damage	6.	9.None
Econ. % Good	**100%**	
Economic Code	**None**	
0.None	3.No Power	6.Bad Abut
1.Location	4.Generate	9.None
2.Encroach	5.SiteLimt	9.
Entrance Code	**0**	
1.Interior	4.Vacant	7.
2.Refusal	5.Estimate	8.
3.Informed	6.	9.
Information Code	**0**	
1.Owner	4.Agent	7.
2.Relative	5.Estimate	8.
3.Tenant	6.Other	9.

Date Inspected

Additions, Outbuildings & Improvements

Type	Year	Units	Grade	Cond	Phys.	Funct.	Sound Value
23 Frame Garage	1900	720	2 100	3	0 %	100 %	
24 Frame Shed	1900	192	2 100	2	0 %	100 %	
409 Concrete Pad	1950	720	2 100	3	0 %	100 %	
68 Wood Deck	2012	160	2 100	4	0 %	100 %	
					%	%	
					%	%	
					%	%	
					%	%	
					%	%	
					%	%	

1.One Story Fram
2.Two Story Fram
3.Three Story Fr
4.1 & 1/2 Story
5.1 & 3/4 Story
6.2 & 1/2 Story
21.Open Frame Por
22.Encl Frame Por
23.Frame Garage
24.Frame Shed
25.Frame Bay Wind
26.1SFr Overhang
27.Unfin Basement
28.Unfinished Att
29.Finished Attic

Map Lot 022-011 | Account 1503 | Location 124 MAIN STREET | Card 1 Of 1 | 9/12/2023

BERRY, STEPHEN
124 MAIN STREET
WHITEFIELD ME 04353

B5263P107

Previous Owner
BERRY, JEFFREY D.
124 MAIN STREET

WHITEFIELD ME 04353
Sale Date: 5/31/2018

Previous Owner
BERRY, STEPHEN
124 MAIN STREET

WHITEFIELD ME 04353
Sale Date: 5/30/2018

Previous Owner
KING LELAND F. HEIRS OF
C/O MICHAEL L. KING - PERS REP
25 MOLSAM ROAD
WINDSOR ME 04363
Sale Date: 5/23/2016

Inspection Witnessed By:

X Date

No./Date	Description	Date Insp.

Notes:

11/30/21 - REV, CAR, NO ANS. REMEAS HSE, ADJ AREA, ADJ AREA SHED. GAR TO BARN, ADD GAR, OP, WD & CANOPY.

Whitefield

Property Data

Neighborhood **1 Whitefield**

Tree Growth Year **0**

X Coordinate **0**

Y Coordinate **0**

Zone/Land Use **11 Residential**

Secondary Zone

Topography **1 Level**

1.Level	4.Below St	7.
2.Rolling	5.Low	8.
3.Above St	6.Swampy	9.

Utilities **4 Drilled Well** **6 Septic System**

1.OutHouse	4.Dr Well	7.Cesspool
2.PblcWtr	5.Dug Well	8.LakeDraw
3.PblcSewr	6.Septic	9.None

Street **1 Paved**

1.Paved	4.Proposed	7.
2.Semi Imp	5.Private	8.
3.Gravel	6.	9.None

0

0

Sale Data

Sale Date

Price

Sale Type

1.Land	4.Mfg unit	7.
2.L & B	5.Other	8.
3.Building	6.	9.

Financing

1.Convent	4.Seller	7.
2.FHA/VA	5.Private	8.
3.Assumed	6.Cash	9.Unknown

Validity

1.Valid	4.Split	7.Changes
2.Related	5.Partial	8.Other
3.Distress	6.Exempt	9.

Verified

1.Buyer	4.Agent	7.Family
2.Seller	5.Pub Rec	8.Other
3.Lender	6.MLS	9.

Assessment Record

Year	Land	Buildings	Exempt	Total
2011	33,500	112,026	16,000	129,526
2012	33,500	112,026	16,000	129,526
2013	35,000	112,026	16,000	131,026
2014	35,000	112,026	16,000	131,026
2015	35,000	112,026	0	147,026
2016	35,000	112,026	0	147,026
2017	35,000	112,026	0	147,026
2018	35,000	112,026	0	147,026
2019	35,000	112,026	0	147,026
2020	35,000	112,026	0	147,026
2021	35,000	112,026	0	147,026
2022	35,000	112,026	0	147,026
2023	35,000	106,996	0	141,996
2024	35,000	106,996	0	141,996

Land Data

Front Foot

11.Base 100fft
12.Delta Triangle
13.Nabla Triangle
14.Sec 101to200ff
15.FF 201+Over

Square Foot

16.Regular Lot
17.Secondary Lot
18.Excess land
19.Condominium
20.Miscellaneous

Fract. Acre

21.Commercial Sit
22.Base Lot
23.A

Acres

24.B
25.Lakefront Site
26.D
27.Secondary Lot
28.Rear Land up t
29.Rear Land 5-20

Type	Effective Frontage	Effective Depth	Influence Factor	Influence Code
			%	
			%	
			%	
			%	
			%	
			%	
			%	
	Square Feet			
			%	
			%	
			%	
			%	
			%	
			%	
			%	
	Acreage/Sites			
22	1.10	100	%	0
47	1.00	100	%	0
45	1.00	100	%	0
			%	
			%	
			%	
			%	

Total Acreage 1.10

Influence Codes

1.Un-Buildable
2.Excess Frtg
3.Topography
4.Size/Shape
5.Access
6.Deed Restricti
7.OPEN SPACE
8.Code Restricti
9.Fract Share

Acres

30.Rear Land 20-5
31.Rear Land 50+
32.Tillable/Pastu
33.Frm/OpnBlue/Cr
34.Farm/Open Spac
35.Farm/Open Spac
36.Farm/Open Spac
37.Treegrowth SW
38.Treegrowth MW
39.Treegrowth HW
40.Wasteland/RP
41.G
42.Mobile Home Si
43.PublicWtr/Sept
44.PrivateWtr/Sep
45.Lot improvemen
46.Miscellaneous

Whitefield

Map Lot 022-011 | Account 1503 | Location 124 MAIN STREET | Card 1 Of 1 | 9/12/2023

Building Style	**5 Garrison**	
0.	4.Cape	8.Log
1.Conv.	5.Garrison	9.Other
2.Ranch	6.Split	10.Farnhou
3.R Ranch	7.Contemp	11.Mfg Dbl
Dwelling Units	**1**	
Other Units	**0**	
Stories	**2 Two Story**	
1.1	4.1.5	7.
2.2	5.1.75	8.
3.3	6.2.5	9.
Exterior Walls	**2 Vinyl/Aluminum**	
0.	4.Asbestos	8.Concrete
1.Wood	5.Stucco	9.Other
2.Vin/Al	6.Brick	10.Wd Shgl
3.Compos.	7.Stone	11.Cement
Roof Surface	**1 Asphalt Shingles**	
1.Asphalt	4.Wood Sh	7.
2.Metal	5.Other	8.
3.Composit	6.	9.
SF Masonry Trim	**0**	
OPEN-3-CUSTOM	**0**	
OPEN-4-CUSTOM	**0**	
Year Built	**1900**	
Year Remodeled	**1970**	
Foundation	**3 Brick &/or Stone**	
1.Concrete	4.Wood	7.
2.C Block	5.Slab	8.
3.Br/Stone	6.Piers	9.
Basement	**4 Full Basement**	
1.1/4 Bmt	4.Full Bmt	7.
2.1/2 Bmt	5.None	8.
3.3/4 Bmt	6.	9.None
Bsmt Gar # Cars	**0**	
Wet Basement	**2 Damp Basement**	
1.Dry	4.	7.
2.Damp	5.	8.
3.Wet	6.	9.

SF Bsmt Living	**0**	
Fin Bsmt Grade	**0 0**	
BASEMENT FLOOR	**0**	
Heat Type	**100%**	**5 Forced Warm Air**
0.	4.Steam	8.Fl/Wall
1.HWBB	5.FWA	9.No Heat
2.HWCI	6.GravWA	10.Rad/BB
3.H Pump	7.Electric	11.Monitor
Cool Type	**0%**	**9 None**
1.Refrig	4.W&C Air	7.
2.Evapor	5.Radheat	8.
3.H Pump	6.	9.None
Kitchen Style	**2 Typical**	
1.New/Remo	4.Obsolete	7.
2.Typical	5.	8.
3.Old Type	6.	9.None
Bath(s) Style	**2 Typical Bath(s)**	
1.New/Modr	4.Obsolete	7.
2.Typical	5.	8.
3.Old Type	6.	9.None
# Rooms	**0**	
# Bedrooms	**0**	
# Full Baths	**2**	
# Half Baths	**0**	
# Addn Fixtures	**1**	
# Fireplaces	**1**	

TRIO Software
A Division of Harris Computer Systems

Layout	**1 Typical**	
1.Typical	4.	7.
2.Inadeq	5.	8.
3.Horrid	6.	9.
Attic	**9 None**	
1.1/4 Fin	4.Full Fin	7.
2.1/2 Fin	5.Fl/Stair	8.
3.3/4 Fin	6.	9.None
Insulation	**1 Full**	
1.Full	4.Minimal	7.
2.Heavy	5.Partial	8.
3.Capped	6.	9.None
Unfinished %	**0%**	
Grade & Factor	**3 Average 100%**	
1.E Grade	4.B Grade	7.
2.D Grade	5.A Grade	8.SC Grade
3.C Grade	6.AA Grade	9.Same
SQFT (Footprint)	**928**	
Condition	**4 Average**	
1.Poor	4.Avg	7.V G
2.Fair	5.Avg+	8.Exc
3.Avg-	6.Good	9.Same
Phys. % Good	**0%**	
Funct. % Good	**100%**	
Functional Code	**9 None**	
1.Incomp	4.	7.
2.O-Built	5.	8.Other
3.Damage	6.	9.None
Econ. % Good	**100%**	
Economic Code	**None**	
0.None	3.No Power	6.Bad Abut
1.Location	4.Generate	9.None
2.Encroach	5.SiteLimt	9.
Entrance Code	**3 Information Only**	
1.Interior	4.Vacant	7.
2.Refusal	5.Estimate	8.
3.Informed	6.	9.
Information Code	**3 Tenant**	
1.Owner	4.Agent	7.
2.Relative	5.Estimate	8.
3.Tenant	6.Other	9.

Date Inspected

Additions, Outbuildings & Improvements

Type	Year	Units	Grade	Cond	Phys.	Funct.	Sound Value
21 Open Frame	1900	64	3 100	4	0 %	100 %	
24 Frame Shed	1900	308	2 100	3	0 %	100 %	
67 Barn	1900	728	3 100	4	0 %	100 %	
23 Frame Garage	1900	336	2 100	4	0 %	100 %	
21 Open Frame	1900	20	9 100	9	0 %	0 %	
61 Canopy	1990	200	1 100	4	0 %	100 %	
68 Wood Deck	2020	64	3 100	4	0 %	100 %	
					%	%	
					%	%	
					%	%	

1.One Story Fram
2.Two Story Fram
3.Three Story Fr
4.1 & 1/2 Story
5.1 & 3/4 Story
6.2 & 1/2 Story
21.Open Frame Por
22.Encl Frame Por
23.Frame Garage
24.Frame Shed
25.Frame Bay Wind
26.1SFr Overhang
27.Unfin Basement
28.Unfinished Att
29.Finished Attic

Map Lot 011-007 Account 1569 Location HEATH ROAD Card 1 Of 1 9/12/2023

BERTRAND, RAYMOND D
679 PLYMOUTH STREET
MIDDLEBORO MA 02346

B5495P152

Previous Owner
VERRILL, DALE
P.O. BOX 299

SOUTH PARIS ME 04281
Sale Date: 2/28/2020

Previous Owner
KIRK ROBERT D.& TAMARA L. BLAIR
3439 NO. BELFAST AVENUE

AUGUSTA ME 04330
Sale Date: 9/24/2015

Previous Owner
ROGERS GERRYLYN HILL & ALTON
622 NATURE TRAIL

HARTFORD WI 53027
Sale Date: 11/10/2006

Inspection Witnessed By:

X Date

No./Date	Description	Date Insp.

Notes:

Whitefield

Property Data

Neighborhood **1 Whitefield**

Tree Growth Year **0**

X Coordinate **0**

Y Coordinate **0**

Zone/Land Use **11 Residential**

Secondary Zone

Topography **2 Rolling**

1.Level 4.Below St 7.
2.Rolling 5.Low 8.
3.Above St 6.Swampy 9.

Utilities **9 None** **9 None**

1.OutHouse 4.Dr Well 7.Cesspool
2.PblcWtr 5.Dug Well 8.LakeDraw
3.PblcSewr 6.Septic 9.None

Street **1 Paved**

1.Paved 4.Proposed 7.
2.Semi Imp 5.Private 8.
3.Gravel 6. 9.None

0

0

Sale Data

Sale Date **2/28/2020**

Price

Sale Type **1 Land Only**

1.Land 4.Mfg unit 7.
2.L & B 5.Other 8.
3.Building 6. 9.

Financing **5 Private Finance**

1.Convent 4.Seller 7.
2.FHA/VA 5.Private 8.
3.Assumed 6.Cash 9.Unknown

Validity **8 Other Non Valid**

1.Valid 4.Split 7.Changes
2.Related 5.Partial 8.Other
3.Distress 6.Exempt 9.

Verified **5 Public Record**

1.Buyer 4.Agent 7.Family
2.Seller 5.Pub Rec 8.Other
3.Lender 6.MLS 9.

Assessment Record

Year	Land	Buildings	Exempt	Total
2011	79,925	0	0	79,925
2012	79,925	0	0	79,925
2013	79,750	0	0	79,750
2014	79,750	0	0	79,750
2015	79,750	0	0	79,750
2016	79,750	0	0	79,750
2017	79,750	0	0	79,750
2018	79,750	0	0	79,750
2019	79,750	0	0	79,750
2020	79,750	0	0	79,750
2021	79,750	0	0	79,750
2022	79,750	0	0	79,750
2023	79,750	0	0	79,750
2024	79,750	0	0	79,750

Land Data

Front Foot	Type	Effective Frontage	Effective Depth	Influence Factor	Influence Code
11.Base 100fft				%	
12.Delta Triangle				%	
13.Nabla Triangle				%	
14.Sec 101to200ff				%	
15.FF 201+Over				%	
				%	
				%	
Square Foot		**Square Feet**			
16.Regular Lot				%	
17.Secondary Lot				%	
18.Excess land				%	
19.Condominium				%	
20.Miscellaneous				%	
				%	
				%	
Fract. Acre		**Acreage/Sites**			
21.Commercial Sit	22	1.50	100	%	0
22.Base Lot	28	3.50	100	%	0
23.A	29	15.00	100	%	0
Acres	30	30.00	100	%	0
24.B	31	46.00	100	%	0
25.Lakefront Site				%	
26.D				%	
27.Secondary Lot					
28.Rear Land up t					
29.Rear Land 5-20					

Total Acreage 96.00

Influence Codes

1.Un-Buildable
2.Excess Frtg
3.Topography
4.Size/Shape
5.Access
6.Deed Restricti
7.OPEN SPACE
8.Code Restricti
9.Fract Share
Acres
30.Rear Land 20-5
31.Rear Land 50+
32.Tillable/Pastu
33.Frm/OpnBlue/Cr
34.Farm/Open Spac
35.Farm/Open Spac
36.Farm/Open Spac
37.Treegrowth SW
38.Treegrowth MW
39.Treegrowth HW
40.Wasteland/RP
41.G
42.Mobile Home Si
43.PublicWtr/Sept
44.PrivateWtr/Sep
45.Lot improvemen
46.Miscellaneous

Whitefield

Map Lot 011-007 | Account 1569 | Location HEATH ROAD | Card 1 Of 1 | 9/12/2023

Building Style		
0.	4.Cape	8.Log
1.Conv.	5.Garrison	9.Other
2.Ranch	6.Split	10.Farnhou
3.R Ranch	7.Contemp	11.Mfg Dbl

Dwelling Units

Other Units

Stories		
1.1	4.1.5	7.
2.2	5.1.75	8.
3.3	6.2.5	9.

Exterior Walls		
0.	4.Asbestos	8.Concrete
1.Wood	5.Stucco	9.Other
2.Vin/Al	6.Brick	10.Wd Shgl
3.Compos.	7.Stone	11.Cement

Roof Surface		
1.Asphalt	4.Wood Sh	7.
2.Metal	5.Other	8.
3.Composit	6.	9.

SF Masonry Trim

OPEN-3-CUSTOM

OPEN-4-CUSTOM

Year Built

Year Remodeled

Foundation		
1.Concrete	4.Wood	7.
2.C Block	5.Slab	8.
3.Br/Stone	6.Piers	9.

Basement		
1.1/4 Bmt	4.Full Bmt	7.
2.1/2 Bmt	5.None	8.
3.3/4 Bmt	6.	9.None

Bsmt Gar # Cars

Wet Basement		
1.Dry	4.	7.
2.Damp	5.	8.
3.Wet	6.	9.

SF Bsmt Living

Fin Bsmt Grade

BASEMENT FLOOR

Heat Type **100%**		
0.	4.Steam	8.Fl/Wall
1.HWBB	5.FWA	9.No Heat
2.HWCI	6.GravWA	10.Rad/BB
3.H Pump	7.Electric	11.Monitor

Cool Type **0%**		
1.Refrig	4.W&C Air	7.
2.Evapor	5.Radheat	8.
3.H Pump	6.	9.None

Kitchen Style		
1.New/Remo	4.Obsolete	7.
2.Typical	5.	8.
3.Old Type	6.	9.None

Bath(s) Style		
1.New/Modr	4.Obsolete	7.
2.Typical	5.	8.
3.Old Type	6.	9.None

Rooms

Bedrooms

Full Baths

Half Baths

Addn Fixtures

Fireplaces

TRIO Software
A Division of Harris Computer Systems

Layout		
1.Typical	4.	7.
2.Inadeq	5.	8.
3.Horrid	6.	9.

Attic		
1.1/4 Fin	4.Full Fin	7.
2.1/2 Fin	5.Fl/Stair	8.
3.3/4 Fin	6.	9.None

Insulation		
1.Full	4.Minimal	7.
2.Heavy	5.Partial	8.
3.Capped	6.	9.None

Unfinished %

Grade & Factor		
1.E Grade	4.B Grade	7.
2.D Grade	5.A Grade	8.SC Grade
3.C Grade	6.AA Grade	9.Same

SQFT (Footprint)

Condition		
1.Poor	4.Avg	7.V G
2.Fair	5.Avg+	8.Exc
3.Avg-	6.Good	9.Same

Phys. % Good

Funct. % Good

Functional Code		
1.Incomp	4.	7.
2.O-Built	5.	8.Other
3.Damage	6.	9.None

Econ. % Good

Economic Code		
0.None	3.No Power	6.Bad Abut
1.Location	4.Generate	9.None
2.Encroach	5.SiteLimt	9.

Entrance Code **0**		
1.Interior	4.Vacant	7.
2.Refusal	5.Estimate	8.
3.Informed	6.	9.

Information Code **0**		
1.Owner	4.Agent	7.
2.Relative	5.Estimate	8.
3.Tenant	6.Other	9.

Date Inspected

Additions, Outbuildings & Improvements

Type	Year	Units	Grade	Cond	Phys.	Funct.	Sound Value
					%	%	
					%	%	
					%	%	
					%	%	
					%	%	
					%	%	
					%	%	
					%	%	
					%	%	
					%	%	

1.One Story Fram
2.Two Story Fram
3.Three Story Fr
4.1 & 1/2 Story
5.1 & 3/4 Story
6.2 & 1/2 Story
21.Open Frame Por
22.Encl Frame Por
23.Frame Garage
24.Frame Shed
25.Frame Bay Wind
26.1SFr Overhang
27.Unfin Basement
28.Unfinished Att
29.Finished Attic

Map Lot 013-026 | Account 755 | Location 43 GARDINER ROAD | Card 1 Of 1 | 9/12/2023

BERUBE, JAY R
43 GARDINER ROAD
WHITEFIELD ME 04353

B4992P156

Previous Owner
HANSON DENNIS R.
174 UPPER NARROWS LANE

WINTHROP ME 04364
Sale Date: 4/04/2016

Previous Owner
JP MORGAN CHASE BANK
C/O JEROME J. GAMACHE, ESQ.
PO BOX 2412
SO. PORTLAND ME 04116 2412
Sale Date: 2/26/2015

Previous Owner
MASON DUANE R.
43 GARDINER ROAD

WHITEFIELD ME 04353
Sale Date: 10/02/2013

Inspection Witnessed By:

X Date

No./Date	Description	Date Insp.

Notes:
8/28/17 REV NAH ADD NEW WD AND SHED NPA

Whitefield

Property Data

Neighborhood **99 Whitefield**

Tree Growth Year **0**

X Coordinate **0**

Y Coordinate **0**

Zone/Land Use **11 Residential**

Secondary Zone

Topography **2 Rolling**

1.Level	4.Below St	7.
2.Rolling	5.Low	8.
3.Above St	6.Swampy	9.

Utilities **4 Drilled Well** **6 Septic System**

1.OutHouse	4.Dr Well	7.Cesspool
2.PblcWtr	5.Dug Well	8.LakeDraw
3.PblcSewr	6.Septic	9.None

Street **1 Paved**

1.Paved	4.Proposed	7.
2.Semi Imp	5.Private	8.
3.Gravel	6.	9.None

0

0

Sale Data

Sale Date **4/04/2016**

Price **158,500**

Sale Type **2 Land & Buildings**

1.Land	4.Mfg unit	7.
2.L & B	5.Other	8.
3.Building	6.	9.

Financing **5 Private Finance**

1.Convent	4.Seller	7.
2.FHA/VA	5.Private	8.
3.Assumed	6.Cash	9.Unknown

Validity **1 Arms Length Sale**

1.Valid	4.Split	7.Changes
2.Related	5.Partial	8.Other
3.Distress	6.Exempt	9.

Verified **5 Public Record**

1.Buyer	4.Agent	7.Family
2.Seller	5.Pub Rec	8.Other
3.Lender	6.MLS	9.

Assessment Record

Year	Land	Buildings	Exempt	Total
2011	32,920	85,941	0	118,861
2012	32,920	85,941	0	118,861
2013	30,030	85,941	0	115,971
2014	30,030	85,941	0	115,971
2015	30,030	85,941	0	115,971
2016	30,030	85,941	0	115,971
2017	30,030	85,941	0	115,971
2018	30,030	86,950	0	116,980
2019	30,030	86,950	0	116,980
2020	30,030	86,950	20,000	96,980
2021	30,030	86,950	25,000	91,980
2022	30,030	86,950	24,500	92,480
2023	30,030	86,950	28,520	88,460
2024	30,030	86,950	23,560	93,420

Land Data

Front Foot

11.Base 100fft
12.Delta Triangle
13.Nabla Triangle
14.Sec 101to200ff
15.FF 201+Over

Square Foot

16.Regular Lot
17.Secondary Lot
18.Excess land
19.Condominium
20.Miscellaneous

Fract. Acre

21.Commercial Sit
22.Base Lot
23.A

Acres

24.B
25.Lakefront Site
26.D
27.Secondary Lot
28.Rear Land up t
29.Rear Land 5-20

Type	Effective Frontage	Effective Depth	Influence Factor	Influence Code
			%	
			%	
			%	
			%	
			%	
			%	
			%	
	Square Feet			
			%	
			%	
			%	
			%	
			%	
			%	
			%	
	Acreage/Sites			
22	1.50		100 %	0
28	0.02		100 %	0
45	1.00		100 %	0
			%	
			%	
			%	
			%	

Total Acreage 1.52

Influence Codes

1.Un-Buildable
2.Excess Frtg
3.Topography
4.Size/Shape
5.Access
6.Deed Restricti
7.OPEN SPACE
8.Code Restricti
9.Fract Share

Acres

30.Rear Land 20-5
31.Rear Land 50+
32.Tillable/Pastu
33.Frm/OpnBlue/Cr
34.Farm/Open Spac
35.Farm/Open Spac
36.Farm/Open Spac
37.Treegrowth SW
38.Treegrowth MW
39.Treegrowth HW
40.Wasteland/RP
41.G
42.Mobile Home Si
43.PublicWtr/Sept
44.PrivateWtr/Sep
45.Lot improvemen
46.Miscellaneous

Whitefield

Map Lot 013-026 | Account 755 | Location 43 GARDINER ROAD | Card 1 Of 1 | 9/12/2023

Building Style	**2 Ranch**	
0.	4.Cape	8.Log
1.Conv.	5.Garrison	9.Other
2.Ranch	6.Split	10.Farnhou
3.R Ranch	7.Contemp	11.Mfg Dbl
Dwelling Units	**1**	
Other Units	**0**	
Stories	**1 One Story**	
1.1	4.1.5	7.
2.2	5.1.75	8.
3.3	6.2.5	9.
Exterior Walls	**3 Composition**	
0.	4.Asbestos	8.Concrete
1.Wood	5.Stucco	9.Other
2.Vin/Al	6.Brick	10.Wd Shgl
3.Compos.	7.Stone	11.Cement
Roof Surface	**1 Asphalt Shingles**	
1.Asphalt	4.Wood Sh	7.
2.Metal	5.Other	8.
3.Composit	6.	9.
SF Masonry Trim	**0**	
OPEN-3-CUSTOM	**0**	
OPEN-4-CUSTOM	**0**	
Year Built	**1975**	
Year Remodeled	**0**	
Foundation	**1 Concrete**	
1.Concrete	4.Wood	7.
2.C Block	5.Slab	8.
3.Br/Stone	6.Piers	9.
Basement	**4 Full Basement**	
1.1/4 Bmt	4.Full Bmt	7.
2.1/2 Bmt	5.None	8.
3.3/4 Bmt	6.	9.None
Bsmt Gar # Cars	**0**	
Wet Basement	**1 Dry Basement**	
1.Dry	4.	7.
2.Damp	5.	8.
3.Wet	6.	9.

SF Bsmt Living	**480**	
Fin Bsmt Grade	**3 100**	
BASEMENT FLOOR	**0**	
Heat Type	**100%**	**5 Forced Warm Air**
0.	4.Steam	8.Fl/Wall
1.HWBB	5.FWA	9.No Heat
2.HWCI	6.GravWA	10.Rad/BB
3.H Pump	7.Electric	11.Monitor
Cool Type	**0%**	**9 None**
1.Refrig	4.W&C Air	7.
2.Evapor	5.Radheat	8.
3.H Pump	6.	9.None
Kitchen Style	**1 New/Remodeled**	
1.New/Remo	4.Obsolete	7.
2.Typical	5.	8.
3.Old Type	6.	9.None
Bath(s) Style	**1 New/modern**	
1.New/Modr	4.Obsolete	7.
2.Typical	5.	8.
3.Old Type	6.	9.None
# Rooms	**0**	
# Bedrooms	**3**	
# Full Baths	**1**	
# Half Baths	**0**	
# Addn Fixtures	**1**	
# Fireplaces	**0**	

Layout	**1 Typical**	
1.Typical	4.	7.
2.Inadeq	5.	8.
3.Horrid	6.	9.
Attic	**9 None**	
1.1/4 Fin	4.Full Fin	7.
2.1/2 Fin	5.Fl/Stair	8.
3.3/4 Fin	6.	9.None
Insulation	**1 Full**	
1.Full	4.Minimal	7.
2.Heavy	5.Partial	8.
3.Capped	6.	9.None
Unfinished %	**0%**	
Grade & Factor	**3 Average 100%**	
1.E Grade	4.B Grade	7.
2.D Grade	5.A Grade	8.SC Grade
3.C Grade	6.AA Grade	9.Same
SQFT (Footprint)	**960**	
Condition	**5 Above Average**	
1.Poor	4.Avg	7.V G
2.Fair	5.Avg+	8.Exc
3.Avg-	6.Good	9.Same
Phys. % Good	**0%**	
Funct. % Good	**100%**	
Functional Code	**9 None**	
1.Incomp	4.	7.
2.O-Built	5.	8.Other
3.Damage	6.	9.None
Econ. % Good	**100%**	
Economic Code	**None**	
0.None	3.No Power	6.Bad Abut
1.Location	4.Generate	9.None
2.Encroach	5.SiteLimt	9.
Entrance Code	**3 Information Only**	
1.Interior	4.Vacant	7.
2.Refusal	5.Estimate	8.
3.Informed	6.	9.
Information Code	**3 Tenant**	
1.Owner	4.Agent	7.
2.Relative	5.Estimate	8.
3.Tenant	6.Other	9.

TRIO Software
A Division of Harris Computer Systems

Date Inspected

Additions, Outbuildings & Improvements

Type	Year	Units	Grade	Cond	Phys.	Funct.	Sound Value
23 Frame Garage	1975	576	3 100	6	0 %	100 %	
409 Concrete Pad	1975	576	3 100	4	0 %	100 %	
68 Wood Deck	2016	161	3 100	4	0 %	100 %	
24 Frame Shed	1975	128	1 100	2	0 %	100 %	
					%	%	
					%	%	
					%	%	
					%	%	
					%	%	
					%	%	

1.One Story Fram
2.Two Story Fram
3.Three Story Fr
4.1 & 1/2 Story
5.1 & 3/4 Story
6.2 & 1/2 Story
21.Open Frame Por
22.Encl Frame Por
23.Frame Garage
24.Frame Shed
25.Frame Bay Wind
26.1SFr Overhang
27.Unfin Basement
28.Unfinished Att
29.Finished Attic

Map Lot 012-002 Account 1061 Location 72 SOUTH HUNTS MEADOW ROAD Card 1 Of 2 9/12/2023

BESSEY, BROCK A
BESSEY, ERIN E
72 SOUTH HUNTS MEADOW ROAD
WHITEFIELD ME 04353

B4283P82

Previous Owner
COLPITT JR. THOMAS &
* CHRISTINE M.
104 SO. HUNTS MEADOW ROAD
WHITEFIELD ME 04353
Sale Date: 6/08/2010

Inspection Witnessed By:

X Date

No./Date	Description	Date Insp.

Notes:

2/19/20 W/ MOTHER INSIDE. SHE SAID STILL INC. ADJ FUNCT. CARD 2
4/20/19 NAH CARD 2 VAC AND INC BUT ROUGHLY 3/4 DONE +MVR.
8/6/18 NAH ADD NEW HOUSE START

Whitefield

Property Data

Neighborhood **99 Whitefield**

Tree Growth Year **0**

X Coordinate **0**

Y Coordinate **0**

Zone/Land Use **11 Residential**

Secondary Zone

Topography **2 Rolling** **9**

1.Level 4.Below St 7.
2.Rolling 5.Low 8.
3.Above St 6.Swampy 9.

Utilities **4 Drilled Well** **6 Septic System**

1.OutHouse 4.Dr Well 7.Cesspool
2.PblcWtr 5.Dug Well 8.LakeDraw
3.PblcSewr 6.Septic 9.None

Street **1 Paved**

1.Paved 4.Proposed 7.
2.Semi Imp 5.Private 8.
3.Gravel 6. 9.None

0

0

Sale Data

Sale Date

Price

Sale Type

1.Land 4.Mfg unit 7.
2.L & B 5.Other 8.
3.Building 6. 9.

Financing

1.Convent 4.Seller 7.
2.FHA/VA 5.Private 8.
3.Assumed 6.Cash 9.Unknown

Validity

1.Valid 4.Split 7.Changes
2.Related 5.Partial 8.Other
3.Distress 6.Exempt 9.

Verified

1.Buyer 4.Agent 7.Family
2.Seller 5.Pub Rec 8.Other
3.Lender 6.MLS 9.

Assessment Record

Year	Land	Buildings	Exempt	Total
2011	36,820	91,159	0	127,979
2013	42,690	91,159	0	133,849
2014	42,690	91,159	10,000	123,849
2015	42,690	91,159	10,000	123,849
2016	42,690	91,159	10,000	123,849
2017	42,690	91,159	20,000	113,849
2018	42,690	91,159	20,000	113,849
2019	42,690	91,159	20,000	113,849
2020	42,690	91,159	25,000	108,849
2021	42,690	91,159	24,500	109,349
2022	42,690	91,159	23,000	110,849
2024	42,690	91,159	19,000	114,849

Land Data

Front Foot	Type	Effective Frontage	Effective Depth	Influence Factor	Influence Code
11.Base 100fft				%	
12.Delta Triangle				%	
13.Nabla Triangle				%	
14.Sec 101to200ff				%	
15.FF 201+Over				%	
				%	
				%	
Square Foot		**Square Feet**			
16.Regular Lot				%	
17.Secondary Lot				%	
18.Excess land				%	
19.Condominium				%	
20.Miscellaneous				%	
				%	
				%	
Fract. Acre		**Acreage/Sites**			
21.Commercial Sit	28	3.50	100	%	0
22.Base Lot	22	1.50	100	%	0
23.A	45	1.00	100	%	0
Acres	29	9.30	100	%	0
24.B				%	
25.Lakefront Site				%	
26.D				%	
27.Secondary Lot					
28.Rear Land up t					
29.Rear Land 5-20					

Total Acreage 14.30

Influence Codes

1.Un-Buildable
2.Excess Frtg
3.Topography
4.Size/Shape
5.Access
6.Deed Restricti
7.OPEN SPACE
8.Code Restricti
9.Fract Share
Acres
30.Rear Land 20-5
31.Rear Land 50+
32.Tillable/Pastu
33.Frm/OpnBlue/Cr
34.Farm/Open Spac
35.Farm/Open Spac
36.Farm/Open Spac
37.Treegrowth SW
38.Treegrowth MW
39.Treegrowth HW
40.Wasteland/RP
41.G
42.Mobile Home Si
43.PublicWtr/Sept
44.PrivateWtr/Sep
45.Lot improvemen
46.Miscellaneous

Whitefield

Map Lot 012-002 | Account 1061 | Location 72 SOUTH HUNTS MEADOW ROAD | Card 1 Of 2 | 9/12/2023

Building Style **1 Conventional**		
0.	4.Cape	8.Log
1.Conv.	5.Garrison	9.Other
2.Ranch	6.Split	10.Farnhou
3.R Ranch	7.Contemp	11.Mfg Dbl
Dwelling Units **1**		
Other Units **0**		
Stories **1 One Story**		
1.1	4.1.5	7.
2.2	5.1.75	8.
3.3	6.2.5	9.
Exterior Walls **10 Wood Shingle**		
0.	4.Asbestos	8.Concrete
1.Wood	5.Stucco	9.Other
2.Vin/Al	6.Brick	10.Wd Shgl
3.Compos.	7.Stone	11.Cement
Roof Surface **1 Asphalt Shingles**		
1.Asphalt	4.Wood Sh	7.
2.Metal	5.Other	8.
3.Composit	6.	9.
SF Masonry Trim **0**		
OPEN-3-CUSTOM **0**		
OPEN-4-CUSTOM **0**		
Year Built **2010**		
Year Remodeled **0**		
Foundation **5 Concrete Slab**		
1.Concrete	4.Wood	7.
2.C Block	5.Slab	8.
3.Br/Stone	6.Piers	9.
Basement **9 No Basement**		
1.1/4 Bmt	4.Full Bmt	7.
2.1/2 Bmt	5.None	8.
3.3/4 Bmt	6.	9.None
Bsmt Gar # Cars **0**		
Wet Basement **9 No Basement**		
1.Dry	4.	7.
2.Damp	5.	8.
3.Wet	6.	9.

SF Bsmt Living **0**		
Fin Bsmt Grade **0 0**		
BASEMENT FLOOR **0**		
Heat Type **100%** **11 Monitor Type Heating**		
0.	4.Steam	8.Fl/Wall
1.HWBB	5.FWA	9.No Heat
2.HWCI	6.GravWA	10.Rad/BB
3.H Pump	7.Electric	11.Monitor
Cool Type **0%** **9 None**		
1.Refrig	4.W&C Air	7.
2.Evapor	5.Radheat	8.
3.H Pump	6.	9.None
Kitchen Style **1 New/Remodeled**		
1.New/Remo	4.Obsolete	7.
2.Typical	5.	8.
3.Old Type	6.	9.None
Bath(s) Style **1 New/modern**		
1.New/Modr	4.Obsolete	7.
2.Typical	5.	8.
3.Old Type	6.	9.None
# Rooms **4**		
# Bedrooms **2**		
# Full Baths **1**		
# Half Baths **0**		
# Addn Fixtures **1**		
# Fireplaces **0**		

TRIO Software
A Division of Harris Computer Systems

Layout **1 Typical**		
1.Typical	4.	7.
2.Inadeq	5.	8.
3.Horrid	6.	9.
Attic **9 None**		
1.1/4 Fin	4.Full Fin	7.
2.1/2 Fin	5.Fl/Stair	8.
3.3/4 Fin	6.	9.None
Insulation **1 Full**		
1.Full	4.Minimal	7.
2.Heavy	5.Partial	8.
3.Capped	6.	9.None
Unfinished % **10%**		
Grade & Factor **3 Average 100%**		
1.E Grade	4.B Grade	7.
2.D Grade	5.A Grade	8.SC Grade
3.C Grade	6.AA Grade	9.Same
SQFT (Footprint) **1056**		
Condition **4 Average**		
1.Poor	4.Avg	7.V G
2.Fair	5.Avg+	8.Exc
3.Avg-	6.Good	9.Same
Phys. % Good **0%**		
Funct. % Good **100%**		
Functional Code **9 None**		
1.Incomp	4.	7.
2.O-Built	5.	8.Other
3.Damage	6.	9.None
Econ. % Good **100%**		
Economic Code **None**		
0.None	3.No Power	6.Bad Abut
1.Location	4.Generate	9.None
2.Encroach	5.SiteLimt	9.
Entrance Code **0**		
1.Interior	4.Vacant	7.
2.Refusal	5.Estimate	8.
3.Informed	6.	9.
Information Code **0**		
1.Owner	4.Agent	7.
2.Relative	5.Estimate	8.
3.Tenant	6.Other	9.

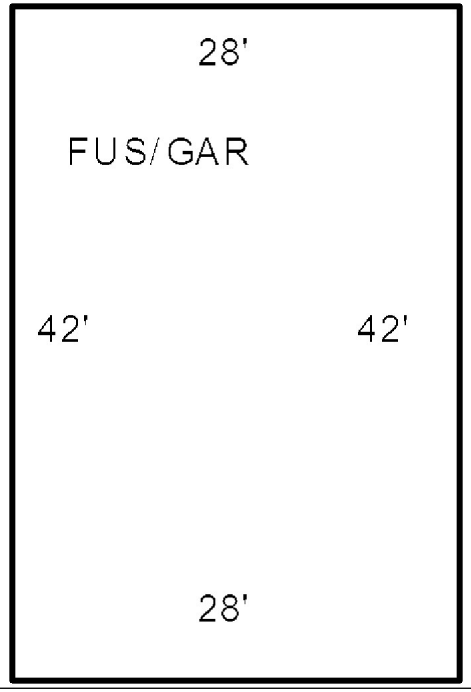

Date Inspected

Additions, Outbuildings & Improvements

Type	Year	Units	Grade	Cond	Phys.	Funct.	Sound Value
23 Frame Garage	2010	1232	3 100	4	0 %	100 %	
409 Concrete Pad	2010	1232	3 100	4	0 %	100 %	
					%	%	
					%	%	
					%	%	
					%	%	
					%	%	
					%	%	
					%	%	
					%	%	

1.One Story Fram
2.Two Story Fram
3.Three Story Fr
4.1 & 1/2 Story
5.1 & 3/4 Story
6.2 & 1/2 Story
21.Open Frame Por
22.Encl Frame Por
23.Frame Garage
24.Frame Shed
25.Frame Bay Wind
26.1SFr Overhang
27.Unfin Basement
28.Unfinished Att
29.Finished Attic

Map Lot 012-002 | Account 1061 | Location 72 SOUTH HUNTS MEADOW ROAD | Card 2 Of 2 | 9/12/2023

BESSEY, BROCK A
BESSEY, ERIN E
72 SOUTH HUNTS MEADOW ROAD
WHITEFIELD ME 04353

B4283P82

Previous Owner
COLPITT JR. THOMAS &
* CHRISTINE M.
104 SO. HUNTS MEADOW ROAD
WHITEFIELD ME 04353
Sale Date: 6/08/2010

Inspection Witnessed By:

X Date

No./Date	Description	Date Insp.

Notes:

Property Data

Neighborhood **99 Whitefield**

Tree Growth Year **0**

X Coordinate **0**

Y Coordinate **0**

Zone/Land Use **11 Residential**

Secondary Zone

Topography **2 Rolling** **9**

1.Level 4.Below St 7.
2.Rolling 5.Low 8.
3.Above St 6.Swampy 9.

Utilities **4 Drilled Well** **6 Septic System**

1.OutHouse 4.Dr Well 7.Cesspool
2.PblcWtr 5.Dug Well 8.LakeDraw
3.PblcSewr 6.Septic 9.None

Street **1 Paved**

1.Paved 4.Proposed 7.
2.Semi Imp 5.Private 8.
3.Gravel 6. 9.None

0

0

Sale Data

Sale Date

Price

Sale Type

1.Land 4.Mfg unit 7.
2.L & B 5.Other 8.
3.Building 6. 9.

Financing

1.Convent 4.Seller 7.
2.FHA/VA 5.Private 8.
3.Assumed 6.Cash 9.Unknown

Validity

1.Valid 4.Split 7.Changes
2.Related 5.Partial 8.Other
3.Distress 6.Exempt 9.

Verified

1.Buyer 4.Agent 7.Family
2.Seller 5.Pub Rec 8.Other
3.Lender 6.MLS 9.

Assessment Record

Year	Land	Buildings	Exempt	Total
2018	0	65,646	0	65,646
2019	0	121,445	0	121,445
2020	0	137,856	0	137,856
2021	0	137,856	0	137,856
2022	0	137,856	0	137,856
2024	0	137,856	0	137,856

Land Data

Front Foot	Type	Effective Frontage	Effective Depth	Influence Factor	Influence Code
11.Base 100fft				%	
12.Delta Triangle				%	
13.Nabla Triangle				%	
14.Sec 101to200ff				%	
15.FF 201+Over				%	
				%	
				%	
Square Foot		**Square Feet**			
16.Regular Lot				%	
17.Secondary Lot				%	
18.Excess land				%	
19.Condominium				%	
20.Miscellaneous				%	
				%	
				%	
Fract. Acre		**Acreage/Sites**			
21.Commercial Sit				%	
22.Base Lot				%	
23.A				%	
Acres				%	
24.B				%	
25.Lakefront Site				%	
26.D				%	
27.Secondary Lot				%	
28.Rear Land up t					
29.Rear Land 5-20					

Total Acreage 0.00

Influence Codes

1.Un-Buildable
2.Excess Frtg
3.Topography
4.Size/Shape
5.Access
6.Deed Restricti
7.OPEN SPACE
8.Code Restricti
9.Fract Share
Acres
30.Rear Land 20-5
31.Rear Land 50+
32.Tillable/Pastu
33.Frm/OpnBlue/Cr
34.Farm/Open Spac
35.Farm/Open Spac
36.Farm/Open Spac
37.Treegrowth SW
38.Treegrowth MW
39.Treegrowth HW
40.Wasteland/RP
41.G
42.Mobile Home Si
43.PublicWtr/Sept
44.PrivateWtr/Sep
45.Lot improvemen
46.Miscellaneous

Whitefield

Whitefield

Map Lot 012-002 | Account 1061 | Location 72 SOUTH HUNTS MEADOW ROAD | Card 2 Of 2 | 9/12/2023

Building Style	**4 Cape Cod**	
0.	4.Cape	8.Log
1.Conv.	5.Garrison	9.Other
2.Ranch	6.Split	10.Farnhou
3.R Ranch	7.Contemp	11.Mfg Dbl
Dwelling Units	**1**	
Other Units	**0**	
Stories	**5 One & 3/4 Story**	
1.1	4.1.5	7.
2.2	5.1.75	8.
3.3	6.2.5	9.
Exterior Walls	**8 Concrete**	
0.	4.Asbestos	8.Concrete
1.Wood	5.Stucco	9.Other
2.Vin/Al	6.Brick	10.Wd Shgl
3.Compos.	7.Stone	11.Cement
Roof Surface	**2 Sheet Metal**	
1.Asphalt	4.Wood Sh	7.
2.Metal	5.Other	8.
3.Composit	6.	9.
SF Masonry Trim	**0**	
OPEN-3-CUSTOM	**0**	
OPEN-4-CUSTOM	**0**	
Year Built	**2018**	
Year Remodeled	**0**	
Foundation	**1 Concrete**	
1.Concrete	4.Wood	7.
2.C Block	5.Slab	8.
3.Br/Stone	6.Piers	9.
Basement	**5 Crawl Space**	
1.1/4 Bmt	4.Full Bmt	7.
2.1/2 Bmt	5.None	8.
3.3/4 Bmt	6.	9.None
Bsmt Gar # Cars	**0**	
Wet Basement	**1 Dry Basement**	
1.Dry	4.	7.
2.Damp	5.	8.
3.Wet	6.	9.

SF Bsmt Living	**0**	
Fin Bsmt Grade	**0 0**	
BASEMENT FLOOR	**0**	
Heat Type	**100%**	**3 Heat Pump**
0.	4.Steam	8.Fl/Wall
1.HWBB	5.FWA	9.No Heat
2.HWCI	6.GravWA	10.Rad/BB
3.H Pump	7.Electric	11.Monitor
Cool Type	**0%**	**9 None**
1.Refrig	4.W&C Air	7.
2.Evapor	5.Radheat	8.
3.H Pump	6.	9.None
Kitchen Style	**1 New/Remodeled**	
1.New/Remo	4.Obsolete	7.
2.Typical	5.	8.
3.Old Type	6.	9.None
Bath(s) Style	**1 New/modern**	
1.New/Modr	4.Obsolete	7.
2.Typical	5.	8.
3.Old Type	6.	9.None
# Rooms	**0**	
# Bedrooms	**0**	
# Full Baths	**2**	
# Half Baths	**0**	
# Addn Fixtures	**0**	
# Fireplaces	**0**	

TRIO Software
A Division of Harris Computer Systems

Layout	**1 Typical**	
1.Typical	4.	7.
2.Inadeq	5.	8.
3.Horrid	6.	9.
Attic	**9 None**	
1.1/4 Fin	4.Full Fin	7.
2.1/2 Fin	5.Fl/Stair	8.
3.3/4 Fin	6.	9.None
Insulation	**1 Full**	
1.Full	4.Minimal	7.
2.Heavy	5.Partial	8.
3.Capped	6.	9.None
Unfinished %	**0%**	
Grade & Factor	**3 Average 105%**	
1.E Grade	4.B Grade	7.
2.D Grade	5.A Grade	8.SC Grade
3.C Grade	6.AA Grade	9.Same
SQFT (Footprint)	**1008**	
Condition	**4 Average**	
1.Poor	4.Avg	7.V G
2.Fair	5.Avg+	8.Exc
3.Avg-	6.Good	9.Same
Phys. % Good	**0%**	
Funct. % Good	**85%**	
Functional Code	**1 Incomplete**	
1.Incomp	4.	7.
2.O-Built	5.	8.Other
3.Damage	6.	9.None
Econ. % Good	**100%**	
Economic Code	**None**	
0.None	3.No Power	6.Bad Abut
1.Location	4.Generate	9.None
2.Encroach	5.SiteLimt	9.
Entrance Code	**0**	
1.Interior	4.Vacant	7.
2.Refusal	5.Estimate	8.
3.Informed	6.	9.
Information Code	**0**	
1.Owner	4.Agent	7.
2.Relative	5.Estimate	8.
3.Tenant	6.Other	9.

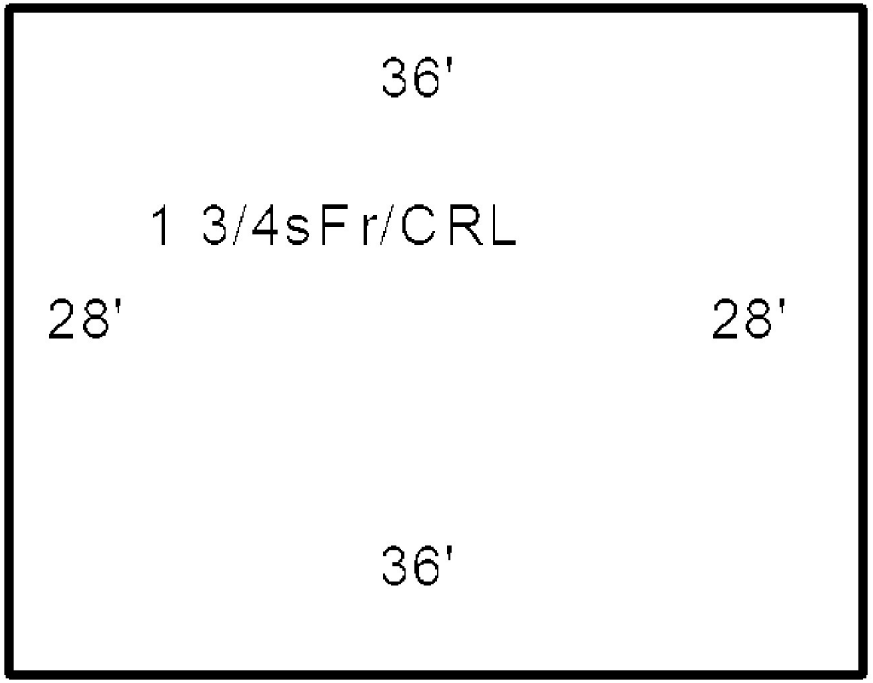

Date Inspected

Additions, Outbuildings & Improvements

Type	Year	Units	Grade	Cond	Phys.	Funct.	Sound Value
					%	%	
					%	%	
					%	%	
					%	%	
					%	%	
					%	%	
					%	%	
					%	%	
					%	%	
					%	%	

1.One Story Fram
2.Two Story Fram
3.Three Story Fr
4.1 & 1/2 Story
5.1 & 3/4 Story
6.2 & 1/2 Story
21.Open Frame Por
22.Encl Frame Por
23.Frame Garage
24.Frame Shed
25.Frame Bay Wind
26.1SFr Overhang
27.Unfin Basement
28.Unfinished Att
29.Finished Attic

Map Lot 009-013-A | Account 1852 | Location SOUTH HUNTS MEADOW ROAD | Card 1 Of 1 | 9/12/2023

BESSEY, ERIN E
72 SOUTH HUNTS MEADOW ROAD
WHITEFIELD ME 04353

B5827P179

Previous Owner
COLPITT, THOMAS JR
COLPITT, CHRISTINE M
104 SOUTH HUNTS MEADOW ROAD
WHITEFIELD ME 04353
Sale Date: 12/21/2021

Previous Owner
COLPITT THOMAS JR
COLPITT CHRISTINE M.
104 SOUTH HUNTS MEADOW ROAD
WHITEFIELD ME 04353
Sale Date: 8/27/2012

Inspection Witnessed By:

X Date

No./Date	Description	Date Insp.

Notes:

Whitefield

Property Data

Neighborhood **1 Whitefield**

Tree Growth Year **0**

X Coordinate **0**

Y Coordinate **0**

Zone/Land Use **11 Residential**

Secondary Zone

Topography

1.Level	4.Below St	7.
2.Rolling	5.Low	8.
3.Above St	6.Swampy	9.

Utilities

1.OutHouse	4.Dr Well	7.Cesspool
2.PblcWtr	5.Dug Well	8.LakeDraw
3.PblcSewr	6.Septic	9.None

Street **3 Gravel**

1.Paved	4.Proposed	7.
2.Semi Imp	5.Private	8.
3.Gravel	6.	9.None

0

0

Sale Data

Sale Date **12/21/2021**

Price

Sale Type **1 Land Only**

1.Land	4.Mfg unit	7.
2.L & B	5.Other	8.
3.Building	6.	9.

Financing **9 Unknown**

1.Convent	4.Seller	7.
2.FHA/VA	5.Private	8.
3.Assumed	6.Cash	9.Unknown

Validity **2 Related Parties**

1.Valid	4.Split	7.Changes
2.Related	5.Partial	8.Other
3.Distress	6.Exempt	9.

Verified **5 Public Record**

1.Buyer	4.Agent	7.Family
2.Seller	5.Pub Rec	8.Other
3.Lender	6.MLS	9.

Assessment Record

Year	Land	Buildings	Exempt	Total
2014	22,100	0	0	22,100
2015	22,100	0	0	22,100
2016	22,100	0	0	22,100
2017	22,100	0	0	22,100
2018	22,100	0	0	22,100
2019	22,100	0	0	22,100
2020	22,100	0	0	22,100
2021	22,100	0	0	22,100
2022	22,100	0	0	22,100
2023	22,100	0	0	22,100
2024	22,100	0	0	22,100

Land Data

Front Foot	Type	Effective Frontage	Effective Depth	Influence Factor	Influence Code
11.Base 100fft				%	
12.Delta Triangle				%	
13.Nabla Triangle				%	
14.Sec 101to200ff				%	
15.FF 201+Over				%	
				%	
				%	
Square Foot		**Square Feet**			
16.Regular Lot				%	
17.Secondary Lot				%	
18.Excess land				%	
19.Condominium				%	
20.Miscellaneous				%	
				%	
				%	
Fract. Acre		**Acreage/Sites**			
21.Commercial Sit	28	5.00	100	%	0
22.Base Lot	29	15.00	100	%	0
23.A	30	4.00	100	%	0
Acres				%	
24.B				%	
25.Lakefront Site				%	
26.D				%	
27.Secondary Lot				%	
28.Rear Land up t					
29.Rear Land 5-20					

Total Acreage 24.00

Influence Codes

1.Un-Buildable
2.Excess Frtg
3.Topography
4.Size/Shape
5.Access
6.Deed Restricti
7.OPEN SPACE
8.Code Restricti
9.Fract Share
Acres
30.Rear Land 20-5
31.Rear Land 50+
32.Tillable/Pastu
33.Frm/OpnBlue/Cr
34.Farm/Open Spac
35.Farm/Open Spac
36.Farm/Open Spac
37.Treegrowth SW
38.Treegrowth MW
39.Treegrowth HW
40.Wasteland/RP
41.G
42.Mobile Home Si
43.PublicWtr/Sept
44.PrivateWtr/Sep
45.Lot improvemen
46.Miscellaneous

Whitefield

Map Lot 009-013-A | Account 1852 | Location SOUTH HUNTS MEADOW ROAD | Card 1 Of 1 | 9/12/2023

Building Style		
0.	4.Cape	8.Log
1.Conv.	5.Garrison	9.Other
2.Ranch	6.Split	10.Farnhou
3.R Ranch	7.Contemp	11.Mfg Dbl

Dwelling Units

Other Units

Stories		
1.1	4.1.5	7.
2.2	5.1.75	8.
3.3	6.2.5	9.

Exterior Walls		
0.	4.Asbestos	8.Concrete
1.Wood	5.Stucco	9.Other
2.Vin/Al	6.Brick	10.Wd Shgl
3.Compos.	7.Stone	11.Cement

Roof Surface		
1.Asphalt	4.Wood Sh	7.
2.Metal	5.Other	8.
3.Composit	6.	9.

SF Masonry Trim

OPEN-3-CUSTOM

OPEN-4-CUSTOM

Year Built

Year Remodeled

Foundation		
1.Concrete	4.Wood	7.
2.C Block	5.Slab	8.
3.Br/Stone	6.Piers	9.

Basement		
1.1/4 Bmt	4.Full Bmt	7.
2.1/2 Bmt	5.None	8.
3.3/4 Bmt	6.	9.None

Bsmt Gar # Cars

Wet Basement		
1.Dry	4.	7.
2.Damp	5.	8.
3.Wet	6.	9.

SF Bsmt Living

Fin Bsmt Grade

BASEMENT FLOOR

Heat Type **100%**		
0.	4.Steam	8.Fl/Wall
1.HWBB	5.FWA	9.No Heat
2.HWCI	6.GravWA	10.Rad/BB
3.H Pump	7.Electric	11.Monitor

Cool Type **0%**		
1.Refrig	4.W&C Air	7.
2.Evapor	5.Radheat	8.
3.H Pump	6.	9.None

Kitchen Style		
1.New/Remo	4.Obsolete	7.
2.Typical	5.	8.
3.Old Type	6.	9.None

Bath(s) Style		
1.New/Modr	4.Obsolete	7.
2.Typical	5.	8.
3.Old Type	6.	9.None

Rooms

Bedrooms

Full Baths

Half Baths

Addn Fixtures

Fireplaces

TRIO Software
A Division of Harris Computer Systems

Layout		
1.Typical	4.	7.
2.Inadeq	5.	8.
3.Horrid	6.	9.

Attic		
1.1/4 Fin	4.Full Fin	7.
2.1/2 Fin	5.Fl/Stair	8.
3.3/4 Fin	6.	9.None

Insulation		
1.Full	4.Minimal	7.
2.Heavy	5.Partial	8.
3.Capped	6.	9.None

Unfinished %

Grade & Factor		
1.E Grade	4.B Grade	7.
2.D Grade	5.A Grade	8.SC Grade
3.C Grade	6.AA Grade	9.Same

SQFT (Footprint)

Condition		
1.Poor	4.Avg	7.V G
2.Fair	5.Avg+	8.Exc
3.Avg-	6.Good	9.Same

Phys. % Good

Funct. % Good

Functional Code		
1.Incomp	4.	7.
2.O-Built	5.	8.Other
3.Damage	6.	9.None

Econ. % Good

Economic Code		
0.None	3.No Power	6.Bad Abut
1.Location	4.Generate	9.None
2.Encroach	5.SiteLimt	9.

Entrance Code **0**		
1.Interior	4.Vacant	7.
2.Refusal	5.Estimate	8.
3.Informed	6.	9.

Information Code **0**		
1.Owner	4.Agent	7.
2.Relative	5.Estimate	8.
3.Tenant	6.Other	9.

Date Inspected

Additions, Outbuildings & Improvements

Type	Year	Units	Grade	Cond	Phys.	Funct.	Sound Value
					%	%	
					%	%	
					%	%	
					%	%	
					%	%	
					%	%	
					%	%	
					%	%	
					%	%	
					%	%	

1.One Story Fram
2.Two Story Fram
3.Three Story Fr
4.1 & 1/2 Story
5.1 & 3/4 Story
6.2 & 1/2 Story
21.Open Frame Por
22.Encl Frame Por
23.Frame Garage
24.Frame Shed
25.Frame Bay Wind
26.1SFr Overhang
27.Unfin Basement
28.Unfinished Att
29.Finished Attic

Map Lot 017-018-B | Account 1435 | Location 114 SOUTH HOWE ROAD | Card 1 Of 1 | 9/12/2023

BEST, NORMAN A
BEST, DOROTHY J
114 SOUTH HOWE ROAD
WHITEFIELD ME 04353

B1207P231 B5418P64

Property Data

Neighborhood **1 Whitefield**

Tree Growth Year **0**

X Coordinate **0**

Y Coordinate **0**

Zone/Land Use **11 Residential**

Secondary Zone

Topography **1 Level**

1.Level	4.Below St	7.
2.Rolling	5.Low	8.
3.Above St	6.Swampy	9.

Utilities **4 Drilled Well** **6 Septic System**

1.OutHouse	4.Dr Well	7.Cesspool
2.PblcWtr	5.Dug Well	8.LakeDraw
3.PblcSewr	6.Septic	9.None

Street **1 Paved**

1.Paved	4.Proposed	7.
2.Semi Imp	5.Private	8.
3.Gravel	6.	9.None

0

0

Sale Data

Sale Date

Price

Sale Type

1.Land	4.Mfg unit	7.
2.L & B	5.Other	8.
3.Building	6.	9.

Financing

1.Convent	4.Seller	7.
2.FHA/VA	5.Private	8.
3.Assumed	6.Cash	9.Unknown

Validity

1.Valid	4.Split	7.Changes
2.Related	5.Partial	8.Other
3.Distress	6.Exempt	9.

Verified

1.Buyer	4.Agent	7.Family
2.Seller	5.Pub Rec	8.Other
3.Lender	6.MLS	9.

Assessment Record

Year	Land	Buildings	Exempt	Total
2011	28,500	33,024	16,000	45,524
2012	28,500	33,024	16,000	45,524
2013	30,000	33,024	16,000	47,024
2014	30,000	33,024	16,000	47,024
2015	30,000	33,024	16,000	47,024
2016	30,000	33,024	16,000	47,024
2017	30,000	33,024	21,000	42,024
2018	30,000	33,024	26,000	37,024
2019	30,000	33,024	26,000	37,024
2020	30,000	33,024	26,000	37,024
2021	30,000	33,024	31,000	32,024
2022	30,000	33,024	30,380	32,644
2023	30,000	33,024	28,520	34,504
2024	30,000	33,024	23,560	39,464

Land Data

Front Foot

11.Base 100fft
12.Delta Triangle
13.Nabla Triangle
14.Sec 101to200ff
15.FF 201+Over

Square Foot

16.Regular Lot
17.Secondary Lot
18.Excess land
19.Condominium
20.Miscellaneous

Fract. Acre

21.Commercial Sit
22.Base Lot
23.A

Acres

24.B
25.Lakefront Site
26.D
27.Secondary Lot
28.Rear Land up t
29.Rear Land 5-20

Type	Effective Frontage	Effective Depth	Influence Factor	Influence Code
			%	
			%	
			%	
			%	
			%	
			%	
			%	
	Square Feet			
			%	
			%	
			%	
			%	
			%	
			%	
			%	
	Acreage/Sites			
22	1.50		100 %	0
45	1.00		100 %	0
			%	
			%	
			%	
			%	
			%	

Total Acreage 1.50

Influence Codes

1.Un-Buildable
2.Excess Frtg
3.Topography
4.Size/Shape
5.Access
6.Deed Restricti
7.OPEN SPACE
8.Code Restricti
9.Fract Share

Acres

30.Rear Land 20-5
31.Rear Land 50+
32.Tillable/Pastu
33.Frm/OpnBlue/Cr
34.Farm/Open Spac
35.Farm/Open Spac
36.Farm/Open Spac
37.Treegrowth SW
38.Treegrowth MW
39.Treegrowth HW
40.Wasteland/RP
41.G
42.Mobile Home Si
43.PublicWtr/Sept
44.PrivateWtr/Sep
45.Lot improvemen
46.Miscellaneous

Inspection Witnessed By:

X Date

No./Date	Description	Date Insp.

Notes:

Whitefield

Whitefield

Map Lot 017-018-B | Account 1435 | Location 114 SOUTH HOWE ROAD | Card 1 Of 1 | 9/12/2023

Building Style **0**		
0.	4.Cape	8.Log
1.Conv.	5.Garrison	9.Other
2.Ranch	6.Split	10.Farnhou
3.R Ranch	7.Contemp	11.Mfg Dbl
Dwelling Units **0**		
Other Units **0**		
Stories **0**		
1.1	4.1.5	7.
2.2	5.1.75	8.
3.3	6.2.5	9.
Exterior Walls **0**		
0.	4.Asbestos	8.Concrete
1.Wood	5.Stucco	9.Other
2.Vin/Al	6.Brick	10.Wd Shgl
3.Compos.	7.Stone	11.Cement
Roof Surface **0**		
1.Asphalt	4.Wood Sh	7.
2.Metal	5.Other	8.
3.Composit	6.	9.
SF Masonry Trim **0**		
OPEN-3-CUSTOM **0**		
OPEN-4-CUSTOM **0**		
Year Built **0**		
Year Remodeled **0**		
Foundation **0**		
1.Concrete	4.Wood	7.
2.C Block	5.Slab	8.
3.Br/Stone	6.Piers	9.
Basement **0**		
1.1/4 Bmt	4.Full Bmt	7.
2.1/2 Bmt	5.None	8.
3.3/4 Bmt	6.	9.None
Bsmt Gar # Cars **0**		
Wet Basement **0**		
1.Dry	4.	7.
2.Damp	5.	8.
3.Wet	6.	9.

SF Bsmt Living **0**		
Fin Bsmt Grade **0 0**		
BASEMENT FLOOR **0**		
Heat Type **100%** **0**		
0.	4.Steam	8.Fl/Wall
1.HWBB	5.FWA	9.No Heat
2.HWCI	6.GravWA	10.Rad/BB
3.H Pump	7.Electric	11.Monitor
Cool Type **0%** **9 None**		
1.Refrig	4.W&C Air	7.
2.Evapor	5.Radheat	8.
3.H Pump	6.	9.None
Kitchen Style **0**		
1.New/Remo	4.Obsolete	7.
2.Typical	5.	8.
3.Old Type	6.	9.None
Bath(s) Style **0**		
1.New/Modr	4.Obsolete	7.
2.Typical	5.	8.
3.Old Type	6.	9.None
# Rooms **0**		
# Bedrooms **0**		
# Full Baths **0**		
# Half Baths **0**		
# Addn Fixtures **0**		
# Fireplaces **0**		

TRIO Software
A Division of Harris Computer Systems

Layout **0**		
1.Typical	4.	7.
2.Inadeq	5.	8.
3.Horrid	6.	9.
Attic **0**		
1.1/4 Fin	4.Full Fin	7.
2.1/2 Fin	5.Fl/Stair	8.
3.3/4 Fin	6.	9.None
Insulation **0**		
1.Full	4.Minimal	7.
2.Heavy	5.Partial	8.
3.Capped	6.	9.None
Unfinished % **0%**		
Grade & Factor **0 0%**		
1.E Grade	4.B Grade	7.
2.D Grade	5.A Grade	8.SC Grade
3.C Grade	6.AA Grade	9.Same
SQFT (Footprint) **0**		
Condition **0**		
1.Poor	4.Avg	7.V G
2.Fair	5.Avg+	8.Exc
3.Avg-	6.Good	9.Same
Phys. % Good **0%**		
Funct. % Good **100%**		
Functional Code **9 None**		
1.Incomp	4.	7.
2.O-Built	5.	8.Other
3.Damage	6.	9.None
Econ. % Good **100%**		
Economic Code **None**		
0.None	3.No Power	6.Bad Abut
1.Location	4.Generate	9.None
2.Encroach	5.SiteLimt	9.
Entrance Code **1 Interior Inspect**		
1.Interior	4.Vacant	7.
2.Refusal	5.Estimate	8.
3.Informed	6.	9.
Information Code **1 Owner**		
1.Owner	4.Agent	7.
2.Relative	5.Estimate	8.
3.Tenant	6.Other	9.

Date Inspected

Additions, Outbuildings & Improvements

Type	Year	Units	Grade	Cond	Phys.	Funct.	Sound Value
977 Zimmer	1987	14x68	3 100	4	0 %	100 %	
409 Concrete Pad	1987	952	3 100	4	0 %	100 %	
23 Frame Garage	1984	480	3 100	4	0 %	100 %	
409 Concrete Pad	1984	480	3 100	4	0 %	100 %	
23 Frame Garage	2004	896	3 100	6	0 %	100 %	
409 Concrete Pad	2004	896	3 100	4	0 %	100 %	
1 One Story Frame	1987	252	3 100	4	0 %	100 %	
68 Wood Deck	2004	392	3 100	4	0 %	100 %	
					%	%	
					%	%	

1.One Story Fram
2.Two Story Fram
3.Three Story Fr
4.1 & 1/2 Story
5.1 & 3/4 Story
6.2 & 1/2 Story
21.Open Frame Por
22.Encl Frame Por
23.Frame Garage
24.Frame Shed
25.Frame Bay Wind
26.1SFr Overhang
27.Unfin Basement
28.Unfinished Att
29.Finished Attic

Map Lot 019-021-002 Account 710 Location DOYLE ROAD Card 1 Of 1 9/12/2023

BHS INC
683 NORTHERN AVENUE
FARMINGDALE ME 04344

B1448P82 B5003P118

Previous Owner
BARRY ALBERT E.
C/O EVERETT C. BARRY & SON
315 NORTHERN AVENUE
FARMINGDALE ME 04344
Sale Date: 5/12/2016

Inspection Witnessed By:

X Date

No./Date	Description	Date Insp.

Notes:

Whitefield

Property Data

Neighborhood	**1 Whitefield**	
Tree Growth Year	**0**	
X Coordinate		**0**
Y Coordinate		**0**
Zone/Land Use	**11 Residential**	
Secondary Zone		
Topography	**2 Rolling**	**9**

1.Level	4.Below St	7.
2.Rolling	5.Low	8.
3.Above St	6.Swampy	9.

Utilities	**9 None**	**9 None**

1.OutHouse	4.Dr Well	7.Cesspool
2.PblcWtr	5.Dug Well	8.LakeDraw
3.PblcSewr	6.Septic	9.None

Street	**1 Paved**	

1.Paved	4.Proposed	7.
2.Semi Imp	5.Private	8.
3.Gravel	6.	9.None

0

0

Sale Data

Sale Date	**5/12/2016**
Price	**100,000**
Sale Type	**1 Land Only**

1.Land	4.Mfg unit	7.
2.L & B	5.Other	8.
3.Building	6.	9.

Financing	**9 Unknown**	

1.Convent	4.Seller	7.
2.FHA/VA	5.Private	8.
3.Assumed	6.Cash	9.Unknown

Validity	**1 Arms Length Sale**	

1.Valid	4.Split	7.Changes
2.Related	5.Partial	8.Other
3.Distress	6.Exempt	9.

Verified	**5 Public Record**	

1.Buyer	4.Agent	7.Family
2.Seller	5.Pub Rec	8.Other
3.Lender	6.MLS	9.

Assessment Record

Year	Land	Buildings	Exempt	Total
2011	10,500	353	0	10,853
2012	10,500	353	0	10,853
2013	150,000	353	0	150,353
2014	150,000	353	0	150,353
2015	150,000	353	0	150,353
2016	150,000	353	0	150,353
2017	150,000	353	0	150,353
2018	150,000	0	0	150,000
2019	150,000	0	0	150,000
2020	150,000	0	0	150,000
2021	150,000	0	0	150,000
2022	150,000	0	0	150,000
2023	150,000	0	0	150,000
2024	150,000	0	0	150,000

Land Data

Front Foot	Type	Effective Frontage	Effective Depth	Influence Factor	Influence Code
11.Base 100fft				%	
12.Delta Triangle				%	
13.Nabla Triangle				%	
14.Sec 101to200ff				%	
15.FF 201+Over				%	
				%	
				%	
Square Foot		**Square Feet**			
16.Regular Lot				%	
17.Secondary Lot				%	
18.Excess land				%	
19.Condominium				%	
20.Miscellaneous				%	
				%	
				%	
Fract. Acre		**Acreage/Sites**			
21.Commercial Sit	52		20.00	100 %	0
22.Base Lot				%	
23.A				%	
Acres				%	
24.B				%	
25.Lakefront Site				%	
26.D				%	
27.Secondary Lot				%	
28.Rear Land up t				%	
29.Rear Land 5-20				%	

Total Acreage 20.00

Influence Codes

1.Un-Buildable
2.Excess Frtg
3.Topography
4.Size/Shape
5.Access
6.Deed Restricti
7.OPEN SPACE
8.Code Restricti
9.Fract Share
Acres
30.Rear Land 20-5
31.Rear Land 50+
32.Tillable/Pastu
33.Frm/OpnBlue/Cr
34.Farm/Open Spac
35.Farm/Open Spac
36.Farm/Open Spac
37.Treegrowth SW
38.Treegrowth MW
39.Treegrowth HW
40.Wasteland/RP
41.G
42.Mobile Home Si
43.PublicWtr/Sept
44.PrivateWtr/Sep
45.Lot improvemen
46.Miscellaneous

Whitefield

Map Lot 019-021-002 | Account 710 | Location DOYLE ROAD | Card 1 Of 1 | 9/12/2023

Building Style		
0.	4.Cape	8.Log
1.Conv.	5.Garrison	9.Other
2.Ranch	6.Split	10.Farnhou
3.R Ranch	7.Contemp	11.Mfg Dbl

Dwelling Units
Other Units

Stories		
1.1	4.1.5	7.
2.2	5.1.75	8.
3.3	6.2.5	9.

Exterior Walls		
0.	4.Asbestos	8.Concrete
1.Wood	5.Stucco	9.Other
2.Vin/Al	6.Brick	10.Wd Shgl
3.Compos.	7.Stone	11.Cement

Roof Surface		
1.Asphalt	4.Wood Sh	7.
2.Metal	5.Other	8.
3.Composit	6.	9.

SF Masonry Trim
OPEN-3-CUSTOM
OPEN-4-CUSTOM
Year Built
Year Remodeled

Foundation		
1.Concrete	4.Wood	7.
2.C Block	5.Slab	8.
3.Br/Stone	6.Piers	9.

Basement		
1.1/4 Bmt	4.Full Bmt	7.
2.1/2 Bmt	5.None	8.
3.3/4 Bmt	6.	9.None

Bsmt Gar # Cars

Wet Basement		
1.Dry	4.	7.
2.Damp	5.	8.
3.Wet	6.	9.

SF Bsmt Living
Fin Bsmt Grade
BASEMENT FLOOR

Heat Type **100%**		
0.	4.Steam	8.Fl/Wall
1.HWBB	5.FWA	9.No Heat
2.HWCI	6.GravWA	10.Rad/BB
3.H Pump	7.Electric	11.Monitor

Cool Type **0%**		
1.Refrig	4.W&C Air	7.
2.Evapor	5.Radheat	8.
3.H Pump	6.	9.None

Kitchen Style		
1.New/Remo	4.Obsolete	7.
2.Typical	5.	8.
3.Old Type	6.	9.None

Bath(s) Style		
1.New/Modr	4.Obsolete	7.
2.Typical	5.	8.
3.Old Type	6.	9.None

Rooms
Bedrooms
Full Baths
Half Baths
Addn Fixtures
Fireplaces

TRIO Software
A Division of Harris Computer Systems

Layout		
1.Typical	4.	7.
2.Inadeq	5.	8.
3.Horrid	6.	9.

Attic		
1.1/4 Fin	4.Full Fin	7.
2.1/2 Fin	5.Fl/Stair	8.
3.3/4 Fin	6.	9.None

Insulation		
1.Full	4.Minimal	7.
2.Heavy	5.Partial	8.
3.Capped	6.	9.None

Unfinished %

Grade & Factor		
1.E Grade	4.B Grade	7.
2.D Grade	5.A Grade	8.SC Grade
3.C Grade	6.AA Grade	9.Same

SQFT (Footprint)

Condition		
1.Poor	4.Avg	7.V G
2.Fair	5.Avg+	8.Exc
3.Avg-	6.Good	9.Same

Phys. % Good
Funct. % Good

Functional Code		
1.Incomp	4.	7.
2.O-Built	5.	8.Other
3.Damage	6.	9.None

Econ. % Good

Economic Code		
0.None	3.No Power	6.Bad Abut
1.Location	4.Generate	9.None
2.Encroach	5.SiteLimt	9.

Entrance Code **0**		
1.Interior	4.Vacant	7.
2.Refusal	5.Estimate	8.
3.Informed	6.	9.

Information Code **0**		
1.Owner	4.Agent	7.
2.Relative	5.Estimate	8.
3.Tenant	6.Other	9.

Date Inspected

Additions, Outbuildings & Improvements

Type	Year	Units	Grade	Cond	Phys.	Funct.	Sound Value
					%	%	
					%	%	
					%	%	
					%	%	
					%	%	
					%	%	
					%	%	
					%	%	
					%	%	
					%	%	

1.One Story Fram
2.Two Story Fram
3.Three Story Fr
4.1 & 1/2 Story
5.1 & 3/4 Story
6.2 & 1/2 Story
21.Open Frame Por
22.Encl Frame Por
23.Frame Garage
24.Frame Shed
25.Frame Bay Wind
26.1SFr Overhang
27.Unfin Basement
28.Unfinished Att
29.Finished Attic

Map Lot 018-035 | Account 380 | Location 304 NORTH HUNTS MEADOW ROAD | Card 1 Of 1 | 9/12/2023

BICKFORD, ARNOLD E III
304 NORTH HUNTS MEADOW ROAD
WHITEFIELD ME 04353

B2470P53

Property Data

Neighborhood **1 Whitefield**

Tree Growth Year **0**

X Coordinate **0**

Y Coordinate **0**

Zone/Land Use **11 Residential**

Secondary Zone

Topography **2 Rolling**

1.Level	4.Below St	7.
2.Rolling	5.Low	8.
3.Above St	6.Swampy	9.

Utilities **4 Drilled Well** **6 Septic System**

1.OutHouse	4.Dr Well	7.Cesspool
2.PblcWtr	5.Dug Well	8.LakeDraw
3.PblcSewr	6.Septic	9.None

Street **1 Paved**

1.Paved	4.Proposed	7.
2.Semi Imp	5.Private	8.
3.Gravel	6.	9.None

0

0

Sale Data

Sale Date

Price

Sale Type

1.Land	4.Mfg unit	7.
2.L & B	5.Other	8.
3.Building	6.	9.

Financing

1.Convent	4.Seller	7.
2.FHA/VA	5.Private	8.
3.Assumed	6.Cash	9.Unknown

Validity

1.Valid	4.Split	7.Changes
2.Related	5.Partial	8.Other
3.Distress	6.Exempt	9.

Verified

1.Buyer	4.Agent	7.Family
2.Seller	5.Pub Rec	8.Other
3.Lender	6.MLS	9.

Assessment Record

Year	Land	Buildings	Exempt	Total
2011	31,900	66,006	0	97,906
2012	31,900	66,006	10,000	87,906
2013	36,634	66,006	10,000	92,640
2014	36,634	66,006	10,000	92,640
2015	36,634	66,006	10,000	92,640
2016	36,634	66,006	10,000	92,640
2017	36,634	66,006	15,000	87,640
2018	36,634	66,006	20,000	82,640
2019	36,634	66,006	20,000	82,640
2020	36,634	66,006	20,000	82,640
2021	36,634	57,410	25,000	69,044
2022	36,634	57,410	24,500	69,544
2023	36,634	57,410	23,000	71,044
2024	36,634	57,410	19,000	75,044

Land Data

Front Foot	Type	Effective Frontage	Effective Depth	Influence Factor	Influence Code
11.Base 100fft				%	
12.Delta Triangle				%	
13.Nabla Triangle				%	
14.Sec 101to200ff				%	
15.FF 201+Over				%	
				%	
				%	
Square Foot		**Square Feet**			
16.Regular Lot				%	
17.Secondary Lot				%	
18.Excess land				%	
19.Condominium				%	
20.Miscellaneous				%	
				%	
				%	
Fract. Acre		**Acreage/Sites**			
21.Commercial Sit	22	1.50	100	%	0
22.Base Lot	28	3.50	100	%	0
23.A	45	1.00	100	%	0
Acres	29	1.73	100	%	0
24.B				%	
25.Lakefront Site				%	
26.D				%	
27.Secondary Lot					
28.Rear Land up t					
29.Rear Land 5-20					

Total Acreage 6.73

Influence Codes

1.Un-Buildable
2.Excess Frtg
3.Topography
4.Size/Shape
5.Access
6.Deed Restricti
7.OPEN SPACE
8.Code Restricti
9.Fract Share

Acres

30.Rear Land 20-5
31.Rear Land 50+
32.Tillable/Pastu
33.Frm/OpnBlue/Cr
34.Farm/Open Spac
35.Farm/Open Spac
36.Farm/Open Spac
37.Treegrowth SW
38.Treegrowth MW
39.Treegrowth HW
40.Wasteland/RP
41.G
42.Mobile Home Si
43.PublicWtr/Sept
44.PrivateWtr/Sep
45.Lot improvemen
46.Miscellaneous

Inspection Witnessed By:

X Date

No./Date	Description	Date Insp.

Notes:

11/7/19 REV NAH. ADJ SQFT. DEL BASEMENT FROM UNDER HOUSE. ADD 1SFR. HOUSE AND 1SFR TO 90% FOR SIDING.

Whitefield

Whitefield

Map Lot 018-035 | Account 380 | Location 304 NORTH HUNTS MEADOW ROAD | Card 1 Of 1 | 9/12/2023

Building Style	**4 Cape Cod**	
0.	4.Cape	8.Log
1.Conv.	5.Garrison	9.Other
2.Ranch	6.Split	10.Farnhou
3.R Ranch	7.Contemp	11.Mfg Dbl
Dwelling Units	**1**	
Other Units	**0**	
Stories	**5 One & 3/4 Story**	
1.1	4.1.5	7.
2.2	5.1.75	8.
3.3	6.2.5	9.
Exterior Walls	**1 Wood Siding**	
0.	4.Asbestos	8.Concrete
1.Wood	5.Stucco	9.Other
2.Vin/Al	6.Brick	10.Wd Shgl
3.Compos.	7.Stone	11.Cement
Roof Surface	**1 Asphalt Shingles**	
1.Asphalt	4.Wood Sh	7.
2.Metal	5.Other	8.
3.Composit	6.	9.
SF Masonry Trim	**0**	
OPEN-3-CUSTOM	**0**	
OPEN-4-CUSTOM	**0**	
Year Built	**1933**	
Year Remodeled	**0**	
Foundation	**6 Piers**	
1.Concrete	4.Wood	7.
2.C Block	5.Slab	8.
3.Br/Stone	6.Piers	9.
Basement	**9 No Basement**	
1.1/4 Bmt	4.Full Bmt	7.
2.1/2 Bmt	5.None	8.
3.3/4 Bmt	6.	9.None
Bsmt Gar # Cars	**0**	
Wet Basement	**9 No Basement**	
1.Dry	4.	7.
2.Damp	5.	8.
3.Wet	6.	9.

SF Bsmt Living	**0**	
Fin Bsmt Grade	**0 0**	
BASEMENT FLOOR	**0**	
Heat Type	**100%**	**1 Hot Water BB**
0.	4.Steam	8.Fl/Wall
1.HWBB	5.FWA	9.No Heat
2.HWCI	6.GravWA	10.Rad/BB
3.H Pump	7.Electric	11.Monitor
Cool Type	**0%**	**9 None**
1.Refrig	4.W&C Air	7.
2.Evapor	5.Radheat	8.
3.H Pump	6.	9.None
Kitchen Style	**2 Typical**	
1.New/Remo	4.Obsolete	7.
2.Typical	5.	8.
3.Old Type	6.	9.None
Bath(s) Style	**2 Typical Bath(s)**	
1.New/Modr	4.Obsolete	7.
2.Typical	5.	8.
3.Old Type	6.	9.None
# Rooms	**0**	
# Bedrooms	**1**	
# Full Baths	**1**	
# Half Baths	**0**	
# Addn Fixtures	**1**	
# Fireplaces	**0**	

TRIO Software
A Division of Harris Computer Systems

Layout	**1 Typical**	
1.Typical	4.	7.
2.Inadeq	5.	8.
3.Horrid	6.	9.
Attic	**9 None**	
1.1/4 Fin	4.Full Fin	7.
2.1/2 Fin	5.Fl/Stair	8.
3.3/4 Fin	6.	9.None
Insulation	**1 Full**	
1.Full	4.Minimal	7.
2.Heavy	5.Partial	8.
3.Capped	6.	9.None
Unfinished %	**0%**	
Grade & Factor	**3 Average 100%**	
1.E Grade	4.B Grade	7.
2.D Grade	5.A Grade	8.SC Grade
3.C Grade	6.AA Grade	9.Same
SQFT (Footprint)	**754**	
Condition	**3 Below Average**	
1.Poor	4.Avg	7.V G
2.Fair	5.Avg+	8.Exc
3.Avg-	6.Good	9.Same
Phys. % Good	**0%**	
Funct. % Good	**90%**	
Functional Code	**9 None**	
1.Incomp	4.	7.
2.O-Built	5.	8.Other
3.Damage	6.	9.None
Econ. % Good	**100%**	
Economic Code	**None**	
0.None	3.No Power	6.Bad Abut
1.Location	4.Generate	9.None
2.Encroach	5.SiteLimt	9.
Entrance Code	**3 Information Only**	
1.Interior	4.Vacant	7.
2.Refusal	5.Estimate	8.
3.Informed	6.	9.
Information Code	**3 Tenant**	
1.Owner	4.Agent	7.
2.Relative	5.Estimate	8.
3.Tenant	6.Other	9.

Date Inspected

Additions, Outbuildings & Improvements

Type	Year	Units	Grade	Cond	Phys.	Funct.	Sound Value
24 Frame Shed	2000	192	3 100	4	0 %	100 %	
1 One Story Frame	1990	180	3 100	4	0 %	90 %	
					%	%	
					%	%	
					%	%	
					%	%	
					%	%	
					%	%	
					%	%	
					%	%	

1.One Story Fram
2.Two Story Fram
3.Three Story Fr
4.1 & 1/2 Story
5.1 & 3/4 Story
6.2 & 1/2 Story
21.Open Frame Por
22.Encl Frame Por
23.Frame Garage
24.Frame Shed
25.Frame Bay Wind
26.1SFr Overhang
27.Unfin Basement
28.Unfinished Att
29.Finished Attic

Map Lot 026-018 | Account 681 | Location 11 GRAND ARMY ROAD | Card 1 Of 1 | 9/12/2023

BICKFORD, JILL J
11 GRAND ARMY ROAD
WHITEFIELD ME 04353

B1744P305

Property Data

Neighborhood **1 Whitefield**

Tree Growth Year **0**

X Coordinate **0**

Y Coordinate **0**

Zone/Land Use **11 Residential**

Secondary Zone

Topography **1 Level**

1.Level	4.Below St	7.
2.Rolling	5.Low	8.
3.Above St	6.Swampy	9.

Utilities **4 Drilled Well** **6 Septic System**

1.OutHouse	4.Dr Well	7.Cesspool
2.PblcWtr	5.Dug Well	8.LakeDraw
3.PblcSewr	6.Septic	9.None

Street **1 Paved**

1.Paved	4.Proposed	7.
2.Semi Imp	5.Private	8.
3.Gravel	6.	9.None

0

0

Sale Data

Sale Date

Price

Sale Type

1.Land	4.Mfg unit	7.
2.L & B	5.Other	8.
3.Building	6.	9.

Financing

1.Convent	4.Seller	7.
2.FHA/VA	5.Private	8.
3.Assumed	6.Cash	9.Unknown

Validity

1.Valid	4.Split	7.Changes
2.Related	5.Partial	8.Other
3.Distress	6.Exempt	9.

Verified

1.Buyer	4.Agent	7.Family
2.Seller	5.Pub Rec	8.Other
3.Lender	6.MLS	9.

Assessment Record

Year	Land	Buildings	Exempt	Total
2011	28,500	115,754	10,000	134,254
2012	28,500	115,754	10,000	134,254
2013	30,000	115,754	10,000	135,754
2014	30,000	115,754	10,000	135,754
2015	30,000	115,754	10,000	135,754
2016	30,000	115,754	10,000	135,754
2017	30,000	115,754	15,000	130,754
2018	30,000	125,602	20,000	135,602
2019	30,000	125,602	20,000	135,602
2020	30,000	125,602	20,000	135,602
2021	30,000	125,602	25,000	130,602
2022	30,000	125,602	24,500	131,102
2023	30,000	125,602	23,000	132,602
2024	30,000	125,602	19,000	136,602

Land Data

Front Foot	Type	Effective Frontage	Effective Depth	Influence Factor	Influence Code
11.Base 100fft				%	
12.Delta Triangle				%	
13.Nabla Triangle				%	
14.Sec 101to200ff				%	
15.FF 201+Over				%	
				%	
				%	
Square Foot		**Square Feet**			
16.Regular Lot				%	
17.Secondary Lot				%	
18.Excess land				%	
19.Condominium				%	
20.Miscellaneous				%	
				%	
				%	
Fract. Acre		**Acreage/Sites**			
21.Commercial Sit	22	0.80	100	%	0
22.Base Lot	45	1.00	100	%	0
23.A				%	
Acres				%	
24.B				%	
25.Lakefront Site				%	
26.D				%	
27.Secondary Lot				%	
28.Rear Land up t					
29.Rear Land 5-20					

Total Acreage 0.80

Influence Codes

1.Un-Buildable
2.Excess Frtg
3.Topography
4.Size/Shape
5.Access
6.Deed Restricti
7.OPEN SPACE
8.Code Restricti
9.Fract Share

Acres

30.Rear Land 20-5
31.Rear Land 50+
32.Tillable/Pastu
33.Frm/OpnBlue/Cr
34.Farm/Open Spac
35.Farm/Open Spac
36.Farm/Open Spac
37.Treegrowth SW
38.Treegrowth MW
39.Treegrowth HW
40.Wasteland/RP
41.G
42.Mobile Home Si
43.PublicWtr/Sept
44.PrivateWtr/Sep
45.Lot improvemen
46.Miscellaneous

Inspection Witnessed By:

X Date

No./Date	Description	Date Insp.

Notes:

8/30/17- REV NAH 2Fr IN CPU AS 1sFr

Whitefield

Whitefield

Map Lot 026-018 | Account 681 | Location 11 GRAND ARMY ROAD | Card 1 Of 1 | 9/12/2023

Building Style	**10 Farmhouse**	
0.	4.Cape	8.Log
1.Conv.	5.Garrison	9.Other
2.Ranch	6.Split	10.Farnhou
3.R Ranch	7.Contemp	11.Mfg Dbl
Dwelling Units	**1**	
Other Units	**0**	
Stories	**5 One & 3/4 Story**	
1.1	4.1.5	7.
2.2	5.1.75	8.
3.3	6.2.5	9.
Exterior Walls	**10 Wood Shingle**	
0.	4.Asbestos	8.Concrete
1.Wood	5.Stucco	9.Other
2.Vin/Al	6.Brick	10.Wd Shgl
3.Compos.	7.Stone	11.Cement
Roof Surface	**1 Asphalt Shingles**	
1.Asphalt	4.Wood Sh	7.
2.Metal	5.Other	8.
3.Composit	6.	9.
SF Masonry Trim	**0**	
OPEN-3-CUSTOM	**0**	
OPEN-4-CUSTOM	**0**	
Year Built	**1850**	
Year Remodeled	**1990**	
Foundation	**3 Brick &/or Stone**	
1.Concrete	4.Wood	7.
2.C Block	5.Slab	8.
3.Br/Stone	6.Piers	9.
Basement	**4 Full Basement**	
1.1/4 Bmt	4.Full Bmt	7.
2.1/2 Bmt	5.None	8.
3.3/4 Bmt	6.	9.None
Bsmt Gar # Cars	**0**	
Wet Basement	**1 Dry Basement**	
1.Dry	4.	7.
2.Damp	5.	8.
3.Wet	6.	9.

SF Bsmt Living	**0**	
Fin Bsmt Grade	**0 0**	
BASEMENT FLOOR	**0**	
Heat Type	**100% 5 Forced Warm Air**	
0.	4.Steam	8.Fl/Wall
1.HWBB	5.FWA	9.No Heat
2.HWCI	6.GravWA	10.Rad/BB
3.H Pump	7.Electric	11.Monitor
Cool Type	**0% 9 None**	
1.Refrig	4.W&C Air	7.
2.Evapor	5.Radheat	8.
3.H Pump	6.	9.None
Kitchen Style	**1 New/Remodeled**	
1.New/Remo	4.Obsolete	7.
2.Typical	5.	8.
3.Old Type	6.	9.None
Bath(s) Style	**1 New/modern**	
1.New/Modr	4.Obsolete	7.
2.Typical	5.	8.
3.Old Type	6.	9.None
# Rooms	**0**	
# Bedrooms	**0**	
# Full Baths	**1**	
# Half Baths	**0**	
# Addn Fixtures	**1**	
# Fireplaces	**0**	

TRIO Software
A Division of Harris Computer Systems

Layout	**1 Typical**	
1.Typical	4.	7.
2.Inadeq	5.	8.
3.Horrid	6.	9.
Attic	**9 None**	
1.1/4 Fin	4.Full Fin	7.
2.1/2 Fin	5.Fl/Stair	8.
3.3/4 Fin	6.	9.None
Insulation	**1 Full**	
1.Full	4.Minimal	7.
2.Heavy	5.Partial	8.
3.Capped	6.	9.None
Unfinished %	**0%**	
Grade & Factor	**3 Average 100%**	
1.E Grade	4.B Grade	7.
2.D Grade	5.A Grade	8.SC Grade
3.C Grade	6.AA Grade	9.Same
SQFT (Footprint)	**683**	
Condition	**6 Good**	
1.Poor	4.Avg	7.V G
2.Fair	5.Avg+	8.Exc
3.Avg-	6.Good	9.Same
Phys. % Good	**0%**	
Funct. % Good	**100%**	
Functional Code	**9 None**	
1.Incomp	4.	7.
2.O-Built	5.	8.Other
3.Damage	6.	9.None
Econ. % Good	**100%**	
Economic Code	**None**	
0.None	3.No Power	6.Bad Abut
1.Location	4.Generate	9.None
2.Encroach	5.SiteLimt	9.
Entrance Code	**1 Interior Inspect**	
1.Interior	4.Vacant	7.
2.Refusal	5.Estimate	8.
3.Informed	6.	9.
Information Code	**1 Owner**	
1.Owner	4.Agent	7.
2.Relative	5.Estimate	8.
3.Tenant	6.Other	9.

Date Inspected

Additions, Outbuildings & Improvements

Type	Year	Units	Grade	Cond	Phys.	Funct.	Sound Value
2 Two Story Frame	1990	606	3 100	4	0 %	100 %	
					%	%	
					%	%	
					%	%	
					%	%	
					%	%	
					%	%	
					%	%	
					%	%	
					%	%	

1.One Story Fram
2.Two Story Fram
3.Three Story Fr
4.1 & 1/2 Story
5.1 & 3/4 Story
6.2 & 1/2 Story
21.Open Frame Por
22.Encl Frame Por
23.Frame Garage
24.Frame Shed
25.Frame Bay Wind
26.1SFr Overhang
27.Unfin Basement
28.Unfinished Att
29.Finished Attic

Map Lot 017-018 | Account 1059 | Location 158 SOUTH HOWE ROAD | Card 1 Of 1 | 9/12/2023

BILLS, ROBERT J
BILLS, ANNE C
158 SOUTH HOWE ROAD
WHITEFIELD ME 04353

B1410P307 B4805P31

Previous Owner
BILLS ROBERT J. & ANNE C.
158 HOWE ROAD

WHITEFIELD ME 04353
Sale Date: 7/29/2014

Inspection Witnessed By:

X Date

No./Date	Description	Date Insp.

Notes:
11/19/21 REV NAH- ADJ SIDING.

Property Data

Neighborhood **1 Whitefield**

Tree Growth Year **0**

X Coordinate **0**

Y Coordinate **0**

Zone/Land Use **11 Residential**

Secondary Zone

Topography **2 Rolling**

1.Level	4.Below St	7.
2.Rolling	5.Low	8.
3.Above St	6.Swampy	9.

Utilities **4 Drilled Well** **6 Septic System**

1.OutHouse	4.Dr Well	7.Cesspool
2.PblcWtr	5.Dug Well	8.LakeDraw
3.PblcSewr	6.Septic	9.None

Street **1 Paved**

1.Paved	4.Proposed	7.
2.Semi Imp	5.Private	8.
3.Gravel	6.	9.None

0

0

Sale Data

Sale Date **7/29/2014**

Price

Sale Type **2 Land & Buildings**

1.Land	4.Mfg unit	7.
2.L & B	5.Other	8.
3.Building	6.	9.

Financing **9 Unknown**

1.Convent	4.Seller	7.
2.FHA/VA	5.Private	8.
3.Assumed	6.Cash	9.Unknown

Validity **3 Distressed Sale**

1.Valid	4.Split	7.Changes
2.Related	5.Partial	8.Other
3.Distress	6.Exempt	9.

Verified **5 Public Record**

1.Buyer	4.Agent	7.Family
2.Seller	5.Pub Rec	8.Other
3.Lender	6.MLS	9.

Assessment Record

Year	Land	Buildings	Exempt	Total
2011	54,625	112,975	10,000	157,600
2012	44,625	112,975	10,000	147,600
2013	61,350	112,975	10,000	164,325
2014	49,450	54,408	10,000	93,858
2015	49,450	54,408	10,000	93,858
2016	49,450	54,408	10,000	93,858
2017	49,450	54,408	15,000	88,858
2018	49,450	54,408	20,000	83,858
2019	49,450	54,408	20,000	83,858
2020	49,450	54,408	20,000	83,858
2021	49,450	54,408	25,000	78,858
2022	49,450	54,408	24,500	79,358
2023	49,450	54,408	23,000	80,858
2024	49,450	54,408	19,000	84,858

Land Data

Front Foot	Type	Effective Frontage	Effective Depth	Influence Factor	Influence Code
11.Base 100fft				%	
12.Delta Triangle				%	
13.Nabla Triangle				%	
14.Sec 101to200ff				%	
15.FF 201+Over				%	
				%	
				%	
Square Foot		**Square Feet**			
16.Regular Lot				%	
17.Secondary Lot				%	
18.Excess land				%	
19.Condominium				%	
20.Miscellaneous				%	
				%	
				%	
Fract. Acre		**Acreage/Sites**			
21.Commercial Sit	22	1.50	100	%	0
22.Base Lot	28	3.50	100	%	0
23.A	47	1.00	100	%	0
Acres	45	1.00	100	%	0
24.B	29	11.00	100	%	0
25.Lakefront Site	40	4.00	100	%	0
26.D				%	
27.Secondary Lot					
28.Rear Land up t					
29.Rear Land 5-20					

Total Acreage 20.00

Influence Codes

1.Un-Buildable
2.Excess Frtg
3.Topography
4.Size/Shape
5.Access
6.Deed Restricti
7.OPEN SPACE
8.Code Restricti
9.Fract Share
Acres
30.Rear Land 20-5
31.Rear Land 50+
32.Tillable/Pastu
33.Frm/OpnBlue/Cr
34.Farm/Open Spac
35.Farm/Open Spac
36.Farm/Open Spac
37.Treegrowth SW
38.Treegrowth MW
39.Treegrowth HW
40.Wasteland/RP
41.G
42.Mobile Home Si
43.PublicWtr/Sept
44.PrivateWtr/Sep
45.Lot improvemen
46.Miscellaneous

Whitefield

Whitefield

Map Lot 017-018 | Account 1059 | Location 158 SOUTH HOWE ROAD | Card 1 Of 1 | 9/12/2023

Building Style **1 Conventional**		
0.	4.Cape	8.Log
1.Conv.	5.Garrison	9.Other
2.Ranch	6.Split	10.Farnhou
3.R Ranch	7.Contemp	11.Mfg Dbl
Dwelling Units **1**		
Other Units **0**		
Stories **2 Two Story**		
1.1	4.1.5	7.
2.2	5.1.75	8.
3.3	6.2.5	9.
Exterior Walls **1 Wood Siding**		
0.	4.Asbestos	8.Concrete
1.Wood	5.Stucco	9.Other
2.Vin/Al	6.Brick	10.Wd Shgl
3.Compos.	7.Stone	11.Cement
Roof Surface **2 Sheet Metal**		
1.Asphalt	4.Wood Sh	7.
2.Metal	5.Other	8.
3.Composit	6.	9.
SF Masonry Trim **0**		
OPEN-3-CUSTOM **0**		
OPEN-4-CUSTOM **0**		
Year Built **2000**		
Year Remodeled **0**		
Foundation **5 Concrete Slab**		
1.Concrete	4.Wood	7.
2.C Block	5.Slab	8.
3.Br/Stone	6.Piers	9.
Basement **9 No Basement**		
1.1/4 Bmt	4.Full Bmt	7.
2.1/2 Bmt	5.None	8.
3.3/4 Bmt	6.	9.None
Bsmt Gar # Cars **0**		
Wet Basement **9 No Basement**		
1.Dry	4.	7.
2.Damp	5.	8.
3.Wet	6.	9.

SF Bsmt Living **0**		
Fin Bsmt Grade **0 0**		
BASEMENT FLOOR **0**		
Heat Type **100%** **11 Monitor Type Heating**		
0.	4.Steam	8.Fl/Wall
1.HWBB	5.FWA	9.No Heat
2.HWCI	6.GravWA	10.Rad/BB
3.H Pump	7.Electric	11.Monitor
Cool Type **0%** **9 None**		
1.Refrig	4.W&C Air	7.
2.Evapor	5.Radheat	8.
3.H Pump	6.	9.None
Kitchen Style **2 Typical**		
1.New/Remo	4.Obsolete	7.
2.Typical	5.	8.
3.Old Type	6.	9.None
Bath(s) Style **2 Typical Bath(s)**		
1.New/Modr	4.Obsolete	7.
2.Typical	5.	8.
3.Old Type	6.	9.None
# Rooms **6**		
# Bedrooms **2**		
# Full Baths **0**		
# Half Baths **0**		
# Addn Fixtures **1**		
# Fireplaces **0**		

TRIO Software
A Division of Harris Computer Systems

Layout **1 Typical**		
1.Typical	4.	7.
2.Inadeq	5.	8.
3.Horrid	6.	9.
Attic **9 None**		
1.1/4 Fin	4.Full Fin	7.
2.1/2 Fin	5.Fl/Stair	8.
3.3/4 Fin	6.	9.None
Insulation **1 Full**		
1.Full	4.Minimal	7.
2.Heavy	5.Partial	8.
3.Capped	6.	9.None
Unfinished % **0%**		
Grade & Factor **2 Fair 110%**		
1.E Grade	4.B Grade	7.
2.D Grade	5.A Grade	8.SC Grade
3.C Grade	6.AA Grade	9.Same
SQFT (Footprint) **616**		
Condition **4 Average**		
1.Poor	4.Avg	7.V G
2.Fair	5.Avg+	8.Exc
3.Avg-	6.Good	9.Same
Phys. % Good **0%**		
Funct. % Good **63%**		
Functional Code **1 Incomplete**		
1.Incomp	4.	7.
2.O-Built	5.	8.Other
3.Damage	6.	9.None
Econ. % Good **100%**		
Economic Code **None**		
0.None	3.No Power	6.Bad Abut
1.Location	4.Generate	9.None
2.Encroach	5.SiteLimt	9.
Entrance Code **1 Interior Inspect**		
1.Interior	4.Vacant	7.
2.Refusal	5.Estimate	8.
3.Informed	6.	9.
Information Code **1 Owner**		
1.Owner	4.Agent	7.
2.Relative	5.Estimate	8.
3.Tenant	6.Other	9.

Date Inspected

Additions, Outbuildings & Improvements

Type	Year	Units	Grade	Cond	Phys.	Funct.	Sound Value
1 One Story Frame	2000	155	3 100	3	0 %	75 %	
26 1SFr Overhang	2000	28	3 100	3	0 %	75 %	
997 12Mobile Home	1975				%	%	1,000
996 10Mobile Home	1975				%	%	500
23 Frame Garage	1990	512	3 100	4	0 %	100 %	
24 Frame Shed	0				%	%	500
22 Encl Frame Porch	2004	252	3 100	4	0 %	90 %	
					%	%	
					%	%	
					%	%	

1.One Story Fram
2.Two Story Fram
3.Three Story Fr
4.1 & 1/2 Story
5.1 & 3/4 Story
6.2 & 1/2 Story
21.Open Frame Por
22.Encl Frame Por
23.Frame Garage
24.Frame Shed
25.Frame Bay Wind
26.1SFr Overhang
27.Unfin Basement
28.Unfinished Att
29.Finished Attic

Map Lot 022-026 Account 474 Location 113 MAIN STREET Card 1 Of 1 9/12/2023

BINEAU, MARJORIE O
PO BOX 100
COOPERS MILLS ME 04341

B1418P122

Property Data

Neighborhood **1 Whitefield**

Tree Growth Year **0**

X Coordinate **0**

Y Coordinate **0**

Zone/Land Use **11 Residential**

Secondary Zone

Topography **1 Level**

1.Level	4.Below St	7.
2.Rolling	5.Low	8.
3.Above St	6.Swampy	9.

Utilities **4 Drilled Well** **6 Septic System**

1.OutHouse	4.Dr Well	7.Cesspool
2.PblcWtr	5.Dug Well	8.LakeDraw
3.PblcSewr	6.Septic	9.None

Street **1 Paved**

1.Paved	4.Proposed	7.
2.Semi Imp	5.Private	8.
3.Gravel	6.	9.None

0

0

Sale Data

Sale Date

Price

Sale Type

1.Land	4.Mfg unit	7.
2.L & B	5.Other	8.
3.Building	6.	9.

Financing

1.Convent	4.Seller	7.
2.FHA/VA	5.Private	8.
3.Assumed	6.Cash	9.Unknown

Validity

1.Valid	4.Split	7.Changes
2.Related	5.Partial	8.Other
3.Distress	6.Exempt	9.

Verified

1.Buyer	4.Agent	7.Family
2.Seller	5.Pub Rec	8.Other
3.Lender	6.MLS	9.

Assessment Record

Year	Land	Buildings	Exempt	Total
2011	28,760	109,511	10,000	128,271
2012	28,760	109,511	10,000	128,271
2013	30,600	109,511	10,000	130,111
2014	30,600	109,511	10,000	130,111
2015	30,600	109,511	10,000	130,111
2016	30,600	109,511	10,000	130,111
2017	30,600	109,511	15,000	125,111
2018	30,600	109,511	20,000	120,111
2019	30,600	109,511	20,000	120,111
2020	30,600	109,511	20,000	120,111
2021	30,600	109,511	25,000	115,111
2022	30,600	109,511	24,500	115,611
2023	30,600	114,220	23,000	121,820
2024	30,600	114,220	19,000	125,820

Land Data

Front Foot	Type	Effective Frontage	Effective Depth	Influence Factor	Influence Code
11.Base 100fft				%	
12.Delta Triangle				%	
13.Nabla Triangle				%	
14.Sec 101to200ff				%	
15.FF 201+Over				%	
				%	
				%	
Square Foot		**Square Feet**			
16.Regular Lot				%	
17.Secondary Lot				%	
18.Excess land				%	
19.Condominium				%	
20.Miscellaneous				%	
				%	
				%	
Fract. Acre		**Acreage/Sites**			
21.Commercial Sit	22	1.50	100	%	0
22.Base Lot	28	0.40	100	%	0
23.A	45	1.00	100	%	0
Acres				%	
24.B				%	
25.Lakefront Site				%	
26.D				%	
27.Secondary Lot				%	
28.Rear Land up t					
29.Rear Land 5-20					

Total Acreage 1.90

Influence Codes

1.Un-Buildable
2.Excess Frtg
3.Topography
4.Size/Shape
5.Access
6.Deed Restricti
7.OPEN SPACE
8.Code Restricti
9.Fract Share
Acres
30.Rear Land 20-5
31.Rear Land 50+
32.Tillable/Pastu
33.Frm/OpnBlue/Cr
34.Farm/Open Spac
35.Farm/Open Spac
36.Farm/Open Spac
37.Treegrowth SW
38.Treegrowth MW
39.Treegrowth HW
40.Wasteland/RP
41.G
42.Mobile Home Si
43.PublicWtr/Sept
44.PrivateWtr/Sep
45.Lot improvemen
46.Miscellaneous

Inspection Witnessed By:

X Date

No./Date	Description	Date Insp.

Notes:

11/29/21 - REV W/MRS OUTSIDE. ADJ AREA SHED. ADD A(f) OVER 462 FT² 1sBFR AND ADD BSMT.

Whitefield

Whitefield

Map Lot 022-026 | Account 474 | Location 113 MAIN STREET | Card 1 Of 1 | 9/12/2023

Building Style	**4 Cape Cod**	
0.	4.Cape	8.Log
1.Conv.	5.Garrison	9.Other
2.Ranch	6.Split	10.Farnhou
3.R Ranch	7.Contemp	11.Mfg Dbl
Dwelling Units	**1**	
Other Units	**0**	
Stories	**4 One & 1/2 Story**	
1.1	4.1.5	7.
2.2	5.1.75	8.
3.3	6.2.5	9.
Exterior Walls	**2 Vinyl/Aluminum**	
0.	4.Asbestos	8.Concrete
1.Wood	5.Stucco	9.Other
2.Vin/Al	6.Brick	10.Wd Shgl
3.Compos.	7.Stone	11.Cement
Roof Surface	**1 Asphalt Shingles**	
1.Asphalt	4.Wood Sh	7.
2.Metal	5.Other	8.
3.Composit	6.	9.
SF Masonry Trim	**0**	
OPEN-3-CUSTOM	**0**	
OPEN-4-CUSTOM	**0**	
Year Built	**1900**	
Year Remodeled	**1987**	
Foundation	**3 Brick &/or Stone**	
1.Concrete	4.Wood	7.
2.C Block	5.Slab	8.
3.Br/Stone	6.Piers	9.
Basement	**4 Full Basement**	
1.1/4 Bmt	4.Full Bmt	7.
2.1/2 Bmt	5.None	8.
3.3/4 Bmt	6.	9.None
Bsmt Gar # Cars	**0**	
Wet Basement	**3 Wet Basement**	
1.Dry	4.	7.
2.Damp	5.	8.
3.Wet	6.	9.

SF Bsmt Living	**0**	
Fin Bsmt Grade	**0 0**	
BASEMENT FLOOR	**0**	
Heat Type	**100%**	**5 Forced Warm Air**
0.	4.Steam	8.Fl/Wall
1.HWBB	5.FWA	9.No Heat
2.HWCI	6.GravWA	10.Rad/BB
3.H Pump	7.Electric	11.Monitor
Cool Type	**0%**	**9 None**
1.Refrig	4.W&C Air	7.
2.Evapor	5.Radheat	8.
3.H Pump	6.	9.None
Kitchen Style	**1 New/Remodeled**	
1.New/Remo	4.Obsolete	7.
2.Typical	5.	8.
3.Old Type	6.	9.None
Bath(s) Style	**1 New/modern**	
1.New/Modr	4.Obsolete	7.
2.Typical	5.	8.
3.Old Type	6.	9.None
# Rooms	**10**	
# Bedrooms	**5**	
# Full Baths	**1**	
# Half Baths	**2**	
# Addn Fixtures	**2**	
# Fireplaces	**0**	

TRIO Software
A Division of Harris Computer Systems

Layout	**1 Typical**	
1.Typical	4.	7.
2.Inadeq	5.	8.
3.Horrid	6.	9.
Attic	**9 None**	
1.1/4 Fin	4.Full Fin	7.
2.1/2 Fin	5.Fl/Stair	8.
3.3/4 Fin	6.	9.None
Insulation	**1 Full**	
1.Full	4.Minimal	7.
2.Heavy	5.Partial	8.
3.Capped	6.	9.None
Unfinished %	**0%**	
Grade & Factor	**3 Average 100%**	
1.E Grade	4.B Grade	7.
2.D Grade	5.A Grade	8.SC Grade
3.C Grade	6.AA Grade	9.Same
SQFT (Footprint)	**870**	
Condition	**5 Above Average**	
1.Poor	4.Avg	7.V G
2.Fair	5.Avg+	8.Exc
3.Avg-	6.Good	9.Same
Phys. % Good	**0%**	
Funct. % Good	**100%**	
Functional Code	**9 None**	
1.Incomp	4.	7.
2.O-Built	5.	8.Other
3.Damage	6.	9.None
Econ. % Good	**100%**	
Economic Code	**None**	
0.None	3.No Power	6.Bad Abut
1.Location	4.Generate	9.None
2.Encroach	5.SiteLimt	9.
Entrance Code	**1 Interior Inspect**	
1.Interior	4.Vacant	7.
2.Refusal	5.Estimate	8.
3.Informed	6.	9.
Information Code	**1 Owner**	
1.Owner	4.Agent	7.
2.Relative	5.Estimate	8.
3.Tenant	6.Other	9.

Date Inspected

Additions, Outbuildings & Improvements

Type	Year	Units	Grade	Cond	Phys.	Funct.	Sound Value
23 Frame Garage	1975	672	3 100	4	0 %	100 %	
23 Frame Garage	1992	392	3 100	4	0 %	100 %	
1 One Story Frame	1982	462	3 100	4	0 %	100 %	
24 Frame Shed	1992	80	2 100	2	0 %	100 %	
24 Frame Shed	1992	337	2 100	2	0 %	100 %	
1 One Story Frame	1992	392	3 100	4	0 %	100 %	
24 Frame Shed	1992	216	2 100	2	0 %	100 %	
27 Unfin Basement	1982	462	3 100	4	0 %	100 %	
29 Finished Attic	1982	462	3 100	4	0 %	100 %	
					%	%	

1.One Story Fram
2.Two Story Fram
3.Three Story Fr
4.1 & 1/2 Story
5.1 & 3/4 Story
6.2 & 1/2 Story
21.Open Frame Por
22.Encl Frame Por
23.Frame Garage
24.Frame Shed
25.Frame Bay Wind
26.1SFr Overhang
27.Unfin Basement
28.Unfinished Att
29.Finished Attic

Map Lot 010-005 | Account 413 | Location 509 TOWNHOUSE ROAD | Card 1 Of 1 | 9/12/2023

BINNS, DENNIS
BINNS, JANET
509 TOWNHOUSE ROAD
WHITEFIELD ME 04353

B748P103

Property Data

Neighborhood **99 Whitefield**

Tree Growth Year **0**

X Coordinate **0**

Y Coordinate **0**

Zone/Land Use **11 Residential**

Secondary Zone

Topography **2 Rolling**

1.Level	4.Below St	7.
2.Rolling	5.Low	8.
3.Above St	6.Swampy	9.

Utilities **4 Drilled Well** **6 Septic System**

1.OutHouse	4.Dr Well	7.Cesspool
2.PblcWtr	5.Dug Well	8.LakeDraw
3.PblcSewr	6.Septic	9.None

Street **1 Paved**

1.Paved	4.Proposed	7.
2.Semi Imp	5.Private	8.
3.Gravel	6.	9.None

0

0

Sale Data

Sale Date

Price

Sale Type

1.Land	4.Mfg unit	7.
2.L & B	5.Other	8.
3.Building	6.	9.

Financing

1.Convent	4.Seller	7.
2.FHA/VA	5.Private	8.
3.Assumed	6.Cash	9.Unknown

Validity

1.Valid	4.Split	7.Changes
2.Related	5.Partial	8.Other
3.Distress	6.Exempt	9.

Verified

1.Buyer	4.Agent	7.Family
2.Seller	5.Pub Rec	8.Other
3.Lender	6.MLS	9.

Assessment Record

Year	Land	Buildings	Exempt	Total
2011	30,340	184,914	10,000	205,254
2012	30,340	184,914	10,000	205,254
2013	34,245	184,914	10,000	209,159
2014	34,245	184,914	10,000	209,159
2015	34,245	184,914	10,000	209,159
2016	34,245	184,914	10,000	209,159
2017	34,245	184,914	15,000	204,159
2018	34,245	184,914	20,000	199,159
2019	79,750	184,914	20,000	244,664
2020	79,750	184,914	20,000	244,664
2021	79,750	184,914	25,000	239,664
2022	79,750	184,914	24,500	240,164
2023	79,750	184,914	23,000	241,664
2024	79,750	184,914	19,000	245,664

Land Data

Front Foot	Type	Effective Frontage	Effective Depth	Influence Factor	Influence Code
11.Base 100fft				%	
12.Delta Triangle				%	
13.Nabla Triangle				%	
14.Sec 101to200ff				%	
15.FF 201+Over				%	
				%	
				%	
Square Foot		**Square Feet**			
16.Regular Lot				%	
17.Secondary Lot				%	
18.Excess land				%	
19.Condominium				%	
20.Miscellaneous				%	
				%	
				%	
Fract. Acre		**Acreage/Sites**			
21.Commercial Sit	22	1.50	100	%	0
22.Base Lot	28	3.50	100	%	0
23.A	29	15.00	100	%	0
Acres	30	50.00	100	%	0
24.B	45	1.00	100	%	0
25.Lakefront Site				%	
26.D				%	
27.Secondary Lot					
28.Rear Land up t					
29.Rear Land 5-20					

Total Acreage 70.00

Influence Codes

1.Un-Buildable
2.Excess Frtg
3.Topography
4.Size/Shape
5.Access
6.Deed Restricti
7.OPEN SPACE
8.Code Restricti
9.Fract Share
Acres
30.Rear Land 20-5
31.Rear Land 50+
32.Tillable/Pastu
33.Frm/OpnBlue/Cr
34.Farm/Open Spac
35.Farm/Open Spac
36.Farm/Open Spac
37.Treegrowth SW
38.Treegrowth MW
39.Treegrowth HW
40.Wasteland/RP
41.G
42.Mobile Home Si
43.PublicWtr/Sept
44.PrivateWtr/Sep
45.Lot improvemen
46.Miscellaneous

Inspection Witnessed By:

X Date

No./Date	Description	Date Insp.

Notes:

'18- PER OWNERS REQUEST- COMBINED MAP 010 - LOT 008-C & 008-F WITH THIS LOT FOR TAX PURPOSES (SCALED ENTIRE LOT- APPROX. 70 ACRES+/-)

Whitefield

Whitefield

Map Lot 010-005 | Account 413 | Location 509 TOWNHOUSE ROAD | Card 1 Of 1 | 9/12/2023

Building Style	**1 Conventional**	
0.	4.Cape	8.Log
1.Conv.	5.Garrison	9.Other
2.Ranch	6.Split	10.Farnhou
3.R Ranch	7.Contemp	11.Mfg Dbl
Dwelling Units	**1**	
Other Units	**0**	
Stories	**2 Two Story**	
1.1	4.1.5	7.
2.2	5.1.75	8.
3.3	6.2.5	9.
Exterior Walls	**10 Wood Shingle**	
0.	4.Asbestos	8.Concrete
1.Wood	5.Stucco	9.Other
2.Vin/Al	6.Brick	10.Wd Shgl
3.Compos.	7.Stone	11.Cement
Roof Surface	**1 Asphalt Shingles**	
1.Asphalt	4.Wood Sh	7.
2.Metal	5.Other	8.
3.Composit	6.	9.
SF Masonry Trim	**0**	
OPEN-3-CUSTOM	**0**	
OPEN-4-CUSTOM	**0**	
Year Built	**1973**	
Year Remodeled	**1975**	
Foundation	**1 Concrete**	
1.Concrete	4.Wood	7.
2.C Block	5.Slab	8.
3.Br/Stone	6.Piers	9.
Basement	**4 Full Basement**	
1.1/4 Bmt	4.Full Bmt	7.
2.1/2 Bmt	5.None	8.
3.3/4 Bmt	6.	9.None
Bsmt Gar # Cars	**0**	
Wet Basement	**1 Dry Basement**	
1.Dry	4.	7.
2.Damp	5.	8.
3.Wet	6.	9.

SF Bsmt Living	**0**	
Fin Bsmt Grade	**0 0**	
BASEMENT FLOOR	**0**	
Heat Type	**100%**	**5 Forced Warm Air**
0.	4.Steam	8.Fl/Wall
1.HWBB	5.FWA	9.No Heat
2.HWCI	6.GravWA	10.Rad/BB
3.H Pump	7.Electric	11.Monitor
Cool Type	**0%**	**9 None**
1.Refrig	4.W&C Air	7.
2.Evapor	5.Radheat	8.
3.H Pump	6.	9.None
Kitchen Style	**1 New/Remodeled**	
1.New/Remo	4.Obsolete	7.
2.Typical	5.	8.
3.Old Type	6.	9.None
Bath(s) Style	**1 New/modern**	
1.New/Modr	4.Obsolete	7.
2.Typical	5.	8.
3.Old Type	6.	9.None
# Rooms	**6**	
# Bedrooms	**4**	
# Full Baths	**1**	
# Half Baths	**0**	
# Addn Fixtures	**1**	
# Fireplaces	**0**	

TRIO Software
A Division of Harris Computer Systems

Layout	**1 Typical**	
1.Typical	4.	7.
2.Inadeq	5.	8.
3.Horrid	6.	9.
Attic	**9 None**	
1.1/4 Fin	4.Full Fin	7.
2.1/2 Fin	5.Fl/Stair	8.
3.3/4 Fin	6.	9.None
Insulation	**1 Full**	
1.Full	4.Minimal	7.
2.Heavy	5.Partial	8.
3.Capped	6.	9.None
Unfinished %	**0%**	
Grade & Factor	**3 Average 100%**	
1.E Grade	4.B Grade	7.
2.D Grade	5.A Grade	8.SC Grade
3.C Grade	6.AA Grade	9.Same
SQFT (Footprint)	**1534**	
Condition	**4 Average**	
1.Poor	4.Avg	7.V G
2.Fair	5.Avg+	8.Exc
3.Avg-	6.Good	9.Same
Phys. % Good	**0%**	
Funct. % Good	**100%**	
Functional Code	**9 None**	
1.Incomp	4.	7.
2.O-Built	5.	8.Other
3.Damage	6.	9.None
Econ. % Good	**100%**	
Economic Code	**None**	
0.None	3.No Power	6.Bad Abut
1.Location	4.Generate	9.None
2.Encroach	5.SiteLimt	9.
Entrance Code	**1 Interior Inspect**	
1.Interior	4.Vacant	7.
2.Refusal	5.Estimate	8.
3.Informed	6.	9.
Information Code	**1 Owner**	
1.Owner	4.Agent	7.
2.Relative	5.Estimate	8.
3.Tenant	6.Other	9.

Date Inspected

Additions, Outbuildings & Improvements

Type	Year	Units	Grade	Cond	Phys.	Funct.	Sound Value
68 Wood Deck	1994	528	3 100	4	0 %	100 %	
999 Mobile Home	1950	8x50	1 100	2	0 %	100 %	
67 Barn	1994	576	2 100	3	0 %	100 %	
1 One Story Frame	1997	436	3 100	4	0 %	100 %	
24 Frame Shed	1994	160	1 100	2	0 %	100 %	
24 Frame Shed	1994	192	2 100	3	0 %	100 %	
24 Frame Shed	1994	288	2 100	3	0 %	100 %	
67 Barn	1994	288	2 100	3	0 %	100 %	
					%	%	
					%	%	

1.One Story Fram
2.Two Story Fram
3.Three Story Fr
4.1 & 1/2 Story
5.1 & 3/4 Story
6.2 & 1/2 Story
21.Open Frame Por
22.Encl Frame Por
23.Frame Garage
24.Frame Shed
25.Frame Bay Wind
26.1SFr Overhang
27.Unfin Basement
28.Unfinished Att
29.Finished Attic

Map Lot 010-008-C | Account 206 | Location TOWNHOUSE ROAD | Card 1 Of 1 | 9/12/2023

BINNS, DENNIS R
BINNS, JANET
509 TOWNHOUSE ROAD
WHITEFIELD ME 04353

B2484P233

Property Data

Neighborhood **1 Whitefield**

Tree Growth Year **0**

X Coordinate **0**

Y Coordinate **0**

Zone/Land Use **11 Residential**

Secondary Zone

Topography **2 Rolling** **9**

1.Level 4.Below St 7.
2.Rolling 5.Low 8.
3.Above St 6.Swampy 9.

Utilities **9 None** **9 None**

1.OutHouse 4.Dr Well 7.Cesspool
2.PblcWtr 5.Dug Well 8.LakeDraw
3.PblcSewr 6.Septic 9.None

Street **1 Paved**

1.Paved 4.Proposed 7.
2.Semi Imp 5.Private 8.
3.Gravel 6. 9.None

0

0

Sale Data

Sale Date

Price

Sale Type

1.Land 4.Mfg unit 7.
2.L & B 5.Other 8.
3.Building 6. 9.

Financing

1.Convent 4.Seller 7.
2.FHA/VA 5.Private 8.
3.Assumed 6.Cash 9.Unknown

Validity

1.Valid 4.Split 7.Changes
2.Related 5.Partial 8.Other
3.Distress 6.Exempt 9.

Verified

1.Buyer 4.Agent 7.Family
2.Seller 5.Pub Rec 8.Other
3.Lender 6.MLS 9.

Assessment Record

Year	Land	Buildings	Exempt	Total
2011	18,695	0	0	18,695
2012	18,695	0	0	18,695
2013	20,450	0	0	20,450
2014	20,450	0	0	20,450
2015	20,450	0	0	20,450
2016	20,450	0	0	20,450
2017	20,450	997	0	21,447
2018	20,450	997	0	21,447
2019	20,450	997	0	21,447
2020	20,450	997	0	21,447
2021	20,450	997	0	21,447
2022	20,450	997	0	21,447
2023	20,450	997	0	21,447
2024	20,450	997	0	21,447

Land Data

Front Foot	Type	Effective Frontage	Effective Depth	Influence Factor	Influence Code
11.Base 100fft				%	
12.Delta Triangle				%	
13.Nabla Triangle				%	
14.Sec 101to200ff				%	
15.FF 201+Over				%	
				%	
				%	
Square Foot		**Square Feet**			
16.Regular Lot				%	
17.Secondary Lot				%	
18.Excess land				%	
19.Condominium				%	
20.Miscellaneous				%	
				%	
				%	
Fract. Acre		**Acreage/Sites**			
21.Commercial Sit	22	1.50	100	%	0
22.Base Lot	28	0.30	100	%	0
23.A				%	
Acres				%	
24.B				%	
25.Lakefront Site				%	
26.D				%	
27.Secondary Lot				%	
28.Rear Land up t					
29.Rear Land 5-20					

Total Acreage 1.80

Influence Codes

1.Un-Buildable
2.Excess Frtg
3.Topography
4.Size/Shape
5.Access
6.Deed Restricti
7.OPEN SPACE
8.Code Restricti
9.Fract Share
Acres
30.Rear Land 20-5
31.Rear Land 50+
32.Tillable/Pastu
33.Frm/OpnBlue/Cr
34.Farm/Open Spac
35.Farm/Open Spac
36.Farm/Open Spac
37.Treegrowth SW
38.Treegrowth MW
39.Treegrowth HW
40.Wasteland/RP
41.G
42.Mobile Home Si
43.PublicWtr/Sept
44.PrivateWtr/Sep
45.Lot improvemen
46.Miscellaneous

Inspection Witnessed By:

X Date

No./Date	Description	Date Insp.

Notes:

Whitefield

Whitefield

Map Lot 010-008-C | Account 206 | Location TOWNHOUSE ROAD | Card 1 Of 1 | 9/12/2023

Building Style		
0.	4.Cape	8.Log
1.Conv.	5.Garrison	9.Other
2.Ranch	6.Split	10.Farnhou
3.R Ranch	7.Contemp	11.Mfg Dbl

Dwelling Units
Other Units

Stories		
1.1	4.1.5	7.
2.2	5.1.75	8.
3.3	6.2.5	9.

Exterior Walls		
0.	4.Asbestos	8.Concrete
1.Wood	5.Stucco	9.Other
2.Vin/Al	6.Brick	10.Wd Shgl
3.Compos.	7.Stone	11.Cement

Roof Surface		
1.Asphalt	4.Wood Sh	7.
2.Metal	5.Other	8.
3.Composit	6.	9.

SF Masonry Trim
OPEN-3-CUSTOM
OPEN-4-CUSTOM
Year Built
Year Remodeled

Foundation		
1.Concrete	4.Wood	7.
2.C Block	5.Slab	8.
3.Br/Stone	6.Piers	9.

Basement		
1.1/4 Bmt	4.Full Bmt	7.
2.1/2 Bmt	5.None	8.
3.3/4 Bmt	6.	9.None

Bsmt Gar # Cars

Wet Basement		
1.Dry	4.	7.
2.Damp	5.	8.
3.Wet	6.	9.

SF Bsmt Living
Fin Bsmt Grade
BASEMENT FLOOR

Heat Type **100%**		
0.	4.Steam	8.Fl/Wall
1.HWBB	5.FWA	9.No Heat
2.HWCI	6.GravWA	10.Rad/BB
3.H Pump	7.Electric	11.Monitor

Cool Type **0%**		
1.Refrig	4.W&C Air	7.
2.Evapor	5.Radheat	8.
3.H Pump	6.	9.None

Kitchen Style		
1.New/Remo	4.Obsolete	7.
2.Typical	5.	8.
3.Old Type	6.	9.None

Bath(s) Style		
1.New/Modr	4.Obsolete	7.
2.Typical	5.	8.
3.Old Type	6.	9.None

Rooms
Bedrooms
Full Baths
Half Baths
Addn Fixtures
Fireplaces

TRIO Software
A Division of Harris Computer Systems

Layout		
1.Typical	4.	7.
2.Inadeq	5.	8.
3.Horrid	6.	9.

Attic		
1.1/4 Fin	4.Full Fin	7.
2.1/2 Fin	5.Fl/Stair	8.
3.3/4 Fin	6.	9.None

Insulation		
1.Full	4.Minimal	7.
2.Heavy	5.Partial	8.
3.Capped	6.	9.None

Unfinished %

Grade & Factor		
1.E Grade	4.B Grade	7.
2.D Grade	5.A Grade	8.SC Grade
3.C Grade	6.AA Grade	9.Same

SQFT (Footprint)

Condition		
1.Poor	4.Avg	7.V G
2.Fair	5.Avg+	8.Exc
3.Avg-	6.Good	9.Same

Phys. % Good
Funct. % Good

Functional Code		
1.Incomp	4.	7.
2.O-Built	5.	8.Other
3.Damage	6.	9.None

Econ. % Good

Economic Code		
0.None	3.No Power	6.Bad Abut
1.Location	4.Generate	9.None
2.Encroach	5.SiteLimt	9.

Entrance Code **0**		
1.Interior	4.Vacant	7.
2.Refusal	5.Estimate	8.
3.Informed	6.	9.

Information Code **0**		
1.Owner	4.Agent	7.
2.Relative	5.Estimate	8.
3.Tenant	6.Other	9.

Date Inspected

Additions, Outbuildings & Improvements

Type	Year	Units	Grade	Cond	Phys.	Funct.	Sound Value
23 Frame Garage	1950	1120	3 100	1	0 %	50 %	
409 Concrete Pad	1950	1120	3 100	1	0 %	50 %	
					%	%	
					%	%	
					%	%	
					%	%	
					%	%	
					%	%	
					%	%	
					%	%	

1.One Story Fram
2.Two Story Fram
3.Three Story Fr
4.1 & 1/2 Story
5.1 & 3/4 Story
6.2 & 1/2 Story
21.Open Frame Por
22.Encl Frame Por
23.Frame Garage
24.Frame Shed
25.Frame Bay Wind
26.1SFr Overhang
27.Unfin Basement
28.Unfinished Att
29.Finished Attic

Map Lot 009-032 | Account 1623 | Location TOWNHOUSE ROAD, BACK OF | Card 1 Of 1 | 9/12/2023

BINNS, DENNIS R
BINNS, JANET
509 TOWNHOUSE ROAD
WHITEFIELD ME 04353

B2484P233

Property Data

Neighborhood **1 Whitefield**

Tree Growth Year **0**

X Coordinate **0**

Y Coordinate **0**

Zone/Land Use **11 Residential**

Secondary Zone

Topography **2 Rolling** **9**

1.Level	4.Below St	7.
2.Rolling	5.Low	8.
3.Above St	6.Swampy	9.

Utilities **9 None** **9 None**

1.OutHouse	4.Dr Well	7.Cesspool
2.PblcWtr	5.Dug Well	8.LakeDraw
3.PblcSewr	6.Septic	9.None

Street **1 Paved**

1.Paved	4.Proposed	7.
2.Semi Imp	5.Private	8.
3.Gravel	6.	9.None

0

0

Sale Data

Sale Date

Price

Sale Type

1.Land	4.Mfg unit	7.
2.L & B	5.Other	8.
3.Building	6.	9.

Financing

1.Convent	4.Seller	7.
2.FHA/VA	5.Private	8.
3.Assumed	6.Cash	9.Unknown

Validity

1.Valid	4.Split	7.Changes
2.Related	5.Partial	8.Other
3.Distress	6.Exempt	9.

Verified

1.Buyer	4.Agent	7.Family
2.Seller	5.Pub Rec	8.Other
3.Lender	6.MLS	9.

Assessment Record

Year	Land	Buildings	Exempt	Total
2011	8,320	0	0	8,320
2012	8,320	0	0	8,320
2013	13,740	0	0	13,740
2014	13,740	0	0	13,740
2015	13,740	0	0	13,740
2016	13,740	0	0	13,740
2017	13,740	0	0	13,740
2018	13,740	0	0	13,740
2019	13,740	0	0	13,740
2020	13,740	0	0	13,740
2021	13,740	0	0	13,740
2022	13,740	0	0	13,740
2023	13,740	0	0	13,740
2024	13,740	0	0	13,740

Land Data

Front Foot	Type	Effective Frontage	Effective Depth	Influence Factor	Influence Code
11.Base 100fft				%	
12.Delta Triangle				%	
13.Nabla Triangle				%	
14.Sec 101to200ff				%	
15.FF 201+Over				%	
				%	
				%	
Square Foot		**Square Feet**			
16.Regular Lot				%	
17.Secondary Lot				%	
18.Excess land				%	
19.Condominium				%	
20.Miscellaneous				%	
				%	
				%	
Fract. Acre		**Acreage/Sites**			
21.Commercial Sit	28	5.00	100	%	0
22.Base Lot	29	7.80	100	%	0
23.A				%	
Acres				%	
24.B				%	
25.Lakefront Site				%	
26.D				%	
27.Secondary Lot				%	
28.Rear Land up t					
29.Rear Land 5-20					

Total Acreage 12.80

Influence Codes

1.Un-Buildable
2.Excess Frtg
3.Topography
4.Size/Shape
5.Access
6.Deed Restricti
7.OPEN SPACE
8.Code Restricti
9.Fract Share
Acres
30.Rear Land 20-5
31.Rear Land 50+
32.Tillable/Pastu
33.Frm/OpnBlue/Cr
34.Farm/Open Spac
35.Farm/Open Spac
36.Farm/Open Spac
37.Treegrowth SW
38.Treegrowth MW
39.Treegrowth HW
40.Wasteland/RP
41.G
42.Mobile Home Si
43.PublicWtr/Sept
44.PrivateWtr/Sep
45.Lot improvemen
46.Miscellaneous

Inspection Witnessed By:

X Date

No./Date	Description	Date Insp.

Notes:

Whitefield

Whitefield

Map Lot 009-032 | Account 1623 | Location TOWNHOUSE ROAD, BACK OF | Card 1 Of 1 | 9/12/2023

Building Style		
0.	4.Cape	8.Log
1.Conv.	5.Garrison	9.Other
2.Ranch	6.Split	10.Farnhou
3.R Ranch	7.Contemp	11.Mfg Dbl

Dwelling Units

Other Units

Stories		
1.1	4.1.5	7.
2.2	5.1.75	8.
3.3	6.2.5	9.

Exterior Walls		
0.	4.Asbestos	8.Concrete
1.Wood	5.Stucco	9.Other
2.Vin/Al	6.Brick	10.Wd Shgl
3.Compos.	7.Stone	11.Cement

Roof Surface		
1.Asphalt	4.Wood Sh	7.
2.Metal	5.Other	8.
3.Composit	6.	9.

SF Masonry Trim

OPEN-3-CUSTOM

OPEN-4-CUSTOM

Year Built

Year Remodeled

Foundation		
1.Concrete	4.Wood	7.
2.C Block	5.Slab	8.
3.Br/Stone	6.Piers	9.

Basement		
1.1/4 Bmt	4.Full Bmt	7.
2.1/2 Bmt	5.None	8.
3.3/4 Bmt	6.	9.None

Bsmt Gar # Cars

Wet Basement		
1.Dry	4.	7.
2.Damp	5.	8.
3.Wet	6.	9.

SF Bsmt Living

Fin Bsmt Grade

BASEMENT FLOOR

Heat Type **100%**		
0.	4.Steam	8.Fl/Wall
1.HWBB	5.FWA	9.No Heat
2.HWCI	6.GravWA	10.Rad/BB
3.H Pump	7.Electric	11.Monitor

Cool Type **0%**		
1.Refrig	4.W&C Air	7.
2.Evapor	5.Radheat	8.
3.H Pump	6.	9.None

Kitchen Style		
1.New/Remo	4.Obsolete	7.
2.Typical	5.	8.
3.Old Type	6.	9.None

Bath(s) Style		
1.New/Modr	4.Obsolete	7.
2.Typical	5.	8.
3.Old Type	6.	9.None

Rooms

Bedrooms

Full Baths

Half Baths

Addn Fixtures

Fireplaces

TRIO Software
A Division of Harris Computer Systems

Layout		
1.Typical	4.	7.
2.Inadeq	5.	8.
3.Horrid	6.	9.

Attic		
1.1/4 Fin	4.Full Fin	7.
2.1/2 Fin	5.Fl/Stair	8.
3.3/4 Fin	6.	9.None

Insulation		
1.Full	4.Minimal	7.
2.Heavy	5.Partial	8.
3.Capped	6.	9.None

Unfinished %

Grade & Factor		
1.E Grade	4.B Grade	7.
2.D Grade	5.A Grade	8.SC Grade
3.C Grade	6.AA Grade	9.Same

SQFT (Footprint)

Condition		
1.Poor	4.Avg	7.V G
2.Fair	5.Avg+	8.Exc
3.Avg-	6.Good	9.Same

Phys. % Good

Funct. % Good

Functional Code		
1.Incomp	4.	7.
2.O-Built	5.	8.Other
3.Damage	6.	9.None

Econ. % Good

Economic Code		
0.None	3.No Power	6.Bad Abut
1.Location	4.Generate	9.None
2.Encroach	5.SiteLimt	9.

Entrance Code **0**		
1.Interior	4.Vacant	7.
2.Refusal	5.Estimate	8.
3.Informed	6.	9.

Information Code **0**		
1.Owner	4.Agent	7.
2.Relative	5.Estimate	8.
3.Tenant	6.Other	9.

Date Inspected

Additions, Outbuildings & Improvements

Type	Year	Units	Grade	Cond	Phys.	Funct.	Sound Value
					%	%	
					%	%	
					%	%	
					%	%	
					%	%	
					%	%	
					%	%	
					%	%	
					%	%	
					%	%	

1.One Story Fram
2.Two Story Fram
3.Three Story Fr
4.1 & 1/2 Story
5.1 & 3/4 Story
6.2 & 1/2 Story
21.Open Frame Por
22.Encl Frame Por
23.Frame Garage
24.Frame Shed
25.Frame Bay Wind
26.1SFr Overhang
27.Unfin Basement
28.Unfinished Att
29.Finished Attic

Map Lot 010-004 | Account 774 | Location 543 TOWNHOUSE ROAD | Card 1 Of 1 | 9/12/2023

BINNS, DENNIS R & JANET
BINNS, TINA
509 TOWNHOUSE ROAD
WHITEFIELD ME 04353

B5739P228

Previous Owner
CHASE, RICHARD R
CHASE, MAUREEN
175 WISCASSET ROAD
WHITEFIELD ME 04353
Sale Date: 7/06/2021

Inspection Witnessed By:

X Date

No./Date	Description	Date Insp.

Notes:

Whitefield

Property Data

Neighborhood	**99 Whitefield**
Tree Growth Year	**0**
X Coordinate	**0**
Y Coordinate	**0**
Zone/Land Use	**11 Residential**
Secondary Zone	
Topography	**1 Level**

1.Level	4.Below St	7.
2.Rolling	5.Low	8.
3.Above St	6.Swampy	9.

Utilities	**4 Drilled Well**	**6 Septic System**
1.OutHouse	4.Dr Well	7.Cesspool
2.PblcWtr	5.Dug Well	8.LakeDraw
3.PblcSewr	6.Septic	9.None

Street	**1 Paved**	
1.Paved	4.Proposed	7.
2.Semi Imp	5.Private	8.
3.Gravel	6.	9.None

0

0

Sale Data

Sale Date	**7/06/2021**
Price	**4,500**

Sale Type	**2 Land & Buildings**	
1.Land	4.Mfg unit	7.
2.L & B	5.Other	8.
3.Building	6.	9.
Financing	**5 Private Finance**	
1.Convent	4.Seller	7.
2.FHA/VA	5.Private	8.
3.Assumed	6.Cash	9.Unknown
Validity	**3 Distressed Sale**	
1.Valid	4.Split	7.Changes
2.Related	5.Partial	8.Other
3.Distress	6.Exempt	9.
Verified	**5 Public Record**	
1.Buyer	4.Agent	7.Family
2.Seller	5.Pub Rec	8.Other
3.Lender	6.MLS	9.

Assessment Record

Year	Land	Buildings	Exempt	Total
2011	28,500	60,058	0	88,558
2012	28,500	60,058	0	88,558
2013	30,000	60,058	0	90,058
2014	30,000	60,058	0	90,058
2015	30,000	60,058	0	90,058
2016	30,000	7,141	0	37,141
2017	30,000	5,644	0	35,644
2018	30,000	5,644	0	35,644
2019	30,000	5,644	0	35,644
2020	30,000	5,644	0	35,644
2021	30,000	5,644	0	35,644
2022	30,000	5,644	0	35,644
2023	30,000	5,644	0	35,644
2024	30,000	5,644	0	35,644

Land Data

Front Foot	Type	Effective Frontage	Effective Depth	Influence Factor	Influence Code
11.Base 100fft				%	
12.Delta Triangle				%	
13.Nabla Triangle				%	
14.Sec 101to200ff				%	
15.FF 201+Over				%	
				%	
				%	
Square Foot		**Square Feet**			
16.Regular Lot				%	
17.Secondary Lot				%	
18.Excess land				%	
19.Condominium				%	
20.Miscellaneous				%	
				%	
				%	
Fract. Acre		**Acreage/Sites**			
21.Commercial Sit	22	1.30	100	%	0
22.Base Lot	45	1.00	100	%	0
23.A				%	
Acres				%	
24.B				%	
25.Lakefront Site				%	
26.D				%	
27.Secondary Lot				%	
28.Rear Land up t					
29.Rear Land 5-20					

Total Acreage 1.30

Influence Codes

1.Un-Buildable
2.Excess Frtg
3.Topography
4.Size/Shape
5.Access
6.Deed Restricti
7.OPEN SPACE
8.Code Restricti
9.Fract Share
Acres
30.Rear Land 20-5
31.Rear Land 50+
32.Tillable/Pastu
33.Frm/OpnBlue/Cr
34.Farm/Open Spac
35.Farm/Open Spac
36.Farm/Open Spac
37.Treegrowth SW
38.Treegrowth MW
39.Treegrowth HW
40.Wasteland/RP
41.G
42.Mobile Home Si
43.PublicWtr/Sept
44.PrivateWtr/Sep
45.Lot improvemen
46.Miscellaneous

Whitefield

Map Lot 010-004 | Account 774 | Location 543 TOWNHOUSE ROAD | Card 1 Of 1 | 9/12/2023

Building Style	**10 Farmhouse**	
0.	4.Cape	8.Log
1.Conv.	5.Garrison	9.Other
2.Ranch	6.Split	10.Farnhou
3.R Ranch	7.Contemp	11.Mfg Dbl
Dwelling Units	**1**	
Other Units	**0**	
Stories	**4 One & 1/2 Story**	
1.1	4.1.5	7.
2.2	5.1.75	8.
3.3	6.2.5	9.
Exterior Walls	**4 Asbestos Siding**	
0.	4.Asbestos	8.Concrete
1.Wood	5.Stucco	9.Other
2.Vin/Al	6.Brick	10.Wd Shgl
3.Compos.	7.Stone	11.Cement
Roof Surface	**1 Asphalt Shingles**	
1.Asphalt	4.Wood Sh	7.
2.Metal	5.Other	8.
3.Composit	6.	9.
SF Masonry Trim	**0**	
OPEN-3-CUSTOM	**0**	
OPEN-4-CUSTOM	**0**	
Year Built	**1900**	
Year Remodeled	**0**	
Foundation	**3 Brick &/or Stone**	
1.Concrete	4.Wood	7.
2.C Block	5.Slab	8.
3.Br/Stone	6.Piers	9.
Basement	**4 Full Basement**	
1.1/4 Bmt	4.Full Bmt	7.
2.1/2 Bmt	5.None	8.
3.3/4 Bmt	6.	9.None
Bsmt Gar # Cars	**0**	
Wet Basement	**3 Wet Basement**	
1.Dry	4.	7.
2.Damp	5.	8.
3.Wet	6.	9.

SF Bsmt Living	**0**	
Fin Bsmt Grade	**0 0**	
BASEMENT FLOOR	**0**	
Heat Type	**100%**	**5 Forced Warm Air**
0.	4.Steam	8.Fl/Wall
1.HWBB	5.FWA	9.No Heat
2.HWCI	6.GravWA	10.Rad/BB
3.H Pump	7.Electric	11.Monitor
Cool Type	**0%**	**9 None**
1.Refrig	4.W&C Air	7.
2.Evapor	5.Radheat	8.
3.H Pump	6.	9.None
Kitchen Style	**2 Typical**	
1.New/Remo	4.Obsolete	7.
2.Typical	5.	8.
3.Old Type	6.	9.None
Bath(s) Style	**2 Typical Bath(s)**	
1.New/Modr	4.Obsolete	7.
2.Typical	5.	8.
3.Old Type	6.	9.None
# Rooms	**5**	
# Bedrooms	**3**	
# Full Baths	**1**	
# Half Baths	**0**	
# Addn Fixtures	**0**	
# Fireplaces	**0**	

TRIO Software
A Division of Harris Computer Systems

Layout	**1 Typical**	
1.Typical	4.	7.
2.Inadeq	5.	8.
3.Horrid	6.	9.
Attic	**9 None**	
1.1/4 Fin	4.Full Fin	7.
2.1/2 Fin	5.Fl/Stair	8.
3.3/4 Fin	6.	9.None
Insulation	**4 Minimal**	
1.Full	4.Minimal	7.
2.Heavy	5.Partial	8.
3.Capped	6.	9.None
Unfinished %	**0%**	
Grade & Factor	**3 Average 100%**	
1.E Grade	4.B Grade	7.
2.D Grade	5.A Grade	8.SC Grade
3.C Grade	6.AA Grade	9.Same
SQFT (Footprint)	**999**	
Condition	**1 Poor**	
1.Poor	4.Avg	7.V G
2.Fair	5.Avg+	8.Exc
3.Avg-	6.Good	9.Same
Phys. % Good	**0%**	
Funct. % Good	**25%**	
Functional Code	**5**	
1.Incomp	4.	7.
2.O-Built	5.	8.Other
3.Damage	6.	9.None
Econ. % Good	**100%**	
Economic Code	**None**	
0.None	3.No Power	6.Bad Abut
1.Location	4.Generate	9.None
2.Encroach	5.SiteLimt	9.
Entrance Code	**3 Information Only**	
1.Interior	4.Vacant	7.
2.Refusal	5.Estimate	8.
3.Informed	6.	9.
Information Code	**3 Tenant**	
1.Owner	4.Agent	7.
2.Relative	5.Estimate	8.
3.Tenant	6.Other	9.

Date Inspected

Additions, Outbuildings & Improvements

Type	Year	Units	Grade	Cond	Phys.	Funct.	Sound Value
22 Encl Frame Porch	1900	80	2 100	2	0 %	100 %	
21 Open Frame	1900	25	2 100	1	0 %	100 %	
					%	%	
					%	%	
					%	%	
					%	%	
					%	%	
					%	%	
					%	%	
					%	%	

1.One Story Fram
2.Two Story Fram
3.Three Story Fr
4.1 & 1/2 Story
5.1 & 3/4 Story
6.2 & 1/2 Story
21.Open Frame Por
22.Encl Frame Por
23.Frame Garage
24.Frame Shed
25.Frame Bay Wind
26.1SFr Overhang
27.Unfin Basement
28.Unfinished Att
29.Finished Attic

Map Lot 020-005-A | Account 568 | Location 334 NORTH HOWE ROAD | Card 1 Of 1 | 9/12/2023

BINNS, SUSAN ELAINE
334 NORTH HOWE ROAD
WHITEFIELD ME 04353

B1725P79

Property Data

Neighborhood **1 Whitefield**

Tree Growth Year **0**

X Coordinate **0**

Y Coordinate **0**

Zone/Land Use **11 Residential**

Secondary Zone

Topography **1 Level**

1.Level	4.Below St	7.
2.Rolling	5.Low	8.
3.Above St	6.Swampy	9.

Utilities **4 Drilled Well** **6 Septic System**

1.OutHouse	4.Dr Well	7.Cesspool
2.PblcWtr	5.Dug Well	8.LakeDraw
3.PblcSewr	6.Septic	9.None

Street **1 Paved**

1.Paved	4.Proposed	7.
2.Semi Imp	5.Private	8.
3.Gravel	6.	9.None

0

0

Sale Data

Sale Date

Price

Sale Type

1.Land	4.Mfg unit	7.
2.L & B	5.Other	8.
3.Building	6.	9.

Financing

1.Convent	4.Seller	7.
2.FHA/VA	5.Private	8.
3.Assumed	6.Cash	9.Unknown

Validity

1.Valid	4.Split	7.Changes
2.Related	5.Partial	8.Other
3.Distress	6.Exempt	9.

Verified

1.Buyer	4.Agent	7.Family
2.Seller	5.Pub Rec	8.Other
3.Lender	6.MLS	9.

Assessment Record

Year	Land	Buildings	Exempt	Total
2011	29,150	97,127	10,000	116,277
2012	29,150	97,127	10,000	116,277
2013	31,500	97,127	10,000	118,627
2014	31,500	97,127	10,000	118,627
2015	31,500	97,127	10,000	118,627
2016	31,500	97,127	10,000	118,627
2017	31,500	97,127	15,000	113,627
2018	31,500	97,127	20,000	108,627
2019	31,500	97,127	20,000	108,627
2020	31,500	97,127	20,000	108,627
2021	31,500	97,127	25,000	103,627
2022	31,500	97,127	24,500	104,127
2023	31,500	95,564	23,000	104,064
2024	31,500	95,564	19,000	108,064

Land Data

Front Foot	Type	Effective Frontage	Effective Depth	Influence Factor	Influence Code
11.Base 100fft				%	
12.Delta Triangle				%	
13.Nabla Triangle				%	
14.Sec 101to200ff				%	
15.FF 201+Over				%	
				%	
				%	
Square Foot		**Square Feet**			
16.Regular Lot				%	
17.Secondary Lot				%	
18.Excess land				%	
19.Condominium				%	
20.Miscellaneous				%	
				%	
				%	
Fract. Acre		**Acreage/Sites**			
21.Commercial Sit	22	1.50	100	%	0
22.Base Lot	28	1.00	100	%	0
23.A	45	1.00	100	%	0
Acres				%	
24.B				%	
25.Lakefront Site				%	
26.D				%	
27.Secondary Lot				%	
28.Rear Land up t					
29.Rear Land 5-20		**Total Acreage**		2.50	

Influence Codes

1.Un-Buildable
2.Excess Frtg
3.Topography
4.Size/Shape
5.Access
6.Deed Restricti
7.OPEN SPACE
8.Code Restricti
9.Fract Share

Acres

30.Rear Land 20-5
31.Rear Land 50+
32.Tillable/Pastu
33.Frm/OpnBlue/Cr
34.Farm/Open Spac
35.Farm/Open Spac
36.Farm/Open Spac
37.Treegrowth SW
38.Treegrowth MW
39.Treegrowth HW
40.Wasteland/RP
41.G
42.Mobile Home Si
43.PublicWtr/Sept
44.PrivateWtr/Sep
45.Lot improvemen
46.Miscellaneous

Inspection Witnessed By:

X Date

No./Date	Description	Date Insp.

Notes:
12/2/21 REV W/MRS- ADJ HEAT AND BATHS.

Whitefield

Whitefield

Map Lot 020-005-A | Account 568 | Location 334 NORTH HOWE ROAD | Card 1 Of 1 | 9/12/2023

Building Style **5 Garrison**		
0.	4.Cape	8.Log
1.Conv.	5.Garrison	9.Other
2.Ranch	6.Split	10.Farnhou
3.R Ranch	7.Contemp	11.Mfg Dbl
Dwelling Units **1**		
Other Units **0**		
Stories **2 Two Story**		
1.1	4.1.5	7.
2.2	5.1.75	8.
3.3	6.2.5	9.
Exterior Walls **1 Wood Siding**		
0.	4.Asbestos	8.Concrete
1.Wood	5.Stucco	9.Other
2.Vin/Al	6.Brick	10.Wd Shgl
3.Compos.	7.Stone	11.Cement
Roof Surface **1 Asphalt Shingles**		
1.Asphalt	4.Wood Sh	7.
2.Metal	5.Other	8.
3.Composit	6.	9.
SF Masonry Trim **0**		
OPEN-3-CUSTOM **0**		
OPEN-4-CUSTOM **0**		
Year Built **1970**		
Year Remodeled **0**		
Foundation **1 Concrete**		
1.Concrete	4.Wood	7.
2.C Block	5.Slab	8.
3.Br/Stone	6.Piers	9.
Basement **4 Full Basement**		
1.1/4 Bmt	4.Full Bmt	7.
2.1/2 Bmt	5.None	8.
3.3/4 Bmt	6.	9.None
Bsmt Gar # Cars **0**		
Wet Basement **1 Dry Basement**		
1.Dry	4.	7.
2.Damp	5.	8.
3.Wet	6.	9.

SF Bsmt Living **0**		
Fin Bsmt Grade **0 0**		
BASEMENT FLOOR **0**		
Heat Type **100%** **1 Hot Water BB**		
0.	4.Steam	8.Fl/Wall
1.HWBB	5.FWA	9.No Heat
2.HWCI	6.GravWA	10.Rad/BB
3.H Pump	7.Electric	11.Monitor
Cool Type **0%** **9 None**		
1.Refrig	4.W&C Air	7.
2.Evapor	5.Radheat	8.
3.H Pump	6.	9.None
Kitchen Style **1 New/Remodeled**		
1.New/Remo	4.Obsolete	7.
2.Typical	5.	8.
3.Old Type	6.	9.None
Bath(s) Style **1 New/modern**		
1.New/Modr	4.Obsolete	7.
2.Typical	5.	8.
3.Old Type	6.	9.None
# Rooms **0**		
# Bedrooms **0**		
# Full Baths **1**		
# Half Baths **0**		
# Addn Fixtures **0**		
# Fireplaces **0**		

TRIO Software
A Division of Harris Computer Systems

Layout **1 Typical**		
1.Typical	4.	7.
2.Inadeq	5.	8.
3.Horrid	6.	9.
Attic **9 None**		
1.1/4 Fin	4.Full Fin	7.
2.1/2 Fin	5.Fl/Stair	8.
3.3/4 Fin	6.	9.None
Insulation **1 Full**		
1.Full	4.Minimal	7.
2.Heavy	5.Partial	8.
3.Capped	6.	9.None
Unfinished % **0%**		
Grade & Factor **3 Average 100%**		
1.E Grade	4.B Grade	7.
2.D Grade	5.A Grade	8.SC Grade
3.C Grade	6.AA Grade	9.Same
SQFT (Footprint) **605**		
Condition **4 Average**		
1.Poor	4.Avg	7.V G
2.Fair	5.Avg+	8.Exc
3.Avg-	6.Good	9.Same
Phys. % Good **0%**		
Funct. % Good **100%**		
Functional Code **9 None**		
1.Incomp	4.	7.
2.O-Built	5.	8.Other
3.Damage	6.	9.None
Econ. % Good **100%**		
Economic Code **None**		
0.None	3.No Power	6.Bad Abut
1.Location	4.Generate	9.None
2.Encroach	5.SiteLimt	9.
Entrance Code **1 Interior Inspect**		
1.Interior	4.Vacant	7.
2.Refusal	5.Estimate	8.
3.Informed	6.	9.
Information Code **1 Owner**		
1.Owner	4.Agent	7.
2.Relative	5.Estimate	8.
3.Tenant	6.Other	9.

Date Inspected

Additions, Outbuildings & Improvements

Type	Year	Units	Grade	Cond	Phys.	Funct.	Sound Value
68 Wood Deck	2000	112	3 100	4	0 %	100 %	
24 Frame Shed	2000	240	2 100	3	0 %	100 %	
					%	%	
					%	%	
					%	%	
					%	%	
					%	%	
					%	%	
					%	%	
					%	%	

1.One Story Fram
2.Two Story Fram
3.Three Story Fr
4.1 & 1/2 Story
5.1 & 3/4 Story
6.2 & 1/2 Story
21.Open Frame Por
22.Encl Frame Por
23.Frame Garage
24.Frame Shed
25.Frame Bay Wind
26.1SFr Overhang
27.Unfin Basement
28.Unfinished Att
29.Finished Attic

Map Lot 022-018-A-1 Account 1950 Location MAIN STREET Card 1 Of 1 9/12/2023

BIRCH, ANDREW W
7 COLUMBIA STREET
AUGUSTA ME 04330

B5488P281

Property Data

Neighborhood **1 Whitefield**

Tree Growth Year **0**

X Coordinate

Y Coordinate

Zone/Land Use **11 Residential**

Secondary Zone

Topography **2 Rolling**

1.Level	4.Below St	7.
2.Rolling	5.Low	8.
3.Above St	6.Swampy	9.

Utilities

1.OutHouse	4.Dr Well	7.Cesspool
2.PblcWtr	5.Dug Well	8.LakeDraw
3.PblcSewr	6.Septic	9.None

Street **1 Paved**

1.Paved	4.Proposed	7.
2.Semi Imp	5.Private	8.
3.Gravel	6.	9.None

0

0

Sale Data

Sale Date

Price

Sale Type

1.Land	4.Mfg unit	7.
2.L & B	5.Other	8.
3.Building	6.	9.

Financing

1.Convent	4.Seller	7.
2.FHA/VA	5.Private	8.
3.Assumed	6.Cash	9.Unknown

Validity

1.Valid	4.Split	7.Changes
2.Related	5.Partial	8.Other
3.Distress	6.Exempt	9.

Verified

1.Buyer	4.Agent	7.Family
2.Seller	5.Pub Rec	8.Other
3.Lender	6.MLS	9.

Assessment Record

Year	Land	Buildings	Exempt	Total
2020	25,474	0	0	25,474
2021	25,474	0	0	25,474
2022	25,474	0	0	25,474
2023	25,474	0	0	25,474
2024	25,474	0	0	25,474

Land Data

Front Foot	Type	Effective Frontage	Effective Depth	Influence Factor	Influence Code
11.Base 100fft				%	
12.Delta Triangle				%	
13.Nabla Triangle				%	
14.Sec 101to200ff				%	
15.FF 201+Over				%	
				%	
				%	

Square Foot		Square Feet		
16.Regular Lot			%	
17.Secondary Lot			%	
18.Excess land			%	
19.Condominium			%	
20.Miscellaneous			%	
			%	
			%	

Fract. Acre	Acreage/Sites			
21.Commercial Sit	22	1.50	100 %	0
22.Base Lot	28	3.50	100 %	0
23.A	29	0.28	100 %	0
Acres			%	
24.B			%	
25.Lakefront Site			%	
26.D			%	
27.Secondary Lot			%	
28.Rear Land up t				
29.Rear Land 5-20				

Total Acreage 5.28

Influence Codes

1.Un-Buildable
2.Excess Frtg
3.Topography
4.Size/Shape
5.Access
6.Deed Restricti
7.OPEN SPACE
8.Code Restricti
9.Fract Share
Acres
30.Rear Land 20-5
31.Rear Land 50+
32.Tillable/Pastu
33.Frm/OpnBlue/Cr
34.Farm/Open Spac
35.Farm/Open Spac
36.Farm/Open Spac
37.Treegrowth SW
38.Treegrowth MW
39.Treegrowth HW
40.Wasteland/RP
41.G
42.Mobile Home Si
43.PublicWtr/Sept
44.PrivateWtr/Sep
45.Lot improvemen
46.Miscellaneous

Inspection Witnessed By:

X Date

No./Date	Description	Date Insp.

Notes:

'20- NEW LOT (5.28AC) CREATED FROM SPLIT OF M.022 L.018-A.

Whitefield

Whitefield

Map Lot 022-018-A-1 | Account 1950 | Location MAIN STREET | Card 1 Of 1 | 9/12/2023

Building Style		
0.	4.Cape	8.Log
1.Conv.	5.Garrison	9.Other
2.Ranch	6.Split	10.Farnhou
3.R Ranch	7.Contemp	11.Mfg Dbl

Dwelling Units

Other Units

Stories		
1.1	4.1.5	7.
2.2	5.1.75	8.
3.3	6.2.5	9.

Exterior Walls		
0.	4.Asbestos	8.Concrete
1.Wood	5.Stucco	9.Other
2.Vin/Al	6.Brick	10.Wd Shgl
3.Compos.	7.Stone	11.Cement

Roof Surface		
1.Asphalt	4.Wood Sh	7.
2.Metal	5.Other	8.
3.Composit	6.	9.

SF Masonry Trim

OPEN-3-CUSTOM

OPEN-4-CUSTOM

Year Built

Year Remodeled

Foundation		
1.Concrete	4.Wood	7.
2.C Block	5.Slab	8.
3.Br/Stone	6.Piers	9.

Basement		
1.1/4 Bmt	4.Full Bmt	7.
2.1/2 Bmt	5.None	8.
3.3/4 Bmt	6.	9.None

Bsmt Gar # Cars

Wet Basement		
1.Dry	4.	7.
2.Damp	5.	8.
3.Wet	6.	9.

SF Bsmt Living

Fin Bsmt Grade

BASEMENT FLOOR

Heat Type **100%**		
0.	4.Steam	8.Fl/Wall
1.HWBB	5.FWA	9.No Heat
2.HWCI	6.GravWA	10.Rad/BB
3.H Pump	7.Electric	11.Monitor

Cool Type **0%**		
1.Refrig	4.W&C Air	7.
2.Evapor	5.Radheat	8.
3.H Pump	6.	9.None

Kitchen Style		
1.New/Remo	4.Obsolete	7.
2.Typical	5.	8.
3.Old Type	6.	9.None

Bath(s) Style		
1.New/Modr	4.Obsolete	7.
2.Typical	5.	8.
3.Old Type	6.	9.None

Rooms

Bedrooms

Full Baths

Half Baths

Addn Fixtures

Fireplaces

TRIO Software
A Division of Harris Computer Systems

Layout		
1.Typical	4.	7.
2.Inadeq	5.	8.
3.Horrid	6.	9.

Attic		
1.1/4 Fin	4.Full Fin	7.
2.1/2 Fin	5.Fl/Stair	8.
3.3/4 Fin	6.	9.None

Insulation		
1.Full	4.Minimal	7.
2.Heavy	5.Partial	8.
3.Capped	6.	9.None

Unfinished %

Grade & Factor		
1.E Grade	4.B Grade	7.
2.D Grade	5.A Grade	8.SC Grade
3.C Grade	6.AA Grade	9.Same

SQFT (Footprint)

Condition		
1.Poor	4.Avg	7.V G
2.Fair	5.Avg+	8.Exc
3.Avg-	6.Good	9.Same

Phys. % Good

Funct. % Good

Functional Code		
1.Incomp	4.	7.
2.O-Built	5.	8.Other
3.Damage	6.	9.None

Econ. % Good

Economic Code		
0.None	3.No Power	6.Bad Abut
1.Location	4.Generate	9.None
2.Encroach	5.SiteLimt	9.

Entrance Code **0**		
1.Interior	4.Vacant	7.
2.Refusal	5.Estimate	8.
3.Informed	6.	9.

Information Code **0**		
1.Owner	4.Agent	7.
2.Relative	5.Estimate	8.
3.Tenant	6.Other	9.

Date Inspected

Additions, Outbuildings & Improvements

Type	Year	Units	Grade	Cond	Phys.	Funct.	Sound Value
					%	%	
					%	%	
					%	%	
					%	%	
					%	%	
					%	%	
					%	%	
					%	%	
					%	%	
					%	%	

1.One Story Fram
2.Two Story Fram
3.Three Story Fr
4.1 & 1/2 Story
5.1 & 3/4 Story
6.2 & 1/2 Story
21.Open Frame Por
22.Encl Frame Por
23.Frame Garage
24.Frame Shed
25.Frame Bay Wind
26.1SFr Overhang
27.Unfin Basement
28.Unfinished Att
29.Finished Attic

Map Lot 022-018-A | Account 1946 | Location MAIN STREET | Card 1 Of 1 | 9/12/2023

BIRCH, NANCY J
67 GARY L MAIETTA PARKWAY #3
SOUTH PORTLAND ME 04126

B5488P284

Previous Owner
BIRCH, HERBERT WILLIAM ESTATE OF
PO BOX 89

COOPERS MILLS ME 04341
Sale Date: 2/05/2020

Property Data

Neighborhood **1 Whitefield**

Tree Growth Year **0**

X Coordinate

Y Coordinate

Zone/Land Use **11 Residential**

Secondary Zone

Topography

1.Level	4.Below St	7.
2.Rolling	5.Low	8.
3.Above St	6.Swampy	9.

Utilities

1.OutHouse	4.Dr Well	7.Cesspool
2.PblcWtr	5.Dug Well	8.LakeDraw
3.PblcSewr	6.Septic	9.None

Street

1.Paved	4.Proposed	7.
2.Semi Imp	5.Private	8.
3.Gravel	6.	9.None

0

0

Sale Data

Sale Date **2/05/2020**

Price

Sale Type **1 Land Only**

1.Land	4.Mfg unit	7.
2.L & B	5.Other	8.
3.Building	6.	9.

Financing **9 Unknown**

1.Convent	4.Seller	7.
2.FHA/VA	5.Private	8.
3.Assumed	6.Cash	9.Unknown

Validity **2 Related Parties**

1.Valid	4.Split	7.Changes
2.Related	5.Partial	8.Other
3.Distress	6.Exempt	9.

Verified **7 Family Member**

1.Buyer	4.Agent	7.Family
2.Seller	5.Pub Rec	8.Other
3.Lender	6.MLS	9.

Assessment Record

Year	Land	Buildings	Exempt	Total
2020	23,105	0	0	23,105
2021	23,105	0	0	23,105
2022	23,105	0	0	23,105
2023	23,105	0	0	23,105
2024	23,105	0	0	23,105

Land Data

Front Foot	Type	Effective Frontage	Effective Depth	Influence Factor	Influence Code
11.Base 100fft				%	
12.Delta Triangle				%	
13.Nabla Triangle				%	
14.Sec 101to200ff				%	
15.FF 201+Over				%	
				%	
				%	
Square Foot		**Square Feet**			
16.Regular Lot				%	
17.Secondary Lot				%	
18.Excess land				%	
19.Condominium				%	
20.Miscellaneous				%	
				%	
				%	
Fract. Acre		**Acreage/Sites**			
21.Commercial Sit	22	1.50	100	%	0
22.Base Lot	28	2.07	100	%	0
23.A				%	
Acres				%	
24.B				%	
25.Lakefront Site				%	
26.D				%	
27.Secondary Lot				%	
28.Rear Land up t					
29.Rear Land 5-20					

Total Acreage 3.57

Influence Codes

1.Un-Buildable
2.Excess Frtg
3.Topography
4.Size/Shape
5.Access
6.Deed Restricti
7.OPEN SPACE
8.Code Restricti
9.Fract Share
Acres
30.Rear Land 20-5
31.Rear Land 50+
32.Tillable/Pastu
33.Frm/OpnBlue/Cr
34.Farm/Open Spac
35.Farm/Open Spac
36.Farm/Open Spac
37.Treegrowth SW
38.Treegrowth MW
39.Treegrowth HW
40.Wasteland/RP
41.G
42.Mobile Home Si
43.PublicWtr/Sept
44.PrivateWtr/Sep
45.Lot improvemen
46.Miscellaneous

Inspection Witnessed By:

X Date

No./Date	Description	Date Insp.

Notes:

'20- LAND RETAINED FROM LOT SPLIT (M.022-L.018) 15.89 ACRES (LAND ONLY); LAND SPLIT (5.28AC.) TO NEW LOT M.022 L.018-A-1 (LAND ONLY);
ADJ. REMAINING ACREAGE (3.57AC.) PER SURVEY PROVIDED; LOT THEN TRANSFERRED TO NANCY BIRCH.

Whitefield

Whitefield

Map Lot 022-018-A | Account 1946 | Location MAIN STREET | Card 1 Of 1 | 9/12/2023

Building Style		
0.	4.Cape	8.Log
1.Conv.	5.Garrison	9.Other
2.Ranch	6.Split	10.Farnhou
3.R Ranch	7.Contemp	11.Mfg Dbl

Dwelling Units

Other Units

Stories		
1.1	4.1.5	7.
2.2	5.1.75	8.
3.3	6.2.5	9.

Exterior Walls		
0.	4.Asbestos	8.Concrete
1.Wood	5.Stucco	9.Other
2.Vin/Al	6.Brick	10.Wd Shgl
3.Compos.	7.Stone	11.Cement

Roof Surface		
1.Asphalt	4.Wood Sh	7.
2.Metal	5.Other	8.
3.Composit	6.	9.

SF Masonry Trim

OPEN-3-CUSTOM

OPEN-4-CUSTOM

Year Built

Year Remodeled

Foundation		
1.Concrete	4.Wood	7.
2.C Block	5.Slab	8.
3.Br/Stone	6.Piers	9.

Basement		
1.1/4 Bmt	4.Full Bmt	7.
2.1/2 Bmt	5.None	8.
3.3/4 Bmt	6.	9.None

Bsmt Gar # Cars

Wet Basement		
1.Dry	4.	7.
2.Damp	5.	8.
3.Wet	6.	9.

SF Bsmt Living

Fin Bsmt Grade

BASEMENT FLOOR

Heat Type **100%**		
0.	4.Steam	8.Fl/Wall
1.HWBB	5.FWA	9.No Heat
2.HWCI	6.GravWA	10.Rad/BB
3.H Pump	7.Electric	11.Monitor

Cool Type **0%**		
1.Refrig	4.W&C Air	7.
2.Evapor	5.Radheat	8.
3.H Pump	6.	9.None

Kitchen Style		
1.New/Remo	4.Obsolete	7.
2.Typical	5.	8.
3.Old Type	6.	9.None

Bath(s) Style		
1.New/Modr	4.Obsolete	7.
2.Typical	5.	8.
3.Old Type	6.	9.None

Rooms

Bedrooms

Full Baths

Half Baths

Addn Fixtures

Fireplaces

TRIO Software
A Division of Harris Computer Systems

Layout		
1.Typical	4.	7.
2.Inadeq	5.	8.
3.Horrid	6.	9.

Attic		
1.1/4 Fin	4.Full Fin	7.
2.1/2 Fin	5.Fl/Stair	8.
3.3/4 Fin	6.	9.None

Insulation		
1.Full	4.Minimal	7.
2.Heavy	5.Partial	8.
3.Capped	6.	9.None

Unfinished %

Grade & Factor		
1.E Grade	4.B Grade	7.
2.D Grade	5.A Grade	8.SC Grade
3.C Grade	6.AA Grade	9.Same

SQFT (Footprint)

Condition		
1.Poor	4.Avg	7.V G
2.Fair	5.Avg+	8.Exc
3.Avg-	6.Good	9.Same

Phys. % Good

Funct. % Good

Functional Code		
1.Incomp	4.	7.
2.O-Built	5.	8.Other
3.Damage	6.	9.None

Econ. % Good

Economic Code		
0.None	3.No Power	6.Bad Abut
1.Location	4.Generate	9.None
2.Encroach	5.SiteLimt	9.

Entrance Code **0**		
1.Interior	4.Vacant	7.
2.Refusal	5.Estimate	8.
3.Informed	6.	9.

Information Code **0**		
1.Owner	4.Agent	7.
2.Relative	5.Estimate	8.
3.Tenant	6.Other	9.

Date Inspected

Additions, Outbuildings & Improvements

Type	Year	Units	Grade	Cond	Phys.	Funct.	Sound Value
					%	%	
					%	%	
					%	%	
					%	%	
					%	%	
					%	%	
					%	%	
					%	%	
					%	%	
					%	%	

1.One Story Fram
2.Two Story Fram
3.Three Story Fr
4.1 & 1/2 Story
5.1 & 3/4 Story
6.2 & 1/2 Story
21.Open Frame Por
22.Encl Frame Por
23.Frame Garage
24.Frame Shed
25.Frame Bay Wind
26.1SFr Overhang
27.Unfin Basement
28.Unfinished Att
29.Finished Attic

Map Lot 017-057-1 Account 1908 Location 45 MILLS ROAD Card 1 Of 1 9/12/2023

BISHOP, CHRISTOPHER
45 MILLS ROAD
WHITEFIELD ME 04353

B5115P48

Property Data

Neighborhood **1 Whitefield**

Tree Growth Year **0**

X Coordinate **0**

Y Coordinate **0**

Zone/Land Use **11 Residential**

Secondary Zone

Topography **2 Rolling**

1.Level	4.Below St	7.
2.Rolling	5.Low	8.
3.Above St	6.Swampy	9.

Utilities

1.OutHouse	4.Dr Well	7.Cesspool
2.PblcWtr	5.Dug Well	8.LakeDraw
3.PblcSewr	6.Septic	9.None

Street **1 Paved**

1.Paved	4.Proposed	7.
2.Semi Imp	5.Private	8.
3.Gravel	6.	9.None

0

0

Sale Data

Sale Date

Price

Sale Type

1.Land	4.Mfg unit	7.
2.L & B	5.Other	8.
3.Building	6.	9.

Financing

1.Convent	4.Seller	7.
2.FHA/VA	5.Private	8.
3.Assumed	6.Cash	9.Unknown

Validity

1.Valid	4.Split	7.Changes
2.Related	5.Partial	8.Other
3.Distress	6.Exempt	9.

Verified

1.Buyer	4.Agent	7.Family
2.Seller	5.Pub Rec	8.Other
3.Lender	6.MLS	9.

Assessment Record

Year	Land	Buildings	Exempt	Total
2017	22,550	0	0	22,550
2018	22,550	0	0	22,550
2019	22,550	0	0	22,550
2020	22,550	0	0	22,550
2021	22,550	0	0	22,550
2022	22,550	0	0	22,550
2023	22,550	0	0	22,550
2024	22,550	30,934	0	53,484

Land Data

Front Foot	Type	Effective Frontage	Effective Depth	Influence Factor	Influence Code
11.Base 100fft				%	
12.Delta Triangle				%	
13.Nabla Triangle				%	
14.Sec 101to200ff				%	
15.FF 201+Over				%	
				%	
				%	
Square Foot		**Square Feet**			
16.Regular Lot				%	
17.Secondary Lot				%	
18.Excess land				%	
19.Condominium				%	
20.Miscellaneous				%	
				%	
				%	
Fract. Acre		**Acreage/Sites**			
21.Commercial Sit	22	1.50	100	%	0
22.Base Lot	28	1.70	100	%	0
23.A				%	
Acres				%	
24.B				%	
25.Lakefront Site				%	
26.D				%	
27.Secondary Lot				%	
28.Rear Land up t					
29.Rear Land 5-20					

Total Acreage 3.20

Influence Codes

1.Un-Buildable
2.Excess Frtg
3.Topography
4.Size/Shape
5.Access
6.Deed Restricti
7.OPEN SPACE
8.Code Restricti
9.Fract Share
Acres
30.Rear Land 20-5
31.Rear Land 50+
32.Tillable/Pastu
33.Frm/OpnBlue/Cr
34.Farm/Open Spac
35.Farm/Open Spac
36.Farm/Open Spac
37.Treegrowth SW
38.Treegrowth MW
39.Treegrowth HW
40.Wasteland/RP
41.G
42.Mobile Home Si
43.PublicWtr/Sept
44.PrivateWtr/Sep
45.Lot improvemen
46.Miscellaneous

Inspection Witnessed By:

X Date

No./Date	Description	Date Insp.

Notes:

5/8/23 ADD NEW HSE START.
'17- NEW LOT 3.20 AC. CREATED FROM SPLIT OF M.17 - L. 57

Whitefield

Whitefield

Map Lot 017-057-1 | Account 1908 | Location 45 MILLS ROAD | Card 1 Of 1 | 9/12/2023

Building Style	**1 Conventional**	
0.	4.Cape	8.Log
1.Conv.	5.Garrison	9.Other
2.Ranch	6.Split	10.Farnhou
3.R Ranch	7.Contemp	11.Mfg Dbl
Dwelling Units	**1**	
Other Units	**0**	
Stories	**4 One & 1/2 Story**	
1.1	4.1.5	7.
2.2	5.1.75	8.
3.3	6.2.5	9.
Exterior Walls	**2 Vinyl/Aluminum**	
0.	4.Asbestos	8.Concrete
1.Wood	5.Stucco	9.Other
2.Vin/Al	6.Brick	10.Wd Shgl
3.Compos.	7.Stone	11.Cement
Roof Surface	**2 Sheet Metal**	
1.Asphalt	4.Wood Sh	7.
2.Metal	5.Other	8.
3.Composit	6.	9.
SF Masonry Trim	**0**	
OPEN-3-CUSTOM	**0**	
OPEN-4-CUSTOM	**0**	
Year Built	**2022**	
Year Remodeled	**0**	
Foundation	**5 Concrete Slab**	
1.Concrete	4.Wood	7.
2.C Block	5.Slab	8.
3.Br/Stone	6.Piers	9.
Basement	**9 No Basement**	
1.1/4 Bmt	4.Full Bmt	7.
2.1/2 Bmt	5.None	8.
3.3/4 Bmt	6.	9.None
Bsmt Gar # Cars	**0**	
Wet Basement	**9 No Basement**	
1.Dry	4.	7.
2.Damp	5.	8.
3.Wet	6.	9.

SF Bsmt Living	**0**	
Fin Bsmt Grade	**0 0**	
BASEMENT FLOOR	**0**	
Heat Type	**100%**	**1 Hot Water BB**
0.	4.Steam	8.Fl/Wall
1.HWBB	5.FWA	9.No Heat
2.HWCI	6.GravWA	10.Rad/BB
3.H Pump	7.Electric	11.Monitor
Cool Type	**0%**	**9 None**
1.Refrig	4.W&C Air	7.
2.Evapor	5.Radheat	8.
3.H Pump	6.	9.None
Kitchen Style	**2 Typical**	
1.New/Remo	4.Obsolete	7.
2.Typical	5.	8.
3.Old Type	6.	9.None
Bath(s) Style	**2 Typical Bath(s)**	
1.New/Modr	4.Obsolete	7.
2.Typical	5.	8.
3.Old Type	6.	9.None
# Rooms	**0**	
# Bedrooms	**0**	
# Full Baths	**2**	
# Half Baths	**0**	
# Addn Fixtures	**0**	
# Fireplaces	**0**	

TRIO Software
A Division of Harris Computer Systems

Layout	**1 Typical**	
1.Typical	4.	7.
2.Inadeq	5.	8.
3.Horrid	6.	9.
Attic	**9 None**	
1.1/4 Fin	4.Full Fin	7.
2.1/2 Fin	5.Fl/Stair	8.
3.3/4 Fin	6.	9.None
Insulation	**1 Full**	
1.Full	4.Minimal	7.
2.Heavy	5.Partial	8.
3.Capped	6.	9.None
Unfinished %	**0%**	
Grade & Factor	**3 Average 100%**	
1.E Grade	4.B Grade	7.
2.D Grade	5.A Grade	8.SC Grade
3.C Grade	6.AA Grade	9.Same
SQFT (Footprint)	**600**	
Condition	**4 Average**	
1.Poor	4.Avg	7.V G
2.Fair	5.Avg+	8.Exc
3.Avg-	6.Good	9.Same
Phys. % Good	**0%**	
Funct. % Good	**35%**	
Functional Code	**1 Incomplete**	
1.Incomp	4.	7.
2.O-Built	5.	8.Other
3.Damage	6.	9.None
Econ. % Good	**100%**	
Economic Code	**None**	
0.None	3.No Power	6.Bad Abut
1.Location	4.Generate	9.None
2.Encroach	5.SiteLimt	9.
Entrance Code	**0**	
1.Interior	4.Vacant	7.
2.Refusal	5.Estimate	8.
3.Informed	6.	9.
Information Code	**0**	
1.Owner	4.Agent	7.
2.Relative	5.Estimate	8.
3.Tenant	6.Other	9.

Date Inspected

Additions, Outbuildings & Improvements

Type	Year	Units	Grade	Cond	Phys.	Funct.	Sound Value
					%	%	
					%	%	
					%	%	
					%	%	
					%	%	
					%	%	
					%	%	
					%	%	
					%	%	
					%	%	

1.One Story Fram
2.Two Story Fram
3.Three Story Fr
4.1 & 1/2 Story
5.1 & 3/4 Story
6.2 & 1/2 Story
21.Open Frame Por
22.Encl Frame Por
23.Frame Garage
24.Frame Shed
25.Frame Bay Wind
26.1SFr Overhang
27.Unfin Basement
28.Unfinished Att
29.Finished Attic

Map Lot 022-004-B | Account 1715 | Location 94 MAIN STREET | Card 1 Of 1 | 9/12/2023

BLACK TREE REAL ESTATE
9072 SILVER LAKE DRIVE
CEDAR HILLS UT 84062

B4465P297

Previous Owner
REAL
9072 SILVER LAKE DRIVE

CEDAR HILLS UT 84062
Sale Date: 11/15/2011

Previous Owner
MORIN ANDREW
94 MAIN STREET

WHITEFIELD ME 04353
Sale Date: 9/13/2007

Inspection Witnessed By:

X Date

No./Date	Description	Date Insp.

Notes:

11/29/21 - REV, NAH. DOG OUT. ADD 2 WD'S NPA, EST DIMS.

Whitefield

Property Data

Neighborhood **1 Whitefield**

Tree Growth Year **0**

X Coordinate **0**

Y Coordinate **0**

Zone/Land Use **11 Residential**

Secondary Zone

Topography **1 Level**

1.Level	4.Below St	7.
2.Rolling	5.Low	8.
3.Above St	6.Swampy	9.

Utilities **4 Drilled Well** **6 Septic System**

1.OutHouse	4.Dr Well	7.Cesspool
2.PblcWtr	5.Dug Well	8.LakeDraw
3.PblcSewr	6.Septic	9.None

Street **1 Paved**

1.Paved	4.Proposed	7.
2.Semi Imp	5.Private	8.
3.Gravel	6.	9.None

0

0

Sale Data

Sale Date **11/15/2011**

Price **150,000**

Sale Type **2 Land & Buildings**

1.Land	4.Mfg unit	7.
2.L & B	5.Other	8.
3.Building	6.	9.

Financing **9 Unknown**

1.Convent	4.Seller	7.
2.FHA/VA	5.Private	8.
3.Assumed	6.Cash	9.Unknown

Validity **2 Related Parties**

1.Valid	4.Split	7.Changes
2.Related	5.Partial	8.Other
3.Distress	6.Exempt	9.

Verified **5 Public Record**

1.Buyer	4.Agent	7.Family
2.Seller	5.Pub Rec	8.Other
3.Lender	6.MLS	9.

Assessment Record

Year	Land	Buildings	Exempt	Total
2011	28,630	96,733	0	125,363
2012	28,630	96,733	0	125,363
2013	30,300	96,733	0	127,033
2014	30,300	96,733	0	127,033
2015	30,300	96,733	0	127,033
2016	30,300	96,733	0	127,033
2017	30,300	96,733	0	127,033
2018	30,300	96,733	0	127,033
2019	30,300	96,733	0	127,033
2020	30,300	96,733	0	127,033
2021	30,300	96,733	0	127,033
2022	30,300	96,733	0	127,033
2023	30,300	97,658	0	127,958
2024	30,300	97,658	0	127,958

Land Data

Front Foot	Type	Effective Frontage	Effective Depth	Influence Factor	Influence Code
11.Base 100fft				%	
12.Delta Triangle				%	
13.Nabla Triangle				%	
14.Sec 101to200ff				%	
15.FF 201+Over				%	
				%	
				%	
Square Foot		**Square Feet**			
16.Regular Lot				%	
17.Secondary Lot				%	
18.Excess land				%	
19.Condominium				%	
20.Miscellaneous				%	
				%	
				%	
Fract. Acre		**Acreage/Sites**			
21.Commercial Sit	22	1.50	100	%	0
22.Base Lot	28	0.20	100	%	0
23.A	45	1.00	100	%	0
Acres				%	
24.B				%	
25.Lakefront Site				%	
26.D				%	
27.Secondary Lot				%	
28.Rear Land up t					
29.Rear Land 5-20					

Total Acreage 1.70

Influence Codes

1.Un-Buildable
2.Excess Frtg
3.Topography
4.Size/Shape
5.Access
6.Deed Restricti
7.OPEN SPACE
8.Code Restricti
9.Fract Share
Acres
30.Rear Land 20-5
31.Rear Land 50+
32.Tillable/Pastu
33.Frm/OpnBlue/Cr
34.Farm/Open Spac
35.Farm/Open Spac
36.Farm/Open Spac
37.Treegrowth SW
38.Treegrowth MW
39.Treegrowth HW
40.Wasteland/RP
41.G
42.Mobile Home Si
43.PublicWtr/Sept
44.PrivateWtr/Sep
45.Lot improvemen
46.Miscellaneous

Whitefield

Map Lot 022-004-B | Account 1715 | Location 94 MAIN STREET | Card 1 Of 1 | 9/12/2023

Building Style **1 Conventional**		
0.	4.Cape	8.Log
1.Conv.	5.Garrison	9.Other
2.Ranch	6.Split	10.Farnhou
3.R Ranch	7.Contemp	11.Mfg Dbl
Dwelling Units **1**		
Other Units **0**		
Stories **2 Two Story**		
1.1	4.1.5	7.
2.2	5.1.75	8.
3.3	6.2.5	9.
Exterior Walls **1 Wood Siding**		
0.	4.Asbestos	8.Concrete
1.Wood	5.Stucco	9.Other
2.Vin/Al	6.Brick	10.Wd Shgl
3.Compos.	7.Stone	11.Cement
Roof Surface **1 Asphalt Shingles**		
1.Asphalt	4.Wood Sh	7.
2.Metal	5.Other	8.
3.Composit	6.	9.
SF Masonry Trim **0**		
OPEN-3-CUSTOM **0**		
OPEN-4-CUSTOM **0**		
Year Built **1900**		
Year Remodeled **1996**		
Foundation **3 Brick &/or Stone**		
1.Concrete	4.Wood	7.
2.C Block	5.Slab	8.
3.Br/Stone	6.Piers	9.
Basement **4 Full Basement**		
1.1/4 Bmt	4.Full Bmt	7.
2.1/2 Bmt	5.None	8.
3.3/4 Bmt	6.	9.None
Bsmt Gar # Cars **0**		
Wet Basement **2 Damp Basement**		
1.Dry	4.	7.
2.Damp	5.	8.
3.Wet	6.	9.

SF Bsmt Living **0**		
Fin Bsmt Grade **0 0**		
BASEMENT FLOOR **0**		
Heat Type **100% 4 Steam**		
0.	4.Steam	8.Fl/Wall
1.HWBB	5.FWA	9.No Heat
2.HWCI	6.GravWA	10.Rad/BB
3.H Pump	7.Electric	11.Monitor
Cool Type **0% 9 None**		
1.Refrig	4.W&C Air	7.
2.Evapor	5.Radheat	8.
3.H Pump	6.	9.None
Kitchen Style **1 New/Remodeled**		
1.New/Remo	4.Obsolete	7.
2.Typical	5.	8.
3.Old Type	6.	9.None
Bath(s) Style **1 New/modern**		
1.New/Modr	4.Obsolete	7.
2.Typical	5.	8.
3.Old Type	6.	9.None
# Rooms **8**		
# Bedrooms **5**		
# Full Baths **2**		
# Half Baths **0**		
# Addn Fixtures **1**		
# Fireplaces **0**		

TRIO Software
A Division of Harris Computer Systems

Layout **1 Typical**		
1.Typical	4.	7.
2.Inadeq	5.	8.
3.Horrid	6.	9.
Attic **9 None**		
1.1/4 Fin	4.Full Fin	7.
2.1/2 Fin	5.Fl/Stair	8.
3.3/4 Fin	6.	9.None
Insulation **1 Full**		
1.Full	4.Minimal	7.
2.Heavy	5.Partial	8.
3.Capped	6.	9.None
Unfinished % **0%**		
Grade & Factor **3 Average 100%**		
1.E Grade	4.B Grade	7.
2.D Grade	5.A Grade	8.SC Grade
3.C Grade	6.AA Grade	9.Same
SQFT (Footprint) **1272**		
Condition **3 Below Average**		
1.Poor	4.Avg	7.V G
2.Fair	5.Avg+	8.Exc
3.Avg-	6.Good	9.Same
Phys. % Good **0%**		
Funct. % Good **100%**		
Functional Code **9 None**		
1.Incomp	4.	7.
2.O-Built	5.	8.Other
3.Damage	6.	9.None
Econ. % Good **100%**		
Economic Code **None**		
0.None	3.No Power	6.Bad Abut
1.Location	4.Generate	9.None
2.Encroach	5.SiteLimt	9.
Entrance Code **0**		
1.Interior	4.Vacant	7.
2.Refusal	5.Estimate	8.
3.Informed	6.	9.
Information Code **0**		
1.Owner	4.Agent	7.
2.Relative	5.Estimate	8.
3.Tenant	6.Other	9.

Date Inspected

Additions, Outbuildings & Improvements

Type	Year	Units	Grade	Cond	Phys.	Funct.	Sound Value
68 Wood Deck	1996	96	3 100	4	0 %	100 %	
68 Wood Deck	1996	128	3 100	4	0 %	100 %	
					%	%	
					%	%	
					%	%	
					%	%	
					%	%	
					%	%	
					%	%	
					%	%	

1.One Story Fram
2.Two Story Fram
3.Three Story Fr
4.1 & 1/2 Story
5.1 & 3/4 Story
6.2 & 1/2 Story
21.Open Frame Por
22.Encl Frame Por
23.Frame Garage
24.Frame Shed
25.Frame Bay Wind
26.1SFr Overhang
27.Unfin Basement
28.Unfinished Att
29.Finished Attic

Map Lot 001-021-A | Account 1245 | Location THAYER ROAD | Card 1 Of 1 | 9/12/2023

BLAGDEN, ROBERT L
842 GARDINER ROAD
WISCASSET ME 04578

B3891P59

Previous Owner
PAGURKO BUILDERS INC
P.O. BOX 795

NEWCASTLE ME 04553
Sale Date: 8/07/2007

Inspection Witnessed By:

X Date

No./Date	Description	Date Insp.

Notes:

Whitefield

Property Data

Neighborhood **1 Whitefield**

Tree Growth Year **0**

X Coordinate **0**

Y Coordinate **0**

Zone/Land Use **11 Residential**

Secondary Zone

Topography **2 Rolling** **9**

1.Level 4.Below St 7.
2.Rolling 5.Low 8.
3.Above St 6.Swampy 9.

Utilities **9 None** **9 None**

1.OutHouse 4.Dr Well 7.Cesspool
2.PblcWtr 5.Dug Well 8.LakeDraw
3.PblcSewr 6.Septic 9.None

Street **1 Paved**

1.Paved 4.Proposed 7.
2.Semi Imp 5.Private 8.
3.Gravel 6. 9.None

0

0

Sale Data

Sale Date **8/07/2007**

Price **20,500**

Sale Type **1 Land Only**

1.Land 4.Mfg unit 7.
2.L & B 5.Other 8.
3.Building 6. 9.

Financing **9 Unknown**

1.Convent 4.Seller 7.
2.FHA/VA 5.Private 8.
3.Assumed 6.Cash 9.Unknown

Validity **3 Distressed Sale**

1.Valid 4.Split 7.Changes
2.Related 5.Partial 8.Other
3.Distress 6.Exempt 9.

Verified **5 Public Record**

1.Buyer 4.Agent 7.Family
2.Seller 5.Pub Rec 8.Other
3.Lender 6.MLS 9.

Assessment Record

Year	Land	Buildings	Exempt	Total
2011	12,375	0	0	12,375
2012	12,375	0	0	12,375
2013	206,250	0	0	206,250
2014	42,125	0	0	42,125
2015	42,125	0	0	42,125
2016	42,125	0	0	42,125
2017	42,125	0	0	42,125
2018	42,125	0	0	42,125
2019	42,125	0	0	42,125
2020	42,125	0	0	42,125
2021	42,125	0	0	42,125
2022	42,125	0	0	42,125
2023	42,125	0	0	42,125
2024	42,125	0	0	42,125

Land Data

Front Foot	Type	Effective Frontage	Effective Depth	Influence Factor	Influence Code
11.Base 100fft				%	
12.Delta Triangle				%	
13.Nabla Triangle				%	
14.Sec 101to200ff				%	
15.FF 201+Over				%	
				%	
				%	
Square Foot		**Square Feet**			
16.Regular Lot				%	
17.Secondary Lot				%	
18.Excess land				%	
19.Condominium				%	
20.Miscellaneous				%	
				%	
				%	
Fract. Acre		**Acreage/Sites**			
21.Commercial Sit	22	1.50	100	%	0
22.Base Lot	28	3.50	100	%	0
23.A	29	15.00	100	%	0
Acres	30	7.50	100	%	0
24.B				%	
25.Lakefront Site				%	
26.D				%	
27.Secondary Lot					
28.Rear Land up t					
29.Rear Land 5-20					

Total Acreage 27.50

Influence Codes

1.Un-Buildable
2.Excess Frtg
3.Topography
4.Size/Shape
5.Access
6.Deed Restricti
7.OPEN SPACE
8.Code Restricti
9.Fract Share
Acres
30.Rear Land 20-5
31.Rear Land 50+
32.Tillable/Pastu
33.Frm/OpnBlue/Cr
34.Farm/Open Spac
35.Farm/Open Spac
36.Farm/Open Spac
37.Treegrowth SW
38.Treegrowth MW
39.Treegrowth HW
40.Wasteland/RP
41.G
42.Mobile Home Si
43.PublicWtr/Sept
44.PrivateWtr/Sep
45.Lot improvemen
46.Miscellaneous

Whitefield

Map Lot 001-021-A | Account 1245 | Location THAYER ROAD | Card 1 Of 1 | 9/12/2023

Building Style		
0.	4.Cape	8.Log
1.Conv.	5.Garrison	9.Other
2.Ranch	6.Split	10.Farnhou
3.R Ranch	7.Contemp	11.Mfg Dbl

Dwelling Units

Other Units

Stories		
1.1	4.1.5	7.
2.2	5.1.75	8.
3.3	6.2.5	9.

Exterior Walls		
0.	4.Asbestos	8.Concrete
1.Wood	5.Stucco	9.Other
2.Vin/Al	6.Brick	10.Wd Shgl
3.Compos.	7.Stone	11.Cement

Roof Surface		
1.Asphalt	4.Wood Sh	7.
2.Metal	5.Other	8.
3.Composit	6.	9.

SF Masonry Trim

OPEN-3-CUSTOM

OPEN-4-CUSTOM

Year Built

Year Remodeled

Foundation		
1.Concrete	4.Wood	7.
2.C Block	5.Slab	8.
3.Br/Stone	6.Piers	9.

Basement		
1.1/4 Bmt	4.Full Bmt	7.
2.1/2 Bmt	5.None	8.
3.3/4 Bmt	6.	9.None

Bsmt Gar # Cars

Wet Basement		
1.Dry	4.	7.
2.Damp	5.	8.
3.Wet	6.	9.

SF Bsmt Living

Fin Bsmt Grade

BASEMENT FLOOR

Heat Type **100%**		
0.	4.Steam	8.Fl/Wall
1.HWBB	5.FWA	9.No Heat
2.HWCI	6.GravWA	10.Rad/BB
3.H Pump	7.Electric	11.Monitor

Cool Type **0%**		
1.Refrig	4.W&C Air	7.
2.Evapor	5.Radheat	8.
3.H Pump	6.	9.None

Kitchen Style		
1.New/Remo	4.Obsolete	7.
2.Typical	5.	8.
3.Old Type	6.	9.None

Bath(s) Style		
1.New/Modr	4.Obsolete	7.
2.Typical	5.	8.
3.Old Type	6.	9.None

Rooms

Bedrooms

Full Baths

Half Baths

Addn Fixtures

Fireplaces

TRIO Software
A Division of Harris Computer Systems

Layout		
1.Typical	4.	7.
2.Inadeq	5.	8.
3.Horrid	6.	9.

Attic		
1.1/4 Fin	4.Full Fin	7.
2.1/2 Fin	5.Fl/Stair	8.
3.3/4 Fin	6.	9.None

Insulation		
1.Full	4.Minimal	7.
2.Heavy	5.Partial	8.
3.Capped	6.	9.None

Unfinished %

Grade & Factor		
1.E Grade	4.B Grade	7.
2.D Grade	5.A Grade	8.SC Grade
3.C Grade	6.AA Grade	9.Same

SQFT (Footprint)

Condition		
1.Poor	4.Avg	7.V G
2.Fair	5.Avg+	8.Exc
3.Avg-	6.Good	9.Same

Phys. % Good

Funct. % Good

Functional Code		
1.Incomp	4.	7.
2.O-Built	5.	8.Other
3.Damage	6.	9.None

Econ. % Good

Economic Code		
0.None	3.No Power	6.Bad Abut
1.Location	4.Generate	9.None
2.Encroach	5.SiteLimt	9.

Entrance Code **0**		
1.Interior	4.Vacant	7.
2.Refusal	5.Estimate	8.
3.Informed	6.	9.

Information Code **0**		
1.Owner	4.Agent	7.
2.Relative	5.Estimate	8.
3.Tenant	6.Other	9.

Date Inspected

Additions, Outbuildings & Improvements

Type	Year	Units	Grade	Cond	Phys.	Funct.	Sound Value
					%	%	
					%	%	
					%	%	
					%	%	
					%	%	
					%	%	
					%	%	
					%	%	
					%	%	
					%	%	

1.One Story Fram
2.Two Story Fram
3.Three Story Fr
4.1 & 1/2 Story
5.1 & 3/4 Story
6.2 & 1/2 Story
21.Open Frame Por
22.Encl Frame Por
23.Frame Garage
24.Frame Shed
25.Frame Bay Wind
26.1SFr Overhang
27.Unfin Basement
28.Unfinished Att
29.Finished Attic

Map Lot 014-005-B | Account 110 | Location 239 HILTON ROAD | Card 1 Of 1 | 9/12/2023

BLAIR, ANNE'DORA THERSE
239 HILTON ROAD
WHITEFIELD ME 04353

B3582P304 B5953P144

Previous Owner
BISHOP, CHRISTOPHER S
BISHOP, ANNE-DORA T
239 HILTON ROAD
WHITEFIELD ME 04353
Sale Date: 11/15/2022

Previous Owner
JACKSON TODD & TAMMY L.
239 HILTON ROAD

WHITEFIELD ME 04353
Sale Date: 10/31/2005

Inspection Witnessed By:

X Date

No./Date	Description	Date Insp.

Notes:

5/3/23 NAH- M&L NEW HOUSE INC. +MVR.
5/31/22 NAH OLD MH GONE - MVR, HSE START EST AFTER 4/1/22
11/15/21 REV VAC- ADD SLAB FOR GAR, ADD SHEDS, REMOVE "1s APARTMENTS." FOR SW- REMOVE MH.

Whitefield

Property Data

Neighborhood **99 Whitefield**

Tree Growth Year **0**

X Coordinate **0**

Y Coordinate **0**

Zone/Land Use **11 Residential**

Secondary Zone

Topography **1 Level**

1.Level	4.Below St	7.
2.Rolling	5.Low	8.
3.Above St	6.Swampy	9.

Utilities **4 Drilled Well** **6 Septic System**

1.OutHouse	4.Dr Well	7.Cesspool
2.PblcWtr	5.Dug Well	8.LakeDraw
3.PblcSewr	6.Septic	9.None

Street **1 Paved**

1.Paved	4.Proposed	7.
2.Semi Imp	5.Private	8.
3.Gravel	6.	9.None

0

0

Sale Data

Sale Date **11/15/2022**

Price

Sale Type **2 Land & Buildings**

1.Land	4.Mfg unit	7.
2.L & B	5.Other	8.
3.Building	6.	9.

Financing **9 Unknown**

1.Convent	4.Seller	7.
2.FHA/VA	5.Private	8.
3.Assumed	6.Cash	9.Unknown

Validity **8 Other Non Valid**

1.Valid	4.Split	7.Changes
2.Related	5.Partial	8.Other
3.Distress	6.Exempt	9.

Verified **5 Public Record**

1.Buyer	4.Agent	7.Family
2.Seller	5.Pub Rec	8.Other
3.Lender	6.MLS	9.

Assessment Record

Year	Land	Buildings	Exempt	Total
2011	28,695	73,916	0	102,611
2012	28,695	73,916	0	102,611
2013	30,450	73,916	0	104,366
2014	30,450	73,916	0	104,366
2015	30,450	73,916	0	104,366
2016	30,450	73,916	0	104,366
2017	30,450	73,916	0	104,366
2018	30,450	73,916	0	104,366
2019	30,450	73,916	0	104,366
2020	30,450	73,916	0	104,366
2021	30,450	73,916	0	104,366
2022	30,450	73,916	0	104,366
2023	30,450	7,500	0	37,950
2024	30,450	86,971	19,000	98,421

Land Data

Front Foot

11.Base 100fft
12.Delta Triangle
13.Nabla Triangle
14.Sec 101to200ff
15.FF 201+Over

Square Foot

16.Regular Lot
17.Secondary Lot
18.Excess land
19.Condominium
20.Miscellaneous

Fract. Acre

21.Commercial Sit
22.Base Lot
23.A

Acres

24.B
25.Lakefront Site
26.D
27.Secondary Lot
28.Rear Land up t
29.Rear Land 5-20

Type	Effective Frontage	Effective Depth	Influence Factor	Influence Code
			%	
			%	
			%	
			%	
			%	
			%	
			%	
	Square Feet			
			%	
			%	
			%	
			%	
			%	
			%	
			%	
	Acreage/Sites			
22	1.50	100	%	0
28	0.30	100	%	0
45	1.00	100	%	0
			%	
			%	
			%	
			%	

Total Acreage 1.80

Influence Codes

1.Un-Buildable
2.Excess Frtg
3.Topography
4.Size/Shape
5.Access
6.Deed Restricti
7.OPEN SPACE
8.Code Restricti
9.Fract Share

Acres

30.Rear Land 20-5
31.Rear Land 50+
32.Tillable/Pastu
33.Frm/OpnBlue/Cr
34.Farm/Open Spac
35.Farm/Open Spac
36.Farm/Open Spac
37.Treegrowth SW
38.Treegrowth MW
39.Treegrowth HW
40.Wasteland/RP
41.G
42.Mobile Home Si
43.PublicWtr/Sept
44.PrivateWtr/Sep
45.Lot improvemen
46.Miscellaneous

Whitefield

Map Lot 014-005-B | Account 110 | Location 239 HILTON ROAD | Card 1 Of 1 | 9/12/2023

Building Style	**2 Ranch**	
0.	4.Cape	8.Log
1.Conv.	5.Garrison	9.Other
2.Ranch	6.Split	10.Farnhou
3.R Ranch	7.Contemp	11.Mfg Dbl
Dwelling Units	**1**	
Other Units	**0**	
Stories	**1 One Story**	
1.1	4.1.5	7.
2.2	5.1.75	8.
3.3	6.2.5	9.
Exterior Walls	**2 Vinyl/Aluminum**	
0.	4.Asbestos	8.Concrete
1.Wood	5.Stucco	9.Other
2.Vin/Al	6.Brick	10.Wd Shgl
3.Compos.	7.Stone	11.Cement
Roof Surface	**2 Sheet Metal**	
1.Asphalt	4.Wood Sh	7.
2.Metal	5.Other	8.
3.Composit	6.	9.
SF Masonry Trim	**0**	
OPEN-3-CUSTOM	**0**	
OPEN-4-CUSTOM	**0**	
Year Built	**2022**	
Year Remodeled	**0**	
Foundation	**5 Concrete Slab**	
1.Concrete	4.Wood	7.
2.C Block	5.Slab	8.
3.Br/Stone	6.Piers	9.
Basement	**9 No Basement**	
1.1/4 Bmt	4.Full Bmt	7.
2.1/2 Bmt	5.None	8.
3.3/4 Bmt	6.	9.None
Bsmt Gar # Cars	**0**	
Wet Basement	**9 No Basement**	
1.Dry	4.	7.
2.Damp	5.	8.
3.Wet	6.	9.

SF Bsmt Living	**0**	
Fin Bsmt Grade	**0 0**	
BASEMENT FLOOR	**0**	
Heat Type	**100%**	**1 Hot Water BB**
0.	4.Steam	8.Fl/Wall
1.HWBB	5.FWA	9.No Heat
2.HWCI	6.GravWA	10.Rad/BB
3.H Pump	7.Electric	11.Monitor
Cool Type	**0%**	**9 None**
1.Refrig	4.W&C Air	7.
2.Evapor	5.Radheat	8.
3.H Pump	6.	9.None
Kitchen Style	**2 Typical**	
1.New/Remo	4.Obsolete	7.
2.Typical	5.	8.
3.Old Type	6.	9.None
Bath(s) Style	**2 Typical Bath(s)**	
1.New/Modr	4.Obsolete	7.
2.Typical	5.	8.
3.Old Type	6.	9.None
# Rooms	**0**	
# Bedrooms	**0**	
# Full Baths	**1**	
# Half Baths	**1**	
# Addn Fixtures	**0**	
# Fireplaces	**0**	

TRIO Software
A Division of Harris Computer Systems

Layout	**1 Typical**	
1.Typical	4.	7.
2.Inadeq	5.	8.
3.Horrid	6.	9.
Attic	**9 None**	
1.1/4 Fin	4.Full Fin	7.
2.1/2 Fin	5.Fl/Stair	8.
3.3/4 Fin	6.	9.None
Insulation	**1 Full**	
1.Full	4.Minimal	7.
2.Heavy	5.Partial	8.
3.Capped	6.	9.None
Unfinished %	**0%**	
Grade & Factor	**3 Average 95%**	
1.E Grade	4.B Grade	7.
2.D Grade	5.A Grade	8.SC Grade
3.C Grade	6.AA Grade	9.Same
SQFT (Footprint)	**1568**	
Condition	**4 Average**	
1.Poor	4.Avg	7.V G
2.Fair	5.Avg+	8.Exc
3.Avg-	6.Good	9.Same
Phys. % Good	**0%**	
Funct. % Good	**75%**	
Functional Code	**1 Incomplete**	
1.Incomp	4.	7.
2.O-Built	5.	8.Other
3.Damage	6.	9.None
Econ. % Good	**100%**	
Economic Code	**None**	
0.None	3.No Power	6.Bad Abut
1.Location	4.Generate	9.None
2.Encroach	5.SiteLimt	9.
Entrance Code	**3 Information Only**	
1.Interior	4.Vacant	7.
2.Refusal	5.Estimate	8.
3.Informed	6.	9.
Information Code	**3 Tenant**	
1.Owner	4.Agent	7.
2.Relative	5.Estimate	8.
3.Tenant	6.Other	9.

Date Inspected

Additions, Outbuildings & Improvements

Type	Year	Units	Grade	Cond	Phys.	Funct.	Sound Value
23 Frame Garage	2000	768	3 100	4	0 %	100 %	
24 Frame Shed	2000	144	2 100	4	0 %	100 %	
24 Frame Shed	2000	168	2 100	4	0 %	100 %	
409 Concrete Pad	2000	768	3 100	4	0 %	100 %	
23 Frame Garage	2022	448	0 0	0	0 %	0 %	
					%	%	
					%	%	
					%	%	
					%	%	
					%	%	

1.One Story Fram
2.Two Story Fram
3.Three Story Fr
4.1 & 1/2 Story
5.1 & 3/4 Story
6.2 & 1/2 Story
21.Open Frame Por
22.Encl Frame Por
23.Frame Garage
24.Frame Shed
25.Frame Bay Wind
26.1SFr Overhang
27.Unfin Basement
28.Unfinished Att
29.Finished Attic

Map Lot 027-004 Account 1239 Location 47 HILTON ROAD Card 1 Of 1 9/12/2023

BLAIR, TERRY L
BLAIR, SALLY A
47 HILTON ROAD
WHITEFIELD ME 04353

B1510P26

Property Data

Neighborhood **1 Whitefield**

Tree Growth Year **0**

X Coordinate **0**

Y Coordinate **0**

Zone/Land Use **11 Residential**

Secondary Zone

Topography **2 Rolling**

1.Level	4.Below St	7.
2.Rolling	5.Low	8.
3.Above St	6.Swampy	9.

Utilities **4 Drilled Well** **6 Septic System**

1.OutHouse	4.Dr Well	7.Cesspool
2.PblcWtr	5.Dug Well	8.LakeDraw
3.PblcSewr	6.Septic	9.None

Street **1 Paved**

1.Paved	4.Proposed	7.
2.Semi Imp	5.Private	8.
3.Gravel	6.	9.None

0

0

Sale Data

Sale Date

Price

Sale Type

1.Land	4.Mfg unit	7.
2.L & B	5.Other	8.
3.Building	6.	9.

Financing

1.Convent	4.Seller	7.
2.FHA/VA	5.Private	8.
3.Assumed	6.Cash	9.Unknown

Validity

1.Valid	4.Split	7.Changes
2.Related	5.Partial	8.Other
3.Distress	6.Exempt	9.

Verified

1.Buyer	4.Agent	7.Family
2.Seller	5.Pub Rec	8.Other
3.Lender	6.MLS	9.

Assessment Record

Year	Land	Buildings	Exempt	Total
2011	73,543	129,672	10,000	193,215
2012	63,543	129,672	10,000	183,215
2013	71,768	129,672	10,000	191,440
2014	71,768	129,672	10,000	191,440
2015	71,768	129,672	10,000	191,440
2016	71,768	129,672	10,000	191,440
2017	71,768	129,672	15,000	186,440
2018	71,768	129,672	20,000	181,440
2019	64,450	129,672	20,000	174,122
2020	64,450	129,672	20,000	174,122
2021	64,450	129,672	25,000	169,122
2022	64,450	129,672	24,500	169,622
2023	64,450	129,672	23,000	171,122
2024	64,450	129,672	19,000	175,122

Land Data

Front Foot	Type	Effective Frontage	Effective Depth	Influence Factor	Influence Code
11.Base 100fft				%	
12.Delta Triangle				%	
13.Nabla Triangle				%	
14.Sec 101to200ff				%	
15.FF 201+Over				%	
				%	
				%	
Square Foot		**Square Feet**			
16.Regular Lot				%	
17.Secondary Lot				%	
18.Excess land				%	
19.Condominium				%	
20.Miscellaneous				%	
				%	
				%	
Fract. Acre		**Acreage/Sites**			
21.Commercial Sit	22	1.50	100	%	0
22.Base Lot	22	1.50	100	%	0
23.A	28	3.50	100	%	0
Acres	45	1.00	100	%	0
24.B	29	11.50	100	%	0
25.Lakefront Site				%	
26.D				%	
27.Secondary Lot					
28.Rear Land up t					
29.Rear Land 5-20					

Total Acreage 18.00

Influence Codes

1.Un-Buildable
2.Excess Frtg
3.Topography
4.Size/Shape
5.Access
6.Deed Restricti
7.OPEN SPACE
8.Code Restricti
9.Fract Share
Acres
30.Rear Land 20-5
31.Rear Land 50+
32.Tillable/Pastu
33.Frm/OpnBlue/Cr
34.Farm/Open Spac
35.Farm/Open Spac
36.Farm/Open Spac
37.Treegrowth SW
38.Treegrowth MW
39.Treegrowth HW
40.Wasteland/RP
41.G
42.Mobile Home Si
43.PublicWtr/Sept
44.PrivateWtr/Sep
45.Lot improvemen
46.Miscellaneous

Inspection Witnessed By:

X Date

No./Date	Description	Date Insp.

Notes:

'18- ADJ ACREAGE TO 18AC. PER SURVEY (SUPPLIED BY OWNER)
8/31/17- REV ADJ ROOF TO METAL

Whitefield

Whitefield

Map Lot 027-004 | Account 1239 | Location 47 HILTON ROAD | Card 1 Of 1 | 9/12/2023

Building Style	**1 Conventional**	
0.	4.Cape	8.Log
1.Conv.	5.Garrison	9.Other
2.Ranch	6.Split	10.Farnhou
3.R Ranch	7.Contemp	11.Mfg Dbl
Dwelling Units	**1**	
Other Units	**0**	
Stories	**2 Two Story**	
1.1	4.1.5	7.
2.2	5.1.75	8.
3.3	6.2.5	9.
Exterior Walls	**2 Vinyl/Aluminum**	
0.	4.Asbestos	8.Concrete
1.Wood	5.Stucco	9.Other
2.Vin/Al	6.Brick	10.Wd Shgl
3.Compos.	7.Stone	11.Cement
Roof Surface	**2 Sheet Metal**	
1.Asphalt	4.Wood Sh	7.
2.Metal	5.Other	8.
3.Composit	6.	9.
SF Masonry Trim	**0**	
OPEN-3-CUSTOM	**0**	
OPEN-4-CUSTOM	**0**	
Year Built	**1930**	
Year Remodeled	**1985**	
Foundation	**1 Concrete**	
1.Concrete	4.Wood	7.
2.C Block	5.Slab	8.
3.Br/Stone	6.Piers	9.
Basement	**4 Full Basement**	
1.1/4 Bmt	4.Full Bmt	7.
2.1/2 Bmt	5.None	8.
3.3/4 Bmt	6.	9.None
Bsmt Gar # Cars	**0**	
Wet Basement	**1 Dry Basement**	
1.Dry	4.	7.
2.Damp	5.	8.
3.Wet	6.	9.

SF Bsmt Living	**0**	
Fin Bsmt Grade	**0 0**	
BASEMENT FLOOR	**0**	
Heat Type	**100%**	**5 Forced Warm Air**
0.	4.Steam	8.Fl/Wall
1.HWBB	5.FWA	9.No Heat
2.HWCI	6.GravWA	10.Rad/BB
3.H Pump	7.Electric	11.Monitor
Cool Type	**0%**	**9 None**
1.Refrig	4.W&C Air	7.
2.Evapor	5.Radheat	8.
3.H Pump	6.	9.None
Kitchen Style	**1 New/Remodeled**	
1.New/Remo	4.Obsolete	7.
2.Typical	5.	8.
3.Old Type	6.	9.None
Bath(s) Style	**1 New/modern**	
1.New/Modr	4.Obsolete	7.
2.Typical	5.	8.
3.Old Type	6.	9.None
# Rooms	**7**	
# Bedrooms	**4**	
# Full Baths	**2**	
# Half Baths	**0**	
# Addn Fixtures	**2**	
# Fireplaces	**0**	

TRIO Software
A Division of Harris Computer Systems

Layout	**1 Typical**	
1.Typical	4.	7.
2.Inadeq	5.	8.
3.Horrid	6.	9.
Attic	**9 None**	
1.1/4 Fin	4.Full Fin	7.
2.1/2 Fin	5.Fl/Stair	8.
3.3/4 Fin	6.	9.None
Insulation	**1 Full**	
1.Full	4.Minimal	7.
2.Heavy	5.Partial	8.
3.Capped	6.	9.None
Unfinished %	**0%**	
Grade & Factor	**3 Average 100%**	
1.E Grade	4.B Grade	7.
2.D Grade	5.A Grade	8.SC Grade
3.C Grade	6.AA Grade	9.Same
SQFT (Footprint)	**966**	
Condition	**5 Above Average**	
1.Poor	4.Avg	7.V G
2.Fair	5.Avg+	8.Exc
3.Avg-	6.Good	9.Same
Phys. % Good	**0%**	
Funct. % Good	**100%**	
Functional Code	**9 None**	
1.Incomp	4.	7.
2.O-Built	5.	8.Other
3.Damage	6.	9.None
Econ. % Good	**100%**	
Economic Code	**None**	
0.None	3.No Power	6.Bad Abut
1.Location	4.Generate	9.None
2.Encroach	5.SiteLimt	9.
Entrance Code	**1 Interior Inspect**	
1.Interior	4.Vacant	7.
2.Refusal	5.Estimate	8.
3.Informed	6.	9.
Information Code	**1 Owner**	
1.Owner	4.Agent	7.
2.Relative	5.Estimate	8.
3.Tenant	6.Other	9.

Date Inspected

Additions, Outbuildings & Improvements

Type	Year	Units	Grade	Cond	Phys.	Funct.	Sound Value
1 One Story Frame	1930	420	3 100	4	0 %	100 %	
68 Wood Deck	2003	261	3 100	4	0 %	100 %	
					%	%	
					%	%	
					%	%	
					%	%	
					%	%	
					%	%	
					%	%	
					%	%	

1.One Story Fram
2.Two Story Fram
3.Three Story Fr
4.1 & 1/2 Story
5.1 & 3/4 Story
6.2 & 1/2 Story
21.Open Frame Por
22.Encl Frame Por
23.Frame Garage
24.Frame Shed
25.Frame Bay Wind
26.1SFr Overhang
27.Unfin Basement
28.Unfinished Att
29.Finished Attic

Map Lot 027-008 | Account 1375 | Location 42 EAST RIVER ROAD | Card 1 Of 1 | 9/12/2023

BLAIR, TERRY L
BLAIR, SALLY A
47 HILTON ROAD
WHITEFIELD ME 04353

B3684P263

Previous Owner
BLAIS PHILIPPE P. & TABITHA L.
42 EAST RIVER ROAD

WHITEFIELD ME 04353
Sale Date: 6/05/2006

Inspection Witnessed By:

X Date

No./Date	Description	Date Insp.

Notes:

Whitefield

Property Data

Neighborhood **1 Whitefield**

Tree Growth Year **0**

X Coordinate **0**

Y Coordinate **0**

Zone/Land Use **11 Residential**

Secondary Zone

Topography **1 Level**

1.Level	4.Below St	7.
2.Rolling	5.Low	8.
3.Above St	6.Swampy	9.

Utilities **4 Drilled Well** **6 Septic System**

1.OutHouse	4.Dr Well	7.Cesspool
2.PblcWtr	5.Dug Well	8.LakeDraw
3.PblcSewr	6.Septic	9.None

Street **1 Paved**

1.Paved	4.Proposed	7.
2.Semi Imp	5.Private	8.
3.Gravel	6.	9.None

0

0

Sale Data

Sale Date **6/05/2006**

Price

Sale Type **2 Land & Buildings**

1.Land	4.Mfg unit	7.
2.L & B	5.Other	8.
3.Building	6.	9.

Financing **1 Conventional**

1.Convent	4.Seller	7.
2.FHA/VA	5.Private	8.
3.Assumed	6.Cash	9.Unknown

Validity **2 Related Parties**

1.Valid	4.Split	7.Changes
2.Related	5.Partial	8.Other
3.Distress	6.Exempt	9.

Verified **5 Public Record**

1.Buyer	4.Agent	7.Family
2.Seller	5.Pub Rec	8.Other
3.Lender	6.MLS	9.

Assessment Record

Year	Land	Buildings	Exempt	Total
2011	28,591	11,366	0	39,957
2012	28,591	11,366	0	39,957
2013	30,210	11,366	0	41,576
2014	30,210	11,366	0	41,576
2015	30,210	11,366	0	41,576
2016	30,210	11,366	0	41,576
2017	30,210	11,366	0	41,576
2018	30,210	11,366	0	41,576
2019	30,210	11,366	0	41,576
2020	30,210	11,366	0	41,576
2021	30,210	11,366	0	41,576
2022	30,210	11,366	0	41,576
2023	30,210	11,366	0	41,576
2024	30,210	11,366	0	41,576

Land Data

Front Foot	Type	Effective Frontage	Effective Depth	Influence Factor	Influence Code
11.Base 100fft				%	
12.Delta Triangle				%	
13.Nabla Triangle				%	
14.Sec 101to200ff				%	
15.FF 201+Over				%	
				%	
				%	
Square Foot		**Square Feet**			
16.Regular Lot				%	
17.Secondary Lot				%	
18.Excess land				%	
19.Condominium				%	
20.Miscellaneous				%	
				%	
				%	
Fract. Acre		**Acreage/Sites**			
21.Commercial Sit	22	1.50	100	%	0
22.Base Lot	28	0.14	100	%	0
23.A	45	1.00	100	%	0
Acres				%	
24.B				%	
25.Lakefront Site				%	
26.D				%	
27.Secondary Lot				%	
28.Rear Land up t					
29.Rear Land 5-20					

Total Acreage 1.64

Influence Codes

1.Un-Buildable
2.Excess Frtg
3.Topography
4.Size/Shape
5.Access
6.Deed Restricti
7.OPEN SPACE
8.Code Restricti
9.Fract Share
Acres
30.Rear Land 20-5
31.Rear Land 50+
32.Tillable/Pastu
33.Frm/OpnBlue/Cr
34.Farm/Open Spac
35.Farm/Open Spac
36.Farm/Open Spac
37.Treegrowth SW
38.Treegrowth MW
39.Treegrowth HW
40.Wasteland/RP
41.G
42.Mobile Home Si
43.PublicWtr/Sept
44.PrivateWtr/Sep
45.Lot improvemen
46.Miscellaneous

Whitefield

Map Lot 027-008 | Account 1375 | Location 42 EAST RIVER ROAD | Card 1 Of 1 | 9/12/2023

Building Style		
0.	4.Cape	8.Log
1.Conv.	5.Garrison	9.Other
2.Ranch	6.Split	10.Farnhou
3.R Ranch	7.Contemp	11.Mfg Dbl

Dwelling Units

Other Units

Stories		
1.1	4.1.5	7.
2.2	5.1.75	8.
3.3	6.2.5	9.

Exterior Walls		
0.	4.Asbestos	8.Concrete
1.Wood	5.Stucco	9.Other
2.Vin/Al	6.Brick	10.Wd Shgl
3.Compos.	7.Stone	11.Cement

Roof Surface		
1.Asphalt	4.Wood Sh	7.
2.Metal	5.Other	8.
3.Composit	6.	9.

SF Masonry Trim

OPEN-3-CUSTOM

OPEN-4-CUSTOM

Year Built

Year Remodeled

Foundation		
1.Concrete	4.Wood	7.
2.C Block	5.Slab	8.
3.Br/Stone	6.Piers	9.

Basement		
1.1/4 Bmt	4.Full Bmt	7.
2.1/2 Bmt	5.None	8.
3.3/4 Bmt	6.	9.None

Bsmt Gar # Cars

Wet Basement		
1.Dry	4.	7.
2.Damp	5.	8.
3.Wet	6.	9.

SF Bsmt Living

Fin Bsmt Grade

BASEMENT FLOOR

Heat Type **100%**		
0.	4.Steam	8.Fl/Wall
1.HWBB	5.FWA	9.No Heat
2.HWCI	6.GravWA	10.Rad/BB
3.H Pump	7.Electric	11.Monitor

Cool Type **0%**		
1.Refrig	4.W&C Air	7.
2.Evapor	5.Radheat	8.
3.H Pump	6.	9.None

Kitchen Style		
1.New/Remo	4.Obsolete	7.
2.Typical	5.	8.
3.Old Type	6.	9.None

Bath(s) Style		
1.New/Modr	4.Obsolete	7.
2.Typical	5.	8.
3.Old Type	6.	9.None

Rooms

Bedrooms

Full Baths

Half Baths

Addn Fixtures

Fireplaces

TRIO Software
A Division of Harris Computer Systems

Layout		
1.Typical	4.	7.
2.Inadeq	5.	8.
3.Horrid	6.	9.

Attic		
1.1/4 Fin	4.Full Fin	7.
2.1/2 Fin	5.Fl/Stair	8.
3.3/4 Fin	6.	9.None

Insulation		
1.Full	4.Minimal	7.
2.Heavy	5.Partial	8.
3.Capped	6.	9.None

Unfinished %

Grade & Factor		
1.E Grade	4.B Grade	7.
2.D Grade	5.A Grade	8.SC Grade
3.C Grade	6.AA Grade	9.Same

SQFT (Footprint)

Condition		
1.Poor	4.Avg	7.V G
2.Fair	5.Avg+	8.Exc
3.Avg-	6.Good	9.Same

Phys. % Good

Funct. % Good

Functional Code		
1.Incomp	4.	7.
2.O-Built	5.	8.Other
3.Damage	6.	9.None

Econ. % Good

Economic Code		
0.None	3.No Power	6.Bad Abut
1.Location	4.Generate	9.None
2.Encroach	5.SiteLimt	9.

Entrance Code **1 Interior Inspect**		
1.Interior	4.Vacant	7.
2.Refusal	5.Estimate	8.
3.Informed	6.	9.

Information Code **1 Owner**		
1.Owner	4.Agent	7.
2.Relative	5.Estimate	8.
3.Tenant	6.Other	9.

Date Inspected

Additions, Outbuildings & Improvements

Type	Year	Units	Grade	Cond	Phys.	Funct.	Sound Value
998 14Mobile Home	1996	14x40	3 100	4	0 %	100 %	
24 Frame Shed	2004	320	3 100	4	0 %	100 %	
24 Frame Shed	2002	144	2 100	3	0 %	100 %	
					%	%	
					%	%	
					%	%	
					%	%	
					%	%	
					%	%	
					%	%	

1.One Story Fram
2.Two Story Fram
3.Three Story Fr
4.1 & 1/2 Story
5.1 & 3/4 Story
6.2 & 1/2 Story
21.Open Frame Por
22.Encl Frame Por
23.Frame Garage
24.Frame Shed
25.Frame Bay Wind
26.1SFr Overhang
27.Unfin Basement
28.Unfinished Att
29.Finished Attic

Map Lot 027-004-A | Account 1695 | Location 23 HILTON ROAD | Card 1 Of 1 | 9/12/2023

BLAIR, TERRY L JR
23 HILTON ROAD
WHITEFIELD ME 04353

B4623P272 B4750P282

Previous Owner
BLAIR TERRY L. JR. & DAWN A.
23 HILTON ROAD

WHITEFIELD ME 04353
Sale Date: 1/23/2013

Inspection Witnessed By:

X Date

No./Date	Description	Date Insp.

Notes:
8/31/17- REV NOW 1 3/4sFr ON SLAB, ADD O.P. & E.P.

Property Data

Neighborhood **1 Whitefield**

Tree Growth Year **0**

X Coordinate **0**

Y Coordinate **0**

Zone/Land Use **11 Residential**

Secondary Zone

Topography **1 Level**

1.Level	4.Below St	7.
2.Rolling	5.Low	8.
3.Above St	6.Swampy	9.

Utilities **4 Drilled Well** **6 Septic System**

1.OutHouse	4.Dr Well	7.Cesspool
2.PblcWtr	5.Dug Well	8.LakeDraw
3.PblcSewr	6.Septic	9.None

Street **1 Paved**

1.Paved	4.Proposed	7.
2.Semi Imp	5.Private	8.
3.Gravel	6.	9.None

0

0

Sale Data

Sale Date **1/23/2013**

Price **140,000**

Sale Type **2 Land & Buildings**

1.Land	4.Mfg unit	7.
2.L & B	5.Other	8.
3.Building	6.	9.

Financing **9 Unknown**

1.Convent	4.Seller	7.
2.FHA/VA	5.Private	8.
3.Assumed	6.Cash	9.Unknown

Validity **2 Related Parties**

1.Valid	4.Split	7.Changes
2.Related	5.Partial	8.Other
3.Distress	6.Exempt	9.

Verified **5 Public Record**

1.Buyer	4.Agent	7.Family
2.Seller	5.Pub Rec	8.Other
3.Lender	6.MLS	9.

Assessment Record

Year	Land	Buildings	Exempt	Total
2011	28,533	97,239	0	125,772
2012	28,533	97,239	0	125,772
2013	30,075	97,239	0	127,314
2014	30,075	97,239	0	127,314
2015	30,075	97,239	0	127,314
2016	30,075	97,239	0	127,314
2017	30,075	97,239	0	127,314
2018	30,075	96,819	0	126,894
2019	30,075	96,819	0	126,894
2020	30,075	96,819	0	126,894
2021	30,075	96,819	0	126,894
2022	30,075	96,819	0	126,894
2023	30,075	96,819	23,000	103,894
2024	30,075	96,819	19,000	107,894

Land Data

Front Foot	Type	Effective Frontage	Effective Depth	Influence Factor	Influence Code
11.Base 100fft				%	
12.Delta Triangle				%	
13.Nabla Triangle				%	
14.Sec 101to200ff				%	
15.FF 201+Over				%	
				%	
				%	
Square Foot		**Square Feet**			
16.Regular Lot				%	
17.Secondary Lot				%	
18.Excess land				%	
19.Condominium				%	
20.Miscellaneous				%	
				%	
				%	
Fract. Acre		**Acreage/Sites**			
21.Commercial Sit	22	1.50	100	%	0
22.Base Lot	28	0.05	100	%	0
23.A	45	1.00	100	%	0
Acres				%	
24.B				%	
25.Lakefront Site				%	
26.D				%	
27.Secondary Lot				%	
28.Rear Land up t					
29.Rear Land 5-20					

Total Acreage 1.55

Influence Codes

1.Un-Buildable
2.Excess Frtg
3.Topography
4.Size/Shape
5.Access
6.Deed Restricti
7.OPEN SPACE
8.Code Restricti
9.Fract Share
Acres
30.Rear Land 20-5
31.Rear Land 50+
32.Tillable/Pastu
33.Frm/OpnBlue/Cr
34.Farm/Open Spac
35.Farm/Open Spac
36.Farm/Open Spac
37.Treegrowth SW
38.Treegrowth MW
39.Treegrowth HW
40.Wasteland/RP
41.G
42.Mobile Home Si
43.PublicWtr/Sept
44.PrivateWtr/Sep
45.Lot improvemen
46.Miscellaneous

Whitefield

Whitefield

Map Lot 027-004-A | Account 1695 | Location 23 HILTON ROAD | Card 1 Of 1 | 9/12/2023

Building Style	**1 Conventional**	
0.	4.Cape	8.Log
1.Conv.	5.Garrison	9.Other
2.Ranch	6.Split	10.Farnhou
3.R Ranch	7.Contemp	11.Mfg Dbl
Dwelling Units	**1**	
Other Units	**0**	
Stories	**5 One & 3/4 Story**	
1.1	4.1.5	7.
2.2	5.1.75	8.
3.3	6.2.5	9.
Exterior Walls	**1 Wood Siding**	
0.	4.Asbestos	8.Concrete
1.Wood	5.Stucco	9.Other
2.Vin/Al	6.Brick	10.Wd Shgl
3.Compos.	7.Stone	11.Cement
Roof Surface	**1 Asphalt Shingles**	
1.Asphalt	4.Wood Sh	7.
2.Metal	5.Other	8.
3.Composit	6.	9.
SF Masonry Trim	**0**	
OPEN-3-CUSTOM	**0**	
OPEN-4-CUSTOM	**0**	
Year Built	**2002**	
Year Remodeled	**0**	
Foundation	**5 Concrete Slab**	
1.Concrete	4.Wood	7.
2.C Block	5.Slab	8.
3.Br/Stone	6.Piers	9.
Basement	**9 No Basement**	
1.1/4 Bmt	4.Full Bmt	7.
2.1/2 Bmt	5.None	8.
3.3/4 Bmt	6.	9.None
Bsmt Gar # Cars	**0**	
Wet Basement	**9 No Basement**	
1.Dry	4.	7.
2.Damp	5.	8.
3.Wet	6.	9.

SF Bsmt Living	**0**	
Fin Bsmt Grade	**0 0**	
BASEMENT FLOOR	**0**	
Heat Type	**100%**	**1 Hot Water BB**
0.	4.Steam	8.Fl/Wall
1.HWBB	5.FWA	9.No Heat
2.HWCI	6.GravWA	10.Rad/BB
3.H Pump	7.Electric	11.Monitor
Cool Type	**0%**	**9 None**
1.Refrig	4.W&C Air	7.
2.Evapor	5.Radheat	8.
3.H Pump	6.	9.None
Kitchen Style	**1 New/Remodeled**	
1.New/Remo	4.Obsolete	7.
2.Typical	5.	8.
3.Old Type	6.	9.None
Bath(s) Style	**1 New/modern**	
1.New/Modr	4.Obsolete	7.
2.Typical	5.	8.
3.Old Type	6.	9.None
# Rooms	**4**	
# Bedrooms	**2**	
# Full Baths	**1**	
# Half Baths	**0**	
# Addn Fixtures	**1**	
# Fireplaces	**0**	

Layout	**1 Typical**	
1.Typical	4.	7.
2.Inadeq	5.	8.
3.Horrid	6.	9.
Attic	**9 None**	
1.1/4 Fin	4.Full Fin	7.
2.1/2 Fin	5.Fl/Stair	8.
3.3/4 Fin	6.	9.None
Insulation	**1 Full**	
1.Full	4.Minimal	7.
2.Heavy	5.Partial	8.
3.Capped	6.	9.None
Unfinished %	**0%**	
Grade & Factor	**2 Fair 100%**	
1.E Grade	4.B Grade	7.
2.D Grade	5.A Grade	8.SC Grade
3.C Grade	6.AA Grade	9.Same
SQFT (Footprint)	**1008**	
Condition	**6 Good**	
1.Poor	4.Avg	7.V G
2.Fair	5.Avg+	8.Exc
3.Avg-	6.Good	9.Same
Phys. % Good	**0%**	
Funct. % Good	**100%**	
Functional Code	**9 None**	
1.Incomp	4.	7.
2.O-Built	5.	8.Other
3.Damage	6.	9.None
Econ. % Good	**100%**	
Economic Code	**None**	
0.None	3.No Power	6.Bad Abut
1.Location	4.Generate	9.None
2.Encroach	5.SiteLimt	9.
Entrance Code	**1 Interior Inspect**	
1.Interior	4.Vacant	7.
2.Refusal	5.Estimate	8.
3.Informed	6.	9.
Information Code	**1 Owner**	
1.Owner	4.Agent	7.
2.Relative	5.Estimate	8.
3.Tenant	6.Other	9.

TRIO Software
A Division of Harris Computer Systems

Date Inspected

Additions, Outbuildings & Improvements

Type	Year	Units	Grade	Cond	Phys.	Funct.	Sound Value
24 Frame Shed	2004	192	3 100	4	0 %	100 %	
21 Open Frame	2004	288	2 100	4	0 %	100 %	
22 Encl Frame Porch	2004	216	2 100	4	0 %	100 %	
					%	%	
					%	%	
					%	%	
					%	%	
					%	%	
					%	%	
					%	%	

1.One Story Fram
2.Two Story Fram
3.Three Story Fr
4.1 & 1/2 Story
5.1 & 3/4 Story
6.2 & 1/2 Story
21.Open Frame Por
22.Encl Frame Por
23.Frame Garage
24.Frame Shed
25.Frame Bay Wind
26.1SFr Overhang
27.Unfin Basement
28.Unfinished Att
29.Finished Attic

Map Lot 011-014-B | Account 1273 | Location 256 HEATH ROAD | Card 1 Of 1 | 9/12/2023

BLAKE, EARL C
BLAKE, GALE M
256 HEATH ROAD
WHITEFIELD ME 04353

B1985P242

Property Data

Neighborhood **99 Whitefield**

Tree Growth Year **0**

X Coordinate **0**

Y Coordinate **0**

Zone/Land Use **11 Residential**

Secondary Zone

Topography **1 Level**

1.Level	4.Below St	7.
2.Rolling	5.Low	8.
3.Above St	6.Swampy	9.

Utilities **4 Drilled Well** **6 Septic System**

1.OutHouse	4.Dr Well	7.Cesspool
2.PblcWtr	5.Dug Well	8.LakeDraw
3.PblcSewr	6.Septic	9.None

Street **1 Paved**

1.Paved	4.Proposed	7.
2.Semi Imp	5.Private	8.
3.Gravel	6.	9.None

0

0

Sale Data

Sale Date

Price

Sale Type

1.Land	4.Mfg unit	7.
2.L & B	5.Other	8.
3.Building	6.	9.

Financing

1.Convent	4.Seller	7.
2.FHA/VA	5.Private	8.
3.Assumed	6.Cash	9.Unknown

Validity

1.Valid	4.Split	7.Changes
2.Related	5.Partial	8.Other
3.Distress	6.Exempt	9.

Verified

1.Buyer	4.Agent	7.Family
2.Seller	5.Pub Rec	8.Other
3.Lender	6.MLS	9.

Assessment Record

Year	Land	Buildings	Exempt	Total
2011	28,838	104,870	0	133,708
2012	28,838	104,870	0	133,708
2013	30,780	104,870	0	135,650
2014	30,780	104,870	0	135,650
2015	30,780	104,870	0	135,650
2016	30,780	104,870	0	135,650
2017	30,780	104,870	0	135,650
2018	30,780	104,870	0	135,650
2019	30,780	104,870	0	135,650
2020	30,780	104,870	0	135,650
2021	30,780	104,870	0	135,650
2022	30,780	104,870	0	135,650
2023	30,780	96,724	0	127,504
2024	30,780	96,724	0	127,504

Land Data

Front Foot	Type	Effective Frontage	Effective Depth	Influence Factor	Influence Code
11.Base 100fft				%	
12.Delta Triangle				%	
13.Nabla Triangle				%	
14.Sec 101to200ff				%	
15.FF 201+Over				%	
				%	
				%	
Square Foot		**Square Feet**			
16.Regular Lot				%	
17.Secondary Lot				%	
18.Excess land				%	
19.Condominium				%	
20.Miscellaneous				%	
				%	
				%	
Fract. Acre		**Acreage/Sites**			
21.Commercial Sit	22	1.50	100	%	0
22.Base Lot	28	0.52	100	%	0
23.A	45	1.00	100	%	0
Acres				%	
24.B				%	
25.Lakefront Site				%	
26.D				%	
27.Secondary Lot				%	
28.Rear Land up t					
29.Rear Land 5-20					

Total Acreage 2.02

Influence Codes

1.Un-Buildable
2.Excess Frtg
3.Topography
4.Size/Shape
5.Access
6.Deed Restricti
7.OPEN SPACE
8.Code Restricti
9.Fract Share
Acres
30.Rear Land 20-5
31.Rear Land 50+
32.Tillable/Pastu
33.Frm/OpnBlue/Cr
34.Farm/Open Spac
35.Farm/Open Spac
36.Farm/Open Spac
37.Treegrowth SW
38.Treegrowth MW
39.Treegrowth HW
40.Wasteland/RP
41.G
42.Mobile Home Si
43.PublicWtr/Sept
44.PrivateWtr/Sep
45.Lot improvemen
46.Miscellaneous

Inspection Witnessed By:

X Date

No./Date	Description	Date Insp.

Notes:

11/10/21 REV NAH- ADJ sqft DWL AND sqft 1sFr & WD, ADJ ROOF. ADD A/1sFr, OP AND WD NPA.

Whitefield

Whitefield

Map Lot 011-014-B | Account 1273 | Location 256 HEATH ROAD | Card 1 Of 1 | 9/12/2023

Building Style **4 Cape Cod**		
0.	4.Cape	8.Log
1.Conv.	5.Garrison	9.Other
2.Ranch	6.Split	10.Farnhou
3.R Ranch	7.Contemp	11.Mfg Dbl
Dwelling Units **1**		
Other Units **0**		
Stories **5 One & 3/4 Story**		
1.1	4.1.5	7.
2.2	5.1.75	8.
3.3	6.2.5	9.
Exterior Walls **2 Vinyl/Aluminum**		
0.	4.Asbestos	8.Concrete
1.Wood	5.Stucco	9.Other
2.Vin/Al	6.Brick	10.Wd Shgl
3.Compos.	7.Stone	11.Cement
Roof Surface **2 Sheet Metal**		
1.Asphalt	4.Wood Sh	7.
2.Metal	5.Other	8.
3.Composit	6.	9.
SF Masonry Trim **0**		
OPEN-3-CUSTOM **0**		
OPEN-4-CUSTOM **0**		
Year Built **1850**		
Year Remodeled **2002**		
Foundation **5 Concrete Slab**		
1.Concrete	4.Wood	7.
2.C Block	5.Slab	8.
3.Br/Stone	6.Piers	9.
Basement **9 No Basement**		
1.1/4 Bmt	4.Full Bmt	7.
2.1/2 Bmt	5.None	8.
3.3/4 Bmt	6.	9.None
Bsmt Gar # Cars **0**		
Wet Basement **9 No Basement**		
1.Dry	4.	7.
2.Damp	5.	8.
3.Wet	6.	9.

SF Bsmt Living **0**		
Fin Bsmt Grade **0 0**		
BASEMENT FLOOR **0**		
Heat Type **100%** **11 Monitor Type Heating**		
0.	4.Steam	8.Fl/Wall
1.HWBB	5.FWA	9.No Heat
2.HWCI	6.GravWA	10.Rad/BB
3.H Pump	7.Electric	11.Monitor
Cool Type **0%** **9 None**		
1.Refrig	4.W&C Air	7.
2.Evapor	5.Radheat	8.
3.H Pump	6.	9.None
Kitchen Style **1 New/Remodeled**		
1.New/Remo	4.Obsolete	7.
2.Typical	5.	8.
3.Old Type	6.	9.None
Bath(s) Style **1 New/modern**		
1.New/Modr	4.Obsolete	7.
2.Typical	5.	8.
3.Old Type	6.	9.None
# Rooms **14**		
# Bedrooms **0**		
# Full Baths **3**		
# Half Baths **2**		
# Addn Fixtures **1**		
# Fireplaces **0**		

TRIO Software
A Division of Harris Computer Systems

Layout **1 Typical**		
1.Typical	4.	7.
2.Inadeq	5.	8.
3.Horrid	6.	9.
Attic **9 None**		
1.1/4 Fin	4.Full Fin	7.
2.1/2 Fin	5.Fl/Stair	8.
3.3/4 Fin	6.	9.None
Insulation **1 Full**		
1.Full	4.Minimal	7.
2.Heavy	5.Partial	8.
3.Capped	6.	9.None
Unfinished % **0%**		
Grade & Factor **3 Average 100%**		
1.E Grade	4.B Grade	7.
2.D Grade	5.A Grade	8.SC Grade
3.C Grade	6.AA Grade	9.Same
SQFT (Footprint) **616**		
Condition **4 Average**		
1.Poor	4.Avg	7.V G
2.Fair	5.Avg+	8.Exc
3.Avg-	6.Good	9.Same
Phys. % Good **0%**		
Funct. % Good **100%**		
Functional Code **9 None**		
1.Incomp	4.	7.
2.O-Built	5.	8.Other
3.Damage	6.	9.None
Econ. % Good **100%**		
Economic Code **None**		
0.None	3.No Power	6.Bad Abut
1.Location	4.Generate	9.None
2.Encroach	5.SiteLimt	9.
Entrance Code **1 Interior Inspect**		
1.Interior	4.Vacant	7.
2.Refusal	5.Estimate	8.
3.Informed	6.	9.
Information Code **1 Owner**		
1.Owner	4.Agent	7.
2.Relative	5.Estimate	8.
3.Tenant	6.Other	9.

Date Inspected

Additions, Outbuildings & Improvements

Type	Year	Units	Grade	Cond	Phys.	Funct.	Sound Value
29 Finished Attic	1994	140	3 100	4	0 %	100 %	
1 One Story Frame	1994	140	3 100	4	0 %	100 %	
1 One Story Frame	1994	840	3 100	4	0 %	100 %	
21 Open Frame	1994	96	3 100	4	0 %	100 %	
68 Wood Deck	1994	648	3 100	4	0 %	100 %	
21 Open Frame	1994	72	3 100	4	0 %	100 %	
68 Wood Deck	2016	64	3 100	4	0 %	100 %	
					%	%	
					%	%	
					%	%	

1.One Story Fram
2.Two Story Fram
3.Three Story Fr
4.1 & 1/2 Story
5.1 & 3/4 Story
6.2 & 1/2 Story
21.Open Frame Por
22.Encl Frame Por
23.Frame Garage
24.Frame Shed
25.Frame Bay Wind
26.1SFr Overhang
27.Unfin Basement
28.Unfinished Att
29.Finished Attic

Map Lot 005-026 | Account 758 | Location 36 SOUTH FOWLES LANE | Card 1 Of 1 | 9/12/2023

BOLDUC, SETH
ATKINS, LUCY
36 SOUTH FOWLES LANE
WHITEFIELD ME 04353

B1838P213 B5263P132

Previous Owner
KILEY ELLEN F.
PO BOX 693

OLD GREENWICH CT 06870 0693
Sale Date: 6/01/2019

Inspection Witnessed By:

X Date

No./Date	Description	Date Insp.

Notes:

'22- COMBINE M.005 L.25-A WITH THIS LOT FOR TAX PURPOSES (PER TAX PAYER REQUEST)
12/23/20-REV N/A. ADJ COND

Whitefield

Property Data

Neighborhood **99 Whitefield**

Tree Growth Year **0**

X Coordinate **0**

Y Coordinate **0**

Zone/Land Use **11 Residential**

Secondary Zone

Topography **2 Rolling**

1.Level 4.Below St 7.
2.Rolling 5.Low 8.
3.Above St 6.Swampy 9.

Utilities **4 Drilled Well** **6 Septic System**

1.OutHouse 4.Dr Well 7.Cesspool
2.PblcWtr 5.Dug Well 8.LakeDraw
3.PblcSewr 6.Septic 9.None

Street **3 Gravel**

1.Paved 4.Proposed 7.
2.Semi Imp 5.Private 8.
3.Gravel 6. 9.None

0

0

Sale Data

Sale Date **6/01/2019**

Price **215,000**

Sale Type **2 Land & Buildings**

1.Land 4.Mfg unit 7.
2.L & B 5.Other 8.
3.Building 6. 9.

Financing **5 Private Finance**

1.Convent 4.Seller 7.
2.FHA/VA 5.Private 8.
3.Assumed 6.Cash 9.Unknown

Validity **4 Split/Assemblage**

1.Valid 4.Split 7.Changes
2.Related 5.Partial 8.Other
3.Distress 6.Exempt 9.

Verified **5 Public Record**

1.Buyer 4.Agent 7.Family
2.Seller 5.Pub Rec 8.Other
3.Lender 6.MLS 9.

Assessment Record

Year	Land	Buildings	Exempt	Total
2011	30,255	64,274	0	94,529
2012	30,255	64,274	0	94,529
2013	34,050	64,274	0	98,324
2014	34,050	64,274	0	98,324
2015	34,050	64,274	0	98,324
2016	34,050	64,274	0	98,324
2017	34,050	64,274	0	98,324
2018	34,050	64,274	0	98,324
2019	34,050	64,274	0	98,324
2020	34,050	64,274	0	98,324
2021	34,050	64,274	25,000	73,324
2022	34,050	76,632	24,500	86,182
2023	37,410	76,632	23,000	91,042
2024	37,410	76,632	19,000	95,042

Land Data

Front Foot

11.Base 100fft
12.Delta Triangle
13.Nabla Triangle
14.Sec 101to200ff
15.FF 201+Over

Square Foot

16.Regular Lot
17.Secondary Lot
18.Excess land
19.Condominium
20.Miscellaneous

Fract. Acre

21.Commercial Sit
22.Base Lot
23.A

Acres

24.B
25.Lakefront Site
26.D
27.Secondary Lot
28.Rear Land up t
29.Rear Land 5-20

Type	Effective Frontage	Effective Depth	Influence Factor	Influence Code
			%	
			%	
			%	
			%	
			%	
			%	
			%	
	Square Feet			
			%	
			%	
			%	
			%	
			%	
			%	
			%	
	Acreage/Sites			
22	1.50		100 %	0
28	3.50		100 %	0
29	2.70		100 %	0
45	1.00		100 %	0
			%	
			%	
			%	

Total Acreage 7.70

Influence Codes

1.Un-Buildable
2.Excess Frtg
3.Topography
4.Size/Shape
5.Access
6.Deed Restricti
7.OPEN SPACE
8.Code Restricti
9.Fract Share

Acres

30.Rear Land 20-5
31.Rear Land 50+
32.Tillable/Pastu
33.Frm/OpnBlue/Cr
34.Farm/Open Spac
35.Farm/Open Spac
36.Farm/Open Spac
37.Treegrowth SW
38.Treegrowth MW
39.Treegrowth HW
40.Wasteland/RP
41.G
42.Mobile Home Si
43.PublicWtr/Sept
44.PrivateWtr/Sep
45.Lot improvemen
46.Miscellaneous

Whitefield

Map Lot 005-026 | Account 758 | Location 36 SOUTH FOWLES LANE | Card 1 Of 1 | 9/12/2023

Building Style	**10 Farmhouse**	
0.	4.Cape	8.Log
1.Conv.	5.Garrison	9.Other
2.Ranch	6.Split	10.Farnhou
3.R Ranch	7.Contemp	11.Mfg Dbl
Dwelling Units	**1**	
Other Units	**0**	
Stories	**4 One & 1/2 Story**	
1.1	4.1.5	7.
2.2	5.1.75	8.
3.3	6.2.5	9.
Exterior Walls	**1 Wood Siding**	
0.	4.Asbestos	8.Concrete
1.Wood	5.Stucco	9.Other
2.Vin/Al	6.Brick	10.Wd Shgl
3.Compos.	7.Stone	11.Cement
Roof Surface	**1 Asphalt Shingles**	
1.Asphalt	4.Wood Sh	7.
2.Metal	5.Other	8.
3.Composit	6.	9.
SF Masonry Trim	**0**	
OPEN-3-CUSTOM	**0**	
OPEN-4-CUSTOM	**0**	
Year Built	**1850**	
Year Remodeled	**2000**	
Foundation	**3 Brick &/or Stone**	
1.Concrete	4.Wood	7.
2.C Block	5.Slab	8.
3.Br/Stone	6.Piers	9.
Basement	**4 Full Basement**	
1.1/4 Bmt	4.Full Bmt	7.
2.1/2 Bmt	5.None	8.
3.3/4 Bmt	6.	9.None
Bsmt Gar # Cars	**0**	
Wet Basement	**2 Damp Basement**	
1.Dry	4.	7.
2.Damp	5.	8.
3.Wet	6.	9.

SF Bsmt Living	**0**	
Fin Bsmt Grade	**0 0**	
BASEMENT FLOOR	**0**	
Heat Type	**100%**	**5 Forced Warm Air**
0.	4.Steam	8.Fl/Wall
1.HWBB	5.FWA	9.No Heat
2.HWCI	6.GravWA	10.Rad/BB
3.H Pump	7.Electric	11.Monitor
Cool Type	**0%**	**9 None**
1.Refrig	4.W&C Air	7.
2.Evapor	5.Radheat	8.
3.H Pump	6.	9.None
Kitchen Style	**1 New/Remodeled**	
1.New/Remo	4.Obsolete	7.
2.Typical	5.	8.
3.Old Type	6.	9.None
Bath(s) Style	**1 New/modern**	
1.New/Modr	4.Obsolete	7.
2.Typical	5.	8.
3.Old Type	6.	9.None
# Rooms	**0**	
# Bedrooms	**0**	
# Full Baths	**1**	
# Half Baths	**0**	
# Addn Fixtures	**1**	
# Fireplaces	**0**	

TRIO Software
A Division of Harris Computer Systems

Layout	**1 Typical**	
1.Typical	4.	7.
2.Inadeq	5.	8.
3.Horrid	6.	9.
Attic	**9 None**	
1.1/4 Fin	4.Full Fin	7.
2.1/2 Fin	5.Fl/Stair	8.
3.3/4 Fin	6.	9.None
Insulation	**1 Full**	
1.Full	4.Minimal	7.
2.Heavy	5.Partial	8.
3.Capped	6.	9.None
Unfinished %	**0%**	
Grade & Factor	**3 Average 100%**	
1.E Grade	4.B Grade	7.
2.D Grade	5.A Grade	8.SC Grade
3.C Grade	6.AA Grade	9.Same
SQFT (Footprint)	**651**	
Condition	**5 Above Average**	
1.Poor	4.Avg	7.V G
2.Fair	5.Avg+	8.Exc
3.Avg-	6.Good	9.Same
Phys. % Good	**0%**	
Funct. % Good	**100%**	
Functional Code	**9 None**	
1.Incomp	4.	7.
2.O-Built	5.	8.Other
3.Damage	6.	9.None
Econ. % Good	**100%**	
Economic Code	**None**	
0.None	3.No Power	6.Bad Abut
1.Location	4.Generate	9.None
2.Encroach	5.SiteLimt	9.
Entrance Code	**5 Estimated**	
1.Interior	4.Vacant	7.
2.Refusal	5.Estimate	8.
3.Informed	6.	9.
Information Code	**6 Other**	
1.Owner	4.Agent	7.
2.Relative	5.Estimate	8.
3.Tenant	6.Other	9.

Date Inspected

Additions, Outbuildings & Improvements

Type	Year	Units	Grade	Cond	Phys.	Funct.	Sound Value
1 One Story Frame	1850	90	3 100	4	0 %	100 %	
24 Frame Shed	1850	320	2 100	3	0 %	100 %	
					%	%	
					%	%	
					%	%	
					%	%	
					%	%	
					%	%	
					%	%	
					%	%	

1.One Story Fram
2.Two Story Fram
3.Three Story Fr
4.1 & 1/2 Story
5.1 & 3/4 Story
6.2 & 1/2 Story
21.Open Frame Por
22.Encl Frame Por
23.Frame Garage
24.Frame Shed
25.Frame Bay Wind
26.1SFr Overhang
27.Unfin Basement
28.Unfinished Att
29.Finished Attic

Map Lot 005-031-A | Account 1019 | Location SOUTH FOWLES LANE | Card 1 Of 1 | 9/12/2023

BOLDUC, SETH
ATKINS, LUCY
36 SOUTH FOWLES LANE
WHITEFIELD ME 04353

B5263P132

Previous Owner
KILEY ELLEN F.
PO BOX 693

OLD GREENWICH CT 06870 0693
Sale Date: 6/01/2019

Inspection Witnessed By:

X Date

No./Date	Description	Date Insp.

Notes:

12/23/20-REV VAC. ADJ GRADE AND FUNC OF BARN. ADD SV SHED
'19- ACCT. RE-ACTIVATED- THIS LOT HAD BEEN COMBINED WITH LOT 31 FOR TAX PURPOSES; IT HAS NOW BEEN SOLD OFF AS A STAND ALONE LOT AGAIN.

Whitefield

Property Data

Neighborhood **1 Whitefield**

Tree Growth Year **0**

X Coordinate **0**

Y Coordinate **0**

Zone/Land Use **11 Residential**

Secondary Zone

Topography **2 Rolling** **9**

1.Level 4.Below St 7.
2.Rolling 5.Low 8.
3.Above St 6.Swampy 9.

Utilities **9 None** **9 None**

1.OutHouse 4.Dr Well 7.Cesspool
2.PblcWtr 5.Dug Well 8.LakeDraw
3.PblcSewr 6.Septic 9.None

Street **3 Gravel**

1.Paved 4.Proposed 7.
2.Semi Imp 5.Private 8.
3.Gravel 6. 9.None

0

0

Sale Data

Sale Date **6/01/2019**

Price **215,000**

Sale Type **1 Land Only**

1.Land 4.Mfg unit 7.
2.L & B 5.Other 8.
3.Building 6. 9.

Financing **1 Conventional**

1.Convent 4.Seller 7.
2.FHA/VA 5.Private 8.
3.Assumed 6.Cash 9.Unknown

Validity **4 Split/Assemblage**

1.Valid 4.Split 7.Changes
2.Related 5.Partial 8.Other
3.Distress 6.Exempt 9.

Verified **1 Buyer**

1.Buyer 4.Agent 7.Family
2.Seller 5.Pub Rec 8.Other
3.Lender 6.MLS 9.

Assessment Record

Year	Land	Buildings	Exempt	Total
2011	3,250	0	0	3,250
2012	3,250	0	0	3,250
2013	7,500	0	0	7,500
2014	7,500	0	0	7,500
2019	7,500	0	0	7,500
2020	7,500	0	0	7,500
2021	7,500	0	0	7,500
2022	7,500	3,767	0	11,267
2023	7,500	3,767	0	11,267
2024	7,500	3,767	0	11,267

Land Data

Front Foot	Type	Effective Frontage	Effective Depth	Influence Factor	Influence Code
11.Base 100fft				%	
12.Delta Triangle				%	
13.Nabla Triangle				%	
14.Sec 101to200ff				%	
15.FF 201+Over				%	
				%	
				%	
Square Foot		**Square Feet**			
16.Regular Lot				%	
17.Secondary Lot				%	
18.Excess land				%	
19.Condominium				%	
20.Miscellaneous				%	
				%	
				%	
Fract. Acre		**Acreage/Sites**			
21.Commercial Sit	28	5.00		100 %	0
22.Base Lot				%	
23.A				%	
Acres				%	
24.B				%	
25.Lakefront Site				%	
26.D				%	
27.Secondary Lot				%	
28.Rear Land up t					
29.Rear Land 5-20					

Total Acreage 5.00

Influence Codes

1.Un-Buildable
2.Excess Frtg
3.Topography
4.Size/Shape
5.Access
6.Deed Restricti
7.OPEN SPACE
8.Code Restricti
9.Fract Share
Acres
30.Rear Land 20-5
31.Rear Land 50+
32.Tillable/Pastu
33.Frm/OpnBlue/Cr
34.Farm/Open Spac
35.Farm/Open Spac
36.Farm/Open Spac
37.Treegrowth SW
38.Treegrowth MW
39.Treegrowth HW
40.Wasteland/RP
41.G
42.Mobile Home Si
43.PublicWtr/Sept
44.PrivateWtr/Sep
45.Lot improvemen
46.Miscellaneous

Whitefield

Map Lot 005-031-A | Account 1019 | Location SOUTH FOWLES LANE | Card 1 Of 1 | 9/12/2023

Building Style		
0.	4.Cape	8.Log
1.Conv.	5.Garrison	9.Other
2.Ranch	6.Split	10.Farnhou
3.R Ranch	7.Contemp	11.Mfg Dbl

Dwelling Units
Other Units

Stories		
1.1	4.1.5	7.
2.2	5.1.75	8.
3.3	6.2.5	9.

Exterior Walls		
0.	4.Asbestos	8.Concrete
1.Wood	5.Stucco	9.Other
2.Vin/Al	6.Brick	10.Wd Shgl
3.Compos.	7.Stone	11.Cement

Roof Surface		
1.Asphalt	4.Wood Sh	7.
2.Metal	5.Other	8.
3.Composit	6.	9.

SF Masonry Trim
OPEN-3-CUSTOM
OPEN-4-CUSTOM
Year Built
Year Remodeled

Foundation		
1.Concrete	4.Wood	7.
2.C Block	5.Slab	8.
3.Br/Stone	6.Piers	9.

Basement		
1.1/4 Bmt	4.Full Bmt	7.
2.1/2 Bmt	5.None	8.
3.3/4 Bmt	6.	9.None

Bsmt Gar # Cars

Wet Basement		
1.Dry	4.	7.
2.Damp	5.	8.
3.Wet	6.	9.

SF Bsmt Living
Fin Bsmt Grade
BASEMENT FLOOR

Heat Type **100%**		
0.	4.Steam	8.Fl/Wall
1.HWBB	5.FWA	9.No Heat
2.HWCI	6.GravWA	10.Rad/BB
3.H Pump	7.Electric	11.Monitor

Cool Type **0%**		
1.Refrig	4.W&C Air	7.
2.Evapor	5.Radheat	8.
3.H Pump	6.	9.None

Kitchen Style		
1.New/Remo	4.Obsolete	7.
2.Typical	5.	8.
3.Old Type	6.	9.None

Bath(s) Style		
1.New/Modr	4.Obsolete	7.
2.Typical	5.	8.
3.Old Type	6.	9.None

Rooms
Bedrooms
Full Baths
Half Baths
Addn Fixtures
Fireplaces

TRIO Software
A Division of Harris Computer Systems

Layout		
1.Typical	4.	7.
2.Inadeq	5.	8.
3.Horrid	6.	9.

Attic		
1.1/4 Fin	4.Full Fin	7.
2.1/2 Fin	5.Fl/Stair	8.
3.3/4 Fin	6.	9.None

Insulation		
1.Full	4.Minimal	7.
2.Heavy	5.Partial	8.
3.Capped	6.	9.None

Unfinished %

Grade & Factor		
1.E Grade	4.B Grade	7.
2.D Grade	5.A Grade	8.SC Grade
3.C Grade	6.AA Grade	9.Same

SQFT (Footprint)

Condition		
1.Poor	4.Avg	7.V G
2.Fair	5.Avg+	8.Exc
3.Avg-	6.Good	9.Same

Phys. % Good
Funct. % Good

Functional Code		
1.Incomp	4.	7.
2.O-Built	5.	8.Other
3.Damage	6.	9.None

Econ. % Good

Economic Code		
0.None	3.No Power	6.Bad Abut
1.Location	4.Generate	9.None
2.Encroach	5.SiteLimt	9.

Entrance Code **1 Interior Inspect**		
1.Interior	4.Vacant	7.
2.Refusal	5.Estimate	8.
3.Informed	6.	9.

Information Code **6 Other**		
1.Owner	4.Agent	7.
2.Relative	5.Estimate	8.
3.Tenant	6.Other	9.

Date Inspected

Additions, Outbuildings & Improvements

Type	Year	Units	Grade	Cond	Phys.	Funct.	Sound Value
67 Barn	1900	1596	2 100	2	0 %	90 %	
24 Frame Shed	0				%	%	1,000
					%	%	
					%	%	
					%	%	
					%	%	
					%	%	
					%	%	
					%	%	
					%	%	

1.One Story Fram
2.Two Story Fram
3.Three Story Fr
4.1 & 1/2 Story
5.1 & 3/4 Story
6.2 & 1/2 Story
21.Open Frame Por
22.Encl Frame Por
23.Frame Garage
24.Frame Shed
25.Frame Bay Wind
26.1SFr Overhang
27.Unfin Basement
28.Unfinished Att
29.Finished Attic

Map Lot 031-018 | Account 1610 | Location WISCASSET ROAD | Card 1 Of 1 | 9/12/2023

BONAPARTE, HANNAH B
1625 GRANVILLE AVENUE #301
LOS ANGELES CA 90025

B5453P67

Previous Owner
MURCH LEE H.
11 WISCASSET ROAD

WHITEFIELD ME 04353
Sale Date: 10/01/2019

Inspection Witnessed By:

X Date

No./Date	Description	Date Insp.

Notes:

Property Data

Neighborhood **99 Whitefield**

Tree Growth Year **0**

X Coordinate **0**

Y Coordinate **0**

Zone/Land Use **11 Residential**

Secondary Zone

Topography **1 Level** **9**

1.Level 4.Below St 7.
2.Rolling 5.Low 8.
3.Above St 6.Swampy 9.

Utilities **9 None** **9 None**

1.OutHouse 4.Dr Well 7.Cesspool
2.PblcWtr 5.Dug Well 8.LakeDraw
3.PblcSewr 6.Septic 9.None

Street **3 Gravel**

1.Paved 4.Proposed 7.
2.Semi Imp 5.Private 8.
3.Gravel 6. 9.None

0

0

Sale Data

Sale Date **10/01/2019**

Price

Sale Type **1 Land Only**

1.Land 4.Mfg unit 7.
2.L & B 5.Other 8.
3.Building 6. 9.

Financing **5 Private Finance**

1.Convent 4.Seller 7.
2.FHA/VA 5.Private 8.
3.Assumed 6.Cash 9.Unknown

Validity **2 Related Parties**

1.Valid 4.Split 7.Changes
2.Related 5.Partial 8.Other
3.Distress 6.Exempt 9.

Verified **5 Public Record**

1.Buyer 4.Agent 7.Family
2.Seller 5.Pub Rec 8.Other
3.Lender 6.MLS 9.

Assessment Record

Year	Land	Buildings	Exempt	Total
2011	23,617	0	0	23,617
2012	23,617	0	0	23,617
2013	25,270	0	0	25,270
2014	25,270	0	0	25,270
2015	25,270	0	0	25,270
2016	25,270	0	0	25,270
2017	25,270	0	0	25,270
2018	25,270	0	0	25,270
2019	25,270	0	0	25,270
2020	25,270	0	0	25,270
2021	25,270	0	0	25,270
2022	25,270	0	0	25,270
2023	25,270	0	0	25,270
2024	25,270	0	0	25,270

Land Data

Front Foot	Type	Effective Frontage	Effective Depth	Influence Factor	Influence Code
11.Base 100fft				%	
12.Delta Triangle				%	
13.Nabla Triangle				%	
14.Sec 101to200ff				%	
15.FF 201+Over				%	
				%	
				%	
Square Foot		**Square Feet**			
16.Regular Lot				%	
17.Secondary Lot				%	
18.Excess land				%	
19.Condominium				%	
20.Miscellaneous				%	
				%	
				%	
Fract. Acre		**Acreage/Sites**			
21.Commercial Sit	22	1.50	100	%	0
22.Base Lot	28	0.18	100	%	0
23.A	47	1.00	100	%	0
Acres				%	
24.B				%	
25.Lakefront Site				%	
26.D				%	
27.Secondary Lot				%	
28.Rear Land up t					
29.Rear Land 5-20					

Total Acreage 1.68

Influence Codes

1.Un-Buildable
2.Excess Frtg
3.Topography
4.Size/Shape
5.Access
6.Deed Restricti
7.OPEN SPACE
8.Code Restricti
9.Fract Share
Acres
30.Rear Land 20-5
31.Rear Land 50+
32.Tillable/Pastu
33.Frm/OpnBlue/Cr
34.Farm/Open Spac
35.Farm/Open Spac
36.Farm/Open Spac
37.Treegrowth SW
38.Treegrowth MW
39.Treegrowth HW
40.Wasteland/RP
41.G
42.Mobile Home Si
43.PublicWtr/Sept
44.PrivateWtr/Sep
45.Lot improvemen
46.Miscellaneous

Whitefield

Whitefield

Map Lot 031-018 | Account 1610 | Location WISCASSET ROAD | Card 1 Of 1 | 9/12/2023

Building Style		
0.	4.Cape	8.Log
1.Conv.	5.Garrison	9.Other
2.Ranch	6.Split	10.Farnhou
3.R Ranch	7.Contemp	11.Mfg Dbl

Dwelling Units
Other Units

Stories		
1.1	4.1.5	7.
2.2	5.1.75	8.
3.3	6.2.5	9.

Exterior Walls		
0.	4.Asbestos	8.Concrete
1.Wood	5.Stucco	9.Other
2.Vin/Al	6.Brick	10.Wd Shgl
3.Compos.	7.Stone	11.Cement

Roof Surface		
1.Asphalt	4.Wood Sh	7.
2.Metal	5.Other	8.
3.Composit	6.	9.

SF Masonry Trim
OPEN-3-CUSTOM
OPEN-4-CUSTOM
Year Built
Year Remodeled

Foundation		
1.Concrete	4.Wood	7.
2.C Block	5.Slab	8.
3.Br/Stone	6.Piers	9.

Basement		
1.1/4 Bmt	4.Full Bmt	7.
2.1/2 Bmt	5.None	8.
3.3/4 Bmt	6.	9.None

Bsmt Gar # Cars

Wet Basement		
1.Dry	4.	7.
2.Damp	5.	8.
3.Wet	6.	9.

SF Bsmt Living
Fin Bsmt Grade
BASEMENT FLOOR

Heat Type **100%**		
0.	4.Steam	8.Fl/Wall
1.HWBB	5.FWA	9.No Heat
2.HWCI	6.GravWA	10.Rad/BB
3.H Pump	7.Electric	11.Monitor

Cool Type **0%**		
1.Refrig	4.W&C Air	7.
2.Evapor	5.Radheat	8.
3.H Pump	6.	9.None

Kitchen Style		
1.New/Remo	4.Obsolete	7.
2.Typical	5.	8.
3.Old Type	6.	9.None

Bath(s) Style		
1.New/Modr	4.Obsolete	7.
2.Typical	5.	8.
3.Old Type	6.	9.None

Rooms
Bedrooms
Full Baths
Half Baths
Addn Fixtures
Fireplaces

TRIO Software
A Division of Harris Computer Systems

Layout		
1.Typical	4.	7.
2.Inadeq	5.	8.
3.Horrid	6.	9.

Attic		
1.1/4 Fin	4.Full Fin	7.
2.1/2 Fin	5.Fl/Stair	8.
3.3/4 Fin	6.	9.None

Insulation		
1.Full	4.Minimal	7.
2.Heavy	5.Partial	8.
3.Capped	6.	9.None

Unfinished %

Grade & Factor		
1.E Grade	4.B Grade	7.
2.D Grade	5.A Grade	8.SC Grade
3.C Grade	6.AA Grade	9.Same

SQFT (Footprint)

Condition		
1.Poor	4.Avg	7.V G
2.Fair	5.Avg+	8.Exc
3.Avg-	6.Good	9.Same

Phys. % Good
Funct. % Good

Functional Code		
1.Incomp	4.	7.
2.O-Built	5.	8.Other
3.Damage	6.	9.None

Econ. % Good

Economic Code		
0.None	3.No Power	6.Bad Abut
1.Location	4.Generate	9.None
2.Encroach	5.SiteLimt	9.

Entrance Code **0**		
1.Interior	4.Vacant	7.
2.Refusal	5.Estimate	8.
3.Informed	6.	9.

Information Code **0**		
1.Owner	4.Agent	7.
2.Relative	5.Estimate	8.
3.Tenant	6.Other	9.

Date Inspected

Additions, Outbuildings & Improvements

Type	Year	Units	Grade	Cond	Phys.	Funct.	Sound Value
					%	%	
					%	%	
					%	%	
					%	%	
					%	%	
					%	%	
					%	%	
					%	%	
					%	%	
					%	%	

1.One Story Fram
2.Two Story Fram
3.Three Story Fr
4.1 & 1/2 Story
5.1 & 3/4 Story
6.2 & 1/2 Story
21.Open Frame Por
22.Encl Frame Por
23.Frame Garage
24.Frame Shed
25.Frame Bay Wind
26.1SFr Overhang
27.Unfin Basement
28.Unfinished Att
29.Finished Attic

Map Lot 008-011-B | Account 1541 | Location 158 HEAD TIDE ROAD | Card 1 Of 1 | 9/12/2023

BOND, AARON J
BOND, STACEY M
158 HEAD TIDE ROAD
WHITEFIELD ME 04353

B2559P119 B2707P116

Property Data

Neighborhood **1 Whitefield**

Tree Growth Year **0**

X Coordinate **0**

Y Coordinate **0**

Zone/Land Use **11 Residential**

Secondary Zone

Topography **2 Rolling**

1.Level	4.Below St	7.
2.Rolling	5.Low	8.
3.Above St	6.Swampy	9.

Utilities **4 Drilled Well** **6 Septic System**

1.OutHouse	4.Dr Well	7.Cesspool
2.PblcWtr	5.Dug Well	8.LakeDraw
3.PblcSewr	6.Septic	9.None

Street **1 Paved**

1.Paved	4.Proposed	7.
2.Semi Imp	5.Private	8.
3.Gravel	6.	9.None

0

0

Sale Data

Sale Date **7/13/2000**

Price **70,000**

Sale Type **2 Land & Buildings**

1.Land	4.Mfg unit	7.
2.L & B	5.Other	8.
3.Building	6.	9.

Financing **9 Unknown**

1.Convent	4.Seller	7.
2.FHA/VA	5.Private	8.
3.Assumed	6.Cash	9.Unknown

Validity **1 Arms Length Sale**

1.Valid	4.Split	7.Changes
2.Related	5.Partial	8.Other
3.Distress	6.Exempt	9.

Verified **5 Public Record**

1.Buyer	4.Agent	7.Family
2.Seller	5.Pub Rec	8.Other
3.Lender	6.MLS	9.

Assessment Record

Year	Land	Buildings	Exempt	Total
2011	28,565	90,891	10,000	109,456
2012	28,565	90,891	10,000	109,456
2013	30,150	90,891	10,000	111,041
2014	30,150	90,891	10,000	111,041
2015	30,150	90,891	10,000	111,041
2016	30,150	90,891	10,000	111,041
2017	30,150	90,891	15,000	106,041
2018	30,150	90,891	20,000	101,041
2019	30,150	90,891	20,000	101,041
2020	30,150	90,891	20,000	101,041
2021	30,150	90,891	25,000	96,041
2022	30,150	90,891	24,500	96,541
2023	30,150	91,716	23,000	98,866
2024	30,150	91,716	19,000	102,866

Land Data

Front Foot

11.Base 100fft
12.Delta Triangle
13.Nabla Triangle
14.Sec 101to200ff
15.FF 201+Over

Square Foot

16.Regular Lot
17.Secondary Lot
18.Excess land
19.Condominium
20.Miscellaneous

Fract. Acre

21.Commercial Sit
22.Base Lot
23.A
Acres
24.B
25.Lakefront Site
26.D
27.Secondary Lot
28.Rear Land up t
29.Rear Land 5-20

Type	Effective Frontage	Effective Depth	Influence Factor	Influence Code
			%	
			%	
			%	
			%	
			%	
			%	
			%	
	Square Feet			
			%	
			%	
			%	
			%	
			%	
			%	
			%	
	Acreage/Sites			
22	1.50		100 %	0
28	0.10		100 %	0
45	1.00		100 %	0
			%	
			%	
			%	
			%	

Total Acreage 1.60

Influence Codes

1.Un-Buildable
2.Excess Frtg
3.Topography
4.Size/Shape
5.Access
6.Deed Restricti
7.OPEN SPACE
8.Code Restricti
9.Fract Share
Acres
30.Rear Land 20-5
31.Rear Land 50+
32.Tillable/Pastu
33.Frm/OpnBlue/Cr
34.Farm/Open Spac
35.Farm/Open Spac
36.Farm/Open Spac
37.Treegrowth SW
38.Treegrowth MW
39.Treegrowth HW
40.Wasteland/RP
41.G
42.Mobile Home Si
43.PublicWtr/Sept
44.PrivateWtr/Sep
45.Lot improvemen
46.Miscellaneous

Inspection Witnessed By:

X Date

No./Date	Description	Date Insp.

Notes:
11/8/21 REV NAH- ADD WD.

Whitefield

Whitefield

Map Lot 008-011-B | Account 1541 | Location 158 HEAD TIDE ROAD | Card 1 Of 1 | 9/12/2023

Building Style	**2 Ranch**	
0.	4.Cape	8.Log
1.Conv.	5.Garrison	9.Other
2.Ranch	6.Split	10.Farnhou
3.R Ranch	7.Contemp	11.Mfg Dbl
Dwelling Units	**1**	
Other Units	**0**	
Stories	**1 One Story**	
1.1	4.1.5	7.
2.2	5.1.75	8.
3.3	6.2.5	9.
Exterior Walls	**2 Vinyl/Aluminum**	
0.	4.Asbestos	8.Concrete
1.Wood	5.Stucco	9.Other
2.Vin/Al	6.Brick	10.Wd Shgl
3.Compos.	7.Stone	11.Cement
Roof Surface	**1 Asphalt Shingles**	
1.Asphalt	4.Wood Sh	7.
2.Metal	5.Other	8.
3.Composit	6.	9.
SF Masonry Trim	**0**	
OPEN-3-CUSTOM	**0**	
OPEN-4-CUSTOM	**0**	
Year Built	**1996**	
Year Remodeled	**0**	
Foundation	**1 Concrete**	
1.Concrete	4.Wood	7.
2.C Block	5.Slab	8.
3.Br/Stone	6.Piers	9.
Basement	**4 Full Basement**	
1.1/4 Bmt	4.Full Bmt	7.
2.1/2 Bmt	5.None	8.
3.3/4 Bmt	6.	9.None
Bsmt Gar # Cars	**0**	
Wet Basement	**1 Dry Basement**	
1.Dry	4.	7.
2.Damp	5.	8.
3.Wet	6.	9.

SF Bsmt Living	**0**	
Fin Bsmt Grade	**0 0**	
BASEMENT FLOOR	**0**	
Heat Type	**100%**	**1 Hot Water BB**
0.	4.Steam	8.Fl/Wall
1.HWBB	5.FWA	9.No Heat
2.HWCI	6.GravWA	10.Rad/BB
3.H Pump	7.Electric	11.Monitor
Cool Type	**0%**	**9 None**
1.Refrig	4.W&C Air	7.
2.Evapor	5.Radheat	8.
3.H Pump	6.	9.None
Kitchen Style	**1 New/Remodeled**	
1.New/Remo	4.Obsolete	7.
2.Typical	5.	8.
3.Old Type	6.	9.None
Bath(s) Style	**1 New/modern**	
1.New/Modr	4.Obsolete	7.
2.Typical	5.	8.
3.Old Type	6.	9.None
# Rooms	**0**	
# Bedrooms	**0**	
# Full Baths	**2**	
# Half Baths	**0**	
# Addn Fixtures	**1**	
# Fireplaces	**0**	

TRIO Software
A Division of Harris Computer Systems

Layout	**1 Typical**	
1.Typical	4.	7.
2.Inadeq	5.	8.
3.Horrid	6.	9.
Attic	**9 None**	
1.1/4 Fin	4.Full Fin	7.
2.1/2 Fin	5.Fl/Stair	8.
3.3/4 Fin	6.	9.None
Insulation	**1 Full**	
1.Full	4.Minimal	7.
2.Heavy	5.Partial	8.
3.Capped	6.	9.None
Unfinished %	**0%**	
Grade & Factor	**3 Average 100%**	
1.E Grade	4.B Grade	7.
2.D Grade	5.A Grade	8.SC Grade
3.C Grade	6.AA Grade	9.Same
SQFT (Footprint)	**956**	
Condition	**4 Average**	
1.Poor	4.Avg	7.V G
2.Fair	5.Avg+	8.Exc
3.Avg-	6.Good	9.Same
Phys. % Good	**0%**	
Funct. % Good	**100%**	
Functional Code	**9 None**	
1.Incomp	4.	7.
2.O-Built	5.	8.Other
3.Damage	6.	9.None
Econ. % Good	**100%**	
Economic Code	**None**	
0.None	3.No Power	6.Bad Abut
1.Location	4.Generate	9.None
2.Encroach	5.SiteLimt	9.
Entrance Code	**3 Information Only**	
1.Interior	4.Vacant	7.
2.Refusal	5.Estimate	8.
3.Informed	6.	9.
Information Code	**3 Tenant**	
1.Owner	4.Agent	7.
2.Relative	5.Estimate	8.
3.Tenant	6.Other	9.

Date Inspected

Additions, Outbuildings & Improvements

Type	Year	Units	Grade	Cond	Phys.	Funct.	Sound Value
1 One Story Frame	1996	208	3 100	4	0 %	100 %	
23 Frame Garage	1996	728	3 100	4	0 %	100 %	
409 Concrete Pad	1996	728	3 100	4	0 %	100 %	
68 Wood Deck	1996	333	2 100	4	0 %	100 %	
					%	%	
					%	%	
					%	%	
					%	%	
					%	%	
					%	%	

1.One Story Fram
2.Two Story Fram
3.Three Story Fr
4.1 & 1/2 Story
5.1 & 3/4 Story
6.2 & 1/2 Story
21.Open Frame Por
22.Encl Frame Por
23.Frame Garage
24.Frame Shed
25.Frame Bay Wind
26.1SFr Overhang
27.Unfin Basement
28.Unfinished Att
29.Finished Attic

Map Lot 017-009-B | Account 260 | Location 300 MILLS ROAD | Card 1 Of 1 | 9/12/2023

BONENFANT, BARBARA A
BONEFANT, DANIEL
300 MILLS ROAD
WHITEFIELD ME 04353

B1898P185

Property Data

Neighborhood **99 Whitefield**

Tree Growth Year **0**

X Coordinate **0**

Y Coordinate **0**

Zone/Land Use **11 Residential**

Secondary Zone

Topography **2 Rolling**

1.Level	4.Below St	7.
2.Rolling	5.Low	8.
3.Above St	6.Swampy	9.

Utilities **4 Drilled Well** **6 Septic System**

1.OutHouse	4.Dr Well	7.Cesspool
2.PblcWtr	5.Dug Well	8.LakeDraw
3.PblcSewr	6.Septic	9.None

Street **1 Paved**

1.Paved	4.Proposed	7.
2.Semi Imp	5.Private	8.
3.Gravel	6.	9.None

0

0

Sale Data

Sale Date

Price

Sale Type

1.Land	4.Mfg unit	7.
2.L & B	5.Other	8.
3.Building	6.	9.

Financing

1.Convent	4.Seller	7.
2.FHA/VA	5.Private	8.
3.Assumed	6.Cash	9.Unknown

Validity

1.Valid	4.Split	7.Changes
2.Related	5.Partial	8.Other
3.Distress	6.Exempt	9.

Verified

1.Buyer	4.Agent	7.Family
2.Seller	5.Pub Rec	8.Other
3.Lender	6.MLS	9.

Assessment Record

Year	Land	Buildings	Exempt	Total
2011	36,425	123,937	0	160,362
2012	36,425	123,937	0	160,362
2013	41,050	123,937	0	164,987
2014	41,050	123,937	0	164,987
2015	41,050	123,937	0	164,987
2016	41,050	125,113	0	166,163
2017	41,050	125,113	0	166,163
2018	41,050	125,113	0	166,163
2019	41,050	125,113	0	166,163
2020	41,050	125,113	0	166,163
2021	41,050	125,113	0	166,163
2022	41,050	125,113	24,500	141,663
2023	41,050	149,541	23,000	167,591
2024	41,050	149,541	19,000	171,591

Land Data

Front Foot	Type	Effective Frontage	Effective Depth	Influence Factor	Influence Code
11.Base 100fft				%	
12.Delta Triangle				%	
13.Nabla Triangle				%	
14.Sec 101to200ff				%	
15.FF 201+Over				%	
				%	
				%	
Square Foot		**Square Feet**			
16.Regular Lot				%	
17.Secondary Lot				%	
18.Excess land				%	
19.Condominium				%	
20.Miscellaneous				%	
				%	
				%	
Fract. Acre		**Acreage/Sites**			
21.Commercial Sit	22	1.50	100	%	0
22.Base Lot	28	3.50	100	%	0
23.A	47	1.00	100	%	0
Acres	45	1.00	100	%	0
24.B	29	1.00	100	%	0
25.Lakefront Site				%	
26.D				%	
27.Secondary Lot					
28.Rear Land up t					
29.Rear Land 5-20					

Total Acreage 6.00

Influence Codes

1.Un-Buildable
2.Excess Frtg
3.Topography
4.Size/Shape
5.Access
6.Deed Restricti
7.OPEN SPACE
8.Code Restricti
9.Fract Share
Acres
30.Rear Land 20-5
31.Rear Land 50+
32.Tillable/Pastu
33.Frm/OpnBlue/Cr
34.Farm/Open Spac
35.Farm/Open Spac
36.Farm/Open Spac
37.Treegrowth SW
38.Treegrowth MW
39.Treegrowth HW
40.Wasteland/RP
41.G
42.Mobile Home Si
43.PublicWtr/Sept
44.PrivateWtr/Sep
45.Lot improvemen
46.Miscellaneous

Inspection Witnessed By:

X Date

No./Date	Description	Date Insp.

Notes:

11/23/21 REV NO INFO FROM MR (DIDN'T ANSWER DOOR BUT CAME OUT UPSET ONLY AFTER REV & MEASURING)- ADJ DWL sqft AND ADD OHs, CORRECT FBA FACTOR FROM "1" TO "100", REMOVE OLD WD AND SHED, ADD 1sFr, WD AND WD/SHED (EST ALL 2007 PER GOOGLE MAP HISTORY).

Whitefield

Whitefield

Map Lot 017-009-B | Account 260 | Location 300 MILLS ROAD | Card 1 Of 1 | 9/12/2023

Building Style **3 Raised Ranch**		
0.	4.Cape	8.Log
1.Conv.	5.Garrison	9.Other
2.Ranch	6.Split	10.Farnhou
3.R Ranch	7.Contemp	11.Mfg Dbl
Dwelling Units **1**		
Other Units **0**		
Stories **1 One Story**		
1.1	4.1.5	7.
2.2	5.1.75	8.
3.3	6.2.5	9.
Exterior Walls **2 Vinyl/Aluminum**		
0.	4.Asbestos	8.Concrete
1.Wood	5.Stucco	9.Other
2.Vin/Al	6.Brick	10.Wd Shgl
3.Compos.	7.Stone	11.Cement
Roof Surface **1 Asphalt Shingles**		
1.Asphalt	4.Wood Sh	7.
2.Metal	5.Other	8.
3.Composit	6.	9.
SF Masonry Trim **0**		
OPEN-3-CUSTOM **0**		
OPEN-4-CUSTOM **0**		
Year Built **1994**		
Year Remodeled **0**		
Foundation **1 Concrete**		
1.Concrete	4.Wood	7.
2.C Block	5.Slab	8.
3.Br/Stone	6.Piers	9.
Basement **4 Full Basement**		
1.1/4 Bmt	4.Full Bmt	7.
2.1/2 Bmt	5.None	8.
3.3/4 Bmt	6.	9.None
Bsmt Gar # Cars **2**		
Wet Basement **1 Dry Basement**		
1.Dry	4.	7.
2.Damp	5.	8.
3.Wet	6.	9.

SF Bsmt Living **648**		
Fin Bsmt Grade **3 100**		
BASEMENT FLOOR **0**		
Heat Type **100% 0**		
0.	4.Steam	8.Fl/Wall
1.HWBB	5.FWA	9.No Heat
2.HWCI	6.GravWA	10.Rad/BB
3.H Pump	7.Electric	11.Monitor
Cool Type **0% 9 None**		
1.Refrig	4.W&C Air	7.
2.Evapor	5.Radheat	8.
3.H Pump	6.	9.None
Kitchen Style **1 New/Remodeled**		
1.New/Remo	4.Obsolete	7.
2.Typical	5.	8.
3.Old Type	6.	9.None
Bath(s) Style **1 New/modern**		
1.New/Modr	4.Obsolete	7.
2.Typical	5.	8.
3.Old Type	6.	9.None
# Rooms **6**		
# Bedrooms **3**		
# Full Baths **1**		
# Half Baths **1**		
# Addn Fixtures **3**		
# Fireplaces **0**		

TRIO Software
A Division of Harris Computer Systems

Layout **1 Typical**		
1.Typical	4.	7.
2.Inadeq	5.	8.
3.Horrid	6.	9.
Attic **9 None**		
1.1/4 Fin	4.Full Fin	7.
2.1/2 Fin	5.Fl/Stair	8.
3.3/4 Fin	6.	9.None
Insulation **1 Full**		
1.Full	4.Minimal	7.
2.Heavy	5.Partial	8.
3.Capped	6.	9.None
Unfinished % **0%**		
Grade & Factor **3 Average 100%**		
1.E Grade	4.B Grade	7.
2.D Grade	5.A Grade	8.SC Grade
3.C Grade	6.AA Grade	9.Same
SQFT (Footprint) **1350**		
Condition **6 Good**		
1.Poor	4.Avg	7.V G
2.Fair	5.Avg+	8.Exc
3.Avg-	6.Good	9.Same
Phys. % Good **0%**		
Funct. % Good **100%**		
Functional Code **9 None**		
1.Incomp	4.	7.
2.O-Built	5.	8.Other
3.Damage	6.	9.None
Econ. % Good **100%**		
Economic Code **None**		
0.None	3.No Power	6.Bad Abut
1.Location	4.Generate	9.None
2.Encroach	5.SiteLimt	9.
Entrance Code **1 Interior Inspect**		
1.Interior	4.Vacant	7.
2.Refusal	5.Estimate	8.
3.Informed	6.	9.
Information Code **1 Owner**		
1.Owner	4.Agent	7.
2.Relative	5.Estimate	8.
3.Tenant	6.Other	9.

Date Inspected

Additions, Outbuildings & Improvements

Type	Year	Units	Grade	Cond	Phys.	Funct.	Sound Value
26 1SFr Overhang	1994	43	3 100	4	0 %	100 %	
1 One Story Frame	2007	640	3 100	4	0 %	100 %	
68 Wood Deck	2007	324	3 100	4	0 %	100 %	
68 Wood Deck	2007	192	3 100	4	0 %	100 %	
24 Frame Shed	2007	192	3 100	4	0 %	100 %	
					%	%	
					%	%	
					%	%	
					%	%	
					%	%	

1.One Story Fram
2.Two Story Fram
3.Three Story Fr
4.1 & 1/2 Story
5.1 & 3/4 Story
6.2 & 1/2 Story
21.Open Frame Por
22.Encl Frame Por
23.Frame Garage
24.Frame Shed
25.Frame Bay Wind
26.1SFr Overhang
27.Unfin Basement
28.Unfinished Att
29.Finished Attic

Map Lot 017-032-A | Account 434 | Location MILLS ROAD | Card 1 Of 1 | 9/12/2023

BONENFANT, BARBARA A
BONENFANT, DANIEL P
300 MILLS ROAD
WHITEFIELD ME 04353

B1898P185

Property Data

Neighborhood **99 Whitefield**

Tree Growth Year **0**

X Coordinate **0**

Y Coordinate **0**

Zone/Land Use **11 Residential**

Secondary Zone

Topography **2 Rolling** **9**

1.Level	4.Below St	7.
2.Rolling	5.Low	8.
3.Above St	6.Swampy	9.

Utilities **9 None** **9 None**

1.OutHouse	4.Dr Well	7.Cesspool
2.PblcWtr	5.Dug Well	8.LakeDraw
3.PblcSewr	6.Septic	9.None

Street **3 Gravel**

1.Paved	4.Proposed	7.
2.Semi Imp	5.Private	8.
3.Gravel	6.	9.None

0

0

Sale Data

Sale Date

Price

Sale Type

1.Land	4.Mfg unit	7.
2.L & B	5.Other	8.
3.Building	6.	9.

Financing

1.Convent	4.Seller	7.
2.FHA/VA	5.Private	8.
3.Assumed	6.Cash	9.Unknown

Validity

1.Valid	4.Split	7.Changes
2.Related	5.Partial	8.Other
3.Distress	6.Exempt	9.

Verified

1.Buyer	4.Agent	7.Family
2.Seller	5.Pub Rec	8.Other
3.Lender	6.MLS	9.

Assessment Record

Year	Land	Buildings	Exempt	Total
2011	20,450	0	0	20,450
2012	20,450	0	0	20,450
2013	24,500	0	0	24,500
2014	24,500	0	0	24,500
2015	24,500	0	0	24,500
2016	24,500	0	0	24,500
2017	24,500	0	0	24,500
2018	24,500	0	0	24,500
2019	24,500	0	0	24,500
2020	24,500	0	0	24,500
2021	24,500	0	0	24,500
2022	24,500	0	0	24,500
2023	24,500	0	0	24,500
2024	24,500	0	0	24,500

Land Data

Front Foot	Type	Effective Frontage	Effective Depth	Influence Factor	Influence Code
11.Base 100fft				%	
12.Delta Triangle				%	
13.Nabla Triangle				%	
14.Sec 101to200ff				%	
15.FF 201+Over				%	
				%	
				%	
Square Foot		**Square Feet**			
16.Regular Lot				%	
17.Secondary Lot				%	
18.Excess land				%	
19.Condominium				%	
20.Miscellaneous				%	
				%	
				%	
Fract. Acre		**Acreage/Sites**			
21.Commercial Sit	22	1.50	100	%	0
22.Base Lot	28	3.00	100	%	0
23.A				%	
Acres				%	
24.B				%	
25.Lakefront Site				%	
26.D				%	
27.Secondary Lot				%	
28.Rear Land up t					
29.Rear Land 5-20					

Total Acreage 4.50

Influence Codes

1.Un-Buildable
2.Excess Frtg
3.Topography
4.Size/Shape
5.Access
6.Deed Restricti
7.OPEN SPACE
8.Code Restricti
9.Fract Share
Acres
30.Rear Land 20-5
31.Rear Land 50+
32.Tillable/Pastu
33.Frm/OpnBlue/Cr
34.Farm/Open Spac
35.Farm/Open Spac
36.Farm/Open Spac
37.Treegrowth SW
38.Treegrowth MW
39.Treegrowth HW
40.Wasteland/RP
41.G
42.Mobile Home Si
43.PublicWtr/Sept
44.PrivateWtr/Sep
45.Lot improvemen
46.Miscellaneous

Inspection Witnessed By:

X Date

No./Date	Description	Date Insp.

Notes:

Whitefield

Whitefield

Map Lot 017-032-A | Account 434 | Location MILLS ROAD | Card 1 Of 1 | 9/12/2023

Building Style		
0.	4.Cape	8.Log
1.Conv.	5.Garrison	9.Other
2.Ranch	6.Split	10.Farnhou
3.R Ranch	7.Contemp	11.Mfg Dbl

Dwelling Units
Other Units

Stories		
1.1	4.1.5	7.
2.2	5.1.75	8.
3.3	6.2.5	9.

Exterior Walls		
0.	4.Asbestos	8.Concrete
1.Wood	5.Stucco	9.Other
2.Vin/Al	6.Brick	10.Wd Shgl
3.Compos.	7.Stone	11.Cement

Roof Surface		
1.Asphalt	4.Wood Sh	7.
2.Metal	5.Other	8.
3.Composit	6.	9.

SF Masonry Trim
OPEN-3-CUSTOM
OPEN-4-CUSTOM
Year Built
Year Remodeled

Foundation		
1.Concrete	4.Wood	7.
2.C Block	5.Slab	8.
3.Br/Stone	6.Piers	9.

Basement		
1.1/4 Bmt	4.Full Bmt	7.
2.1/2 Bmt	5.None	8.
3.3/4 Bmt	6.	9.None

Bsmt Gar # Cars

Wet Basement		
1.Dry	4.	7.
2.Damp	5.	8.
3.Wet	6.	9.

SF Bsmt Living
Fin Bsmt Grade
BASEMENT FLOOR

Heat Type **100%**		
0.	4.Steam	8.Fl/Wall
1.HWBB	5.FWA	9.No Heat
2.HWCI	6.GravWA	10.Rad/BB
3.H Pump	7.Electric	11.Monitor

Cool Type **0%**		
1.Refrig	4.W&C Air	7.
2.Evapor	5.Radheat	8.
3.H Pump	6.	9.None

Kitchen Style		
1.New/Remo	4.Obsolete	7.
2.Typical	5.	8.
3.Old Type	6.	9.None

Bath(s) Style		
1.New/Modr	4.Obsolete	7.
2.Typical	5.	8.
3.Old Type	6.	9.None

Rooms
Bedrooms
Full Baths
Half Baths
Addn Fixtures
Fireplaces

TRIO Software
A Division of Harris Computer Systems

Layout		
1.Typical	4.	7.
2.Inadeq	5.	8.
3.Horrid	6.	9.

Attic		
1.1/4 Fin	4.Full Fin	7.
2.1/2 Fin	5.Fl/Stair	8.
3.3/4 Fin	6.	9.None

Insulation		
1.Full	4.Minimal	7.
2.Heavy	5.Partial	8.
3.Capped	6.	9.None

Unfinished %

Grade & Factor		
1.E Grade	4.B Grade	7.
2.D Grade	5.A Grade	8.SC Grade
3.C Grade	6.AA Grade	9.Same

SQFT (Footprint)

Condition		
1.Poor	4.Avg	7.V G
2.Fair	5.Avg+	8.Exc
3.Avg-	6.Good	9.Same

Phys. % Good
Funct. % Good

Functional Code		
1.Incomp	4.	7.
2.O-Built	5.	8.Other
3.Damage	6.	9.None

Econ. % Good

Economic Code		
0.None	3.No Power	6.Bad Abut
1.Location	4.Generate	9.None
2.Encroach	5.SiteLimt	9.

Entrance Code **0**		
1.Interior	4.Vacant	7.
2.Refusal	5.Estimate	8.
3.Informed	6.	9.

Information Code **0**		
1.Owner	4.Agent	7.
2.Relative	5.Estimate	8.
3.Tenant	6.Other	9.

Date Inspected

Additions, Outbuildings & Improvements

Type	Year	Units	Grade	Cond	Phys.	Funct.	Sound Value
					%	%	
					%	%	
					%	%	
					%	%	
					%	%	
					%	%	
					%	%	
					%	%	
					%	%	
					%	%	

1.One Story Fram
2.Two Story Fram
3.Three Story Fr
4.1 & 1/2 Story
5.1 & 3/4 Story
6.2 & 1/2 Story
21.Open Frame Por
22.Encl Frame Por
23.Frame Garage
24.Frame Shed
25.Frame Bay Wind
26.1SFr Overhang
27.Unfin Basement
28.Unfinished Att
29.Finished Attic

Map Lot 012-017-A | Account 465 | Location 120 HUNTS MEADOW ROAD | Card 1 Of 1 | 9/12/2023

BOSSIE, MICHELLE
BOSSIE, KENNETH
120 HUNTS MEADOW ROAD
WHITEFIELD ME 04353

B2386P115

Property Data

Neighborhood **1 Whitefield**

Tree Growth Year **0**

X Coordinate **0**

Y Coordinate **0**

Zone/Land Use **11 Residential**

Secondary Zone

Topography **1 Level**

1.Level	4.Below St	7.
2.Rolling	5.Low	8.
3.Above St	6.Swampy	9.

Utilities **4 Drilled Well** **6 Septic System**

1.OutHouse	4.Dr Well	7.Cesspool
2.PblcWtr	5.Dug Well	8.LakeDraw
3.PblcSewr	6.Septic	9.None

Street **1 Paved**

1.Paved	4.Proposed	7.
2.Semi Imp	5.Private	8.
3.Gravel	6.	9.None

0

0

Sale Data

Sale Date

Price

Sale Type

1.Land	4.Mfg unit	7.
2.L & B	5.Other	8.
3.Building	6.	9.

Financing

1.Convent	4.Seller	7.
2.FHA/VA	5.Private	8.
3.Assumed	6.Cash	9.Unknown

Validity

1.Valid	4.Split	7.Changes
2.Related	5.Partial	8.Other
3.Distress	6.Exempt	9.

Verified

1.Buyer	4.Agent	7.Family
2.Seller	5.Pub Rec	8.Other
3.Lender	6.MLS	9.

Assessment Record

Year	Land	Buildings	Exempt	Total
2011	31,360	20,111	0	51,471
2012	31,360	20,111	0	51,471
2013	35,970	20,111	0	56,081
2014	35,970	20,111	0	56,081
2015	35,970	20,111	0	56,081
2016	35,970	20,111	0	56,081
2017	35,970	20,111	0	56,081
2018	35,970	20,111	0	56,081
2019	35,970	20,111	0	56,081
2020	35,970	20,111	0	56,081
2021	35,970	20,111	0	56,081
2022	35,970	20,111	0	56,081
2023	35,970	20,111	0	56,081
2024	35,970	20,111	19,000	37,081

Land Data

Front Foot	Type	Effective Frontage	Effective Depth	Influence Factor	Influence Code
11.Base 100fft				%	
12.Delta Triangle				%	
13.Nabla Triangle				%	
14.Sec 101to200ff				%	
15.FF 201+Over				%	
				%	
				%	
Square Foot		**Square Feet**			
16.Regular Lot				%	
17.Secondary Lot				%	
18.Excess land				%	
19.Condominium				%	
20.Miscellaneous				%	
				%	
				%	
Fract. Acre		**Acreage/Sites**			
21.Commercial Sit	22	1.50	100	%	0
22.Base Lot	28	3.50	100	%	0
23.A	45	1.00	100	%	0
Acres	29	0.90	100	%	0
24.B				%	
25.Lakefront Site				%	
26.D				%	
27.Secondary Lot					
28.Rear Land up t					
29.Rear Land 5-20					

Total Acreage 5.90

Influence Codes

1.Un-Buildable
2.Excess Frtg
3.Topography
4.Size/Shape
5.Access
6.Deed Restricti
7.OPEN SPACE
8.Code Restricti
9.Fract Share
Acres
30.Rear Land 20-5
31.Rear Land 50+
32.Tillable/Pastu
33.Frm/OpnBlue/Cr
34.Farm/Open Spac
35.Farm/Open Spac
36.Farm/Open Spac
37.Treegrowth SW
38.Treegrowth MW
39.Treegrowth HW
40.Wasteland/RP
41.G
42.Mobile Home Si
43.PublicWtr/Sept
44.PrivateWtr/Sep
45.Lot improvemen
46.Miscellaneous

Inspection Witnessed By:

X Date

No./Date	Description	Date Insp.

Notes:

Whitefield

Whitefield

Map Lot 012-017-A | Account 465 | Location 120 HUNTS MEADOW ROAD | Card 1 Of 1 | 9/12/2023

Building Style		
0.	4.Cape	8.Log
1.Conv.	5.Garrison	9.Other
2.Ranch	6.Split	10.Farnhou
3.R Ranch	7.Contemp	11.Mfg Dbl

Dwelling Units

Other Units

Stories		
1.1	4.1.5	7.
2.2	5.1.75	8.
3.3	6.2.5	9.

Exterior Walls		
0.	4.Asbestos	8.Concrete
1.Wood	5.Stucco	9.Other
2.Vin/Al	6.Brick	10.Wd Shgl
3.Compos.	7.Stone	11.Cement

Roof Surface		
1.Asphalt	4.Wood Sh	7.
2.Metal	5.Other	8.
3.Composit	6.	9.

SF Masonry Trim

OPEN-3-CUSTOM

OPEN-4-CUSTOM

Year Built

Year Remodeled

Foundation		
1.Concrete	4.Wood	7.
2.C Block	5.Slab	8.
3.Br/Stone	6.Piers	9.

Basement		
1.1/4 Bmt	4.Full Bmt	7.
2.1/2 Bmt	5.None	8.
3.3/4 Bmt	6.	9.None

Bsmt Gar # Cars

Wet Basement		
1.Dry	4.	7.
2.Damp	5.	8.
3.Wet	6.	9.

SF Bsmt Living

Fin Bsmt Grade

BASEMENT FLOOR

Heat Type **100%**		
0.	4.Steam	8.Fl/Wall
1.HWBB	5.FWA	9.No Heat
2.HWCI	6.GravWA	10.Rad/BB
3.H Pump	7.Electric	11.Monitor

Cool Type **0%**		
1.Refrig	4.W&C Air	7.
2.Evapor	5.Radheat	8.
3.H Pump	6.	9.None

Kitchen Style		
1.New/Remo	4.Obsolete	7.
2.Typical	5.	8.
3.Old Type	6.	9.None

Bath(s) Style		
1.New/Modr	4.Obsolete	7.
2.Typical	5.	8.
3.Old Type	6.	9.None

Rooms

Bedrooms

Full Baths

Half Baths

Addn Fixtures

Fireplaces

TRIO Software
A Division of Harris Computer Systems

Layout		
1.Typical	4.	7.
2.Inadeq	5.	8.
3.Horrid	6.	9.

Attic		
1.1/4 Fin	4.Full Fin	7.
2.1/2 Fin	5.Fl/Stair	8.
3.3/4 Fin	6.	9.None

Insulation		
1.Full	4.Minimal	7.
2.Heavy	5.Partial	8.
3.Capped	6.	9.None

Unfinished %

Grade & Factor		
1.E Grade	4.B Grade	7.
2.D Grade	5.A Grade	8.SC Grade
3.C Grade	6.AA Grade	9.Same

SQFT (Footprint)

Condition		
1.Poor	4.Avg	7.V G
2.Fair	5.Avg+	8.Exc
3.Avg-	6.Good	9.Same

Phys. % Good

Funct. % Good

Functional Code		
1.Incomp	4.	7.
2.O-Built	5.	8.Other
3.Damage	6.	9.None

Econ. % Good

Economic Code		
0.None	3.No Power	6.Bad Abut
1.Location	4.Generate	9.None
2.Encroach	5.SiteLimt	9.

Entrance Code **1 Interior Inspect**		
1.Interior	4.Vacant	7.
2.Refusal	5.Estimate	8.
3.Informed	6.	9.

Information Code **1 Owner**		
1.Owner	4.Agent	7.
2.Relative	5.Estimate	8.
3.Tenant	6.Other	9.

Date Inspected

Additions, Outbuildings & Improvements

Type	Year	Units	Grade	Cond	Phys.	Funct.	Sound Value
713 Astro M/H	2000	14x67	3 100	4	0 %	100 %	
409 Concrete Pad	2000	938	3 100	4	0 %	100 %	
24 Frame Shed	2000	152	2 100	2	0 %	100 %	
					%	%	
					%	%	
					%	%	
					%	%	
					%	%	
					%	%	
					%	%	

1.One Story Fram
2.Two Story Fram
3.Three Story Fr
4.1 & 1/2 Story
5.1 & 3/4 Story
6.2 & 1/2 Story
21.Open Frame Por
22.Encl Frame Por
23.Frame Garage
24.Frame Shed
25.Frame Bay Wind
26.1SFr Overhang
27.Unfin Basement
28.Unfinished Att
29.Finished Attic

Map Lot 018-022-A | Account 299 | Location 745 COOPER ROAD | Card 1 Of 1 | 9/12/2023

BOSSIE, RONALD S SR
745 COOPER ROAD
WHITEFIELD ME 04353

B5346P142

Property Data

Neighborhood **1 Whitefield**

Tree Growth Year **0**

X Coordinate **0**

Y Coordinate **0**

Zone/Land Use **11 Residential**

Secondary Zone

Topography **1 Level**

1.Level	4.Below St	7.
2.Rolling	5.Low	8.
3.Above St	6.Swampy	9.

Utilities **4 Drilled Well** **6 Septic System**

1.OutHouse	4.Dr Well	7.Cesspool
2.PblcWtr	5.Dug Well	8.LakeDraw
3.PblcSewr	6.Septic	9.None

Street **1 Paved**

1.Paved	4.Proposed	7.
2.Semi Imp	5.Private	8.
3.Gravel	6.	9.None

0

0

Sale Data

Sale Date

Price

Sale Type

1.Land	4.Mfg unit	7.
2.L & B	5.Other	8.
3.Building	6.	9.

Financing

1.Convent	4.Seller	7.
2.FHA/VA	5.Private	8.
3.Assumed	6.Cash	9.Unknown

Validity

1.Valid	4.Split	7.Changes
2.Related	5.Partial	8.Other
3.Distress	6.Exempt	9.

Verified

1.Buyer	4.Agent	7.Family
2.Seller	5.Pub Rec	8.Other
3.Lender	6.MLS	9.

Assessment Record

Year	Land	Buildings	Exempt	Total
2011	28,500	6,777	10,000	25,277
2012	28,500	6,777	10,000	25,277
2013	30,000	6,777	10,000	26,777
2014	30,000	6,777	10,000	26,777
2015	30,000	6,777	10,000	26,777
2016	30,000	6,777	10,000	26,777
2017	30,000	6,777	15,000	21,777
2018	30,000	6,777	20,000	16,777
2019	30,000	6,777	20,000	16,777
2020	30,000	6,777	0	36,777
2021	30,000	6,777	25,000	11,777
2022	30,000	6,777	24,500	12,277
2023	30,000	6,777	23,000	13,777
2024	30,000	6,777	19,000	17,777

Land Data

Front Foot	Type	Effective Frontage	Effective Depth	Influence Factor	Influence Code
11.Base 100fft				%	
12.Delta Triangle				%	
13.Nabla Triangle				%	
14.Sec 101to200ff				%	
15.FF 201+Over				%	
				%	
				%	
Square Foot		**Square Feet**			
16.Regular Lot				%	
17.Secondary Lot				%	
18.Excess land				%	
19.Condominium				%	
20.Miscellaneous				%	
				%	
				%	
Fract. Acre		**Acreage/Sites**			
21.Commercial Sit	22	1.50		100 %	0
22.Base Lot	45	1.00		100 %	0
23.A				%	
Acres				%	
24.B				%	
25.Lakefront Site				%	
26.D				%	
27.Secondary Lot				%	
28.Rear Land up t				%	
29.Rear Land 5-20				%	

Total Acreage 1.50

Influence Codes

1.Un-Buildable
2.Excess Frtg
3.Topography
4.Size/Shape
5.Access
6.Deed Restricti
7.OPEN SPACE
8.Code Restricti
9.Fract Share
Acres
30.Rear Land 20-5
31.Rear Land 50+
32.Tillable/Pastu
33.Frm/OpnBlue/Cr
34.Farm/Open Spac
35.Farm/Open Spac
36.Farm/Open Spac
37.Treegrowth SW
38.Treegrowth MW
39.Treegrowth HW
40.Wasteland/RP
41.G
42.Mobile Home Si
43.PublicWtr/Sept
44.PrivateWtr/Sep
45.Lot improvemen
46.Miscellaneous

Inspection Witnessed By:

X Date

No./Date	Description	Date Insp.

Notes:

Whitefield

Whitefield

Map Lot 018-022-A | Account 299 | Location 745 COOPER ROAD | Card 1 Of 1 | 9/12/2023

Building Style		
0.	4.Cape	8.Log
1.Conv.	5.Garrison	9.Other
2.Ranch	6.Split	10.Farnhou
3.R Ranch	7.Contemp	11.Mfg Dbl

Dwelling Units
Other Units

Stories		
1.1	4.1.5	7.
2.2	5.1.75	8.
3.3	6.2.5	9.

Exterior Walls		
0.	4.Asbestos	8.Concrete
1.Wood	5.Stucco	9.Other
2.Vin/Al	6.Brick	10.Wd Shgl
3.Compos.	7.Stone	11.Cement

Roof Surface		
1.Asphalt	4.Wood Sh	7.
2.Metal	5.Other	8.
3.Composit	6.	9.

SF Masonry Trim
OPEN-3-CUSTOM
OPEN-4-CUSTOM
Year Built
Year Remodeled

Foundation		
1.Concrete	4.Wood	7.
2.C Block	5.Slab	8.
3.Br/Stone	6.Piers	9.

Basement		
1.1/4 Bmt	4.Full Bmt	7.
2.1/2 Bmt	5.None	8.
3.3/4 Bmt	6.	9.None

Bsmt Gar # Cars

Wet Basement		
1.Dry	4.	7.
2.Damp	5.	8.
3.Wet	6.	9.

SF Bsmt Living
Fin Bsmt Grade
BASEMENT FLOOR

Heat Type **100%**		
0.	4.Steam	8.Fl/Wall
1.HWBB	5.FWA	9.No Heat
2.HWCI	6.GravWA	10.Rad/BB
3.H Pump	7.Electric	11.Monitor

Cool Type **0%**		
1.Refrig	4.W&C Air	7.
2.Evapor	5.Radheat	8.
3.H Pump	6.	9.None

Kitchen Style		
1.New/Remo	4.Obsolete	7.
2.Typical	5.	8.
3.Old Type	6.	9.None

Bath(s) Style		
1.New/Modr	4.Obsolete	7.
2.Typical	5.	8.
3.Old Type	6.	9.None

Rooms
Bedrooms
Full Baths
Half Baths
Addn Fixtures
Fireplaces

TRIO Software
A Division of Harris Computer Systems

Layout		
1.Typical	4.	7.
2.Inadeq	5.	8.
3.Horrid	6.	9.

Attic		
1.1/4 Fin	4.Full Fin	7.
2.1/2 Fin	5.Fl/Stair	8.
3.3/4 Fin	6.	9.None

Insulation		
1.Full	4.Minimal	7.
2.Heavy	5.Partial	8.
3.Capped	6.	9.None

Unfinished %

Grade & Factor		
1.E Grade	4.B Grade	7.
2.D Grade	5.A Grade	8.SC Grade
3.C Grade	6.AA Grade	9.Same

SQFT (Footprint)

Condition		
1.Poor	4.Avg	7.V G
2.Fair	5.Avg+	8.Exc
3.Avg-	6.Good	9.Same

Phys. % Good
Funct. % Good

Functional Code		
1.Incomp	4.	7.
2.O-Built	5.	8.Other
3.Damage	6.	9.None

Econ. % Good

Economic Code		
0.None	3.No Power	6.Bad Abut
1.Location	4.Generate	9.None
2.Encroach	5.SiteLimt	9.

Entrance Code **1 Interior Inspect**		
1.Interior	4.Vacant	7.
2.Refusal	5.Estimate	8.
3.Informed	6.	9.

Information Code **1 Owner**		
1.Owner	4.Agent	7.
2.Relative	5.Estimate	8.
3.Tenant	6.Other	9.

Date Inspected

Additions, Outbuildings & Improvements

Type	Year	Units	Grade	Cond	Phys.	Funct.	Sound Value
747 Caravelle M/H	1972	12x40	2 100	3	0 %	100 %	
1 One Story Frame	1970	180	2 100	3	0 %	100 %	
68 Wood Deck	1970	160	2 100	2	0 %	100 %	
22 Encl Frame Porch	1970	120	2 100	2	0 %	100 %	
24 Frame Shed	1970	160	2 100	2	0 %	100 %	
					%	%	
					%	%	
					%	%	
					%	%	
					%	%	

1.One Story Fram
2.Two Story Fram
3.Three Story Fr
4.1 & 1/2 Story
5.1 & 3/4 Story
6.2 & 1/2 Story
21.Open Frame Por
22.Encl Frame Por
23.Frame Garage
24.Frame Shed
25.Frame Bay Wind
26.1SFr Overhang
27.Unfin Basement
28.Unfinished Att
29.Finished Attic

Map Lot 013-061 Account 1033 Location EAST RIVER ROAD Card 1 Of 1 9/12/2023

BOTHFIELD, DAVID
SEIDEL, KARIN M
253 JONES ROAD
HYDE PARK VT 05655

B4155P236

Previous Owner
SEIDEL PAUL E. & KARIN M., TRUSTEE
253 JONES ROAD

HYDE PARK VT 05655
Sale Date: 4/21/2009

Previous Owner
SEIDEL KARIN M. & DAVID BOTHFELD
253 JONES ROAD

HYDE PARK VT 05655
Sale Date: 3/06/2008

Inspection Witnessed By:

X Date

No./Date	Description	Date Insp.

Notes:

Whitefield

Property Data

Neighborhood	**1 Whitefield**	
Tree Growth Year	**0**	
X Coordinate		**0**
Y Coordinate		**0**
Zone/Land Use	**11 Residential**	
Secondary Zone		
Topography	**9**	**9**
1.Level	4.Below St	7.
2.Rolling	5.Low	8.
3.Above St	6.Swampy	9.
Utilities	**9 None**	**9 None**
1.OutHouse	4.Dr Well	7.Cesspool
2.PblcWtr	5.Dug Well	8.LakeDraw
3.PblcSewr	6.Septic	9.None
Street	**9 None**	
1.Paved	4.Proposed	7.
2.Semi Imp	5.Private	8.
3.Gravel	6.	9.None
		0
		0

Sale Data

Sale Date		**4/21/2009**
Price		
Sale Type	**1 Land Only**	
1.Land	4.Mfg unit	7.
2.L & B	5.Other	8.
3.Building	6.	9.
Financing	**1 Conventional**	
1.Convent	4.Seller	7.
2.FHA/VA	5.Private	8.
3.Assumed	6.Cash	9.Unknown
Validity	**2 Related Parties**	
1.Valid	4.Split	7.Changes
2.Related	5.Partial	8.Other
3.Distress	6.Exempt	9.
Verified	**7 Family Member**	
1.Buyer	4.Agent	7.Family
2.Seller	5.Pub Rec	8.Other
3.Lender	6.MLS	9.

Assessment Record

Year	Land	Buildings	Exempt	Total
2011	34,680	0	0	34,680
2012	34,680	0	0	34,680
2013	41,210	0	0	41,210
2014	41,210	0	0	41,210
2015	41,210	0	0	41,210
2016	41,210	0	0	41,210
2017	41,210	0	0	41,210
2018	41,210	0	0	41,210
2019	41,210	0	0	41,210
2020	41,210	0	0	41,210
2021	41,210	0	0	41,210
2022	41,210	0	0	41,210
2023	41,210	0	0	41,210
2024	41,210	0	0	41,210

Land Data

Front Foot	Type	Effective Frontage	Effective Depth	Influence Factor	Influence Code
11.Base 100fft				%	
12.Delta Triangle				%	
13.Nabla Triangle				%	
14.Sec 101to200ff				%	
15.FF 201+Over				%	
				%	
				%	
Square Foot		**Square Feet**			
16.Regular Lot				%	
17.Secondary Lot				%	
18.Excess land				%	
19.Condominium				%	
20.Miscellaneous				%	
				%	
				%	
Fract. Acre		**Acreage/Sites**			
21.Commercial Sit	22	1.50	100	%	0
22.Base Lot	28	3.50	100	%	0
23.A	47	1.00	100	%	0
Acres	29	13.70	100	%	0
24.B				%	
25.Lakefront Site				%	
26.D				%	
27.Secondary Lot					
28.Rear Land up t					
29.Rear Land 5-20					

Total Acreage 18.70

Influence Codes

1.Un-Buildable
2.Excess Frtg
3.Topography
4.Size/Shape
5.Access
6.Deed Restricti
7.OPEN SPACE
8.Code Restricti
9.Fract Share
Acres
30.Rear Land 20-5
31.Rear Land 50+
32.Tillable/Pastu
33.Frm/OpnBlue/Cr
34.Farm/Open Spac
35.Farm/Open Spac
36.Farm/Open Spac
37.Treegrowth SW
38.Treegrowth MW
39.Treegrowth HW
40.Wasteland/RP
41.G
42.Mobile Home Si
43.PublicWtr/Sept
44.PrivateWtr/Sep
45.Lot improvemen
46.Miscellaneous

Whitefield

Map Lot 013-061 | Account 1033 | Location EAST RIVER ROAD | Card 1 Of 1 | 9/12/2023

Building Style		
0.	4.Cape	8.Log
1.Conv.	5.Garrison	9.Other
2.Ranch	6.Split	10.Farnhou
3.R Ranch	7.Contemp	11.Mfg Dbl

Dwelling Units

Other Units

Stories		
1.1	4.1.5	7.
2.2	5.1.75	8.
3.3	6.2.5	9.

Exterior Walls		
0.	4.Asbestos	8.Concrete
1.Wood	5.Stucco	9.Other
2.Vin/Al	6.Brick	10.Wd Shgl
3.Compos.	7.Stone	11.Cement

Roof Surface		
1.Asphalt	4.Wood Sh	7.
2.Metal	5.Other	8.
3.Composit	6.	9.

SF Masonry Trim

OPEN-3-CUSTOM

OPEN-4-CUSTOM

Year Built

Year Remodeled

Foundation		
1.Concrete	4.Wood	7.
2.C Block	5.Slab	8.
3.Br/Stone	6.Piers	9.

Basement		
1.1/4 Bmt	4.Full Bmt	7.
2.1/2 Bmt	5.None	8.
3.3/4 Bmt	6.	9.None

Bsmt Gar # Cars

Wet Basement		
1.Dry	4.	7.
2.Damp	5.	8.
3.Wet	6.	9.

SF Bsmt Living

Fin Bsmt Grade

BASEMENT FLOOR

Heat Type **100%**		
0.	4.Steam	8.Fl/Wall
1.HWBB	5.FWA	9.No Heat
2.HWCI	6.GravWA	10.Rad/BB
3.H Pump	7.Electric	11.Monitor

Cool Type **0%**		
1.Refrig	4.W&C Air	7.
2.Evapor	5.Radheat	8.
3.H Pump	6.	9.None

Kitchen Style		
1.New/Remo	4.Obsolete	7.
2.Typical	5.	8.
3.Old Type	6.	9.None

Bath(s) Style		
1.New/Modr	4.Obsolete	7.
2.Typical	5.	8.
3.Old Type	6.	9.None

Rooms

Bedrooms

Full Baths

Half Baths

Addn Fixtures

Fireplaces

TRIO Software
A Division of Harris Computer Systems

Layout		
1.Typical	4.	7.
2.Inadeq	5.	8.
3.Horrid	6.	9.

Attic		
1.1/4 Fin	4.Full Fin	7.
2.1/2 Fin	5.Fl/Stair	8.
3.3/4 Fin	6.	9.None

Insulation		
1.Full	4.Minimal	7.
2.Heavy	5.Partial	8.
3.Capped	6.	9.None

Unfinished %

Grade & Factor		
1.E Grade	4.B Grade	7.
2.D Grade	5.A Grade	8.SC Grade
3.C Grade	6.AA Grade	9.Same

SQFT (Footprint)

Condition		
1.Poor	4.Avg	7.V G
2.Fair	5.Avg+	8.Exc
3.Avg-	6.Good	9.Same

Phys. % Good

Funct. % Good

Functional Code		
1.Incomp	4.	7.
2.O-Built	5.	8.Other
3.Damage	6.	9.None

Econ. % Good

Economic Code		
0.None	3.No Power	6.Bad Abut
1.Location	4.Generate	9.None
2.Encroach	5.SiteLimt	9.

Entrance Code **0**		
1.Interior	4.Vacant	7.
2.Refusal	5.Estimate	8.
3.Informed	6.	9.

Information Code **0**		
1.Owner	4.Agent	7.
2.Relative	5.Estimate	8.
3.Tenant	6.Other	9.

Date Inspected

Additions, Outbuildings & Improvements

Type	Year	Units	Grade	Cond	Phys.	Funct.	Sound Value
					%	%	
					%	%	
					%	%	
					%	%	
					%	%	
					%	%	
					%	%	
					%	%	
					%	%	
					%	%	

1.One Story Fram
2.Two Story Fram
3.Three Story Fr
4.1 & 1/2 Story
5.1 & 3/4 Story
6.2 & 1/2 Story
21.Open Frame Por
22.Encl Frame Por
23.Frame Garage
24.Frame Shed
25.Frame Bay Wind
26.1SFr Overhang
27.Unfin Basement
28.Unfinished Att
29.Finished Attic

Map Lot 026-004 Account 1460 Location 14 HILTON ROAD Card 1 Of 1 9/12/2023

BOUCHER, BRANDON
14 HILTON ROAD
WHITEFIELD ME 04353

B4766P12 B4769P188

Previous Owner
BOUCHER NANCY A. HEIRS
C/O KENT BOUCHER
6 STONERIDGE LANE
BRISTOL ME 04539 3054
Sale Date: 4/29/2014

Inspection Witnessed By:

X Date

No./Date	Description	Date Insp.

Notes:
5/31/22 NAH OLD MH GONE -MVR, ADD NEW DW/S +MVR

Property Data

Neighborhood **1 Whitefield**

Tree Growth Year **0**

X Coordinate **0**

Y Coordinate **0**

Zone/Land Use **11 Residential**

Secondary Zone

Topography **1 Level**

1.Level	4.Below St	7.
2.Rolling	5.Low	8.
3.Above St	6.Swampy	9.

Utilities **4 Drilled Well** **6 Septic System**

1.OutHouse	4.Dr Well	7.Cesspool
2.PblcWtr	5.Dug Well	8.LakeDraw
3.PblcSewr	6.Septic	9.None

Street **1 Paved**

1.Paved	4.Proposed	7.
2.Semi Imp	5.Private	8.
3.Gravel	6.	9.None

0

0

Sale Data

Sale Date **4/29/2014**

Price **52,441**

Sale Type **2 Land & Buildings**

1.Land	4.Mfg unit	7.
2.L & B	5.Other	8.
3.Building	6.	9.

Financing **9 Unknown**

1.Convent	4.Seller	7.
2.FHA/VA	5.Private	8.
3.Assumed	6.Cash	9.Unknown

Validity **2 Related Parties**

1.Valid	4.Split	7.Changes
2.Related	5.Partial	8.Other
3.Distress	6.Exempt	9.

Verified **5 Public Record**

1.Buyer	4.Agent	7.Family
2.Seller	5.Pub Rec	8.Other
3.Lender	6.MLS	9.

Assessment Record

Year	Land	Buildings	Exempt	Total
2011	29,865	25,118	16,000	38,983
2012	29,865	25,118	16,000	38,983
2013	33,150	25,118	16,000	42,268
2014	33,150	25,118	16,000	42,268
2015	33,150	25,118	0	58,268
2016	33,150	25,118	0	58,268
2017	33,150	25,118	0	58,268
2018	33,150	25,118	0	58,268
2019	33,150	25,118	0	58,268
2020	33,150	25,118	0	58,268
2021	33,150	25,118	0	58,268
2022	33,150	25,118	0	58,268
2023	33,150	75,284	0	108,434
2024	33,150	75,284	19,000	89,434

Land Data

Front Foot	Type	Effective Frontage	Effective Depth	Influence Factor	Influence Code
11.Base 100fft				%	
12.Delta Triangle				%	
13.Nabla Triangle				%	
14.Sec 101to200ff				%	
15.FF 201+Over				%	
				%	
				%	
Square Foot		**Square Feet**			
16.Regular Lot				%	
17.Secondary Lot				%	
18.Excess land				%	
19.Condominium				%	
20.Miscellaneous				%	
				%	
				%	
Fract. Acre		**Acreage/Sites**			
21.Commercial Sit	22	1.50	100	%	0
22.Base Lot	28	2.10	100	%	0
23.A	45	1.00	100	%	0
Acres				%	
24.B				%	
25.Lakefront Site				%	
26.D				%	
27.Secondary Lot				%	
28.Rear Land up t					
29.Rear Land 5-20					

Total Acreage 3.60

Influence Codes

1.Un-Buildable
2.Excess Frtg
3.Topography
4.Size/Shape
5.Access
6.Deed Restricti
7.OPEN SPACE
8.Code Restricti
9.Fract Share
Acres
30.Rear Land 20-5
31.Rear Land 50+
32.Tillable/Pastu
33.Frm/OpnBlue/Cr
34.Farm/Open Spac
35.Farm/Open Spac
36.Farm/Open Spac
37.Treegrowth SW
38.Treegrowth MW
39.Treegrowth HW
40.Wasteland/RP
41.G
42.Mobile Home Si
43.PublicWtr/Sept
44.PrivateWtr/Sep
45.Lot improvemen
46.Miscellaneous

Whitefield

Whitefield

Map Lot 026-004 | Account 1460 | Location 14 HILTON ROAD | Card 1 Of 1 | 9/12/2023

Building Style **11**		
0.	4.Cape	8.Log
1.Conv.	5.Garrison	9.Other
2.Ranch	6.Split	10.Farnhou
3.R Ranch	7.Contemp	11.Mfg Dbl
Dwelling Units **1**		
Other Units **0**		
Stories **1 One Story**		
1.1	4.1.5	7.
2.2	5.1.75	8.
3.3	6.2.5	9.
Exterior Walls **2 Vinyl/Aluminum**		
0.	4.Asbestos	8.Concrete
1.Wood	5.Stucco	9.Other
2.Vin/Al	6.Brick	10.Wd Shgl
3.Compos.	7.Stone	11.Cement
Roof Surface **1 Asphalt Shingles**		
1.Asphalt	4.Wood Sh	7.
2.Metal	5.Other	8.
3.Composit	6.	9.
SF Masonry Trim **0**		
OPEN-3-CUSTOM **0**		
OPEN-4-CUSTOM **0**		
Year Built **2020**		
Year Remodeled **0**		
Foundation **5 Concrete Slab**		
1.Concrete	4.Wood	7.
2.C Block	5.Slab	8.
3.Br/Stone	6.Piers	9.
Basement **9 No Basement**		
1.1/4 Bmt	4.Full Bmt	7.
2.1/2 Bmt	5.None	8.
3.3/4 Bmt	6.	9.None
Bsmt Gar # Cars **0**		
Wet Basement **9 No Basement**		
1.Dry	4.	7.
2.Damp	5.	8.
3.Wet	6.	9.

SF Bsmt Living **0**		
Fin Bsmt Grade **0 0**		
BASEMENT FLOOR **0**		
Heat Type **100% 5 Forced Warm Air**		
0.	4.Steam	8.Fl/Wall
1.HWBB	5.FWA	9.No Heat
2.HWCI	6.GravWA	10.Rad/BB
3.H Pump	7.Electric	11.Monitor
Cool Type **0% 9 None**		
1.Refrig	4.W&C Air	7.
2.Evapor	5.Radheat	8.
3.H Pump	6.	9.None
Kitchen Style **2 Typical**		
1.New/Remo	4.Obsolete	7.
2.Typical	5.	8.
3.Old Type	6.	9.None
Bath(s) Style **2 Typical Bath(s)**		
1.New/Modr	4.Obsolete	7.
2.Typical	5.	8.
3.Old Type	6.	9.None
# Rooms **0**		
# Bedrooms **0**		
# Full Baths **2**		
# Half Baths **1**		
# Addn Fixtures **0**		
# Fireplaces **0**		

TRIO Software
A Division of Harris Computer Systems

Layout **1 Typical**		
1.Typical	4.	7.
2.Inadeq	5.	8.
3.Horrid	6.	9.
Attic **9 None**		
1.1/4 Fin	4.Full Fin	7.
2.1/2 Fin	5.Fl/Stair	8.
3.3/4 Fin	6.	9.None
Insulation **1 Full**		
1.Full	4.Minimal	7.
2.Heavy	5.Partial	8.
3.Capped	6.	9.None
Unfinished % **0%**		
Grade & Factor **3 Average 100%**		
1.E Grade	4.B Grade	7.
2.D Grade	5.A Grade	8.SC Grade
3.C Grade	6.AA Grade	9.Same
SQFT (Footprint) **1512**		
Condition **4 Average**		
1.Poor	4.Avg	7.V G
2.Fair	5.Avg+	8.Exc
3.Avg-	6.Good	9.Same
Phys. % Good **0%**		
Funct. % Good **100%**		
Functional Code **9 None**		
1.Incomp	4.	7.
2.O-Built	5.	8.Other
3.Damage	6.	9.None
Econ. % Good **100%**		
Economic Code **None**		
0.None	3.No Power	6.Bad Abut
1.Location	4.Generate	9.None
2.Encroach	5.SiteLimt	9.
Entrance Code **1 Interior Inspect**		
1.Interior	4.Vacant	7.
2.Refusal	5.Estimate	8.
3.Informed	6.	9.
Information Code **1 Owner**		
1.Owner	4.Agent	7.
2.Relative	5.Estimate	8.
3.Tenant	6.Other	9.

Date Inspected

Additions, Outbuildings & Improvements

Type	Year	Units	Grade	Cond	Phys.	Funct.	Sound Value
23 Frame Garage	1973	576	3 100	3	0 %	100 %	
409 Concrete Pad	1973	576	3 100	4	0 %	100 %	
					%	%	
					%	%	
					%	%	
					%	%	
					%	%	
					%	%	
					%	%	
					%	%	

1.One Story Fram
2.Two Story Fram
3.Three Story Fr
4.1 & 1/2 Story
5.1 & 3/4 Story
6.2 & 1/2 Story
21.Open Frame Por
22.Encl Frame Por
23.Frame Garage
24.Frame Shed
25.Frame Bay Wind
26.1SFr Overhang
27.Unfin Basement
28.Unfinished Att
29.Finished Attic

Map Lot 019-037 Account 150 Location VIGUE ROAD, REAR Card 1 Of 1 9/12/2023

BOUDREAU, SHERRY
214 HUNTS MEADOW ROAD
PITTSTON ME 04345

B1302P59

Property Data

Neighborhood **99 Whitefield**

Tree Growth Year **0**

X Coordinate **0**

Y Coordinate **0**

Zone/Land Use **11 Residential**

Secondary Zone

Topography **9** **9**

1.Level 4.Below St 7.
2.Rolling 5.Low 8.
3.Above St 6.Swampy 9.

Utilities **9 None** **9 None**

1.OutHouse 4.Dr Well 7.Cesspool
2.PblcWtr 5.Dug Well 8.LakeDraw
3.PblcSewr 6.Septic 9.None

Street **9 None**

1.Paved 4.Proposed 7.
2.Semi Imp 5.Private 8.
3.Gravel 6. 9.None

0

0

Sale Data

Sale Date

Price

Sale Type

1.Land 4.Mfg unit 7.
2.L & B 5.Other 8.
3.Building 6. 9.

Financing

1.Convent 4.Seller 7.
2.FHA/VA 5.Private 8.
3.Assumed 6.Cash 9.Unknown

Validity

1.Valid 4.Split 7.Changes
2.Related 5.Partial 8.Other
3.Distress 6.Exempt 9.

Verified

1.Buyer 4.Agent 7.Family
2.Seller 5.Pub Rec 8.Other
3.Lender 6.MLS 9.

Assessment Record

Year	Land	Buildings	Exempt	Total
2011	5,395	0	0	5,395
2012	5,395	0	0	5,395
2013	10,140	0	0	10,140
2014	10,140	0	0	10,140
2015	10,140	0	0	10,140
2016	10,140	0	0	10,140
2017	10,140	0	0	10,140
2018	10,140	0	0	10,140
2019	10,140	0	0	10,140
2020	10,140	0	0	10,140
2021	10,140	0	0	10,140
2022	10,140	0	0	10,140
2023	10,140	0	0	10,140
2024	10,140	0	0	10,140

Land Data

Front Foot

11.Base 100fft
12.Delta Triangle
13.Nabla Triangle
14.Sec 101to200ff
15.FF 201+Over

Square Foot

16.Regular Lot
17.Secondary Lot
18.Excess land
19.Condominium
20.Miscellaneous

Fract. Acre

21.Commercial Sit
22.Base Lot
23.A

Acres

24.B
25.Lakefront Site
26.D
27.Secondary Lot
28.Rear Land up t
29.Rear Land 5-20

Type	Effective Frontage	Effective Depth	Influence Factor	Influence Code
			%	
			%	
			%	
			%	
			%	
			%	
			%	
Square Feet				
			%	
			%	
			%	
			%	
			%	
			%	
			%	
Acreage/Sites				
28	5.00		100 %	0
29	3.30		100 %	0
			%	
			%	
			%	
			%	
			%	

Total Acreage 8.30

Influence Codes

1.Un-Buildable
2.Excess Frtg
3.Topography
4.Size/Shape
5.Access
6.Deed Restricti
7.OPEN SPACE
8.Code Restricti
9.Fract Share

Acres

30.Rear Land 20-5
31.Rear Land 50+
32.Tillable/Pastu
33.Frm/OpnBlue/Cr
34.Farm/Open Spac
35.Farm/Open Spac
36.Farm/Open Spac
37.Treegrowth SW
38.Treegrowth MW
39.Treegrowth HW
40.Wasteland/RP
41.G
42.Mobile Home Si
43.PublicWtr/Sept
44.PrivateWtr/Sep
45.Lot improvemen
46.Miscellaneous

Inspection Witnessed By:

X Date

No./Date	Description	Date Insp.

Notes:

Whitefield

Whitefield

Map Lot 019-037 | Account 150 | Location VIGUE ROAD, REAR | Card 1 Of 1 | 9/12/2023

Building Style		
0.	4.Cape	8.Log
1.Conv.	5.Garrison	9.Other
2.Ranch	6.Split	10.Farnhou
3.R Ranch	7.Contemp	11.Mfg Dbl

Dwelling Units
Other Units

Stories		
1.1	4.1.5	7.
2.2	5.1.75	8.
3.3	6.2.5	9.

Exterior Walls		
0.	4.Asbestos	8.Concrete
1.Wood	5.Stucco	9.Other
2.Vin/Al	6.Brick	10.Wd Shgl
3.Compos.	7.Stone	11.Cement

Roof Surface		
1.Asphalt	4.Wood Sh	7.
2.Metal	5.Other	8.
3.Composit	6.	9.

SF Masonry Trim
OPEN-3-CUSTOM
OPEN-4-CUSTOM
Year Built
Year Remodeled

Foundation		
1.Concrete	4.Wood	7.
2.C Block	5.Slab	8.
3.Br/Stone	6.Piers	9.

Basement		
1.1/4 Bmt	4.Full Bmt	7.
2.1/2 Bmt	5.None	8.
3.3/4 Bmt	6.	9.None

Bsmt Gar # Cars

Wet Basement		
1.Dry	4.	7.
2.Damp	5.	8.
3.Wet	6.	9.

SF Bsmt Living
Fin Bsmt Grade
BASEMENT FLOOR

Heat Type **100%**		
0.	4.Steam	8.Fl/Wall
1.HWBB	5.FWA	9.No Heat
2.HWCI	6.GravWA	10.Rad/BB
3.H Pump	7.Electric	11.Monitor

Cool Type **0%**		
1.Refrig	4.W&C Air	7.
2.Evapor	5.Radheat	8.
3.H Pump	6.	9.None

Kitchen Style		
1.New/Remo	4.Obsolete	7.
2.Typical	5.	8.
3.Old Type	6.	9.None

Bath(s) Style		
1.New/Modr	4.Obsolete	7.
2.Typical	5.	8.
3.Old Type	6.	9.None

Rooms
Bedrooms
Full Baths
Half Baths
Addn Fixtures
Fireplaces

TRIO Software
A Division of Harris Computer Systems

Layout		
1.Typical	4.	7.
2.Inadeq	5.	8.
3.Horrid	6.	9.

Attic		
1.1/4 Fin	4.Full Fin	7.
2.1/2 Fin	5.Fl/Stair	8.
3.3/4 Fin	6.	9.None

Insulation		
1.Full	4.Minimal	7.
2.Heavy	5.Partial	8.
3.Capped	6.	9.None

Unfinished %

Grade & Factor		
1.E Grade	4.B Grade	7.
2.D Grade	5.A Grade	8.SC Grade
3.C Grade	6.AA Grade	9.Same

SQFT (Footprint)

Condition		
1.Poor	4.Avg	7.V G
2.Fair	5.Avg+	8.Exc
3.Avg-	6.Good	9.Same

Phys. % Good
Funct. % Good

Functional Code		
1.Incomp	4.	7.
2.O-Built	5.	8.Other
3.Damage	6.	9.None

Econ. % Good

Economic Code		
0.None	3.No Power	6.Bad Abut
1.Location	4.Generate	9.None
2.Encroach	5.SiteLimt	9.

Entrance Code **0**		
1.Interior	4.Vacant	7.
2.Refusal	5.Estimate	8.
3.Informed	6.	9.

Information Code **0**		
1.Owner	4.Agent	7.
2.Relative	5.Estimate	8.
3.Tenant	6.Other	9.

Date Inspected

Additions, Outbuildings & Improvements

Type	Year	Units	Grade	Cond	Phys.	Funct.	Sound Value
					%	%	
					%	%	
					%	%	
					%	%	
					%	%	
					%	%	
					%	%	
					%	%	
					%	%	
					%	%	

1.One Story Fram
2.Two Story Fram
3.Three Story Fr
4.1 & 1/2 Story
5.1 & 3/4 Story
6.2 & 1/2 Story
21.Open Frame Por
22.Encl Frame Por
23.Frame Garage
24.Frame Shed
25.Frame Bay Wind
26.1SFr Overhang
27.Unfin Basement
28.Unfinished Att
29.Finished Attic

Map Lot 019-036 Account 230 Location VIGUE ROAD Card 1 Of 1 9/12/2023

BOUDREAU, SHERRY
214 HUNTS MEADOW ROAD
PITTSTON ME 04345

B1302P59

Property Data

Neighborhood **1 Whitefield**

Tree Growth Year **0**

X Coordinate **0**

Y Coordinate **0**

Zone/Land Use **11 Residential**

Secondary Zone

Topography **9** **9**

1.Level	4.Below St	7.
2.Rolling	5.Low	8.
3.Above St	6.Swampy	9.

Utilities **9 None** **9 None**

1.OutHouse	4.Dr Well	7.Cesspool
2.PblcWtr	5.Dug Well	8.LakeDraw
3.PblcSewr	6.Septic	9.None

Street **1 Paved**

1.Paved	4.Proposed	7.
2.Semi Imp	5.Private	8.
3.Gravel	6.	9.None

0

0

Sale Data

Sale Date

Price

Sale Type

1.Land	4.Mfg unit	7.
2.L & B	5.Other	8.
3.Building	6.	9.

Financing

1.Convent	4.Seller	7.
2.FHA/VA	5.Private	8.
3.Assumed	6.Cash	9.Unknown

Validity

1.Valid	4.Split	7.Changes
2.Related	5.Partial	8.Other
3.Distress	6.Exempt	9.

Verified

1.Buyer	4.Agent	7.Family
2.Seller	5.Pub Rec	8.Other
3.Lender	6.MLS	9.

Assessment Record

Year	Land	Buildings	Exempt	Total
2011	975	0	0	975
2012	975	0	0	975
2013	2,250	0	0	2,250
2014	2,250	0	0	2,250
2015	2,250	0	0	2,250
2016	2,250	0	0	2,250
2017	2,250	0	0	2,250
2018	2,250	0	0	2,250
2019	2,250	0	0	2,250
2020	2,250	0	0	2,250
2021	2,250	0	0	2,250
2022	2,250	0	0	2,250
2023	2,250	0	0	2,250
2024	2,250	0	0	2,250

Land Data

Front Foot	Type	Effective Frontage	Effective Depth	Influence Factor	Influence Code
11.Base 100fft				%	
12.Delta Triangle				%	
13.Nabla Triangle				%	
14.Sec 101to200ff				%	
15.FF 201+Over				%	
				%	
				%	
Square Foot		**Square Feet**			
16.Regular Lot				%	
17.Secondary Lot				%	
18.Excess land				%	
19.Condominium				%	
20.Miscellaneous				%	
				%	
				%	
Fract. Acre		**Acreage/Sites**			
21.Commercial Sit	28	1.50		100 %	0
22.Base Lot				%	
23.A				%	
Acres				%	
24.B				%	
25.Lakefront Site				%	
26.D				%	
27.Secondary Lot				%	
28.Rear Land up t					
29.Rear Land 5-20					

Total Acreage 1.50

Influence Codes

1.Un-Buildable
2.Excess Frtg
3.Topography
4.Size/Shape
5.Access
6.Deed Restricti
7.OPEN SPACE
8.Code Restricti
9.Fract Share
Acres
30.Rear Land 20-5
31.Rear Land 50+
32.Tillable/Pastu
33.Frm/OpnBlue/Cr
34.Farm/Open Spac
35.Farm/Open Spac
36.Farm/Open Spac
37.Treegrowth SW
38.Treegrowth MW
39.Treegrowth HW
40.Wasteland/RP
41.G
42.Mobile Home Si
43.PublicWtr/Sept
44.PrivateWtr/Sep
45.Lot improvemen
46.Miscellaneous

Inspection Witnessed By:

X Date

No./Date	Description	Date Insp.

Notes:

Whitefield

Whitefield

Map Lot 019-036 | Account 230 | Location VIGUE ROAD | Card 1 Of 1 | 9/12/2023

Building Style		
0.	4.Cape	8.Log
1.Conv.	5.Garrison	9.Other
2.Ranch	6.Split	10.Farnhou
3.R Ranch	7.Contemp	11.Mfg Dbl

Dwelling Units
Other Units

Stories		
1.1	4.1.5	7.
2.2	5.1.75	8.
3.3	6.2.5	9.

Exterior Walls		
0.	4.Asbestos	8.Concrete
1.Wood	5.Stucco	9.Other
2.Vin/Al	6.Brick	10.Wd Shgl
3.Compos.	7.Stone	11.Cement

Roof Surface		
1.Asphalt	4.Wood Sh	7.
2.Metal	5.Other	8.
3.Composit	6.	9.

SF Masonry Trim
OPEN-3-CUSTOM
OPEN-4-CUSTOM
Year Built
Year Remodeled

Foundation		
1.Concrete	4.Wood	7.
2.C Block	5.Slab	8.
3.Br/Stone	6.Piers	9.

Basement		
1.1/4 Bmt	4.Full Bmt	7.
2.1/2 Bmt	5.None	8.
3.3/4 Bmt	6.	9.None

Bsmt Gar # Cars

Wet Basement		
1.Dry	4.	7.
2.Damp	5.	8.
3.Wet	6.	9.

SF Bsmt Living
Fin Bsmt Grade
BASEMENT FLOOR

Heat Type **100%**		
0.	4.Steam	8.Fl/Wall
1.HWBB	5.FWA	9.No Heat
2.HWCI	6.GravWA	10.Rad/BB
3.H Pump	7.Electric	11.Monitor

Cool Type **0%**		
1.Refrig	4.W&C Air	7.
2.Evapor	5.Radheat	8.
3.H Pump	6.	9.None

Kitchen Style		
1.New/Remo	4.Obsolete	7.
2.Typical	5.	8.
3.Old Type	6.	9.None

Bath(s) Style		
1.New/Modr	4.Obsolete	7.
2.Typical	5.	8.
3.Old Type	6.	9.None

Rooms
Bedrooms
Full Baths
Half Baths
Addn Fixtures
Fireplaces

TRIO Software
A Division of Harris Computer Systems

Layout		
1.Typical	4.	7.
2.Inadeq	5.	8.
3.Horrid	6.	9.

Attic		
1.1/4 Fin	4.Full Fin	7.
2.1/2 Fin	5.Fl/Stair	8.
3.3/4 Fin	6.	9.None

Insulation		
1.Full	4.Minimal	7.
2.Heavy	5.Partial	8.
3.Capped	6.	9.None

Unfinished %

Grade & Factor		
1.E Grade	4.B Grade	7.
2.D Grade	5.A Grade	8.SC Grade
3.C Grade	6.AA Grade	9.Same

SQFT (Footprint)

Condition		
1.Poor	4.Avg	7.V G
2.Fair	5.Avg+	8.Exc
3.Avg-	6.Good	9.Same

Phys. % Good
Funct. % Good

Functional Code		
1.Incomp	4.	7.
2.O-Built	5.	8.Other
3.Damage	6.	9.None

Econ. % Good

Economic Code		
0.None	3.No Power	6.Bad Abut
1.Location	4.Generate	9.None
2.Encroach	5.SiteLimt	9.

Entrance Code **0**		
1.Interior	4.Vacant	7.
2.Refusal	5.Estimate	8.
3.Informed	6.	9.

Information Code **0**		
1.Owner	4.Agent	7.
2.Relative	5.Estimate	8.
3.Tenant	6.Other	9.

Date Inspected

Additions, Outbuildings & Improvements

Type	Year	Units	Grade	Cond	Phys.	Funct.	Sound Value
					%	%	
					%	%	
					%	%	
					%	%	
					%	%	
					%	%	
					%	%	
					%	%	
					%	%	
					%	%	

1.One Story Fram
2.Two Story Fram
3.Three Story Fr
4.1 & 1/2 Story
5.1 & 3/4 Story
6.2 & 1/2 Story
21.Open Frame Por
22.Encl Frame Por
23.Frame Garage
24.Frame Shed
25.Frame Bay Wind
26.1SFr Overhang
27.Unfin Basement
28.Unfinished Att
29.Finished Attic

Map Lot 007-014 Account 298 Location 21 VILLAGE VIEW LANE Card 1 Of 1 9/12/2023

BOURQUE, LOIS DANCER
PO BOX 57
WHITEFIELD ME 04353

B5948P227

Previous Owner
DANCER, HELLEN BRAWN ESTATE OF
BOURQUE, LOIS D PER REP
C/O- LOIS DANCER BOURQUE
WHITEFIELD ME 04353
Sale Date: 10/25/2022

Inspection Witnessed By:

X Date

No./Date	Description	Date Insp.

Notes:
'23 PER SURVEY, ADJ AC TO 29.4
12/28/20 REV N/A P/0 GAR IS GONE, ADD 2 S/V SHEDS, ADJ ROOF, ADD BSMT UNDER ADDN

Whitefield

Property Data

Neighborhood **99 Whitefield**

Tree Growth Year **0**

X Coordinate **0**

Y Coordinate **0**

Zone/Land Use **11 Residential**

Secondary Zone

Topography **1 Level**

1.Level	4.Below St	7.
2.Rolling	5.Low	8.
3.Above St	6.Swampy	9.

Utilities **4 Drilled Well** **6 Septic System**

1.OutHouse	4.Dr Well	7.Cesspool
2.PblcWtr	5.Dug Well	8.LakeDraw
3.PblcSewr	6.Septic	9.None

Street **3 Gravel**

1.Paved	4.Proposed	7.
2.Semi Imp	5.Private	8.
3.Gravel	6.	9.None

0

0

Sale Data

Sale Date **10/25/2022**

Price

Sale Type **2 Land & Buildings**

1.Land	4.Mfg unit	7.
2.L & B	5.Other	8.
3.Building	6.	9.

Financing **9 Unknown**

1.Convent	4.Seller	7.
2.FHA/VA	5.Private	8.
3.Assumed	6.Cash	9.Unknown

Validity **2 Related Parties**

1.Valid	4.Split	7.Changes
2.Related	5.Partial	8.Other
3.Distress	6.Exempt	9.

Verified **5 Public Record**

1.Buyer	4.Agent	7.Family
2.Seller	5.Pub Rec	8.Other
3.Lender	6.MLS	9.

Assessment Record

Year	Land	Buildings	Exempt	Total
2011	49,014	117,901	16,000	150,915
2012	30,514	117,901	16,000	132,415
2013	56,090	117,901	16,000	157,991
2014	56,090	117,901	16,000	157,991
2015	56,090	117,901	16,000	157,991
2016	56,090	117,901	16,000	157,991
2017	56,090	117,901	21,000	152,991
2018	56,090	117,901	26,000	147,991
2019	56,090	117,901	26,000	147,991
2020	56,090	117,901	26,000	147,991
2021	56,090	117,901	31,000	142,991
2022	56,090	118,471	0	174,561
2023	56,090	118,471	0	174,561
2024	53,360	118,471	0	171,831

Land Data

Front Foot	Type	Effective Frontage	Effective Depth	Influence Factor	Influence Code
11.Base 100fft				%	
12.Delta Triangle				%	
13.Nabla Triangle				%	
14.Sec 101to200ff				%	
15.FF 201+Over				%	
				%	
				%	
Square Foot		**Square Feet**			
16.Regular Lot				%	
17.Secondary Lot				%	
18.Excess land				%	
19.Condominium				%	
20.Miscellaneous				%	
				%	
				%	
Fract. Acre		**Acreage/Sites**			
21.Commercial Sit	22	1.50	100	%	0
22.Base Lot	28	3.50	100	%	0
23.A	45	1.00	100	%	0
Acres	29	15.00	100	%	0
24.B	30	9.40	100	%	0
25.Lakefront Site				%	
26.D				%	
27.Secondary Lot					
28.Rear Land up t					
29.Rear Land 5-20					

Total Acreage 29.40

Influence Codes

1.Un-Buildable
2.Excess Frtg
3.Topography
4.Size/Shape
5.Access
6.Deed Restricti
7.OPEN SPACE
8.Code Restricti
9.Fract Share
Acres
30.Rear Land 20-5
31.Rear Land 50+
32.Tillable/Pastu
33.Frm/OpnBlue/Cr
34.Farm/Open Spac
35.Farm/Open Spac
36.Farm/Open Spac
37.Treegrowth SW
38.Treegrowth MW
39.Treegrowth HW
40.Wasteland/RP
41.G
42.Mobile Home Si
43.PublicWtr/Sept
44.PrivateWtr/Sep
45.Lot improvemen
46.Miscellaneous

Whitefield

Map Lot 007-014 | Account 298 | Location 21 VILLAGE VIEW LANE | Card 1 Of 1 | 9/12/2023

Building Style	**2 Ranch**	
0.	4.Cape	8.Log
1.Conv.	5.Garrison	9.Other
2.Ranch	6.Split	10.Farnhou
3.R Ranch	7.Contemp	11.Mfg Dbl
Dwelling Units	**1**	
Other Units	**0**	
Stories	**1 One Story**	
1.1	4.1.5	7.
2.2	5.1.75	8.
3.3	6.2.5	9.
Exterior Walls	**3 Composition**	
0.	4.Asbestos	8.Concrete
1.Wood	5.Stucco	9.Other
2.Vin/Al	6.Brick	10.Wd Shgl
3.Compos.	7.Stone	11.Cement
Roof Surface	**2 Sheet Metal**	
1.Asphalt	4.Wood Sh	7.
2.Metal	5.Other	8.
3.Composit	6.	9.
SF Masonry Trim	**0**	
OPEN-3-CUSTOM	**0**	
OPEN-4-CUSTOM	**0**	
Year Built	**1972**	
Year Remodeled	**1990**	
Foundation	**1 Concrete**	
1.Concrete	4.Wood	7.
2.C Block	5.Slab	8.
3.Br/Stone	6.Piers	9.
Basement	**4 Full Basement**	
1.1/4 Bmt	4.Full Bmt	7.
2.1/2 Bmt	5.None	8.
3.3/4 Bmt	6.	9.None
Bsmt Gar # Cars	**0**	
Wet Basement	**1 Dry Basement**	
1.Dry	4.	7.
2.Damp	5.	8.
3.Wet	6.	9.

SF Bsmt Living	**0**	
Fin Bsmt Grade	**0 0**	
BASEMENT FLOOR	**0**	
Heat Type	**100%**	**1 Hot Water BB**
0.	4.Steam	8.Fl/Wall
1.HWBB	5.FWA	9.No Heat
2.HWCI	6.GravWA	10.Rad/BB
3.H Pump	7.Electric	11.Monitor
Cool Type	**0%**	**9 None**
1.Refrig	4.W&C Air	7.
2.Evapor	5.Radheat	8.
3.H Pump	6.	9.None
Kitchen Style	**1 New/Remodeled**	
1.New/Remo	4.Obsolete	7.
2.Typical	5.	8.
3.Old Type	6.	9.None
Bath(s) Style	**1 New/modern**	
1.New/Modr	4.Obsolete	7.
2.Typical	5.	8.
3.Old Type	6.	9.None
# Rooms	**7**	
# Bedrooms	**3**	
# Full Baths	**1**	
# Half Baths	**0**	
# Addn Fixtures	**1**	
# Fireplaces	**1**	

TRIO Software
A Division of Harris Computer Systems

Layout	**1 Typical**	
1.Typical	4.	7.
2.Inadeq	5.	8.
3.Horrid	6.	9.
Attic	**9 None**	
1.1/4 Fin	4.Full Fin	7.
2.1/2 Fin	5.Fl/Stair	8.
3.3/4 Fin	6.	9.None
Insulation	**1 Full**	
1.Full	4.Minimal	7.
2.Heavy	5.Partial	8.
3.Capped	6.	9.None
Unfinished %	**0%**	
Grade & Factor	**3 Average 100%**	
1.E Grade	4.B Grade	7.
2.D Grade	5.A Grade	8.SC Grade
3.C Grade	6.AA Grade	9.Same
SQFT (Footprint)	**1196**	
Condition	**6 Good**	
1.Poor	4.Avg	7.V G
2.Fair	5.Avg+	8.Exc
3.Avg-	6.Good	9.Same
Phys. % Good	**0%**	
Funct. % Good	**100%**	
Functional Code	**9 None**	
1.Incomp	4.	7.
2.O-Built	5.	8.Other
3.Damage	6.	9.None
Econ. % Good	**100%**	
Economic Code	**None**	
0.None	3.No Power	6.Bad Abut
1.Location	4.Generate	9.None
2.Encroach	5.SiteLimt	9.
Entrance Code	**1 Interior Inspect**	
1.Interior	4.Vacant	7.
2.Refusal	5.Estimate	8.
3.Informed	6.	9.
Information Code	**1 Owner**	
1.Owner	4.Agent	7.
2.Relative	5.Estimate	8.
3.Tenant	6.Other	9.

Date Inspected

Additions, Outbuildings & Improvements

Type	Year	Units	Grade	Cond	Phys.	Funct.	Sound Value
1 One Story Frame	1990	408	3 100	4	0 %	100 %	
23 Frame Garage	1972	572	3 100	4	0 %	100 %	
409 Concrete Pad	1972	572	3 100	4	0 %	100 %	
22 Encl Frame Porch	1990	110	3 100	4	0 %	100 %	
68 Wood Deck	1990	60	3 100	4	0 %	100 %	
27 Unfin Basement	1990	408	3 100	4	0 %	100 %	
24 Frame Shed	0				%	%	400
					%	%	
					%	%	
					%	%	

1.One Story Fram
2.Two Story Fram
3.Three Story Fr
4.1 & 1/2 Story
5.1 & 3/4 Story
6.2 & 1/2 Story
21.Open Frame Por
22.Encl Frame Por
23.Frame Garage
24.Frame Shed
25.Frame Bay Wind
26.1SFr Overhang
27.Unfin Basement
28.Unfinished Att
29.Finished Attic

Map Lot 030-011 | Account 1629 | Location 97 PITTSTON ROAD | Card 1 Of 1 | 9/12/2023

BOURQUE, LOIS DANCER
PO BOX 57
WHITEFIELD ME 04353

B5948P229

Previous Owner
DANCER, HELLEN BRAWN ESTATE OF
BOURQUE, LOIS D PER REP
C/O- LOIS DANCER BOURQUE
WHITEFIELD ME 04353
Sale Date: 10/25/2022

Inspection Witnessed By:

X Date

No./Date	Description	Date Insp.

Notes:
'23 PER SURVEY ADJ AC TO 4.3AC

Whitefield

Property Data

Neighborhood **1 Whitefield**

Tree Growth Year **0**

X Coordinate **0**

Y Coordinate **0**

Zone/Land Use **11 Residential**

Secondary Zone

Topography **2 Rolling** **9**

1.Level 4.Below St 7.
2.Rolling 5.Low 8.
3.Above St 6.Swampy 9.

Utilities **9 None** **9 None**

1.OutHouse 4.Dr Well 7.Cesspool
2.PblcWtr 5.Dug Well 8.LakeDraw
3.PblcSewr 6.Septic 9.None

Street **3 Gravel**

1.Paved 4.Proposed 7.
2.Semi Imp 5.Private 8.
3.Gravel 6. 9.None

0

0

Sale Data

Sale Date **10/25/2022**

Price

Sale Type **1 Land Only**

1.Land 4.Mfg unit 7.
2.L & B 5.Other 8.
3.Building 6. 9.

Financing **9 Unknown**

1.Convent 4.Seller 7.
2.FHA/VA 5.Private 8.
3.Assumed 6.Cash 9.Unknown

Validity **2 Related Parties**

1.Valid 4.Split 7.Changes
2.Related 5.Partial 8.Other
3.Distress 6.Exempt 9.

Verified **5 Public Record**

1.Buyer 4.Agent 7.Family
2.Seller 5.Pub Rec 8.Other
3.Lender 6.MLS 9.

Assessment Record

Year	Land	Buildings	Exempt	Total
2011	21,945	0	0	21,945
2012	21,945	0	0	21,945
2013	26,690	0	0	26,690
2014	26,690	0	0	26,690
2015	26,690	0	0	26,690
2016	26,690	0	0	26,690
2017	26,690	0	0	26,690
2018	26,690	0	0	26,690
2019	26,690	0	0	26,690
2020	26,690	0	0	26,690
2021	26,690	0	0	26,690
2022	26,690	0	0	26,690
2023	26,690	0	0	26,690
2024	24,200	0	0	24,200

Land Data

Front Foot	Type	Effective Frontage	Effective Depth	Influence Factor	Influence Code
11.Base 100fft				%	
12.Delta Triangle				%	
13.Nabla Triangle				%	
14.Sec 101to200ff				%	
15.FF 201+Over				%	
				%	
				%	
Square Foot		**Square Feet**			
16.Regular Lot				%	
17.Secondary Lot				%	
18.Excess land				%	
19.Condominium				%	
20.Miscellaneous				%	
				%	
				%	
Fract. Acre		**Acreage/Sites**			
21.Commercial Sit	22	1.50	100	%	0
22.Base Lot	28	2.80	100	%	0
23.A				%	
Acres				%	
24.B				%	
25.Lakefront Site				%	
26.D				%	
27.Secondary Lot				%	
28.Rear Land up t					
29.Rear Land 5-20					

Total Acreage 4.30

Influence Codes

1.Un-Buildable
2.Excess Frtg
3.Topography
4.Size/Shape
5.Access
6.Deed Restricti
7.OPEN SPACE
8.Code Restricti
9.Fract Share
Acres
30.Rear Land 20-5
31.Rear Land 50+
32.Tillable/Pastu
33.Frm/OpnBlue/Cr
34.Farm/Open Spac
35.Farm/Open Spac
36.Farm/Open Spac
37.Treegrowth SW
38.Treegrowth MW
39.Treegrowth HW
40.Wasteland/RP
41.G
42.Mobile Home Si
43.PublicWtr/Sept
44.PrivateWtr/Sep
45.Lot improvemen
46.Miscellaneous

Whitefield

Map Lot 030-011 | Account 1629 | Location 97 PITTSTON ROAD | Card 1 Of 1 | 9/12/2023

Building Style **0**		
0.	4.Cape	8.Log
1.Conv.	5.Garrison	9.Other
2.Ranch	6.Split	10.Farnhou
3.R Ranch	7.Contemp	11.Mfg Dbl
Dwelling Units **0**		
Other Units **0**		
Stories **0**		
1.1	4.1.5	7.
2.2	5.1.75	8.
3.3	6.2.5	9.
Exterior Walls **0**		
0.	4.Asbestos	8.Concrete
1.Wood	5.Stucco	9.Other
2.Vin/Al	6.Brick	10.Wd Shgl
3.Compos.	7.Stone	11.Cement
Roof Surface **0**		
1.Asphalt	4.Wood Sh	7.
2.Metal	5.Other	8.
3.Composit	6.	9.
SF Masonry Trim **0**		
OPEN-3-CUSTOM **0**		
OPEN-4-CUSTOM **0**		
Year Built **0**		
Year Remodeled **0**		
Foundation **0**		
1.Concrete	4.Wood	7.
2.C Block	5.Slab	8.
3.Br/Stone	6.Piers	9.
Basement **0**		
1.1/4 Bmt	4.Full Bmt	7.
2.1/2 Bmt	5.None	8.
3.3/4 Bmt	6.	9.None
Bsmt Gar # Cars **0**		
Wet Basement **0**		
1.Dry	4.	7.
2.Damp	5.	8.
3.Wet	6.	9.

SF Bsmt Living **0**		
Fin Bsmt Grade **0 0**		
BASEMENT FLOOR **0**		
Heat Type **100%** **0**		
0.	4.Steam	8.Fl/Wall
1.HWBB	5.FWA	9.No Heat
2.HWCI	6.GravWA	10.Rad/BB
3.H Pump	7.Electric	11.Monitor
Cool Type **0%** **9 None**		
1.Refrig	4.W&C Air	7.
2.Evapor	5.Radheat	8.
3.H Pump	6.	9.None
Kitchen Style **0**		
1.New/Remo	4.Obsolete	7.
2.Typical	5.	8.
3.Old Type	6.	9.None
Bath(s) Style **0**		
1.New/Modr	4.Obsolete	7.
2.Typical	5.	8.
3.Old Type	6.	9.None
# Rooms **0**		
# Bedrooms **0**		
# Full Baths **0**		
# Half Baths **0**		
# Addn Fixtures **0**		
# Fireplaces **0**		

TRIO Software
A Division of Harris Computer Systems

Layout **0**		
1.Typical	4.	7.
2.Inadeq	5.	8.
3.Horrid	6.	9.
Attic **0**		
1.1/4 Fin	4.Full Fin	7.
2.1/2 Fin	5.Fl/Stair	8.
3.3/4 Fin	6.	9.None
Insulation **0**		
1.Full	4.Minimal	7.
2.Heavy	5.Partial	8.
3.Capped	6.	9.None
Unfinished % **0%**		
Grade & Factor **0 0%**		
1.E Grade	4.B Grade	7.
2.D Grade	5.A Grade	8.SC Grade
3.C Grade	6.AA Grade	9.Same
SQFT (Footprint) **0**		
Condition **0**		
1.Poor	4.Avg	7.V G
2.Fair	5.Avg+	8.Exc
3.Avg-	6.Good	9.Same
Phys. % Good **0%**		
Funct. % Good **100%**		
Functional Code **9 None**		
1.Incomp	4.	7.
2.O-Built	5.	8.Other
3.Damage	6.	9.None
Econ. % Good **100%**		
Economic Code **None**		
0.None	3.No Power	6.Bad Abut
1.Location	4.Generate	9.None
2.Encroach	5.SiteLimt	9.
Entrance Code **0**		
1.Interior	4.Vacant	7.
2.Refusal	5.Estimate	8.
3.Informed	6.	9.
Information Code **0**		
1.Owner	4.Agent	7.
2.Relative	5.Estimate	8.
3.Tenant	6.Other	9.

Date Inspected

Additions, Outbuildings & Improvements

Type	Year	Units	Grade	Cond	Phys.	Funct.	Sound Value
					%	%	
					%	%	
					%	%	
					%	%	
					%	%	
					%	%	
					%	%	
					%	%	
					%	%	
					%	%	

1.One Story Fram
2.Two Story Fram
3.Three Story Fr
4.1 & 1/2 Story
5.1 & 3/4 Story
6.2 & 1/2 Story
21.Open Frame Por
22.Encl Frame Por
23.Frame Garage
24.Frame Shed
25.Frame Bay Wind
26.1SFr Overhang
27.Unfin Basement
28.Unfinished Att
29.Finished Attic

Map Lot 017-023 | Account 1368 | Location COOKSON LANE, BACK OF | Card 1 Of 1 | 9/12/2023

BOWDEN, BRAD T
369 MILLS ROAD
WHITEFIELD ME 04353

B4981P238

Previous Owner
HENDSBEE JR. GEORGE
516 MILLS ROAD

WHITEFIELD ME 04353
Sale Date: 3/01/2016

Inspection Witnessed By:

X Date

No./Date	Description	Date Insp.

Notes:

Whitefield

Property Data

Neighborhood	**99 Whitefield**	
Tree Growth Year	**0**	
X Coordinate		**0**
Y Coordinate		**0**
Zone/Land Use	**11 Residential**	
Secondary Zone		
Topography	**2 Rolling**	**9**

1.Level	4.Below St	7.
2.Rolling	5.Low	8.
3.Above St	6.Swampy	9.

Utilities	**9 None**	**9 None**

1.OutHouse	4.Dr Well	7.Cesspool
2.PblcWtr	5.Dug Well	8.LakeDraw
3.PblcSewr	6.Septic	9.None

Street	**3 Gravel**	

1.Paved	4.Proposed	7.
2.Semi Imp	5.Private	8.
3.Gravel	6.	9.None

0

0

Sale Data

Sale Date	**3/01/2016**
Price	**2,000**
Sale Type	**1 Land Only**

1.Land	4.Mfg unit	7.
2.L & B	5.Other	8.
3.Building	6.	9.

Financing	**9 Unknown**	

1.Convent	4.Seller	7.
2.FHA/VA	5.Private	8.
3.Assumed	6.Cash	9.Unknown

Validity	**1 Arms Length Sale**	

1.Valid	4.Split	7.Changes
2.Related	5.Partial	8.Other
3.Distress	6.Exempt	9.

Verified	**5 Public Record**	

1.Buyer	4.Agent	7.Family
2.Seller	5.Pub Rec	8.Other
3.Lender	6.MLS	9.

Assessment Record

Year	Land	Buildings	Exempt	Total
2011	1,300	0	0	1,300
2012	1,300	0	0	1,300
2013	3,000	0	0	3,000
2014	3,000	0	0	3,000
2015	3,000	0	0	3,000
2016	3,000	0	0	3,000
2017	3,000	0	0	3,000
2018	3,000	0	0	3,000
2019	3,000	0	0	3,000
2020	3,000	0	0	3,000
2021	3,000	0	0	3,000
2022	3,000	0	0	3,000
2023	3,000	0	0	3,000
2024	3,000	0	0	3,000

Land Data

Front Foot	Type	Effective Frontage	Effective Depth	Influence Factor	Influence Code
11.Base 100fft				%	
12.Delta Triangle				%	
13.Nabla Triangle				%	
14.Sec 101to200ff				%	
15.FF 201+Over				%	
				%	
				%	
Square Foot		**Square Feet**			
16.Regular Lot				%	
17.Secondary Lot				%	
18.Excess land				%	
19.Condominium				%	
20.Miscellaneous				%	
				%	
				%	
Fract. Acre		**Acreage/Sites**			
21.Commercial Sit	28	2.00		100 %	0
22.Base Lot				%	
23.A				%	
Acres				%	
24.B				%	
25.Lakefront Site				%	
26.D				%	
27.Secondary Lot				%	
28.Rear Land up t				%	
29.Rear Land 5-20				%	

Total Acreage 2.00

Influence Codes

1.Un-Buildable
2.Excess Frtg
3.Topography
4.Size/Shape
5.Access
6.Deed Restricti
7.OPEN SPACE
8.Code Restricti
9.Fract Share
Acres
30.Rear Land 20-5
31.Rear Land 50+
32.Tillable/Pastu
33.Frm/OpnBlue/Cr
34.Farm/Open Spac
35.Farm/Open Spac
36.Farm/Open Spac
37.Treegrowth SW
38.Treegrowth MW
39.Treegrowth HW
40.Wasteland/RP
41.G
42.Mobile Home Si
43.PublicWtr/Sept
44.PrivateWtr/Sep
45.Lot improvemen
46.Miscellaneous

Whitefield

Map Lot 017-023 | Account 1368 | Location COOKSON LANE, BACK OF | Card 1 Of 1 | 9/12/2023

Building Style		
0.	4.Cape	8.Log
1.Conv.	5.Garrison	9.Other
2.Ranch	6.Split	10.Farnhou
3.R Ranch	7.Contemp	11.Mfg Dbl

Dwelling Units

Other Units

Stories		
1.1	4.1.5	7.
2.2	5.1.75	8.
3.3	6.2.5	9.

Exterior Walls		
0.	4.Asbestos	8.Concrete
1.Wood	5.Stucco	9.Other
2.Vin/Al	6.Brick	10.Wd Shgl
3.Compos.	7.Stone	11.Cement

Roof Surface		
1.Asphalt	4.Wood Sh	7.
2.Metal	5.Other	8.
3.Composit	6.	9.

SF Masonry Trim

OPEN-3-CUSTOM

OPEN-4-CUSTOM

Year Built

Year Remodeled

Foundation		
1.Concrete	4.Wood	7.
2.C Block	5.Slab	8.
3.Br/Stone	6.Piers	9.

Basement		
1.1/4 Bmt	4.Full Bmt	7.
2.1/2 Bmt	5.None	8.
3.3/4 Bmt	6.	9.None

Bsmt Gar # Cars

Wet Basement		
1.Dry	4.	7.
2.Damp	5.	8.
3.Wet	6.	9.

SF Bsmt Living

Fin Bsmt Grade

BASEMENT FLOOR

Heat Type **100%**		
0.	4.Steam	8.Fl/Wall
1.HWBB	5.FWA	9.No Heat
2.HWCI	6.GravWA	10.Rad/BB
3.H Pump	7.Electric	11.Monitor

Cool Type **0%**		
1.Refrig	4.W&C Air	7.
2.Evapor	5.Radheat	8.
3.H Pump	6.	9.None

Kitchen Style		
1.New/Remo	4.Obsolete	7.
2.Typical	5.	8.
3.Old Type	6.	9.None

Bath(s) Style		
1.New/Modr	4.Obsolete	7.
2.Typical	5.	8.
3.Old Type	6.	9.None

Rooms

Bedrooms

Full Baths

Half Baths

Addn Fixtures

Fireplaces

TRIO Software
A Division of Harris Computer Systems

Layout		
1.Typical	4.	7.
2.Inadeq	5.	8.
3.Horrid	6.	9.

Attic		
1.1/4 Fin	4.Full Fin	7.
2.1/2 Fin	5.Fl/Stair	8.
3.3/4 Fin	6.	9.None

Insulation		
1.Full	4.Minimal	7.
2.Heavy	5.Partial	8.
3.Capped	6.	9.None

Unfinished %

Grade & Factor		
1.E Grade	4.B Grade	7.
2.D Grade	5.A Grade	8.SC Grade
3.C Grade	6.AA Grade	9.Same

SQFT (Footprint)

Condition		
1.Poor	4.Avg	7.V G
2.Fair	5.Avg+	8.Exc
3.Avg-	6.Good	9.Same

Phys. % Good

Funct. % Good

Functional Code		
1.Incomp	4.	7.
2.O-Built	5.	8.Other
3.Damage	6.	9.None

Econ. % Good

Economic Code		
0.None	3.No Power	6.Bad Abut
1.Location	4.Generate	9.None
2.Encroach	5.SiteLimt	9.

Entrance Code **0**		
1.Interior	4.Vacant	7.
2.Refusal	5.Estimate	8.
3.Informed	6.	9.

Information Code **0**		
1.Owner	4.Agent	7.
2.Relative	5.Estimate	8.
3.Tenant	6.Other	9.

Date Inspected

Additions, Outbuildings & Improvements

Type	Year	Units	Grade	Cond	Phys.	Funct.	Sound Value
					%	%	
					%	%	
					%	%	
					%	%	
					%	%	
					%	%	
					%	%	
					%	%	
					%	%	
					%	%	

1.One Story Fram
2.Two Story Fram
3.Three Story Fr
4.1 & 1/2 Story
5.1 & 3/4 Story
6.2 & 1/2 Story
21.Open Frame Por
22.Encl Frame Por
23.Frame Garage
24.Frame Shed
25.Frame Bay Wind
26.1SFr Overhang
27.Unfin Basement
28.Unfinished Att
29.Finished Attic

Map Lot 017-030-B | Account 1733 | Location 369 MILLS ROAD | Card 1 Of 1 | 9/12/2023

BOWDEN, BRAD TOBEY
369 MILLS ROAD
WHITEFIELD ME 04353

B4646P307

Previous Owner
BOWDEN BRAD T. & BRADLEY L.
P.O. BOX 91

WHITEFIELD ME 04353
Sale Date: 4/01/2013

Inspection Witnessed By:

X Date

No./Date	Description	Date Insp.

Notes:

'20- PER MR.- HE WANTS BOTH OUTBLDGS. TO BE ASSESSED AT 100%
2/19/20 W/ MRS. (VERY LITTLE INFO. AT DOOR, NOT ALLOWED TO MEASURE) ADD NEW 2s GAR INC (NO DOORS), 2019 BARN (GREEN) MORE DONE.
4/18/19 W/MRS @ DOOR, ADD INC BARN, NO SLAB.
8/3/18 W/MR ADDN COMP.
7/17/17 W/MR ADD INC ADDN.

Whitefield

Property Data

Neighborhood **1 Whitefield**

Tree Growth Year **0**

X Coordinate **0**

Y Coordinate **0**

Zone/Land Use **11 Residential**

Secondary Zone

Topography **1 Level**

1.Level	4.Below St	7.
2.Rolling	5.Low	8.
3.Above St	6.Swampy	9.

Utilities **4 Drilled Well** **6 Septic System**

1.OutHouse	4.Dr Well	7.Cesspool
2.PblcWtr	5.Dug Well	8.LakeDraw
3.PblcSewr	6.Septic	9.None

Street **1 Paved**

1.Paved	4.Proposed	7.
2.Semi Imp	5.Private	8.
3.Gravel	6.	9.None

0

0

Sale Data

Sale Date **4/01/2013**

Price **14,000**

Sale Type **2 Land & Buildings**

1.Land	4.Mfg unit	7.
2.L & B	5.Other	8.
3.Building	6.	9.

Financing **9 Unknown**

1.Convent	4.Seller	7.
2.FHA/VA	5.Private	8.
3.Assumed	6.Cash	9.Unknown

Validity **2 Related Parties**

1.Valid	4.Split	7.Changes
2.Related	5.Partial	8.Other
3.Distress	6.Exempt	9.

Verified **5 Public Record**

1.Buyer	4.Agent	7.Family
2.Seller	5.Pub Rec	8.Other
3.Lender	6.MLS	9.

Assessment Record

Year	Land	Buildings	Exempt	Total
2011	29,475	77,402	10,000	96,877
2012	29,475	77,402	10,000	96,877
2013	32,250	77,402	10,000	99,652
2014	32,250	78,789	10,000	101,039
2015	32,250	78,789	10,000	101,039
2016	32,250	79,251	10,000	101,501
2017	35,100	79,251	15,000	99,351
2018	35,100	85,168	20,000	100,268
2019	35,100	87,407	20,000	102,507
2020	35,100	88,563	20,000	103,663
2021	35,100	98,656	31,000	102,756
2022	35,100	98,656	30,380	103,376
2023	35,100	98,656	28,520	105,236
2024	35,100	98,656	23,560	110,196

Land Data

Front Foot	Type	Effective Frontage	Effective Depth	Influence Factor	Influence Code
11.Base 100fft				%	
12.Delta Triangle				%	
13.Nabla Triangle				%	
14.Sec 101to200ff				%	
15.FF 201+Over				%	
				%	
				%	
Square Foot		**Square Feet**			
16.Regular Lot				%	
17.Secondary Lot				%	
18.Excess land				%	
19.Condominium				%	
20.Miscellaneous				%	
				%	
				%	
Fract. Acre		**Acreage/Sites**			
21.Commercial Sit	22	1.50	100	%	0
22.Base Lot	28	3.40	100	%	0
23.A	45	1.00	100	%	0
Acres				%	
24.B				%	
25.Lakefront Site				%	
26.D				%	
27.Secondary Lot				%	
28.Rear Land up t					
29.Rear Land 5-20					

Total Acreage 4.90

Influence Codes

1.Un-Buildable
2.Excess Frtg
3.Topography
4.Size/Shape
5.Access
6.Deed Restricti
7.OPEN SPACE
8.Code Restricti
9.Fract Share
Acres
30.Rear Land 20-5
31.Rear Land 50+
32.Tillable/Pastu
33.Frm/OpnBlue/Cr
34.Farm/Open Spac
35.Farm/Open Spac
36.Farm/Open Spac
37.Treegrowth SW
38.Treegrowth MW
39.Treegrowth HW
40.Wasteland/RP
41.G
42.Mobile Home Si
43.PublicWtr/Sept
44.PrivateWtr/Sep
45.Lot improvemen
46.Miscellaneous

Whitefield

Map Lot 017-030-B | Account 1733 | Location 369 MILLS ROAD | Card 1 Of 1 | 9/12/2023

Building Style **11**		
0.	4.Cape	8.Log
1.Conv.	5.Garrison	9.Other
2.Ranch	6.Split	10.Farnhou
3.R Ranch	7.Contemp	11.Mfg Dbl
Dwelling Units **1**		
Other Units **0**		
Stories **1 One Story**		
1.1	4.1.5	7.
2.2	5.1.75	8.
3.3	6.2.5	9.
Exterior Walls **2 Vinyl/Aluminum**		
0.	4.Asbestos	8.Concrete
1.Wood	5.Stucco	9.Other
2.Vin/Al	6.Brick	10.Wd Shgl
3.Compos.	7.Stone	11.Cement
Roof Surface **1 Asphalt Shingles**		
1.Asphalt	4.Wood Sh	7.
2.Metal	5.Other	8.
3.Composit	6.	9.
SF Masonry Trim **0**		
OPEN-3-CUSTOM **0**		
OPEN-4-CUSTOM **0**		
Year Built **2005**		
Year Remodeled **0**		
Foundation **4 Wood**		
1.Concrete	4.Wood	7.
2.C Block	5.Slab	8.
3.Br/Stone	6.Piers	9.
Basement **9 No Basement**		
1.1/4 Bmt	4.Full Bmt	7.
2.1/2 Bmt	5.None	8.
3.3/4 Bmt	6.	9.None
Bsmt Gar # Cars **0**		
Wet Basement **9 No Basement**		
1.Dry	4.	7.
2.Damp	5.	8.
3.Wet	6.	9.

SF Bsmt Living **0**		
Fin Bsmt Grade **0 0**		
BASEMENT FLOOR **0**		
Heat Type **100% 5 Forced Warm Air**		
0.	4.Steam	8.Fl/Wall
1.HWBB	5.FWA	9.No Heat
2.HWCI	6.GravWA	10.Rad/BB
3.H Pump	7.Electric	11.Monitor
Cool Type **0% 9 None**		
1.Refrig	4.W&C Air	7.
2.Evapor	5.Radheat	8.
3.H Pump	6.	9.None
Kitchen Style **1 New/Remodeled**		
1.New/Remo	4.Obsolete	7.
2.Typical	5.	8.
3.Old Type	6.	9.None
Bath(s) Style **1 New/modern**		
1.New/Modr	4.Obsolete	7.
2.Typical	5.	8.
3.Old Type	6.	9.None
# Rooms **0**		
# Bedrooms **0**		
# Full Baths **2**		
# Half Baths **0**		
# Addn Fixtures **2**		
# Fireplaces **0**		

TRIO Software
A Division of Harris Computer Systems

Layout **1 Typical**		
1.Typical	4.	7.
2.Inadeq	5.	8.
3.Horrid	6.	9.
Attic **9 None**		
1.1/4 Fin	4.Full Fin	7.
2.1/2 Fin	5.Fl/Stair	8.
3.3/4 Fin	6.	9.None
Insulation **1 Full**		
1.Full	4.Minimal	7.
2.Heavy	5.Partial	8.
3.Capped	6.	9.None
Unfinished % **0%**		
Grade & Factor **3 Average 100%**		
1.E Grade	4.B Grade	7.
2.D Grade	5.A Grade	8.SC Grade
3.C Grade	6.AA Grade	9.Same
SQFT (Footprint) **1512**		
Condition **4 Average**		
1.Poor	4.Avg	7.V G
2.Fair	5.Avg+	8.Exc
3.Avg-	6.Good	9.Same
Phys. % Good **0%**		
Funct. % Good **100%**		
Functional Code **9 None**		
1.Incomp	4.	7.
2.O-Built	5.	8.Other
3.Damage	6.	9.None
Econ. % Good **100%**		
Economic Code **None**		
0.None	3.No Power	6.Bad Abut
1.Location	4.Generate	9.None
2.Encroach	5.SiteLimt	9.
Entrance Code **1 Interior Inspect**		
1.Interior	4.Vacant	7.
2.Refusal	5.Estimate	8.
3.Informed	6.	9.
Information Code **1 Owner**		
1.Owner	4.Agent	7.
2.Relative	5.Estimate	8.
3.Tenant	6.Other	9.

Date Inspected

Additions, Outbuildings & Improvements

Type	Year	Units	Grade	Cond	Phys.	Funct.	Sound Value
409 Concrete Pad	2005	1596	3 100	4	0 %	100 %	
68 Wood Deck	2005	240	3 100	4	0 %	100 %	
67 Barn	2012	384	2 100	3	0 %	100 %	
1 One Story Frame	2017	432	2 100	4	0 %	100 %	
67 Barn	2019	900	2 100	4	0 %	100 %	
43 2S Frame Garage	2019	960	2 100	4	0 %	100 %	
					%	%	
					%	%	
					%	%	
					%	%	

1.One Story Fram
2.Two Story Fram
3.Three Story Fr
4.1 & 1/2 Story
5.1 & 3/4 Story
6.2 & 1/2 Story
21.Open Frame Por
22.Encl Frame Por
23.Frame Garage
24.Frame Shed
25.Frame Bay Wind
26.1SFr Overhang
27.Unfin Basement
28.Unfinished Att
29.Finished Attic

Map Lot 027-013 Account 440 Location 28 HILTON ROAD Card 1 Of 1 9/12/2023

BOWDEN, BRADLEY L
BOWDEN, SHARI
PO BOX 91
WHITEFIELD ME 04353

B3957P306

Property Data

Neighborhood **1 Whitefield**

Tree Growth Year **0**

X Coordinate **0**

Y Coordinate **0**

Zone/Land Use **11 Residential**

Secondary Zone

Topography **1 Level**

1.Level	4.Below St	7.
2.Rolling	5.Low	8.
3.Above St	6.Swampy	9.

Utilities **4 Drilled Well** **6 Septic System**

1.OutHouse	4.Dr Well	7.Cesspool
2.PblcWtr	5.Dug Well	8.LakeDraw
3.PblcSewr	6.Septic	9.None

Street **1 Paved**

1.Paved	4.Proposed	7.
2.Semi Imp	5.Private	8.
3.Gravel	6.	9.None

0

0

Sale Data

Sale Date

Price

Sale Type

1.Land	4.Mfg unit	7.
2.L & B	5.Other	8.
3.Building	6.	9.

Financing

1.Convent	4.Seller	7.
2.FHA/VA	5.Private	8.
3.Assumed	6.Cash	9.Unknown

Validity

1.Valid	4.Split	7.Changes
2.Related	5.Partial	8.Other
3.Distress	6.Exempt	9.

Verified

1.Buyer	4.Agent	7.Family
2.Seller	5.Pub Rec	8.Other
3.Lender	6.MLS	9.

Assessment Record

Year	Land	Buildings	Exempt	Total
2011	28,500	81,727	10,000	100,227
2012	28,500	81,727	10,000	100,227
2013	30,000	81,727	10,000	101,727
2014	30,000	41,433	10,000	61,433
2015	30,000	41,433	10,000	61,433
2016	30,000	41,433	10,000	61,433
2017	30,000	41,433	15,000	56,433
2018	30,000	41,433	20,000	51,433
2019	30,000	41,433	20,000	51,433
2020	30,000	41,433	20,000	51,433
2021	30,000	41,433	25,000	46,433
2022	30,000	41,433	24,500	46,933
2023	30,000	41,433	23,000	48,433
2024	30,000	41,433	23,560	47,873

Land Data

Front Foot	Type	Effective Frontage	Effective Depth	Influence Factor	Influence Code
11.Base 100fft				%	
12.Delta Triangle				%	
13.Nabla Triangle				%	
14.Sec 101to200ff				%	
15.FF 201+Over				%	
				%	
				%	
Square Foot		**Square Feet**			
16.Regular Lot				%	
17.Secondary Lot				%	
18.Excess land				%	
19.Condominium				%	
20.Miscellaneous				%	
				%	
				%	
Fract. Acre		**Acreage/Sites**			
21.Commercial Sit	22	1.10		100 %	0
22.Base Lot	45	1.00		100 %	0
23.A				%	
Acres				%	
24.B				%	
25.Lakefront Site				%	
26.D				%	
27.Secondary Lot				%	
28.Rear Land up t					
29.Rear Land 5-20					

Total Acreage 1.10

Influence Codes

1.Un-Buildable
2.Excess Frtg
3.Topography
4.Size/Shape
5.Access
6.Deed Restricti
7.OPEN SPACE
8.Code Restricti
9.Fract Share

Acres

30.Rear Land 20-5
31.Rear Land 50+
32.Tillable/Pastu
33.Frm/OpnBlue/Cr
34.Farm/Open Spac
35.Farm/Open Spac
36.Farm/Open Spac
37.Treegrowth SW
38.Treegrowth MW
39.Treegrowth HW
40.Wasteland/RP
41.G
42.Mobile Home Si
43.PublicWtr/Sept
44.PrivateWtr/Sep
45.Lot improvemen
46.Miscellaneous

Inspection Witnessed By:

X Date

No./Date	Description	Date Insp.

Notes:

Whitefield

Whitefield

Map Lot 027-013 | Account 440 | Location 28 HILTON ROAD | Card 1 Of 1 | 9/12/2023

Building Style	**1 Conventional**	
0.	4.Cape	8.Log
1.Conv.	5.Garrison	9.Other
2.Ranch	6.Split	10.Farnhou
3.R Ranch	7.Contemp	11.Mfg Dbl
Dwelling Units	**1**	
Other Units	**0**	
Stories	**4 One & 1/2 Story**	
1.1	4.1.5	7.
2.2	5.1.75	8.
3.3	6.2.5	9.
Exterior Walls	**2 Vinyl/Aluminum**	
0.	4.Asbestos	8.Concrete
1.Wood	5.Stucco	9.Other
2.Vin/Al	6.Brick	10.Wd Shgl
3.Compos.	7.Stone	11.Cement
Roof Surface	**2 Sheet Metal**	
1.Asphalt	4.Wood Sh	7.
2.Metal	5.Other	8.
3.Composit	6.	9.
SF Masonry Trim	**0**	
OPEN-3-CUSTOM	**0**	
OPEN-4-CUSTOM	**0**	
Year Built	**1918**	
Year Remodeled	**2003**	
Foundation	**3 Brick &/or Stone**	
1.Concrete	4.Wood	7.
2.C Block	5.Slab	8.
3.Br/Stone	6.Piers	9.
Basement	**1 1/4 Basement**	
1.1/4 Bmt	4.Full Bmt	7.
2.1/2 Bmt	5.None	8.
3.3/4 Bmt	6.	9.None
Bsmt Gar # Cars	**0**	
Wet Basement	**3 Wet Basement**	
1.Dry	4.	7.
2.Damp	5.	8.
3.Wet	6.	9.

SF Bsmt Living	**0**	
Fin Bsmt Grade	**0 0**	
BASEMENT FLOOR	**0**	
Heat Type	**100%**	**5 Forced Warm Air**
0.	4.Steam	8.Fl/Wall
1.HWBB	5.FWA	9.No Heat
2.HWCI	6.GravWA	10.Rad/BB
3.H Pump	7.Electric	11.Monitor
Cool Type	**0%**	**9 None**
1.Refrig	4.W&C Air	7.
2.Evapor	5.Radheat	8.
3.H Pump	6.	9.None
Kitchen Style	**2 Typical**	
1.New/Remo	4.Obsolete	7.
2.Typical	5.	8.
3.Old Type	6.	9.None
Bath(s) Style	**2 Typical Bath(s)**	
1.New/Modr	4.Obsolete	7.
2.Typical	5.	8.
3.Old Type	6.	9.None
# Rooms	**5**	
# Bedrooms	**3**	
# Full Baths	**1**	
# Half Baths	**0**	
# Addn Fixtures	**1**	
# Fireplaces	**0**	

TRIO Software
A Division of Harris Computer Systems

Layout	**1 Typical**	
1.Typical	4.	7.
2.Inadeq	5.	8.
3.Horrid	6.	9.
Attic	**9 None**	
1.1/4 Fin	4.Full Fin	7.
2.1/2 Fin	5.Fl/Stair	8.
3.3/4 Fin	6.	9.None
Insulation	**4 Minimal**	
1.Full	4.Minimal	7.
2.Heavy	5.Partial	8.
3.Capped	6.	9.None
Unfinished %	**0%**	
Grade & Factor	**2 Fair 100%**	
1.E Grade	4.B Grade	7.
2.D Grade	5.A Grade	8.SC Grade
3.C Grade	6.AA Grade	9.Same
SQFT (Footprint)	**400**	
Condition	**5 Above Average**	
1.Poor	4.Avg	7.V G
2.Fair	5.Avg+	8.Exc
3.Avg-	6.Good	9.Same
Phys. % Good	**0%**	
Funct. % Good	**100%**	
Functional Code	**9 None**	
1.Incomp	4.	7.
2.O-Built	5.	8.Other
3.Damage	6.	9.None
Econ. % Good	**100%**	
Economic Code	**None**	
0.None	3.No Power	6.Bad Abut
1.Location	4.Generate	9.None
2.Encroach	5.SiteLimt	9.
Entrance Code	**1 Interior Inspect**	
1.Interior	4.Vacant	7.
2.Refusal	5.Estimate	8.
3.Informed	6.	9.
Information Code	**1 Owner**	
1.Owner	4.Agent	7.
2.Relative	5.Estimate	8.
3.Tenant	6.Other	9.

Date Inspected

Additions, Outbuildings & Improvements

Type	Year	Units	Grade	Cond	Phys.	Funct.	Sound Value
1 One Story Frame	1918	378	2 100	4	0 %	100 %	
23 Frame Garage	2000	504	3 100	4	0 %	100 %	
409 Concrete Pad	2000	504	3 100	4	0 %	100 %	
67 Barn	1982	384	2 100	2	0 %	100 %	
					%	%	
					%	%	
					%	%	
					%	%	
					%	%	
					%	%	

1.One Story Fram
2.Two Story Fram
3.Three Story Fr
4.1 & 1/2 Story
5.1 & 3/4 Story
6.2 & 1/2 Story
21.Open Frame Por
22.Encl Frame Por
23.Frame Garage
24.Frame Shed
25.Frame Bay Wind
26.1SFr Overhang
27.Unfin Basement
28.Unfinished Att
29.Finished Attic

Map Lot 013-054-A | Account 817 | Location 38 TOWNHOUSE ROAD | Card 1 Of 1 | 9/12/2023

BOWDEN, BRADLEY L
PO BOX 91
WHITEFIELD ME 04353

B4646P309

Previous Owner
BOWDEN WALTER S.
38 DODGE ROAD

SOMERVILLE ME 04348
Sale Date: 4/01/2013

Previous Owner
BOWDEN GEORGE SR., ESTATE OF
* BOWDEN GEORGE W. JR., PERS. REP.
P.O. BOX 108
WHITEFIELD ME 04353
Sale Date: 1/02/2009

Previous Owner
BOWDEN GEORGE
45 TOWNHOUSE ROAD

WHITEFIELD ME 04353
Sale Date: 1/02/2009

Inspection Witnessed By:

X Date

No./Date	Description	Date Insp.

Notes:
5/8/23 GAR COMP.
6/7/22 ADD GAR/SLAB INC (NO DOORS).

Property Data

Neighborhood **1 Whitefield**

Tree Growth Year **0**

X Coordinate **0**

Y Coordinate **0**

Zone/Land Use **11 Residential**

Secondary Zone

Topography **1 Level** **9**

1.Level	4.Below St	7.
2.Rolling	5.Low	8.
3.Above St	6.Swampy	9.

Utilities **4 Drilled Well**

1.OutHouse	4.Dr Well	7.Cesspool
2.PblcWtr	5.Dug Well	8.LakeDraw
3.PblcSewr	6.Septic	9.None

Street **1 Paved**

1.Paved	4.Proposed	7.
2.Semi Imp	5.Private	8.
3.Gravel	6.	9.None

0

0

Sale Data

Sale Date **4/01/2013**

Price **22,295**

Sale Type **1 Land Only**

1.Land	4.Mfg unit	7.
2.L & B	5.Other	8.
3.Building	6.	9.

Financing **9 Unknown**

1.Convent	4.Seller	7.
2.FHA/VA	5.Private	8.
3.Assumed	6.Cash	9.Unknown

Validity **2 Related Parties**

1.Valid	4.Split	7.Changes
2.Related	5.Partial	8.Other
3.Distress	6.Exempt	9.

Verified **5 Public Record**

1.Buyer	4.Agent	7.Family
2.Seller	5.Pub Rec	8.Other
3.Lender	6.MLS	9.

Assessment Record

Year	Land	Buildings	Exempt	Total
2011	19,768	0	0	19,768
2012	19,768	0	0	19,768
2013	22,925	0	0	22,925
2014	22,925	0	0	22,925
2015	42,314	0	0	42,314
2016	42,314	0	0	42,314
2017	42,314	0	0	42,314
2018	42,314	0	0	42,314
2019	42,314	0	0	42,314
2020	42,314	0	0	42,314
2021	42,314	0	0	42,314
2022	42,314	0	0	42,314
2023	42,314	4,960	0	47,274
2024	42,314	5,307	0	47,621

Land Data

Front Foot	Type	Effective Frontage	Effective Depth	Influence Factor	Influence Code
11.Base 100fft				%	
12.Delta Triangle				%	
13.Nabla Triangle				%	
14.Sec 101to200ff				%	
15.FF 201+Over				%	
				%	
				%	
Square Foot		**Square Feet**			
16.Regular Lot				%	
17.Secondary Lot				%	
18.Excess land				%	
19.Condominium				%	
20.Miscellaneous				%	
				%	
				%	
Fract. Acre		**Acreage/Sites**			
21.Commercial Sit	22	1.50	100	%	0
22.Base Lot	28	3.50	100	%	0
23.A	29	8.83	100	%	0
Acres	45	1.00	100	%	0
24.B				%	
25.Lakefront Site				%	
26.D				%	
27.Secondary Lot					
28.Rear Land up t					
29.Rear Land 5-20					

Total Acreage 13.83

Influence Codes

1.Un-Buildable
2.Excess Frtg
3.Topography
4.Size/Shape
5.Access
6.Deed Restricti
7.OPEN SPACE
8.Code Restricti
9.Fract Share
Acres
30.Rear Land 20-5
31.Rear Land 50+
32.Tillable/Pastu
33.Frm/OpnBlue/Cr
34.Farm/Open Spac
35.Farm/Open Spac
36.Farm/Open Spac
37.Treegrowth SW
38.Treegrowth MW
39.Treegrowth HW
40.Wasteland/RP
41.G
42.Mobile Home Si
43.PublicWtr/Sept
44.PrivateWtr/Sep
45.Lot improvemen
46.Miscellaneous

Whitefield

Whitefield

Map Lot 013-054-A | Account 817 | Location 38 TOWNHOUSE ROAD | Card 1 Of 1 | 9/12/2023

Building Style		
0.	4.Cape	8.Log
1.Conv.	5.Garrison	9.Other
2.Ranch	6.Split	10.Farnhou
3.R Ranch	7.Contemp	11.Mfg Dbl

Dwelling Units

Other Units

Stories		
1.1	4.1.5	7.
2.2	5.1.75	8.
3.3	6.2.5	9.

Exterior Walls		
0.	4.Asbestos	8.Concrete
1.Wood	5.Stucco	9.Other
2.Vin/Al	6.Brick	10.Wd Shgl
3.Compos.	7.Stone	11.Cement

Roof Surface		
1.Asphalt	4.Wood Sh	7.
2.Metal	5.Other	8.
3.Composit	6.	9.

SF Masonry Trim

OPEN-3-CUSTOM

OPEN-4-CUSTOM

Year Built

Year Remodeled

Foundation		
1.Concrete	4.Wood	7.
2.C Block	5.Slab	8.
3.Br/Stone	6.Piers	9.

Basement		
1.1/4 Bmt	4.Full Bmt	7.
2.1/2 Bmt	5.None	8.
3.3/4 Bmt	6.	9.None

Bsmt Gar # Cars

Wet Basement		
1.Dry	4.	7.
2.Damp	5.	8.
3.Wet	6.	9.

SF Bsmt Living

Fin Bsmt Grade

BASEMENT FLOOR

Heat Type **100%**		
0.	4.Steam	8.Fl/Wall
1.HWBB	5.FWA	9.No Heat
2.HWCI	6.GravWA	10.Rad/BB
3.H Pump	7.Electric	11.Monitor

Cool Type **0%**		
1.Refrig	4.W&C Air	7.
2.Evapor	5.Radheat	8.
3.H Pump	6.	9.None

Kitchen Style		
1.New/Remo	4.Obsolete	7.
2.Typical	5.	8.
3.Old Type	6.	9.None

Bath(s) Style		
1.New/Modr	4.Obsolete	7.
2.Typical	5.	8.
3.Old Type	6.	9.None

Rooms

Bedrooms

Full Baths

Half Baths

Addn Fixtures

Fireplaces

TRIO Software
A Division of Harris Computer Systems

Layout		
1.Typical	4.	7.
2.Inadeq	5.	8.
3.Horrid	6.	9.

Attic		
1.1/4 Fin	4.Full Fin	7.
2.1/2 Fin	5.Fl/Stair	8.
3.3/4 Fin	6.	9.None

Insulation		
1.Full	4.Minimal	7.
2.Heavy	5.Partial	8.
3.Capped	6.	9.None

Unfinished %

Grade & Factor		
1.E Grade	4.B Grade	7.
2.D Grade	5.A Grade	8.SC Grade
3.C Grade	6.AA Grade	9.Same

SQFT (Footprint)

Condition		
1.Poor	4.Avg	7.V G
2.Fair	5.Avg+	8.Exc
3.Avg-	6.Good	9.Same

Phys. % Good

Funct. % Good

Functional Code		
1.Incomp	4.	7.
2.O-Built	5.	8.Other
3.Damage	6.	9.None

Econ. % Good

Economic Code		
0.None	3.No Power	6.Bad Abut
1.Location	4.Generate	9.None
2.Encroach	5.SiteLimt	9.

Entrance Code **0**		
1.Interior	4.Vacant	7.
2.Refusal	5.Estimate	8.
3.Informed	6.	9.

Information Code **0**		
1.Owner	4.Agent	7.
2.Relative	5.Estimate	8.
3.Tenant	6.Other	9.

Date Inspected

Additions, Outbuildings & Improvements

Type	Year	Units	Grade	Cond	Phys.	Funct.	Sound Value
23 Frame Garage	2021	900	2 100	4	0 %	100 %	
409 Concrete Pad	2021	900	2 100	4	0 %	100 %	
					%	%	
					%	%	
					%	%	
					%	%	
					%	%	
					%	%	
					%	%	
					%	%	

1.One Story Fram
2.Two Story Fram
3.Three Story Fr
4.1 & 1/2 Story
5.1 & 3/4 Story
6.2 & 1/2 Story
21.Open Frame Por
22.Encl Frame Por
23.Frame Garage
24.Frame Shed
25.Frame Bay Wind
26.1SFr Overhang
27.Unfin Basement
28.Unfinished Att
29.Finished Attic

Map Lot 026-006 | Account 1352 | Location 9 EAST RIVER ROAD | Card 1 Of 1 | 9/12/2023

BOWDEN, GEORGE W JR
9 EAST RIVER ROAD
WHITEFIELD ME 04353 3518

B3288P13

Property Data

Neighborhood **1 Whitefield**

Tree Growth Year **0**

X Coordinate **0**

Y Coordinate **0**

Zone/Land Use **11 Residential**

Secondary Zone

Topography **1 Level**

1.Level	4.Below St	7.
2.Rolling	5.Low	8.
3.Above St	6.Swampy	9.

Utilities **4 Drilled Well** **6 Septic System**

1.OutHouse	4.Dr Well	7.Cesspool
2.PblcWtr	5.Dug Well	8.LakeDraw
3.PblcSewr	6.Septic	9.None

Street **1 Paved**

1.Paved	4.Proposed	7.
2.Semi Imp	5.Private	8.
3.Gravel	6.	9.None

0

0

Sale Data

Sale Date

Price

Sale Type

1.Land	4.Mfg unit	7.
2.L & B	5.Other	8.
3.Building	6.	9.

Financing

1.Convent	4.Seller	7.
2.FHA/VA	5.Private	8.
3.Assumed	6.Cash	9.Unknown

Validity

1.Valid	4.Split	7.Changes
2.Related	5.Partial	8.Other
3.Distress	6.Exempt	9.

Verified

1.Buyer	4.Agent	7.Family
2.Seller	5.Pub Rec	8.Other
3.Lender	6.MLS	9.

Assessment Record

Year	Land	Buildings	Exempt	Total
2011	28,500	53,758	10,000	72,258
2012	28,500	53,758	10,000	72,258
2013	30,000	53,758	10,000	73,758
2014	30,000	53,758	10,000	73,758
2015	30,000	53,758	10,000	73,758
2016	30,000	53,758	10,000	73,758
2017	30,000	53,758	15,000	68,758
2018	30,000	54,558	20,000	64,558
2019	30,000	54,558	20,000	64,558
2020	30,000	54,558	20,000	64,558
2021	30,000	54,558	25,000	59,558
2022	30,000	54,558	24,500	60,058
2023	30,000	54,558	23,000	61,558
2024	30,000	54,558	19,000	65,558

Land Data

Front Foot	Type	Effective Frontage	Effective Depth	Influence Factor	Influence Code
11.Base 100fft				%	
12.Delta Triangle				%	
13.Nabla Triangle				%	
14.Sec 101to200ff				%	
15.FF 201+Over				%	
				%	
				%	
Square Foot		**Square Feet**			
16.Regular Lot				%	
17.Secondary Lot				%	
18.Excess land				%	
19.Condominium				%	
20.Miscellaneous				%	
				%	
				%	
Fract. Acre		**Acreage/Sites**			
21.Commercial Sit	22	1.00		100 %	0
22.Base Lot	45	1.00		100 %	0
23.A				%	
Acres				%	
24.B				%	
25.Lakefront Site				%	
26.D				%	
27.Secondary Lot				%	
28.Rear Land up t				%	
29.Rear Land 5-20				%	

Total Acreage 1.00

Influence Codes

1.Un-Buildable
2.Excess Frtg
3.Topography
4.Size/Shape
5.Access
6.Deed Restricti
7.OPEN SPACE
8.Code Restricti
9.Fract Share

Acres

30.Rear Land 20-5
31.Rear Land 50+
32.Tillable/Pastu
33.Frm/OpnBlue/Cr
34.Farm/Open Spac
35.Farm/Open Spac
36.Farm/Open Spac
37.Treegrowth SW
38.Treegrowth MW
39.Treegrowth HW
40.Wasteland/RP
41.G
42.Mobile Home Si
43.PublicWtr/Sept
44.PrivateWtr/Sep
45.Lot improvemen
46.Miscellaneous

Inspection Witnessed By:

X Date

No./Date	Description	Date Insp.

Notes:
8/31/17- REV ADD SHED & METAL ROOF.

Whitefield

Whitefield

Map Lot 026-006 | Account 1352 | Location 9 EAST RIVER ROAD | Card 1 Of 1 | 9/12/2023

Building Style **3 Raised Ranch**		
0.	4.Cape	8.Log
1.Conv.	5.Garrison	9.Other
2.Ranch	6.Split	10.Farnhou
3.R Ranch	7.Contemp	11.Mfg Dbl
Dwelling Units **1**		
Other Units **0**		
Stories **1 One Story**		
1.1	4.1.5	7.
2.2	5.1.75	8.
3.3	6.2.5	9.
Exterior Walls **2 Vinyl/Aluminum**		
0.	4.Asbestos	8.Concrete
1.Wood	5.Stucco	9.Other
2.Vin/Al	6.Brick	10.Wd Shgl
3.Compos.	7.Stone	11.Cement
Roof Surface **2 Sheet Metal**		
1.Asphalt	4.Wood Sh	7.
2.Metal	5.Other	8.
3.Composit	6.	9.
SF Masonry Trim **0**		
OPEN-3-CUSTOM **0**		
OPEN-4-CUSTOM **0**		
Year Built **1955**		
Year Remodeled **0**		
Foundation **1 Concrete**		
1.Concrete	4.Wood	7.
2.C Block	5.Slab	8.
3.Br/Stone	6.Piers	9.
Basement **4 Full Basement**		
1.1/4 Bmt	4.Full Bmt	7.
2.1/2 Bmt	5.None	8.
3.3/4 Bmt	6.	9.None
Bsmt Gar # Cars **1**		
Wet Basement **1 Dry Basement**		
1.Dry	4.	7.
2.Damp	5.	8.
3.Wet	6.	9.

SF Bsmt Living **0**		
Fin Bsmt Grade **0 0**		
BASEMENT FLOOR **0**		
Heat Type **100%** **1 Hot Water BB**		
0.	4.Steam	8.Fl/Wall
1.HWBB	5.FWA	9.No Heat
2.HWCI	6.GravWA	10.Rad/BB
3.H Pump	7.Electric	11.Monitor
Cool Type **0%** **9 None**		
1.Refrig	4.W&C Air	7.
2.Evapor	5.Radheat	8.
3.H Pump	6.	9.None
Kitchen Style **1 New/Remodeled**		
1.New/Remo	4.Obsolete	7.
2.Typical	5.	8.
3.Old Type	6.	9.None
Bath(s) Style **1 New/modern**		
1.New/Modr	4.Obsolete	7.
2.Typical	5.	8.
3.Old Type	6.	9.None
# Rooms **5**		
# Bedrooms **2**		
# Full Baths **1**		
# Half Baths **0**		
# Addn Fixtures **1**		
# Fireplaces **1**		

TRIO Software
A Division of Harris Computer Systems

Layout **1 Typical**		
1.Typical	4.	7.
2.Inadeq	5.	8.
3.Horrid	6.	9.
Attic **9 None**		
1.1/4 Fin	4.Full Fin	7.
2.1/2 Fin	5.Fl/Stair	8.
3.3/4 Fin	6.	9.None
Insulation **1 Full**		
1.Full	4.Minimal	7.
2.Heavy	5.Partial	8.
3.Capped	6.	9.None
Unfinished % **0%**		
Grade & Factor **3 Average 100%**		
1.E Grade	4.B Grade	7.
2.D Grade	5.A Grade	8.SC Grade
3.C Grade	6.AA Grade	9.Same
SQFT (Footprint) **982**		
Condition **3 Below Average**		
1.Poor	4.Avg	7.V G
2.Fair	5.Avg+	8.Exc
3.Avg-	6.Good	9.Same
Phys. % Good **0%**		
Funct. % Good **100%**		
Functional Code **9 None**		
1.Incomp	4.	7.
2.O-Built	5.	8.Other
3.Damage	6.	9.None
Econ. % Good **100%**		
Economic Code **None**		
0.None	3.No Power	6.Bad Abut
1.Location	4.Generate	9.None
2.Encroach	5.SiteLimt	9.
Entrance Code **1 Interior Inspect**		
1.Interior	4.Vacant	7.
2.Refusal	5.Estimate	8.
3.Informed	6.	9.
Information Code **1 Owner**		
1.Owner	4.Agent	7.
2.Relative	5.Estimate	8.
3.Tenant	6.Other	9.

Date Inspected

Additions, Outbuildings & Improvements

Type	Year	Units	Grade	Cond	Phys.	Funct.	Sound Value
1 One Story Frame	2000	288	3 100	4	0 %	100 %	
68 Wood Deck	2000	90	3 100	4	0 %	100 %	
24 Frame Shed	0				%	%	800
					%	%	
					%	%	
					%	%	
					%	%	
					%	%	
					%	%	
					%	%	

1.One Story Fram
2.Two Story Fram
3.Three Story Fr
4.1 & 1/2 Story
5.1 & 3/4 Story
6.2 & 1/2 Story
21.Open Frame Por
22.Encl Frame Por
23.Frame Garage
24.Frame Shed
25.Frame Bay Wind
26.1SFr Overhang
27.Unfin Basement
28.Unfinished Att
29.Finished Attic

Map Lot 013-012-A | Account 1454 | Location 45 TOWNHOUSE ROAD | Card 1 Of 1 | 9/12/2023

BOWDEN, GEORGE W JR
9 EAST RIVER ROAD
WHITEFIELD ME 04353 3518

B4084P35

Previous Owner
BOWDEN GEORGE HEIRS
C/O GEORGE W BOWDEN JR,PERS REP
P O BOX 108
WHITEFIELD ME 04353
Sale Date: 1/02/2009

Inspection Witnessed By:

X Date

No./Date	Description	Date Insp.

Notes:

'20- DELETE THE OLD M.H. (ROOF COLLAPSED); SHED N/C.
8/30/17 REV W/TENANT AT DOOR. ADD SHED.
06/14/2013 COMBINED LOTS 12-A and 12-C PER REQUEST DATED 03/25/2013 -- 12-C DELETED

Whitefield

Property Data

Neighborhood **1 Whitefield**

Tree Growth Year **0**

X Coordinate **0**

Y Coordinate **0**

Zone/Land Use **11 Residential**

Secondary Zone

Topography **2 Rolling**

1.Level 4.Below St 7.
2.Rolling 5.Low 8.
3.Above St 6.Swampy 9.

Utilities **4 Drilled Well**

1.OutHouse 4.Dr Well 7.Cesspool
2.PblcWtr 5.Dug Well 8.LakeDraw
3.PblcSewr 6.Septic 9.None

Street **1 Paved**

1.Paved 4.Proposed 7.
2.Semi Imp 5.Private 8.
3.Gravel 6. 9.None

0

0

Sale Data

Sale Date **1/02/2009**

Price

Sale Type **1 Land Only**

1.Land 4.Mfg unit 7.
2.L & B 5.Other 8.
3.Building 6. 9.

Financing **9 Unknown**

1.Convent 4.Seller 7.
2.FHA/VA 5.Private 8.
3.Assumed 6.Cash 9.Unknown

Validity **2 Related Parties**

1.Valid 4.Split 7.Changes
2.Related 5.Partial 8.Other
3.Distress 6.Exempt 9.

Verified **5 Public Record**

1.Buyer 4.Agent 7.Family
2.Seller 5.Pub Rec 8.Other
3.Lender 6.MLS 9.

Assessment Record

Year	Land	Buildings	Exempt	Total
2011	35,585	4,853	0	40,438
2012	30,585	4,853	0	35,438
2013	36,170	4,853	0	41,023
2014	41,770	4,853	0	46,623
2015	41,770	4,853	0	46,623
2016	41,770	4,853	0	46,623
2017	41,770	4,853	0	46,623
2018	41,770	5,337	0	47,107
2019	41,770	5,337	0	47,107
2020	41,770	5,337	0	47,107
2021	41,770	0	0	41,770
2022	41,770	0	0	41,770
2023	41,770	0	0	41,770
2024	41,770	0	0	41,770

Land Data

Front Foot	Type	Effective Frontage	Effective Depth	Influence Factor	Influence Code
11.Base 100fft				%	
12.Delta Triangle				%	
13.Nabla Triangle				%	
14.Sec 101to200ff				%	
15.FF 201+Over				%	
				%	
				%	
Square Foot		**Square Feet**			
16.Regular Lot				%	
17.Secondary Lot				%	
18.Excess land				%	
19.Condominium				%	
20.Miscellaneous				%	
				%	
				%	
Fract. Acre		**Acreage/Sites**			
21.Commercial Sit	22	1.50	100	%	0
22.Base Lot	28	3.50	100	%	0
23.A	45	0.50	100	%	0
Acres	29	14.40	100	%	0
24.B				%	
25.Lakefront Site				%	
26.D				%	
27.Secondary Lot				%	
28.Rear Land up t					
29.Rear Land 5-20					

Total Acreage 19.40

Influence Codes

1.Un-Buildable
2.Excess Frtg
3.Topography
4.Size/Shape
5.Access
6.Deed Restricti
7.OPEN SPACE
8.Code Restricti
9.Fract Share
Acres
30.Rear Land 20-5
31.Rear Land 50+
32.Tillable/Pastu
33.Frm/OpnBlue/Cr
34.Farm/Open Spac
35.Farm/Open Spac
36.Farm/Open Spac
37.Treegrowth SW
38.Treegrowth MW
39.Treegrowth HW
40.Wasteland/RP
41.G
42.Mobile Home Si
43.PublicWtr/Sept
44.PrivateWtr/Sep
45.Lot improvemen
46.Miscellaneous

Whitefield

Map Lot 013-012-A | Account 1454 | Location 45 TOWNHOUSE ROAD | Card 1 Of 1 | 9/12/2023

Building Style		
0.	4.Cape	8.Log
1.Conv.	5.Garrison	9.Other
2.Ranch	6.Split	10.Farnhou
3.R Ranch	7.Contemp	11.Mfg Dbl

Dwelling Units

Other Units

Stories		
1.1	4.1.5	7.
2.2	5.1.75	8.
3.3	6.2.5	9.

Exterior Walls		
0.	4.Asbestos	8.Concrete
1.Wood	5.Stucco	9.Other
2.Vin/Al	6.Brick	10.Wd Shgl
3.Compos.	7.Stone	11.Cement

Roof Surface		
1.Asphalt	4.Wood Sh	7.
2.Metal	5.Other	8.
3.Composit	6.	9.

SF Masonry Trim

OPEN-3-CUSTOM

OPEN-4-CUSTOM

Year Built

Year Remodeled

Foundation		
1.Concrete	4.Wood	7.
2.C Block	5.Slab	8.
3.Br/Stone	6.Piers	9.

Basement		
1.1/4 Bmt	4.Full Bmt	7.
2.1/2 Bmt	5.None	8.
3.3/4 Bmt	6.	9.None

Bsmt Gar # Cars

Wet Basement		
1.Dry	4.	7.
2.Damp	5.	8.
3.Wet	6.	9.

SF Bsmt Living

Fin Bsmt Grade

BASEMENT FLOOR

Heat Type **100%**		
0.	4.Steam	8.Fl/Wall
1.HWBB	5.FWA	9.No Heat
2.HWCI	6.GravWA	10.Rad/BB
3.H Pump	7.Electric	11.Monitor

Cool Type **0%**		
1.Refrig	4.W&C Air	7.
2.Evapor	5.Radheat	8.
3.H Pump	6.	9.None

Kitchen Style		
1.New/Remo	4.Obsolete	7.
2.Typical	5.	8.
3.Old Type	6.	9.None

Bath(s) Style		
1.New/Modr	4.Obsolete	7.
2.Typical	5.	8.
3.Old Type	6.	9.None

Rooms

Bedrooms

Full Baths

Half Baths

Addn Fixtures

Fireplaces

TRIO Software
A Division of Harris Computer Systems

Layout		
1.Typical	4.	7.
2.Inadeq	5.	8.
3.Horrid	6.	9.

Attic		
1.1/4 Fin	4.Full Fin	7.
2.1/2 Fin	5.Fl/Stair	8.
3.3/4 Fin	6.	9.None

Insulation		
1.Full	4.Minimal	7.
2.Heavy	5.Partial	8.
3.Capped	6.	9.None

Unfinished %

Grade & Factor		
1.E Grade	4.B Grade	7.
2.D Grade	5.A Grade	8.SC Grade
3.C Grade	6.AA Grade	9.Same

SQFT (Footprint)

Condition		
1.Poor	4.Avg	7.V G
2.Fair	5.Avg+	8.Exc
3.Avg-	6.Good	9.Same

Phys. % Good

Funct. % Good

Functional Code		
1.Incomp	4.	7.
2.O-Built	5.	8.Other
3.Damage	6.	9.None

Econ. % Good

Economic Code		
0.None	3.No Power	6.Bad Abut
1.Location	4.Generate	9.None
2.Encroach	5.SiteLimt	9.

Entrance Code **1 Interior Inspect**		
1.Interior	4.Vacant	7.
2.Refusal	5.Estimate	8.
3.Informed	6.	9.

Information Code **1 Owner**		
1.Owner	4.Agent	7.
2.Relative	5.Estimate	8.
3.Tenant	6.Other	9.

Date Inspected

Additions, Outbuildings & Improvements

Type	Year	Units	Grade	Cond	Phys.	Funct.	Sound Value
					%	%	
					%	%	
					%	%	
					%	%	
					%	%	
					%	%	
					%	%	
					%	%	
					%	%	
					%	%	

1.One Story Fram
2.Two Story Fram
3.Three Story Fr
4.1 & 1/2 Story
5.1 & 3/4 Story
6.2 & 1/2 Story
21.Open Frame Por
22.Encl Frame Por
23.Frame Garage
24.Frame Shed
25.Frame Bay Wind
26.1SFr Overhang
27.Unfin Basement
28.Unfinished Att
29.Finished Attic

Map Lot 019-012-A | Account 234 | Location 420 VIGUE ROAD | Card 1 Of 1 | 9/12/2023

BOYIAN, JUDITH
420 VIGUE ROAD
WHITEFIELD ME 04353

B2431P293

Property Data

Neighborhood **1 Whitefield**

Tree Growth Year **0**

X Coordinate **0**

Y Coordinate **0**

Zone/Land Use **11 Residential**

Secondary Zone

Topography **2 Rolling**

1.Level	4.Below St	7.
2.Rolling	5.Low	8.
3.Above St	6.Swampy	9.

Utilities **4 Drilled Well** **6 Septic System**

1.OutHouse	4.Dr Well	7.Cesspool
2.PblcWtr	5.Dug Well	8.LakeDraw
3.PblcSewr	6.Septic	9.None

Street **1 Paved**

1.Paved	4.Proposed	7.
2.Semi Imp	5.Private	8.
3.Gravel	6.	9.None

0

0

Sale Data

Sale Date

Price

Sale Type

1.Land	4.Mfg unit	7.
2.L & B	5.Other	8.
3.Building	6.	9.

Financing

1.Convent	4.Seller	7.
2.FHA/VA	5.Private	8.
3.Assumed	6.Cash	9.Unknown

Validity

1.Valid	4.Split	7.Changes
2.Related	5.Partial	8.Other
3.Distress	6.Exempt	9.

Verified

1.Buyer	4.Agent	7.Family
2.Seller	5.Pub Rec	8.Other
3.Lender	6.MLS	9.

Assessment Record

Year	Land	Buildings	Exempt	Total
2011	33,797	152,007	0	185,804
2012	33,797	152,007	0	185,804
2013	38,970	152,007	0	190,977
2014	38,970	152,007	0	190,977
2015	38,970	152,007	0	190,977
2016	38,970	152,007	0	190,977
2017	38,970	152,007	0	190,977
2018	38,970	152,007	0	190,977
2019	38,970	152,007	0	190,977
2020	38,970	152,007	0	190,977
2021	38,970	148,542	0	187,512
2022	38,970	148,542	0	187,512
2023	38,970	148,542	0	187,512
2024	38,970	148,542	0	187,512

Land Data

Front Foot

11.Base 100fft
12.Delta Triangle
13.Nabla Triangle
14.Sec 101to200ff
15.FF 201+Over

Square Foot

16.Regular Lot
17.Secondary Lot
18.Excess land
19.Condominium
20.Miscellaneous

Fract. Acre

21.Commercial Sit
22.Base Lot
23.A

Acres

24.B
25.Lakefront Site
26.D
27.Secondary Lot
28.Rear Land up t
29.Rear Land 5-20

Type	Effective Frontage	Effective Depth	Influence Factor	Influence Code
			%	
			%	
			%	
			%	
			%	
			%	
			%	
	Square Feet			
			%	
			%	
			%	
			%	
			%	
			%	
			%	
	Acreage/Sites			
22	1.50	100	%	0
28	3.50	100	%	0
45	1.00	100	%	0
29	4.65	100	%	0
			%	
			%	
			%	

Total Acreage 9.65

Influence Codes

1.Un-Buildable
2.Excess Frtg
3.Topography
4.Size/Shape
5.Access
6.Deed Restricti
7.OPEN SPACE
8.Code Restricti
9.Fract Share

Acres

30.Rear Land 20-5
31.Rear Land 50+
32.Tillable/Pastu
33.Frm/OpnBlue/Cr
34.Farm/Open Spac
35.Farm/Open Spac
36.Farm/Open Spac
37.Treegrowth SW
38.Treegrowth MW
39.Treegrowth HW
40.Wasteland/RP
41.G
42.Mobile Home Si
43.PublicWtr/Sept
44.PrivateWtr/Sep
45.Lot improvemen
46.Miscellaneous

Inspection Witnessed By:

X Date

No./Date	Description	Date Insp.

Notes:

11/1/19-REV NAH. DEL 1sFr+OP. CHANGE EP TO 1sFr.

Whitefield

Whitefield

Map Lot 019-012-A | Account 234 | Location 420 VIGUE ROAD | Card 1 Of 1 | 9/12/2023

Building Style	**10 Farmhouse**	
0.	4.Cape	8.Log
1.Conv.	5.Garrison	9.Other
2.Ranch	6.Split	10.Farnhou
3.R Ranch	7.Contemp	11.Mfg Dbl
Dwelling Units	**1**	
Other Units	**0**	
Stories	**5 One & 3/4 Story**	
1.1	4.1.5	7.
2.2	5.1.75	8.
3.3	6.2.5	9.
Exterior Walls	**2 Vinyl/Aluminum**	
0.	4.Asbestos	8.Concrete
1.Wood	5.Stucco	9.Other
2.Vin/Al	6.Brick	10.Wd Shgl
3.Compos.	7.Stone	11.Cement
Roof Surface	**1 Asphalt Shingles**	
1.Asphalt	4.Wood Sh	7.
2.Metal	5.Other	8.
3.Composit	6.	9.
SF Masonry Trim	**0**	
OPEN-3-CUSTOM	**0**	
OPEN-4-CUSTOM	**0**	
Year Built	**1880**	
Year Remodeled	**2003**	
Foundation	**3 Brick &/or Stone**	
1.Concrete	4.Wood	7.
2.C Block	5.Slab	8.
3.Br/Stone	6.Piers	9.
Basement	**4 Full Basement**	
1.1/4 Bmt	4.Full Bmt	7.
2.1/2 Bmt	5.None	8.
3.3/4 Bmt	6.	9.None
Bsmt Gar # Cars	**0**	
Wet Basement	**1 Dry Basement**	
1.Dry	4.	7.
2.Damp	5.	8.
3.Wet	6.	9.

SF Bsmt Living	**0**	
Fin Bsmt Grade	**0 0**	
BASEMENT FLOOR	**0**	
Heat Type	**100%**	**1 Hot Water BB**
0.	4.Steam	8.Fl/Wall
1.HWBB	5.FWA	9.No Heat
2.HWCI	6.GravWA	10.Rad/BB
3.H Pump	7.Electric	11.Monitor
Cool Type	**0%**	**9 None**
1.Refrig	4.W&C Air	7.
2.Evapor	5.Radheat	8.
3.H Pump	6.	9.None
Kitchen Style	**1 New/Remodeled**	
1.New/Remo	4.Obsolete	7.
2.Typical	5.	8.
3.Old Type	6.	9.None
Bath(s) Style	**1 New/modern**	
1.New/Modr	4.Obsolete	7.
2.Typical	5.	8.
3.Old Type	6.	9.None
# Rooms	**3**	
# Bedrooms	**1**	
# Full Baths	**2**	
# Half Baths	**0**	
# Addn Fixtures	**1**	
# Fireplaces	**0**	

Layout	**1 Typical**	
1.Typical	4.	7.
2.Inadeq	5.	8.
3.Horrid	6.	9.
Attic	**9 None**	
1.1/4 Fin	4.Full Fin	7.
2.1/2 Fin	5.Fl/Stair	8.
3.3/4 Fin	6.	9.None
Insulation	**1 Full**	
1.Full	4.Minimal	7.
2.Heavy	5.Partial	8.
3.Capped	6.	9.None
Unfinished %	**0%**	
Grade & Factor	**3 Average 100%**	
1.E Grade	4.B Grade	7.
2.D Grade	5.A Grade	8.SC Grade
3.C Grade	6.AA Grade	9.Same
SQFT (Footprint)	**546**	
Condition	**6 Good**	
1.Poor	4.Avg	7.V G
2.Fair	5.Avg+	8.Exc
3.Avg-	6.Good	9.Same
Phys. % Good	**0%**	
Funct. % Good	**100%**	
Functional Code	**9 None**	
1.Incomp	4.	7.
2.O-Built	5.	8.Other
3.Damage	6.	9.None
Econ. % Good	**100%**	
Economic Code	**None**	
0.None	3.No Power	6.Bad Abut
1.Location	4.Generate	9.None
2.Encroach	5.SiteLimt	9.
Entrance Code	**1 Interior Inspect**	
1.Interior	4.Vacant	7.
2.Refusal	5.Estimate	8.
3.Informed	6.	9.
Information Code	**1 Owner**	
1.Owner	4.Agent	7.
2.Relative	5.Estimate	8.
3.Tenant	6.Other	9.

TRIO Software
A Division of Harris Computer Systems

Date Inspected

Additions, Outbuildings & Improvements

Type	Year	Units	Grade	Cond	Phys.	Funct.	Sound Value
67 Barn	1880	2562	2 100	3	0 %	100 %	
1 One Story Frame	2005	336	3 100	6	0 %	100 %	
23 Frame Garage	2005	768	3 100	4	0 %	100 %	
1 One Story Frame	2009	256	3 100	6	0 %	100 %	
409 Concrete Pad	2005	768	3 100	4	0 %	100 %	
1 One Story Frame	2005	192	3 100	4	0 %	100 %	
4 1 & 1/2 Story Fr	1880	384	3 100	6	0 %	100 %	
					%	%	
					%	%	
					%	%	

1.One Story Fram
2.Two Story Fram
3.Three Story Fr
4.1 & 1/2 Story
5.1 & 3/4 Story
6.2 & 1/2 Story
21.Open Frame Por
22.Encl Frame Por
23.Frame Garage
24.Frame Shed
25.Frame Bay Wind
26.1SFr Overhang
27.Unfin Basement
28.Unfinished Att
29.Finished Attic

Map Lot 011-036 Account 251 Location HILTON ROAD Card 1 Of 1 9/12/2023

BOYNTON, DAVID A
BOYNTON, MELISSA D
PO BOX 87
WHITEFIELD ME 04353

B5666P33 B5740P256 B5748P81

Previous Owner
BOYNTON, ALBERT
98 MILLS ROAD

WHITEFIELD ME 04353
Sale Date: 2/18/2021

Inspection Witnessed By:

X Date

No./Date	Description	Date Insp.

Notes:

Property Data

Neighborhood **99 Whitefield**

Tree Growth Year **0**

X Coordinate **0**

Y Coordinate **0**

Zone/Land Use **11 Residential**

Secondary Zone

Topography **2 Rolling** **9**

1.Level 4.Below St 7.
2.Rolling 5.Low 8.
3.Above St 6.Swampy 9.

Utilities **9 None** **9 None**

1.OutHouse 4.Dr Well 7.Cesspool
2.PblcWtr 5.Dug Well 8.LakeDraw
3.PblcSewr 6.Septic 9.None

Street **1 Paved**

1.Paved 4.Proposed 7.
2.Semi Imp 5.Private 8.
3.Gravel 6. 9.None

0

0

Sale Data

Sale Date **2/18/2021**

Price

Sale Type **1 Land Only**

1.Land 4.Mfg unit 7.
2.L & B 5.Other 8.
3.Building 6. 9.

Financing **5 Private Finance**

1.Convent 4.Seller 7.
2.FHA/VA 5.Private 8.
3.Assumed 6.Cash 9.Unknown

Validity **2 Related Parties**

1.Valid 4.Split 7.Changes
2.Related 5.Partial 8.Other
3.Distress 6.Exempt 9.

Verified **5 Public Record**

1.Buyer 4.Agent 7.Family
2.Seller 5.Pub Rec 8.Other
3.Lender 6.MLS 9.

Assessment Record

Year	Land	Buildings	Exempt	Total
2011	67,125	0	0	67,125
2012	67,125	0	0	67,125
2013	70,150	0	0	70,150
2014	70,150	0	0	70,150
2015	70,150	0	0	70,150
2016	70,150	0	0	70,150
2017	70,150	0	0	70,150
2018	70,150	0	0	70,150
2019	70,150	0	0	70,150
2020	70,150	0	0	70,150
2021	70,150	0	0	70,150
2022	70,150	0	0	70,150
2023	70,150	0	0	70,150
2024	70,150	0	0	70,150

Land Data

Front Foot	Type	Effective Frontage	Effective Depth	Influence Factor	Influence Code
11.Base 100fft				%	
12.Delta Triangle				%	
13.Nabla Triangle				%	
14.Sec 101to200ff				%	
15.FF 201+Over				%	
				%	
				%	
Square Foot		**Square Feet**			
16.Regular Lot				%	
17.Secondary Lot				%	
18.Excess land				%	
19.Condominium				%	
20.Miscellaneous				%	
				%	
				%	
Fract. Acre		**Acreage/Sites**			
21.Commercial Sit	22	1.50	100	%	0
22.Base Lot	28	3.50	100	%	0
23.A	40	4.00	100	%	0
Acres	29	15.00	100	%	0
24.B	30	30.00	100	%	0
25.Lakefront Site	31	26.00	100	%	0
26.D				%	
27.Secondary Lot					
28.Rear Land up t					
29.Rear Land 5-20					

Total Acreage 80.00

Influence Codes

1.Un-Buildable
2.Excess Frtg
3.Topography
4.Size/Shape
5.Access
6.Deed Restricti
7.OPEN SPACE
8.Code Restricti
9.Fract Share
Acres
30.Rear Land 20-5
31.Rear Land 50+
32.Tillable/Pastu
33.Frm/OpnBlue/Cr
34.Farm/Open Spac
35.Farm/Open Spac
36.Farm/Open Spac
37.Treegrowth SW
38.Treegrowth MW
39.Treegrowth HW
40.Wasteland/RP
41.G
42.Mobile Home Si
43.PublicWtr/Sept
44.PrivateWtr/Sep
45.Lot improvemen
46.Miscellaneous

Whitefield

Whitefield

Map Lot 011-036 | Account 251 | Location HILTON ROAD | Card 1 Of 1 | 9/12/2023

Building Style		
0.	4.Cape	8.Log
1.Conv.	5.Garrison	9.Other
2.Ranch	6.Split	10.Farnhou
3.R Ranch	7.Contemp	11.Mfg Dbl

Dwelling Units

Other Units

Stories		
1.1	4.1.5	7.
2.2	5.1.75	8.
3.3	6.2.5	9.

Exterior Walls		
0.	4.Asbestos	8.Concrete
1.Wood	5.Stucco	9.Other
2.Vin/Al	6.Brick	10.Wd Shgl
3.Compos.	7.Stone	11.Cement

Roof Surface		
1.Asphalt	4.Wood Sh	7.
2.Metal	5.Other	8.
3.Composit	6.	9.

SF Masonry Trim

OPEN-3-CUSTOM

OPEN-4-CUSTOM

Year Built

Year Remodeled

Foundation		
1.Concrete	4.Wood	7.
2.C Block	5.Slab	8.
3.Br/Stone	6.Piers	9.

Basement		
1.1/4 Bmt	4.Full Bmt	7.
2.1/2 Bmt	5.None	8.
3.3/4 Bmt	6.	9.None

Bsmt Gar # Cars

Wet Basement		
1.Dry	4.	7.
2.Damp	5.	8.
3.Wet	6.	9.

SF Bsmt Living

Fin Bsmt Grade

BASEMENT FLOOR

Heat Type **100%**		
0.	4.Steam	8.Fl/Wall
1.HWBB	5.FWA	9.No Heat
2.HWCI	6.GravWA	10.Rad/BB
3.H Pump	7.Electric	11.Monitor

Cool Type **0%**		
1.Refrig	4.W&C Air	7.
2.Evapor	5.Radheat	8.
3.H Pump	6.	9.None

Kitchen Style		
1.New/Remo	4.Obsolete	7.
2.Typical	5.	8.
3.Old Type	6.	9.None

Bath(s) Style		
1.New/Modr	4.Obsolete	7.
2.Typical	5.	8.
3.Old Type	6.	9.None

Rooms

Bedrooms

Full Baths

Half Baths

Addn Fixtures

Fireplaces

TRIO Software
A Division of Harris Computer Systems

Layout		
1.Typical	4.	7.
2.Inadeq	5.	8.
3.Horrid	6.	9.

Attic		
1.1/4 Fin	4.Full Fin	7.
2.1/2 Fin	5.Fl/Stair	8.
3.3/4 Fin	6.	9.None

Insulation		
1.Full	4.Minimal	7.
2.Heavy	5.Partial	8.
3.Capped	6.	9.None

Unfinished %

Grade & Factor		
1.E Grade	4.B Grade	7.
2.D Grade	5.A Grade	8.SC Grade
3.C Grade	6.AA Grade	9.Same

SQFT (Footprint)

Condition		
1.Poor	4.Avg	7.V G
2.Fair	5.Avg+	8.Exc
3.Avg-	6.Good	9.Same

Phys. % Good

Funct. % Good

Functional Code		
1.Incomp	4.	7.
2.O-Built	5.	8.Other
3.Damage	6.	9.None

Econ. % Good

Economic Code		
0.None	3.No Power	6.Bad Abut
1.Location	4.Generate	9.None
2.Encroach	5.SiteLimt	9.

Entrance Code **0**		
1.Interior	4.Vacant	7.
2.Refusal	5.Estimate	8.
3.Informed	6.	9.

Information Code **0**		
1.Owner	4.Agent	7.
2.Relative	5.Estimate	8.
3.Tenant	6.Other	9.

Date Inspected

Additions, Outbuildings & Improvements

Type	Year	Units	Grade	Cond	Phys.	Funct.	Sound Value
					%	%	
					%	%	
					%	%	
					%	%	
					%	%	
					%	%	
					%	%	
					%	%	
					%	%	
					%	%	

1.One Story Fram
2.Two Story Fram
3.Three Story Fr
4.1 & 1/2 Story
5.1 & 3/4 Story
6.2 & 1/2 Story
21.Open Frame Por
22.Encl Frame Por
23.Frame Garage
24.Frame Shed
25.Frame Bay Wind
26.1SFr Overhang
27.Unfin Basement
28.Unfinished Att
29.Finished Attic

Map Lot 011-046 Account 325 Location HILTON ROAD Card 1 Of 1 9/12/2023

BOYNTON, DAVID A
PO BOX 87
WHITEFIELD ME 04353

B5666P33

Previous Owner
BOYNTON, ALBERT
98 MILLS ROAD

WHITEFIELD ME 04353
Sale Date: 2/18/2021

Inspection Witnessed By:

X Date

No./Date	Description	Date Insp.

Notes:

Whitefield

Property Data

Neighborhood **99 Whitefield**

Tree Growth Year **0**

X Coordinate **0**

Y Coordinate **0**

Zone/Land Use **11 Residential**

Secondary Zone

Topography **2 Rolling** **9**

1.Level 4.Below St 7.
2.Rolling 5.Low 8.
3.Above St 6.Swampy 9.

Utilities **9 None** **9 None**

1.OutHouse 4.Dr Well 7.Cesspool
2.PblcWtr 5.Dug Well 8.LakeDraw
3.PblcSewr 6.Septic 9.None

Street **1 Paved**

1.Paved 4.Proposed 7.
2.Semi Imp 5.Private 8.
3.Gravel 6. 9.None

0

0

Sale Data

Sale Date **2/18/2021**

Price

Sale Type **1 Land Only**

1.Land 4.Mfg unit 7.
2.L & B 5.Other 8.
3.Building 6. 9.

Financing **5 Private Finance**

1.Convent 4.Seller 7.
2.FHA/VA 5.Private 8.
3.Assumed 6.Cash 9.Unknown

Validity **2 Related Parties**

1.Valid 4.Split 7.Changes
2.Related 5.Partial 8.Other
3.Distress 6.Exempt 9.

Verified **5 Public Record**

1.Buyer 4.Agent 7.Family
2.Seller 5.Pub Rec 8.Other
3.Lender 6.MLS 9.

Assessment Record

Year	Land	Buildings	Exempt	Total
2011	38,491	0	0	38,491
2012	28,491	0	0	28,491
2013	34,746	0	0	34,746
2014	34,746	0	0	34,746
2015	34,746	0	0	34,746
2016	34,746	0	0	34,746
2017	34,746	0	0	34,746
2018	34,746	0	0	34,746
2019	34,746	0	0	34,746
2020	34,746	0	0	34,746
2021	34,746	0	0	34,746
2022	34,746	0	0	34,746
2023	34,746	0	0	34,746
2024	34,746	0	0	34,746

Land Data

Front Foot	Type	Effective Frontage	Effective Depth	Influence Factor	Influence Code
11.Base 100fft				%	
12.Delta Triangle				%	
13.Nabla Triangle				%	
14.Sec 101to200ff				%	
15.FF 201+Over				%	
				%	
				%	
Square Foot		**Square Feet**			
16.Regular Lot				%	
17.Secondary Lot				%	
18.Excess land				%	
19.Condominium				%	
20.Miscellaneous				%	
				%	
				%	
Fract. Acre		**Acreage/Sites**			
21.Commercial Sit	22	1.50	100	%	0
22.Base Lot	28	3.50	100	%	0
23.A	29	11.87	100	%	0
Acres				%	
24.B				%	
25.Lakefront Site				%	
26.D				%	
27.Secondary Lot				%	
28.Rear Land up t					
29.Rear Land 5-20		**Total Acreage**		16.87	

Influence Codes

1.Un-Buildable
2.Excess Frtg
3.Topography
4.Size/Shape
5.Access
6.Deed Restricti
7.OPEN SPACE
8.Code Restricti
9.Fract Share
Acres
30.Rear Land 20-5
31.Rear Land 50+
32.Tillable/Pastu
33.Frm/OpnBlue/Cr
34.Farm/Open Spac
35.Farm/Open Spac
36.Farm/Open Spac
37.Treegrowth SW
38.Treegrowth MW
39.Treegrowth HW
40.Wasteland/RP
41.G
42.Mobile Home Si
43.PublicWtr/Sept
44.PrivateWtr/Sep
45.Lot improvemen
46.Miscellaneous

Whitefield

Map Lot 011-046 | Account 325 | Location HILTON ROAD | Card 1 Of 1 | 9/12/2023

Building Style		
0.	4.Cape	8.Log
1.Conv.	5.Garrison	9.Other
2.Ranch	6.Split	10.Farnhou
3.R Ranch	7.Contemp	11.Mfg Dbl

Dwelling Units

Other Units

Stories		
1.1	4.1.5	7.
2.2	5.1.75	8.
3.3	6.2.5	9.

Exterior Walls		
0.	4.Asbestos	8.Concrete
1.Wood	5.Stucco	9.Other
2.Vin/Al	6.Brick	10.Wd Shgl
3.Compos.	7.Stone	11.Cement

Roof Surface		
1.Asphalt	4.Wood Sh	7.
2.Metal	5.Other	8.
3.Composit	6.	9.

SF Masonry Trim

OPEN-3-CUSTOM

OPEN-4-CUSTOM

Year Built

Year Remodeled

Foundation		
1.Concrete	4.Wood	7.
2.C Block	5.Slab	8.
3.Br/Stone	6.Piers	9.

Basement		
1.1/4 Bmt	4.Full Bmt	7.
2.1/2 Bmt	5.None	8.
3.3/4 Bmt	6.	9.None

Bsmt Gar # Cars

Wet Basement		
1.Dry	4.	7.
2.Damp	5.	8.
3.Wet	6.	9.

SF Bsmt Living

Fin Bsmt Grade

BASEMENT FLOOR

Heat Type **100%**		
0.	4.Steam	8.Fl/Wall
1.HWBB	5.FWA	9.No Heat
2.HWCI	6.GravWA	10.Rad/BB
3.H Pump	7.Electric	11.Monitor

Cool Type **0%**		
1.Refrig	4.W&C Air	7.
2.Evapor	5.Radheat	8.
3.H Pump	6.	9.None

Kitchen Style		
1.New/Remo	4.Obsolete	7.
2.Typical	5.	8.
3.Old Type	6.	9.None

Bath(s) Style		
1.New/Modr	4.Obsolete	7.
2.Typical	5.	8.
3.Old Type	6.	9.None

Rooms

Bedrooms

Full Baths

Half Baths

Addn Fixtures

Fireplaces

TRIO Software
A Division of Harris Computer Systems

Layout		
1.Typical	4.	7.
2.Inadeq	5.	8.
3.Horrid	6.	9.

Attic		
1.1/4 Fin	4.Full Fin	7.
2.1/2 Fin	5.Fl/Stair	8.
3.3/4 Fin	6.	9.None

Insulation		
1.Full	4.Minimal	7.
2.Heavy	5.Partial	8.
3.Capped	6.	9.None

Unfinished %

Grade & Factor		
1.E Grade	4.B Grade	7.
2.D Grade	5.A Grade	8.SC Grade
3.C Grade	6.AA Grade	9.Same

SQFT (Footprint)

Condition		
1.Poor	4.Avg	7.V G
2.Fair	5.Avg+	8.Exc
3.Avg-	6.Good	9.Same

Phys. % Good

Funct. % Good

Functional Code		
1.Incomp	4.	7.
2.O-Built	5.	8.Other
3.Damage	6.	9.None

Econ. % Good

Economic Code		
0.None	3.No Power	6.Bad Abut
1.Location	4.Generate	9.None
2.Encroach	5.SiteLimt	9.

Entrance Code **0**		
1.Interior	4.Vacant	7.
2.Refusal	5.Estimate	8.
3.Informed	6.	9.

Information Code **0**		
1.Owner	4.Agent	7.
2.Relative	5.Estimate	8.
3.Tenant	6.Other	9.

Date Inspected

Additions, Outbuildings & Improvements

Type	Year	Units	Grade	Cond	Phys.	Funct.	Sound Value
					%	%	
					%	%	
					%	%	
					%	%	
					%	%	
					%	%	
					%	%	
					%	%	
					%	%	
					%	%	

1.One Story Fram
2.Two Story Fram
3.Three Story Fr
4.1 & 1/2 Story
5.1 & 3/4 Story
6.2 & 1/2 Story
21.Open Frame Por
22.Encl Frame Por
23.Frame Garage
24.Frame Shed
25.Frame Bay Wind
26.1SFr Overhang
27.Unfin Basement
28.Unfinished Att
29.Finished Attic

Map Lot 016-047-D | Account 1340 | Location BENNER LANE | Card 1 Of 1 | 9/12/2023

BOYNTON, DAVID A
BOYNTON, MELISSA D
PO BOX 87
WHITEFIELD ME 04353

B5307P288

Previous Owner
BRANN LARRY
232 MILLS ROAD

WHITEFIELD ME 04353
Sale Date: 9/24/2018

Previous Owner
GRADY TREVER J.
P.O. BOX 233

COOPERS MILLS ME 04341
Sale Date: 11/01/2010

Inspection Witnessed By:

X Date

No./Date	Description	Date Insp.

Notes:

Whitefield

Property Data

Neighborhood **99 Whitefield**

Tree Growth Year **0**

X Coordinate **0**

Y Coordinate **0**

Zone/Land Use **11 Residential**

Secondary Zone

Topography **9** **9**

1.Level 4.Below St 7.
2.Rolling 5.Low 8.
3.Above St 6.Swampy 9.

Utilities **9 None** **9 None**

1.OutHouse 4.Dr Well 7.Cesspool
2.PblcWtr 5.Dug Well 8.LakeDraw
3.PblcSewr 6.Septic 9.None

Street **9 None**

1.Paved 4.Proposed 7.
2.Semi Imp 5.Private 8.
3.Gravel 6. 9.None

0

0

Sale Data

Sale Date **9/24/2018**

Price **2,500**

Sale Type **1 Land Only**

1.Land 4.Mfg unit 7.
2.L & B 5.Other 8.
3.Building 6. 9.

Financing **9 Unknown**

1.Convent 4.Seller 7.
2.FHA/VA 5.Private 8.
3.Assumed 6.Cash 9.Unknown

Validity **1 Arms Length Sale**

1.Valid 4.Split 7.Changes
2.Related 5.Partial 8.Other
3.Distress 6.Exempt 9.

Verified **5 Public Record**

1.Buyer 4.Agent 7.Family
2.Seller 5.Pub Rec 8.Other
3.Lender 6.MLS 9.

Assessment Record

Year	Land	Buildings	Exempt	Total
2011	3,120	0	0	3,120
2012	3,133	0	0	3,133
2013	7,230	0	0	7,230
2014	7,230	0	0	7,230
2015	7,230	0	0	7,230
2016	7,230	0	0	7,230
2017	7,230	0	0	7,230
2018	7,230	0	0	7,230
2019	7,230	0	0	7,230
2020	7,230	0	0	7,230
2021	7,230	0	0	7,230
2022	7,230	0	0	7,230
2023	7,230	0	0	7,230
2024	7,230	0	0	7,230

Land Data

Front Foot	Type	Effective Frontage	Effective Depth	Influence Factor	Influence Code
11.Base 100fft				%	
12.Delta Triangle				%	
13.Nabla Triangle				%	
14.Sec 101to200ff				%	
15.FF 201+Over				%	
				%	
				%	
Square Foot		**Square Feet**			
16.Regular Lot				%	
17.Secondary Lot				%	
18.Excess land				%	
19.Condominium				%	
20.Miscellaneous				%	
				%	
				%	
Fract. Acre		**Acreage/Sites**			
21.Commercial Sit	28	4.82		100 %	0
22.Base Lot				%	
23.A				%	
Acres				%	
24.B				%	
25.Lakefront Site				%	
26.D				%	
27.Secondary Lot				%	
28.Rear Land up t					
29.Rear Land 5-20					

Total Acreage 4.82

Influence Codes

1.Un-Buildable
2.Excess Frtg
3.Topography
4.Size/Shape
5.Access
6.Deed Restricti
7.OPEN SPACE
8.Code Restricti
9.Fract Share
Acres
30.Rear Land 20-5
31.Rear Land 50+
32.Tillable/Pastu
33.Frm/OpnBlue/Cr
34.Farm/Open Spac
35.Farm/Open Spac
36.Farm/Open Spac
37.Treegrowth SW
38.Treegrowth MW
39.Treegrowth HW
40.Wasteland/RP
41.G
42.Mobile Home Si
43.PublicWtr/Sept
44.PrivateWtr/Sep
45.Lot improvemen
46.Miscellaneous

Whitefield

Map Lot 016-047-D | Account 1340 | Location BENNER LANE | Card 1 Of 1 | 9/12/2023

Building Style		
0.	4.Cape	8.Log
1.Conv.	5.Garrison	9.Other
2.Ranch	6.Split	10.Farnhou
3.R Ranch	7.Contemp	11.Mfg Dbl

Dwelling Units

Other Units

Stories		
1.1	4.1.5	7.
2.2	5.1.75	8.
3.3	6.2.5	9.

Exterior Walls		
0.	4.Asbestos	8.Concrete
1.Wood	5.Stucco	9.Other
2.Vin/Al	6.Brick	10.Wd Shgl
3.Compos.	7.Stone	11.Cement

Roof Surface		
1.Asphalt	4.Wood Sh	7.
2.Metal	5.Other	8.
3.Composit	6.	9.

SF Masonry Trim

OPEN-3-CUSTOM

OPEN-4-CUSTOM

Year Built

Year Remodeled

Foundation		
1.Concrete	4.Wood	7.
2.C Block	5.Slab	8.
3.Br/Stone	6.Piers	9.

Basement		
1.1/4 Bmt	4.Full Bmt	7.
2.1/2 Bmt	5.None	8.
3.3/4 Bmt	6.	9.None

Bsmt Gar # Cars

Wet Basement		
1.Dry	4.	7.
2.Damp	5.	8.
3.Wet	6.	9.

SF Bsmt Living

Fin Bsmt Grade

BASEMENT FLOOR

Heat Type **100%**		
0.	4.Steam	8.Fl/Wall
1.HWBB	5.FWA	9.No Heat
2.HWCI	6.GravWA	10.Rad/BB
3.H Pump	7.Electric	11.Monitor

Cool Type **0%**		
1.Refrig	4.W&C Air	7.
2.Evapor	5.Radheat	8.
3.H Pump	6.	9.None

Kitchen Style		
1.New/Remo	4.Obsolete	7.
2.Typical	5.	8.
3.Old Type	6.	9.None

Bath(s) Style		
1.New/Modr	4.Obsolete	7.
2.Typical	5.	8.
3.Old Type	6.	9.None

Rooms

Bedrooms

Full Baths

Half Baths

Addn Fixtures

Fireplaces

TRIO Software
A Division of Harris Computer Systems

Layout		
1.Typical	4.	7.
2.Inadeq	5.	8.
3.Horrid	6.	9.

Attic		
1.1/4 Fin	4.Full Fin	7.
2.1/2 Fin	5.Fl/Stair	8.
3.3/4 Fin	6.	9.None

Insulation		
1.Full	4.Minimal	7.
2.Heavy	5.Partial	8.
3.Capped	6.	9.None

Unfinished %

Grade & Factor		
1.E Grade	4.B Grade	7.
2.D Grade	5.A Grade	8.SC Grade
3.C Grade	6.AA Grade	9.Same

SQFT (Footprint)

Condition		
1.Poor	4.Avg	7.V G
2.Fair	5.Avg+	8.Exc
3.Avg-	6.Good	9.Same

Phys. % Good

Funct. % Good

Functional Code		
1.Incomp	4.	7.
2.O-Built	5.	8.Other
3.Damage	6.	9.None

Econ. % Good

Economic Code		
0.None	3.No Power	6.Bad Abut
1.Location	4.Generate	9.None
2.Encroach	5.SiteLimt	9.

Entrance Code **0**		
1.Interior	4.Vacant	7.
2.Refusal	5.Estimate	8.
3.Informed	6.	9.

Information Code **0**		
1.Owner	4.Agent	7.
2.Relative	5.Estimate	8.
3.Tenant	6.Other	9.

Date Inspected

Additions, Outbuildings & Improvements

Type	Year	Units	Grade	Cond	Phys.	Funct.	Sound Value
					%	%	
					%	%	
					%	%	
					%	%	
					%	%	
					%	%	
					%	%	
					%	%	
					%	%	
					%	%	

1.One Story Fram
2.Two Story Fram
3.Three Story Fr
4.1 & 1/2 Story
5.1 & 3/4 Story
6.2 & 1/2 Story
21.Open Frame Por
22.Encl Frame Por
23.Frame Garage
24.Frame Shed
25.Frame Bay Wind
26.1SFr Overhang
27.Unfin Basement
28.Unfinished Att
29.Finished Attic

Map Lot 016-047-C | Account 1467 | Location 140 BENNER LANE | Card 1 Of 1 | 9/12/2023

BOYNTON, DAVID A
BOYNTON, MELISSA D
PO BOX 87
WHITEFIELD ME 04353

B4964P85

Previous Owner
CENLAR FSB
425 PHILLIPS BLVD

EWING NJ 08618
Sale Date: 12/28/2015

Previous Owner
GRADY PAMELA W.
CHASE JACOB C.
140 BENNER LANE
WHITEFIELD ME 04353
Sale Date: 9/10/2015

Previous Owner
GRADY TREVER J.
252 MILLS ROAD

WHITEFIELD ME 04353
Sale Date: 1/20/2014

Inspection Witnessed By:

X Date

No./Date	Description	Date Insp.

Notes:
11/4/19-REV W/TENANT. DEL WD

Property Data

Neighborhood **1 Whitefield**

Tree Growth Year **0**

X Coordinate **0**

Y Coordinate **0**

Zone/Land Use **11 Residential**

Secondary Zone

Topography **1 Level**

1.Level 4.Below St 7.
2.Rolling 5.Low 8.
3.Above St 6.Swampy 9.

Utilities **4 Drilled Well** **6 Septic System**

1.OutHouse 4.Dr Well 7.Cesspool
2.PblcWtr 5.Dug Well 8.LakeDraw
3.PblcSewr 6.Septic 9.None

Street **1 Paved**

1.Paved 4.Proposed 7.
2.Semi Imp 5.Private 8.
3.Gravel 6. 9.None

0

0

Sale Data

Sale Date **12/28/2015**

Price **45,000**

Sale Type **2 Land & Buildings**

1.Land 4.Mfg unit 7.
2.L & B 5.Other 8.
3.Building 6. 9.

Financing **9 Unknown**

1.Convent 4.Seller 7.
2.FHA/VA 5.Private 8.
3.Assumed 6.Cash 9.Unknown

Validity **3 Distressed Sale**

1.Valid 4.Split 7.Changes
2.Related 5.Partial 8.Other
3.Distress 6.Exempt 9.

Verified **5 Public Record**

1.Buyer 4.Agent 7.Family
2.Seller 5.Pub Rec 8.Other
3.Lender 6.MLS 9.

Assessment Record

Year	Land	Buildings	Exempt	Total
2011	30,645	57,661	0	88,306
2012	30,658	57,661	0	88,319
2013	34,980	57,661	0	92,641
2014	34,980	57,661	0	92,641
2015	34,980	57,661	0	92,641
2016	34,980	57,661	0	92,641
2017	34,980	57,661	0	92,641
2018	34,980	57,661	0	92,641
2019	34,980	57,661	0	92,641
2020	34,980	57,661	0	92,641
2021	34,980	56,255	0	91,235
2022	34,980	56,255	0	91,235
2023	34,980	56,255	0	91,235
2024	34,980	56,255	0	91,235

Land Data

Front Foot	Type	Effective Frontage	Effective Depth	Influence Factor	Influence Code
11.Base 100fft				%	
12.Delta Triangle				%	
13.Nabla Triangle				%	
14.Sec 101to200ff				%	
15.FF 201+Over				%	
				%	
				%	
Square Foot		**Square Feet**			
16.Regular Lot				%	
17.Secondary Lot				%	
18.Excess land				%	
19.Condominium				%	
20.Miscellaneous				%	
				%	
				%	
Fract. Acre		**Acreage/Sites**			
21.Commercial Sit	22	1.50		100 %	0
22.Base Lot	28	3.32		100 %	0
23.A	45	1.00		100 %	0
Acres				%	
24.B				%	
25.Lakefront Site				%	
26.D				%	
27.Secondary Lot				%	
28.Rear Land up t					
29.Rear Land 5-20					

Total Acreage 4.82

Influence Codes

1.Un-Buildable
2.Excess Frtg
3.Topography
4.Size/Shape
5.Access
6.Deed Restricti
7.OPEN SPACE
8.Code Restricti
9.Fract Share
Acres
30.Rear Land 20-5
31.Rear Land 50+
32.Tillable/Pastu
33.Frm/OpnBlue/Cr
34.Farm/Open Spac
35.Farm/Open Spac
36.Farm/Open Spac
37.Treegrowth SW
38.Treegrowth MW
39.Treegrowth HW
40.Wasteland/RP
41.G
42.Mobile Home Si
43.PublicWtr/Sept
44.PrivateWtr/Sep
45.Lot improvemen
46.Miscellaneous

Whitefield

Whitefield

Map Lot 016-047-C | Account 1467 | Location 140 BENNER LANE | Card 1 Of 1 | 9/12/2023

Building Style **11**		
0.	4.Cape	8.Log
1.Conv.	5.Garrison	9.Other
2.Ranch	6.Split	10.Farnhou
3.R Ranch	7.Contemp	11.Mfg Dbl
Dwelling Units **1**		
Other Units **0**		
Stories **1 One Story**		
1.1	4.1.5	7.
2.2	5.1.75	8.
3.3	6.2.5	9.
Exterior Walls **2 Vinyl/Aluminum**		
0.	4.Asbestos	8.Concrete
1.Wood	5.Stucco	9.Other
2.Vin/Al	6.Brick	10.Wd Shgl
3.Compos.	7.Stone	11.Cement
Roof Surface **1 Asphalt Shingles**		
1.Asphalt	4.Wood Sh	7.
2.Metal	5.Other	8.
3.Composit	6.	9.
SF Masonry Trim **0**		
OPEN-3-CUSTOM **0**		
OPEN-4-CUSTOM **0**		
Year Built **1998**		
Year Remodeled **0**		
Foundation **5 Concrete Slab**		
1.Concrete	4.Wood	7.
2.C Block	5.Slab	8.
3.Br/Stone	6.Piers	9.
Basement **9 No Basement**		
1.1/4 Bmt	4.Full Bmt	7.
2.1/2 Bmt	5.None	8.
3.3/4 Bmt	6.	9.None
Bsmt Gar # Cars **0**		
Wet Basement **9 No Basement**		
1.Dry	4.	7.
2.Damp	5.	8.
3.Wet	6.	9.

SF Bsmt Living **0**		
Fin Bsmt Grade **0 0**		
BASEMENT FLOOR **0**		
Heat Type **100% 5 Forced Warm Air**		
0.	4.Steam	8.Fl/Wall
1.HWBB	5.FWA	9.No Heat
2.HWCI	6.GravWA	10.Rad/BB
3.H Pump	7.Electric	11.Monitor
Cool Type **0% 9 None**		
1.Refrig	4.W&C Air	7.
2.Evapor	5.Radheat	8.
3.H Pump	6.	9.None
Kitchen Style **1 New/Remodeled**		
1.New/Remo	4.Obsolete	7.
2.Typical	5.	8.
3.Old Type	6.	9.None
Bath(s) Style **1 New/modern**		
1.New/Modr	4.Obsolete	7.
2.Typical	5.	8.
3.Old Type	6.	9.None
# Rooms **5**		
# Bedrooms **3**		
# Full Baths **1**		
# Half Baths **0**		
# Addn Fixtures **2**		
# Fireplaces **0**		

TRIO Software
A Division of Harris Computer Systems

Layout **1 Typical**		
1.Typical	4.	7.
2.Inadeq	5.	8.
3.Horrid	6.	9.
Attic **9 None**		
1.1/4 Fin	4.Full Fin	7.
2.1/2 Fin	5.Fl/Stair	8.
3.3/4 Fin	6.	9.None
Insulation **1 Full**		
1.Full	4.Minimal	7.
2.Heavy	5.Partial	8.
3.Capped	6.	9.None
Unfinished % **0%**		
Grade & Factor **3 Average 100%**		
1.E Grade	4.B Grade	7.
2.D Grade	5.A Grade	8.SC Grade
3.C Grade	6.AA Grade	9.Same
SQFT (Footprint) **1120**		
Condition **4 Average**		
1.Poor	4.Avg	7.V G
2.Fair	5.Avg+	8.Exc
3.Avg-	6.Good	9.Same
Phys. % Good **0%**		
Funct. % Good **100%**		
Functional Code **9 None**		
1.Incomp	4.	7.
2.O-Built	5.	8.Other
3.Damage	6.	9.None
Econ. % Good **100%**		
Economic Code **None**		
0.None	3.No Power	6.Bad Abut
1.Location	4.Generate	9.None
2.Encroach	5.SiteLimt	9.
Entrance Code **1 Interior Inspect**		
1.Interior	4.Vacant	7.
2.Refusal	5.Estimate	8.
3.Informed	6.	9.
Information Code **1 Owner**		
1.Owner	4.Agent	7.
2.Relative	5.Estimate	8.
3.Tenant	6.Other	9.

Date Inspected

Additions, Outbuildings & Improvements

Type	Year	Units	Grade	Cond	Phys.	Funct.	Sound Value
409 Concrete Pad	1998	1120	3 100	4	0 %	100 %	
					%	%	
					%	%	
					%	%	
					%	%	
					%	%	
					%	%	
					%	%	
					%	%	
					%	%	

1.One Story Fram
2.Two Story Fram
3.Three Story Fr
4.1 & 1/2 Story
5.1 & 3/4 Story
6.2 & 1/2 Story
21.Open Frame Por
22.Encl Frame Por
23.Frame Garage
24.Frame Shed
25.Frame Bay Wind
26.1SFr Overhang
27.Unfin Basement
28.Unfinished Att
29.Finished Attic

Map Lot 016-049 Account 1494 Location 251 BENNER LANE Card 1 Of 2 9/12/2023

BOYNTON, DAVID A
BOYNTON, MELISSA D
PO BOX 87
WHITEFIELD ME 04353

B4777P15

Previous Owner
BOYNTON DAVID A.
PO BOX 87

WHITEFIELD ME 04353
Sale Date: 12/23/2009

Inspection Witnessed By:

X Date

No./Date	Description	Date Insp.

Notes:

11/4/19-REV W/MR. ADJ HEAT+Y/B. CHANGE 11/2sFr TO 11/2sBFr. ADD 2 CANOPIES+SLAB

Whitefield

Property Data

Neighborhood **1 Whitefield**

Tree Growth Year **0**

X Coordinate **0**

Y Coordinate **0**

Zone/Land Use **11 Residential**

Secondary Zone

Topography **2 Rolling**

1.Level 4.Below St 7.
2.Rolling 5.Low 8.
3.Above St 6.Swampy 9.

Utilities **4 Drilled Well** **6 Septic System**

1.OutHouse 4.Dr Well 7.Cesspool
2.PblcWtr 5.Dug Well 8.LakeDraw
3.PblcSewr 6.Septic 9.None

Street **3 Gravel**

1.Paved 4.Proposed 7.
2.Semi Imp 5.Private 8.
3.Gravel 6. 9.None

0

0

Sale Data

Sale Date **12/23/2009**

Price **180,000**

Sale Type **2 Land & Buildings**

1.Land 4.Mfg unit 7.
2.L & B 5.Other 8.
3.Building 6. 9.

Financing **9 Unknown**

1.Convent 4.Seller 7.
2.FHA/VA 5.Private 8.
3.Assumed 6.Cash 9.Unknown

Validity **2 Related Parties**

1.Valid 4.Split 7.Changes
2.Related 5.Partial 8.Other
3.Distress 6.Exempt 9.

Verified **5 Public Record**

1.Buyer 4.Agent 7.Family
2.Seller 5.Pub Rec 8.Other
3.Lender 6.MLS 9.

Assessment Record

Year	Land	Buildings	Exempt	Total
2011	42,275	130,096	10,000	162,371
2013	48,250	130,096	10,000	168,346
2014	48,250	135,613	10,000	173,863
2015	48,250	129,564	10,000	167,814
2016	48,250	129,564	10,000	167,814
2017	48,250	129,564	20,000	157,814
2018	48,250	129,564	20,000	157,814
2019	48,250	129,564	20,000	157,814
2020	48,250	158,949	25,000	182,199
2021	48,250	158,949	24,500	182,699
2022	48,250	158,949	23,000	184,199
2024	48,250	158,949	19,000	188,199

Land Data

Front Foot	Type	Effective Frontage	Effective Depth	Influence Factor	Influence Code
11.Base 100fft				%	
12.Delta Triangle				%	
13.Nabla Triangle				%	
14.Sec 101to200ff				%	
15.FF 201+Over				%	
				%	
				%	
Square Foot		**Square Feet**			
16.Regular Lot				%	
17.Secondary Lot				%	
18.Excess land				%	
19.Condominium				%	
20.Miscellaneous				%	
				%	
				%	
Fract. Acre		**Acreage/Sites**			
21.Commercial Sit	22	1.50	100	%	0
22.Base Lot	28	3.50	100	%	0
23.A	47	1.00	100	%	0
Acres	45	1.00	100	%	0
24.B	29	10.00	100	%	0
25.Lakefront Site				%	
26.D				%	
27.Secondary Lot					
28.Rear Land up t					
29.Rear Land 5-20					

Total Acreage 15.00

Influence Codes

1.Un-Buildable
2.Excess Frtg
3.Topography
4.Size/Shape
5.Access
6.Deed Restricti
7.OPEN SPACE
8.Code Restricti
9.Fract Share
Acres
30.Rear Land 20-5
31.Rear Land 50+
32.Tillable/Pastu
33.Frm/OpnBlue/Cr
34.Farm/Open Spac
35.Farm/Open Spac
36.Farm/Open Spac
37.Treegrowth SW
38.Treegrowth MW
39.Treegrowth HW
40.Wasteland/RP
41.G
42.Mobile Home Si
43.PublicWtr/Sept
44.PrivateWtr/Sep
45.Lot improvemen
46.Miscellaneous

Whitefield

Map Lot 016-049 | Account 1494 | Location 251 BENNER LANE | Card 1 Of 2 | 9/12/2023

Building Style	**4 Cape Cod**	
0.	4.Cape	8.Log
1.Conv.	5.Garrison	9.Other
2.Ranch	6.Split	10.Farnhou
3.R Ranch	7.Contemp	11.Mfg Dbl
Dwelling Units	**1**	
Other Units	**0**	
Stories	**5 One & 3/4 Story**	
1.1	4.1.5	7.
2.2	5.1.75	8.
3.3	6.2.5	9.
Exterior Walls	**10 Wood Shingle**	
0.	4.Asbestos	8.Concrete
1.Wood	5.Stucco	9.Other
2.Vin/Al	6.Brick	10.Wd Shgl
3.Compos.	7.Stone	11.Cement
Roof Surface	**1 Asphalt Shingles**	
1.Asphalt	4.Wood Sh	7.
2.Metal	5.Other	8.
3.Composit	6.	9.
SF Masonry Trim	**0**	
OPEN-3-CUSTOM	**0**	
OPEN-4-CUSTOM	**0**	
Year Built	**1980**	
Year Remodeled	**0**	
Foundation	**1 Concrete**	
1.Concrete	4.Wood	7.
2.C Block	5.Slab	8.
3.Br/Stone	6.Piers	9.
Basement	**4 Full Basement**	
1.1/4 Bmt	4.Full Bmt	7.
2.1/2 Bmt	5.None	8.
3.3/4 Bmt	6.	9.None
Bsmt Gar # Cars	**0**	
Wet Basement	**1 Dry Basement**	
1.Dry	4.	7.
2.Damp	5.	8.
3.Wet	6.	9.

SF Bsmt Living	**0**	
Fin Bsmt Grade	**0 0**	
BASEMENT FLOOR	**0**	
Heat Type	**50%**	**8 Floor/Wall Unit**
0.	4.Steam	8.Fl/Wall
1.HWBB	5.FWA	9.No Heat
2.HWCI	6.GravWA	10.Rad/BB
3.H Pump	7.Electric	11.Monitor
Cool Type	**0%**	**9 None**
1.Refrig	4.W&C Air	7.
2.Evapor	5.Radheat	8.
3.H Pump	6.	9.None
Kitchen Style	**2 Typical**	
1.New/Remo	4.Obsolete	7.
2.Typical	5.	8.
3.Old Type	6.	9.None
Bath(s) Style	**2 Typical Bath(s)**	
1.New/Modr	4.Obsolete	7.
2.Typical	5.	8.
3.Old Type	6.	9.None
# Rooms	**0**	
# Bedrooms	**3**	
# Full Baths	**1**	
# Half Baths	**0**	
# Addn Fixtures	**1**	
# Fireplaces	**1**	

TRIO Software
A Division of Harris Computer Systems

Layout	**1 Typical**	
1.Typical	4.	7.
2.Inadeq	5.	8.
3.Horrid	6.	9.
Attic	**9 None**	
1.1/4 Fin	4.Full Fin	7.
2.1/2 Fin	5.Fl/Stair	8.
3.3/4 Fin	6.	9.None
Insulation	**1 Full**	
1.Full	4.Minimal	7.
2.Heavy	5.Partial	8.
3.Capped	6.	9.None
Unfinished %	**15%**	
Grade & Factor	**3 Average 100%**	
1.E Grade	4.B Grade	7.
2.D Grade	5.A Grade	8.SC Grade
3.C Grade	6.AA Grade	9.Same
SQFT (Footprint)	**864**	
Condition	**4 Average**	
1.Poor	4.Avg	7.V G
2.Fair	5.Avg+	8.Exc
3.Avg-	6.Good	9.Same
Phys. % Good	**0%**	
Funct. % Good	**100%**	
Functional Code	**9 None**	
1.Incomp	4.	7.
2.O-Built	5.	8.Other
3.Damage	6.	9.None
Econ. % Good	**100%**	
Economic Code	**None**	
0.None	3.No Power	6.Bad Abut
1.Location	4.Generate	9.None
2.Encroach	5.SiteLimt	9.
Entrance Code	**1 Interior Inspect**	
1.Interior	4.Vacant	7.
2.Refusal	5.Estimate	8.
3.Informed	6.	9.
Information Code	**1 Owner**	
1.Owner	4.Agent	7.
2.Relative	5.Estimate	8.
3.Tenant	6.Other	9.

Date Inspected

Additions, Outbuildings & Improvements

Type	Year	Units	Grade	Cond	Phys.	Funct.	Sound Value
22 Encl Frame Porch	2003	144	3 100	4	0 %	100 %	
4 1 & 1/2 Story Fr	2003	256	3 100	4	0 %	100 %	
21 Open Frame	1980	220	3 100	4	0 %	100 %	
68 Wood Deck	2007	48	2 100	4	0 %	100 %	
24 Frame Shed	1980	80	2 100	3	0 %	100 %	
65 Stable w/Loft	2007	1296	3 100	4	0 %	100 %	
409 Concrete Pad	2007	1296	3 100	4	0 %	100 %	
23 Frame Garage	1999	1800	3 100	4	0 %	100 %	
409 Concrete Pad	1999	1800	3 100	4	0 %	100 %	
61 Canopy	1999	648	3 100	4	0 %	100 %	

1.One Story Fram
2.Two Story Fram
3.Three Story Fr
4.1 & 1/2 Story
5.1 & 3/4 Story
6.2 & 1/2 Story
21.Open Frame Por
22.Encl Frame Por
23.Frame Garage
24.Frame Shed
25.Frame Bay Wind
26.1SFr Overhang
27.Unfin Basement
28.Unfinished Att
29.Finished Attic

Map Lot 016-049 Account 1494 Location 251 BENNER LANE Card 2 Of 2 9/12/2023

BOYNTON, DAVID A
BOYNTON, MELISSA D
PO BOX 87
WHITEFIELD ME 04353

B4777P15

Previous Owner
BOYNTON DAVID A.
PO BOX 87

WHITEFIELD ME 04353
Sale Date: 12/23/2009

Inspection Witnessed By:

X Date

No./Date	Description	Date Insp.

Notes:

Whitefield

Property Data

Neighborhood **1 Whitefield**

Tree Growth Year **0**

X Coordinate **0**

Y Coordinate **0**

Zone/Land Use **11 Residential**

Secondary Zone

Topography **2 Rolling**

1.Level	4.Below St	7.
2.Rolling	5.Low	8.
3.Above St	6.Swampy	9.

Utilities **4 Drilled Well** **6 Septic System**

1.OutHouse	4.Dr Well	7.Cesspool
2.PblcWtr	5.Dug Well	8.LakeDraw
3.PblcSewr	6.Septic	9.None

Street **3 Gravel**

1.Paved	4.Proposed	7.
2.Semi Imp	5.Private	8.
3.Gravel	6.	9.None

0

0

Sale Data

Sale Date **12/23/2009**

Price **180,000**

Sale Type **2 Land & Buildings**

1.Land	4.Mfg unit	7.
2.L & B	5.Other	8.
3.Building	6.	9.

Financing **9 Unknown**

1.Convent	4.Seller	7.
2.FHA/VA	5.Private	8.
3.Assumed	6.Cash	9.Unknown

Validity **2 Related Parties**

1.Valid	4.Split	7.Changes
2.Related	5.Partial	8.Other
3.Distress	6.Exempt	9.

Verified **5 Public Record**

1.Buyer	4.Agent	7.Family
2.Seller	5.Pub Rec	8.Other
3.Lender	6.MLS	9.

Assessment Record

Year	Land	Buildings	Exempt	Total
2020	0	10,336	0	10,336
2021	0	10,336	0	10,336
2022	0	10,336	0	10,336
2024	0	10,336	0	10,336

Land Data

Front Foot	Type	Effective Frontage	Effective Depth	Influence Factor	Influence Code
11.Base 100fft				%	
12.Delta Triangle				%	
13.Nabla Triangle				%	
14.Sec 101to200ff				%	
15.FF 201+Over				%	
				%	
				%	
Square Foot		**Square Feet**			
16.Regular Lot				%	
17.Secondary Lot				%	
18.Excess land				%	
19.Condominium				%	
20.Miscellaneous				%	
				%	
				%	
Fract. Acre		**Acreage/Sites**			
21.Commercial Sit				%	
22.Base Lot				%	
23.A				%	
Acres				%	
24.B				%	
25.Lakefront Site				%	
26.D				%	
27.Secondary Lot				%	
28.Rear Land up t					
29.Rear Land 5-20					

Total Acreage 0.00

Influence Codes

1.Un-Buildable
2.Excess Frtg
3.Topography
4.Size/Shape
5.Access
6.Deed Restricti
7.OPEN SPACE
8.Code Restricti
9.Fract Share
Acres
30.Rear Land 20-5
31.Rear Land 50+
32.Tillable/Pastu
33.Frm/OpnBlue/Cr
34.Farm/Open Spac
35.Farm/Open Spac
36.Farm/Open Spac
37.Treegrowth SW
38.Treegrowth MW
39.Treegrowth HW
40.Wasteland/RP
41.G
42.Mobile Home Si
43.PublicWtr/Sept
44.PrivateWtr/Sep
45.Lot improvemen
46.Miscellaneous

Whitefield

Map Lot 016-049 | Account 1494 | Location 251 BENNER LANE | Card 2 Of 2 | 9/12/2023

Building Style		
0.	4.Cape	8.Log
1.Conv.	5.Garrison	9.Other
2.Ranch	6.Split	10.Farnhou
3.R Ranch	7.Contemp	11.Mfg Dbl

Dwelling Units

Other Units

Stories		
1.1	4.1.5	7.
2.2	5.1.75	8.
3.3	6.2.5	9.

Exterior Walls		
0.	4.Asbestos	8.Concrete
1.Wood	5.Stucco	9.Other
2.Vin/Al	6.Brick	10.Wd Shgl
3.Compos.	7.Stone	11.Cement

Roof Surface		
1.Asphalt	4.Wood Sh	7.
2.Metal	5.Other	8.
3.Composit	6.	9.

SF Masonry Trim

OPEN-3-CUSTOM

OPEN-4-CUSTOM

Year Built

Year Remodeled

Foundation		
1.Concrete	4.Wood	7.
2.C Block	5.Slab	8.
3.Br/Stone	6.Piers	9.

Basement		
1.1/4 Bmt	4.Full Bmt	7.
2.1/2 Bmt	5.None	8.
3.3/4 Bmt	6.	9.None

Bsmt Gar # Cars

Wet Basement		
1.Dry	4.	7.
2.Damp	5.	8.
3.Wet	6.	9.

SF Bsmt Living

Fin Bsmt Grade

BASEMENT FLOOR

Heat Type **50%**		
0.	4.Steam	8.Fl/Wall
1.HWBB	5.FWA	9.No Heat
2.HWCI	6.GravWA	10.Rad/BB
3.H Pump	7.Electric	11.Monitor

Cool Type **0%**		
1.Refrig	4.W&C Air	7.
2.Evapor	5.Radheat	8.
3.H Pump	6.	9.None

Kitchen Style		
1.New/Remo	4.Obsolete	7.
2.Typical	5.	8.
3.Old Type	6.	9.None

Bath(s) Style		
1.New/Modr	4.Obsolete	7.
2.Typical	5.	8.
3.Old Type	6.	9.None

Rooms

Bedrooms

Full Baths

Half Baths

Addn Fixtures

Fireplaces

TRIO Software
A Division of Harris Computer Systems

Layout		
1.Typical	4.	7.
2.Inadeq	5.	8.
3.Horrid	6.	9.

Attic		
1.1/4 Fin	4.Full Fin	7.
2.1/2 Fin	5.Fl/Stair	8.
3.3/4 Fin	6.	9.None

Insulation		
1.Full	4.Minimal	7.
2.Heavy	5.Partial	8.
3.Capped	6.	9.None

Unfinished %

Grade & Factor		
1.E Grade	4.B Grade	7.
2.D Grade	5.A Grade	8.SC Grade
3.C Grade	6.AA Grade	9.Same

SQFT (Footprint)

Condition		
1.Poor	4.Avg	7.V G
2.Fair	5.Avg+	8.Exc
3.Avg-	6.Good	9.Same

Phys. % Good

Funct. % Good

Functional Code		
1.Incomp	4.	7.
2.O-Built	5.	8.Other
3.Damage	6.	9.None

Econ. % Good

Economic Code		
0.None	3.No Power	6.Bad Abut
1.Location	4.Generate	9.None
2.Encroach	5.SiteLimt	9.

Entrance Code **0**		
1.Interior	4.Vacant	7.
2.Refusal	5.Estimate	8.
3.Informed	6.	9.

Information Code **0**		
1.Owner	4.Agent	7.
2.Relative	5.Estimate	8.
3.Tenant	6.Other	9.

Date Inspected

Additions, Outbuildings & Improvements

Type	Year	Units	Grade	Cond	Phys.	Funct.	Sound Value
27 Unfin Basement	2003	256	3 100	4	0 %	100 %	
61 Canopy	2015	1152	2 100	4	0 %	100 %	
61 Canopy	2015	1680	2 100	4	0 %	100 %	
409 Concrete Pad	2015	1680	3 100	4	0 %	100 %	
					%	%	
					%	%	
					%	%	
					%	%	
					%	%	
					%	%	

1.One Story Fram
2.Two Story Fram
3.Three Story Fr
4.1 & 1/2 Story
5.1 & 3/4 Story
6.2 & 1/2 Story
21.Open Frame Por
22.Encl Frame Por
23.Frame Garage
24.Frame Shed
25.Frame Bay Wind
26.1SFr Overhang
27.Unfin Basement
28.Unfinished Att
29.Finished Attic

Map Lot 007-030 | Account 577 | Location 638 TOWNHOUSE ROAD | Card 1 Of 1 | 9/12/2023

BOYNTON, MARY M ESTATE OF
BOYNTON, ROGER JR PER REP
347 BOLTON HILL ROAD
AUGUSTA ME 04330

B3932P234

Previous Owner
BOYNTON ROGER E. & MARY M.
638 TOWNHOUSE ROAD

WHITEFIELD ME 04353
Sale Date: 6/17/2005

Inspection Witnessed By:

X Date

No./Date	Description	Date Insp.

Notes:
7/18/17 VAC M.H IN V. POOR SHAPE, EP & SHED GONE

Whitefield

Property Data

Neighborhood **1 Whitefield**

Tree Growth Year **0**

X Coordinate **0**

Y Coordinate **0**

Zone/Land Use **11 Residential**

Secondary Zone

Topography **2 Rolling**

1.Level	4.Below St	7.
2.Rolling	5.Low	8.
3.Above St	6.Swampy	9.

Utilities **4 Drilled Well** **6 Septic System**

1.OutHouse	4.Dr Well	7.Cesspool
2.PblcWtr	5.Dug Well	8.LakeDraw
3.PblcSewr	6.Septic	9.None

Street **1 Paved**

1.Paved	4.Proposed	7.
2.Semi Imp	5.Private	8.
3.Gravel	6.	9.None

0

0

Sale Data

Sale Date

Price

Sale Type

1.Land	4.Mfg unit	7.
2.L & B	5.Other	8.
3.Building	6.	9.

Financing

1.Convent	4.Seller	7.
2.FHA/VA	5.Private	8.
3.Assumed	6.Cash	9.Unknown

Validity

1.Valid	4.Split	7.Changes
2.Related	5.Partial	8.Other
3.Distress	6.Exempt	9.

Verified

1.Buyer	4.Agent	7.Family
2.Seller	5.Pub Rec	8.Other
3.Lender	6.MLS	9.

Assessment Record

Year	Land	Buildings	Exempt	Total
2011	28,500	4,670	0	33,170
2012	10,000	4,670	0	14,670
2013	30,000	4,670	0	34,670
2014	30,000	4,670	0	34,670
2015	30,000	1,250	0	31,250
2016	30,000	1,250	0	31,250
2017	30,000	1,250	0	31,250
2018	30,000	600	0	30,600
2019	30,000	600	0	30,600
2020	30,000	600	0	30,600
2021	30,000	600	0	30,600
2022	30,000	600	0	30,600
2023	30,000	600	0	30,600
2024	30,000	600	0	30,600

Land Data

Front Foot	Type	Effective Frontage	Effective Depth	Influence Factor	Influence Code
11.Base 100fft				%	
12.Delta Triangle				%	
13.Nabla Triangle				%	
14.Sec 101to200ff				%	
15.FF 201+Over				%	
				%	
				%	
Square Foot		**Square Feet**			
16.Regular Lot				%	
17.Secondary Lot				%	
18.Excess land				%	
19.Condominium				%	
20.Miscellaneous				%	
				%	
				%	
Fract. Acre		**Acreage/Sites**			
21.Commercial Sit	22	0.82		100 %	0
22.Base Lot	45	1.00		100 %	0
23.A				%	
Acres				%	
24.B				%	
25.Lakefront Site				%	
26.D				%	
27.Secondary Lot				%	
28.Rear Land up t				%	
29.Rear Land 5-20				%	

Total Acreage 0.82

Influence Codes

1.Un-Buildable
2.Excess Frtg
3.Topography
4.Size/Shape
5.Access
6.Deed Restricti
7.OPEN SPACE
8.Code Restricti
9.Fract Share
Acres
30.Rear Land 20-5
31.Rear Land 50+
32.Tillable/Pastu
33.Frm/OpnBlue/Cr
34.Farm/Open Spac
35.Farm/Open Spac
36.Farm/Open Spac
37.Treegrowth SW
38.Treegrowth MW
39.Treegrowth HW
40.Wasteland/RP
41.G
42.Mobile Home Si
43.PublicWtr/Sept
44.PrivateWtr/Sep
45.Lot improvemen
46.Miscellaneous

Whitefield

Map Lot 007-030 | Account 577 | Location 638 TOWNHOUSE ROAD | Card 1 Of 1 | 9/12/2023

Building Style **0**		
0.	4.Cape	8.Log
1.Conv.	5.Garrison	9.Other
2.Ranch	6.Split	10.Farnhou
3.R Ranch	7.Contemp	11.Mfg Dbl
Dwelling Units **0**		
Other Units **0**		
Stories **0**		
1.1	4.1.5	7.
2.2	5.1.75	8.
3.3	6.2.5	9.
Exterior Walls **0**		
0.	4.Asbestos	8.Concrete
1.Wood	5.Stucco	9.Other
2.Vin/Al	6.Brick	10.Wd Shgl
3.Compos.	7.Stone	11.Cement
Roof Surface **0**		
1.Asphalt	4.Wood Sh	7.
2.Metal	5.Other	8.
3.Composit	6.	9.
SF Masonry Trim **0**		
OPEN-3-CUSTOM **0**		
OPEN-4-CUSTOM **0**		
Year Built **0**		
Year Remodeled **0**		
Foundation **0**		
1.Concrete	4.Wood	7.
2.C Block	5.Slab	8.
3.Br/Stone	6.Piers	9.
Basement **0**		
1.1/4 Bmt	4.Full Bmt	7.
2.1/2 Bmt	5.None	8.
3.3/4 Bmt	6.	9.None
Bsmt Gar # Cars **0**		
Wet Basement **0**		
1.Dry	4.	7.
2.Damp	5.	8.
3.Wet	6.	9.

SF Bsmt Living **0**		
Fin Bsmt Grade **0 0**		
BASEMENT FLOOR **0**		
Heat Type **100%** **0**		
0.	4.Steam	8.Fl/Wall
1.HWBB	5.FWA	9.No Heat
2.HWCI	6.GravWA	10.Rad/BB
3.H Pump	7.Electric	11.Monitor
Cool Type **0%**	**9 None**	
1.Refrig	4.W&C Air	7.
2.Evapor	5.Radheat	8.
3.H Pump	6.	9.None
Kitchen Style **0**		
1.New/Remo	4.Obsolete	7.
2.Typical	5.	8.
3.Old Type	6.	9.None
Bath(s) Style **0**		
1.New/Modr	4.Obsolete	7.
2.Typical	5.	8.
3.Old Type	6.	9.None
# Rooms **0**		
# Bedrooms **0**		
# Full Baths **0**		
# Half Baths **0**		
# Addn Fixtures **0**		
# Fireplaces **0**		

TRIO Software
A Division of Harris Computer Systems

Layout **0**		
1.Typical	4.	7.
2.Inadeq	5.	8.
3.Horrid	6.	9.
Attic **0**		
1.1/4 Fin	4.Full Fin	7.
2.1/2 Fin	5.Fl/Stair	8.
3.3/4 Fin	6.	9.None
Insulation **0**		
1.Full	4.Minimal	7.
2.Heavy	5.Partial	8.
3.Capped	6.	9.None
Unfinished % **0%**		
Grade & Factor **0 0%**		
1.E Grade	4.B Grade	7.
2.D Grade	5.A Grade	8.SC Grade
3.C Grade	6.AA Grade	9.Same
SQFT (Footprint) **0**		
Condition **0**		
1.Poor	4.Avg	7.V G
2.Fair	5.Avg+	8.Exc
3.Avg-	6.Good	9.Same
Phys. % Good **0%**		
Funct. % Good **100%**		
Functional Code **9 None**		
1.Incomp	4.	7.
2.O-Built	5.	8.Other
3.Damage	6.	9.None
Econ. % Good **100%**		
Economic Code **None**		
0.None	3.No Power	6.Bad Abut
1.Location	4.Generate	9.None
2.Encroach	5.SiteLimt	9.
Entrance Code **1 Interior Inspect**		
1.Interior	4.Vacant	7.
2.Refusal	5.Estimate	8.
3.Informed	6.	9.
Information Code **1 Owner**		
1.Owner	4.Agent	7.
2.Relative	5.Estimate	8.
3.Tenant	6.Other	9.

Date Inspected

Additions, Outbuildings & Improvements

Type	Year	Units	Grade	Cond	Phys.	Funct.	Sound Value
996 10Mobile Home	1966	10x50	2 100	1	0 %	25 %	
					%	%	
					%	%	
					%	%	
					%	%	
					%	%	
					%	%	
					%	%	
					%	%	
					%	%	

1.One Story Fram
2.Two Story Fram
3.Three Story Fr
4.1 & 1/2 Story
5.1 & 3/4 Story
6.2 & 1/2 Story
21.Open Frame Por
22.Encl Frame Por
23.Frame Garage
24.Frame Shed
25.Frame Bay Wind
26.1SFr Overhang
27.Unfin Basement
28.Unfinished Att
29.Finished Attic

Map Lot 017-014 | Account 907 | Location 40 TRESTLE LANE | Card 1 Of 1 | 9/12/2023

BRADFORD, TAMMY I
40 TRESTLE LANE
WHITEFIELD ME 04353

B5112P183

Previous Owner
BRADFORD ALAN HEIRS
TAMMY I. BRADFORD, PERSONAL REP.
40 TRESTLE LANE
WHITEFIELD ME 04353
Sale Date: 3/07/2017

Inspection Witnessed By:

X Date

No./Date	Description	Date Insp.

Notes:
12/1/21 REV NAH- ADD INC 1sFr.
'17 ADJ ACREAGE TO 5.69AC PER NEW DEED

Whitefield

Property Data

Neighborhood **99 Whitefield**

Tree Growth Year **0**

X Coordinate **0**

Y Coordinate **0**

Zone/Land Use **11 Residential**

Secondary Zone

Topography **4 Below Street**

1.Level 4.Below St 7.
2.Rolling 5.Low 8.
3.Above St 6.Swampy 9.

Utilities **4 Drilled Well** **6 Septic System**

1.OutHouse 4.Dr Well 7.Cesspool
2.PblcWtr 5.Dug Well 8.LakeDraw
3.PblcSewr 6.Septic 9.None

Street **3 Gravel**

1.Paved 4.Proposed 7.
2.Semi Imp 5.Private 8.
3.Gravel 6. 9.None

0

0

Sale Data

Sale Date **3/07/2017**

Price

Sale Type **2 Land & Buildings**

1.Land 4.Mfg unit 7.
2.L & B 5.Other 8.
3.Building 6. 9.

Financing **9 Unknown**

1.Convent 4.Seller 7.
2.FHA/VA 5.Private 8.
3.Assumed 6.Cash 9.Unknown

Validity **8 Other Non Valid**

1.Valid 4.Split 7.Changes
2.Related 5.Partial 8.Other
3.Distress 6.Exempt 9.

Verified **5 Public Record**

1.Buyer 4.Agent 7.Family
2.Seller 5.Pub Rec 8.Other
3.Lender 6.MLS 9.

Assessment Record

Year	Land	Buildings	Exempt	Total
2011	35,450	15,732	10,000	41,182
2012	35,450	15,732	0	51,182
2013	39,500	15,732	0	55,232
2014	39,500	15,732	0	55,232
2015	39,500	15,732	0	55,232
2016	39,500	15,732	0	55,232
2017	39,500	15,732	0	55,232
2018	40,802	15,732	0	56,534
2019	40,802	15,732	0	56,534
2020	40,802	15,732	0	56,534
2021	40,802	15,732	0	56,534
2022	40,802	15,732	0	56,534
2023	40,802	22,264	0	63,066
2024	40,802	22,264	0	63,066

Land Data

Front Foot	Type	Effective Frontage	Effective Depth	Influence Factor	Influence Code
11.Base 100fft				%	
12.Delta Triangle				%	
13.Nabla Triangle				%	
14.Sec 101to200ff				%	
15.FF 201+Over				%	
				%	
				%	
Square Foot		**Square Feet**			
16.Regular Lot				%	
17.Secondary Lot				%	
18.Excess land				%	
19.Condominium				%	
20.Miscellaneous				%	
				%	
				%	
Fract. Acre		**Acreage/Sites**			
21.Commercial Sit	22	1.50	100	%	0
22.Base Lot	28	3.50	100	%	0
23.A	29	0.69	100	%	0
Acres	47	1.00	100	%	0
24.B	45	1.00	100	%	0
25.Lakefront Site				%	
26.D				%	
27.Secondary Lot					
28.Rear Land up t					
29.Rear Land 5-20					

Total Acreage 5.69

Influence Codes

1.Un-Buildable
2.Excess Frtg
3.Topography
4.Size/Shape
5.Access
6.Deed Restricti
7.OPEN SPACE
8.Code Restricti
9.Fract Share
Acres
30.Rear Land 20-5
31.Rear Land 50+
32.Tillable/Pastu
33.Frm/OpnBlue/Cr
34.Farm/Open Spac
35.Farm/Open Spac
36.Farm/Open Spac
37.Treegrowth SW
38.Treegrowth MW
39.Treegrowth HW
40.Wasteland/RP
41.G
42.Mobile Home Si
43.PublicWtr/Sept
44.PrivateWtr/Sep
45.Lot improvemen
46.Miscellaneous

Whitefield

Map Lot 017-014 | Account 907 | Location 40 TRESTLE LANE | Card 1 Of 1 | 9/12/2023

Building Style		
0.	4.Cape	8.Log
1.Conv.	5.Garrison	9.Other
2.Ranch	6.Split	10.Farnhou
3.R Ranch	7.Contemp	11.Mfg Dbl

Dwelling Units

Other Units

Stories		
1.1	4.1.5	7.
2.2	5.1.75	8.
3.3	6.2.5	9.

Exterior Walls		
0.	4.Asbestos	8.Concrete
1.Wood	5.Stucco	9.Other
2.Vin/Al	6.Brick	10.Wd Shgl
3.Compos.	7.Stone	11.Cement

Roof Surface		
1.Asphalt	4.Wood Sh	7.
2.Metal	5.Other	8.
3.Composit	6.	9.

SF Masonry Trim

OPEN-3-CUSTOM

OPEN-4-CUSTOM

Year Built

Year Remodeled

Foundation		
1.Concrete	4.Wood	7.
2.C Block	5.Slab	8.
3.Br/Stone	6.Piers	9.

Basement		
1.1/4 Bmt	4.Full Bmt	7.
2.1/2 Bmt	5.None	8.
3.3/4 Bmt	6.	9.None

Bsmt Gar # Cars

Wet Basement		
1.Dry	4.	7.
2.Damp	5.	8.
3.Wet	6.	9.

SF Bsmt Living

Fin Bsmt Grade

BASEMENT FLOOR

Heat Type **100%**		
0.	4.Steam	8.Fl/Wall
1.HWBB	5.FWA	9.No Heat
2.HWCI	6.GravWA	10.Rad/BB
3.H Pump	7.Electric	11.Monitor

Cool Type **0%**		
1.Refrig	4.W&C Air	7.
2.Evapor	5.Radheat	8.
3.H Pump	6.	9.None

Kitchen Style		
1.New/Remo	4.Obsolete	7.
2.Typical	5.	8.
3.Old Type	6.	9.None

Bath(s) Style		
1.New/Modr	4.Obsolete	7.
2.Typical	5.	8.
3.Old Type	6.	9.None

Rooms

Bedrooms

Full Baths

Half Baths

Addn Fixtures

Fireplaces

TRIO Software
A Division of Harris Computer Systems

Layout		
1.Typical	4.	7.
2.Inadeq	5.	8.
3.Horrid	6.	9.

Attic		
1.1/4 Fin	4.Full Fin	7.
2.1/2 Fin	5.Fl/Stair	8.
3.3/4 Fin	6.	9.None

Insulation		
1.Full	4.Minimal	7.
2.Heavy	5.Partial	8.
3.Capped	6.	9.None

Unfinished %

Grade & Factor		
1.E Grade	4.B Grade	7.
2.D Grade	5.A Grade	8.SC Grade
3.C Grade	6.AA Grade	9.Same

SQFT (Footprint)

Condition		
1.Poor	4.Avg	7.V G
2.Fair	5.Avg+	8.Exc
3.Avg-	6.Good	9.Same

Phys. % Good

Funct. % Good

Functional Code		
1.Incomp	4.	7.
2.O-Built	5.	8.Other
3.Damage	6.	9.None

Econ. % Good

Economic Code		
0.None	3.No Power	6.Bad Abut
1.Location	4.Generate	9.None
2.Encroach	5.SiteLimt	9.

Entrance Code **1 Interior Inspect**		
1.Interior	4.Vacant	7.
2.Refusal	5.Estimate	8.
3.Informed	6.	9.

Information Code **1 Owner**		
1.Owner	4.Agent	7.
2.Relative	5.Estimate	8.
3.Tenant	6.Other	9.

Date Inspected

Additions, Outbuildings & Improvements

Type	Year	Units	Grade	Cond	Phys.	Funct.	Sound Value
841 Liberty M/H	1994	14x70	3 100	3	0 %	100 %	
409 Concrete Pad	1994	1152	3 100	4	0 %	100 %	
68 Wood Deck	1994	48	2 100	2	0 %	100 %	
24 Frame Shed	2005	64	1 100	2	0 %	100 %	
24 Frame Shed	2005	100	2 100	2	0 %	100 %	
1 One Story Frame	2010	448	2 100	3	0 %	75 %	
					%	%	
					%	%	
					%	%	
					%	%	

1.One Story Fram
2.Two Story Fram
3.Three Story Fr
4.1 & 1/2 Story
5.1 & 3/4 Story
6.2 & 1/2 Story
21.Open Frame Por
22.Encl Frame Por
23.Frame Garage
24.Frame Shed
25.Frame Bay Wind
26.1SFr Overhang
27.Unfin Basement
28.Unfinished Att
29.Finished Attic

Map Lot 013-018 | Account 1323 | Location 50 GARDINER ROAD | Card 1 Of 1 | 9/12/2023

BRANN, BENJAMIN PATRICK
50 GARDINER ROAD
WHITEFIELD ME 04353

B5631P159

Previous Owner
DEARBORN, CHRISTOPHER L
DEARBORN, COURTNIE E
32 GARDINER ROAD
WHITEFIELD ME 04353
Sale Date: 12/04/2020

Previous Owner
PEPPER, DEAN
269 YOUNG ROAD

FAYETTE ME 04349
Sale Date: 8/19/2020

Previous Owner
FARLEY LAWRENCE P., SR (ESTATE OF)
C/O- FARLEY LAWRENCE P., JR
629 MARSTON ROAD
GARDINER ME 04345
Sale Date: 4/25/2019

Inspection Witnessed By:

X Date

No./Date	Description	Date Insp.

Notes:

5/5/23 W/MRS- HSE COMP. +MVR. ADJ FBA.
6/7/22 NO ONE AROUND- M&L NEW HSE START W/ L.I.
'21- LOT SPLIT 5.4 ACRES TO NEW LOT (MAP 013 - LOT 018-1)
8/28/17 REV VAC DEL SHED

Whitefield

Property Data

Neighborhood **1 Whitefield**

Tree Growth Year **0**

X Coordinate **0**

Y Coordinate **0**

Zone/Land Use **11 Residential**

Secondary Zone

Topography **2 Rolling**

1.Level 4.Below St 7.
2.Rolling 5.Low 8.
3.Above St 6.Swampy 9.

Utilities **4 Drilled Well** **6 Septic System**

1.OutHouse 4.Dr Well 7.Cesspool
2.PblcWtr 5.Dug Well 8.LakeDraw
3.PblcSewr 6.Septic 9.None

Street **1 Paved**

1.Paved 4.Proposed 7.
2.Semi Imp 5.Private 8.
3.Gravel 6. 9.None

0

0

Sale Data

Sale Date **12/04/2020**

Price **32,000**

Sale Type **1 Land Only**

1.Land 4.Mfg unit 7.
2.L & B 5.Other 8.
3.Building 6. 9.

Financing **5 Private Finance**

1.Convent 4.Seller 7.
2.FHA/VA 5.Private 8.
3.Assumed 6.Cash 9.Unknown

Validity **1 Arms Length Sale**

1.Valid 4.Split 7.Changes
2.Related 5.Partial 8.Other
3.Distress 6.Exempt 9.

Verified **5 Public Record**

1.Buyer 4.Agent 7.Family
2.Seller 5.Pub Rec 8.Other
3.Lender 6.MLS 9.

Assessment Record

Year	Land	Buildings	Exempt	Total
2011	36,885	322	0	37,207
2012	26,885	322	0	27,207
2013	32,770	322	0	33,092
2014	32,770	322	0	33,092
2015	32,770	322	0	33,092
2016	32,770	322	0	33,092
2017	32,770	322	0	33,092
2018	32,770	0	0	32,770
2019	32,770	0	0	32,770
2020	32,770	0	0	32,770
2021	32,770	0	0	32,770
2022	28,450	0	0	28,450
2023	38,450	60,447	0	98,897
2024	38,450	137,655	0	176,105

Land Data

Front Foot

11.Base 100fft
12.Delta Triangle
13.Nabla Triangle
14.Sec 101to200ff
15.FF 201+Over

Square Foot

16.Regular Lot
17.Secondary Lot
18.Excess land
19.Condominium
20.Miscellaneous

Fract. Acre

21.Commercial Sit
22.Base Lot
23.A

Acres

24.B
25.Lakefront Site
26.D
27.Secondary Lot
28.Rear Land up t
29.Rear Land 5-20

Type	Effective Frontage	Effective Depth	Influence Factor	Influence Code
			%	
			%	
			%	
			%	
			%	
			%	
			%	
	Square Feet			
			%	
			%	
			%	
			%	
			%	
			%	
			%	
	Acreage/Sites			
22	1.50	100	%	0
28	3.50	100	%	0
29	4.00	100	%	0
45	1.00	100	%	0
			%	
			%	
			%	

Total Acreage 9.00

Influence Codes

1.Un-Buildable
2.Excess Frtg
3.Topography
4.Size/Shape
5.Access
6.Deed Restricti
7.OPEN SPACE
8.Code Restricti
9.Fract Share

Acres

30.Rear Land 20-5
31.Rear Land 50+
32.Tillable/Pastu
33.Frm/OpnBlue/Cr
34.Farm/Open Spac
35.Farm/Open Spac
36.Farm/Open Spac
37.Treegrowth SW
38.Treegrowth MW
39.Treegrowth HW
40.Wasteland/RP
41.G
42.Mobile Home Si
43.PublicWtr/Sept
44.PrivateWtr/Sep
45.Lot improvemen
46.Miscellaneous

Whitefield

Map Lot 013-018 | Account 1323 | Location 50 GARDINER ROAD | Card 1 Of 1 | 9/12/2023

Building Style	**2 Ranch**	
0.	4.Cape	8.Log
1.Conv.	5.Garrison	9.Other
2.Ranch	6.Split	10.Farnhou
3.R Ranch	7.Contemp	11.Mfg Dbl
Dwelling Units	**1**	
Other Units	**0**	
Stories	**1 One Story**	
1.1	4.1.5	7.
2.2	5.1.75	8.
3.3	6.2.5	9.
Exterior Walls	**2 Vinyl/Aluminum**	
0.	4.Asbestos	8.Concrete
1.Wood	5.Stucco	9.Other
2.Vin/Al	6.Brick	10.Wd Shgl
3.Compos.	7.Stone	11.Cement
Roof Surface	**1 Asphalt Shingles**	
1.Asphalt	4.Wood Sh	7.
2.Metal	5.Other	8.
3.Composit	6.	9.
SF Masonry Trim	**0**	
OPEN-3-CUSTOM	**0**	
OPEN-4-CUSTOM	**0**	
Year Built	**2021**	
Year Remodeled	**0**	
Foundation	**1 Concrete**	
1.Concrete	4.Wood	7.
2.C Block	5.Slab	8.
3.Br/Stone	6.Piers	9.
Basement	**4 Full Basement**	
1.1/4 Bmt	4.Full Bmt	7.
2.1/2 Bmt	5.None	8.
3.3/4 Bmt	6.	9.None
Bsmt Gar # Cars	**0**	
Wet Basement	**1 Dry Basement**	
1.Dry	4.	7.
2.Damp	5.	8.
3.Wet	6.	9.

SF Bsmt Living	**1492**	
Fin Bsmt Grade	**9 100**	
BASEMENT FLOOR	**0**	
Heat Type	**100%**	**1 Hot Water BB**
0.	4.Steam	8.Fl/Wall
1.HWBB	5.FWA	9.No Heat
2.HWCI	6.GravWA	10.Rad/BB
3.H Pump	7.Electric	11.Monitor
Cool Type	**0%**	**9 None**
1.Refrig	4.W&C Air	7.
2.Evapor	5.Radheat	8.
3.H Pump	6.	9.None
Kitchen Style	**2 Typical**	
1.New/Remo	4.Obsolete	7.
2.Typical	5.	8.
3.Old Type	6.	9.None
Bath(s) Style	**2 Typical Bath(s)**	
1.New/Modr	4.Obsolete	7.
2.Typical	5.	8.
3.Old Type	6.	9.None
# Rooms	**0**	
# Bedrooms	**0**	
# Full Baths	**2**	
# Half Baths	**1**	
# Addn Fixtures	**0**	
# Fireplaces	**0**	

TRIO Software
A Division of Harris Computer Systems

Layout	**1 Typical**	
1.Typical	4.	7.
2.Inadeq	5.	8.
3.Horrid	6.	9.
Attic	**9 None**	
1.1/4 Fin	4.Full Fin	7.
2.1/2 Fin	5.Fl/Stair	8.
3.3/4 Fin	6.	9.None
Insulation	**1 Full**	
1.Full	4.Minimal	7.
2.Heavy	5.Partial	8.
3.Capped	6.	9.None
Unfinished %	**0%**	
Grade & Factor	**3 Average 105%**	
1.E Grade	4.B Grade	7.
2.D Grade	5.A Grade	8.SC Grade
3.C Grade	6.AA Grade	9.Same
SQFT (Footprint)	**1492**	
Condition	**4 Average**	
1.Poor	4.Avg	7.V G
2.Fair	5.Avg+	8.Exc
3.Avg-	6.Good	9.Same
Phys. % Good	**0%**	
Funct. % Good	**100%**	
Functional Code	**9 None**	
1.Incomp	4.	7.
2.O-Built	5.	8.Other
3.Damage	6.	9.None
Econ. % Good	**100%**	
Economic Code	**None**	
0.None	3.No Power	6.Bad Abut
1.Location	4.Generate	9.None
2.Encroach	5.SiteLimt	9.
Entrance Code	**1 Interior Inspect**	
1.Interior	4.Vacant	7.
2.Refusal	5.Estimate	8.
3.Informed	6.	9.
Information Code	**1 Owner**	
1.Owner	4.Agent	7.
2.Relative	5.Estimate	8.
3.Tenant	6.Other	9.

Date Inspected

Additions, Outbuildings & Improvements

Type	Year	Units	Grade	Cond	Phys.	Funct.	Sound Value
68 Wood Deck	0	144	0 0	0	0 %	0 %	
					%	%	
					%	%	
					%	%	
					%	%	
					%	%	
					%	%	
					%	%	
					%	%	
					%	%	

1.One Story Fram
2.Two Story Fram
3.Three Story Fr
4.1 & 1/2 Story
5.1 & 3/4 Story
6.2 & 1/2 Story
21.Open Frame Por
22.Encl Frame Por
23.Frame Garage
24.Frame Shed
25.Frame Bay Wind
26.1SFr Overhang
27.Unfin Basement
28.Unfinished Att
29.Finished Attic

Map Lot 018-037- F | Account 1177 | Location 66 MARINE LANE | Card 1 Of 1 | 9/12/2023

BRANN, BENJAMIN R
PRIKRYL, INGRID
66 MARINE LANE
WHITEFIELD ME 04353

B4198P106 B5011P296

Previous Owner
BRANN BENJAMIN R.
PO BOX 9

WINDSOR ME 04363
Sale Date: 9/09/2009

Inspection Witnessed By:

X Date

No./Date	Description	Date Insp.

Notes:

Property Data

Neighborhood **1 Whitefield**

Tree Growth Year **0**

X Coordinate **0**

Y Coordinate **0**

Zone/Land Use **11 Residential**

Secondary Zone

Topography **1 Level**

1.Level	4.Below St	7.
2.Rolling	5.Low	8.
3.Above St	6.Swampy	9.

Utilities **4 Drilled Well** **6 Septic System**

1.OutHouse	4.Dr Well	7.Cesspool
2.PblcWtr	5.Dug Well	8.LakeDraw
3.PblcSewr	6.Septic	9.None

Street **1 Paved**

1.Paved	4.Proposed	7.
2.Semi Imp	5.Private	8.
3.Gravel	6.	9.None

0

0

Sale Data

Sale Date **9/09/2009**

Price **120,000**

Sale Type **2 Land & Buildings**

1.Land	4.Mfg unit	7.
2.L & B	5.Other	8.
3.Building	6.	9.

Financing **1 Conventional**

1.Convent	4.Seller	7.
2.FHA/VA	5.Private	8.
3.Assumed	6.Cash	9.Unknown

Validity **5 Partial Interest**

1.Valid	4.Split	7.Changes
2.Related	5.Partial	8.Other
3.Distress	6.Exempt	9.

Verified **5 Public Record**

1.Buyer	4.Agent	7.Family
2.Seller	5.Pub Rec	8.Other
3.Lender	6.MLS	9.

Assessment Record

Year	Land	Buildings	Exempt	Total
2011	29,755	184,742	0	214,497
2012	29,755	185,298	0	215,053
2013	32,895	185,387	0	218,282
2014	32,895	185,387	0	218,282
2015	32,895	185,387	0	218,282
2016	32,895	193,376	0	226,271
2017	32,895	193,376	0	226,271
2018	32,895	193,376	0	226,271
2019	35,895	193,376	0	229,271
2020	35,895	193,376	20,000	209,271
2021	35,895	193,376	25,000	204,271
2022	35,895	193,376	24,500	204,771
2023	35,895	193,376	23,000	206,271
2024	35,895	193,376	19,000	210,271

Land Data

Front Foot

11.Base 100fft
12.Delta Triangle
13.Nabla Triangle
14.Sec 101to200ff
15.FF 201+Over

Square Foot

16.Regular Lot
17.Secondary Lot
18.Excess land
19.Condominium
20.Miscellaneous

Fract. Acre

21.Commercial Sit
22.Base Lot
23.A

Acres

24.B
25.Lakefront Site
26.D
27.Secondary Lot
28.Rear Land up t
29.Rear Land 5-20

Type	Effective Frontage	Effective Depth	Influence Factor	Influence Code
			%	
			%	
			%	
			%	
			%	
			%	
			%	
	Square Feet			
			%	
			%	
			%	
			%	
			%	
			%	
			%	
	Acreage/Sites			
22	1.50	100	%	0
28	3.93	100	%	0
45	1.00	100	%	0
			%	
			%	
			%	
			%	

Total Acreage 5.43

Influence Codes

1.Un-Buildable
2.Excess Frtg
3.Topography
4.Size/Shape
5.Access
6.Deed Restricti
7.OPEN SPACE
8.Code Restricti
9.Fract Share

Acres

30.Rear Land 20-5
31.Rear Land 50+
32.Tillable/Pastu
33.Frm/OpnBlue/Cr
34.Farm/Open Spac
35.Farm/Open Spac
36.Farm/Open Spac
37.Treegrowth SW
38.Treegrowth MW
39.Treegrowth HW
40.Wasteland/RP
41.G
42.Mobile Home Si
43.PublicWtr/Sept
44.PrivateWtr/Sep
45.Lot improvemen
46.Miscellaneous

Whitefield

Whitefield

Map Lot 018-037- F | Account 1177 | Location 66 MARINE LANE | Card 1 Of 1 | 9/12/2023

Building Style	**1 Conventional**	
0.	4.Cape	8.Log
1.Conv.	5.Garrison	9.Other
2.Ranch	6.Split	10.Farnhou
3.R Ranch	7.Contemp	11.Mfg Dbl
Dwelling Units	**1**	
Other Units	**0**	
Stories	**5 One & 3/4 Story**	
1.1	4.1.5	7.
2.2	5.1.75	8.
3.3	6.2.5	9.
Exterior Walls	**2 Vinyl/Aluminum**	
0.	4.Asbestos	8.Concrete
1.Wood	5.Stucco	9.Other
2.Vin/Al	6.Brick	10.Wd Shgl
3.Compos.	7.Stone	11.Cement
Roof Surface	**1 Asphalt Shingles**	
1.Asphalt	4.Wood Sh	7.
2.Metal	5.Other	8.
3.Composit	6.	9.
SF Masonry Trim	**0**	
OPEN-3-CUSTOM	**0**	
OPEN-4-CUSTOM	**0**	
Year Built	**2006**	
Year Remodeled	**0**	
Foundation	**1 Concrete**	
1.Concrete	4.Wood	7.
2.C Block	5.Slab	8.
3.Br/Stone	6.Piers	9.
Basement	**4 Full Basement**	
1.1/4 Bmt	4.Full Bmt	7.
2.1/2 Bmt	5.None	8.
3.3/4 Bmt	6.	9.None
Bsmt Gar # Cars	**0**	
Wet Basement	**1 Dry Basement**	
1.Dry	4.	7.
2.Damp	5.	8.
3.Wet	6.	9.

SF Bsmt Living	**0**	
Fin Bsmt Grade	**0 0**	
BASEMENT FLOOR	**0**	
Heat Type	**100%**	**1 Hot Water BB**
0.	4.Steam	8.Fl/Wall
1.HWBB	5.FWA	9.No Heat
2.HWCI	6.GravWA	10.Rad/BB
3.H Pump	7.Electric	11.Monitor
Cool Type	**0%**	**9 None**
1.Refrig	4.W&C Air	7.
2.Evapor	5.Radheat	8.
3.H Pump	6.	9.None
Kitchen Style	**1 New/Remodeled**	
1.New/Remo	4.Obsolete	7.
2.Typical	5.	8.
3.Old Type	6.	9.None
Bath(s) Style	**1 New/modern**	
1.New/Modr	4.Obsolete	7.
2.Typical	5.	8.
3.Old Type	6.	9.None
# Rooms	**0**	
# Bedrooms	**0**	
# Full Baths	**2**	
# Half Baths	**0**	
# Addn Fixtures	**2**	
# Fireplaces	**0**	

TRIO Software
A Division of Harris Computer Systems

Layout	**1 Typical**	
1.Typical	4.	7.
2.Inadeq	5.	8.
3.Horrid	6.	9.
Attic	**9 None**	
1.1/4 Fin	4.Full Fin	7.
2.1/2 Fin	5.Fl/Stair	8.
3.3/4 Fin	6.	9.None
Insulation	**1 Full**	
1.Full	4.Minimal	7.
2.Heavy	5.Partial	8.
3.Capped	6.	9.None
Unfinished %	**0%**	
Grade & Factor	**3 Average 100%**	
1.E Grade	4.B Grade	7.
2.D Grade	5.A Grade	8.SC Grade
3.C Grade	6.AA Grade	9.Same
SQFT (Footprint)	**880**	
Condition	**6 Good**	
1.Poor	4.Avg	7.V G
2.Fair	5.Avg+	8.Exc
3.Avg-	6.Good	9.Same
Phys. % Good	**0%**	
Funct. % Good	**100%**	
Functional Code	**9 None**	
1.Incomp	4.	7.
2.O-Built	5.	8.Other
3.Damage	6.	9.None
Econ. % Good	**100%**	
Economic Code	**None**	
0.None	3.No Power	6.Bad Abut
1.Location	4.Generate	9.None
2.Encroach	5.SiteLimt	9.
Entrance Code	**1 Interior Inspect**	
1.Interior	4.Vacant	7.
2.Refusal	5.Estimate	8.
3.Informed	6.	9.
Information Code	**1 Owner**	
1.Owner	4.Agent	7.
2.Relative	5.Estimate	8.
3.Tenant	6.Other	9.

Date Inspected

Additions, Outbuildings & Improvements

Type	Year	Units	Grade	Cond	Phys.	Funct.	Sound Value
1 One Story Frame	2006	336	3 100	6	0 %	100 %	
21 Open Frame	2006	192	3 100	6	0 %	100 %	
24 Frame Shed	2007	192	3 100	4	0 %	100 %	
21 Open Frame	2009	120	3 100	6	0 %	100 %	
22 Encl Frame Porch	2009	192	3 100	4	0 %	100 %	
43 2S Frame Garage	2009	1280	3 100	6	0 %	100 %	
409 Concrete Pad	2009	1280	3 100	4	0 %	100 %	
					%	%	
					%	%	
					%	%	

1.One Story Fram
2.Two Story Fram
3.Three Story Fr
4.1 & 1/2 Story
5.1 & 3/4 Story
6.2 & 1/2 Story
21.Open Frame Por
22.Encl Frame Por
23.Frame Garage
24.Frame Shed
25.Frame Bay Wind
26.1SFr Overhang
27.Unfin Basement
28.Unfinished Att
29.Finished Attic

Map Lot 017-018-A | Account 198 | Location 132 SOUTH HOWE ROAD | Card 1 Of 1 | 9/12/2023

BRANN, BRUCE E
132 SOUTH HOWE ROAD
WHITEFIELD ME 04353

B1182P236

Property Data

Neighborhood **99 Whitefield**

Tree Growth Year **0**

X Coordinate **0**

Y Coordinate **0**

Zone/Land Use **11 Residential**

Secondary Zone

Topography **1 Level**

1.Level	4.Below St	7.
2.Rolling	5.Low	8.
3.Above St	6.Swampy	9.

Utilities **4 Drilled Well** **6 Septic System**

1.OutHouse	4.Dr Well	7.Cesspool
2.PblcWtr	5.Dug Well	8.LakeDraw
3.PblcSewr	6.Septic	9.None

Street **1 Paved**

1.Paved	4.Proposed	7.
2.Semi Imp	5.Private	8.
3.Gravel	6.	9.None

0

0

Sale Data

Sale Date

Price

Sale Type

1.Land	4.Mfg unit	7.
2.L & B	5.Other	8.
3.Building	6.	9.

Financing

1.Convent	4.Seller	7.
2.FHA/VA	5.Private	8.
3.Assumed	6.Cash	9.Unknown

Validity

1.Valid	4.Split	7.Changes
2.Related	5.Partial	8.Other
3.Distress	6.Exempt	9.

Verified

1.Buyer	4.Agent	7.Family
2.Seller	5.Pub Rec	8.Other
3.Lender	6.MLS	9.

Assessment Record

Year	Land	Buildings	Exempt	Total
2011	29,150	20,313	10,000	39,463
2012	29,150	20,313	10,000	39,463
2013	31,500	20,313	10,000	41,813
2014	31,500	20,313	10,000	41,813
2015	31,500	20,313	10,000	41,813
2016	31,500	20,313	10,000	41,813
2017	31,500	20,313	15,000	36,813
2018	31,500	20,313	20,000	31,813
2019	31,500	20,313	20,000	31,813
2020	31,500	20,313	20,000	31,813
2021	31,500	20,313	25,000	26,813
2022	31,500	20,313	24,500	27,313
2023	31,500	23,181	23,000	31,681
2024	31,500	23,181	19,000	35,681

Land Data

Front Foot	Type	Effective Frontage	Effective Depth	Influence Factor	Influence Code
11.Base 100fft				%	
12.Delta Triangle				%	
13.Nabla Triangle				%	
14.Sec 101to200ff				%	
15.FF 201+Over				%	
				%	
				%	
Square Foot		**Square Feet**			
16.Regular Lot				%	
17.Secondary Lot				%	
18.Excess land				%	
19.Condominium				%	
20.Miscellaneous				%	
				%	
				%	
Fract. Acre		**Acreage/Sites**			
21.Commercial Sit	22	1.50		100 %	0
22.Base Lot	28	1.00		100 %	0
23.A	45	1.00		100 %	0
Acres				%	
24.B				%	
25.Lakefront Site				%	
26.D				%	
27.Secondary Lot				%	
28.Rear Land up t					
29.Rear Land 5-20		**Total Acreage**		2.50	

Influence Codes

1.Un-Buildable
2.Excess Frtg
3.Topography
4.Size/Shape
5.Access
6.Deed Restricti
7.OPEN SPACE
8.Code Restricti
9.Fract Share
Acres
30.Rear Land 20-5
31.Rear Land 50+
32.Tillable/Pastu
33.Frm/OpnBlue/Cr
34.Farm/Open Spac
35.Farm/Open Spac
36.Farm/Open Spac
37.Treegrowth SW
38.Treegrowth MW
39.Treegrowth HW
40.Wasteland/RP
41.G
42.Mobile Home Si
43.PublicWtr/Sept
44.PrivateWtr/Sep
45.Lot improvemen
46.Miscellaneous

Inspection Witnessed By:

X Date

No./Date	Description	Date Insp.

Notes:

11/19/21 REV W/MRS- ADD SHED AND OP TO GAR NPA, ADD WD.

Whitefield

Whitefield

Map Lot 017-018-A | Account 198 | Location 132 SOUTH HOWE ROAD | Card 1 Of 1 | 9/12/2023

Building Style		
0.	4.Cape	8.Log
1.Conv.	5.Garrison	9.Other
2.Ranch	6.Split	10.Farnhou
3.R Ranch	7.Contemp	11.Mfg Dbl

Dwelling Units

Other Units

Stories		
1.1	4.1.5	7.
2.2	5.1.75	8.
3.3	6.2.5	9.

Exterior Walls		
0.	4.Asbestos	8.Concrete
1.Wood	5.Stucco	9.Other
2.Vin/Al	6.Brick	10.Wd Shgl
3.Compos.	7.Stone	11.Cement

Roof Surface		
1.Asphalt	4.Wood Sh	7.
2.Metal	5.Other	8.
3.Composit	6.	9.

SF Masonry Trim

OPEN-3-CUSTOM

OPEN-4-CUSTOM

Year Built

Year Remodeled

Foundation		
1.Concrete	4.Wood	7.
2.C Block	5.Slab	8.
3.Br/Stone	6.Piers	9.

Basement		
1.1/4 Bmt	4.Full Bmt	7.
2.1/2 Bmt	5.None	8.
3.3/4 Bmt	6.	9.None

Bsmt Gar # Cars

Wet Basement		
1.Dry	4.	7.
2.Damp	5.	8.
3.Wet	6.	9.

SF Bsmt Living

Fin Bsmt Grade

BASEMENT FLOOR

Heat Type **100%**		
0.	4.Steam	8.Fl/Wall
1.HWBB	5.FWA	9.No Heat
2.HWCI	6.GravWA	10.Rad/BB
3.H Pump	7.Electric	11.Monitor

Cool Type **0%**		
1.Refrig	4.W&C Air	7.
2.Evapor	5.Radheat	8.
3.H Pump	6.	9.None

Kitchen Style		
1.New/Remo	4.Obsolete	7.
2.Typical	5.	8.
3.Old Type	6.	9.None

Bath(s) Style		
1.New/Modr	4.Obsolete	7.
2.Typical	5.	8.
3.Old Type	6.	9.None

Rooms

Bedrooms

Full Baths

Half Baths

Addn Fixtures

Fireplaces

TRIO Software
A Division of Harris Computer Systems

Layout		
1.Typical	4.	7.
2.Inadeq	5.	8.
3.Horrid	6.	9.

Attic		
1.1/4 Fin	4.Full Fin	7.
2.1/2 Fin	5.Fl/Stair	8.
3.3/4 Fin	6.	9.None

Insulation		
1.Full	4.Minimal	7.
2.Heavy	5.Partial	8.
3.Capped	6.	9.None

Unfinished %

Grade & Factor		
1.E Grade	4.B Grade	7.
2.D Grade	5.A Grade	8.SC Grade
3.C Grade	6.AA Grade	9.Same

SQFT (Footprint)

Condition		
1.Poor	4.Avg	7.V G
2.Fair	5.Avg+	8.Exc
3.Avg-	6.Good	9.Same

Phys. % Good

Funct. % Good

Functional Code		
1.Incomp	4.	7.
2.O-Built	5.	8.Other
3.Damage	6.	9.None

Econ. % Good

Economic Code		
0.None	3.No Power	6.Bad Abut
1.Location	4.Generate	9.None
2.Encroach	5.SiteLimt	9.

Entrance Code **1 Interior Inspect**		
1.Interior	4.Vacant	7.
2.Refusal	5.Estimate	8.
3.Informed	6.	9.

Information Code **1 Owner**		
1.Owner	4.Agent	7.
2.Relative	5.Estimate	8.
3.Tenant	6.Other	9.

Date Inspected

Additions, Outbuildings & Improvements

Type	Year	Units	Grade	Cond	Phys.	Funct.	Sound Value
739 Burlington M/H	1986	14x66	2 100	4	0 %	100 %	
409 Concrete Pad	1986	924	3 100	4	0 %	100 %	
23 Frame Garage	1999	1008	3 100	4	0 %	100 %	
409 Concrete Pad	1999	1008	3 100	4	0 %	100 %	
68 Wood Deck	1999	128	3 100	4	0 %	100 %	
24 Frame Shed	1986	256	2 100	3	0 %	100 %	
24 Frame Shed	1999	512	3 100	4	0 %	75 %	
21 Open Frame	1999	64	2 100	4	0 %	100 %	
68 Wood Deck	2018	288	2 100	4	0 %	100 %	
					%	%	

1.One Story Fram
2.Two Story Fram
3.Three Story Fr
4.1 & 1/2 Story
5.1 & 3/4 Story
6.2 & 1/2 Story
21.Open Frame Por
22.Encl Frame Por
23.Frame Garage
24.Frame Shed
25.Frame Bay Wind
26.1SFr Overhang
27.Unfin Basement
28.Unfinished Att
29.Finished Attic

Map Lot 018-037-02 Account 1910 Location 51 MARINE LANE Card 1 Of 1 9/12/2023

BRANN, DEAN
BRANN, BARBARA A
51 MARINE LANE
WHITEFIELD ME 04353-3229

B5639P64

Property Data

Neighborhood **1 Whitefield**

Tree Growth Year **0**

X Coordinate **0**

Y Coordinate **0**

Zone/Land Use **11 Residential**

Secondary Zone

Topography **1 Level** **9**

1.Level	4.Below St	7.
2.Rolling	5.Low	8.
3.Above St	6.Swampy	9.

Utilities **4 Drilled Well** **6 Septic System**

1.OutHouse	4.Dr Well	7.Cesspool
2.PblcWtr	5.Dug Well	8.LakeDraw
3.PblcSewr	6.Septic	9.None

Street **9 None**

1.Paved	4.Proposed	7.
2.Semi Imp	5.Private	8.
3.Gravel	6.	9.None

0

0

Sale Data

Sale Date

Price

Sale Type

1.Land	4.Mfg unit	7.
2.L & B	5.Other	8.
3.Building	6.	9.

Financing

1.Convent	4.Seller	7.
2.FHA/VA	5.Private	8.
3.Assumed	6.Cash	9.Unknown

Validity

1.Valid	4.Split	7.Changes
2.Related	5.Partial	8.Other
3.Distress	6.Exempt	9.

Verified

1.Buyer	4.Agent	7.Family
2.Seller	5.Pub Rec	8.Other
3.Lender	6.MLS	9.

Assessment Record

Year	Land	Buildings	Exempt	Total
2017	31,950	0	0	31,950
2018	31,950	0	0	31,950
2019	31,950	0	0	31,950
2020	31,950	0	0	31,950
2021	31,950	0	0	31,950
2022	31,950	129,330	0	161,280
2023	31,950	129,330	23,000	138,280
2024	31,950	129,330	19,000	142,280

Land Data

Front Foot	Type	Effective Frontage	Effective Depth	Influence Factor	Influence Code
11.Base 100fft				%	
12.Delta Triangle				%	
13.Nabla Triangle				%	
14.Sec 101to200ff				%	
15.FF 201+Over				%	
				%	
				%	

Square Foot		Square Feet		
16.Regular Lot			%	
17.Secondary Lot			%	
18.Excess land			%	
19.Condominium			%	
20.Miscellaneous			%	
			%	
			%	

Fract. Acre	Acreage/Sites			
21.Commercial Sit	22	1.50	100 %	0
22.Base Lot	28	1.30	100 %	0
23.A	45	1.00	100 %	0
Acres			%	
24.B			%	
25.Lakefront Site			%	
26.D			%	
27.Secondary Lot			%	
28.Rear Land up t				
29.Rear Land 5-20				

Total Acreage 2.80

Influence Codes

1.Un-Buildable
2.Excess Frtg
3.Topography
4.Size/Shape
5.Access
6.Deed Restricti
7.OPEN SPACE
8.Code Restricti
9.Fract Share
Acres
30.Rear Land 20-5
31.Rear Land 50+
32.Tillable/Pastu
33.Frm/OpnBlue/Cr
34.Farm/Open Spac
35.Farm/Open Spac
36.Farm/Open Spac
37.Treegrowth SW
38.Treegrowth MW
39.Treegrowth HW
40.Wasteland/RP
41.G
42.Mobile Home Si
43.PublicWtr/Sept
44.PrivateWtr/Sep
45.Lot improvemen
46.Miscellaneous

Inspection Witnessed By:

X Date

No./Date	Description	Date Insp.

Notes:
5/7/21 NAH. ADD NEW HSE. +MVR

Whitefield

Whitefield

Map Lot 018-037-02 | Account 1910 | Location 51 MARINE LANE | Card 1 Of 1 | 9/12/2023

Building Style **1 Conventional**		
0.	4.Cape	8.Log
1.Conv.	5.Garrison	9.Other
2.Ranch	6.Split	10.Farnhou
3.R Ranch	7.Contemp	11.Mfg Dbl
Dwelling Units **1**		
Other Units **0**		
Stories **4 One & 1/2 Story**		
1.1	4.1.5	7.
2.2	5.1.75	8.
3.3	6.2.5	9.
Exterior Walls **2 Vinyl/Aluminum**		
0.	4.Asbestos	8.Concrete
1.Wood	5.Stucco	9.Other
2.Vin/Al	6.Brick	10.Wd Shgl
3.Compos.	7.Stone	11.Cement
Roof Surface **1 Asphalt Shingles**		
1.Asphalt	4.Wood Sh	7.
2.Metal	5.Other	8.
3.Composit	6.	9.
SF Masonry Trim **0**		
OPEN-3-CUSTOM **0**		
OPEN-4-CUSTOM **0**		
Year Built **2020**		
Year Remodeled **0**		
Foundation **5 Concrete Slab**		
1.Concrete	4.Wood	7.
2.C Block	5.Slab	8.
3.Br/Stone	6.Piers	9.
Basement **9 No Basement**		
1.1/4 Bmt	4.Full Bmt	7.
2.1/2 Bmt	5.None	8.
3.3/4 Bmt	6.	9.None
Bsmt Gar # Cars **0**		
Wet Basement **9 No Basement**		
1.Dry	4.	7.
2.Damp	5.	8.
3.Wet	6.	9.

SF Bsmt Living **0**		
Fin Bsmt Grade **0 0**		
BASEMENT FLOOR **0**		
Heat Type **100%** **10 Radiant w/BB other levels**		
0.	4.Steam	8.Fl/Wall
1.HWBB	5.FWA	9.No Heat
2.HWCI	6.GravWA	10.Rad/BB
3.H Pump	7.Electric	11.Monitor
Cool Type **0%** **9 None**		
1.Refrig	4.W&C Air	7.
2.Evapor	5.Radheat	8.
3.H Pump	6.	9.None
Kitchen Style **2 Typical**		
1.New/Remo	4.Obsolete	7.
2.Typical	5.	8.
3.Old Type	6.	9.None
Bath(s) Style **2 Typical Bath(s)**		
1.New/Modr	4.Obsolete	7.
2.Typical	5.	8.
3.Old Type	6.	9.None
# Rooms **0**		
# Bedrooms **0**		
# Full Baths **2**		
# Half Baths **1**		
# Addn Fixtures **0**		
# Fireplaces **0**		

TRIO Software
A Division of Harris Computer Systems

Layout **1 Typical**		
1.Typical	4.	7.
2.Inadeq	5.	8.
3.Horrid	6.	9.
Attic **9 None**		
1.1/4 Fin	4.Full Fin	7.
2.1/2 Fin	5.Fl/Stair	8.
3.3/4 Fin	6.	9.None
Insulation **1 Full**		
1.Full	4.Minimal	7.
2.Heavy	5.Partial	8.
3.Capped	6.	9.None
Unfinished % **0%**		
Grade & Factor **3 Average 100%**		
1.E Grade	4.B Grade	7.
2.D Grade	5.A Grade	8.SC Grade
3.C Grade	6.AA Grade	9.Same
SQFT (Footprint) **896**		
Condition **4 Average**		
1.Poor	4.Avg	7.V G
2.Fair	5.Avg+	8.Exc
3.Avg-	6.Good	9.Same
Phys. % Good **0%**		
Funct. % Good **100%**		
Functional Code **9 None**		
1.Incomp	4.	7.
2.O-Built	5.	8.Other
3.Damage	6.	9.None
Econ. % Good **100%**		
Economic Code **None**		
0.None	3.No Power	6.Bad Abut
1.Location	4.Generate	9.None
2.Encroach	5.SiteLimt	9.
Entrance Code **0**		
1.Interior	4.Vacant	7.
2.Refusal	5.Estimate	8.
3.Informed	6.	9.
Information Code **0**		
1.Owner	4.Agent	7.
2.Relative	5.Estimate	8.
3.Tenant	6.Other	9.

Date Inspected

Additions, Outbuildings & Improvements

Type	Year	Units	Grade	Cond	Phys.	Funct.	Sound Value
409 Concrete Pad	0	896	0 0	0	0 %	0 %	
22 Encl Frame Porch	0	80	0 0	0	0 %	0 %	
21 Open Frame	0	280	0 0	0	0 %	0 %	
23 Frame Garage	0	1600	3 100	4	0 %	90 %	
61 Canopy	0	400	0 0	0	0 %	0 %	
					%	%	
					%	%	
					%	%	
					%	%	
					%	%	

1.One Story Fram
2.Two Story Fram
3.Three Story Fr
4.1 & 1/2 Story
5.1 & 3/4 Story
6.2 & 1/2 Story
21.Open Frame Por
22.Encl Frame Por
23.Frame Garage
24.Frame Shed
25.Frame Bay Wind
26.1SFr Overhang
27.Unfin Basement
28.Unfinished Att
29.Finished Attic

Map Lot 013-038-A | Account 1698 | Location 30 BENNER LANE | Card 1 Of 1 | 9/12/2023

BRANN, JAMES L
BRANN, SHANNON F (VIGUE)
PO BOX 75
WHITEFIELD ME 04353

B2885P55

Property Data

Neighborhood **1 Whitefield**

Tree Growth Year **0**

X Coordinate **0**

Y Coordinate **0**

Zone/Land Use **11 Residential**

Secondary Zone

Topography **1 Level**

1.Level	4.Below St	7.
2.Rolling	5.Low	8.
3.Above St	6.Swampy	9.

Utilities **4 Drilled Well** **6 Septic System**

1.OutHouse	4.Dr Well	7.Cesspool
2.PblcWtr	5.Dug Well	8.LakeDraw
3.PblcSewr	6.Septic	9.None

Street **3 Gravel**

1.Paved	4.Proposed	7.
2.Semi Imp	5.Private	8.
3.Gravel	6.	9.None

0

0

Sale Data

Sale Date

Price

Sale Type

1.Land	4.Mfg unit	7.
2.L & B	5.Other	8.
3.Building	6.	9.

Financing

1.Convent	4.Seller	7.
2.FHA/VA	5.Private	8.
3.Assumed	6.Cash	9.Unknown

Validity

1.Valid	4.Split	7.Changes
2.Related	5.Partial	8.Other
3.Distress	6.Exempt	9.

Verified

1.Buyer	4.Agent	7.Family
2.Seller	5.Pub Rec	8.Other
3.Lender	6.MLS	9.

Assessment Record

Year	Land	Buildings	Exempt	Total
2011	28,793	155,008	10,000	173,801
2012	28,793	155,008	10,000	173,801
2013	30,675	155,008	10,000	175,683
2014	30,675	155,008	10,000	175,683
2015	30,675	155,008	10,000	175,683
2016	30,675	155,008	10,000	175,683
2017	30,675	155,008	15,000	170,683
2018	30,675	189,672	20,000	200,347
2019	30,675	189,672	20,000	200,347
2020	30,675	189,672	20,000	200,347
2021	30,675	189,672	25,000	195,347
2022	30,675	189,672	24,500	195,847
2023	30,675	189,672	23,000	197,347
2024	30,675	189,672	19,000	201,347

Land Data

Front Foot	Type	Effective Frontage	Effective Depth	Influence Factor	Influence Code
11.Base 100fft				%	
12.Delta Triangle				%	
13.Nabla Triangle				%	
14.Sec 101to200ff				%	
15.FF 201+Over				%	
				%	
				%	
Square Foot		**Square Feet**			
16.Regular Lot				%	
17.Secondary Lot				%	
18.Excess land				%	
19.Condominium				%	
20.Miscellaneous				%	
				%	
				%	
Fract. Acre		**Acreage/Sites**			
21.Commercial Sit	22	1.50	100	%	0
22.Base Lot	28	0.45	100	%	0
23.A	45	1.00	100	%	0
Acres				%	
24.B				%	
25.Lakefront Site				%	
26.D				%	
27.Secondary Lot				%	
28.Rear Land up t					
29.Rear Land 5-20		**Total Acreage**		1.95	

Influence Codes

1.Un-Buildable
2.Excess Frtg
3.Topography
4.Size/Shape
5.Access
6.Deed Restricti
7.OPEN SPACE
8.Code Restricti
9.Fract Share

Acres

30.Rear Land 20-5
31.Rear Land 50+
32.Tillable/Pastu
33.Frm/OpnBlue/Cr
34.Farm/Open Spac
35.Farm/Open Spac
36.Farm/Open Spac
37.Treegrowth SW
38.Treegrowth MW
39.Treegrowth HW
40.Wasteland/RP
41.G
42.Mobile Home Si
43.PublicWtr/Sept
44.PrivateWtr/Sep
45.Lot improvemen
46.Miscellaneous

Inspection Witnessed By:

X Date

No./Date	Description	Date Insp.

Notes:

8/31/17 REV NAH ADD WD, P/O HSE TO 1sFr. ADJ YB HOUSE

Whitefield

Whitefield

Map Lot 013-038-A | Account 1698 | Location 30 BENNER LANE | Card 1 Of 1 | 9/12/2023

Building Style **4 Cape Cod**		
0.	4.Cape	8.Log
1.Conv.	5.Garrison	9.Other
2.Ranch	6.Split	10.Farnhou
3.R Ranch	7.Contemp	11.Mfg Dbl
Dwelling Units **1**		
Other Units **0**		
Stories **5 One & 3/4 Story**		
1.1	4.1.5	7.
2.2	5.1.75	8.
3.3	6.2.5	9.
Exterior Walls **2 Vinyl/Aluminum**		
0.	4.Asbestos	8.Concrete
1.Wood	5.Stucco	9.Other
2.Vin/Al	6.Brick	10.Wd Shgl
3.Compos.	7.Stone	11.Cement
Roof Surface **1 Asphalt Shingles**		
1.Asphalt	4.Wood Sh	7.
2.Metal	5.Other	8.
3.Composit	6.	9.
SF Masonry Trim **0**		
OPEN-3-CUSTOM **0**		
OPEN-4-CUSTOM **0**		
Year Built **2001**		
Year Remodeled **0**		
Foundation **1 Concrete**		
1.Concrete	4.Wood	7.
2.C Block	5.Slab	8.
3.Br/Stone	6.Piers	9.
Basement **4 Full Basement**		
1.1/4 Bmt	4.Full Bmt	7.
2.1/2 Bmt	5.None	8.
3.3/4 Bmt	6.	9.None
Bsmt Gar # Cars **0**		
Wet Basement **1 Dry Basement**		
1.Dry	4.	7.
2.Damp	5.	8.
3.Wet	6.	9.

SF Bsmt Living **0**		
Fin Bsmt Grade **0 0**		
BASEMENT FLOOR **0**		
Heat Type **100% 5 Forced Warm Air**		
0.	4.Steam	8.Fl/Wall
1.HWBB	5.FWA	9.No Heat
2.HWCI	6.GravWA	10.Rad/BB
3.H Pump	7.Electric	11.Monitor
Cool Type **0% 9 None**		
1.Refrig	4.W&C Air	7.
2.Evapor	5.Radheat	8.
3.H Pump	6.	9.None
Kitchen Style **1 New/Remodeled**		
1.New/Remo	4.Obsolete	7.
2.Typical	5.	8.
3.Old Type	6.	9.None
Bath(s) Style **1 New/modern**		
1.New/Modr	4.Obsolete	7.
2.Typical	5.	8.
3.Old Type	6.	9.None
# Rooms **6**		
# Bedrooms **3**		
# Full Baths **2**		
# Half Baths **0**		
# Addn Fixtures **2**		
# Fireplaces **0**		

Layout **1 Typical**		
1.Typical	4.	7.
2.Inadeq	5.	8.
3.Horrid	6.	9.
Attic **9 None**		
1.1/4 Fin	4.Full Fin	7.
2.1/2 Fin	5.Fl/Stair	8.
3.3/4 Fin	6.	9.None
Insulation **1 Full**		
1.Full	4.Minimal	7.
2.Heavy	5.Partial	8.
3.Capped	6.	9.None
Unfinished % **0%**		
Grade & Factor **3 Average 100%**		
1.E Grade	4.B Grade	7.
2.D Grade	5.A Grade	8.SC Grade
3.C Grade	6.AA Grade	9.Same
SQFT (Footprint) **1152**		
Condition **6 Good**		
1.Poor	4.Avg	7.V G
2.Fair	5.Avg+	8.Exc
3.Avg-	6.Good	9.Same
Phys. % Good **0%**		
Funct. % Good **100%**		
Functional Code **9 None**		
1.Incomp	4.	7.
2.O-Built	5.	8.Other
3.Damage	6.	9.None
Econ. % Good **100%**		
Economic Code **None**		
0.None	3.No Power	6.Bad Abut
1.Location	4.Generate	9.None
2.Encroach	5.SiteLimt	9.
Entrance Code **1 Interior Inspect**		
1.Interior	4.Vacant	7.
2.Refusal	5.Estimate	8.
3.Informed	6.	9.
Information Code **1 Owner**		
1.Owner	4.Agent	7.
2.Relative	5.Estimate	8.
3.Tenant	6.Other	9.

TRIO Software
A Division of Harris Computer Systems

Date Inspected

Additions, Outbuildings & Improvements

Type	Year	Units	Grade	Cond	Phys.	Funct.	Sound Value
1 One Story Frame	0	96	0 0	0	0 %	0 %	
68 Wood Deck	2015	320	4 100	4	0 %	100 %	
					%	%	
					%	%	
					%	%	
					%	%	
					%	%	
					%	%	
					%	%	
					%	%	

1.One Story Fram
2.Two Story Fram
3.Three Story Fr
4.1 & 1/2 Story
5.1 & 3/4 Story
6.2 & 1/2 Story
21.Open Frame Por
22.Encl Frame Por
23.Frame Garage
24.Frame Shed
25.Frame Bay Wind
26.1SFr Overhang
27.Unfin Basement
28.Unfinished Att
29.Finished Attic

Map Lot 031-012 Account 59 Location 3 PITTSTON ROAD Card 1 Of 1 9/12/2023

BRANN, JAMES M
BRANN, SYLVIA M
3 PITTSTON ROAD
WHITEFIELD ME 04353

B1366P67

Inspection Witnessed By:

X Date

No./Date	Description	Date Insp.

Notes:

Whitefield

Property Data

Neighborhood **1 Whitefield**

Tree Growth Year **0**

X Coordinate **0**

Y Coordinate **0**

Zone/Land Use **11 Residential**

Secondary Zone

Topography **1 Level**

1.Level	4.Below St	7.
2.Rolling	5.Low	8.
3.Above St	6.Swampy	9.

Utilities **4 Drilled Well** **6 Septic System**

1.OutHouse	4.Dr Well	7.Cesspool
2.PblcWtr	5.Dug Well	8.LakeDraw
3.PblcSewr	6.Septic	9.None

Street **1 Paved**

1.Paved	4.Proposed	7.
2.Semi Imp	5.Private	8.
3.Gravel	6.	9.None

0

0

Sale Data

Sale Date

Price

Sale Type

1.Land	4.Mfg unit	7.
2.L & B	5.Other	8.
3.Building	6.	9.

Financing

1.Convent	4.Seller	7.
2.FHA/VA	5.Private	8.
3.Assumed	6.Cash	9.Unknown

Validity

1.Valid	4.Split	7.Changes
2.Related	5.Partial	8.Other
3.Distress	6.Exempt	9.

Verified

1.Buyer	4.Agent	7.Family
2.Seller	5.Pub Rec	8.Other
3.Lender	6.MLS	9.

Assessment Record

Year	Land	Buildings	Exempt	Total
2011	33,500	63,229	10,000	86,729
2012	33,500	63,229	10,000	86,729
2013	35,000	63,229	10,000	88,229
2014	35,000	63,229	10,000	88,229
2015	35,000	63,229	10,000	88,229
2016	35,000	63,229	10,000	88,229
2017	35,000	63,229	15,000	83,229
2018	35,000	63,229	20,000	78,229
2019	35,000	63,229	20,000	78,229
2020	35,000	63,229	20,000	78,229
2021	35,000	63,229	25,000	73,229
2022	35,000	63,229	24,500	73,729
2023	35,000	63,229	23,000	75,229
2024	35,000	63,229	19,000	79,229

Land Data

Front Foot	Type	Effective Frontage	Effective Depth	Influence Factor	Influence Code
11.Base 100fft				%	
12.Delta Triangle				%	
13.Nabla Triangle				%	
14.Sec 101to200ff				%	
15.FF 201+Over				%	
				%	
				%	
Square Foot		**Square Feet**			
16.Regular Lot				%	
17.Secondary Lot				%	
18.Excess land				%	
19.Condominium				%	
20.Miscellaneous				%	
				%	
				%	
Fract. Acre		**Acreage/Sites**			
21.Commercial Sit	22	0.62	100	%	0
22.Base Lot	47	1.00	100	%	0
23.A	45	1.00	100	%	0
Acres				%	
24.B				%	
25.Lakefront Site				%	
26.D				%	
27.Secondary Lot				%	
28.Rear Land up t					
29.Rear Land 5-20		**Total Acreage**		0.62	

Influence Codes

1.Un-Buildable
2.Excess Frtg
3.Topography
4.Size/Shape
5.Access
6.Deed Restricti
7.OPEN SPACE
8.Code Restricti
9.Fract Share
Acres
30.Rear Land 20-5
31.Rear Land 50+
32.Tillable/Pastu
33.Frm/OpnBlue/Cr
34.Farm/Open Spac
35.Farm/Open Spac
36.Farm/Open Spac
37.Treegrowth SW
38.Treegrowth MW
39.Treegrowth HW
40.Wasteland/RP
41.G
42.Mobile Home Si
43.PublicWtr/Sept
44.PrivateWtr/Sep
45.Lot improvemen
46.Miscellaneous

Whitefield

Map Lot 031-012 | Account 59 | Location 3 PITTSTON ROAD | Card 1 Of 1 | 9/12/2023

Building Style **2 Ranch**		
0.	4.Cape	8.Log
1.Conv.	5.Garrison	9.Other
2.Ranch	6.Split	10.Farnhou
3.R Ranch	7.Contemp	11.Mfg Dbl
Dwelling Units **1**		
Other Units **0**		
Stories **1 One Story**		
1.1	4.1.5	7.
2.2	5.1.75	8.
3.3	6.2.5	9.
Exterior Walls **1 Wood Siding**		
0.	4.Asbestos	8.Concrete
1.Wood	5.Stucco	9.Other
2.Vin/Al	6.Brick	10.Wd Shgl
3.Compos.	7.Stone	11.Cement
Roof Surface **1 Asphalt Shingles**		
1.Asphalt	4.Wood Sh	7.
2.Metal	5.Other	8.
3.Composit	6.	9.
SF Masonry Trim **0**		
OPEN-3-CUSTOM **0**		
OPEN-4-CUSTOM **0**		
Year Built **1955**		
Year Remodeled **0**		
Foundation **1 Concrete**		
1.Concrete	4.Wood	7.
2.C Block	5.Slab	8.
3.Br/Stone	6.Piers	9.
Basement **4 Full Basement**		
1.1/4 Bmt	4.Full Bmt	7.
2.1/2 Bmt	5.None	8.
3.3/4 Bmt	6.	9.None
Bsmt Gar # Cars **0**		
Wet Basement **1 Dry Basement**		
1.Dry	4.	7.
2.Damp	5.	8.
3.Wet	6.	9.

SF Bsmt Living **0**		
Fin Bsmt Grade **0 0**		
BASEMENT FLOOR **0**		
Heat Type **100% 5 Forced Warm Air**		
0.	4.Steam	8.Fl/Wall
1.HWBB	5.FWA	9.No Heat
2.HWCI	6.GravWA	10.Rad/BB
3.H Pump	7.Electric	11.Monitor
Cool Type **0% 9 None**		
1.Refrig	4.W&C Air	7.
2.Evapor	5.Radheat	8.
3.H Pump	6.	9.None
Kitchen Style **1 New/Remodeled**		
1.New/Remo	4.Obsolete	7.
2.Typical	5.	8.
3.Old Type	6.	9.None
Bath(s) Style **1 New/modern**		
1.New/Modr	4.Obsolete	7.
2.Typical	5.	8.
3.Old Type	6.	9.None
# Rooms **4**		
# Bedrooms **2**		
# Full Baths **1**		
# Half Baths **0**		
# Addn Fixtures **1**		
# Fireplaces **0**		

TRIO Software
A Division of Harris Computer Systems

Layout **1 Typical**		
1.Typical	4.	7.
2.Inadeq	5.	8.
3.Horrid	6.	9.
Attic **9 None**		
1.1/4 Fin	4.Full Fin	7.
2.1/2 Fin	5.Fl/Stair	8.
3.3/4 Fin	6.	9.None
Insulation **1 Full**		
1.Full	4.Minimal	7.
2.Heavy	5.Partial	8.
3.Capped	6.	9.None
Unfinished % **0%**		
Grade & Factor **3 Average 100%**		
1.E Grade	4.B Grade	7.
2.D Grade	5.A Grade	8.SC Grade
3.C Grade	6.AA Grade	9.Same
SQFT (Footprint) **960**		
Condition **4 Average**		
1.Poor	4.Avg	7.V G
2.Fair	5.Avg+	8.Exc
3.Avg-	6.Good	9.Same
Phys. % Good **0%**		
Funct. % Good **100%**		
Functional Code **9 None**		
1.Incomp	4.	7.
2.O-Built	5.	8.Other
3.Damage	6.	9.None
Econ. % Good **100%**		
Economic Code **None**		
0.None	3.No Power	6.Bad Abut
1.Location	4.Generate	9.None
2.Encroach	5.SiteLimt	9.
Entrance Code **3 Information Only**		
1.Interior	4.Vacant	7.
2.Refusal	5.Estimate	8.
3.Informed	6.	9.
Information Code **3 Tenant**		
1.Owner	4.Agent	7.
2.Relative	5.Estimate	8.
3.Tenant	6.Other	9.

Date Inspected

Additions, Outbuildings & Improvements

Type	Year	Units	Grade	Cond	Phys.	Funct.	Sound Value
1 One Story Frame	1992	160	3 100	4	0 %	100 %	
24 Frame Shed	1980	96	2 100	3	0 %	100 %	
					%	%	
					%	%	
					%	%	
					%	%	
					%	%	
					%	%	
					%	%	
					%	%	

1.One Story Fram
2.Two Story Fram
3.Three Story Fr
4.1 & 1/2 Story
5.1 & 3/4 Story
6.2 & 1/2 Story
21.Open Frame Por
22.Encl Frame Por
23.Frame Garage
24.Frame Shed
25.Frame Bay Wind
26.1SFr Overhang
27.Unfin Basement
28.Unfinished Att
29.Finished Attic

Map Lot 018-037 | Account 540 | Location MARINE LANE | Card 1 Of 1 | 9/12/2023

BRANN, KEITH A
BRANN, CYNTHIA
17 MARINE LANE
WHITEFIELD ME 04353

B5708P143

Previous Owner
BRANN, RICHARD A
37 BRANN ROAD

WINDSOR ME 04363
Sale Date: 1/28/2021

Inspection Witnessed By:

X Date

No./Date	Description	Date Insp.

Notes:
'18- LOT SPLIT .24 AC TO ABUTTER MAP 018 LOT 37B
'19- Survey provided- adj acreage to 2.06 acres.

Whitefield

Property Data

Neighborhood **1 Whitefield**

Tree Growth Year **0**

X Coordinate **0**

Y Coordinate **0**

Zone/Land Use **11 Residential**

Secondary Zone

Topography **1 Level** **9**

1.Level 4.Below St 7.
2.Rolling 5.Low 8.
3.Above St 6.Swampy 9.

Utilities **4 Drilled Well** **6 Septic System**

1.OutHouse 4.Dr Well 7.Cesspool
2.PblcWtr 5.Dug Well 8.LakeDraw
3.PblcSewr 6.Septic 9.None

Street **9 None**

1.Paved 4.Proposed 7.
2.Semi Imp 5.Private 8.
3.Gravel 6. 9.None

0

0

Sale Data

Sale Date **1/28/2021**

Price

Sale Type **1 Land Only**

1.Land 4.Mfg unit 7.
2.L & B 5.Other 8.
3.Building 6. 9.

Financing **1 Conventional**

1.Convent 4.Seller 7.
2.FHA/VA 5.Private 8.
3.Assumed 6.Cash 9.Unknown

Validity **2 Related Parties**

1.Valid 4.Split 7.Changes
2.Related 5.Partial 8.Other
3.Distress 6.Exempt 9.

Verified **1 Buyer**

1.Buyer 4.Agent 7.Family
2.Seller 5.Pub Rec 8.Other
3.Lender 6.MLS 9.

Assessment Record

Year	Land	Buildings	Exempt	Total
2011	122,756	0	0	122,756
2012	92,756	0	0	92,756
2013	103,226	0	0	103,226
2014	103,226	0	0	103,226
2015	103,226	0	0	103,226
2016	133,226	0	0	133,226
2017	130,826	0	0	130,826
2018	24,605	0	0	24,605
2019	24,245	0	0	24,245
2020	20,840	0	0	20,840
2021	20,840	0	0	20,840
2022	20,840	0	0	20,840
2023	20,840	0	0	20,840
2024	20,840	0	0	20,840

Land Data

Front Foot	Type	Effective Frontage	Effective Depth	Influence Factor	Influence Code
11.Base 100fft				%	
12.Delta Triangle				%	
13.Nabla Triangle				%	
14.Sec 101to200ff				%	
15.FF 201+Over				%	
				%	
				%	
Square Foot		**Square Feet**			
16.Regular Lot				%	
17.Secondary Lot				%	
18.Excess land				%	
19.Condominium				%	
20.Miscellaneous				%	
				%	
				%	
Fract. Acre		**Acreage/Sites**			
21.Commercial Sit	22	1.50	100	%	0
22.Base Lot	28	0.56	100	%	0
23.A				%	
Acres				%	
24.B				%	
25.Lakefront Site				%	
26.D				%	
27.Secondary Lot				%	
28.Rear Land up t					
29.Rear Land 5-20					

Total Acreage 2.06

Influence Codes

1.Un-Buildable
2.Excess Frtg
3.Topography
4.Size/Shape
5.Access
6.Deed Restricti
7.OPEN SPACE
8.Code Restricti
9.Fract Share
Acres
30.Rear Land 20-5
31.Rear Land 50+
32.Tillable/Pastu
33.Frm/OpnBlue/Cr
34.Farm/Open Spac
35.Farm/Open Spac
36.Farm/Open Spac
37.Treegrowth SW
38.Treegrowth MW
39.Treegrowth HW
40.Wasteland/RP
41.G
42.Mobile Home Si
43.PublicWtr/Sept
44.PrivateWtr/Sep
45.Lot improvemen
46.Miscellaneous

Whitefield

Map Lot 018-037 | Account 540 | Location MARINE LANE | Card 1 Of 1 | 9/12/2023

Building Style **0**		
0.	4.Cape	8.Log
1.Conv.	5.Garrison	9.Other
2.Ranch	6.Split	10.Farnhou
3.R Ranch	7.Contemp	11.Mfg Dbl
Dwelling Units **0**		
Other Units **0**		
Stories **0**		
1.1	4.1.5	7.
2.2	5.1.75	8.
3.3	6.2.5	9.
Exterior Walls **0**		
0.	4.Asbestos	8.Concrete
1.Wood	5.Stucco	9.Other
2.Vin/Al	6.Brick	10.Wd Shgl
3.Compos.	7.Stone	11.Cement
Roof Surface **0**		
1.Asphalt	4.Wood Sh	7.
2.Metal	5.Other	8.
3.Composit	6.	9.
SF Masonry Trim **0**		
OPEN-3-CUSTOM **0**		
OPEN-4-CUSTOM **0**		
Year Built **0**		
Year Remodeled **0**		
Foundation **0**		
1.Concrete	4.Wood	7.
2.C Block	5.Slab	8.
3.Br/Stone	6.Piers	9.
Basement **0**		
1.1/4 Bmt	4.Full Bmt	7.
2.1/2 Bmt	5.None	8.
3.3/4 Bmt	6.	9.None
Bsmt Gar # Cars **0**		
Wet Basement **0**		
1.Dry	4.	7.
2.Damp	5.	8.
3.Wet	6.	9.

SF Bsmt Living **0**		
Fin Bsmt Grade **0 0**		
BASEMENT FLOOR **0**		
Heat Type **100%** **0**		
0.	4.Steam	8.Fl/Wall
1.HWBB	5.FWA	9.No Heat
2.HWCI	6.GravWA	10.Rad/BB
3.H Pump	7.Electric	11.Monitor
Cool Type **0%** **9 None**		
1.Refrig	4.W&C Air	7.
2.Evapor	5.Radheat	8.
3.H Pump	6.	9.None
Kitchen Style **0**		
1.New/Remo	4.Obsolete	7.
2.Typical	5.	8.
3.Old Type	6.	9.None
Bath(s) Style **0**		
1.New/Modr	4.Obsolete	7.
2.Typical	5.	8.
3.Old Type	6.	9.None
# Rooms **0**		
# Bedrooms **0**		
# Full Baths **0**		
# Half Baths **0**		
# Addn Fixtures **0**		
# Fireplaces **0**		

TRIO Software
A Division of Harris Computer Systems

Layout **0**		
1.Typical	4.	7.
2.Inadeq	5.	8.
3.Horrid	6.	9.
Attic **0**		
1.1/4 Fin	4.Full Fin	7.
2.1/2 Fin	5.Fl/Stair	8.
3.3/4 Fin	6.	9.None
Insulation **0**		
1.Full	4.Minimal	7.
2.Heavy	5.Partial	8.
3.Capped	6.	9.None
Unfinished % **0%**		
Grade & Factor **0 0%**		
1.E Grade	4.B Grade	7.
2.D Grade	5.A Grade	8.SC Grade
3.C Grade	6.AA Grade	9.Same
SQFT (Footprint) **0**		
Condition **0**		
1.Poor	4.Avg	7.V G
2.Fair	5.Avg+	8.Exc
3.Avg-	6.Good	9.Same
Phys. % Good **0%**		
Funct. % Good **100%**		
Functional Code **9 None**		
1.Incomp	4.	7.
2.O-Built	5.	8.Other
3.Damage	6.	9.None
Econ. % Good **100%**		
Economic Code **None**		
0.None	3.No Power	6.Bad Abut
1.Location	4.Generate	9.None
2.Encroach	5.SiteLimt	9.
Entrance Code **0**		
1.Interior	4.Vacant	7.
2.Refusal	5.Estimate	8.
3.Informed	6.	9.
Information Code **0**		
1.Owner	4.Agent	7.
2.Relative	5.Estimate	8.
3.Tenant	6.Other	9.

Date Inspected

Additions, Outbuildings & Improvements

Type	Year	Units	Grade	Cond	Phys.	Funct.	Sound Value
					%	%	
					%	%	
					%	%	
					%	%	
					%	%	
					%	%	
					%	%	
					%	%	
					%	%	
					%	%	

1.One Story Fram
2.Two Story Fram
3.Three Story Fr
4.1 & 1/2 Story
5.1 & 3/4 Story
6.2 & 1/2 Story
21.Open Frame Por
22.Encl Frame Por
23.Frame Garage
24.Frame Shed
25.Frame Bay Wind
26.1SFr Overhang
27.Unfin Basement
28.Unfinished Att
29.Finished Attic

Map Lot 018-037-A | Account 1348 | Location 17 MARINE LANE | Card 1 Of 1 | 9/12/2023

BRANN, KEITH A
BRANN, CYNTHIA
17 MARINE LANE
WHITEFIELD ME 04353

B2136P66

Property Data

Neighborhood **1 Whitefield**

Tree Growth Year **0**

X Coordinate **0**

Y Coordinate **0**

Zone/Land Use **11 Residential**

Secondary Zone

Topography **1 Level**

1.Level	4.Below St	7.
2.Rolling	5.Low	8.
3.Above St	6.Swampy	9.

Utilities **4 Drilled Well** **6 Septic System**

1.OutHouse	4.Dr Well	7.Cesspool
2.PblcWtr	5.Dug Well	8.LakeDraw
3.PblcSewr	6.Septic	9.None

Street **1 Paved**

1.Paved	4.Proposed	7.
2.Semi Imp	5.Private	8.
3.Gravel	6.	9.None

0

0

Sale Data

Sale Date

Price

Sale Type

1.Land	4.Mfg unit	7.
2.L & B	5.Other	8.
3.Building	6.	9.

Financing

1.Convent	4.Seller	7.
2.FHA/VA	5.Private	8.
3.Assumed	6.Cash	9.Unknown

Validity

1.Valid	4.Split	7.Changes
2.Related	5.Partial	8.Other
3.Distress	6.Exempt	9.

Verified

1.Buyer	4.Agent	7.Family
2.Seller	5.Pub Rec	8.Other
3.Lender	6.MLS	9.

Assessment Record

Year	Land	Buildings	Exempt	Total
2011	28,786	170,219	10,000	189,005
2012	28,786	170,219	10,000	189,005
2013	30,660	170,219	10,000	190,879
2014	30,660	170,219	10,000	190,879
2015	30,660	170,219	10,000	190,879
2016	30,660	170,860	10,000	191,520
2017	30,660	170,860	15,000	186,520
2018	30,660	170,860	20,000	181,520
2019	30,660	170,860	20,000	181,520
2020	30,660	170,860	20,000	181,520
2021	30,660	181,226	25,000	186,886
2022	30,660	181,226	24,500	187,386
2023	30,660	181,226	23,000	188,886
2024	30,660	181,226	19,000	192,886

Land Data

Front Foot	Type	Effective Frontage	Effective Depth	Influence Factor	Influence Code
11.Base 100fft				%	
12.Delta Triangle				%	
13.Nabla Triangle				%	
14.Sec 101to200ff				%	
15.FF 201+Over				%	
				%	
				%	
Square Foot		**Square Feet**			
16.Regular Lot				%	
17.Secondary Lot				%	
18.Excess land				%	
19.Condominium				%	
20.Miscellaneous				%	
				%	
				%	
Fract. Acre		**Acreage/Sites**			
21.Commercial Sit	22	1.50	100	%	0
22.Base Lot	28	0.44	100	%	0
23.A	45	1.00	100	%	0
Acres				%	
24.B				%	
25.Lakefront Site				%	
26.D				%	
27.Secondary Lot				%	
28.Rear Land up t					
29.Rear Land 5-20					

Total Acreage 1.94

Influence Codes

1.Un-Buildable
2.Excess Frtg
3.Topography
4.Size/Shape
5.Access
6.Deed Restricti
7.OPEN SPACE
8.Code Restricti
9.Fract Share
Acres
30.Rear Land 20-5
31.Rear Land 50+
32.Tillable/Pastu
33.Frm/OpnBlue/Cr
34.Farm/Open Spac
35.Farm/Open Spac
36.Farm/Open Spac
37.Treegrowth SW
38.Treegrowth MW
39.Treegrowth HW
40.Wasteland/RP
41.G
42.Mobile Home Si
43.PublicWtr/Sept
44.PrivateWtr/Sep
45.Lot improvemen
46.Miscellaneous

Inspection Witnessed By:

X Date

No./Date	Description	Date Insp.

Notes:

11/7/19 REV NAH. ADD GAR FROM SPRINGWORK. ADD PATIO, SHED. DEL WD.

Whitefield

Whitefield

Map Lot 018-037-A | Account 1348 | Location 17 MARINE LANE | Card 1 Of 1 | 9/12/2023

Building Style	**4 Cape Cod**	
0.	4.Cape	8.Log
1.Conv.	5.Garrison	9.Other
2.Ranch	6.Split	10.Farnhou
3.R Ranch	7.Contemp	11.Mfg Dbl
Dwelling Units	**1**	
Other Units	**0**	
Stories	**5 One & 3/4 Story**	
1.1	4.1.5	7.
2.2	5.1.75	8.
3.3	6.2.5	9.
Exterior Walls	**2 Vinyl/Aluminum**	
0.	4.Asbestos	8.Concrete
1.Wood	5.Stucco	9.Other
2.Vin/Al	6.Brick	10.Wd Shgl
3.Compos.	7.Stone	11.Cement
Roof Surface	**1 Asphalt Shingles**	
1.Asphalt	4.Wood Sh	7.
2.Metal	5.Other	8.
3.Composit	6.	9.
SF Masonry Trim	**0**	
OPEN-3-CUSTOM	**0**	
OPEN-4-CUSTOM	**0**	
Year Built	**1989**	
Year Remodeled	**0**	
Foundation	**1 Concrete**	
1.Concrete	4.Wood	7.
2.C Block	5.Slab	8.
3.Br/Stone	6.Piers	9.
Basement	**4 Full Basement**	
1.1/4 Bmt	4.Full Bmt	7.
2.1/2 Bmt	5.None	8.
3.3/4 Bmt	6.	9.None
Bsmt Gar # Cars	**0**	
Wet Basement	**1 Dry Basement**	
1.Dry	4.	7.
2.Damp	5.	8.
3.Wet	6.	9.

SF Bsmt Living	**0**	
Fin Bsmt Grade	**0 0**	
BASEMENT FLOOR	**0**	
Heat Type	**100%**	**1 Hot Water BB**
0.	4.Steam	8.Fl/Wall
1.HWBB	5.FWA	9.No Heat
2.HWCI	6.GravWA	10.Rad/BB
3.H Pump	7.Electric	11.Monitor
Cool Type	**0%**	**9 None**
1.Refrig	4.W&C Air	7.
2.Evapor	5.Radheat	8.
3.H Pump	6.	9.None
Kitchen Style	**1 New/Remodeled**	
1.New/Remo	4.Obsolete	7.
2.Typical	5.	8.
3.Old Type	6.	9.None
Bath(s) Style	**1 New/modern**	
1.New/Modr	4.Obsolete	7.
2.Typical	5.	8.
3.Old Type	6.	9.None
# Rooms	**6**	
# Bedrooms	**3**	
# Full Baths	**1**	
# Half Baths	**1**	
# Addn Fixtures	**1**	
# Fireplaces	**0**	

TRIO Software
A Division of Harris Computer Systems

Layout	**1 Typical**	
1.Typical	4.	7.
2.Inadeq	5.	8.
3.Horrid	6.	9.
Attic	**9 None**	
1.1/4 Fin	4.Full Fin	7.
2.1/2 Fin	5.Fl/Stair	8.
3.3/4 Fin	6.	9.None
Insulation	**1 Full**	
1.Full	4.Minimal	7.
2.Heavy	5.Partial	8.
3.Capped	6.	9.None
Unfinished %	**0%**	
Grade & Factor	**3 Average 100%**	
1.E Grade	4.B Grade	7.
2.D Grade	5.A Grade	8.SC Grade
3.C Grade	6.AA Grade	9.Same
SQFT (Footprint)	**1008**	
Condition	**6 Good**	
1.Poor	4.Avg	7.V G
2.Fair	5.Avg+	8.Exc
3.Avg-	6.Good	9.Same
Phys. % Good	**0%**	
Funct. % Good	**100%**	
Functional Code	**9 None**	
1.Incomp	4.	7.
2.O-Built	5.	8.Other
3.Damage	6.	9.None
Econ. % Good	**100%**	
Economic Code	**None**	
0.None	3.No Power	6.Bad Abut
1.Location	4.Generate	9.None
2.Encroach	5.SiteLimt	9.
Entrance Code	**1 Interior Inspect**	
1.Interior	4.Vacant	7.
2.Refusal	5.Estimate	8.
3.Informed	6.	9.
Information Code	**1 Owner**	
1.Owner	4.Agent	7.
2.Relative	5.Estimate	8.
3.Tenant	6.Other	9.

Date Inspected

Additions, Outbuildings & Improvements

Type	Year	Units	Grade	Cond	Phys.	Funct.	Sound Value
23 Frame Garage	1992	672	3 100	6	0 %	100 %	
409 Concrete Pad	1992	672	3 100	4	0 %	100 %	
22 Encl Frame Porch	1992	160	5 100	6	0 %	100 %	
24 Frame Shed	1993	324	3 100	4	0 %	100 %	
68 Wood Deck	1989	112	3 100	4	0 %	100 %	
21 Open Frame	1992	64	3 100	4	0 %	100 %	
24 Frame Shed	0				%	%	800
23 Frame Garage	2018	1008	3 100	4	0 %	100 %	
409 Concrete Pad	2018	1008	3 100	4	0 %	100 %	
62 Patio	1989	160	2 100	4	0 %	100 %	

1.One Story Fram
2.Two Story Fram
3.Three Story Fr
4.1 & 1/2 Story
5.1 & 3/4 Story
6.2 & 1/2 Story
21.Open Frame Por
22.Encl Frame Por
23.Frame Garage
24.Frame Shed
25.Frame Bay Wind
26.1SFr Overhang
27.Unfin Basement
28.Unfinished Att
29.Finished Attic

Map Lot 017-007 Account 603 Location 232 MILLS ROAD Card 1 Of 1 9/12/2023

BRANN, LARRY
BRANN, PAULINE
232 MILLS ROAD
WHITEFIELD ME 04353

B1086P27

Property Data

Neighborhood **99 Whitefield**

Tree Growth Year **0**

X Coordinate **0**

Y Coordinate **0**

Zone/Land Use **11 Residential**

Secondary Zone

Topography **1 Level**

1.Level	4.Below St	7.
2.Rolling	5.Low	8.
3.Above St	6.Swampy	9.

Utilities **4 Drilled Well** **6 Septic System**

1.OutHouse	4.Dr Well	7.Cesspool
2.PblcWtr	5.Dug Well	8.LakeDraw
3.PblcSewr	6.Septic	9.None

Street **1 Paved**

1.Paved	4.Proposed	7.
2.Semi Imp	5.Private	8.
3.Gravel	6.	9.None

0

0

Sale Data

Sale Date

Price

Sale Type

1.Land	4.Mfg unit	7.
2.L & B	5.Other	8.
3.Building	6.	9.

Financing

1.Convent	4.Seller	7.
2.FHA/VA	5.Private	8.
3.Assumed	6.Cash	9.Unknown

Validity

1.Valid	4.Split	7.Changes
2.Related	5.Partial	8.Other
3.Distress	6.Exempt	9.

Verified

1.Buyer	4.Agent	7.Family
2.Seller	5.Pub Rec	8.Other
3.Lender	6.MLS	9.

Assessment Record

Year	Land	Buildings	Exempt	Total
2011	38,500	92,478	10,000	120,978
2012	38,500	92,478	10,000	120,978
2013	40,000	92,478	10,000	122,478
2014	40,000	92,478	10,000	122,478
2015	40,000	92,478	10,000	122,478
2016	40,000	92,478	10,000	122,478
2017	40,000	92,478	15,000	117,478
2018	40,000	92,478	20,000	112,478
2019	40,000	92,478	20,000	112,478
2020	40,000	92,478	20,000	112,478
2021	40,000	92,478	25,000	107,478
2022	40,000	92,478	24,500	107,978
2023	40,000	92,349	23,000	109,349
2024	40,000	92,349	19,000	113,349

Land Data

Front Foot	Type	Effective Frontage	Effective Depth	Influence Factor	Influence Code
11.Base 100fft				%	
12.Delta Triangle				%	
13.Nabla Triangle				%	
14.Sec 101to200ff				%	
15.FF 201+Over				%	
				%	
				%	
Square Foot		**Square Feet**			
16.Regular Lot				%	
17.Secondary Lot				%	
18.Excess land				%	
19.Condominium				%	
20.Miscellaneous				%	
				%	
				%	
Fract. Acre		**Acreage/Sites**			
21.Commercial Sit	22	0.99	100	%	0
22.Base Lot	49	1.00	100	%	0
23.A	45	1.00	100	%	0
Acres				%	
24.B				%	
25.Lakefront Site				%	
26.D				%	
27.Secondary Lot				%	
28.Rear Land up t					
29.Rear Land 5-20					

Total Acreage 0.99

Influence Codes

1.Un-Buildable
2.Excess Frtg
3.Topography
4.Size/Shape
5.Access
6.Deed Restricti
7.OPEN SPACE
8.Code Restricti
9.Fract Share
Acres
30.Rear Land 20-5
31.Rear Land 50+
32.Tillable/Pastu
33.Frm/OpnBlue/Cr
34.Farm/Open Spac
35.Farm/Open Spac
36.Farm/Open Spac
37.Treegrowth SW
38.Treegrowth MW
39.Treegrowth HW
40.Wasteland/RP
41.G
42.Mobile Home Si
43.PublicWtr/Sept
44.PrivateWtr/Sep
45.Lot improvemen
46.Miscellaneous

Inspection Witnessed By:

X Date

No./Date	Description	Date Insp.

Notes:

11/23/21 REV W/MRS- ADJ ROOF, REMOVE ADDITIONAL FIXTURE, ADD CNPY.

Whitefield

Whitefield

Map Lot 017-007 | Account 603 | Location 232 MILLS ROAD | Card 1 Of 1 | 9/12/2023

Building Style	**4 Cape Cod**	
0.	4.Cape	8.Log
1.Conv.	5.Garrison	9.Other
2.Ranch	6.Split	10.Farnhou
3.R Ranch	7.Contemp	11.Mfg Dbl
Dwelling Units	**1**	
Other Units	**0**	
Stories	**4 One & 1/2 Story**	
1.1	4.1.5	7.
2.2	5.1.75	8.
3.3	6.2.5	9.
Exterior Walls	**10 Wood Shingle**	
0.	4.Asbestos	8.Concrete
1.Wood	5.Stucco	9.Other
2.Vin/Al	6.Brick	10.Wd Shgl
3.Compos.	7.Stone	11.Cement
Roof Surface	**2 Sheet Metal**	
1.Asphalt	4.Wood Sh	7.
2.Metal	5.Other	8.
3.Composit	6.	9.
SF Masonry Trim	**0**	
OPEN-3-CUSTOM	**0**	
OPEN-4-CUSTOM	**0**	
Year Built	**1982**	
Year Remodeled	**1982**	
Foundation	**5 Concrete Slab**	
1.Concrete	4.Wood	7.
2.C Block	5.Slab	8.
3.Br/Stone	6.Piers	9.
Basement	**9 No Basement**	
1.1/4 Bmt	4.Full Bmt	7.
2.1/2 Bmt	5.None	8.
3.3/4 Bmt	6.	9.None
Bsmt Gar # Cars	**0**	
Wet Basement	**9 No Basement**	
1.Dry	4.	7.
2.Damp	5.	8.
3.Wet	6.	9.

SF Bsmt Living	**0**	
Fin Bsmt Grade	**0 0**	
BASEMENT FLOOR	**0**	
Heat Type	**100%**	**5 Forced Warm Air**
0.	4.Steam	8.Fl/Wall
1.HWBB	5.FWA	9.No Heat
2.HWCI	6.GravWA	10.Rad/BB
3.H Pump	7.Electric	11.Monitor
Cool Type	**0%**	**9 None**
1.Refrig	4.W&C Air	7.
2.Evapor	5.Radheat	8.
3.H Pump	6.	9.None
Kitchen Style	**1 New/Remodeled**	
1.New/Remo	4.Obsolete	7.
2.Typical	5.	8.
3.Old Type	6.	9.None
Bath(s) Style	**1 New/modern**	
1.New/Modr	4.Obsolete	7.
2.Typical	5.	8.
3.Old Type	6.	9.None
# Rooms	**5**	
# Bedrooms	**2**	
# Full Baths	**1**	
# Half Baths	**0**	
# Addn Fixtures	**0**	
# Fireplaces	**0**	

Layout	**1 Typical**	
1.Typical	4.	7.
2.Inadeq	5.	8.
3.Horrid	6.	9.
Attic	**9 None**	
1.1/4 Fin	4.Full Fin	7.
2.1/2 Fin	5.Fl/Stair	8.
3.3/4 Fin	6.	9.None
Insulation	**1 Full**	
1.Full	4.Minimal	7.
2.Heavy	5.Partial	8.
3.Capped	6.	9.None
Unfinished %	**0%**	
Grade & Factor	**3 Average 100%**	
1.E Grade	4.B Grade	7.
2.D Grade	5.A Grade	8.SC Grade
3.C Grade	6.AA Grade	9.Same
SQFT (Footprint)	**720**	
Condition	**4 Average**	
1.Poor	4.Avg	7.V G
2.Fair	5.Avg+	8.Exc
3.Avg-	6.Good	9.Same
Phys. % Good	**0%**	
Funct. % Good	**100%**	
Functional Code	**9 None**	
1.Incomp	4.	7.
2.O-Built	5.	8.Other
3.Damage	6.	9.None
Econ. % Good	**100%**	
Economic Code	**None**	
0.None	3.No Power	6.Bad Abut
1.Location	4.Generate	9.None
2.Encroach	5.SiteLimt	9.
Entrance Code	**1 Interior Inspect**	
1.Interior	4.Vacant	7.
2.Refusal	5.Estimate	8.
3.Informed	6.	9.
Information Code	**1 Owner**	
1.Owner	4.Agent	7.
2.Relative	5.Estimate	8.
3.Tenant	6.Other	9.

TRIO Software
A Division of Harris Computer Systems

Date Inspected

Additions, Outbuildings & Improvements

Type	Year	Units	Grade	Cond	Phys.	Funct.	Sound Value
23 Frame Garage	1990	616	3 100	4	0 %	100 %	
409 Concrete Pad	1990	616	3 100	4	0 %	100 %	
409 Concrete Pad	1982	720	3 100	4	0 %	100 %	
24 Frame Shed	1983	840	3 100	4	0 %	100 %	
61 Canopy	1983	300	3 100	4	0 %	75 %	
					%	%	
					%	%	
					%	%	
					%	%	
					%	%	

1.One Story Fram
2.Two Story Fram
3.Three Story Fr
4.1 & 1/2 Story
5.1 & 3/4 Story
6.2 & 1/2 Story
21.Open Frame Por
22.Encl Frame Por
23.Frame Garage
24.Frame Shed
25.Frame Bay Wind
26.1SFr Overhang
27.Unfin Basement
28.Unfinished Att
29.Finished Attic

Map Lot 024-002 Account 1427 Location 636 MILLS ROAD Card 1 Of 1 9/12/2023

BRANN, LINDA
PO BOX 30
COOPERS MILLS ME 04341

B860P145

Property Data

Neighborhood **1 Whitefield**

Tree Growth Year **0**

X Coordinate **0**

Y Coordinate **0**

Zone/Land Use **11 Residential**

Secondary Zone

Topography **1 Level**

1.Level	4.Below St	7.
2.Rolling	5.Low	8.
3.Above St	6.Swampy	9.

Utilities **4 Drilled Well** **6 Septic System**

1.OutHouse	4.Dr Well	7.Cesspool
2.PblcWtr	5.Dug Well	8.LakeDraw
3.PblcSewr	6.Septic	9.None

Street **1 Paved**

1.Paved	4.Proposed	7.
2.Semi Imp	5.Private	8.
3.Gravel	6.	9.None

0

0

Sale Data

Sale Date

Price

Sale Type

1.Land	4.Mfg unit	7.
2.L & B	5.Other	8.
3.Building	6.	9.

Financing

1.Convent	4.Seller	7.
2.FHA/VA	5.Private	8.
3.Assumed	6.Cash	9.Unknown

Validity

1.Valid	4.Split	7.Changes
2.Related	5.Partial	8.Other
3.Distress	6.Exempt	9.

Verified

1.Buyer	4.Agent	7.Family
2.Seller	5.Pub Rec	8.Other
3.Lender	6.MLS	9.

Assessment Record

Year	Land	Buildings	Exempt	Total
2011	37,795	11,148	0	48,943
2012	37,795	6,097	0	43,892
2013	43,890	6,097	0	49,987
2014	43,890	6,097	0	49,987
2015	43,890	6,097	0	49,987
2016	43,890	6,097	0	49,987
2017	43,890	6,097	0	49,987
2018	43,890	6,097	0	49,987
2019	43,890	6,097	0	49,987
2020	43,890	6,097	0	49,987
2021	43,890	6,097	0	49,987
2022	43,890	6,097	0	49,987
2023	43,890	6,097	0	49,987
2024	43,890	6,097	0	49,987

Land Data

Front Foot	Type	Effective Frontage	Effective Depth	Influence Factor	Influence Code
11.Base 100fft				%	
12.Delta Triangle				%	
13.Nabla Triangle				%	
14.Sec 101to200ff				%	
15.FF 201+Over				%	
				%	
				%	
Square Foot		**Square Feet**			
16.Regular Lot				%	
17.Secondary Lot				%	
18.Excess land				%	
19.Condominium				%	
20.Miscellaneous				%	
				%	
				%	
Fract. Acre		**Acreage/Sites**			
21.Commercial Sit	22	1.50	100	%	0
22.Base Lot	28	3.50	100	%	0
23.A	45	1.00	100	%	0
Acres	29	10.80	100	%	0
24.B				%	
25.Lakefront Site				%	
26.D				%	
27.Secondary Lot					
28.Rear Land up t					
29.Rear Land 5-20					

Total Acreage 15.80

Influence Codes

1.Un-Buildable
2.Excess Frtg
3.Topography
4.Size/Shape
5.Access
6.Deed Restricti
7.OPEN SPACE
8.Code Restricti
9.Fract Share

Acres

30.Rear Land 20-5
31.Rear Land 50+
32.Tillable/Pastu
33.Frm/OpnBlue/Cr
34.Farm/Open Spac
35.Farm/Open Spac
36.Farm/Open Spac
37.Treegrowth SW
38.Treegrowth MW
39.Treegrowth HW
40.Wasteland/RP
41.G
42.Mobile Home Si
43.PublicWtr/Sept
44.PrivateWtr/Sep
45.Lot improvemen
46.Miscellaneous

Inspection Witnessed By:

X Date

No./Date	Description	Date Insp.

Notes:

Whitefield

Whitefield

Map Lot 024-002 | Account 1427 | Location 636 MILLS ROAD | Card 1 Of 1 | 9/12/2023

Building Style **0**		
0.	4.Cape	8.Log
1.Conv.	5.Garrison	9.Other
2.Ranch	6.Split	10.Farnhou
3.R Ranch	7.Contemp	11.Mfg Dbl
Dwelling Units **0**		
Other Units **0**		
Stories **0**		
1.1	4.1.5	7.
2.2	5.1.75	8.
3.3	6.2.5	9.
Exterior Walls **0**		
0.	4.Asbestos	8.Concrete
1.Wood	5.Stucco	9.Other
2.Vin/Al	6.Brick	10.Wd Shgl
3.Compos.	7.Stone	11.Cement
Roof Surface **0**		
1.Asphalt	4.Wood Sh	7.
2.Metal	5.Other	8.
3.Composit	6.	9.
SF Masonry Trim **0**		
OPEN-3-CUSTOM **0**		
OPEN-4-CUSTOM **0**		
Year Built **0**		
Year Remodeled **0**		
Foundation **0**		
1.Concrete	4.Wood	7.
2.C Block	5.Slab	8.
3.Br/Stone	6.Piers	9.
Basement **0**		
1.1/4 Bmt	4.Full Bmt	7.
2.1/2 Bmt	5.None	8.
3.3/4 Bmt	6.	9.None
Bsmt Gar # Cars **0**		
Wet Basement **0**		
1.Dry	4.	7.
2.Damp	5.	8.
3.Wet	6.	9.

SF Bsmt Living **0**		
Fin Bsmt Grade **0 0**		
BASEMENT FLOOR **0**		
Heat Type **100%** **0**		
0.	4.Steam	8.Fl/Wall
1.HWBB	5.FWA	9.No Heat
2.HWCI	6.GravWA	10.Rad/BB
3.H Pump	7.Electric	11.Monitor
Cool Type **0%**	**9 None**	
1.Refrig	4.W&C Air	7.
2.Evapor	5.Radheat	8.
3.H Pump	6.	9.None
Kitchen Style **0**		
1.New/Remo	4.Obsolete	7.
2.Typical	5.	8.
3.Old Type	6.	9.None
Bath(s) Style **0**		
1.New/Modr	4.Obsolete	7.
2.Typical	5.	8.
3.Old Type	6.	9.None
# Rooms **0**		
# Bedrooms **0**		
# Full Baths **0**		
# Half Baths **0**		
# Addn Fixtures **0**		
# Fireplaces **0**		

TRIO Software
A Division of Harris Computer Systems

Layout **0**		
1.Typical	4.	7.
2.Inadeq	5.	8.
3.Horrid	6.	9.
Attic **0**		
1.1/4 Fin	4.Full Fin	7.
2.1/2 Fin	5.Fl/Stair	8.
3.3/4 Fin	6.	9.None
Insulation **0**		
1.Full	4.Minimal	7.
2.Heavy	5.Partial	8.
3.Capped	6.	9.None
Unfinished % **0%**		
Grade & Factor **0 0%**		
1.E Grade	4.B Grade	7.
2.D Grade	5.A Grade	8.SC Grade
3.C Grade	6.AA Grade	9.Same
SQFT (Footprint) **0**		
Condition **0**		
1.Poor	4.Avg	7.V G
2.Fair	5.Avg+	8.Exc
3.Avg-	6.Good	9.Same
Phys. % Good **0%**		
Funct. % Good **100%**		
Functional Code **9 None**		
1.Incomp	4.	7.
2.O-Built	5.	8.Other
3.Damage	6.	9.None
Econ. % Good **100%**		
Economic Code **None**		
0.None	3.No Power	6.Bad Abut
1.Location	4.Generate	9.None
2.Encroach	5.SiteLimt	9.
Entrance Code **1 Interior Inspect**		
1.Interior	4.Vacant	7.
2.Refusal	5.Estimate	8.
3.Informed	6.	9.
Information Code **1 Owner**		
1.Owner	4.Agent	7.
2.Relative	5.Estimate	8.
3.Tenant	6.Other	9.

Date Inspected

Additions, Outbuildings & Improvements

Type	Year	Units	Grade	Cond	Phys.	Funct.	Sound Value
997 12Mobile Home	1960	12x66	1 100	1	0 %	100 %	
409 Concrete Pad	1960	792	2 100	3	0 %	100 %	
1 One Story Frame	1970	200	1 100	1	0 %	100 %	
23 Frame Garage	1970	672	2 100	2	0 %	100 %	
					%	%	
					%	%	
					%	%	
					%	%	
					%	%	
					%	%	

1.One Story Fram
2.Two Story Fram
3.Three Story Fr
4.1 & 1/2 Story
5.1 & 3/4 Story
6.2 & 1/2 Story
21.Open Frame Por
22.Encl Frame Por
23.Frame Garage
24.Frame Shed
25.Frame Bay Wind
26.1SFr Overhang
27.Unfin Basement
28.Unfinished Att
29.Finished Attic

Map Lot 024-003 Account 1296 Location 638 MILLS ROAD Card 1 Of 1 9/12/2023

BRANN, LINDA L
PO BOX 30
COOPERS MILLS ME 04341

B2678P296 B2730P111

Property Data

Neighborhood **1 Whitefield**

Tree Growth Year **0**

X Coordinate **0**

Y Coordinate **0**

Zone/Land Use **11 Residential**

Secondary Zone

Topography **1 Level**

1.Level	4.Below St	7.
2.Rolling	5.Low	8.
3.Above St	6.Swampy	9.

Utilities **4 Drilled Well** **6 Septic System**

1.OutHouse	4.Dr Well	7.Cesspool
2.PblcWtr	5.Dug Well	8.LakeDraw
3.PblcSewr	6.Septic	9.None

Street **1 Paved**

1.Paved	4.Proposed	7.
2.Semi Imp	5.Private	8.
3.Gravel	6.	9.None

0

0

Sale Data

Sale Date **4/26/2001**

Price **25,000**

Sale Type **2 Land & Buildings**

1.Land	4.Mfg unit	7.
2.L & B	5.Other	8.
3.Building	6.	9.

Financing **9 Unknown**

1.Convent	4.Seller	7.
2.FHA/VA	5.Private	8.
3.Assumed	6.Cash	9.Unknown

Validity **2 Related Parties**

1.Valid	4.Split	7.Changes
2.Related	5.Partial	8.Other
3.Distress	6.Exempt	9.

Verified **5 Public Record**

1.Buyer	4.Agent	7.Family
2.Seller	5.Pub Rec	8.Other
3.Lender	6.MLS	9.

Assessment Record

Year	Land	Buildings	Exempt	Total
2011	28,500	14,232	10,000	32,732
2012	28,500	16,537	10,000	35,037
2013	30,000	16,537	10,000	36,537
2014	30,000	16,537	10,000	36,537
2015	30,000	16,537	10,000	36,537
2016	30,000	16,537	10,000	36,537
2017	30,000	16,537	15,000	31,537
2018	30,000	16,537	20,000	26,537
2019	30,000	16,537	20,000	26,537
2020	30,000	16,537	20,000	26,537
2021	30,000	16,537	25,000	21,537
2022	30,000	16,537	24,500	22,037
2023	30,000	17,597	23,000	24,597
2024	30,000	17,597	19,000	28,597

Land Data

Front Foot	Type	Effective Frontage	Effective Depth	Influence Factor	Influence Code
11.Base 100fft				%	
12.Delta Triangle				%	
13.Nabla Triangle				%	
14.Sec 101to200ff				%	
15.FF 201+Over				%	
				%	
				%	
Square Foot		**Square Feet**			
16.Regular Lot				%	
17.Secondary Lot				%	
18.Excess land				%	
19.Condominium				%	
20.Miscellaneous				%	
				%	
				%	
Fract. Acre		**Acreage/Sites**			
21.Commercial Sit	22	1.50	100	%	0
22.Base Lot	45	1.00	100	%	0
23.A				%	
Acres				%	
24.B				%	
25.Lakefront Site				%	
26.D				%	
27.Secondary Lot				%	
28.Rear Land up t					
29.Rear Land 5-20					

Total Acreage 1.50

Influence Codes

1.Un-Buildable
2.Excess Frtg
3.Topography
4.Size/Shape
5.Access
6.Deed Restricti
7.OPEN SPACE
8.Code Restricti
9.Fract Share
Acres
30.Rear Land 20-5
31.Rear Land 50+
32.Tillable/Pastu
33.Frm/OpnBlue/Cr
34.Farm/Open Spac
35.Farm/Open Spac
36.Farm/Open Spac
37.Treegrowth SW
38.Treegrowth MW
39.Treegrowth HW
40.Wasteland/RP
41.G
42.Mobile Home Si
43.PublicWtr/Sept
44.PrivateWtr/Sep
45.Lot improvemen
46.Miscellaneous

Inspection Witnessed By:

X Date

No./Date	Description	Date Insp.

Notes:

11/9/21 REV W/MRS- ADD WDS, ADJ DIMS MH, ADD CONNEX AS SV SHED, REMOVE OLD SHED.

Whitefield

Whitefield

Map Lot 024-003 | Account 1296 | Location 638 MILLS ROAD | Card 1 Of 1 | 9/12/2023

Building Style **0**		
0.	4.Cape	8.Log
1.Conv.	5.Garrison	9.Other
2.Ranch	6.Split	10.Farnhou
3.R Ranch	7.Contemp	11.Mfg Dbl
Dwelling Units **0**		
Other Units **0**		
Stories **0**		
1.1	4.1.5	7.
2.2	5.1.75	8.
3.3	6.2.5	9.
Exterior Walls **0**		
0.	4.Asbestos	8.Concrete
1.Wood	5.Stucco	9.Other
2.Vin/Al	6.Brick	10.Wd Shgl
3.Compos.	7.Stone	11.Cement
Roof Surface **0**		
1.Asphalt	4.Wood Sh	7.
2.Metal	5.Other	8.
3.Composit	6.	9.
SF Masonry Trim **0**		
OPEN-3-CUSTOM **0**		
OPEN-4-CUSTOM **0**		
Year Built **0**		
Year Remodeled **0**		
Foundation **0**		
1.Concrete	4.Wood	7.
2.C Block	5.Slab	8.
3.Br/Stone	6.Piers	9.
Basement **0**		
1.1/4 Bmt	4.Full Bmt	7.
2.1/2 Bmt	5.None	8.
3.3/4 Bmt	6.	9.None
Bsmt Gar # Cars **0**		
Wet Basement **0**		
1.Dry	4.	7.
2.Damp	5.	8.
3.Wet	6.	9.

SF Bsmt Living **0**		
Fin Bsmt Grade **0 0**		
BASEMENT FLOOR **0**		
Heat Type **100%** **0**		
0.	4.Steam	8.Fl/Wall
1.HWBB	5.FWA	9.No Heat
2.HWCI	6.GravWA	10.Rad/BB
3.H Pump	7.Electric	11.Monitor
Cool Type **0%** **9 None**		
1.Refrig	4.W&C Air	7.
2.Evapor	5.Radheat	8.
3.H Pump	6.	9.None
Kitchen Style **0**		
1.New/Remo	4.Obsolete	7.
2.Typical	5.	8.
3.Old Type	6.	9.None
Bath(s) Style **0**		
1.New/Modr	4.Obsolete	7.
2.Typical	5.	8.
3.Old Type	6.	9.None
# Rooms **0**		
# Bedrooms **0**		
# Full Baths **0**		
# Half Baths **0**		
# Addn Fixtures **0**		
# Fireplaces **0**		

TRIO Software
A Division of Harris Computer Systems

Layout **0**		
1.Typical	4.	7.
2.Inadeq	5.	8.
3.Horrid	6.	9.
Attic **0**		
1.1/4 Fin	4.Full Fin	7.
2.1/2 Fin	5.Fl/Stair	8.
3.3/4 Fin	6.	9.None
Insulation **0**		
1.Full	4.Minimal	7.
2.Heavy	5.Partial	8.
3.Capped	6.	9.None
Unfinished % **0%**		
Grade & Factor **0 0%**		
1.E Grade	4.B Grade	7.
2.D Grade	5.A Grade	8.SC Grade
3.C Grade	6.AA Grade	9.Same
SQFT (Footprint) **0**		
Condition **0**		
1.Poor	4.Avg	7.V G
2.Fair	5.Avg+	8.Exc
3.Avg-	6.Good	9.Same
Phys. % Good **0%**		
Funct. % Good **100%**		
Functional Code **9 None**		
1.Incomp	4.	7.
2.O-Built	5.	8.Other
3.Damage	6.	9.None
Econ. % Good **100%**		
Economic Code **None**		
0.None	3.No Power	6.Bad Abut
1.Location	4.Generate	9.None
2.Encroach	5.SiteLimt	9.
Entrance Code **0**		
1.Interior	4.Vacant	7.
2.Refusal	5.Estimate	8.
3.Informed	6.	9.
Information Code **0**		
1.Owner	4.Agent	7.
2.Relative	5.Estimate	8.
3.Tenant	6.Other	9.

Date Inspected

Additions, Outbuildings & Improvements

Type	Year	Units	Grade	Cond	Phys.	Funct.	Sound Value
713 Astro M/H	1999	14x76	2 100	3	0 %	100 %	
409 Concrete Pad	1999	1064	2 100	3	0 %	100 %	
68 Wood Deck	0	64	0 0	0	0 %	0 %	
68 Wood Deck	0	120	0 0	0	0 %	0 %	
24 Frame Shed	0				%	%	1,200
					%	%	
					%	%	
					%	%	
					%	%	
					%	%	

1.One Story Fram
2.Two Story Fram
3.Three Story Fr
4.1 & 1/2 Story
5.1 & 3/4 Story
6.2 & 1/2 Story
21.Open Frame Por
22.Encl Frame Por
23.Frame Garage
24.Frame Shed
25.Frame Bay Wind
26.1SFr Overhang
27.Unfin Basement
28.Unfinished Att
29.Finished Attic

Map Lot 018-037-E | Account 1747 | Location 73 MARINE LANE | Card 1 Of 1 | 9/12/2023

BRANN, MATTHEW A
BRANN, KIRSTEN M
73 MARINE LANE
WHITEFIELD ME 04353

B4976P168 B5708P148

Previous Owner
BRANN, JESSE
132 MT VISTA DRIVE

SIDNEY ME 04330
Sale Date: 3/05/2021

Previous Owner
BRANN JESSE
P.O. BOX 195

PALERMO ME 04354
Sale Date: 5/18/2016

Inspection Witnessed By:

X Date

No./Date	Description	Date Insp.

Notes:
5/8/23 NAH- M&L NEW HSE COMP W/L.I. +MVR.

Property Data

Neighborhood **1 Whitefield**

Tree Growth Year **0**

X Coordinate **0**

Y Coordinate **0**

Zone/Land Use **11 Residential**

Secondary Zone

Topography **1 Level**

1.Level	4.Below St	7.
2.Rolling	5.Low	8.
3.Above St	6.Swampy	9.

Utilities **4 Drilled Well** **6 Septic System**

1.OutHouse	4.Dr Well	7.Cesspool
2.PblcWtr	5.Dug Well	8.LakeDraw
3.PblcSewr	6.Septic	9.None

Street **1 Paved**

1.Paved	4.Proposed	7.
2.Semi Imp	5.Private	8.
3.Gravel	6.	9.None

0

0

Sale Data

Sale Date **3/05/2021**

Price

Sale Type **1 Land Only**

1.Land	4.Mfg unit	7.
2.L & B	5.Other	8.
3.Building	6.	9.

Financing **9 Unknown**

1.Convent	4.Seller	7.
2.FHA/VA	5.Private	8.
3.Assumed	6.Cash	9.Unknown

Validity **2 Related Parties**

1.Valid	4.Split	7.Changes
2.Related	5.Partial	8.Other
3.Distress	6.Exempt	9.

Verified **5 Public Record**

1.Buyer	4.Agent	7.Family
2.Seller	5.Pub Rec	8.Other
3.Lender	6.MLS	9.

Assessment Record

Year	Land	Buildings	Exempt	Total
2011	18,825	0	0	18,825
2012	18,825	0	0	18,825
2013	20,750	0	0	20,750
2014	20,750	0	0	20,750
2015	20,750	0	0	20,750
2016	20,750	0	0	20,750
2017	20,750	0	0	20,750
2018	20,750	0	0	20,750
2019	22,250	0	0	22,250
2020	22,250	0	0	22,250
2021	22,250	0	0	22,250
2022	22,250	0	0	22,250
2023	22,250	0	0	22,250
2024	32,250	169,475	0	201,725

Land Data

Front Foot

11.Base 100fft
12.Delta Triangle
13.Nabla Triangle
14.Sec 101to200ff
15.FF 201+Over

Square Foot

16.Regular Lot
17.Secondary Lot
18.Excess land
19.Condominium
20.Miscellaneous

Fract. Acre

21.Commercial Sit
22.Base Lot
23.A
Acres
24.B
25.Lakefront Site
26.D
27.Secondary Lot
28.Rear Land up t
29.Rear Land 5-20

Type	Effective Frontage	Effective Depth	Influence Factor	Influence Code
			%	
			%	
			%	
			%	
			%	
			%	
			%	
	Square Feet			
			%	
			%	
			%	
			%	
			%	
			%	
			%	
	Acreage/Sites			
22	1.50		100 %	0
28	1.50		100 %	0
45	1.00		100 %	0
			%	
			%	
			%	
			%	

Total Acreage 3.00

Influence Codes

1.Un-Buildable
2.Excess Frtg
3.Topography
4.Size/Shape
5.Access
6.Deed Restricti
7.OPEN SPACE
8.Code Restricti
9.Fract Share
Acres
30.Rear Land 20-5
31.Rear Land 50+
32.Tillable/Pastu
33.Frm/OpnBlue/Cr
34.Farm/Open Spac
35.Farm/Open Spac
36.Farm/Open Spac
37.Treegrowth SW
38.Treegrowth MW
39.Treegrowth HW
40.Wasteland/RP
41.G
42.Mobile Home Si
43.PublicWtr/Sept
44.PrivateWtr/Sep
45.Lot improvemen
46.Miscellaneous

Whitefield

Whitefield

Map Lot 018-037-E | Account 1747 | Location 73 MARINE LANE | Card 1 Of 1 | 9/12/2023

Building Style	**1 Conventional**	
0.	4.Cape	8.Log
1.Conv.	5.Garrison	9.Other
2.Ranch	6.Split	10.Farnhou
3.R Ranch	7.Contemp	11.Mfg Dbl
Dwelling Units	**1**	
Other Units	**0**	
Stories	**2 Two Story**	
1.1	4.1.5	7.
2.2	5.1.75	8.
3.3	6.2.5	9.
Exterior Walls	**2 Vinyl/Aluminum**	
0.	4.Asbestos	8.Concrete
1.Wood	5.Stucco	9.Other
2.Vin/Al	6.Brick	10.Wd Shgl
3.Compos.	7.Stone	11.Cement
Roof Surface	**1 Asphalt Shingles**	
1.Asphalt	4.Wood Sh	7.
2.Metal	5.Other	8.
3.Composit	6.	9.
SF Masonry Trim	**0**	
OPEN-3-CUSTOM	**0**	
OPEN-4-CUSTOM	**0**	
Year Built	**2022**	
Year Remodeled	**0**	
Foundation	**1 Concrete**	
1.Concrete	4.Wood	7.
2.C Block	5.Slab	8.
3.Br/Stone	6.Piers	9.
Basement	**4 Full Basement**	
1.1/4 Bmt	4.Full Bmt	7.
2.1/2 Bmt	5.None	8.
3.3/4 Bmt	6.	9.None
Bsmt Gar # Cars	**0**	
Wet Basement	**1 Dry Basement**	
1.Dry	4.	7.
2.Damp	5.	8.
3.Wet	6.	9.

SF Bsmt Living	**672**	
Fin Bsmt Grade	**9 100**	
BASEMENT FLOOR	**0**	
Heat Type	**100%**	**1 Hot Water BB**
0.	4.Steam	8.Fl/Wall
1.HWBB	5.FWA	9.No Heat
2.HWCI	6.GravWA	10.Rad/BB
3.H Pump	7.Electric	11.Monitor
Cool Type	**0%**	**9 None**
1.Refrig	4.W&C Air	7.
2.Evapor	5.Radheat	8.
3.H Pump	6.	9.None
Kitchen Style	**2 Typical**	
1.New/Remo	4.Obsolete	7.
2.Typical	5.	8.
3.Old Type	6.	9.None
Bath(s) Style	**2 Typical Bath(s)**	
1.New/Modr	4.Obsolete	7.
2.Typical	5.	8.
3.Old Type	6.	9.None
# Rooms	**0**	
# Bedrooms	**0**	
# Full Baths	**2**	
# Half Baths	**1**	
# Addn Fixtures	**0**	
# Fireplaces	**0**	

TRIO Software
A Division of Harris Computer Systems

Layout	**1 Typical**	
1.Typical	4.	7.
2.Inadeq	5.	8.
3.Horrid	6.	9.
Attic	**9 None**	
1.1/4 Fin	4.Full Fin	7.
2.1/2 Fin	5.Fl/Stair	8.
3.3/4 Fin	6.	9.None
Insulation	**1 Full**	
1.Full	4.Minimal	7.
2.Heavy	5.Partial	8.
3.Capped	6.	9.None
Unfinished %	**0%**	
Grade & Factor	**3 Average 100%**	
1.E Grade	4.B Grade	7.
2.D Grade	5.A Grade	8.SC Grade
3.C Grade	6.AA Grade	9.Same
SQFT (Footprint)	**896**	
Condition	**4 Average**	
1.Poor	4.Avg	7.V G
2.Fair	5.Avg+	8.Exc
3.Avg-	6.Good	9.Same
Phys. % Good	**0%**	
Funct. % Good	**100%**	
Functional Code	**9 None**	
1.Incomp	4.	7.
2.O-Built	5.	8.Other
3.Damage	6.	9.None
Econ. % Good	**100%**	
Economic Code	**None**	
0.None	3.No Power	6.Bad Abut
1.Location	4.Generate	9.None
2.Encroach	5.SiteLimt	9.
Entrance Code	**0**	
1.Interior	4.Vacant	7.
2.Refusal	5.Estimate	8.
3.Informed	6.	9.
Information Code	**0**	
1.Owner	4.Agent	7.
2.Relative	5.Estimate	8.
3.Tenant	6.Other	9.

Date Inspected

Additions, Outbuildings & Improvements

Type	Year	Units	Grade	Cond	Phys.	Funct.	Sound Value
23 Frame Garage	0	840	0 0	0	0 %	0 %	
409 Concrete Pad	0	840	0 0	0	0 %	0 %	
21 Open Frame	0	200	0 0	0	0 %	0 %	
					%	%	
					%	%	
					%	%	
					%	%	
					%	%	
					%	%	
					%	%	

1.One Story Fram
2.Two Story Fram
3.Three Story Fr
4.1 & 1/2 Story
5.1 & 3/4 Story
6.2 & 1/2 Story
21.Open Frame Por
22.Encl Frame Por
23.Frame Garage
24.Frame Shed
25.Frame Bay Wind
26.1SFr Overhang
27.Unfin Basement
28.Unfinished Att
29.Finished Attic

Map Lot 010-018 | Account 20 | Location 410 TOWNHOUSE ROAD | Card 1 Of 1 | 9/12/2023

BRANN, REGINALD T
1294 EAST PITTSTON ROAD
PITTSTON ME 04345-5725

B5126P127 B5597P297

Previous Owner
COCO FRANK
410 TOWNHOUSE ROAD

WHITEFIELD ME 04353
Sale Date: 4/20/2017

Inspection Witnessed By:

X Date

No./Date	Description	Date Insp.

Notes:
12/31/20 REV VAC DEL OLD MH
'19- NAH ADD A S/V TRAVEL TRAILER AS A S/V 8' M.H.

Property Data

Neighborhood **1 Whitefield**

Tree Growth Year **0**

X Coordinate **0**

Y Coordinate **0**

Zone/Land Use **11 Residential**

Secondary Zone

Topography **2 Rolling**

1.Level	4.Below St	7.
2.Rolling	5.Low	8.
3.Above St	6.Swampy	9.

Utilities **4 Drilled Well** **6 Septic System**

1.OutHouse	4.Dr Well	7.Cesspool
2.PblcWtr	5.Dug Well	8.LakeDraw
3.PblcSewr	6.Septic	9.None

Street **1 Paved**

1.Paved	4.Proposed	7.
2.Semi Imp	5.Private	8.
3.Gravel	6.	9.None

0

0

Sale Data

Sale Date **4/20/2017**

Price **25,000**

Sale Type **2 Land & Buildings**

1.Land	4.Mfg unit	7.
2.L & B	5.Other	8.
3.Building	6.	9.

Financing **5 Private Finance**

1.Convent	4.Seller	7.
2.FHA/VA	5.Private	8.
3.Assumed	6.Cash	9.Unknown

Validity **1 Arms Length Sale**

1.Valid	4.Split	7.Changes
2.Related	5.Partial	8.Other
3.Distress	6.Exempt	9.

Verified **5 Public Record**

1.Buyer	4.Agent	7.Family
2.Seller	5.Pub Rec	8.Other
3.Lender	6.MLS	9.

Assessment Record

Year	Land	Buildings	Exempt	Total
2011	35,125	11,027	0	46,152
2012	35,125	11,027	0	46,152
2013	38,750	11,027	0	49,777
2014	38,750	11,027	0	49,777
2015	38,750	11,027	0	49,777
2016	38,750	11,027	0	49,777
2017	38,750	11,027	0	49,777
2018	38,750	11,027	0	49,777
2019	38,750	11,027	0	49,777
2020	38,750	11,827	0	50,577
2021	38,750	11,827	0	50,577
2022	38,750	11,027	0	49,777
2023	38,750	11,027	0	49,777
2024	38,750	11,027	0	49,777

Land Data

Front Foot

11.Base 100fft
12.Delta Triangle
13.Nabla Triangle
14.Sec 101to200ff
15.FF 201+Over

Square Foot

16.Regular Lot
17.Secondary Lot
18.Excess land
19.Condominium
20.Miscellaneous

Fract. Acre

21.Commercial Sit
22.Base Lot
23.A
Acres
24.B
25.Lakefront Site
26.D
27.Secondary Lot
28.Rear Land up t
29.Rear Land 5-20

Type	Effective Frontage	Effective Depth	Influence Factor	Influence Code
			%	
			%	
			%	
			%	
			%	
			%	
			%	
	Square Feet			
			%	
			%	
			%	
			%	
			%	
			%	
			%	
	Acreage/Sites			
22	1.50	100	%	0
28	2.50	100	%	0
47	1.00	100	%	0
45	1.00	100	%	0
			%	
			%	
			%	

Total Acreage 4.00

Influence Codes

1.Un-Buildable
2.Excess Frtg
3.Topography
4.Size/Shape
5.Access
6.Deed Restricti
7.OPEN SPACE
8.Code Restricti
9.Fract Share
Acres
30.Rear Land 20-5
31.Rear Land 50+
32.Tillable/Pastu
33.Frm/OpnBlue/Cr
34.Farm/Open Spac
35.Farm/Open Spac
36.Farm/Open Spac
37.Treegrowth SW
38.Treegrowth MW
39.Treegrowth HW
40.Wasteland/RP
41.G
42.Mobile Home Si
43.PublicWtr/Sept
44.PrivateWtr/Sep
45.Lot improvemen
46.Miscellaneous

Whitefield

Whitefield

Map Lot 010-018 | Account 20 | Location 410 TOWNHOUSE ROAD | Card 1 Of 1 | 9/12/2023

Building Style		
0.	4.Cape	8.Log
1.Conv.	5.Garrison	9.Other
2.Ranch	6.Split	10.Farnhou
3.R Ranch	7.Contemp	11.Mfg Dbl

Dwelling Units

Other Units

Stories		
1.1	4.1.5	7.
2.2	5.1.75	8.
3.3	6.2.5	9.

Exterior Walls		
0.	4.Asbestos	8.Concrete
1.Wood	5.Stucco	9.Other
2.Vin/Al	6.Brick	10.Wd Shgl
3.Compos.	7.Stone	11.Cement

Roof Surface		
1.Asphalt	4.Wood Sh	7.
2.Metal	5.Other	8.
3.Composit	6.	9.

SF Masonry Trim

OPEN-3-CUSTOM

OPEN-4-CUSTOM

Year Built

Year Remodeled

Foundation		
1.Concrete	4.Wood	7.
2.C Block	5.Slab	8.
3.Br/Stone	6.Piers	9.

Basement		
1.1/4 Bmt	4.Full Bmt	7.
2.1/2 Bmt	5.None	8.
3.3/4 Bmt	6.	9.None

Bsmt Gar # Cars

Wet Basement		
1.Dry	4.	7.
2.Damp	5.	8.
3.Wet	6.	9.

SF Bsmt Living

Fin Bsmt Grade

BASEMENT FLOOR

Heat Type **100%**		
0.	4.Steam	8.Fl/Wall
1.HWBB	5.FWA	9.No Heat
2.HWCI	6.GravWA	10.Rad/BB
3.H Pump	7.Electric	11.Monitor

Cool Type **0%**		
1.Refrig	4.W&C Air	7.
2.Evapor	5.Radheat	8.
3.H Pump	6.	9.None

Kitchen Style		
1.New/Remo	4.Obsolete	7.
2.Typical	5.	8.
3.Old Type	6.	9.None

Bath(s) Style		
1.New/Modr	4.Obsolete	7.
2.Typical	5.	8.
3.Old Type	6.	9.None

Rooms

Bedrooms

Full Baths

Half Baths

Addn Fixtures

Fireplaces

TRIO Software
A Division of Harris Computer Systems

Layout		
1.Typical	4.	7.
2.Inadeq	5.	8.
3.Horrid	6.	9.

Attic		
1.1/4 Fin	4.Full Fin	7.
2.1/2 Fin	5.Fl/Stair	8.
3.3/4 Fin	6.	9.None

Insulation		
1.Full	4.Minimal	7.
2.Heavy	5.Partial	8.
3.Capped	6.	9.None

Unfinished %

Grade & Factor		
1.E Grade	4.B Grade	7.
2.D Grade	5.A Grade	8.SC Grade
3.C Grade	6.AA Grade	9.Same

SQFT (Footprint)

Condition		
1.Poor	4.Avg	7.V G
2.Fair	5.Avg+	8.Exc
3.Avg-	6.Good	9.Same

Phys. % Good

Funct. % Good

Functional Code		
1.Incomp	4.	7.
2.O-Built	5.	8.Other
3.Damage	6.	9.None

Econ. % Good

Economic Code		
0.None	3.No Power	6.Bad Abut
1.Location	4.Generate	9.None
2.Encroach	5.SiteLimt	9.

Entrance Code **3 Information Only**		
1.Interior	4.Vacant	7.
2.Refusal	5.Estimate	8.
3.Informed	6.	9.

Information Code **3 Tenant**		
1.Owner	4.Agent	7.
2.Relative	5.Estimate	8.
3.Tenant	6.Other	9.

Date Inspected 4/27/2004

Additions, Outbuildings & Improvements

Type	Year	Units	Grade	Cond	Phys.	Funct.	Sound Value
997 12Mobile Home	1976	12x72	3 100	4	0 %	100 %	
22 Encl Frame Porch	2004	200	3 100	4	0 %	100 %	
24 Frame Shed	2001	128	2 100	3	0 %	100 %	
					%	%	
					%	%	
					%	%	
					%	%	
					%	%	
					%	%	
					%	%	

1.One Story Fram
2.Two Story Fram
3.Three Story Fr
4.1 & 1/2 Story
5.1 & 3/4 Story
6.2 & 1/2 Story
21.Open Frame Por
22.Encl Frame Por
23.Frame Garage
24.Frame Shed
25.Frame Bay Wind
26.1SFr Overhang
27.Unfin Basement
28.Unfinished Att
29.Finished Attic

Map Lot 025-001 Account 1654 Location 18 NORTHEAST LANE Card 1 Of 1 9/12/2023

BRANN, ROBERT
BRANN, FAITH
PO BOX 32
COOPERS MILLS ME 04341

B868P270

Property Data

Neighborhood **1 Whitefield**

Tree Growth Year **0**

X Coordinate **0**

Y Coordinate **0**

Zone/Land Use **11 Residential**

Secondary Zone

Topography **2 Rolling**

1.Level	4.Below St	7.
2.Rolling	5.Low	8.
3.Above St	6.Swampy	9.

Utilities **4 Drilled Well** **6 Septic System**

1.OutHouse	4.Dr Well	7.Cesspool
2.PblcWtr	5.Dug Well	8.LakeDraw
3.PblcSewr	6.Septic	9.None

Street **1 Paved**

1.Paved	4.Proposed	7.
2.Semi Imp	5.Private	8.
3.Gravel	6.	9.None

0

0

Sale Data

Sale Date

Price

Sale Type

1.Land	4.Mfg unit	7.
2.L & B	5.Other	8.
3.Building	6.	9.

Financing

1.Convent	4.Seller	7.
2.FHA/VA	5.Private	8.
3.Assumed	6.Cash	9.Unknown

Validity

1.Valid	4.Split	7.Changes
2.Related	5.Partial	8.Other
3.Distress	6.Exempt	9.

Verified

1.Buyer	4.Agent	7.Family
2.Seller	5.Pub Rec	8.Other
3.Lender	6.MLS	9.

Assessment Record

Year	Land	Buildings	Exempt	Total
2011	40,493	101,997	10,000	132,490
2012	40,493	101,997	10,000	132,490
2013	47,210	101,997	10,000	139,207
2014	47,210	61,930	10,000	99,140
2015	47,210	61,930	10,000	99,140
2016	47,210	61,930	10,000	99,140
2017	47,210	61,930	15,000	94,140
2018	47,210	61,930	20,000	89,140
2019	47,210	61,930	20,000	89,140
2020	47,210	61,930	20,000	89,140
2021	47,210	61,930	25,000	84,140
2022	47,210	61,930	24,500	84,640
2023	47,210	61,844	23,000	86,054
2024	47,210	61,844	19,000	90,054

Land Data

Front Foot	Type	Effective Frontage	Effective Depth	Influence Factor	Influence Code
11.Base 100fft				%	
12.Delta Triangle				%	
13.Nabla Triangle				%	
14.Sec 101to200ff				%	
15.FF 201+Over				%	
				%	
				%	
Square Foot		**Square Feet**			
16.Regular Lot				%	
17.Secondary Lot				%	
18.Excess land				%	
19.Condominium				%	
20.Miscellaneous				%	
				%	
				%	
Fract. Acre		**Acreage/Sites**			
21.Commercial Sit	22	1.50	100	%	0
22.Base Lot	28	3.50	100	%	0
23.A	45	1.00	100	%	0
Acres	29	14.95	100	%	0
24.B				%	
25.Lakefront Site				%	
26.D				%	
27.Secondary Lot					
28.Rear Land up t					
29.Rear Land 5-20					

Total Acreage 19.95

Influence Codes

1.Un-Buildable
2.Excess Frtg
3.Topography
4.Size/Shape
5.Access
6.Deed Restricti
7.OPEN SPACE
8.Code Restricti
9.Fract Share

Acres

30.Rear Land 20-5
31.Rear Land 50+
32.Tillable/Pastu
33.Frm/OpnBlue/Cr
34.Farm/Open Spac
35.Farm/Open Spac
36.Farm/Open Spac
37.Treegrowth SW
38.Treegrowth MW
39.Treegrowth HW
40.Wasteland/RP
41.G
42.Mobile Home Si
43.PublicWtr/Sept
44.PrivateWtr/Sep
45.Lot improvemen
46.Miscellaneous

Inspection Witnessed By:

X Date

No./Date	Description	Date Insp.

Notes:

11/9/21 REV W/MR- REMOVE ADDITIONAL FIXTURE, ADD SHEDS (VERY LITTLE VALUE).

Whitefield

Whitefield

Map Lot 025-001 | Account 1654 | Location 18 NORTHEAST LANE | Card 1 Of 1 | 9/12/2023

Building Style **11**		
0.	4.Cape	8.Log
1.Conv.	5.Garrison	9.Other
2.Ranch	6.Split	10.Farnhou
3.R Ranch	7.Contemp	11.Mfg Dbl
Dwelling Units **1**		
Other Units **0**		
Stories **1 One Story**		
1.1	4.1.5	7.
2.2	5.1.75	8.
3.3	6.2.5	9.
Exterior Walls **2 Vinyl/Aluminum**		
0.	4.Asbestos	8.Concrete
1.Wood	5.Stucco	9.Other
2.Vin/Al	6.Brick	10.Wd Shgl
3.Compos.	7.Stone	11.Cement
Roof Surface **1 Asphalt Shingles**		
1.Asphalt	4.Wood Sh	7.
2.Metal	5.Other	8.
3.Composit	6.	9.
SF Masonry Trim **0**		
OPEN-3-CUSTOM **0**		
OPEN-4-CUSTOM **0**		
Year Built **2000**		
Year Remodeled **0**		
Foundation **5 Concrete Slab**		
1.Concrete	4.Wood	7.
2.C Block	5.Slab	8.
3.Br/Stone	6.Piers	9.
Basement **9 No Basement**		
1.1/4 Bmt	4.Full Bmt	7.
2.1/2 Bmt	5.None	8.
3.3/4 Bmt	6.	9.None
Bsmt Gar # Cars **0**		
Wet Basement **9 No Basement**		
1.Dry	4.	7.
2.Damp	5.	8.
3.Wet	6.	9.

SF Bsmt Living **0**		
Fin Bsmt Grade **0 0**		
BASEMENT FLOOR **0**		
Heat Type **100% 5 Forced Warm Air**		
0.	4.Steam	8.Fl/Wall
1.HWBB	5.FWA	9.No Heat
2.HWCI	6.GravWA	10.Rad/BB
3.H Pump	7.Electric	11.Monitor
Cool Type **0% 9 None**		
1.Refrig	4.W&C Air	7.
2.Evapor	5.Radheat	8.
3.H Pump	6.	9.None
Kitchen Style **1 New/Remodeled**		
1.New/Remo	4.Obsolete	7.
2.Typical	5.	8.
3.Old Type	6.	9.None
Bath(s) Style **1 New/modern**		
1.New/Modr	4.Obsolete	7.
2.Typical	5.	8.
3.Old Type	6.	9.None
# Rooms **4**		
# Bedrooms **2**		
# Full Baths **1**		
# Half Baths **1**		
# Addn Fixtures **0**		
# Fireplaces **0**		

TRIO Software
A Division of Harris Computer Systems

Layout **1 Typical**		
1.Typical	4.	7.
2.Inadeq	5.	8.
3.Horrid	6.	9.
Attic **9 None**		
1.1/4 Fin	4.Full Fin	7.
2.1/2 Fin	5.Fl/Stair	8.
3.3/4 Fin	6.	9.None
Insulation **1 Full**		
1.Full	4.Minimal	7.
2.Heavy	5.Partial	8.
3.Capped	6.	9.None
Unfinished % **0%**		
Grade & Factor **3 Average 100%**		
1.E Grade	4.B Grade	7.
2.D Grade	5.A Grade	8.SC Grade
3.C Grade	6.AA Grade	9.Same
SQFT (Footprint) **1232**		
Condition **4 Average**		
1.Poor	4.Avg	7.V G
2.Fair	5.Avg+	8.Exc
3.Avg-	6.Good	9.Same
Phys. % Good **0%**		
Funct. % Good **100%**		
Functional Code **9 None**		
1.Incomp	4.	7.
2.O-Built	5.	8.Other
3.Damage	6.	9.None
Econ. % Good **100%**		
Economic Code **None**		
0.None	3.No Power	6.Bad Abut
1.Location	4.Generate	9.None
2.Encroach	5.SiteLimt	9.
Entrance Code **1 Interior Inspect**		
1.Interior	4.Vacant	7.
2.Refusal	5.Estimate	8.
3.Informed	6.	9.
Information Code **1 Owner**		
1.Owner	4.Agent	7.
2.Relative	5.Estimate	8.
3.Tenant	6.Other	9.

Date Inspected

Additions, Outbuildings & Improvements

Type	Year	Units	Grade	Cond	Phys.	Funct.	Sound Value
409 Concrete Pad	2000	1232	3 100	4	0 %	100 %	
68 Wood Deck	0				%	%	200
68 Wood Deck	0				%	%	200
24 Frame Shed	0	380	1 100	1	0 %	50 %	
24 Frame Shed	0				%	%	200
					%	%	
					%	%	
					%	%	
					%	%	
					%	%	

1.One Story Fram
2.Two Story Fram
3.Three Story Fr
4.1 & 1/2 Story
5.1 & 3/4 Story
6.2 & 1/2 Story
21.Open Frame Por
22.Encl Frame Por
23.Frame Garage
24.Frame Shed
25.Frame Bay Wind
26.1SFr Overhang
27.Unfin Basement
28.Unfinished Att
29.Finished Attic

Map Lot 025-001-A | Account 1726 | Location 13 NORTHEAST LANE | Card 1 Of 1 | 9/12/2023

BRANN, ROBERT A JR HEIRS OF
BRANN, KRISTY J HEIRS OF
PO BOX 32
COOPERS MILLS ME 04341

B3272P199

Property Data

Neighborhood **1 Whitefield**

Tree Growth Year **0**

X Coordinate **0**

Y Coordinate **0**

Zone/Land Use **11 Residential**

Secondary Zone

Topography **2 Rolling**

1.Level	4.Below St	7.
2.Rolling	5.Low	8.
3.Above St	6.Swampy	9.

Utilities **4 Drilled Well** **6 Septic System**

1.OutHouse	4.Dr Well	7.Cesspool
2.PblcWtr	5.Dug Well	8.LakeDraw
3.PblcSewr	6.Septic	9.None

Street **1 Paved**

1.Paved	4.Proposed	7.
2.Semi Imp	5.Private	8.
3.Gravel	6.	9.None

0

0

Sale Data

Sale Date

Price

Sale Type

1.Land	4.Mfg unit	7.
2.L & B	5.Other	8.
3.Building	6.	9.

Financing

1.Convent	4.Seller	7.
2.FHA/VA	5.Private	8.
3.Assumed	6.Cash	9.Unknown

Validity

1.Valid	4.Split	7.Changes
2.Related	5.Partial	8.Other
3.Distress	6.Exempt	9.

Verified

1.Buyer	4.Agent	7.Family
2.Seller	5.Pub Rec	8.Other
3.Lender	6.MLS	9.

Assessment Record

Year	Land	Buildings	Exempt	Total
2011	35,358	85,044	0	120,402
2012	35,358	85,044	0	120,402
2013	40,890	85,044	0	125,934
2014	40,890	23,382	0	64,272
2015	40,890	23,382	0	64,272
2016	40,890	23,382	0	64,272
2017	40,890	23,382	0	64,272
2018	40,890	23,382	0	64,272
2019	40,890	23,382	0	64,272
2020	40,890	23,382	0	64,272
2021	40,890	23,382	0	64,272
2022	40,890	23,382	0	64,272
2023	40,890	21,647	0	62,537
2024	40,890	21,647	0	62,537

Land Data

Front Foot	Type	Effective Frontage	Effective Depth	Influence Factor	Influence Code
11.Base 100fft				%	
12.Delta Triangle				%	
13.Nabla Triangle				%	
14.Sec 101to200ff				%	
15.FF 201+Over				%	
				%	
				%	
Square Foot		**Square Feet**			
16.Regular Lot				%	
17.Secondary Lot				%	
18.Excess land				%	
19.Condominium				%	
20.Miscellaneous				%	
				%	
				%	
Fract. Acre		**Acreage/Sites**			
21.Commercial Sit	22	1.50	100	%	0
22.Base Lot	28	3.50	100	%	0
23.A	45	1.00	100	%	0
Acres	29	7.05	100	%	0
24.B				%	
25.Lakefront Site				%	
26.D				%	
27.Secondary Lot					
28.Rear Land up t					
29.Rear Land 5-20					

Total Acreage 12.05

Influence Codes

1.Un-Buildable
2.Excess Frtg
3.Topography
4.Size/Shape
5.Access
6.Deed Restricti
7.OPEN SPACE
8.Code Restricti
9.Fract Share

Acres

30.Rear Land 20-5
31.Rear Land 50+
32.Tillable/Pastu
33.Frm/OpnBlue/Cr
34.Farm/Open Spac
35.Farm/Open Spac
36.Farm/Open Spac
37.Treegrowth SW
38.Treegrowth MW
39.Treegrowth HW
40.Wasteland/RP
41.G
42.Mobile Home Si
43.PublicWtr/Sept
44.PrivateWtr/Sep
45.Lot improvemen
46.Miscellaneous

Inspection Witnessed By:

X Date

No./Date	Description	Date Insp.

Notes:

11/9/21 REV W/MR AT LOT 1- ADJ FUNC GAR (INC AND SIZE).

Whitefield

Whitefield

Map Lot 025-001-A | Account 1726 | Location 13 NORTHEAST LANE | Card 1 Of 1 | 9/12/2023

Building Style		
0.	4.Cape	8.Log
1.Conv.	5.Garrison	9.Other
2.Ranch	6.Split	10.Farnhou
3.R Ranch	7.Contemp	11.Mfg Dbl

Dwelling Units

Other Units

Stories		
1.1	4.1.5	7.
2.2	5.1.75	8.
3.3	6.2.5	9.

Exterior Walls		
0.	4.Asbestos	8.Concrete
1.Wood	5.Stucco	9.Other
2.Vin/Al	6.Brick	10.Wd Shgl
3.Compos.	7.Stone	11.Cement

Roof Surface		
1.Asphalt	4.Wood Sh	7.
2.Metal	5.Other	8.
3.Composit	6.	9.

SF Masonry Trim

OPEN-3-CUSTOM

OPEN-4-CUSTOM

Year Built

Year Remodeled

Foundation		
1.Concrete	4.Wood	7.
2.C Block	5.Slab	8.
3.Br/Stone	6.Piers	9.

Basement		
1.1/4 Bmt	4.Full Bmt	7.
2.1/2 Bmt	5.None	8.
3.3/4 Bmt	6.	9.None

Bsmt Gar # Cars

Wet Basement		
1.Dry	4.	7.
2.Damp	5.	8.
3.Wet	6.	9.

SF Bsmt Living

Fin Bsmt Grade

BASEMENT FLOOR

Heat Type **100%**		
0.	4.Steam	8.Fl/Wall
1.HWBB	5.FWA	9.No Heat
2.HWCI	6.GravWA	10.Rad/BB
3.H Pump	7.Electric	11.Monitor

Cool Type **0%**		
1.Refrig	4.W&C Air	7.
2.Evapor	5.Radheat	8.
3.H Pump	6.	9.None

Kitchen Style		
1.New/Remo	4.Obsolete	7.
2.Typical	5.	8.
3.Old Type	6.	9.None

Bath(s) Style		
1.New/Modr	4.Obsolete	7.
2.Typical	5.	8.
3.Old Type	6.	9.None

Rooms

Bedrooms

Full Baths

Half Baths

Addn Fixtures

Fireplaces

TRIO Software
A Division of Harris Computer Systems

Layout		
1.Typical	4.	7.
2.Inadeq	5.	8.
3.Horrid	6.	9.

Attic		
1.1/4 Fin	4.Full Fin	7.
2.1/2 Fin	5.Fl/Stair	8.
3.3/4 Fin	6.	9.None

Insulation		
1.Full	4.Minimal	7.
2.Heavy	5.Partial	8.
3.Capped	6.	9.None

Unfinished %

Grade & Factor		
1.E Grade	4.B Grade	7.
2.D Grade	5.A Grade	8.SC Grade
3.C Grade	6.AA Grade	9.Same

SQFT (Footprint)

Condition		
1.Poor	4.Avg	7.V G
2.Fair	5.Avg+	8.Exc
3.Avg-	6.Good	9.Same

Phys. % Good

Funct. % Good

Functional Code		
1.Incomp	4.	7.
2.O-Built	5.	8.Other
3.Damage	6.	9.None

Econ. % Good

Economic Code		
0.None	3.No Power	6.Bad Abut
1.Location	4.Generate	9.None
2.Encroach	5.SiteLimt	9.

Entrance Code **1 Interior Inspect**		
1.Interior	4.Vacant	7.
2.Refusal	5.Estimate	8.
3.Informed	6.	9.

Information Code **1 Owner**		
1.Owner	4.Agent	7.
2.Relative	5.Estimate	8.
3.Tenant	6.Other	9.

Date Inspected

Additions, Outbuildings & Improvements

Type	Year	Units	Grade	Cond	Phys.	Funct.	Sound Value
409 Concrete Pad	2005	1904	3 100	4	0 %	100 %	
43 2S Frame Garage	2009	1280	4 100	4	0 %	85 %	
24 Frame Shed	0				%	%	1,000
					%	%	
					%	%	
					%	%	
					%	%	
					%	%	
					%	%	
					%	%	

1.One Story Fram
2.Two Story Fram
3.Three Story Fr
4.1 & 1/2 Story
5.1 & 3/4 Story
6.2 & 1/2 Story
21.Open Frame Por
22.Encl Frame Por
23.Frame Garage
24.Frame Shed
25.Frame Bay Wind
26.1SFr Overhang
27.Unfin Basement
28.Unfinished Att
29.Finished Attic

Map Lot 018-037-04 Account 1912 Location MARINE LANE Card 1 Of 1 9/12/2023

BRANN, RONNIE
19 ERSKINE ROAD
WINDSOR ME 04363

B5100P221

Property Data

Neighborhood **1 Whitefield**

Tree Growth Year **0**

X Coordinate **0**

Y Coordinate **0**

Zone/Land Use **11 Residential**

Secondary Zone

Topography **1 Level** **9**

1.Level	4.Below St	7.
2.Rolling	5.Low	8.
3.Above St	6.Swampy	9.

Utilities **4 Drilled Well** **6 Septic System**

1.OutHouse	4.Dr Well	7.Cesspool
2.PblcWtr	5.Dug Well	8.LakeDraw
3.PblcSewr	6.Septic	9.None

Street **9 None**

1.Paved	4.Proposed	7.
2.Semi Imp	5.Private	8.
3.Gravel	6.	9.None

0

0

Sale Data

Sale Date

Price

Sale Type

1.Land	4.Mfg unit	7.
2.L & B	5.Other	8.
3.Building	6.	9.

Financing

1.Convent	4.Seller	7.
2.FHA/VA	5.Private	8.
3.Assumed	6.Cash	9.Unknown

Validity

1.Valid	4.Split	7.Changes
2.Related	5.Partial	8.Other
3.Distress	6.Exempt	9.

Verified

1.Buyer	4.Agent	7.Family
2.Seller	5.Pub Rec	8.Other
3.Lender	6.MLS	9.

Assessment Record

Year	Land	Buildings	Exempt	Total
2017	33,900	0	0	33,900
2018	33,900	0	0	33,900
2019	33,900	0	0	33,900
2020	33,900	0	0	33,900
2021	33,900	0	0	33,900
2022	33,900	0	0	33,900
2023	33,900	0	0	33,900
2024	33,900	0	0	33,900

Land Data

Front Foot	Type	Effective Frontage	Effective Depth	Influence Factor	Influence Code
11.Base 100fft				%	
12.Delta Triangle				%	
13.Nabla Triangle				%	
14.Sec 101to200ff				%	
15.FF 201+Over				%	
				%	
				%	
Square Foot		**Square Feet**			
16.Regular Lot				%	
17.Secondary Lot				%	
18.Excess land				%	
19.Condominium				%	
20.Miscellaneous				%	
				%	
				%	
Fract. Acre		**Acreage/Sites**			
21.Commercial Sit	22	1.50	100	%	0
22.Base Lot	28	2.60	100	%	0
23.A	45	1.00	100	%	0
Acres				%	
24.B				%	
25.Lakefront Site				%	
26.D				%	
27.Secondary Lot				%	
28.Rear Land up t					
29.Rear Land 5-20					

Total Acreage 4.10

Influence Codes

1.Un-Buildable
2.Excess Frtg
3.Topography
4.Size/Shape
5.Access
6.Deed Restricti
7.OPEN SPACE
8.Code Restricti
9.Fract Share
Acres
30.Rear Land 20-5
31.Rear Land 50+
32.Tillable/Pastu
33.Frm/OpnBlue/Cr
34.Farm/Open Spac
35.Farm/Open Spac
36.Farm/Open Spac
37.Treegrowth SW
38.Treegrowth MW
39.Treegrowth HW
40.Wasteland/RP
41.G
42.Mobile Home Si
43.PublicWtr/Sept
44.PrivateWtr/Sep
45.Lot improvemen
46.Miscellaneous

Inspection Witnessed By:

X Date

No./Date	Description	Date Insp.

Notes:

Whitefield

Whitefield

Map Lot 018-037-04 | Account 1912 | Location MARINE LANE | Card 1 Of 1 | 9/12/2023

Building Style		
0.	4.Cape	8.Log
1.Conv.	5.Garrison	9.Other
2.Ranch	6.Split	10.Farnhou
3.R Ranch	7.Contemp	11.Mfg Dbl

Dwelling Units
Other Units

Stories		
1.1	4.1.5	7.
2.2	5.1.75	8.
3.3	6.2.5	9.

Exterior Walls		
0.	4.Asbestos	8.Concrete
1.Wood	5.Stucco	9.Other
2.Vin/Al	6.Brick	10.Wd Shgl
3.Compos.	7.Stone	11.Cement

Roof Surface		
1.Asphalt	4.Wood Sh	7.
2.Metal	5.Other	8.
3.Composit	6.	9.

SF Masonry Trim
OPEN-3-CUSTOM
OPEN-4-CUSTOM
Year Built
Year Remodeled

Foundation		
1.Concrete	4.Wood	7.
2.C Block	5.Slab	8.
3.Br/Stone	6.Piers	9.

Basement		
1.1/4 Bmt	4.Full Bmt	7.
2.1/2 Bmt	5.None	8.
3.3/4 Bmt	6.	9.None

Bsmt Gar # Cars

Wet Basement		
1.Dry	4.	7.
2.Damp	5.	8.
3.Wet	6.	9.

SF Bsmt Living
Fin Bsmt Grade
BASEMENT FLOOR

Heat Type **100%**		
0.	4.Steam	8.Fl/Wall
1.HWBB	5.FWA	9.No Heat
2.HWCI	6.GravWA	10.Rad/BB
3.H Pump	7.Electric	11.Monitor

Cool Type **0%**		
1.Refrig	4.W&C Air	7.
2.Evapor	5.Radheat	8.
3.H Pump	6.	9.None

Kitchen Style		
1.New/Remo	4.Obsolete	7.
2.Typical	5.	8.
3.Old Type	6.	9.None

Bath(s) Style		
1.New/Modr	4.Obsolete	7.
2.Typical	5.	8.
3.Old Type	6.	9.None

Rooms
Bedrooms
Full Baths
Half Baths
Addn Fixtures
Fireplaces

TRIO Software
A Division of Harris Computer Systems

Layout		
1.Typical	4.	7.
2.Inadeq	5.	8.
3.Horrid	6.	9.

Attic		
1.1/4 Fin	4.Full Fin	7.
2.1/2 Fin	5.Fl/Stair	8.
3.3/4 Fin	6.	9.None

Insulation		
1.Full	4.Minimal	7.
2.Heavy	5.Partial	8.
3.Capped	6.	9.None

Unfinished %

Grade & Factor		
1.E Grade	4.B Grade	7.
2.D Grade	5.A Grade	8.SC Grade
3.C Grade	6.AA Grade	9.Same

SQFT (Footprint)

Condition		
1.Poor	4.Avg	7.V G
2.Fair	5.Avg+	8.Exc
3.Avg-	6.Good	9.Same

Phys. % Good
Funct. % Good

Functional Code		
1.Incomp	4.	7.
2.O-Built	5.	8.Other
3.Damage	6.	9.None

Econ. % Good

Economic Code		
0.None	3.No Power	6.Bad Abut
1.Location	4.Generate	9.None
2.Encroach	5.SiteLimt	9.

Entrance Code **0**		
1.Interior	4.Vacant	7.
2.Refusal	5.Estimate	8.
3.Informed	6.	9.

Information Code **0**		
1.Owner	4.Agent	7.
2.Relative	5.Estimate	8.
3.Tenant	6.Other	9.

Date Inspected

Additions, Outbuildings & Improvements

Type	Year	Units	Grade	Cond	Phys.	Funct.	Sound Value
					%	%	
					%	%	
					%	%	
					%	%	
					%	%	
					%	%	
					%	%	
					%	%	
					%	%	
					%	%	

1.One Story Fram
2.Two Story Fram
3.Three Story Fr
4.1 & 1/2 Story
5.1 & 3/4 Story
6.2 & 1/2 Story
21.Open Frame Por
22.Encl Frame Por
23.Frame Garage
24.Frame Shed
25.Frame Bay Wind
26.1SFr Overhang
27.Unfin Basement
28.Unfinished Att
29.Finished Attic

Map Lot 018-037-03 Account 1911 Location MARINE LANE Card 1 Of 1 9/12/2023

BRANN, SCOT
242 AUGUSTA-ROCKLAND ROAD
WINDSOR ME 04363

B5100P237

Previous Owner

Whitefield ME 04353
Sale Date: 3/31/2017

Inspection Witnessed By:

X Date

No./Date	Description	Date Insp.

Notes:

Whitefield

Property Data

Neighborhood **1 Whitefield**

Tree Growth Year **0**

X Coordinate **0**

Y Coordinate **0**

Zone/Land Use **11 Residential**

Secondary Zone

Topography **1 Level** **9**

1.Level	4.Below St	7.
2.Rolling	5.Low	8.
3.Above St	6.Swampy	9.

Utilities **4 Drilled Well** **6 Septic System**

1.OutHouse	4.Dr Well	7.Cesspool
2.PblcWtr	5.Dug Well	8.LakeDraw
3.PblcSewr	6.Septic	9.None

Street **9 None**

1.Paved	4.Proposed	7.
2.Semi Imp	5.Private	8.
3.Gravel	6.	9.None

0

0

Sale Data

Sale Date

Price

Sale Type

1.Land	4.Mfg unit	7.
2.L & B	5.Other	8.
3.Building	6.	9.

Financing

1.Convent	4.Seller	7.
2.FHA/VA	5.Private	8.
3.Assumed	6.Cash	9.Unknown

Validity

1.Valid	4.Split	7.Changes
2.Related	5.Partial	8.Other
3.Distress	6.Exempt	9.

Verified

1.Buyer	4.Agent	7.Family
2.Seller	5.Pub Rec	8.Other
3.Lender	6.MLS	9.

Assessment Record

Year	Land	Buildings	Exempt	Total
2017	32,100	0	0	32,100
2018	32,100	0	0	32,100
2019	32,100	0	0	32,100
2020	32,100	0	0	32,100
2021	32,100	0	0	32,100
2022	32,100	0	0	32,100
2023	32,100	0	0	32,100
2024	32,100	0	0	32,100

Land Data

Front Foot	Type	Effective Frontage	Effective Depth	Influence Factor	Influence Code
11.Base 100fft				%	
12.Delta Triangle				%	
13.Nabla Triangle				%	
14.Sec 101to200ff				%	
15.FF 201+Over				%	
				%	
				%	
Square Foot		**Square Feet**			
16.Regular Lot				%	
17.Secondary Lot				%	
18.Excess land				%	
19.Condominium				%	
20.Miscellaneous				%	
				%	
				%	
Fract. Acre		**Acreage/Sites**			
21.Commercial Sit	22	1.50	100	%	0
22.Base Lot	28	1.40	100	%	0
23.A	45	1.00	100	%	0
Acres				%	
24.B				%	
25.Lakefront Site				%	
26.D				%	
27.Secondary Lot				%	
28.Rear Land up t					
29.Rear Land 5-20					

Total Acreage 2.90

Influence Codes

1.Un-Buildable
2.Excess Frtg
3.Topography
4.Size/Shape
5.Access
6.Deed Restricti
7.OPEN SPACE
8.Code Restricti
9.Fract Share
Acres
30.Rear Land 20-5
31.Rear Land 50+
32.Tillable/Pastu
33.Frm/OpnBlue/Cr
34.Farm/Open Spac
35.Farm/Open Spac
36.Farm/Open Spac
37.Treegrowth SW
38.Treegrowth MW
39.Treegrowth HW
40.Wasteland/RP
41.G
42.Mobile Home Si
43.PublicWtr/Sept
44.PrivateWtr/Sep
45.Lot improvemen
46.Miscellaneous

Whitefield

Map Lot 018-037-03 | Account 1911 | Location MARINE LANE | Card 1 Of 1 | 9/12/2023

Building Style		
0.	4.Cape	8.Log
1.Conv.	5.Garrison	9.Other
2.Ranch	6.Split	10.Farnhou
3.R Ranch	7.Contemp	11.Mfg Dbl

Dwelling Units

Other Units

Stories		
1.1	4.1.5	7.
2.2	5.1.75	8.
3.3	6.2.5	9.

Exterior Walls		
0.	4.Asbestos	8.Concrete
1.Wood	5.Stucco	9.Other
2.Vin/Al	6.Brick	10.Wd Shgl
3.Compos.	7.Stone	11.Cement

Roof Surface		
1.Asphalt	4.Wood Sh	7.
2.Metal	5.Other	8.
3.Composit	6.	9.

SF Masonry Trim

OPEN-3-CUSTOM

OPEN-4-CUSTOM

Year Built

Year Remodeled

Foundation		
1.Concrete	4.Wood	7.
2.C Block	5.Slab	8.
3.Br/Stone	6.Piers	9.

Basement		
1.1/4 Bmt	4.Full Bmt	7.
2.1/2 Bmt	5.None	8.
3.3/4 Bmt	6.	9.None

Bsmt Gar # Cars

Wet Basement		
1.Dry	4.	7.
2.Damp	5.	8.
3.Wet	6.	9.

SF Bsmt Living

Fin Bsmt Grade

BASEMENT FLOOR

Heat Type **100%**		
0.	4.Steam	8.Fl/Wall
1.HWBB	5.FWA	9.No Heat
2.HWCI	6.GravWA	10.Rad/BB
3.H Pump	7.Electric	11.Monitor

Cool Type **0%**		
1.Refrig	4.W&C Air	7.
2.Evapor	5.Radheat	8.
3.H Pump	6.	9.None

Kitchen Style		
1.New/Remo	4.Obsolete	7.
2.Typical	5.	8.
3.Old Type	6.	9.None

Bath(s) Style		
1.New/Modr	4.Obsolete	7.
2.Typical	5.	8.
3.Old Type	6.	9.None

Rooms

Bedrooms

Full Baths

Half Baths

Addn Fixtures

Fireplaces

TRIO Software
A Division of Harris Computer Systems

Layout		
1.Typical	4.	7.
2.Inadeq	5.	8.
3.Horrid	6.	9.

Attic		
1.1/4 Fin	4.Full Fin	7.
2.1/2 Fin	5.Fl/Stair	8.
3.3/4 Fin	6.	9.None

Insulation		
1.Full	4.Minimal	7.
2.Heavy	5.Partial	8.
3.Capped	6.	9.None

Unfinished %

Grade & Factor		
1.E Grade	4.B Grade	7.
2.D Grade	5.A Grade	8.SC Grade
3.C Grade	6.AA Grade	9.Same

SQFT (Footprint)

Condition		
1.Poor	4.Avg	7.V G
2.Fair	5.Avg+	8.Exc
3.Avg-	6.Good	9.Same

Phys. % Good

Funct. % Good

Functional Code		
1.Incomp	4.	7.
2.O-Built	5.	8.Other
3.Damage	6.	9.None

Econ. % Good

Economic Code		
0.None	3.No Power	6.Bad Abut
1.Location	4.Generate	9.None
2.Encroach	5.SiteLimt	9.

Entrance Code **0**		
1.Interior	4.Vacant	7.
2.Refusal	5.Estimate	8.
3.Informed	6.	9.

Information Code **0**		
1.Owner	4.Agent	7.
2.Relative	5.Estimate	8.
3.Tenant	6.Other	9.

Date Inspected

Additions, Outbuildings & Improvements

Type	Year	Units	Grade	Cond	Phys.	Funct.	Sound Value
					%	%	
					%	%	
					%	%	
					%	%	
					%	%	
					%	%	
					%	%	
					%	%	
					%	%	
					%	%	

1.One Story Fram
2.Two Story Fram
3.Three Story Fr
4.1 & 1/2 Story
5.1 & 3/4 Story
6.2 & 1/2 Story
21.Open Frame Por
22.Encl Frame Por
23.Frame Garage
24.Frame Shed
25.Frame Bay Wind
26.1SFr Overhang
27.Unfin Basement
28.Unfinished Att
29.Finished Attic

Map Lot 018-038-A | Account 1768 | Location WINDSOR TOWN LINE | Card 1 Of 1 | 9/12/2023

BRANN, SCOT M
242 AUGUSTA-ROCKLAND ROAD
WINDSOR ME 04363

B4504P39

Previous Owner
BRANN RICHARD A.
37 BRANN ROAD

WINDSOR ME 04363
Sale Date: 3/19/2012

Inspection Witnessed By:

X Date

No./Date	Description	Date Insp.

Notes:

Whitefield

Property Data

Neighborhood **1 Whitefield**

Tree Growth Year **0**

X Coordinate **0**

Y Coordinate **0**

Zone/Land Use **11 Residential**

Secondary Zone

Topography **2 Rolling**

1.Level	4.Below St	7.
2.Rolling	5.Low	8.
3.Above St	6.Swampy	9.

Utilities **4 Drilled Well** **6 Septic System**

1.OutHouse	4.Dr Well	7.Cesspool
2.PblcWtr	5.Dug Well	8.LakeDraw
3.PblcSewr	6.Septic	9.None

Street **3 Gravel**

1.Paved	4.Proposed	7.
2.Semi Imp	5.Private	8.
3.Gravel	6.	9.None

0

0

Sale Data

Sale Date **3/19/2012**

Price **23,505**

Sale Type **1 Land Only**

1.Land	4.Mfg unit	7.
2.L & B	5.Other	8.
3.Building	6.	9.

Financing **9 Unknown**

1.Convent	4.Seller	7.
2.FHA/VA	5.Private	8.
3.Assumed	6.Cash	9.Unknown

Validity **2 Related Parties**

1.Valid	4.Split	7.Changes
2.Related	5.Partial	8.Other
3.Distress	6.Exempt	9.

Verified **5 Public Record**

1.Buyer	4.Agent	7.Family
2.Seller	5.Pub Rec	8.Other
3.Lender	6.MLS	9.

Assessment Record

Year	Land	Buildings	Exempt	Total
2011	23,505	0	0	23,505
2012	23,505	0	0	23,505
2013	28,610	0	0	28,610
2014	28,610	0	0	28,610
2015	28,610	0	0	28,610
2016	28,610	0	0	28,610
2017	28,610	0	0	28,610
2018	28,610	0	0	28,610
2019	28,610	0	0	28,610
2020	28,610	0	0	28,610
2021	28,610	0	0	28,610
2022	28,610	0	0	28,610
2023	28,610	0	0	28,610
2024	28,610	0	0	28,610

Land Data

Front Foot	Type	Effective Frontage	Effective Depth	Influence Factor	Influence Code
11.Base 100fft				%	
12.Delta Triangle				%	
13.Nabla Triangle				%	
14.Sec 101to200ff				%	
15.FF 201+Over				%	
				%	
				%	
Square Foot		**Square Feet**			
16.Regular Lot				%	
17.Secondary Lot				%	
18.Excess land				%	
19.Condominium				%	
20.Miscellaneous				%	
				%	
				%	
Fract. Acre		**Acreage/Sites**			
21.Commercial Sit	22	1.50	100	%	0
22.Base Lot	28	3.50	100	%	0
23.A	29	4.20	100	%	0
Acres				%	
24.B				%	
25.Lakefront Site				%	
26.D				%	
27.Secondary Lot				%	
28.Rear Land up t					
29.Rear Land 5-20					

Total Acreage 9.20

Influence Codes

1.Un-Buildable
2.Excess Frtg
3.Topography
4.Size/Shape
5.Access
6.Deed Restricti
7.OPEN SPACE
8.Code Restricti
9.Fract Share
Acres
30.Rear Land 20-5
31.Rear Land 50+
32.Tillable/Pastu
33.Frm/OpnBlue/Cr
34.Farm/Open Spac
35.Farm/Open Spac
36.Farm/Open Spac
37.Treegrowth SW
38.Treegrowth MW
39.Treegrowth HW
40.Wasteland/RP
41.G
42.Mobile Home Si
43.PublicWtr/Sept
44.PrivateWtr/Sep
45.Lot improvemen
46.Miscellaneous

Whitefield

Map Lot 018-038-A | Account 1768 | Location WINDSOR TOWN LINE | Card 1 Of 1 | 9/12/2023

Building Style		
0.	4.Cape	8.Log
1.Conv.	5.Garrison	9.Other
2.Ranch	6.Split	10.Farnhou
3.R Ranch	7.Contemp	11.Mfg Dbl

Dwelling Units
Other Units

Stories		
1.1	4.1.5	7.
2.2	5.1.75	8.
3.3	6.2.5	9.

Exterior Walls		
0.	4.Asbestos	8.Concrete
1.Wood	5.Stucco	9.Other
2.Vin/Al	6.Brick	10.Wd Shgl
3.Compos.	7.Stone	11.Cement

Roof Surface		
1.Asphalt	4.Wood Sh	7.
2.Metal	5.Other	8.
3.Composit	6.	9.

SF Masonry Trim
OPEN-3-CUSTOM
OPEN-4-CUSTOM
Year Built
Year Remodeled

Foundation		
1.Concrete	4.Wood	7.
2.C Block	5.Slab	8.
3.Br/Stone	6.Piers	9.

Basement		
1.1/4 Bmt	4.Full Bmt	7.
2.1/2 Bmt	5.None	8.
3.3/4 Bmt	6.	9.None

Bsmt Gar # Cars

Wet Basement		
1.Dry	4.	7.
2.Damp	5.	8.
3.Wet	6.	9.

SF Bsmt Living
Fin Bsmt Grade
BASEMENT FLOOR

Heat Type **100%**		
0.	4.Steam	8.Fl/Wall
1.HWBB	5.FWA	9.No Heat
2.HWCI	6.GravWA	10.Rad/BB
3.H Pump	7.Electric	11.Monitor

Cool Type **0%**		
1.Refrig	4.W&C Air	7.
2.Evapor	5.Radheat	8.
3.H Pump	6.	9.None

Kitchen Style		
1.New/Remo	4.Obsolete	7.
2.Typical	5.	8.
3.Old Type	6.	9.None

Bath(s) Style		
1.New/Modr	4.Obsolete	7.
2.Typical	5.	8.
3.Old Type	6.	9.None

Rooms
Bedrooms
Full Baths
Half Baths
Addn Fixtures
Fireplaces

TRIO Software
A Division of Harris Computer Systems

Layout		
1.Typical	4.	7.
2.Inadeq	5.	8.
3.Horrid	6.	9.

Attic		
1.1/4 Fin	4.Full Fin	7.
2.1/2 Fin	5.Fl/Stair	8.
3.3/4 Fin	6.	9.None

Insulation		
1.Full	4.Minimal	7.
2.Heavy	5.Partial	8.
3.Capped	6.	9.None

Unfinished %

Grade & Factor		
1.E Grade	4.B Grade	7.
2.D Grade	5.A Grade	8.SC Grade
3.C Grade	6.AA Grade	9.Same

SQFT (Footprint)

Condition		
1.Poor	4.Avg	7.V G
2.Fair	5.Avg+	8.Exc
3.Avg-	6.Good	9.Same

Phys. % Good
Funct. % Good

Functional Code		
1.Incomp	4.	7.
2.O-Built	5.	8.Other
3.Damage	6.	9.None

Econ. % Good

Economic Code		
0.None	3.No Power	6.Bad Abut
1.Location	4.Generate	9.None
2.Encroach	5.SiteLimt	9.

Entrance Code **0**		
1.Interior	4.Vacant	7.
2.Refusal	5.Estimate	8.
3.Informed	6.	9.

Information Code **0**		
1.Owner	4.Agent	7.
2.Relative	5.Estimate	8.
3.Tenant	6.Other	9.

Date Inspected

Additions, Outbuildings & Improvements

Type	Year	Units	Grade	Cond	Phys.	Funct.	Sound Value
					%	%	
					%	%	
					%	%	
					%	%	
					%	%	
					%	%	
					%	%	
					%	%	
					%	%	
					%	%	

1.One Story Fram
2.Two Story Fram
3.Three Story Fr
4.1 & 1/2 Story
5.1 & 3/4 Story
6.2 & 1/2 Story
21.Open Frame Por
22.Encl Frame Por
23.Frame Garage
24.Frame Shed
25.Frame Bay Wind
26.1SFr Overhang
27.Unfin Basement
28.Unfinished Att
29.Finished Attic

Map Lot 017-041 Account 33 Location 214 SENOTT ROAD Card 1 Of 1 9/12/2023

BRANN, TERRIE J PLUMMER
BRANN, CRAIG WOODBURY & BUCK, AMY WYETH
214 SENOTT ROAD
WHITEFIELD ME 04353

B4975P168

Previous Owner
BRANN TERRIE P.
214 SENOTT ROAD

WHITEFIELD ME 04353
Sale Date: 1/28/2016

Inspection Witnessed By:

X Date

No./Date	Description	Date Insp.

Notes:

'23 PER WRITTEN REQ, COMBINE LOT 38C INTO THIS LOT 11/18/21 REV W/SON- ADJ HEAT, ADD WD.

Whitefield

Property Data

Neighborhood **99 Whitefield**

Tree Growth Year **0**

X Coordinate **0**

Y Coordinate **0**

Zone/Land Use **11 Residential**

Secondary Zone

Topography **2 Rolling**

1.Level 4.Below St 7.
2.Rolling 5.Low 8.
3.Above St 6.Swampy 9.

Utilities **4 Drilled Well** **6 Septic System**

1.OutHouse 4.Dr Well 7.Cesspool
2.PblcWtr 5.Dug Well 8.LakeDraw
3.PblcSewr 6.Septic 9.None

Street **1 Paved**

1.Paved 4.Proposed 7.
2.Semi Imp 5.Private 8.
3.Gravel 6. 9.None

0

0

Sale Data

Sale Date **1/28/2016**

Price **87,328**

Sale Type **2 Land & Buildings**

1.Land 4.Mfg unit 7.
2.L & B 5.Other 8.
3.Building 6. 9.

Financing **9 Unknown**

1.Convent 4.Seller 7.
2.FHA/VA 5.Private 8.
3.Assumed 6.Cash 9.Unknown

Validity **2 Related Parties**

1.Valid 4.Split 7.Changes
2.Related 5.Partial 8.Other
3.Distress 6.Exempt 9.

Verified **5 Public Record**

1.Buyer 4.Agent 7.Family
2.Seller 5.Pub Rec 8.Other
3.Lender 6.MLS 9.

Assessment Record

Year	Land	Buildings	Exempt	Total
2011	31,399	61,310	10,000	82,709
2012	31,399	61,310	10,000	82,709
2013	36,018	61,310	10,000	87,328
2014	36,018	61,310	10,000	87,328
2015	36,018	61,310	10,000	87,328
2016	36,018	61,310	10,000	87,328
2017	36,018	61,310	15,000	82,328
2018	36,018	61,310	20,000	77,328
2019	36,018	61,310	20,000	77,328
2020	36,018	61,310	20,000	77,328
2021	36,018	61,310	25,000	72,328
2022	36,018	61,310	24,500	72,828
2023	36,018	61,646	23,000	74,664
2024	37,509	61,646	19,000	80,155

Land Data

Front Foot

11.Base 100fft
12.Delta Triangle
13.Nabla Triangle
14.Sec 101to200ff
15.FF 201+Over

Square Foot

16.Regular Lot
17.Secondary Lot
18.Excess land
19.Condominium
20.Miscellaneous

Fract. Acre

21.Commercial Sit
22.Base Lot
23.A
Acres
24.B
25.Lakefront Site
26.D
27.Secondary Lot
28.Rear Land up t
29.Rear Land 5-20

Type	Effective Frontage	Effective Depth	Influence Factor	Influence Code
			%	
			%	
			%	
			%	
			%	
			%	
			%	
	Square Feet			
			%	
			%	
			%	
			%	
			%	
			%	
			%	
	Acreage/Sites			
22	1.50	100	%	0
28	3.50	100	%	0
45	1.00	100	%	0
29	2.46	100	%	0
40	2.91	100	%	0
			%	
			%	

Total Acreage 10.37

Influence Codes

1.Un-Buildable
2.Excess Frtg
3.Topography
4.Size/Shape
5.Access
6.Deed Restricti
7.OPEN SPACE
8.Code Restricti
9.Fract Share
Acres
30.Rear Land 20-5
31.Rear Land 50+
32.Tillable/Pastu
33.Frm/OpnBlue/Cr
34.Farm/Open Spac
35.Farm/Open Spac
36.Farm/Open Spac
37.Treegrowth SW
38.Treegrowth MW
39.Treegrowth HW
40.Wasteland/RP
41.G
42.Mobile Home Si
43.PublicWtr/Sept
44.PrivateWtr/Sep
45.Lot improvemen
46.Miscellaneous

Whitefield

Map Lot 017-041 | Account 33 | Location 214 SENOTT ROAD | Card 1 Of 1 | 9/12/2023

Building Style **2 Ranch**		
0.	4.Cape	8.Log
1.Conv.	5.Garrison	9.Other
2.Ranch	6.Split	10.Farnhou
3.R Ranch	7.Contemp	11.Mfg Dbl
Dwelling Units **1**		
Other Units **0**		
Stories **1 One Story**		
1.1	4.1.5	7.
2.2	5.1.75	8.
3.3	6.2.5	9.
Exterior Walls **10 Wood Shingle**		
0.	4.Asbestos	8.Concrete
1.Wood	5.Stucco	9.Other
2.Vin/Al	6.Brick	10.Wd Shgl
3.Compos.	7.Stone	11.Cement
Roof Surface **1 Asphalt Shingles**		
1.Asphalt	4.Wood Sh	7.
2.Metal	5.Other	8.
3.Composit	6.	9.
SF Masonry Trim **0**		
OPEN-3-CUSTOM **0**		
OPEN-4-CUSTOM **0**		
Year Built **1975**		
Year Remodeled **0**		
Foundation **5 Concrete Slab**		
1.Concrete	4.Wood	7.
2.C Block	5.Slab	8.
3.Br/Stone	6.Piers	9.
Basement **9 No Basement**		
1.1/4 Bmt	4.Full Bmt	7.
2.1/2 Bmt	5.None	8.
3.3/4 Bmt	6.	9.None
Bsmt Gar # Cars **0**		
Wet Basement **9 No Basement**		
1.Dry	4.	7.
2.Damp	5.	8.
3.Wet	6.	9.

SF Bsmt Living **0**		
Fin Bsmt Grade **0 0**		
BASEMENT FLOOR **0**		
Heat Type **100% 9 Not Heated**		
0.	4.Steam	8.Fl/Wall
1.HWBB	5.FWA	9.No Heat
2.HWCI	6.GravWA	10.Rad/BB
3.H Pump	7.Electric	11.Monitor
Cool Type **0% 9 None**		
1.Refrig	4.W&C Air	7.
2.Evapor	5.Radheat	8.
3.H Pump	6.	9.None
Kitchen Style **1 New/Remodeled**		
1.New/Remo	4.Obsolete	7.
2.Typical	5.	8.
3.Old Type	6.	9.None
Bath(s) Style **1 New/modern**		
1.New/Modr	4.Obsolete	7.
2.Typical	5.	8.
3.Old Type	6.	9.None
# Rooms **7**		
# Bedrooms **3**		
# Full Baths **1**		
# Half Baths **0**		
# Addn Fixtures **1**		
# Fireplaces **0**		

TRIO Software
A Division of Harris Computer Systems

Layout **1 Typical**		
1.Typical	4.	7.
2.Inadeq	5.	8.
3.Horrid	6.	9.
Attic **9 None**		
1.1/4 Fin	4.Full Fin	7.
2.1/2 Fin	5.Fl/Stair	8.
3.3/4 Fin	6.	9.None
Insulation **1 Full**		
1.Full	4.Minimal	7.
2.Heavy	5.Partial	8.
3.Capped	6.	9.None
Unfinished % **0%**		
Grade & Factor **3 Average 100%**		
1.E Grade	4.B Grade	7.
2.D Grade	5.A Grade	8.SC Grade
3.C Grade	6.AA Grade	9.Same
SQFT (Footprint) **1008**		
Condition **3 Below Average**		
1.Poor	4.Avg	7.V G
2.Fair	5.Avg+	8.Exc
3.Avg-	6.Good	9.Same
Phys. % Good **0%**		
Funct. % Good **100%**		
Functional Code **9 None**		
1.Incomp	4.	7.
2.O-Built	5.	8.Other
3.Damage	6.	9.None
Econ. % Good **100%**		
Economic Code **None**		
0.None	3.No Power	6.Bad Abut
1.Location	4.Generate	9.None
2.Encroach	5.SiteLimt	9.
Entrance Code **1 Interior Inspect**		
1.Interior	4.Vacant	7.
2.Refusal	5.Estimate	8.
3.Informed	6.	9.
Information Code **1 Owner**		
1.Owner	4.Agent	7.
2.Relative	5.Estimate	8.
3.Tenant	6.Other	9.

Date Inspected

Additions, Outbuildings & Improvements

Type	Year	Units	Grade	Cond	Phys.	Funct.	Sound Value
1 One Story Frame	2004	264	3 100	3	0 %	100 %	
22 Encl Frame Porch	1985	168	3 100	3	0 %	100 %	
24 Frame Shed	1985	260	1 100	2	0 %	100 %	
22 Encl Frame Porch	1985	288	3 100	3	0 %	100 %	
68 Wood Deck	1985	120	3 100	3	0 %	100 %	
					%	%	
					%	%	
					%	%	
					%	%	
					%	%	

1.One Story Fram
2.Two Story Fram
3.Three Story Fr
4.1 & 1/2 Story
5.1 & 3/4 Story
6.2 & 1/2 Story
21.Open Frame Por
22.Encl Frame Por
23.Frame Garage
24.Frame Shed
25.Frame Bay Wind
26.1SFr Overhang
27.Unfin Basement
28.Unfinished Att
29.Finished Attic

Map Lot 017-017-C | Account 1622 | Location 113 SOUTH HOWE ROAD | Card 1 Of 1 | 9/12/2023

BRANN, TONI C
113 SOUTH HOWE ROAD
WHITEFIELD ME 04353

B1470P194

Property Data

Neighborhood **1 Whitefield**

Tree Growth Year **0**

X Coordinate **0**

Y Coordinate **0**

Zone/Land Use **11 Residential**

Secondary Zone

Topography **1 Level**

1.Level	4.Below St	7.
2.Rolling	5.Low	8.
3.Above St	6.Swampy	9.

Utilities **4 Drilled Well** **6 Septic System**

1.OutHouse	4.Dr Well	7.Cesspool
2.PblcWtr	5.Dug Well	8.LakeDraw
3.PblcSewr	6.Septic	9.None

Street **1 Paved**

1.Paved	4.Proposed	7.
2.Semi Imp	5.Private	8.
3.Gravel	6.	9.None

0

0

Sale Data

Sale Date

Price

Sale Type

1.Land	4.Mfg unit	7.
2.L & B	5.Other	8.
3.Building	6.	9.

Financing

1.Convent	4.Seller	7.
2.FHA/VA	5.Private	8.
3.Assumed	6.Cash	9.Unknown

Validity

1.Valid	4.Split	7.Changes
2.Related	5.Partial	8.Other
3.Distress	6.Exempt	9.

Verified

1.Buyer	4.Agent	7.Family
2.Seller	5.Pub Rec	8.Other
3.Lender	6.MLS	9.

Assessment Record

Year	Land	Buildings	Exempt	Total
2011	29,410	109,468	10,000	128,878
2012	29,410	109,468	10,000	128,878
2013	32,100	109,468	10,000	131,568
2014	32,100	109,468	16,000	125,568
2015	32,100	109,468	16,000	125,568
2016	32,100	109,468	16,000	125,568
2017	32,100	109,468	21,000	120,568
2018	32,100	109,468	26,000	115,568
2019	32,100	109,468	26,000	115,568
2020	32,100	109,468	26,000	115,568
2021	32,100	109,468	31,000	110,568
2022	32,100	109,468	30,380	111,188
2023	32,100	75,298	28,520	78,878
2024	32,100	75,298	23,560	83,838

Land Data

Front Foot

11.Base 100fft
12.Delta Triangle
13.Nabla Triangle
14.Sec 101to200ff
15.FF 201+Over

Square Foot

16.Regular Lot
17.Secondary Lot
18.Excess land
19.Condominium
20.Miscellaneous

Fract. Acre

21.Commercial Sit
22.Base Lot
23.A

Acres

24.B
25.Lakefront Site
26.D
27.Secondary Lot
28.Rear Land up t
29.Rear Land 5-20

Type	Effective Frontage	Effective Depth	Influence Factor	Influence Code
			%	
			%	
			%	
			%	
			%	
			%	
			%	
	Square Feet			
			%	
			%	
			%	
			%	
			%	
			%	
			%	
	Acreage/Sites			
22	1.50		100 %	0
28	1.40		100 %	0
45	1.00		100 %	0
			%	
			%	
			%	
			%	

Total Acreage 2.90

Influence Codes

1.Un-Buildable
2.Excess Frtg
3.Topography
4.Size/Shape
5.Access
6.Deed Restricti
7.OPEN SPACE
8.Code Restricti
9.Fract Share

Acres

30.Rear Land 20-5
31.Rear Land 50+
32.Tillable/Pastu
33.Frm/OpnBlue/Cr
34.Farm/Open Spac
35.Farm/Open Spac
36.Farm/Open Spac
37.Treegrowth SW
38.Treegrowth MW
39.Treegrowth HW
40.Wasteland/RP
41.G
42.Mobile Home Si
43.PublicWtr/Sept
44.PrivateWtr/Sep
45.Lot improvemen
46.Miscellaneous

Inspection Witnessed By:

X Date

No./Date	Description	Date Insp.

Notes:

11/19/21 REV NAH- ADJ StHt (1s DW LISTED AS 1.5s), ADJ ROOF, ADD SHEDS.

Whitefield

Whitefield

Map Lot 017-017-C | Account 1622 | Location 113 SOUTH HOWE ROAD | Card 1 Of 1 | 9/12/2023

Building Style **11**		
0.	4.Cape	8.Log
1.Conv.	5.Garrison	9.Other
2.Ranch	6.Split	10.Farnhou
3.R Ranch	7.Contemp	11.Mfg Dbl
Dwelling Units **1**		
Other Units **0**		
Stories **1 One Story**		
1.1	4.1.5	7.
2.2	5.1.75	8.
3.3	6.2.5	9.
Exterior Walls **2 Vinyl/Aluminum**		
0.	4.Asbestos	8.Concrete
1.Wood	5.Stucco	9.Other
2.Vin/Al	6.Brick	10.Wd Shgl
3.Compos.	7.Stone	11.Cement
Roof Surface **2 Sheet Metal**		
1.Asphalt	4.Wood Sh	7.
2.Metal	5.Other	8.
3.Composit	6.	9.
SF Masonry Trim **0**		
OPEN-3-CUSTOM **0**		
OPEN-4-CUSTOM **0**		
Year Built **1999**		
Year Remodeled **0**		
Foundation **5 Concrete Slab**		
1.Concrete	4.Wood	7.
2.C Block	5.Slab	8.
3.Br/Stone	6.Piers	9.
Basement **9 No Basement**		
1.1/4 Bmt	4.Full Bmt	7.
2.1/2 Bmt	5.None	8.
3.3/4 Bmt	6.	9.None
Bsmt Gar # Cars **0**		
Wet Basement **9 No Basement**		
1.Dry	4.	7.
2.Damp	5.	8.
3.Wet	6.	9.

SF Bsmt Living **0**		
Fin Bsmt Grade **0 0**		
BASEMENT FLOOR **0**		
Heat Type **100% 5 Forced Warm Air**		
0.	4.Steam	8.Fl/Wall
1.HWBB	5.FWA	9.No Heat
2.HWCI	6.GravWA	10.Rad/BB
3.H Pump	7.Electric	11.Monitor
Cool Type **0% 9 None**		
1.Refrig	4.W&C Air	7.
2.Evapor	5.Radheat	8.
3.H Pump	6.	9.None
Kitchen Style **1 New/Remodeled**		
1.New/Remo	4.Obsolete	7.
2.Typical	5.	8.
3.Old Type	6.	9.None
Bath(s) Style **1 New/modern**		
1.New/Modr	4.Obsolete	7.
2.Typical	5.	8.
3.Old Type	6.	9.None
# Rooms **0**		
# Bedrooms **0**		
# Full Baths **2**		
# Half Baths **0**		
# Addn Fixtures **2**		
# Fireplaces **0**		

TRIO Software
A Division of Harris Computer Systems

Layout **1 Typical**		
1.Typical	4.	7.
2.Inadeq	5.	8.
3.Horrid	6.	9.
Attic **9 None**		
1.1/4 Fin	4.Full Fin	7.
2.1/2 Fin	5.Fl/Stair	8.
3.3/4 Fin	6.	9.None
Insulation **1 Full**		
1.Full	4.Minimal	7.
2.Heavy	5.Partial	8.
3.Capped	6.	9.None
Unfinished % **0%**		
Grade & Factor **3 Average 100%**		
1.E Grade	4.B Grade	7.
2.D Grade	5.A Grade	8.SC Grade
3.C Grade	6.AA Grade	9.Same
SQFT (Footprint) **1404**		
Condition **4 Average**		
1.Poor	4.Avg	7.V G
2.Fair	5.Avg+	8.Exc
3.Avg-	6.Good	9.Same
Phys. % Good **0%**		
Funct. % Good **100%**		
Functional Code **9 None**		
1.Incomp	4.	7.
2.O-Built	5.	8.Other
3.Damage	6.	9.None
Econ. % Good **100%**		
Economic Code **None**		
0.None	3.No Power	6.Bad Abut
1.Location	4.Generate	9.None
2.Encroach	5.SiteLimt	9.
Entrance Code **3 Information Only**		
1.Interior	4.Vacant	7.
2.Refusal	5.Estimate	8.
3.Informed	6.	9.
Information Code **3 Tenant**		
1.Owner	4.Agent	7.
2.Relative	5.Estimate	8.
3.Tenant	6.Other	9.

Date Inspected

Additions, Outbuildings & Improvements

Type	Year	Units	Grade	Cond	Phys.	Funct.	Sound Value
409 Concrete Pad	1999	1404	3 100	4	0 %	100 %	
23 Frame Garage	1986	840	3 100	4	0 %	100 %	
409 Concrete Pad	1986	840	3 100	4	0 %	100 %	
21 Open Frame	1999	180	3 100	4	0 %	100 %	
24 Frame Shed	2010	128	2 100	4	0 %	75 %	
24 Frame Shed	2010	80	2 100	4	0 %	75 %	
					%	%	
					%	%	
					%	%	
					%	%	

1.One Story Fram
2.Two Story Fram
3.Three Story Fr
4.1 & 1/2 Story
5.1 & 3/4 Story
6.2 & 1/2 Story
21.Open Frame Por
22.Encl Frame Por
23.Frame Garage
24.Frame Shed
25.Frame Bay Wind
26.1SFr Overhang
27.Unfin Basement
28.Unfinished Att
29.Finished Attic

Map Lot 021-001 | Account 71 | Location 473 NORTH HOWE ROAD | Card 1 Of 1 | 9/12/2023

BRANN, WAYNE
BRANN, CAROL
473 NORTH HOWE ROAD
WHITEFIELD ME 04353

Property Data

Neighborhood **1 Whitefield**

Tree Growth Year **0**

X Coordinate **0**

Y Coordinate **0**

Zone/Land Use **11 Residential**

Secondary Zone

Topography **2 Rolling**

1.Level	4.Below St	7.
2.Rolling	5.Low	8.
3.Above St	6.Swampy	9.

Utilities **4 Drilled Well** **6 Septic System**

1.OutHouse	4.Dr Well	7.Cesspool
2.PblcWtr	5.Dug Well	8.LakeDraw
3.PblcSewr	6.Septic	9.None

Street **1 Paved**

1.Paved	4.Proposed	7.
2.Semi Imp	5.Private	8.
3.Gravel	6.	9.None

0

0

Sale Data

Sale Date

Price

Sale Type

1.Land	4.Mfg unit	7.
2.L & B	5.Other	8.
3.Building	6.	9.

Financing

1.Convent	4.Seller	7.
2.FHA/VA	5.Private	8.
3.Assumed	6.Cash	9.Unknown

Validity

1.Valid	4.Split	7.Changes
2.Related	5.Partial	8.Other
3.Distress	6.Exempt	9.

Verified

1.Buyer	4.Agent	7.Family
2.Seller	5.Pub Rec	8.Other
3.Lender	6.MLS	9.

Assessment Record

Year	Land	Buildings	Exempt	Total
2011	30,450	93,575	10,000	114,025
2012	30,450	93,575	10,000	114,025
2013	34,500	93,575	10,000	118,075
2014	34,500	93,575	10,000	118,075
2015	34,500	93,575	10,000	118,075
2016	34,500	93,575	10,000	118,075
2017	34,500	93,575	15,000	113,075
2018	34,500	93,575	20,000	108,075
2019	34,500	93,575	20,000	108,075
2020	34,500	93,575	20,000	108,075
2021	34,500	93,575	25,000	103,075
2022	34,500	93,575	24,500	103,575
2023	34,500	97,198	23,000	108,698
2024	34,500	97,198	19,000	112,698

Land Data

Front Foot

11.Base 100fft
12.Delta Triangle
13.Nabla Triangle
14.Sec 101to200ff
15.FF 201+Over

Square Foot

16.Regular Lot
17.Secondary Lot
18.Excess land
19.Condominium
20.Miscellaneous

Fract. Acre

21.Commercial Sit
22.Base Lot
23.A

Acres

24.B
25.Lakefront Site
26.D
27.Secondary Lot
28.Rear Land up t
29.Rear Land 5-20

Type	Effective Frontage	Effective Depth	Influence Factor	Influence Code
			%	
			%	
			%	
			%	
			%	
			%	
			%	
	Square Feet			
			%	
			%	
			%	
			%	
			%	
			%	
			%	
	Acreage/Sites			
22	1.50		100 %	0
28	3.00		100 %	0
45	1.00		100 %	0
			%	
			%	
			%	
			%	

Total Acreage 4.50

Influence Codes

1.Un-Buildable
2.Excess Frtg
3.Topography
4.Size/Shape
5.Access
6.Deed Restricti
7.OPEN SPACE
8.Code Restricti
9.Fract Share

Acres

30.Rear Land 20-5
31.Rear Land 50+
32.Tillable/Pastu
33.Frm/OpnBlue/Cr
34.Farm/Open Spac
35.Farm/Open Spac
36.Farm/Open Spac
37.Treegrowth SW
38.Treegrowth MW
39.Treegrowth HW
40.Wasteland/RP
41.G
42.Mobile Home Si
43.PublicWtr/Sept
44.PrivateWtr/Sep
45.Lot improvemen
46.Miscellaneous

Inspection Witnessed By:

X Date

No./Date	Description	Date Insp.

Notes:

12/1/21 REV NAH- ADJ ROOF, ADD GAR NPA.

Whitefield

Whitefield

Map Lot 021-001 | Account 71 | Location 473 NORTH HOWE ROAD | Card 1 Of 1 | 9/12/2023

Building Style **2 Ranch**		
0.	4.Cape	8.Log
1.Conv.	5.Garrison	9.Other
2.Ranch	6.Split	10.Farnhou
3.R Ranch	7.Contemp	11.Mfg Dbl
Dwelling Units **1**		
Other Units **0**		
Stories **1 One Story**		
1.1	4.1.5	7.
2.2	5.1.75	8.
3.3	6.2.5	9.
Exterior Walls **1 Wood Siding**		
0.	4.Asbestos	8.Concrete
1.Wood	5.Stucco	9.Other
2.Vin/Al	6.Brick	10.Wd Shgl
3.Compos.	7.Stone	11.Cement
Roof Surface **2 Sheet Metal**		
1.Asphalt	4.Wood Sh	7.
2.Metal	5.Other	8.
3.Composit	6.	9.
SF Masonry Trim **0**		
OPEN-3-CUSTOM **0**		
OPEN-4-CUSTOM **0**		
Year Built **1982**		
Year Remodeled **0**		
Foundation **1 Concrete**		
1.Concrete	4.Wood	7.
2.C Block	5.Slab	8.
3.Br/Stone	6.Piers	9.
Basement **4 Full Basement**		
1.1/4 Bmt	4.Full Bmt	7.
2.1/2 Bmt	5.None	8.
3.3/4 Bmt	6.	9.None
Bsmt Gar # Cars **0**		
Wet Basement **1 Dry Basement**		
1.Dry	4.	7.
2.Damp	5.	8.
3.Wet	6.	9.

SF Bsmt Living **0**		
Fin Bsmt Grade **0 0**		
BASEMENT FLOOR **0**		
Heat Type **100%** **1 Hot Water BB**		
0.	4.Steam	8.Fl/Wall
1.HWBB	5.FWA	9.No Heat
2.HWCI	6.GravWA	10.Rad/BB
3.H Pump	7.Electric	11.Monitor
Cool Type **0%** **9 None**		
1.Refrig	4.W&C Air	7.
2.Evapor	5.Radheat	8.
3.H Pump	6.	9.None
Kitchen Style **1 New/Remodeled**		
1.New/Remo	4.Obsolete	7.
2.Typical	5.	8.
3.Old Type	6.	9.None
Bath(s) Style **1 New/modern**		
1.New/Modr	4.Obsolete	7.
2.Typical	5.	8.
3.Old Type	6.	9.None
# Rooms **0**		
# Bedrooms **0**		
# Full Baths **1**		
# Half Baths **0**		
# Addn Fixtures **1**		
# Fireplaces **0**		

TRIO Software
A Division of Harris Computer Systems

Layout **1 Typical**		
1.Typical	4.	7.
2.Inadeq	5.	8.
3.Horrid	6.	9.
Attic **9 None**		
1.1/4 Fin	4.Full Fin	7.
2.1/2 Fin	5.Fl/Stair	8.
3.3/4 Fin	6.	9.None
Insulation **1 Full**		
1.Full	4.Minimal	7.
2.Heavy	5.Partial	8.
3.Capped	6.	9.None
Unfinished % **0%**		
Grade & Factor **3 Average 100%**		
1.E Grade	4.B Grade	7.
2.D Grade	5.A Grade	8.SC Grade
3.C Grade	6.AA Grade	9.Same
SQFT (Footprint) **1260**		
Condition **4 Average**		
1.Poor	4.Avg	7.V G
2.Fair	5.Avg+	8.Exc
3.Avg-	6.Good	9.Same
Phys. % Good **0%**		
Funct. % Good **100%**		
Functional Code **9 None**		
1.Incomp	4.	7.
2.O-Built	5.	8.Other
3.Damage	6.	9.None
Econ. % Good **100%**		
Economic Code **None**		
0.None	3.No Power	6.Bad Abut
1.Location	4.Generate	9.None
2.Encroach	5.SiteLimt	9.
Entrance Code **1 Interior Inspect**		
1.Interior	4.Vacant	7.
2.Refusal	5.Estimate	8.
3.Informed	6.	9.
Information Code **1 Owner**		
1.Owner	4.Agent	7.
2.Relative	5.Estimate	8.
3.Tenant	6.Other	9.

Date Inspected

Additions, Outbuildings & Improvements

Type	Year	Units	Grade	Cond	Phys.	Funct.	Sound Value
23 Frame Garage	1982	864	3 100	4	0 %	100 %	
409 Concrete Pad	1982	864	3 100	4	0 %	100 %	
43 2S Frame Garage	2000	576	2 100	4	0 %	100 %	
					%	%	
					%	%	
					%	%	
					%	%	
					%	%	
					%	%	
					%	%	

1.One Story Fram
2.Two Story Fram
3.Three Story Fr
4.1 & 1/2 Story
5.1 & 3/4 Story
6.2 & 1/2 Story
21.Open Frame Por
22.Encl Frame Por
23.Frame Garage
24.Frame Shed
25.Frame Bay Wind
26.1SFr Overhang
27.Unfin Basement
28.Unfinished Att
29.Finished Attic

Map Lot 018-020-C | Account 320 | Location 138 AUGUSTA ROAD | Card 1 Of 1 | 9/12/2023

BRANN-GUIMOND, TINA
GUIMOND, PATRICK
138 AUGUSTA ROAD
WHITEFIELD ME 04353

B1977P77 B4507P203

Previous Owner
CORBIN ELIZABETH J. & BRADLEY
677 HALLOWELL ROAD

CHELSEA ME 04330
Sale Date: 3/29/2012

Inspection Witnessed By:

X Date

No./Date	Description	Date Insp.

Notes:
11/5/19 REV W/ MRS. ADJ PART OF WD TO OP.

Property Data

Neighborhood **1 Whitefield**

Tree Growth Year **0**

X Coordinate **0**

Y Coordinate **0**

Zone/Land Use **11 Residential**

Secondary Zone

Topography **2 Rolling**

1.Level	4.Below St	7.
2.Rolling	5.Low	8.
3.Above St	6.Swampy	9.

Utilities **4 Drilled Well** **6 Septic System**

1.OutHouse	4.Dr Well	7.Cesspool
2.PblcWtr	5.Dug Well	8.LakeDraw
3.PblcSewr	6.Septic	9.None

Street **1 Paved**

1.Paved	4.Proposed	7.
2.Semi Imp	5.Private	8.
3.Gravel	6.	9.None

0

0

Sale Data

Sale Date **3/29/2012**

Price **45,000**

Sale Type **2 Land & Buildings**

1.Land	4.Mfg unit	7.
2.L & B	5.Other	8.
3.Building	6.	9.

Financing **9 Unknown**

1.Convent	4.Seller	7.
2.FHA/VA	5.Private	8.
3.Assumed	6.Cash	9.Unknown

Validity **1 Arms Length Sale**

1.Valid	4.Split	7.Changes
2.Related	5.Partial	8.Other
3.Distress	6.Exempt	9.

Verified **5 Public Record**

1.Buyer	4.Agent	7.Family
2.Seller	5.Pub Rec	8.Other
3.Lender	6.MLS	9.

Assessment Record

Year	Land	Buildings	Exempt	Total
2011	57,507	3,488	0	60,995
2012	47,507	3,488	0	50,995
2013	51,170	3,488	0	54,658
2014	51,170	13,948	10,000	55,118
2015	51,170	19,992	10,000	61,162
2016	51,170	19,992	10,000	61,162
2017	51,170	19,992	15,000	56,162
2018	51,170	19,992	20,000	51,162
2019	51,170	19,992	20,000	51,162
2020	51,170	19,992	20,000	51,162
2021	51,170	20,394	25,000	46,564
2022	51,170	20,394	24,500	47,064
2023	51,170	20,394	23,000	48,564
2024	51,170	20,394	19,000	52,564

Land Data

Front Foot

11.Base 100fft
12.Delta Triangle
13.Nabla Triangle
14.Sec 101to200ff
15.FF 201+Over

Square Foot

16.Regular Lot
17.Secondary Lot
18.Excess land
19.Condominium
20.Miscellaneous

Fract. Acre

21.Commercial Sit
22.Base Lot
23.A

Acres

24.B
25.Lakefront Site
26.D
27.Secondary Lot
28.Rear Land up t
29.Rear Land 5-20

Type	Effective Frontage	Effective Depth	Influence Factor	Influence Code
			%	
			%	
			%	
			%	
			%	
			%	
			%	
	Square Feet			
			%	
			%	
			%	
			%	
			%	
			%	
			%	
	Acreage/Sites			
22	1.50	100	%	0
22	1.50	100	%	0
28	0.78	100	%	0
45	1.00	100	%	0
			%	
			%	
			%	

Total Acreage 3.78

Influence Codes

1.Un-Buildable
2.Excess Frtg
3.Topography
4.Size/Shape
5.Access
6.Deed Restricti
7.OPEN SPACE
8.Code Restricti
9.Fract Share

Acres

30.Rear Land 20-5
31.Rear Land 50+
32.Tillable/Pastu
33.Frm/OpnBlue/Cr
34.Farm/Open Spac
35.Farm/Open Spac
36.Farm/Open Spac
37.Treegrowth SW
38.Treegrowth MW
39.Treegrowth HW
40.Wasteland/RP
41.G
42.Mobile Home Si
43.PublicWtr/Sept
44.PrivateWtr/Sep
45.Lot improvemen
46.Miscellaneous

Whitefield

Whitefield

Map Lot 018-020-C | Account 320 | Location 138 AUGUSTA ROAD | Card 1 Of 1 | 9/12/2023

Building Style		
0.	4.Cape	8.Log
1.Conv.	5.Garrison	9.Other
2.Ranch	6.Split	10.Farnhou
3.R Ranch	7.Contemp	11.Mfg Dbl

Dwelling Units

Other Units

Stories		
1.1	4.1.5	7.
2.2	5.1.75	8.
3.3	6.2.5	9.

Exterior Walls		
0.	4.Asbestos	8.Concrete
1.Wood	5.Stucco	9.Other
2.Vin/Al	6.Brick	10.Wd Shgl
3.Compos.	7.Stone	11.Cement

Roof Surface		
1.Asphalt	4.Wood Sh	7.
2.Metal	5.Other	8.
3.Composit	6.	9.

SF Masonry Trim

OPEN-3-CUSTOM

OPEN-4-CUSTOM

Year Built

Year Remodeled

Foundation		
1.Concrete	4.Wood	7.
2.C Block	5.Slab	8.
3.Br/Stone	6.Piers	9.

Basement		
1.1/4 Bmt	4.Full Bmt	7.
2.1/2 Bmt	5.None	8.
3.3/4 Bmt	6.	9.None

Bsmt Gar # Cars

Wet Basement		
1.Dry	4.	7.
2.Damp	5.	8.
3.Wet	6.	9.

SF Bsmt Living

Fin Bsmt Grade

BASEMENT FLOOR

Heat Type **100%**		
0.	4.Steam	8.Fl/Wall
1.HWBB	5.FWA	9.No Heat
2.HWCI	6.GravWA	10.Rad/BB
3.H Pump	7.Electric	11.Monitor

Cool Type **0%**		
1.Refrig	4.W&C Air	7.
2.Evapor	5.Radheat	8.
3.H Pump	6.	9.None

Kitchen Style		
1.New/Remo	4.Obsolete	7.
2.Typical	5.	8.
3.Old Type	6.	9.None

Bath(s) Style		
1.New/Modr	4.Obsolete	7.
2.Typical	5.	8.
3.Old Type	6.	9.None

Rooms

Bedrooms

Full Baths

Half Baths

Addn Fixtures

Fireplaces

TRIO Software
A Division of Harris Computer Systems

Layout		
1.Typical	4.	7.
2.Inadeq	5.	8.
3.Horrid	6.	9.

Attic		
1.1/4 Fin	4.Full Fin	7.
2.1/2 Fin	5.Fl/Stair	8.
3.3/4 Fin	6.	9.None

Insulation		
1.Full	4.Minimal	7.
2.Heavy	5.Partial	8.
3.Capped	6.	9.None

Unfinished %

Grade & Factor		
1.E Grade	4.B Grade	7.
2.D Grade	5.A Grade	8.SC Grade
3.C Grade	6.AA Grade	9.Same

SQFT (Footprint)

Condition		
1.Poor	4.Avg	7.V G
2.Fair	5.Avg+	8.Exc
3.Avg-	6.Good	9.Same

Phys. % Good

Funct. % Good

Functional Code		
1.Incomp	4.	7.
2.O-Built	5.	8.Other
3.Damage	6.	9.None

Econ. % Good

Economic Code		
0.None	3.No Power	6.Bad Abut
1.Location	4.Generate	9.None
2.Encroach	5.SiteLimt	9.

Entrance Code **1 Interior Inspect**		
1.Interior	4.Vacant	7.
2.Refusal	5.Estimate	8.
3.Informed	6.	9.

Information Code **1 Owner**		
1.Owner	4.Agent	7.
2.Relative	5.Estimate	8.
3.Tenant	6.Other	9.

Date Inspected

Additions, Outbuildings & Improvements

Type	Year	Units	Grade	Cond	Phys.	Funct.	Sound Value
998 14Mobile Home	1994	14x66	3 100	4	0 %	100 %	
68 Wood Deck	0	100	0 0	0	0 %	0 %	
24 Frame Shed	1998	80	2 100	3	0 %	100 %	
23 Frame Garage	2013	952	3 100	4	0 %	100 %	
21 Open Frame	0	240	3 100	4	0 %	100 %	
					%	%	
					%	%	
					%	%	
					%	%	
					%	%	

1.One Story Fram
2.Two Story Fram
3.Three Story Fr
4.1 & 1/2 Story
5.1 & 3/4 Story
6.2 & 1/2 Story
21.Open Frame Por
22.Encl Frame Por
23.Frame Garage
24.Frame Shed
25.Frame Bay Wind
26.1SFr Overhang
27.Unfin Basement
28.Unfinished Att
29.Finished Attic

Map Lot 018-030-A-1 Account 1156 Location 122 NORTH HUNTS MEADOW ROAD Card 1 Of 1 9/12/2023

BRETON, ARTHUR A
BRETON, APRIL A (BLAISDELL)
122 NORTH HUNTS MEADOW ROAD
WHITEFIELD ME 04353

B1646P223

Property Data

Neighborhood **1 Whitefield**

Tree Growth Year **0**

X Coordinate **0**

Y Coordinate **0**

Zone/Land Use **11 Residential**

Secondary Zone

Topography **1 Level**

1.Level	4.Below St	7.
2.Rolling	5.Low	8.
3.Above St	6.Swampy	9.

Utilities **4 Drilled Well** **6 Septic System**

1.OutHouse	4.Dr Well	7.Cesspool
2.PblcWtr	5.Dug Well	8.LakeDraw
3.PblcSewr	6.Septic	9.None

Street **3 Gravel**

1.Paved	4.Proposed	7.
2.Semi Imp	5.Private	8.
3.Gravel	6.	9.None

0

0

Sale Data

Sale Date **8/08/2005**

Price **12,000**

Sale Type **1 Land Only**

1.Land	4.Mfg unit	7.
2.L & B	5.Other	8.
3.Building	6.	9.

Financing **9 Unknown**

1.Convent	4.Seller	7.
2.FHA/VA	5.Private	8.
3.Assumed	6.Cash	9.Unknown

Validity **2 Related Parties**

1.Valid	4.Split	7.Changes
2.Related	5.Partial	8.Other
3.Distress	6.Exempt	9.

Verified **5 Public Record**

1.Buyer	4.Agent	7.Family
2.Seller	5.Pub Rec	8.Other
3.Lender	6.MLS	9.

Assessment Record

Year	Land	Buildings	Exempt	Total
2011	28,611	20,807	10,000	39,418
2012	28,611	83,878	10,000	102,489
2013	30,255	83,878	10,000	104,133
2014	30,255	83,878	10,000	104,133
2015	30,255	83,878	10,000	104,133
2016	30,255	83,878	10,000	104,133
2017	30,255	83,878	15,000	99,133
2018	30,255	83,878	20,000	94,133
2019	30,255	83,878	20,000	94,133
2020	30,255	83,878	20,000	94,133
2021	30,255	85,068	25,000	90,323
2022	30,255	85,068	24,500	90,823
2023	30,255	85,068	23,000	92,323
2024	30,255	85,068	19,000	96,323

Land Data

Front Foot	Type	Effective Frontage	Effective Depth	Influence Factor	Influence Code
11.Base 100fft				%	
12.Delta Triangle				%	
13.Nabla Triangle				%	
14.Sec 101to200ff				%	
15.FF 201+Over				%	
				%	
				%	
Square Foot		**Square Feet**			
16.Regular Lot				%	
17.Secondary Lot				%	
18.Excess land				%	
19.Condominium				%	
20.Miscellaneous				%	
				%	
				%	
Fract. Acre		**Acreage/Sites**			
21.Commercial Sit	22	1.50	100	%	0
22.Base Lot	28	0.17	100	%	0
23.A	45	1.00	100	%	0
Acres				%	
24.B				%	
25.Lakefront Site				%	
26.D				%	
27.Secondary Lot				%	
28.Rear Land up t					
29.Rear Land 5-20					

Total Acreage 1.67

Influence Codes

1.Un-Buildable
2.Excess Frtg
3.Topography
4.Size/Shape
5.Access
6.Deed Restricti
7.OPEN SPACE
8.Code Restricti
9.Fract Share
Acres
30.Rear Land 20-5
31.Rear Land 50+
32.Tillable/Pastu
33.Frm/OpnBlue/Cr
34.Farm/Open Spac
35.Farm/Open Spac
36.Farm/Open Spac
37.Treegrowth SW
38.Treegrowth MW
39.Treegrowth HW
40.Wasteland/RP
41.G
42.Mobile Home Si
43.PublicWtr/Sept
44.PrivateWtr/Sep
45.Lot improvemen
46.Miscellaneous

Inspection Witnessed By:

X Date

No./Date	Description	Date Insp.

Notes:
11/5/19 REV NAH. ADD WD.

Whitefield

Whitefield

Map Lot 018-030-A-1 | Account 1156 | Location 122 NORTH HUNTS MEADOW ROAD | Card 1 Of 1 | 9/12/2023

Building Style **2 Ranch**		
0.	4.Cape	8.Log
1.Conv.	5.Garrison	9.Other
2.Ranch	6.Split	10.Farnhou
3.R Ranch	7.Contemp	11.Mfg Dbl
Dwelling Units **1**		
Other Units **0**		
Stories **1 One Story**		
1.1	4.1.5	7.
2.2	5.1.75	8.
3.3	6.2.5	9.
Exterior Walls **1 Wood Siding**		
0.	4.Asbestos	8.Concrete
1.Wood	5.Stucco	9.Other
2.Vin/Al	6.Brick	10.Wd Shgl
3.Compos.	7.Stone	11.Cement
Roof Surface **1 Asphalt Shingles**		
1.Asphalt	4.Wood Sh	7.
2.Metal	5.Other	8.
3.Composit	6.	9.
SF Masonry Trim **0**		
OPEN-3-CUSTOM **0**		
OPEN-4-CUSTOM **0**		
Year Built **1985**		
Year Remodeled **0**		
Foundation **1 Concrete**		
1.Concrete	4.Wood	7.
2.C Block	5.Slab	8.
3.Br/Stone	6.Piers	9.
Basement **4 Full Basement**		
1.1/4 Bmt	4.Full Bmt	7.
2.1/2 Bmt	5.None	8.
3.3/4 Bmt	6.	9.None
Bsmt Gar # Cars **0**		
Wet Basement **1 Dry Basement**		
1.Dry	4.	7.
2.Damp	5.	8.
3.Wet	6.	9.

SF Bsmt Living **0**		
Fin Bsmt Grade **0 0**		
BASEMENT FLOOR **0**		
Heat Type **100% 1 Hot Water BB**		
0.	4.Steam	8.Fl/Wall
1.HWBB	5.FWA	9.No Heat
2.HWCI	6.GravWA	10.Rad/BB
3.H Pump	7.Electric	11.Monitor
Cool Type **0% 9 None**		
1.Refrig	4.W&C Air	7.
2.Evapor	5.Radheat	8.
3.H Pump	6.	9.None
Kitchen Style **1 New/Remodeled**		
1.New/Remo	4.Obsolete	7.
2.Typical	5.	8.
3.Old Type	6.	9.None
Bath(s) Style **1 New/modern**		
1.New/Modr	4.Obsolete	7.
2.Typical	5.	8.
3.Old Type	6.	9.None
# Rooms **0**		
# Bedrooms **0**		
# Full Baths **1**		
# Half Baths **0**		
# Addn Fixtures **1**		
# Fireplaces **0**		

TRIO Software
A Division of Harris Computer Systems

Layout **1 Typical**		
1.Typical	4.	7.
2.Inadeq	5.	8.
3.Horrid	6.	9.
Attic **9 None**		
1.1/4 Fin	4.Full Fin	7.
2.1/2 Fin	5.Fl/Stair	8.
3.3/4 Fin	6.	9.None
Insulation **1 Full**		
1.Full	4.Minimal	7.
2.Heavy	5.Partial	8.
3.Capped	6.	9.None
Unfinished % **0%**		
Grade & Factor **3 Average 100%**		
1.E Grade	4.B Grade	7.
2.D Grade	5.A Grade	8.SC Grade
3.C Grade	6.AA Grade	9.Same
SQFT (Footprint) **1064**		
Condition **4 Average**		
1.Poor	4.Avg	7.V G
2.Fair	5.Avg+	8.Exc
3.Avg-	6.Good	9.Same
Phys. % Good **0%**		
Funct. % Good **100%**		
Functional Code **9 None**		
1.Incomp	4.	7.
2.O-Built	5.	8.Other
3.Damage	6.	9.None
Econ. % Good **100%**		
Economic Code **None**		
0.None	3.No Power	6.Bad Abut
1.Location	4.Generate	9.None
2.Encroach	5.SiteLimt	9.
Entrance Code **1 Interior Inspect**		
1.Interior	4.Vacant	7.
2.Refusal	5.Estimate	8.
3.Informed	6.	9.
Information Code **1 Owner**		
1.Owner	4.Agent	7.
2.Relative	5.Estimate	8.
3.Tenant	6.Other	9.

Date Inspected

Additions, Outbuildings & Improvements

Type	Year	Units	Grade	Cond	Phys.	Funct.	Sound Value
23 Frame Garage	1985	728	3 100	4	0 %	100 %	
409 Concrete Pad	1985	728	3 100	4	0 %	100 %	
68 Wood Deck	1985	340	3 100	4	0 %	100 %	
					%	%	
					%	%	
					%	%	
					%	%	
					%	%	
					%	%	
					%	%	

1.One Story Fram
2.Two Story Fram
3.Three Story Fr
4.1 & 1/2 Story
5.1 & 3/4 Story
6.2 & 1/2 Story
21.Open Frame Por
22.Encl Frame Por
23.Frame Garage
24.Frame Shed
25.Frame Bay Wind
26.1SFr Overhang
27.Unfin Basement
28.Unfinished Att
29.Finished Attic

Map Lot 018-044 | Account 804 | Location 375 NORTH HUNTS MEADOW ROAD | Card 1 Of 1 | 9/12/2023

BRETON, GLEN P
BRETON, KAREN L
8210 AQUILA STREET, APT 227
PORT RICHEY FL 34668-6101

B4812P168

Previous Owner
BRETON GLEN P. & KAREN L.
241 COOPER ROAD

WHITEFIELD ME 04353
Sale Date: 10/17/2014

Previous Owner
SMITH LAWRENCE M.
1724 LADERA ROAD

OJAI CA 93023
Sale Date: 8/25/2014

Previous Owner
SMITH GEORGE L. HEIRS
C/O LAWRENCE M. SMITH
1724 LADERA ROAD
OJAI CA 93023
Sale Date: 2/29/2012

Inspection Witnessed By:

X Date

No./Date	Description	Date Insp.

Notes:
11/7/19 REV NAH. ADD CANOPY

Whitefield

Property Data

Neighborhood	**99 Whitefield**	
Tree Growth Year	**0**	
X Coordinate		**0**
Y Coordinate		**0**
Zone/Land Use	**11 Residential**	
Secondary Zone		
Topography	**2 Rolling**	**9**

1.Level	4.Below St	7.
2.Rolling	5.Low	8.
3.Above St	6.Swampy	9.

Utilities	**9 None**	**9 None**

1.OutHouse	4.Dr Well	7.Cesspool
2.PblcWtr	5.Dug Well	8.LakeDraw
3.PblcSewr	6.Septic	9.None

Street	**1 Paved**	

1.Paved	4.Proposed	7.
2.Semi Imp	5.Private	8.
3.Gravel	6.	9.None

0
0

Sale Data

Sale Date	**10/17/2014**
Price	**64,500**
Sale Type	**1 Land Only**

1.Land	4.Mfg unit	7.
2.L & B	5.Other	8.
3.Building	6.	9.

Financing	**9 Unknown**	

1.Convent	4.Seller	7.
2.FHA/VA	5.Private	8.
3.Assumed	6.Cash	9.Unknown

Validity	**2 Related Parties**	

1.Valid	4.Split	7.Changes
2.Related	5.Partial	8.Other
3.Distress	6.Exempt	9.

Verified	**5 Public Record**	

1.Buyer	4.Agent	7.Family
2.Seller	5.Pub Rec	8.Other
3.Lender	6.MLS	9.

Assessment Record

Year	Land	Buildings	Exempt	Total
2011	53,860	0	0	53,860
2012	53,860	0	0	53,860
2013	59,700	0	0	59,700
2014	59,700	0	0	59,700
2015	59,700	0	0	59,700
2016	25,882	13,742	0	39,624
2017	25,882	18,322	0	44,204
2018	25,882	18,322	0	44,204
2019	25,882	18,322	0	44,204
2020	25,882	18,322	0	44,204
2021	25,882	19,653	0	45,535
2022	25,882	19,653	0	45,535
2023	25,882	19,653	0	45,535
2024	25,882	19,653	0	45,535

Land Data

Front Foot	Type	Effective Frontage	Effective Depth	Influence Factor	Influence Code
11.Base 100fft				%	
12.Delta Triangle				%	
13.Nabla Triangle				%	
14.Sec 101to200ff				%	
15.FF 201+Over				%	
				%	
				%	
Square Foot		**Square Feet**			
16.Regular Lot				%	
17.Secondary Lot				%	
18.Excess land				%	
19.Condominium				%	
20.Miscellaneous				%	
				%	
				%	
Fract. Acre		**Acreage/Sites**			
21.Commercial Sit	22	1.50	100	%	0
22.Base Lot	28	3.50	100	%	0
23.A	29	0.79	100	%	0
Acres				%	
24.B				%	
25.Lakefront Site				%	
26.D				%	
27.Secondary Lot				%	
28.Rear Land up t					
29.Rear Land 5-20					

Total Acreage 5.79

Influence Codes

1.Un-Buildable
2.Excess Frtg
3.Topography
4.Size/Shape
5.Access
6.Deed Restricti
7.OPEN SPACE
8.Code Restricti
9.Fract Share
Acres
30.Rear Land 20-5
31.Rear Land 50+
32.Tillable/Pastu
33.Frm/OpnBlue/Cr
34.Farm/Open Spac
35.Farm/Open Spac
36.Farm/Open Spac
37.Treegrowth SW
38.Treegrowth MW
39.Treegrowth HW
40.Wasteland/RP
41.G
42.Mobile Home Si
43.PublicWtr/Sept
44.PrivateWtr/Sep
45.Lot improvemen
46.Miscellaneous

Whitefield

Map Lot 018-044 | Account 804 | Location 375 NORTH HUNTS MEADOW ROAD | Card 1 Of 1 | 9/12/2023

Building Style		
0.	4.Cape	8.Log
1.Conv.	5.Garrison	9.Other
2.Ranch	6.Split	10.Farnhou
3.R Ranch	7.Contemp	11.Mfg Dbl

Dwelling Units

Other Units

Stories		
1.1	4.1.5	7.
2.2	5.1.75	8.
3.3	6.2.5	9.

Exterior Walls		
0.	4.Asbestos	8.Concrete
1.Wood	5.Stucco	9.Other
2.Vin/Al	6.Brick	10.Wd Shgl
3.Compos.	7.Stone	11.Cement

Roof Surface		
1.Asphalt	4.Wood Sh	7.
2.Metal	5.Other	8.
3.Composit	6.	9.

SF Masonry Trim

OPEN-3-CUSTOM

OPEN-4-CUSTOM

Year Built

Year Remodeled

Foundation		
1.Concrete	4.Wood	7.
2.C Block	5.Slab	8.
3.Br/Stone	6.Piers	9.

Basement		
1.1/4 Bmt	4.Full Bmt	7.
2.1/2 Bmt	5.None	8.
3.3/4 Bmt	6.	9.None

Bsmt Gar # Cars

Wet Basement		
1.Dry	4.	7.
2.Damp	5.	8.
3.Wet	6.	9.

SF Bsmt Living

Fin Bsmt Grade

BASEMENT FLOOR

Heat Type **100%**		
0.	4.Steam	8.Fl/Wall
1.HWBB	5.FWA	9.No Heat
2.HWCI	6.GravWA	10.Rad/BB
3.H Pump	7.Electric	11.Monitor

Cool Type **0%**		
1.Refrig	4.W&C Air	7.
2.Evapor	5.Radheat	8.
3.H Pump	6.	9.None

Kitchen Style		
1.New/Remo	4.Obsolete	7.
2.Typical	5.	8.
3.Old Type	6.	9.None

Bath(s) Style		
1.New/Modr	4.Obsolete	7.
2.Typical	5.	8.
3.Old Type	6.	9.None

Rooms

Bedrooms

Full Baths

Half Baths

Addn Fixtures

Fireplaces

TRIO Software
A Division of Harris Computer Systems

Layout		
1.Typical	4.	7.
2.Inadeq	5.	8.
3.Horrid	6.	9.

Attic		
1.1/4 Fin	4.Full Fin	7.
2.1/2 Fin	5.Fl/Stair	8.
3.3/4 Fin	6.	9.None

Insulation		
1.Full	4.Minimal	7.
2.Heavy	5.Partial	8.
3.Capped	6.	9.None

Unfinished %

Grade & Factor		
1.E Grade	4.B Grade	7.
2.D Grade	5.A Grade	8.SC Grade
3.C Grade	6.AA Grade	9.Same

SQFT (Footprint)

Condition		
1.Poor	4.Avg	7.V G
2.Fair	5.Avg+	8.Exc
3.Avg-	6.Good	9.Same

Phys. % Good

Funct. % Good

Functional Code		
1.Incomp	4.	7.
2.O-Built	5.	8.Other
3.Damage	6.	9.None

Econ. % Good

Economic Code		
0.None	3.No Power	6.Bad Abut
1.Location	4.Generate	9.None
2.Encroach	5.SiteLimt	9.

Entrance Code **0**		
1.Interior	4.Vacant	7.
2.Refusal	5.Estimate	8.
3.Informed	6.	9.

Information Code **0**		
1.Owner	4.Agent	7.
2.Relative	5.Estimate	8.
3.Tenant	6.Other	9.

Date Inspected

Additions, Outbuildings & Improvements

Type	Year	Units	Grade	Cond	Phys.	Funct.	Sound Value
43 2S Frame Garage	2014	1344	4 100	4	0 %	100 %	
61 Canopy	2014	640	3 100	4	0 %	100 %	
					%	%	
					%	%	
					%	%	
					%	%	
					%	%	
					%	%	
					%	%	
					%	%	

1.One Story Fram
2.Two Story Fram
3.Three Story Fr
4.1 & 1/2 Story
5.1 & 3/4 Story
6.2 & 1/2 Story
21.Open Frame Por
22.Encl Frame Por
23.Frame Garage
24.Frame Shed
25.Frame Bay Wind
26.1SFr Overhang
27.Unfin Basement
28.Unfinished Att
29.Finished Attic

Map Lot 017-008-C | Account 1236 | Location MILLS ROAD LOT 3 | Card 1 Of 1 | 9/12/2023

BRIDGFORTH, JUSTIN R
267 MILLS ROAD
WHITEFIELD ME 04353

B5552P277

Previous Owner
SKILLIN, BARBARA A
PO BOX 738

AUGUSTA ME 04332-0738
Sale Date: 7/17/2020

Previous Owner
SKILLIN ORMAN D. & BARBARA A.
P.O. BOX 136

WHITEFIELD ME 04353
Sale Date: 9/10/2012

Inspection Witnessed By:

X Date

No./Date	Description	Date Insp.

Notes:

Whitefield

Property Data

Neighborhood **99 Whitefield**

Tree Growth Year **0**

X Coordinate **0**

Y Coordinate **0**

Zone/Land Use **11 Residential**

Secondary Zone

Topography **2 Rolling** **9**

1.Level	4.Below St	7.
2.Rolling	5.Low	8.
3.Above St	6.Swampy	9.

Utilities **9 None** **9 None**

1.OutHouse	4.Dr Well	7.Cesspool
2.PblcWtr	5.Dug Well	8.LakeDraw
3.PblcSewr	6.Septic	9.None

Street **1 Paved**

1.Paved	4.Proposed	7.
2.Semi Imp	5.Private	8.
3.Gravel	6.	9.None

0

0

Sale Data

Sale Date **7/17/2020**

Price **257,500**

Sale Type **1 Land Only**

1.Land	4.Mfg unit	7.
2.L & B	5.Other	8.
3.Building	6.	9.

Financing **5 Private Finance**

1.Convent	4.Seller	7.
2.FHA/VA	5.Private	8.
3.Assumed	6.Cash	9.Unknown

Validity **1 Arms Length Sale**

1.Valid	4.Split	7.Changes
2.Related	5.Partial	8.Other
3.Distress	6.Exempt	9.

Verified **5 Public Record**

1.Buyer	4.Agent	7.Family
2.Seller	5.Pub Rec	8.Other
3.Lender	6.MLS	9.

Assessment Record

Year	Land	Buildings	Exempt	Total
2011	26,230	0	0	26,230
2012	26,230	0	0	26,230
2013	30,810	0	0	30,810
2014	30,810	0	0	30,810
2015	30,810	0	0	30,810
2016	30,810	0	0	30,810
2017	30,810	0	0	30,810
2018	30,810	0	0	30,810
2019	30,810	0	0	30,810
2020	30,810	0	0	30,810
2021	30,810	0	0	30,810
2022	30,810	0	0	30,810
2023	30,810	0	0	30,810
2024	30,810	0	0	30,810

Land Data

Front Foot	Type	Effective Frontage	Effective Depth	Influence Factor	Influence Code
11.Base 100fft				%	
12.Delta Triangle				%	
13.Nabla Triangle				%	
14.Sec 101to200ff				%	
15.FF 201+Over				%	
				%	
				%	
Square Foot		**Square Feet**			
16.Regular Lot				%	
17.Secondary Lot				%	
18.Excess land				%	
19.Condominium				%	
20.Miscellaneous				%	
				%	
				%	
Fract. Acre		**Acreage/Sites**			
21.Commercial Sit	22	1.50	100	%	0
22.Base Lot	28	3.50	100	%	0
23.A	47	1.00	100	%	0
Acres	29	0.70	100	%	0
24.B				%	
25.Lakefront Site				%	
26.D				%	
27.Secondary Lot					
28.Rear Land up t					
29.Rear Land 5-20					

Total Acreage 5.70

Influence Codes

1.Un-Buildable
2.Excess Frtg
3.Topography
4.Size/Shape
5.Access
6.Deed Restricti
7.OPEN SPACE
8.Code Restricti
9.Fract Share

Acres

30.Rear Land 20-5
31.Rear Land 50+
32.Tillable/Pastu
33.Frm/OpnBlue/Cr
34.Farm/Open Spac
35.Farm/Open Spac
36.Farm/Open Spac
37.Treegrowth SW
38.Treegrowth MW
39.Treegrowth HW
40.Wasteland/RP
41.G
42.Mobile Home Si
43.PublicWtr/Sept
44.PrivateWtr/Sep
45.Lot improvemen
46.Miscellaneous

Whitefield

Map Lot 017-008-C | Account 1236 | Location MILLS ROAD LOT 3 | Card 1 Of 1 | 9/12/2023

Building Style		
0.	4.Cape	8.Log
1.Conv.	5.Garrison	9.Other
2.Ranch	6.Split	10.Farnhou
3.R Ranch	7.Contemp	11.Mfg Dbl

Dwelling Units

Other Units

Stories		
1.1	4.1.5	7.
2.2	5.1.75	8.
3.3	6.2.5	9.

Exterior Walls		
0.	4.Asbestos	8.Concrete
1.Wood	5.Stucco	9.Other
2.Vin/Al	6.Brick	10.Wd Shgl
3.Compos.	7.Stone	11.Cement

Roof Surface		
1.Asphalt	4.Wood Sh	7.
2.Metal	5.Other	8.
3.Composit	6.	9.

SF Masonry Trim

OPEN-3-CUSTOM

OPEN-4-CUSTOM

Year Built

Year Remodeled

Foundation		
1.Concrete	4.Wood	7.
2.C Block	5.Slab	8.
3.Br/Stone	6.Piers	9.

Basement		
1.1/4 Bmt	4.Full Bmt	7.
2.1/2 Bmt	5.None	8.
3.3/4 Bmt	6.	9.None

Bsmt Gar # Cars

Wet Basement		
1.Dry	4.	7.
2.Damp	5.	8.
3.Wet	6.	9.

SF Bsmt Living

Fin Bsmt Grade

BASEMENT FLOOR

Heat Type **100%**		
0.	4.Steam	8.Fl/Wall
1.HWBB	5.FWA	9.No Heat
2.HWCI	6.GravWA	10.Rad/BB
3.H Pump	7.Electric	11.Monitor

Cool Type **0%**		
1.Refrig	4.W&C Air	7.
2.Evapor	5.Radheat	8.
3.H Pump	6.	9.None

Kitchen Style		
1.New/Remo	4.Obsolete	7.
2.Typical	5.	8.
3.Old Type	6.	9.None

Bath(s) Style		
1.New/Modr	4.Obsolete	7.
2.Typical	5.	8.
3.Old Type	6.	9.None

Rooms

Bedrooms

Full Baths

Half Baths

Addn Fixtures

Fireplaces

TRIO Software
A Division of Harris Computer Systems

Layout		
1.Typical	4.	7.
2.Inadeq	5.	8.
3.Horrid	6.	9.

Attic		
1.1/4 Fin	4.Full Fin	7.
2.1/2 Fin	5.Fl/Stair	8.
3.3/4 Fin	6.	9.None

Insulation		
1.Full	4.Minimal	7.
2.Heavy	5.Partial	8.
3.Capped	6.	9.None

Unfinished %

Grade & Factor		
1.E Grade	4.B Grade	7.
2.D Grade	5.A Grade	8.SC Grade
3.C Grade	6.AA Grade	9.Same

SQFT (Footprint)

Condition		
1.Poor	4.Avg	7.V G
2.Fair	5.Avg+	8.Exc
3.Avg-	6.Good	9.Same

Phys. % Good

Funct. % Good

Functional Code		
1.Incomp	4.	7.
2.O-Built	5.	8.Other
3.Damage	6.	9.None

Econ. % Good

Economic Code		
0.None	3.No Power	6.Bad Abut
1.Location	4.Generate	9.None
2.Encroach	5.SiteLimt	9.

Entrance Code **0**		
1.Interior	4.Vacant	7.
2.Refusal	5.Estimate	8.
3.Informed	6.	9.

Information Code **0**		
1.Owner	4.Agent	7.
2.Relative	5.Estimate	8.
3.Tenant	6.Other	9.

Date Inspected

Additions, Outbuildings & Improvements

Type	Year	Units	Grade	Cond	Phys.	Funct.	Sound Value
					%	%	
					%	%	
					%	%	
					%	%	
					%	%	
					%	%	
					%	%	
					%	%	
					%	%	
					%	%	

1.One Story Fram
2.Two Story Fram
3.Three Story Fr
4.1 & 1/2 Story
5.1 & 3/4 Story
6.2 & 1/2 Story
21.Open Frame Por
22.Encl Frame Por
23.Frame Garage
24.Frame Shed
25.Frame Bay Wind
26.1SFr Overhang
27.Unfin Basement
28.Unfinished Att
29.Finished Attic

Map Lot 017-049 | Account 1269 | Location 267 MILLS ROAD | Card 1 Of 1 | 9/12/2023

BRIDGFORTH, JUSTIN R
BRIDGFORTH, BONNIE S
267 MILLS ROAD
WHITEFIELD ME 04353

B5552P277 B5741P257

Previous Owner
SKILLIN, BARBARA ANN (ESTATE OF)
C/O- JOSEPH M. O'DONNELL
10 SUMMER STREET
AUGUSTA ME 04330
Sale Date: 7/20/2020

Previous Owner
SKILLIN ORMAN & BARBARA
PO BOX 136

WHITEFIELD ME 04353
Sale Date: 9/10/2012

Inspection Witnessed By:

X Date

No./Date	Description	Date Insp.

Notes:
11/29/21 REV N/A?- ADJ SIDING, ADD SHEDS NPA, REMOVE WD, CALL "EP" P/O 1sFr.

Whitefield

Property Data

Neighborhood **1 Whitefield**

Tree Growth Year **0**

X Coordinate **0**

Y Coordinate **0**

Zone/Land Use **11 Residential**

Secondary Zone

Topography **2 Rolling**

1.Level	4.Below St	7.
2.Rolling	5.Low	8.
3.Above St	6.Swampy	9.

Utilities **4 Drilled Well** **6 Septic System**

1.OutHouse	4.Dr Well	7.Cesspool
2.PblcWtr	5.Dug Well	8.LakeDraw
3.PblcSewr	6.Septic	9.None

Street **1 Paved**

1.Paved	4.Proposed	7.
2.Semi Imp	5.Private	8.
3.Gravel	6.	9.None

0

0

Sale Data

Sale Date **7/20/2020**

Price **257,500**

Sale Type **2 Land & Buildings**

1.Land	4.Mfg unit	7.
2.L & B	5.Other	8.
3.Building	6.	9.

Financing **9 Unknown**

1.Convent	4.Seller	7.
2.FHA/VA	5.Private	8.
3.Assumed	6.Cash	9.Unknown

Validity **1 Arms Length Sale**

1.Valid	4.Split	7.Changes
2.Related	5.Partial	8.Other
3.Distress	6.Exempt	9.

Verified **5 Public Record**

1.Buyer	4.Agent	7.Family
2.Seller	5.Pub Rec	8.Other
3.Lender	6.MLS	9.

Assessment Record

Year	Land	Buildings	Exempt	Total
2011	36,755	74,934	16,000	95,689
2012	36,755	74,934	16,000	95,689
2013	42,610	74,934	16,000	101,544
2014	42,610	74,934	16,000	101,544
2015	42,610	74,934	16,000	101,544
2016	42,610	74,934	16,000	101,544
2017	42,610	74,934	21,000	96,544
2018	42,610	74,934	26,000	91,544
2019	42,610	74,934	26,000	91,544
2020	42,610	74,934	26,000	91,544
2021	42,610	74,934	31,000	86,544
2022	42,610	74,934	0	117,544
2023	42,610	80,775	23,000	100,385
2024	42,610	80,775	19,000	104,385

Land Data

Front Foot	Type	Effective Frontage	Effective Depth	Influence Factor	Influence Code
11.Base 100fft				%	
12.Delta Triangle				%	
13.Nabla Triangle				%	
14.Sec 101to200ff				%	
15.FF 201+Over				%	
				%	
				%	
Square Foot		**Square Feet**			
16.Regular Lot				%	
17.Secondary Lot				%	
18.Excess land				%	
19.Condominium				%	
20.Miscellaneous				%	
				%	
				%	
Fract. Acre		**Acreage/Sites**			
21.Commercial Sit	22	1.50	100	%	0
22.Base Lot	28	3.50	100	%	0
23.A	45	1.00	100	%	0
Acres	29	9.20	100	%	0
24.B				%	
25.Lakefront Site				%	
26.D				%	
27.Secondary Lot					
28.Rear Land up t					
29.Rear Land 5-20					

Total Acreage 14.20

Influence Codes

1.Un-Buildable
2.Excess Frtg
3.Topography
4.Size/Shape
5.Access
6.Deed Restricti
7.OPEN SPACE
8.Code Restricti
9.Fract Share
Acres
30.Rear Land 20-5
31.Rear Land 50+
32.Tillable/Pastu
33.Frm/OpnBlue/Cr
34.Farm/Open Spac
35.Farm/Open Spac
36.Farm/Open Spac
37.Treegrowth SW
38.Treegrowth MW
39.Treegrowth HW
40.Wasteland/RP
41.G
42.Mobile Home Si
43.PublicWtr/Sept
44.PrivateWtr/Sep
45.Lot improvemen
46.Miscellaneous

Whitefield

Map Lot 017-049 | Account 1269 | Location 267 MILLS ROAD | Card 1 Of 1 | 9/12/2023

Building Style	**10 Farmhouse**	
0.	4.Cape	8.Log
1.Conv.	5.Garrison	9.Other
2.Ranch	6.Split	10.Farnhou
3.R Ranch	7.Contemp	11.Mfg Dbl
Dwelling Units	**1**	
Other Units	**0**	
Stories	**4 One & 1/2 Story**	
1.1	4.1.5	7.
2.2	5.1.75	8.
3.3	6.2.5	9.
Exterior Walls	**1 Wood Siding**	
0.	4.Asbestos	8.Concrete
1.Wood	5.Stucco	9.Other
2.Vin/Al	6.Brick	10.Wd Shgl
3.Compos.	7.Stone	11.Cement
Roof Surface	**1 Asphalt Shingles**	
1.Asphalt	4.Wood Sh	7.
2.Metal	5.Other	8.
3.Composit	6.	9.
SF Masonry Trim	**0**	
OPEN-3-CUSTOM	**0**	
OPEN-4-CUSTOM	**0**	
Year Built	**1900**	
Year Remodeled	**2000**	
Foundation	**3 Brick &/or Stone**	
1.Concrete	4.Wood	7.
2.C Block	5.Slab	8.
3.Br/Stone	6.Piers	9.
Basement	**4 Full Basement**	
1.1/4 Bmt	4.Full Bmt	7.
2.1/2 Bmt	5.None	8.
3.3/4 Bmt	6.	9.None
Bsmt Gar # Cars	**0**	
Wet Basement	**1 Dry Basement**	
1.Dry	4.	7.
2.Damp	5.	8.
3.Wet	6.	9.

SF Bsmt Living	**0**	
Fin Bsmt Grade	**0 0**	
BASEMENT FLOOR	**0**	
Heat Type	**100%**	**1 Hot Water BB**
0.	4.Steam	8.Fl/Wall
1.HWBB	5.FWA	9.No Heat
2.HWCI	6.GravWA	10.Rad/BB
3.H Pump	7.Electric	11.Monitor
Cool Type	**0%**	**9 None**
1.Refrig	4.W&C Air	7.
2.Evapor	5.Radheat	8.
3.H Pump	6.	9.None
Kitchen Style	**1 New/Remodeled**	
1.New/Remo	4.Obsolete	7.
2.Typical	5.	8.
3.Old Type	6.	9.None
Bath(s) Style	**1 New/modern**	
1.New/Modr	4.Obsolete	7.
2.Typical	5.	8.
3.Old Type	6.	9.None
# Rooms	**6**	
# Bedrooms	**3**	
# Full Baths	**1**	
# Half Baths	**0**	
# Addn Fixtures	**1**	
# Fireplaces	**0**	

TRIO Software
A Division of Harris Computer Systems

Layout	**1 Typical**	
1.Typical	4.	7.
2.Inadeq	5.	8.
3.Horrid	6.	9.
Attic	**9 None**	
1.1/4 Fin	4.Full Fin	7.
2.1/2 Fin	5.Fl/Stair	8.
3.3/4 Fin	6.	9.None
Insulation	**1 Full**	
1.Full	4.Minimal	7.
2.Heavy	5.Partial	8.
3.Capped	6.	9.None
Unfinished %	**0%**	
Grade & Factor	**3 Average 100%**	
1.E Grade	4.B Grade	7.
2.D Grade	5.A Grade	8.SC Grade
3.C Grade	6.AA Grade	9.Same
SQFT (Footprint)	**672**	
Condition	**4 Average**	
1.Poor	4.Avg	7.V G
2.Fair	5.Avg+	8.Exc
3.Avg-	6.Good	9.Same
Phys. % Good	**0%**	
Funct. % Good	**100%**	
Functional Code	**9 None**	
1.Incomp	4.	7.
2.O-Built	5.	8.Other
3.Damage	6.	9.None
Econ. % Good	**100%**	
Economic Code	**None**	
0.None	3.No Power	6.Bad Abut
1.Location	4.Generate	9.None
2.Encroach	5.SiteLimt	9.
Entrance Code	**1 Interior Inspect**	
1.Interior	4.Vacant	7.
2.Refusal	5.Estimate	8.
3.Informed	6.	9.
Information Code	**1 Owner**	
1.Owner	4.Agent	7.
2.Relative	5.Estimate	8.
3.Tenant	6.Other	9.

Date Inspected

Additions, Outbuildings & Improvements

Type	Year	Units	Grade	Cond	Phys.	Funct.	Sound Value
1 One Story Frame	2000	598	3 100	4	0 %	100 %	
68 Wood Deck	1994	48	3 100	4	0 %	100 %	
24 Frame Shed	1984	240	2 100	4	0 %	100 %	
24 Frame Shed	1984	144	2 100	4	0 %	100 %	
					%	%	
					%	%	
					%	%	
					%	%	
					%	%	
					%	%	

1.One Story Fram
2.Two Story Fram
3.Three Story Fr
4.1 & 1/2 Story
5.1 & 3/4 Story
6.2 & 1/2 Story
21.Open Frame Por
22.Encl Frame Por
23.Frame Garage
24.Frame Shed
25.Frame Bay Wind
26.1SFr Overhang
27.Unfin Basement
28.Unfinished Att
29.Finished Attic

Map Lot 011-027 Account 331 Location WEARY POND ROAD SOUTH Card 1 Of 1 9/12/2023

BRINZOW, ALEXANDER
136 SMITH ROAD
FARMINGDALE ME 04344

B934P145

Property Data

Neighborhood **99 Whitefield**

Tree Growth Year **0**

X Coordinate **0**

Y Coordinate **0**

Zone/Land Use **11 Residential**

Secondary Zone

Topography **1 Level** **9**

1.Level	4.Below St	7.
2.Rolling	5.Low	8.
3.Above St	6.Swampy	9.

Utilities **9 None** **9 None**

1.OutHouse	4.Dr Well	7.Cesspool
2.PblcWtr	5.Dug Well	8.LakeDraw
3.PblcSewr	6.Septic	9.None

Street **3 Gravel**

1.Paved	4.Proposed	7.
2.Semi Imp	5.Private	8.
3.Gravel	6.	9.None

0

0

Sale Data

Sale Date

Price

Sale Type

1.Land	4.Mfg unit	7.
2.L & B	5.Other	8.
3.Building	6.	9.

Financing

1.Convent	4.Seller	7.
2.FHA/VA	5.Private	8.
3.Assumed	6.Cash	9.Unknown

Validity

1.Valid	4.Split	7.Changes
2.Related	5.Partial	8.Other
3.Distress	6.Exempt	9.

Verified

1.Buyer	4.Agent	7.Family
2.Seller	5.Pub Rec	8.Other
3.Lender	6.MLS	9.

Assessment Record

Year	Land	Buildings	Exempt	Total
2011	260	0	0	260
2012	260	0	0	260
2013	600	0	0	600
2014	600	0	0	600
2015	600	0	0	600
2016	600	0	0	600
2017	600	0	0	600
2018	600	0	0	600
2019	600	0	0	600
2020	600	0	0	600
2021	600	0	0	600
2022	600	0	0	600
2023	600	0	0	600
2024	600	0	0	600

Land Data

Front Foot	Type	Effective Frontage	Effective Depth	Influence Factor	Influence Code
11.Base 100fft				%	
12.Delta Triangle				%	
13.Nabla Triangle				%	
14.Sec 101to200ff				%	
15.FF 201+Over				%	
				%	
				%	
Square Foot		**Square Feet**			
16.Regular Lot				%	
17.Secondary Lot				%	
18.Excess land				%	
19.Condominium				%	
20.Miscellaneous				%	
				%	
				%	
Fract. Acre		**Acreage/Sites**			
21.Commercial Sit	28	0.40		100 %	0
22.Base Lot				%	
23.A				%	
Acres				%	
24.B				%	
25.Lakefront Site				%	
26.D				%	
27.Secondary Lot				%	
28.Rear Land up t				%	
29.Rear Land 5-20				%	

Total Acreage 0.40

Influence Codes

1.Un-Buildable
2.Excess Frtg
3.Topography
4.Size/Shape
5.Access
6.Deed Restricti
7.OPEN SPACE
8.Code Restricti
9.Fract Share
Acres
30.Rear Land 20-5
31.Rear Land 50+
32.Tillable/Pastu
33.Frm/OpnBlue/Cr
34.Farm/Open Spac
35.Farm/Open Spac
36.Farm/Open Spac
37.Treegrowth SW
38.Treegrowth MW
39.Treegrowth HW
40.Wasteland/RP
41.G
42.Mobile Home Si
43.PublicWtr/Sept
44.PrivateWtr/Sep
45.Lot improvemen
46.Miscellaneous

Inspection Witnessed By:

X Date

No./Date	Description	Date Insp.

Notes:

Whitefield

Whitefield

Map Lot 011-027 | Account 331 | Location WEARY POND ROAD SOUTH | Card 1 Of 1 | 9/12/2023

Building Style		
0.	4.Cape	8.Log
1.Conv.	5.Garrison	9.Other
2.Ranch	6.Split	10.Farnhou
3.R Ranch	7.Contemp	11.Mfg Dbl

Dwelling Units

Other Units

Stories		
1.1	4.1.5	7.
2.2	5.1.75	8.
3.3	6.2.5	9.

Exterior Walls		
0.	4.Asbestos	8.Concrete
1.Wood	5.Stucco	9.Other
2.Vin/Al	6.Brick	10.Wd Shgl
3.Compos.	7.Stone	11.Cement

Roof Surface		
1.Asphalt	4.Wood Sh	7.
2.Metal	5.Other	8.
3.Composit	6.	9.

SF Masonry Trim

OPEN-3-CUSTOM

OPEN-4-CUSTOM

Year Built

Year Remodeled

Foundation		
1.Concrete	4.Wood	7.
2.C Block	5.Slab	8.
3.Br/Stone	6.Piers	9.

Basement		
1.1/4 Bmt	4.Full Bmt	7.
2.1/2 Bmt	5.None	8.
3.3/4 Bmt	6.	9.None

Bsmt Gar # Cars

Wet Basement		
1.Dry	4.	7.
2.Damp	5.	8.
3.Wet	6.	9.

SF Bsmt Living

Fin Bsmt Grade

BASEMENT FLOOR

Heat Type **100%**		
0.	4.Steam	8.Fl/Wall
1.HWBB	5.FWA	9.No Heat
2.HWCI	6.GravWA	10.Rad/BB
3.H Pump	7.Electric	11.Monitor

Cool Type **0%**		
1.Refrig	4.W&C Air	7.
2.Evapor	5.Radheat	8.
3.H Pump	6.	9.None

Kitchen Style		
1.New/Remo	4.Obsolete	7.
2.Typical	5.	8.
3.Old Type	6.	9.None

Bath(s) Style		
1.New/Modr	4.Obsolete	7.
2.Typical	5.	8.
3.Old Type	6.	9.None

Rooms

Bedrooms

Full Baths

Half Baths

Addn Fixtures

Fireplaces

TRIO Software
A Division of Harris Computer Systems

Layout		
1.Typical	4.	7.
2.Inadeq	5.	8.
3.Horrid	6.	9.

Attic		
1.1/4 Fin	4.Full Fin	7.
2.1/2 Fin	5.Fl/Stair	8.
3.3/4 Fin	6.	9.None

Insulation		
1.Full	4.Minimal	7.
2.Heavy	5.Partial	8.
3.Capped	6.	9.None

Unfinished %

Grade & Factor		
1.E Grade	4.B Grade	7.
2.D Grade	5.A Grade	8.SC Grade
3.C Grade	6.AA Grade	9.Same

SQFT (Footprint)

Condition		
1.Poor	4.Avg	7.V G
2.Fair	5.Avg+	8.Exc
3.Avg-	6.Good	9.Same

Phys. % Good

Funct. % Good

Functional Code		
1.Incomp	4.	7.
2.O-Built	5.	8.Other
3.Damage	6.	9.None

Econ. % Good

Economic Code		
0.None	3.No Power	6.Bad Abut
1.Location	4.Generate	9.None
2.Encroach	5.SiteLimt	9.

Entrance Code **0**		
1.Interior	4.Vacant	7.
2.Refusal	5.Estimate	8.
3.Informed	6.	9.

Information Code **0**		
1.Owner	4.Agent	7.
2.Relative	5.Estimate	8.
3.Tenant	6.Other	9.

Date Inspected

Additions, Outbuildings & Improvements

Type	Year	Units	Grade	Cond	Phys.	Funct.	Sound Value
					%	%	
					%	%	
					%	%	
					%	%	
					%	%	
					%	%	
					%	%	
					%	%	
					%	%	
					%	%	

1.One Story Fram
2.Two Story Fram
3.Three Story Fr
4.1 & 1/2 Story
5.1 & 3/4 Story
6.2 & 1/2 Story
21.Open Frame Por
22.Encl Frame Por
23.Frame Garage
24.Frame Shed
25.Frame Bay Wind
26.1SFr Overhang
27.Unfin Basement
28.Unfinished Att
29.Finished Attic

Map Lot 012-028 | Account 1387 | Location CLOVER LANE | Card 1 Of 1 | 9/12/2023

BROCHU, DONALD
860 WHITEFIELD ROAD
PITTSTON ME 04345

B4473P292

Previous Owner
RIDEOUT ROBERT L.
39 HICKORY LANE

WHITEFIELD ME 04353
Sale Date: 12/21/2011

Inspection Witnessed By:

X Date

No./Date	Description	Date Insp.

Notes:

'20- ADD 16.9 AC- THE ACREAGE WAS REMOVED FROM L.027 BUT NEVER TRANSFERED TO L.028.

Whitefield

Property Data

Neighborhood **99 Whitefield**

Tree Growth Year **0**

X Coordinate **0**

Y Coordinate **0**

Zone/Land Use **11 Residential**

Secondary Zone

Topography **2 Rolling** **9**

1.Level 4.Below St 7.
2.Rolling 5.Low 8.
3.Above St 6.Swampy 9.

Utilities **9 None** **9 None**

1.OutHouse 4.Dr Well 7.Cesspool
2.PblcWtr 5.Dug Well 8.LakeDraw
3.PblcSewr 6.Septic 9.None

Street **3 Gravel**

1.Paved 4.Proposed 7.
2.Semi Imp 5.Private 8.
3.Gravel 6. 9.None

0

0

Sale Data

Sale Date **12/21/2011**

Price **40,000**

Sale Type **1 Land Only**

1.Land 4.Mfg unit 7.
2.L & B 5.Other 8.
3.Building 6. 9.

Financing **9 Unknown**

1.Convent 4.Seller 7.
2.FHA/VA 5.Private 8.
3.Assumed 6.Cash 9.Unknown

Validity **1 Arms Length Sale**

1.Valid 4.Split 7.Changes
2.Related 5.Partial 8.Other
3.Distress 6.Exempt 9.

Verified **5 Public Record**

1.Buyer 4.Agent 7.Family
2.Seller 5.Pub Rec 8.Other
3.Lender 6.MLS 9.

Assessment Record

Year	Land	Buildings	Exempt	Total
2011	61,130	0	0	61,130
2012	51,130	0	0	51,130
2013	57,600	0	0	57,600
2014	57,600	0	0	57,600
2015	57,600	0	0	57,600
2016	57,600	0	0	57,600
2017	57,600	0	0	57,600
2018	57,600	0	0	57,600
2019	57,600	0	0	57,600
2020	57,600	0	0	57,600
2021	66,050	0	0	66,050
2022	66,050	0	0	66,050
2023	66,050	0	0	66,050
2024	66,050	0	0	66,050

Land Data

Front Foot	Type	Effective Frontage	Effective Depth	Influence Factor	Influence Code
11.Base 100fft				%	
12.Delta Triangle				%	
13.Nabla Triangle				%	
14.Sec 101to200ff				%	
15.FF 201+Over				%	
				%	
				%	
Square Foot		**Square Feet**			
16.Regular Lot				%	
17.Secondary Lot				%	
18.Excess land				%	
19.Condominium				%	
20.Miscellaneous				%	
				%	
				%	
Fract. Acre		**Acreage/Sites**			
21.Commercial Sit	22	1.50	100	%	0
22.Base Lot	28	3.50	100	%	0
23.A	29	15.00	100	%	0
Acres	30	30.00	100	%	0
24.B	31	18.60	100	%	0
25.Lakefront Site				%	
26.D				%	
27.Secondary Lot					
28.Rear Land up t					
29.Rear Land 5-20					

Total Acreage 68.60

Influence Codes

1.Un-Buildable
2.Excess Frtg
3.Topography
4.Size/Shape
5.Access
6.Deed Restricti
7.OPEN SPACE
8.Code Restricti
9.Fract Share
Acres
30.Rear Land 20-5
31.Rear Land 50+
32.Tillable/Pastu
33.Frm/OpnBlue/Cr
34.Farm/Open Spac
35.Farm/Open Spac
36.Farm/Open Spac
37.Treegrowth SW
38.Treegrowth MW
39.Treegrowth HW
40.Wasteland/RP
41.G
42.Mobile Home Si
43.PublicWtr/Sept
44.PrivateWtr/Sep
45.Lot improvemen
46.Miscellaneous

Whitefield

Map Lot 012-028 | Account 1387 | Location CLOVER LANE | Card 1 Of 1 | 9/12/2023

Building Style		
0.	4.Cape	8.Log
1.Conv.	5.Garrison	9.Other
2.Ranch	6.Split	10.Farnhou
3.R Ranch	7.Contemp	11.Mfg Dbl

Dwelling Units

Other Units

Stories		
1.1	4.1.5	7.
2.2	5.1.75	8.
3.3	6.2.5	9.

Exterior Walls		
0.	4.Asbestos	8.Concrete
1.Wood	5.Stucco	9.Other
2.Vin/Al	6.Brick	10.Wd Shgl
3.Compos.	7.Stone	11.Cement

Roof Surface		
1.Asphalt	4.Wood Sh	7.
2.Metal	5.Other	8.
3.Composit	6.	9.

SF Masonry Trim

OPEN-3-CUSTOM

OPEN-4-CUSTOM

Year Built

Year Remodeled

Foundation		
1.Concrete	4.Wood	7.
2.C Block	5.Slab	8.
3.Br/Stone	6.Piers	9.

Basement		
1.1/4 Bmt	4.Full Bmt	7.
2.1/2 Bmt	5.None	8.
3.3/4 Bmt	6.	9.None

Bsmt Gar # Cars

Wet Basement		
1.Dry	4.	7.
2.Damp	5.	8.
3.Wet	6.	9.

SF Bsmt Living

Fin Bsmt Grade

BASEMENT FLOOR

Heat Type **100%**		
0.	4.Steam	8.Fl/Wall
1.HWBB	5.FWA	9.No Heat
2.HWCI	6.GravWA	10.Rad/BB
3.H Pump	7.Electric	11.Monitor

Cool Type **0%**		
1.Refrig	4.W&C Air	7.
2.Evapor	5.Radheat	8.
3.H Pump	6.	9.None

Kitchen Style		
1.New/Remo	4.Obsolete	7.
2.Typical	5.	8.
3.Old Type	6.	9.None

Bath(s) Style		
1.New/Modr	4.Obsolete	7.
2.Typical	5.	8.
3.Old Type	6.	9.None

Rooms

Bedrooms

Full Baths

Half Baths

Addn Fixtures

Fireplaces

TRIO Software
A Division of Harris Computer Systems

Layout		
1.Typical	4.	7.
2.Inadeq	5.	8.
3.Horrid	6.	9.

Attic		
1.1/4 Fin	4.Full Fin	7.
2.1/2 Fin	5.Fl/Stair	8.
3.3/4 Fin	6.	9.None

Insulation		
1.Full	4.Minimal	7.
2.Heavy	5.Partial	8.
3.Capped	6.	9.None

Unfinished %

Grade & Factor		
1.E Grade	4.B Grade	7.
2.D Grade	5.A Grade	8.SC Grade
3.C Grade	6.AA Grade	9.Same

SQFT (Footprint)

Condition		
1.Poor	4.Avg	7.V G
2.Fair	5.Avg+	8.Exc
3.Avg-	6.Good	9.Same

Phys. % Good

Funct. % Good

Functional Code		
1.Incomp	4.	7.
2.O-Built	5.	8.Other
3.Damage	6.	9.None

Econ. % Good

Economic Code		
0.None	3.No Power	6.Bad Abut
1.Location	4.Generate	9.None
2.Encroach	5.SiteLimt	9.

Entrance Code **0**		
1.Interior	4.Vacant	7.
2.Refusal	5.Estimate	8.
3.Informed	6.	9.

Information Code **0**		
1.Owner	4.Agent	7.
2.Relative	5.Estimate	8.
3.Tenant	6.Other	9.

Date Inspected

Additions, Outbuildings & Improvements

Type	Year	Units	Grade	Cond	Phys.	Funct.	Sound Value
					%	%	
					%	%	
					%	%	
					%	%	
					%	%	
					%	%	
					%	%	
					%	%	
					%	%	
					%	%	

1.One Story Fram
2.Two Story Fram
3.Three Story Fr
4.1 & 1/2 Story
5.1 & 3/4 Story
6.2 & 1/2 Story
21.Open Frame Por
22.Encl Frame Por
23.Frame Garage
24.Frame Shed
25.Frame Bay Wind
26.1SFr Overhang
27.Unfin Basement
28.Unfinished Att
29.Finished Attic

Map Lot 008-011 | Account 1146 | Location HEAD TIDE ROAD | Card 1 Of 1 | 9/12/2023

BRONN, CLIFTON
176 HEAD TIDE ROAD
WHITEFIELD ME 04353

B2197P74

Property Data

Neighborhood **1 Whitefield**

Tree Growth Year **0**

X Coordinate **0**

Y Coordinate **0**

Zone/Land Use **11 Residential**

Secondary Zone

Topography **9** **9**

1.Level	4.Below St	7.
2.Rolling	5.Low	8.
3.Above St	6.Swampy	9.

Utilities **9 None** **9 None**

1.OutHouse	4.Dr Well	7.Cesspool
2.PblcWtr	5.Dug Well	8.LakeDraw
3.PblcSewr	6.Septic	9.None

Street **9 None**

1.Paved	4.Proposed	7.
2.Semi Imp	5.Private	8.
3.Gravel	6.	9.None

0

0

Sale Data

Sale Date

Price

Sale Type

1.Land	4.Mfg unit	7.
2.L & B	5.Other	8.
3.Building	6.	9.

Financing

1.Convent	4.Seller	7.
2.FHA/VA	5.Private	8.
3.Assumed	6.Cash	9.Unknown

Validity

1.Valid	4.Split	7.Changes
2.Related	5.Partial	8.Other
3.Distress	6.Exempt	9.

Verified

1.Buyer	4.Agent	7.Family
2.Seller	5.Pub Rec	8.Other
3.Lender	6.MLS	9.

Assessment Record

Year	Land	Buildings	Exempt	Total
2011	25,910	0	0	25,910
2012	25,910	0	0	25,910
2013	31,570	0	0	31,570
2014	31,570	0	0	31,570
2015	31,570	0	0	31,570
2016	41,570	0	0	41,570
2017	41,570	0	0	41,570
2018	41,570	0	0	41,570
2019	41,570	0	0	41,570
2020	41,570	0	0	41,570
2021	41,570	0	0	41,570
2022	41,570	0	0	41,570
2023	41,570	0	0	41,570
2024	41,570	0	0	41,570

Land Data

Front Foot	Type	Effective Frontage	Effective Depth	Influence Factor	Influence Code
11.Base 100fft				%	
12.Delta Triangle				%	
13.Nabla Triangle				%	
14.Sec 101to200ff				%	
15.FF 201+Over				%	
				%	
				%	
Square Foot		**Square Feet**			
16.Regular Lot				%	
17.Secondary Lot				%	
18.Excess land				%	
19.Condominium				%	
20.Miscellaneous				%	
				%	
				%	
Fract. Acre		**Acreage/Sites**			
21.Commercial Sit	22	1.50	100	%	0
22.Base Lot	28	3.50	100	%	0
23.A	29	7.90	100	%	0
Acres	45	1.00	100	%	0
24.B				%	
25.Lakefront Site				%	
26.D				%	
27.Secondary Lot					
28.Rear Land up t					
29.Rear Land 5-20					

Total Acreage 12.90

Influence Codes

1.Un-Buildable
2.Excess Frtg
3.Topography
4.Size/Shape
5.Access
6.Deed Restricti
7.OPEN SPACE
8.Code Restricti
9.Fract Share
Acres
30.Rear Land 20-5
31.Rear Land 50+
32.Tillable/Pastu
33.Frm/OpnBlue/Cr
34.Farm/Open Spac
35.Farm/Open Spac
36.Farm/Open Spac
37.Treegrowth SW
38.Treegrowth MW
39.Treegrowth HW
40.Wasteland/RP
41.G
42.Mobile Home Si
43.PublicWtr/Sept
44.PrivateWtr/Sep
45.Lot improvemen
46.Miscellaneous

Inspection Witnessed By:

X Date

No./Date	Description	Date Insp.

Notes:

Whitefield

Whitefield

Map Lot 008-011 | Account 1146 | Location HEAD TIDE ROAD | Card 1 Of 1 | 9/12/2023

Building Style **0**		
0.	4.Cape	8.Log
1.Conv.	5.Garrison	9.Other
2.Ranch	6.Split	10.Farnhou
3.R Ranch	7.Contemp	11.Mfg Dbl
Dwelling Units **0**		
Other Units **0**		
Stories **0**		
1.1	4.1.5	7.
2.2	5.1.75	8.
3.3	6.2.5	9.
Exterior Walls **0**		
0.	4.Asbestos	8.Concrete
1.Wood	5.Stucco	9.Other
2.Vin/Al	6.Brick	10.Wd Shgl
3.Compos.	7.Stone	11.Cement
Roof Surface **0**		
1.Asphalt	4.Wood Sh	7.
2.Metal	5.Other	8.
3.Composit	6.	9.
SF Masonry Trim **0**		
OPEN-3-CUSTOM **0**		
OPEN-4-CUSTOM **0**		
Year Built **0**		
Year Remodeled **0**		
Foundation **0**		
1.Concrete	4.Wood	7.
2.C Block	5.Slab	8.
3.Br/Stone	6.Piers	9.
Basement **0**		
1.1/4 Bmt	4.Full Bmt	7.
2.1/2 Bmt	5.None	8.
3.3/4 Bmt	6.	9.None
Bsmt Gar # Cars **0**		
Wet Basement **0**		
1.Dry	4.	7.
2.Damp	5.	8.
3.Wet	6.	9.

SF Bsmt Living **0**		
Fin Bsmt Grade **0 0**		
BASEMENT FLOOR **0**		
Heat Type **100%** **0**		
0.	4.Steam	8.Fl/Wall
1.HWBB	5.FWA	9.No Heat
2.HWCI	6.GravWA	10.Rad/BB
3.H Pump	7.Electric	11.Monitor
Cool Type **0%**	**9 None**	
1.Refrig	4.W&C Air	7.
2.Evapor	5.Radheat	8.
3.H Pump	6.	9.None
Kitchen Style **0**		
1.New/Remo	4.Obsolete	7.
2.Typical	5.	8.
3.Old Type	6.	9.None
Bath(s) Style **0**		
1.New/Modr	4.Obsolete	7.
2.Typical	5.	8.
3.Old Type	6.	9.None
# Rooms **0**		
# Bedrooms **0**		
# Full Baths **0**		
# Half Baths **0**		
# Addn Fixtures **0**		
# Fireplaces **0**		

TRIO Software
A Division of Harris Computer Systems

Layout **0**		
1.Typical	4.	7.
2.Inadeq	5.	8.
3.Horrid	6.	9.
Attic **0**		
1.1/4 Fin	4.Full Fin	7.
2.1/2 Fin	5.Fl/Stair	8.
3.3/4 Fin	6.	9.None
Insulation **0**		
1.Full	4.Minimal	7.
2.Heavy	5.Partial	8.
3.Capped	6.	9.None
Unfinished % **0%**		
Grade & Factor **0 0%**		
1.E Grade	4.B Grade	7.
2.D Grade	5.A Grade	8.SC Grade
3.C Grade	6.AA Grade	9.Same
SQFT (Footprint) **0**		
Condition **0**		
1.Poor	4.Avg	7.V G
2.Fair	5.Avg+	8.Exc
3.Avg-	6.Good	9.Same
Phys. % Good **0%**		
Funct. % Good **100%**		
Functional Code **9 None**		
1.Incomp	4.	7.
2.O-Built	5.	8.Other
3.Damage	6.	9.None
Econ. % Good **100%**		
Economic Code **None**		
0.None	3.No Power	6.Bad Abut
1.Location	4.Generate	9.None
2.Encroach	5.SiteLimt	9.
Entrance Code **0**		
1.Interior	4.Vacant	7.
2.Refusal	5.Estimate	8.
3.Informed	6.	9.
Information Code **0**		
1.Owner	4.Agent	7.
2.Relative	5.Estimate	8.
3.Tenant	6.Other	9.

Date Inspected

Additions, Outbuildings & Improvements

Type	Year	Units	Grade	Cond	Phys.	Funct.	Sound Value
					%	%	
					%	%	
					%	%	
					%	%	
					%	%	
					%	%	
					%	%	
					%	%	
					%	%	
					%	%	

1.One Story Fram
2.Two Story Fram
3.Three Story Fr
4.1 & 1/2 Story
5.1 & 3/4 Story
6.2 & 1/2 Story
21.Open Frame Por
22.Encl Frame Por
23.Frame Garage
24.Frame Shed
25.Frame Bay Wind
26.1SFr Overhang
27.Unfin Basement
28.Unfinished Att
29.Finished Attic

Map Lot 008-012 | Account 847 | Location 176 HEAD TIDE ROAD | Card 1 Of 1 | 9/12/2023

BRONN, CLIFTON GEORGE
176 HEAD TIDE ROAD
WHITEFIELD ME 04353

B957P80

Inspection Witnessed By:

X Date

No./Date	Description	Date Insp.

Notes:

5/31/22 ADD OP FROM REV.
11/8/21 REV W/MRS- ADJ BMNT. ADD OP AT SW.

Whitefield

Property Data

Neighborhood **1 Whitefield**

Tree Growth Year **0**

X Coordinate **0**

Y Coordinate **0**

Zone/Land Use **11 Residential**

Secondary Zone

Topography **2 Rolling**

1.Level	4.Below St	7.
2.Rolling	5.Low	8.
3.Above St	6.Swampy	9.

Utilities **4 Drilled Well** **6 Septic System**

1.OutHouse	4.Dr Well	7.Cesspool
2.PblcWtr	5.Dug Well	8.LakeDraw
3.PblcSewr	6.Septic	9.None

Street **1 Paved**

1.Paved	4.Proposed	7.
2.Semi Imp	5.Private	8.
3.Gravel	6.	9.None

0

0

Sale Data

Sale Date

Price

Sale Type

1.Land	4.Mfg unit	7.
2.L & B	5.Other	8.
3.Building	6.	9.

Financing

1.Convent	4.Seller	7.
2.FHA/VA	5.Private	8.
3.Assumed	6.Cash	9.Unknown

Validity

1.Valid	4.Split	7.Changes
2.Related	5.Partial	8.Other
3.Distress	6.Exempt	9.

Verified

1.Buyer	4.Agent	7.Family
2.Seller	5.Pub Rec	8.Other
3.Lender	6.MLS	9.

Assessment Record

Year	Land	Buildings	Exempt	Total
2011	29,930	131,075	10,000	151,005
2012	29,930	131,075	10,000	151,005
2013	33,300	131,075	10,000	154,375
2014	33,300	131,075	10,000	154,375
2015	33,300	131,075	10,000	154,375
2016	33,300	131,075	10,000	154,375
2017	33,300	131,075	15,000	149,375
2018	33,300	131,075	20,000	144,375
2019	33,300	131,075	20,000	144,375
2020	33,300	131,075	20,000	144,375
2021	33,300	131,075	25,000	139,375
2022	33,300	131,075	24,500	139,875
2023	33,300	130,848	23,000	141,148
2024	33,300	130,848	19,000	145,148

Land Data

Front Foot

11.Base 100fft
12.Delta Triangle
13.Nabla Triangle
14.Sec 101to200ff
15.FF 201+Over

Square Foot

16.Regular Lot
17.Secondary Lot
18.Excess land
19.Condominium
20.Miscellaneous

Fract. Acre

21.Commercial Sit
22.Base Lot
23.A

Acres

24.B
25.Lakefront Site
26.D
27.Secondary Lot
28.Rear Land up t
29.Rear Land 5-20

Type	Effective Frontage	Effective Depth	Influence Factor	Influence Code
			%	
			%	
			%	
			%	
			%	
			%	
			%	
	Square Feet			
			%	
			%	
			%	
			%	
			%	
			%	
			%	
	Acreage/Sites			
22	1.50	100	%	0
28	2.20	100	%	0
45	1.00	100	%	0
			%	
			%	
			%	
			%	

Total Acreage 3.70

Influence Codes

1.Un-Buildable
2.Excess Frtg
3.Topography
4.Size/Shape
5.Access
6.Deed Restricti
7.OPEN SPACE
8.Code Restricti
9.Fract Share

Acres

30.Rear Land 20-5
31.Rear Land 50+
32.Tillable/Pastu
33.Frm/OpnBlue/Cr
34.Farm/Open Spac
35.Farm/Open Spac
36.Farm/Open Spac
37.Treegrowth SW
38.Treegrowth MW
39.Treegrowth HW
40.Wasteland/RP
41.G
42.Mobile Home Si
43.PublicWtr/Sept
44.PrivateWtr/Sep
45.Lot improvemen
46.Miscellaneous

Whitefield

Map Lot 008-012 | Account 847 | Location 176 HEAD TIDE ROAD | Card 1 Of 1 | 9/12/2023

Building Style **1 Conventional**		
0.	4.Cape	8.Log
1.Conv.	5.Garrison	9.Other
2.Ranch	6.Split	10.Farnhou
3.R Ranch	7.Contemp	11.Mfg Dbl
Dwelling Units **1**		
Other Units **0**		
Stories **2 Two Story**		
1.1	4.1.5	7.
2.2	5.1.75	8.
3.3	6.2.5	9.
Exterior Walls **1 Wood Siding**		
0.	4.Asbestos	8.Concrete
1.Wood	5.Stucco	9.Other
2.Vin/Al	6.Brick	10.Wd Shgl
3.Compos.	7.Stone	11.Cement
Roof Surface **1 Asphalt Shingles**		
1.Asphalt	4.Wood Sh	7.
2.Metal	5.Other	8.
3.Composit	6.	9.
SF Masonry Trim **0**		
OPEN-3-CUSTOM **0**		
OPEN-4-CUSTOM **0**		
Year Built **2003**		
Year Remodeled **0**		
Foundation **1 Concrete**		
1.Concrete	4.Wood	7.
2.C Block	5.Slab	8.
3.Br/Stone	6.Piers	9.
Basement **3 3/4 Basement**		
1.1/4 Bmt	4.Full Bmt	7.
2.1/2 Bmt	5.None	8.
3.3/4 Bmt	6.	9.None
Bsmt Gar # Cars **0**		
Wet Basement **1 Dry Basement**		
1.Dry	4.	7.
2.Damp	5.	8.
3.Wet	6.	9.

SF Bsmt Living **0**		
Fin Bsmt Grade **0 0**		
BASEMENT FLOOR **0**		
Heat Type **100% 5 Forced Warm Air**		
0.	4.Steam	8.Fl/Wall
1.HWBB	5.FWA	9.No Heat
2.HWCI	6.GravWA	10.Rad/BB
3.H Pump	7.Electric	11.Monitor
Cool Type **0% 9 None**		
1.Refrig	4.W&C Air	7.
2.Evapor	5.Radheat	8.
3.H Pump	6.	9.None
Kitchen Style **1 New/Remodeled**		
1.New/Remo	4.Obsolete	7.
2.Typical	5.	8.
3.Old Type	6.	9.None
Bath(s) Style **1 New/modern**		
1.New/Modr	4.Obsolete	7.
2.Typical	5.	8.
3.Old Type	6.	9.None
# Rooms **0**		
# Bedrooms **0**		
# Full Baths **2**		
# Half Baths **0**		
# Addn Fixtures **1**		
# Fireplaces **0**		

TRIO Software
A Division of Harris Computer Systems

Layout **1 Typical**		
1.Typical	4.	7.
2.Inadeq	5.	8.
3.Horrid	6.	9.
Attic **9 None**		
1.1/4 Fin	4.Full Fin	7.
2.1/2 Fin	5.Fl/Stair	8.
3.3/4 Fin	6.	9.None
Insulation **1 Full**		
1.Full	4.Minimal	7.
2.Heavy	5.Partial	8.
3.Capped	6.	9.None
Unfinished % **0%**		
Grade & Factor **2 Fair 100%**		
1.E Grade	4.B Grade	7.
2.D Grade	5.A Grade	8.SC Grade
3.C Grade	6.AA Grade	9.Same
SQFT (Footprint) **1520**		
Condition **4 Average**		
1.Poor	4.Avg	7.V G
2.Fair	5.Avg+	8.Exc
3.Avg-	6.Good	9.Same
Phys. % Good **0%**		
Funct. % Good **100%**		
Functional Code **9 None**		
1.Incomp	4.	7.
2.O-Built	5.	8.Other
3.Damage	6.	9.None
Econ. % Good **100%**		
Economic Code **None**		
0.None	3.No Power	6.Bad Abut
1.Location	4.Generate	9.None
2.Encroach	5.SiteLimt	9.
Entrance Code **1 Interior Inspect**		
1.Interior	4.Vacant	7.
2.Refusal	5.Estimate	8.
3.Informed	6.	9.
Information Code **1 Owner**		
1.Owner	4.Agent	7.
2.Relative	5.Estimate	8.
3.Tenant	6.Other	9.

Date Inspected

Additions, Outbuildings & Improvements

Type	Year	Units	Grade	Cond	Phys.	Funct.	Sound Value
23 Frame Garage	1994	960	2 100	3	0 %	100 %	
409 Concrete Pad	1994	960	2 100	3	0 %	100 %	
24 Frame Shed	1994	448	2 100	3	0 %	100 %	
24 Frame Shed	1994	72	2 100	3	0 %	100 %	
67 Barn	1950	1854	1 100	2	0 %	100 %	
21 Open Frame	2021	276	9 100	4	0 %	100 %	
					%	%	
					%	%	
					%	%	
					%	%	

1.One Story Fram
2.Two Story Fram
3.Three Story Fr
4.1 & 1/2 Story
5.1 & 3/4 Story
6.2 & 1/2 Story
21.Open Frame Por
22.Encl Frame Por
23.Frame Garage
24.Frame Shed
25.Frame Bay Wind
26.1SFr Overhang
27.Unfin Basement
28.Unfinished Att
29.Finished Attic

Map Lot 008-011-ON | Account 1966 | Location 80 ANGEL LINE LANE | Card 1 Of 1 | 9/12/2023

BRONN, GEORGE
80 ANGEL LINE LANE
WHITEFIELD ME 04353

Property Data

Neighborhood **1 Whitefield**

Tree Growth Year **0**

X Coordinate

Y Coordinate

Zone/Land Use **11 Residential**

Secondary Zone

Topography

1.Level	4.Below St	7.
2.Rolling	5.Low	8.
3.Above St	6.Swampy	9.

Utilities

1.OutHouse	4.Dr Well	7.Cesspool
2.PblcWtr	5.Dug Well	8.LakeDraw
3.PblcSewr	6.Septic	9.None

Street **3 Gravel**

1.Paved	4.Proposed	7.
2.Semi Imp	5.Private	8.
3.Gravel	6.	9.None

0

0

Sale Data

Sale Date

Price

Sale Type

1.Land	4.Mfg unit	7.
2.L & B	5.Other	8.
3.Building	6.	9.

Financing

1.Convent	4.Seller	7.
2.FHA/VA	5.Private	8.
3.Assumed	6.Cash	9.Unknown

Validity

1.Valid	4.Split	7.Changes
2.Related	5.Partial	8.Other
3.Distress	6.Exempt	9.

Verified

1.Buyer	4.Agent	7.Family
2.Seller	5.Pub Rec	8.Other
3.Lender	6.MLS	9.

Assessment Record

Year	Land	Buildings	Exempt	Total
2021	0	3,673	0	3,673
2022	0	3,673	0	3,673
2023	0	3,673	0	3,673
2024	0	3,673	0	3,673

Land Data

Front Foot	Type	Effective Frontage	Effective Depth	Influence Factor	Influence Code
11.Base 100fft				%	
12.Delta Triangle				%	
13.Nabla Triangle				%	
14.Sec 101to200ff				%	
15.FF 201+Over				%	
				%	
				%	
Square Foot		**Square Feet**			
16.Regular Lot				%	
17.Secondary Lot				%	
18.Excess land				%	
19.Condominium				%	
20.Miscellaneous				%	
				%	
				%	
Fract. Acre		**Acreage/Sites**			
21.Commercial Sit				%	
22.Base Lot				%	
23.A				%	
Acres				%	
24.B				%	
25.Lakefront Site				%	
26.D				%	
27.Secondary Lot				%	
28.Rear Land up t				%	
29.Rear Land 5-20				%	

Total Acreage 0.00

Influence Codes

1.Un-Buildable
2.Excess Frtg
3.Topography
4.Size/Shape
5.Access
6.Deed Restricti
7.OPEN SPACE
8.Code Restricti
9.Fract Share
Acres
30.Rear Land 20-5
31.Rear Land 50+
32.Tillable/Pastu
33.Frm/OpnBlue/Cr
34.Farm/Open Spac
35.Farm/Open Spac
36.Farm/Open Spac
37.Treegrowth SW
38.Treegrowth MW
39.Treegrowth HW
40.Wasteland/RP
41.G
42.Mobile Home Si
43.PublicWtr/Sept
44.PrivateWtr/Sep
45.Lot improvemen
46.Miscellaneous

Inspection Witnessed By:

X Date

No./Date	Description	Date Insp.

Notes:

5/7/21 W/MOM, ADD "ON" MH NOT HOOKED TO GEORGE BRONN

Whitefield

Whitefield

Map Lot 008-011-ON | Account 1966 | Location 80 ANGEL LINE LANE | Card 1 Of 1 | 9/12/2023

Building Style		
0.	4.Cape	8.Log
1.Conv.	5.Garrison	9.Other
2.Ranch	6.Split	10.Farnhou
3.R Ranch	7.Contemp	11.Mfg Dbl

Dwelling Units

Other Units

Stories		
1.1	4.1.5	7.
2.2	5.1.75	8.
3.3	6.2.5	9.

Exterior Walls		
0.	4.Asbestos	8.Concrete
1.Wood	5.Stucco	9.Other
2.Vin/Al	6.Brick	10.Wd Shgl
3.Compos.	7.Stone	11.Cement

Roof Surface		
1.Asphalt	4.Wood Sh	7.
2.Metal	5.Other	8.
3.Composit	6.	9.

SF Masonry Trim

OPEN-3-CUSTOM

OPEN-4-CUSTOM

Year Built

Year Remodeled

Foundation		
1.Concrete	4.Wood	7.
2.C Block	5.Slab	8.
3.Br/Stone	6.Piers	9.

Basement		
1.1/4 Bmt	4.Full Bmt	7.
2.1/2 Bmt	5.None	8.
3.3/4 Bmt	6.	9.None

Bsmt Gar # Cars

Wet Basement		
1.Dry	4.	7.
2.Damp	5.	8.
3.Wet	6.	9.

SF Bsmt Living

Fin Bsmt Grade

BASEMENT FLOOR

Heat Type **100%**		
0.	4.Steam	8.Fl/Wall
1.HWBB	5.FWA	9.No Heat
2.HWCI	6.GravWA	10.Rad/BB
3.H Pump	7.Electric	11.Monitor

Cool Type **0%**		
1.Refrig	4.W&C Air	7.
2.Evapor	5.Radheat	8.
3.H Pump	6.	9.None

Kitchen Style		
1.New/Remo	4.Obsolete	7.
2.Typical	5.	8.
3.Old Type	6.	9.None

Bath(s) Style		
1.New/Modr	4.Obsolete	7.
2.Typical	5.	8.
3.Old Type	6.	9.None

Rooms

Bedrooms

Full Baths

Half Baths

Addn Fixtures

Fireplaces

TRIO Software
A Division of Harris Computer Systems

Layout		
1.Typical	4.	7.
2.Inadeq	5.	8.
3.Horrid	6.	9.

Attic		
1.1/4 Fin	4.Full Fin	7.
2.1/2 Fin	5.Fl/Stair	8.
3.3/4 Fin	6.	9.None

Insulation		
1.Full	4.Minimal	7.
2.Heavy	5.Partial	8.
3.Capped	6.	9.None

Unfinished %

Grade & Factor		
1.E Grade	4.B Grade	7.
2.D Grade	5.A Grade	8.SC Grade
3.C Grade	6.AA Grade	9.Same

SQFT (Footprint)

Condition		
1.Poor	4.Avg	7.V G
2.Fair	5.Avg+	8.Exc
3.Avg-	6.Good	9.Same

Phys. % Good

Funct. % Good

Functional Code		
1.Incomp	4.	7.
2.O-Built	5.	8.Other
3.Damage	6.	9.None

Econ. % Good

Economic Code		
0.None	3.No Power	6.Bad Abut
1.Location	4.Generate	9.None
2.Encroach	5.SiteLimt	9.

Entrance Code **0**		
1.Interior	4.Vacant	7.
2.Refusal	5.Estimate	8.
3.Informed	6.	9.

Information Code **0**		
1.Owner	4.Agent	7.
2.Relative	5.Estimate	8.
3.Tenant	6.Other	9.

Date Inspected

Additions, Outbuildings & Improvements

Type	Year	Units	Grade	Cond	Phys.	Funct.	Sound Value
998 14Mobile Home	1995	14x56	2 100	2	0 %	50 %	
					%	%	
					%	%	
					%	%	
					%	%	
					%	%	
					%	%	
					%	%	
					%	%	
					%	%	

1.One Story Fram
2.Two Story Fram
3.Three Story Fr
4.1 & 1/2 Story
5.1 & 3/4 Story
6.2 & 1/2 Story
21.Open Frame Por
22.Encl Frame Por
23.Frame Garage
24.Frame Shed
25.Frame Bay Wind
26.1SFr Overhang
27.Unfin Basement
28.Unfinished Att
29.Finished Attic

Map Lot 016-026 | Account 712 | Location 41 COOPER ROAD | Card 1 Of 1 | 9/12/2023

BROOKE, WILLIAM
BROOKE, GAIL
41 COOPER ROAD
WHITEFIELD ME 04353

B1429P298

Property Data

Neighborhood **1 Whitefield**

Tree Growth Year **0**

X Coordinate **0**

Y Coordinate **0**

Zone/Land Use **11 Residential**

Secondary Zone

Topography **2 Rolling**

1.Level	4.Below St	7.
2.Rolling	5.Low	8.
3.Above St	6.Swampy	9.

Utilities **4 Drilled Well** **6 Septic System**

1.OutHouse	4.Dr Well	7.Cesspool
2.PblcWtr	5.Dug Well	8.LakeDraw
3.PblcSewr	6.Septic	9.None

Street **1 Paved**

1.Paved	4.Proposed	7.
2.Semi Imp	5.Private	8.
3.Gravel	6.	9.None

0

0

Sale Data

Sale Date

Price

Sale Type

1.Land	4.Mfg unit	7.
2.L & B	5.Other	8.
3.Building	6.	9.

Financing

1.Convent	4.Seller	7.
2.FHA/VA	5.Private	8.
3.Assumed	6.Cash	9.Unknown

Validity

1.Valid	4.Split	7.Changes
2.Related	5.Partial	8.Other
3.Distress	6.Exempt	9.

Verified

1.Buyer	4.Agent	7.Family
2.Seller	5.Pub Rec	8.Other
3.Lender	6.MLS	9.

Assessment Record

Year	Land	Buildings	Exempt	Total
2011	54,175	151,852	10,000	196,027
2012	54,175	151,852	10,000	196,027
2013	60,900	151,852	10,000	202,752
2014	60,900	151,852	10,000	202,752
2015	60,900	151,852	10,000	202,752
2016	60,900	151,852	10,000	202,752
2017	60,900	151,852	15,000	197,752
2018	60,900	151,852	20,000	192,752
2019	60,900	151,852	20,000	192,752
2020	60,900	151,852	20,000	192,752
2021	60,900	151,852	25,000	187,752
2022	60,900	151,852	24,500	188,252
2023	60,900	151,852	23,000	189,752
2024	60,900	151,852	19,000	193,752

Land Data

Front Foot	Type	Effective Frontage	Effective Depth	Influence Factor	Influence Code
11.Base 100fft				%	
12.Delta Triangle				%	
13.Nabla Triangle				%	
14.Sec 101to200ff				%	
15.FF 201+Over				%	
				%	
				%	
Square Foot		**Square Feet**			
16.Regular Lot				%	
17.Secondary Lot				%	
18.Excess land				%	
19.Condominium				%	
20.Miscellaneous				%	
				%	
				%	
Fract. Acre		**Acreage/Sites**			
21.Commercial Sit	22	1.50	100	%	0
22.Base Lot	28	3.50	100	%	0
23.A	45	1.00	100	%	0
Acres	29	15.00	100	%	0
24.B	30	21.00	100	%	0
25.Lakefront Site				%	
26.D				%	
27.Secondary Lot					
28.Rear Land up t					
29.Rear Land 5-20					

Total Acreage 41.00

Influence Codes

1.Un-Buildable
2.Excess Frtg
3.Topography
4.Size/Shape
5.Access
6.Deed Restricti
7.OPEN SPACE
8.Code Restricti
9.Fract Share
Acres
30.Rear Land 20-5
31.Rear Land 50+
32.Tillable/Pastu
33.Frm/OpnBlue/Cr
34.Farm/Open Spac
35.Farm/Open Spac
36.Farm/Open Spac
37.Treegrowth SW
38.Treegrowth MW
39.Treegrowth HW
40.Wasteland/RP
41.G
42.Mobile Home Si
43.PublicWtr/Sept
44.PrivateWtr/Sep
45.Lot improvemen
46.Miscellaneous

Inspection Witnessed By:

X Date

No./Date	Description	Date Insp.

Notes:

Whitefield

Whitefield

Map Lot 016-026 | Account 712 | Location 41 COOPER ROAD | Card 1 Of 1 | 9/12/2023

Building Style	**4 Cape Cod**	
0.	4.Cape	8.Log
1.Conv.	5.Garrison	9.Other
2.Ranch	6.Split	10.Farnhou
3.R Ranch	7.Contemp	11.Mfg Dbl
Dwelling Units	**1**	
Other Units	**0**	
Stories	**4 One & 1/2 Story**	
1.1	4.1.5	7.
2.2	5.1.75	8.
3.3	6.2.5	9.
Exterior Walls	**2 Vinyl/Aluminum**	
0.	4.Asbestos	8.Concrete
1.Wood	5.Stucco	9.Other
2.Vin/Al	6.Brick	10.Wd Shgl
3.Compos.	7.Stone	11.Cement
Roof Surface	**1 Asphalt Shingles**	
1.Asphalt	4.Wood Sh	7.
2.Metal	5.Other	8.
3.Composit	6.	9.
SF Masonry Trim	**0**	
OPEN-3-CUSTOM	**0**	
OPEN-4-CUSTOM	**0**	
Year Built	**1835**	
Year Remodeled	**2000**	
Foundation	**1 Concrete**	
1.Concrete	4.Wood	7.
2.C Block	5.Slab	8.
3.Br/Stone	6.Piers	9.
Basement	**4 Full Basement**	
1.1/4 Bmt	4.Full Bmt	7.
2.1/2 Bmt	5.None	8.
3.3/4 Bmt	6.	9.None
Bsmt Gar # Cars	**0**	
Wet Basement	**1 Dry Basement**	
1.Dry	4.	7.
2.Damp	5.	8.
3.Wet	6.	9.

SF Bsmt Living	**0**	
Fin Bsmt Grade	**0 0**	
BASEMENT FLOOR	**0**	
Heat Type	**100%**	**5 Forced Warm Air**
0.	4.Steam	8.Fl/Wall
1.HWBB	5.FWA	9.No Heat
2.HWCI	6.GravWA	10.Rad/BB
3.H Pump	7.Electric	11.Monitor
Cool Type	**0%**	**9 None**
1.Refrig	4.W&C Air	7.
2.Evapor	5.Radheat	8.
3.H Pump	6.	9.None
Kitchen Style	**1 New/Remodeled**	
1.New/Remo	4.Obsolete	7.
2.Typical	5.	8.
3.Old Type	6.	9.None
Bath(s) Style	**1 New/modern**	
1.New/Modr	4.Obsolete	7.
2.Typical	5.	8.
3.Old Type	6.	9.None
# Rooms	**5**	
# Bedrooms	**3**	
# Full Baths	**1**	
# Half Baths	**1**	
# Addn Fixtures	**2**	
# Fireplaces	**0**	

TRIO Software
A Division of Harris Computer Systems

Layout	**1 Typical**	
1.Typical	4.	7.
2.Inadeq	5.	8.
3.Horrid	6.	9.
Attic	**9 None**	
1.1/4 Fin	4.Full Fin	7.
2.1/2 Fin	5.Fl/Stair	8.
3.3/4 Fin	6.	9.None
Insulation	**1 Full**	
1.Full	4.Minimal	7.
2.Heavy	5.Partial	8.
3.Capped	6.	9.None
Unfinished %	**0%**	
Grade & Factor	**3 Average 100%**	
1.E Grade	4.B Grade	7.
2.D Grade	5.A Grade	8.SC Grade
3.C Grade	6.AA Grade	9.Same
SQFT (Footprint)	**1353**	
Condition	**6 Good**	
1.Poor	4.Avg	7.V G
2.Fair	5.Avg+	8.Exc
3.Avg-	6.Good	9.Same
Phys. % Good	**0%**	
Funct. % Good	**100%**	
Functional Code	**9 None**	
1.Incomp	4.	7.
2.O-Built	5.	8.Other
3.Damage	6.	9.None
Econ. % Good	**100%**	
Economic Code	**None**	
0.None	3.No Power	6.Bad Abut
1.Location	4.Generate	9.None
2.Encroach	5.SiteLimt	9.
Entrance Code	**3 Information Only**	
1.Interior	4.Vacant	7.
2.Refusal	5.Estimate	8.
3.Informed	6.	9.
Information Code	**3 Tenant**	
1.Owner	4.Agent	7.
2.Relative	5.Estimate	8.
3.Tenant	6.Other	9.

Date Inspected

Additions, Outbuildings & Improvements

Type	Year	Units	Grade	Cond	Phys.	Funct.	Sound Value
68 Wood Deck	2000	104	3 100	4	0 %	100 %	
21 Open Frame	2000	168	3 100	4	0 %	100 %	
23 Frame Garage	2000	961	3 100	4	0 %	100 %	
409 Concrete Pad	2000	961	3 100	4	0 %	100 %	
					%	%	
					%	%	
					%	%	
					%	%	
					%	%	
					%	%	

1.One Story Fram
2.Two Story Fram
3.Three Story Fr
4.1 & 1/2 Story
5.1 & 3/4 Story
6.2 & 1/2 Story
21.Open Frame Por
22.Encl Frame Por
23.Frame Garage
24.Frame Shed
25.Frame Bay Wind
26.1SFr Overhang
27.Unfin Basement
28.Unfinished Att
29.Finished Attic

Map Lot 016-025 Account 462 Location COOPER ROAD Card 1 Of 1 9/12/2023

BROOKE, WILLIAM W
BROOKE, GAIL
41 COOPER ROAD
WHITEFIELD ME 04353

B1429P298

Property Data

Neighborhood **99 Whitefield**

Tree Growth Year **0**

X Coordinate **0**

Y Coordinate **0**

Zone/Land Use **11 Residential**

Secondary Zone

Topography **2 Rolling** **9**

1.Level	4.Below St	7.
2.Rolling	5.Low	8.
3.Above St	6.Swampy	9.

Utilities **9 None** **9 None**

1.OutHouse	4.Dr Well	7.Cesspool
2.PblcWtr	5.Dug Well	8.LakeDraw
3.PblcSewr	6.Septic	9.None

Street **1 Paved**

1.Paved	4.Proposed	7.
2.Semi Imp	5.Private	8.
3.Gravel	6.	9.None

0

0

Sale Data

Sale Date

Price

Sale Type

1.Land	4.Mfg unit	7.
2.L & B	5.Other	8.
3.Building	6.	9.

Financing

1.Convent	4.Seller	7.
2.FHA/VA	5.Private	8.
3.Assumed	6.Cash	9.Unknown

Validity

1.Valid	4.Split	7.Changes
2.Related	5.Partial	8.Other
3.Distress	6.Exempt	9.

Verified

1.Buyer	4.Agent	7.Family
2.Seller	5.Pub Rec	8.Other
3.Lender	6.MLS	9.

Assessment Record

Year	Land	Buildings	Exempt	Total
2011	8,515	0	0	8,515
2012	8,515	0	0	8,515
2013	13,980	0	0	13,980
2014	13,980	0	0	13,980
2015	13,980	0	0	13,980
2016	13,980	0	0	13,980
2017	13,980	0	0	13,980
2018	13,980	0	0	13,980
2019	13,980	0	0	13,980
2020	13,980	0	0	13,980
2021	13,980	0	0	13,980
2022	13,980	0	0	13,980
2023	13,980	0	0	13,980
2024	13,980	0	0	13,980

Land Data

Front Foot	Type	Effective Frontage	Effective Depth	Influence Factor	Influence Code
11.Base 100fft				%	
12.Delta Triangle				%	
13.Nabla Triangle				%	
14.Sec 101to200ff				%	
15.FF 201+Over				%	
				%	
				%	
Square Foot		**Square Feet**			
16.Regular Lot				%	
17.Secondary Lot				%	
18.Excess land				%	
19.Condominium				%	
20.Miscellaneous				%	
				%	
				%	
Fract. Acre		**Acreage/Sites**			
21.Commercial Sit	28	5.00	100	%	0
22.Base Lot	29	8.10	100	%	0
23.A				%	
Acres				%	
24.B				%	
25.Lakefront Site				%	
26.D				%	
27.Secondary Lot				%	
28.Rear Land up t					
29.Rear Land 5-20					

Total Acreage 13.10

Influence Codes

1.Un-Buildable
2.Excess Frtg
3.Topography
4.Size/Shape
5.Access
6.Deed Restricti
7.OPEN SPACE
8.Code Restricti
9.Fract Share
Acres
30.Rear Land 20-5
31.Rear Land 50+
32.Tillable/Pastu
33.Frm/OpnBlue/Cr
34.Farm/Open Spac
35.Farm/Open Spac
36.Farm/Open Spac
37.Treegrowth SW
38.Treegrowth MW
39.Treegrowth HW
40.Wasteland/RP
41.G
42.Mobile Home Si
43.PublicWtr/Sept
44.PrivateWtr/Sep
45.Lot improvemen
46.Miscellaneous

Inspection Witnessed By:

X Date

No./Date	Description	Date Insp.

Notes:

Whitefield

Whitefield

Map Lot 016-025 | Account 462 | Location COOPER ROAD | Card 1 Of 1 | 9/12/2023

Building Style		
0.	4.Cape	8.Log
1.Conv.	5.Garrison	9.Other
2.Ranch	6.Split	10.Farnhou
3.R Ranch	7.Contemp	11.Mfg Dbl

Dwelling Units

Other Units

Stories		
1.1	4.1.5	7.
2.2	5.1.75	8.
3.3	6.2.5	9.

Exterior Walls		
0.	4.Asbestos	8.Concrete
1.Wood	5.Stucco	9.Other
2.Vin/Al	6.Brick	10.Wd Shgl
3.Compos.	7.Stone	11.Cement

Roof Surface		
1.Asphalt	4.Wood Sh	7.
2.Metal	5.Other	8.
3.Composit	6.	9.

SF Masonry Trim

OPEN-3-CUSTOM

OPEN-4-CUSTOM

Year Built

Year Remodeled

Foundation		
1.Concrete	4.Wood	7.
2.C Block	5.Slab	8.
3.Br/Stone	6.Piers	9.

Basement		
1.1/4 Bmt	4.Full Bmt	7.
2.1/2 Bmt	5.None	8.
3.3/4 Bmt	6.	9.None

Bsmt Gar # Cars

Wet Basement		
1.Dry	4.	7.
2.Damp	5.	8.
3.Wet	6.	9.

SF Bsmt Living

Fin Bsmt Grade

BASEMENT FLOOR

Heat Type **100%**		
0.	4.Steam	8.Fl/Wall
1.HWBB	5.FWA	9.No Heat
2.HWCI	6.GravWA	10.Rad/BB
3.H Pump	7.Electric	11.Monitor

Cool Type **0%**		
1.Refrig	4.W&C Air	7.
2.Evapor	5.Radheat	8.
3.H Pump	6.	9.None

Kitchen Style		
1.New/Remo	4.Obsolete	7.
2.Typical	5.	8.
3.Old Type	6.	9.None

Bath(s) Style		
1.New/Modr	4.Obsolete	7.
2.Typical	5.	8.
3.Old Type	6.	9.None

Rooms

Bedrooms

Full Baths

Half Baths

Addn Fixtures

Fireplaces

TRIO Software
A Division of Harris Computer Systems

Layout		
1.Typical	4.	7.
2.Inadeq	5.	8.
3.Horrid	6.	9.

Attic		
1.1/4 Fin	4.Full Fin	7.
2.1/2 Fin	5.Fl/Stair	8.
3.3/4 Fin	6.	9.None

Insulation		
1.Full	4.Minimal	7.
2.Heavy	5.Partial	8.
3.Capped	6.	9.None

Unfinished %

Grade & Factor		
1.E Grade	4.B Grade	7.
2.D Grade	5.A Grade	8.SC Grade
3.C Grade	6.AA Grade	9.Same

SQFT (Footprint)

Condition		
1.Poor	4.Avg	7.V G
2.Fair	5.Avg+	8.Exc
3.Avg-	6.Good	9.Same

Phys. % Good

Funct. % Good

Functional Code		
1.Incomp	4.	7.
2.O-Built	5.	8.Other
3.Damage	6.	9.None

Econ. % Good

Economic Code		
0.None	3.No Power	6.Bad Abut
1.Location	4.Generate	9.None
2.Encroach	5.SiteLimt	9.

Entrance Code **0**		
1.Interior	4.Vacant	7.
2.Refusal	5.Estimate	8.
3.Informed	6.	9.

Information Code **0**		
1.Owner	4.Agent	7.
2.Relative	5.Estimate	8.
3.Tenant	6.Other	9.

Date Inspected

Additions, Outbuildings & Improvements

Type	Year	Units	Grade	Cond	Phys.	Funct.	Sound Value
					%	%	
					%	%	
					%	%	
					%	%	
					%	%	
					%	%	
					%	%	
					%	%	
					%	%	
					%	%	

1.One Story Fram
2.Two Story Fram
3.Three Story Fr
4.1 & 1/2 Story
5.1 & 3/4 Story
6.2 & 1/2 Story
21.Open Frame Por
22.Encl Frame Por
23.Frame Garage
24.Frame Shed
25.Frame Bay Wind
26.1SFr Overhang
27.Unfin Basement
28.Unfinished Att
29.Finished Attic

Map Lot 016-002 Account 1278 Location COOPER ROAD Card 1 Of 1 9/12/2023

BROOKE, WILLIAM W
BROOKE, GAIL D
41 COOPER ROAD
WHITEFIELD ME 04353

B1429P298

Property Data

Neighborhood **99 Whitefield**

Tree Growth Year **0**

X Coordinate **0**

Y Coordinate **0**

Zone/Land Use **11 Residential**

Secondary Zone

Topography **2 Rolling** **9**

1.Level	4.Below St	7.
2.Rolling	5.Low	8.
3.Above St	6.Swampy	9.

Utilities **9 None** **9 None**

1.OutHouse	4.Dr Well	7.Cesspool
2.PblcWtr	5.Dug Well	8.LakeDraw
3.PblcSewr	6.Septic	9.None

Street **1 Paved**

1.Paved	4.Proposed	7.
2.Semi Imp	5.Private	8.
3.Gravel	6.	9.None

0

0

Sale Data

Sale Date

Price

Sale Type

1.Land	4.Mfg unit	7.
2.L & B	5.Other	8.
3.Building	6.	9.

Financing

1.Convent	4.Seller	7.
2.FHA/VA	5.Private	8.
3.Assumed	6.Cash	9.Unknown

Validity

1.Valid	4.Split	7.Changes
2.Related	5.Partial	8.Other
3.Distress	6.Exempt	9.

Verified

1.Buyer	4.Agent	7.Family
2.Seller	5.Pub Rec	8.Other
3.Lender	6.MLS	9.

Assessment Record

Year	Land	Buildings	Exempt	Total
2011	2,990	0	0	2,990
2012	2,990	0	0	2,990
2013	6,900	0	0	6,900
2014	6,900	0	0	6,900
2015	6,900	0	0	6,900
2016	6,900	0	0	6,900
2017	6,900	0	0	6,900
2018	6,900	0	0	6,900
2019	6,900	0	0	6,900
2020	6,900	0	0	6,900
2021	6,900	0	0	6,900
2022	6,900	0	0	6,900
2023	6,900	0	0	6,900
2024	6,900	0	0	6,900

Land Data

Front Foot	Type	Effective Frontage	Effective Depth	Influence Factor	Influence Code
11.Base 100fft				%	
12.Delta Triangle				%	
13.Nabla Triangle				%	
14.Sec 101to200ff				%	
15.FF 201+Over				%	
				%	
				%	
Square Foot		**Square Feet**			
16.Regular Lot				%	
17.Secondary Lot				%	
18.Excess land				%	
19.Condominium				%	
20.Miscellaneous				%	
				%	
				%	
Fract. Acre		**Acreage/Sites**			
21.Commercial Sit	28	4.60		100 %	0
22.Base Lot				%	
23.A				%	
Acres				%	
24.B				%	
25.Lakefront Site				%	
26.D				%	
27.Secondary Lot				%	
28.Rear Land up t					
29.Rear Land 5-20					

Total Acreage 4.60

Influence Codes

1.Un-Buildable
2.Excess Frtg
3.Topography
4.Size/Shape
5.Access
6.Deed Restricti
7.OPEN SPACE
8.Code Restricti
9.Fract Share
Acres
30.Rear Land 20-5
31.Rear Land 50+
32.Tillable/Pastu
33.Frm/OpnBlue/Cr
34.Farm/Open Spac
35.Farm/Open Spac
36.Farm/Open Spac
37.Treegrowth SW
38.Treegrowth MW
39.Treegrowth HW
40.Wasteland/RP
41.G
42.Mobile Home Si
43.PublicWtr/Sept
44.PrivateWtr/Sep
45.Lot improvemen
46.Miscellaneous

Inspection Witnessed By:

X Date

No./Date	Description	Date Insp.

Notes:

Whitefield

Whitefield

Map Lot 016-002 | Account 1278 | Location COOPER ROAD | Card 1 Of 1 | 9/12/2023

Building Style		
0.	4.Cape	8.Log
1.Conv.	5.Garrison	9.Other
2.Ranch	6.Split	10.Farnhou
3.R Ranch	7.Contemp	11.Mfg Dbl

Dwelling Units

Other Units

Stories		
1.1	4.1.5	7.
2.2	5.1.75	8.
3.3	6.2.5	9.

Exterior Walls		
0.	4.Asbestos	8.Concrete
1.Wood	5.Stucco	9.Other
2.Vin/Al	6.Brick	10.Wd Shgl
3.Compos.	7.Stone	11.Cement

Roof Surface		
1.Asphalt	4.Wood Sh	7.
2.Metal	5.Other	8.
3.Composit	6.	9.

SF Masonry Trim

OPEN-3-CUSTOM

OPEN-4-CUSTOM

Year Built

Year Remodeled

Foundation		
1.Concrete	4.Wood	7.
2.C Block	5.Slab	8.
3.Br/Stone	6.Piers	9.

Basement		
1.1/4 Bmt	4.Full Bmt	7.
2.1/2 Bmt	5.None	8.
3.3/4 Bmt	6.	9.None

Bsmt Gar # Cars

Wet Basement		
1.Dry	4.	7.
2.Damp	5.	8.
3.Wet	6.	9.

SF Bsmt Living

Fin Bsmt Grade

BASEMENT FLOOR

Heat Type **100%**		
0.	4.Steam	8.Fl/Wall
1.HWBB	5.FWA	9.No Heat
2.HWCI	6.GravWA	10.Rad/BB
3.H Pump	7.Electric	11.Monitor

Cool Type **0%**		
1.Refrig	4.W&C Air	7.
2.Evapor	5.Radheat	8.
3.H Pump	6.	9.None

Kitchen Style		
1.New/Remo	4.Obsolete	7.
2.Typical	5.	8.
3.Old Type	6.	9.None

Bath(s) Style		
1.New/Modr	4.Obsolete	7.
2.Typical	5.	8.
3.Old Type	6.	9.None

Rooms

Bedrooms

Full Baths

Half Baths

Addn Fixtures

Fireplaces

TRIO Software
A Division of Harris Computer Systems

Layout		
1.Typical	4.	7.
2.Inadeq	5.	8.
3.Horrid	6.	9.

Attic		
1.1/4 Fin	4.Full Fin	7.
2.1/2 Fin	5.Fl/Stair	8.
3.3/4 Fin	6.	9.None

Insulation		
1.Full	4.Minimal	7.
2.Heavy	5.Partial	8.
3.Capped	6.	9.None

Unfinished %

Grade & Factor		
1.E Grade	4.B Grade	7.
2.D Grade	5.A Grade	8.SC Grade
3.C Grade	6.AA Grade	9.Same

SQFT (Footprint)

Condition		
1.Poor	4.Avg	7.V G
2.Fair	5.Avg+	8.Exc
3.Avg-	6.Good	9.Same

Phys. % Good

Funct. % Good

Functional Code		
1.Incomp	4.	7.
2.O-Built	5.	8.Other
3.Damage	6.	9.None

Econ. % Good

Economic Code		
0.None	3.No Power	6.Bad Abut
1.Location	4.Generate	9.None
2.Encroach	5.SiteLimt	9.

Entrance Code **0**		
1.Interior	4.Vacant	7.
2.Refusal	5.Estimate	8.
3.Informed	6.	9.

Information Code **0**		
1.Owner	4.Agent	7.
2.Relative	5.Estimate	8.
3.Tenant	6.Other	9.

Date Inspected

Additions, Outbuildings & Improvements

Type	Year	Units	Grade	Cond	Phys.	Funct.	Sound Value
					%	%	
					%	%	
					%	%	
					%	%	
					%	%	
					%	%	
					%	%	
					%	%	
					%	%	
					%	%	

1.One Story Fram
2.Two Story Fram
3.Three Story Fr
4.1 & 1/2 Story
5.1 & 3/4 Story
6.2 & 1/2 Story
21.Open Frame Por
22.Encl Frame Por
23.Frame Garage
24.Frame Shed
25.Frame Bay Wind
26.1SFr Overhang
27.Unfin Basement
28.Unfinished Att
29.Finished Attic

Map Lot 016-001 Account 1606 Location COOPER ROAD Card 1 Of 1 9/12/2023

BROOKE, WILLIAM W
BROOKE, GAIL D
41 COOPER ROAD
WHITEFIELD ME 04353

B1429P298

Property Data

Neighborhood **99 Whitefield**

Tree Growth Year **0**

X Coordinate **0**

Y Coordinate **0**

Zone/Land Use **11 Residential**

Secondary Zone

Topography **2 Rolling** **9**

1.Level	4.Below St	7.
2.Rolling	5.Low	8.
3.Above St	6.Swampy	9.

Utilities **9 None** **9 None**

1.OutHouse	4.Dr Well	7.Cesspool
2.PblcWtr	5.Dug Well	8.LakeDraw
3.PblcSewr	6.Septic	9.None

Street **1 Paved**

1.Paved	4.Proposed	7.
2.Semi Imp	5.Private	8.
3.Gravel	6.	9.None

0

0

Sale Data

Sale Date

Price

Sale Type

1.Land	4.Mfg unit	7.
2.L & B	5.Other	8.
3.Building	6.	9.

Financing

1.Convent	4.Seller	7.
2.FHA/VA	5.Private	8.
3.Assumed	6.Cash	9.Unknown

Validity

1.Valid	4.Split	7.Changes
2.Related	5.Partial	8.Other
3.Distress	6.Exempt	9.

Verified

1.Buyer	4.Agent	7.Family
2.Seller	5.Pub Rec	8.Other
3.Lender	6.MLS	9.

Assessment Record

Year	Land	Buildings	Exempt	Total
2011	22,270	0	0	22,270
2012	22,270	0	0	22,270
2013	27,090	0	0	27,090
2014	27,090	0	0	27,090
2015	27,090	0	0	27,090
2016	27,090	0	0	27,090
2017	27,090	0	0	27,090
2018	27,090	0	0	27,090
2019	27,090	0	0	27,090
2020	27,090	0	0	27,090
2021	27,090	0	0	27,090
2022	27,090	0	0	27,090
2023	27,090	0	0	27,090
2024	27,090	0	0	27,090

Land Data

Front Foot	Type	Effective Frontage	Effective Depth	Influence Factor	Influence Code
11.Base 100fft				%	
12.Delta Triangle				%	
13.Nabla Triangle				%	
14.Sec 101to200ff				%	
15.FF 201+Over				%	
				%	
				%	
Square Foot		**Square Feet**			
16.Regular Lot				%	
17.Secondary Lot				%	
18.Excess land				%	
19.Condominium				%	
20.Miscellaneous				%	
				%	
				%	
Fract. Acre		**Acreage/Sites**			
21.Commercial Sit	22	1.50		100 %	0
22.Base Lot	28	3.50		100 %	0
23.A	29	2.30		100 %	0
Acres				%	
24.B				%	
25.Lakefront Site				%	
26.D				%	
27.Secondary Lot				%	
28.Rear Land up t					
29.Rear Land 5-20					

Total Acreage 7.30

Influence Codes

1.Un-Buildable
2.Excess Frtg
3.Topography
4.Size/Shape
5.Access
6.Deed Restricti
7.OPEN SPACE
8.Code Restricti
9.Fract Share
Acres
30.Rear Land 20-5
31.Rear Land 50+
32.Tillable/Pastu
33.Frm/OpnBlue/Cr
34.Farm/Open Spac
35.Farm/Open Spac
36.Farm/Open Spac
37.Treegrowth SW
38.Treegrowth MW
39.Treegrowth HW
40.Wasteland/RP
41.G
42.Mobile Home Si
43.PublicWtr/Sept
44.PrivateWtr/Sep
45.Lot improvemen
46.Miscellaneous

Inspection Witnessed By:

X Date

No./Date	Description	Date Insp.

Notes:

Whitefield

Whitefield

Map Lot 016-001 | Account 1606 | Location COOPER ROAD | Card 1 Of 1 | 9/12/2023

Building Style		
0.	4.Cape	8.Log
1.Conv.	5.Garrison	9.Other
2.Ranch	6.Split	10.Farnhou
3.R Ranch	7.Contemp	11.Mfg Dbl

Dwelling Units
Other Units

Stories		
1.1	4.1.5	7.
2.2	5.1.75	8.
3.3	6.2.5	9.

Exterior Walls		
0.	4.Asbestos	8.Concrete
1.Wood	5.Stucco	9.Other
2.Vin/Al	6.Brick	10.Wd Shgl
3.Compos.	7.Stone	11.Cement

Roof Surface		
1.Asphalt	4.Wood Sh	7.
2.Metal	5.Other	8.
3.Composit	6.	9.

SF Masonry Trim
OPEN-3-CUSTOM
OPEN-4-CUSTOM
Year Built
Year Remodeled

Foundation		
1.Concrete	4.Wood	7.
2.C Block	5.Slab	8.
3.Br/Stone	6.Piers	9.

Basement		
1.1/4 Bmt	4.Full Bmt	7.
2.1/2 Bmt	5.None	8.
3.3/4 Bmt	6.	9.None

Bsmt Gar # Cars

Wet Basement		
1.Dry	4.	7.
2.Damp	5.	8.
3.Wet	6.	9.

SF Bsmt Living
Fin Bsmt Grade
BASEMENT FLOOR

Heat Type **100%**		
0.	4.Steam	8.Fl/Wall
1.HWBB	5.FWA	9.No Heat
2.HWCI	6.GravWA	10.Rad/BB
3.H Pump	7.Electric	11.Monitor

Cool Type **0%**		
1.Refrig	4.W&C Air	7.
2.Evapor	5.Radheat	8.
3.H Pump	6.	9.None

Kitchen Style		
1.New/Remo	4.Obsolete	7.
2.Typical	5.	8.
3.Old Type	6.	9.None

Bath(s) Style		
1.New/Modr	4.Obsolete	7.
2.Typical	5.	8.
3.Old Type	6.	9.None

Rooms
Bedrooms
Full Baths
Half Baths
Addn Fixtures
Fireplaces

TRIO Software
A Division of Harris Computer Systems

Layout		
1.Typical	4.	7.
2.Inadeq	5.	8.
3.Horrid	6.	9.

Attic		
1.1/4 Fin	4.Full Fin	7.
2.1/2 Fin	5.Fl/Stair	8.
3.3/4 Fin	6.	9.None

Insulation		
1.Full	4.Minimal	7.
2.Heavy	5.Partial	8.
3.Capped	6.	9.None

Unfinished %

Grade & Factor		
1.E Grade	4.B Grade	7.
2.D Grade	5.A Grade	8.SC Grade
3.C Grade	6.AA Grade	9.Same

SQFT (Footprint)

Condition		
1.Poor	4.Avg	7.V G
2.Fair	5.Avg+	8.Exc
3.Avg-	6.Good	9.Same

Phys. % Good
Funct. % Good

Functional Code		
1.Incomp	4.	7.
2.O-Built	5.	8.Other
3.Damage	6.	9.None

Econ. % Good

Economic Code		
0.None	3.No Power	6.Bad Abut
1.Location	4.Generate	9.None
2.Encroach	5.SiteLimt	9.

Entrance Code **0**		
1.Interior	4.Vacant	7.
2.Refusal	5.Estimate	8.
3.Informed	6.	9.

Information Code **0**		
1.Owner	4.Agent	7.
2.Relative	5.Estimate	8.
3.Tenant	6.Other	9.

Date Inspected

Additions, Outbuildings & Improvements

Type	Year	Units	Grade	Cond	Phys.	Funct.	Sound Value
					%	%	
					%	%	
					%	%	
					%	%	
					%	%	
					%	%	
					%	%	
					%	%	
					%	%	
					%	%	

1.One Story Fram
2.Two Story Fram
3.Three Story Fr
4.1 & 1/2 Story
5.1 & 3/4 Story
6.2 & 1/2 Story
21.Open Frame Por
22.Encl Frame Por
23.Frame Garage
24.Frame Shed
25.Frame Bay Wind
26.1SFr Overhang
27.Unfin Basement
28.Unfinished Att
29.Finished Attic

Map Lot 016-026-ON | Account 2006 | Location 41 COOPER ROAD | Card 1 Of 1 | 9/12/2023

BROOKE, WILLIAM W & GAIL
41 COOPER ROAD
WHITEFIELD ME 04353

Property Data

Neighborhood **1 Whitefield**

Tree Growth Year **0**

X Coordinate

Y Coordinate

Zone/Land Use **11 Residential**

Secondary Zone

Topography

1.Level	4.Below St	7.
2.Rolling	5.Low	8.
3.Above St	6.Swampy	9.

Utilities

1.OutHouse	4.Dr Well	7.Cesspool
2.PblcWtr	5.Dug Well	8.LakeDraw
3.PblcSewr	6.Septic	9.None

Street

1.Paved	4.Proposed	7.
2.Semi Imp	5.Private	8.
3.Gravel	6.	9.None

0

0

Sale Data

Sale Date

Price

Sale Type

1.Land	4.Mfg unit	7.
2.L & B	5.Other	8.
3.Building	6.	9.

Financing

1.Convent	4.Seller	7.
2.FHA/VA	5.Private	8.
3.Assumed	6.Cash	9.Unknown

Validity

1.Valid	4.Split	7.Changes
2.Related	5.Partial	8.Other
3.Distress	6.Exempt	9.

Verified

1.Buyer	4.Agent	7.Family
2.Seller	5.Pub Rec	8.Other
3.Lender	6.MLS	9.

Assessment Record

Year	Land	Buildings	Exempt	Total
2024	0	10,200	10,200	0

Land Data

Front Foot	Type	Effective Frontage	Effective Depth	Influence Factor	Influence Code
11.Base 100fft				%	
12.Delta Triangle				%	
13.Nabla Triangle				%	
14.Sec 101to200ff				%	
15.FF 201+Over				%	
				%	
				%	
Square Foot		**Square Feet**			
16.Regular Lot				%	
17.Secondary Lot				%	
18.Excess land				%	
19.Condominium				%	
20.Miscellaneous				%	
				%	
				%	
Fract. Acre		**Acreage/Sites**			
21.Commercial Sit				%	
22.Base Lot				%	
23.A				%	
Acres				%	
24.B				%	
25.Lakefront Site				%	
26.D				%	
27.Secondary Lot				%	
28.Rear Land up t					
29.Rear Land 5-20					

Total Acreage 0.00

Influence Codes

1.Un-Buildable
2.Excess Frtg
3.Topography
4.Size/Shape
5.Access
6.Deed Restricti
7.OPEN SPACE
8.Code Restricti
9.Fract Share
Acres
30.Rear Land 20-5
31.Rear Land 50+
32.Tillable/Pastu
33.Frm/OpnBlue/Cr
34.Farm/Open Spac
35.Farm/Open Spac
36.Farm/Open Spac
37.Treegrowth SW
38.Treegrowth MW
39.Treegrowth HW
40.Wasteland/RP
41.G
42.Mobile Home Si
43.PublicWtr/Sept
44.PrivateWtr/Sep
45.Lot improvemen
46.Miscellaneous

Inspection Witnessed By:

X Date

No./Date	Description	Date Insp.

Notes:

Whitefield

Whitefield

Map Lot 016-026-ON | Account 2006 | Location 41 COOPER ROAD | Card 1 Of 1 | 9/12/2023

Building Style		
0.	4.Cape	8.Log
1.Conv.	5.Garrison	9.Other
2.Ranch	6.Split	10.Farnhou
3.R Ranch	7.Contemp	11.Mfg Dbl

Dwelling Units
Other Units

Stories		
1.1	4.1.5	7.
2.2	5.1.75	8.
3.3	6.2.5	9.

Exterior Walls		
0.	4.Asbestos	8.Concrete
1.Wood	5.Stucco	9.Other
2.Vin/Al	6.Brick	10.Wd Shgl
3.Compos.	7.Stone	11.Cement

Roof Surface		
1.Asphalt	4.Wood Sh	7.
2.Metal	5.Other	8.
3.Composit	6.	9.

SF Masonry Trim
OPEN-3-CUSTOM
OPEN-4-CUSTOM
Year Built
Year Remodeled

Foundation		
1.Concrete	4.Wood	7.
2.C Block	5.Slab	8.
3.Br/Stone	6.Piers	9.

Basement		
1.1/4 Bmt	4.Full Bmt	7.
2.1/2 Bmt	5.None	8.
3.3/4 Bmt	6.	9.None

Bsmt Gar # Cars

Wet Basement		
1.Dry	4.	7.
2.Damp	5.	8.
3.Wet	6.	9.

SF Bsmt Living
Fin Bsmt Grade
BASEMENT FLOOR

Heat Type **100%**		
0.	4.Steam	8.Fl/Wall
1.HWBB	5.FWA	9.No Heat
2.HWCI	6.GravWA	10.Rad/BB
3.H Pump	7.Electric	11.Monitor

Cool Type **0%**		
1.Refrig	4.W&C Air	7.
2.Evapor	5.Radheat	8.
3.H Pump	6.	9.None

Kitchen Style		
1.New/Remo	4.Obsolete	7.
2.Typical	5.	8.
3.Old Type	6.	9.None

Bath(s) Style		
1.New/Modr	4.Obsolete	7.
2.Typical	5.	8.
3.Old Type	6.	9.None

Rooms
Bedrooms
Full Baths
Half Baths
Addn Fixtures
Fireplaces

TRIO Software
A Division of Harris Computer Systems

Layout		
1.Typical	4.	7.
2.Inadeq	5.	8.
3.Horrid	6.	9.

Attic		
1.1/4 Fin	4.Full Fin	7.
2.1/2 Fin	5.Fl/Stair	8.
3.3/4 Fin	6.	9.None

Insulation		
1.Full	4.Minimal	7.
2.Heavy	5.Partial	8.
3.Capped	6.	9.None

Unfinished %

Grade & Factor		
1.E Grade	4.B Grade	7.
2.D Grade	5.A Grade	8.SC Grade
3.C Grade	6.AA Grade	9.Same

SQFT (Footprint)

Condition		
1.Poor	4.Avg	7.V G
2.Fair	5.Avg+	8.Exc
3.Avg-	6.Good	9.Same

Phys. % Good
Funct. % Good

Functional Code		
1.Incomp	4.	7.
2.O-Built	5.	8.Other
3.Damage	6.	9.None

Econ. % Good

Economic Code		
0.None	3.No Power	6.Bad Abut
1.Location	4.Generate	9.None
2.Encroach	5.SiteLimt	9.

Entrance Code **0**		
1.Interior	4.Vacant	7.
2.Refusal	5.Estimate	8.
3.Informed	6.	9.

Information Code **0**		
1.Owner	4.Agent	7.
2.Relative	5.Estimate	8.
3.Tenant	6.Other	9.

Date Inspected

Additions, Outbuildings & Improvements

Type	Year	Units	Grade	Cond	Phys.	Funct.	Sound Value
73 SOLAR ARRAY	2022				%	%	10,200
					%	%	
					%	%	
					%	%	
					%	%	
					%	%	
					%	%	
					%	%	
					%	%	
					%	%	

1.One Story Fram
2.Two Story Fram
3.Three Story Fr
4.1 & 1/2 Story
5.1 & 3/4 Story
6.2 & 1/2 Story
21.Open Frame Por
22.Encl Frame Por
23.Frame Garage
24.Frame Shed
25.Frame Bay Wind
26.1SFr Overhang
27.Unfin Basement
28.Unfinished Att
29.Finished Attic

Map Lot 015-052 Account 634 Location 34 CLARK LANE Card 1 Of 1 9/12/2023

BROWN, CAROLE A
BROWN, TIMOTHY M
34 CLARK LANE
WHITEFIELD ME 04353

B5032P18

Property Data

Neighborhood **1 Whitefield**

Tree Growth Year **0**

X Coordinate **0**

Y Coordinate **0**

Zone/Land Use **11 Residential**

Secondary Zone

Topography **9** **9**

1.Level	4.Below St	7.
2.Rolling	5.Low	8.
3.Above St	6.Swampy	9.

Utilities **4 Drilled Well** **6 Septic System**

1.OutHouse	4.Dr Well	7.Cesspool
2.PblcWtr	5.Dug Well	8.LakeDraw
3.PblcSewr	6.Septic	9.None

Street **3 Gravel**

1.Paved	4.Proposed	7.
2.Semi Imp	5.Private	8.
3.Gravel	6.	9.None

0

0

Sale Data

Sale Date

Price

Sale Type

1.Land	4.Mfg unit	7.
2.L & B	5.Other	8.
3.Building	6.	9.

Financing

1.Convent	4.Seller	7.
2.FHA/VA	5.Private	8.
3.Assumed	6.Cash	9.Unknown

Validity

1.Valid	4.Split	7.Changes
2.Related	5.Partial	8.Other
3.Distress	6.Exempt	9.

Verified

1.Buyer	4.Agent	7.Family
2.Seller	5.Pub Rec	8.Other
3.Lender	6.MLS	9.

Assessment Record

Year	Land	Buildings	Exempt	Total
2011	57,000	133,355	10,000	180,355
2012	39,540	133,802	10,000	163,342
2013	42,400	133,802	10,000	166,202
2014	42,400	133,802	10,000	166,202
2015	42,400	133,802	10,000	166,202
2016	42,400	133,802	10,000	166,202
2017	42,400	133,802	15,000	161,202
2018	42,400	133,802	20,000	156,202
2019	42,400	133,802	20,000	156,202
2020	42,400	133,802	20,000	156,202
2021	42,400	136,660	25,000	154,060
2022	42,400	136,660	24,500	154,560
2023	42,400	136,660	23,000	156,060
2024	42,400	136,660	19,000	160,060

Land Data

Front Foot	Type	Effective Frontage	Effective Depth	Influence Factor	Influence Code
11.Base 100fft				%	
12.Delta Triangle				%	
13.Nabla Triangle				%	
14.Sec 101to200ff				%	
15.FF 201+Over				%	
				%	
				%	
Square Foot		**Square Feet**			
16.Regular Lot				%	
17.Secondary Lot				%	
18.Excess land				%	
19.Condominium				%	
20.Miscellaneous				%	
				%	
				%	
Fract. Acre		**Acreage/Sites**			
21.Commercial Sit	22	1.50	100	%	0
22.Base Lot	28	1.60	100	%	0
23.A	45	1.00	100	%	0
Acres	49	1.00	100	%	0
24.B				%	
25.Lakefront Site				%	
26.D				%	
27.Secondary Lot					
28.Rear Land up t					
29.Rear Land 5-20					

Total Acreage 3.10

Influence Codes

1.Un-Buildable
2.Excess Frtg
3.Topography
4.Size/Shape
5.Access
6.Deed Restricti
7.OPEN SPACE
8.Code Restricti
9.Fract Share
Acres
30.Rear Land 20-5
31.Rear Land 50+
32.Tillable/Pastu
33.Frm/OpnBlue/Cr
34.Farm/Open Spac
35.Farm/Open Spac
36.Farm/Open Spac
37.Treegrowth SW
38.Treegrowth MW
39.Treegrowth HW
40.Wasteland/RP
41.G
42.Mobile Home Si
43.PublicWtr/Sept
44.PrivateWtr/Sep
45.Lot improvemen
46.Miscellaneous

Inspection Witnessed By:

X Date

No./Date	Description	Date Insp.

Notes:
11/4/19 REV W/ MRS. NO INFO. ADD POOL + SHED

Whitefield

Whitefield

Map Lot 015-052 | Account 634 | Location 34 CLARK LANE | Card 1 Of 1 | 9/12/2023

Building Style	**4 Cape Cod**	
0.	4.Cape	8.Log
1.Conv.	5.Garrison	9.Other
2.Ranch	6.Split	10.Farnhou
3.R Ranch	7.Contemp	11.Mfg Dbl
Dwelling Units	**1**	
Other Units	**0**	
Stories	**5 One & 3/4 Story**	
1.1	4.1.5	7.
2.2	5.1.75	8.
3.3	6.2.5	9.
Exterior Walls	**2 Vinyl/Aluminum**	
0.	4.Asbestos	8.Concrete
1.Wood	5.Stucco	9.Other
2.Vin/Al	6.Brick	10.Wd Shgl
3.Compos.	7.Stone	11.Cement
Roof Surface	**1 Asphalt Shingles**	
1.Asphalt	4.Wood Sh	7.
2.Metal	5.Other	8.
3.Composit	6.	9.
SF Masonry Trim	**0**	
OPEN-3-CUSTOM	**0**	
OPEN-4-CUSTOM	**0**	
Year Built	**1991**	
Year Remodeled	**0**	
Foundation	**1 Concrete**	
1.Concrete	4.Wood	7.
2.C Block	5.Slab	8.
3.Br/Stone	6.Piers	9.
Basement	**4 Full Basement**	
1.1/4 Bmt	4.Full Bmt	7.
2.1/2 Bmt	5.None	8.
3.3/4 Bmt	6.	9.None
Bsmt Gar # Cars	**0**	
Wet Basement	**1 Dry Basement**	
1.Dry	4.	7.
2.Damp	5.	8.
3.Wet	6.	9.

SF Bsmt Living	**0**	
Fin Bsmt Grade	**0 0**	
BASEMENT FLOOR	**0**	
Heat Type	**100% 5 Forced Warm Air**	
0.	4.Steam	8.Fl/Wall
1.HWBB	5.FWA	9.No Heat
2.HWCI	6.GravWA	10.Rad/BB
3.H Pump	7.Electric	11.Monitor
Cool Type	**0% 9 None**	
1.Refrig	4.W&C Air	7.
2.Evapor	5.Radheat	8.
3.H Pump	6.	9.None
Kitchen Style	**1 New/Remodeled**	
1.New/Remo	4.Obsolete	7.
2.Typical	5.	8.
3.Old Type	6.	9.None
Bath(s) Style	**1 New/modern**	
1.New/Modr	4.Obsolete	7.
2.Typical	5.	8.
3.Old Type	6.	9.None
# Rooms	**5**	
# Bedrooms	**3**	
# Full Baths	**1**	
# Half Baths	**1**	
# Addn Fixtures	**1**	
# Fireplaces	**0**	

TRIO Software
A Division of Harris Computer Systems

Layout	**1 Typical**	
1.Typical	4.	7.
2.Inadeq	5.	8.
3.Horrid	6.	9.
Attic	**9 None**	
1.1/4 Fin	4.Full Fin	7.
2.1/2 Fin	5.Fl/Stair	8.
3.3/4 Fin	6.	9.None
Insulation	**1 Full**	
1.Full	4.Minimal	7.
2.Heavy	5.Partial	8.
3.Capped	6.	9.None
Unfinished %	**0%**	
Grade & Factor	**3 Average 100%**	
1.E Grade	4.B Grade	7.
2.D Grade	5.A Grade	8.SC Grade
3.C Grade	6.AA Grade	9.Same
SQFT (Footprint)	**952**	
Condition	**4 Average**	
1.Poor	4.Avg	7.V G
2.Fair	5.Avg+	8.Exc
3.Avg-	6.Good	9.Same
Phys. % Good	**0%**	
Funct. % Good	**100%**	
Functional Code	**9 None**	
1.Incomp	4.	7.
2.O-Built	5.	8.Other
3.Damage	6.	9.None
Econ. % Good	**100%**	
Economic Code	**None**	
0.None	3.No Power	6.Bad Abut
1.Location	4.Generate	9.None
2.Encroach	5.SiteLimt	9.
Entrance Code	**0**	
1.Interior	4.Vacant	7.
2.Refusal	5.Estimate	8.
3.Informed	6.	9.
Information Code	**0**	
1.Owner	4.Agent	7.
2.Relative	5.Estimate	8.
3.Tenant	6.Other	9.

Date Inspected

Additions, Outbuildings & Improvements

Type	Year	Units	Grade	Cond	Phys.	Funct.	Sound Value
68 Wood Deck	1991	96	3 100	4	0 %	100 %	
24 Frame Shed	0				%	%	400
63 Swimming Pool	2016	512	3 100	4	0 %	50 %	
					%	%	
					%	%	
					%	%	
					%	%	
					%	%	
					%	%	
					%	%	

1.One Story Fram
2.Two Story Fram
3.Three Story Fr
4.1 & 1/2 Story
5.1 & 3/4 Story
6.2 & 1/2 Story
21.Open Frame Por
22.Encl Frame Por
23.Frame Garage
24.Frame Shed
25.Frame Bay Wind
26.1SFr Overhang
27.Unfin Basement
28.Unfinished Att
29.Finished Attic

Map Lot 018-024 | Account 908 | Location 86 CLARK LANE | Card 1 Of 1 | 9/12/2023

BROWN, CAROLE A
BROWN, TIMOTHY M
34 CLARK LANE
WHITEFIELD ME 04353

B3911P50

Previous Owner
LAROCHELLE PAUL J.
RR 6, BOX 550

AUGUSTA ME 04330
Sale Date: 9/19/2007

Inspection Witnessed By:

X Date

No./Date	Description	Date Insp.

Notes:
11/5/19 REV W/ EMPLOYEE. ADD GAR AND CANOPY.

Whitefield

Property Data

Neighborhood **1 Whitefield**

Tree Growth Year **0**

X Coordinate **0**

Y Coordinate **0**

Zone/Land Use **11 Residential**

Secondary Zone

Topography **2 Rolling**

1.Level	4.Below St	7.
2.Rolling	5.Low	8.
3.Above St	6.Swampy	9.

Utilities **4 Drilled Well** **6 Septic System**

1.OutHouse	4.Dr Well	7.Cesspool
2.PblcWtr	5.Dug Well	8.LakeDraw
3.PblcSewr	6.Septic	9.None

Street **1 Paved**

1.Paved	4.Proposed	7.
2.Semi Imp	5.Private	8.
3.Gravel	6.	9.None

0

0

Sale Data

Sale Date **9/19/2007**

Price **65,000**

Sale Type **2 Land & Buildings**

1.Land	4.Mfg unit	7.
2.L & B	5.Other	8.
3.Building	6.	9.

Financing **1 Conventional**

1.Convent	4.Seller	7.
2.FHA/VA	5.Private	8.
3.Assumed	6.Cash	9.Unknown

Validity **1 Arms Length Sale**

1.Valid	4.Split	7.Changes
2.Related	5.Partial	8.Other
3.Distress	6.Exempt	9.

Verified **5 Public Record**

1.Buyer	4.Agent	7.Family
2.Seller	5.Pub Rec	8.Other
3.Lender	6.MLS	9.

Assessment Record

Year	Land	Buildings	Exempt	Total
2011	45,855	19,378	0	65,233
2012	45,855	19,378	0	65,233
2013	52,580	19,378	0	71,958
2014	52,580	19,378	0	71,958
2015	52,580	19,378	0	71,958
2016	52,580	19,378	0	71,958
2017	52,580	19,378	0	71,958
2018	52,580	19,378	0	71,958
2019	52,580	19,378	0	71,958
2020	52,580	19,378	0	71,958
2021	52,580	23,475	0	76,055
2022	52,580	23,475	0	76,055
2023	52,580	23,475	0	76,055
2024	52,580	23,475	0	76,055

Land Data

Front Foot	Type	Effective Frontage	Effective Depth	Influence Factor	Influence Code
11.Base 100fft				%	
12.Delta Triangle				%	
13.Nabla Triangle				%	
14.Sec 101to200ff				%	
15.FF 201+Over				%	
				%	
				%	
Square Foot		**Square Feet**			
16.Regular Lot				%	
17.Secondary Lot				%	
18.Excess land				%	
19.Condominium				%	
20.Miscellaneous				%	
				%	
				%	
Fract. Acre		**Acreage/Sites**			
21.Commercial Sit	22	1.50	100	%	0
22.Base Lot	28	3.50	100	%	0
23.A	45	1.00	100	%	0
Acres	29	15.00	100	%	0
24.B	30	8.20	100	%	0
25.Lakefront Site				%	
26.D				%	
27.Secondary Lot					
28.Rear Land up t					
29.Rear Land 5-20					

Total Acreage 28.20

Influence Codes

1.Un-Buildable
2.Excess Frtg
3.Topography
4.Size/Shape
5.Access
6.Deed Restricti
7.OPEN SPACE
8.Code Restricti
9.Fract Share
Acres
30.Rear Land 20-5
31.Rear Land 50+
32.Tillable/Pastu
33.Frm/OpnBlue/Cr
34.Farm/Open Spac
35.Farm/Open Spac
36.Farm/Open Spac
37.Treegrowth SW
38.Treegrowth MW
39.Treegrowth HW
40.Wasteland/RP
41.G
42.Mobile Home Si
43.PublicWtr/Sept
44.PrivateWtr/Sep
45.Lot improvemen
46.Miscellaneous

Whitefield

Map Lot 018-024 | Account 908 | Location 86 CLARK LANE | Card 1 Of 1 | 9/12/2023

Building Style **2 Ranch**		
0.	4.Cape	8.Log
1.Conv.	5.Garrison	9.Other
2.Ranch	6.Split	10.Farnhou
3.R Ranch	7.Contemp	11.Mfg Dbl
Dwelling Units **1**		
Other Units **0**		
Stories **1 One Story**		
1.1	4.1.5	7.
2.2	5.1.75	8.
3.3	6.2.5	9.
Exterior Walls **1 Wood Siding**		
0.	4.Asbestos	8.Concrete
1.Wood	5.Stucco	9.Other
2.Vin/Al	6.Brick	10.Wd Shgl
3.Compos.	7.Stone	11.Cement
Roof Surface **1 Asphalt Shingles**		
1.Asphalt	4.Wood Sh	7.
2.Metal	5.Other	8.
3.Composit	6.	9.
SF Masonry Trim **0**		
OPEN-3-CUSTOM **0**		
OPEN-4-CUSTOM **0**		
Year Built **1996**		
Year Remodeled **0**		
Foundation **6 Piers**		
1.Concrete	4.Wood	7.
2.C Block	5.Slab	8.
3.Br/Stone	6.Piers	9.
Basement **9 No Basement**		
1.1/4 Bmt	4.Full Bmt	7.
2.1/2 Bmt	5.None	8.
3.3/4 Bmt	6.	9.None
Bsmt Gar # Cars **0**		
Wet Basement **9 No Basement**		
1.Dry	4.	7.
2.Damp	5.	8.
3.Wet	6.	9.

SF Bsmt Living **0**		
Fin Bsmt Grade **0 0**		
BASEMENT FLOOR **0**		
Heat Type **100%** **12 Wood stoves**		
0.	4.Steam	8.Fl/Wall
1.HWBB	5.FWA	9.No Heat
2.HWCI	6.GravWA	10.Rad/BB
3.H Pump	7.Electric	11.Monitor
Cool Type **0%** **9 None**		
1.Refrig	4.W&C Air	7.
2.Evapor	5.Radheat	8.
3.H Pump	6.	9.None
Kitchen Style **2 Typical**		
1.New/Remo	4.Obsolete	7.
2.Typical	5.	8.
3.Old Type	6.	9.None
Bath(s) Style **2 Typical Bath(s)**		
1.New/Modr	4.Obsolete	7.
2.Typical	5.	8.
3.Old Type	6.	9.None
# Rooms **3**		
# Bedrooms **1**		
# Full Baths **1**		
# Half Baths **0**		
# Addn Fixtures **1**		
# Fireplaces **0**		

TRIO Software
A Division of Harris Computer Systems

Layout **1 Typical**		
1.Typical	4.	7.
2.Inadeq	5.	8.
3.Horrid	6.	9.
Attic **9 None**		
1.1/4 Fin	4.Full Fin	7.
2.1/2 Fin	5.Fl/Stair	8.
3.3/4 Fin	6.	9.None
Insulation **1 Full**		
1.Full	4.Minimal	7.
2.Heavy	5.Partial	8.
3.Capped	6.	9.None
Unfinished % **0%**		
Grade & Factor **2 Fair 100%**		
1.E Grade	4.B Grade	7.
2.D Grade	5.A Grade	8.SC Grade
3.C Grade	6.AA Grade	9.Same
SQFT (Footprint) **280**		
Condition **3 Below Average**		
1.Poor	4.Avg	7.V G
2.Fair	5.Avg+	8.Exc
3.Avg-	6.Good	9.Same
Phys. % Good **0%**		
Funct. % Good **100%**		
Functional Code **9 None**		
1.Incomp	4.	7.
2.O-Built	5.	8.Other
3.Damage	6.	9.None
Econ. % Good **100%**		
Economic Code **None**		
0.None	3.No Power	6.Bad Abut
1.Location	4.Generate	9.None
2.Encroach	5.SiteLimt	9.
Entrance Code **1 Interior Inspect**		
1.Interior	4.Vacant	7.
2.Refusal	5.Estimate	8.
3.Informed	6.	9.
Information Code **1 Owner**		
1.Owner	4.Agent	7.
2.Relative	5.Estimate	8.
3.Tenant	6.Other	9.

Date Inspected

Additions, Outbuildings & Improvements

Type	Year	Units	Grade	Cond	Phys.	Funct.	Sound Value
22 Encl Frame Porch	1993	72	1 100	1	0 %	100 %	
23 Frame Garage	1996	800	3 100	4	0 %	100 %	
61 Canopy	1996	240	2 100	4	0 %	100 %	
					%	%	
					%	%	
					%	%	
					%	%	
					%	%	
					%	%	
					%	%	

1.One Story Fram
2.Two Story Fram
3.Three Story Fr
4.1 & 1/2 Story
5.1 & 3/4 Story
6.2 & 1/2 Story
21.Open Frame Por
22.Encl Frame Por
23.Frame Garage
24.Frame Shed
25.Frame Bay Wind
26.1SFr Overhang
27.Unfin Basement
28.Unfinished Att
29.Finished Attic

Map Lot 003-001 Account 978 Location PITTSTON TOWN LINE Card 1 Of 1 9/12/2023

BROWN, DAVID G & PRUDENCE J TRUSTEES
BROWN FAMILY REVOCABLE TRUST
450 NASH ROAD
PITTSTON ME 04345

B5952P49

Previous Owner
BROWN, DAVID G & PRUDENCE J TRUSTEES
BROWN FAMILY IRREVOCABLE TRUST
450 NASH ROAD
PITTSTON ME 04345
Sale Date: 11/01/2022

Inspection Witnessed By:

X Date

No./Date	Description	Date Insp.

Notes:

Whitefield

Property Data

Neighborhood **1 Whitefield**

Tree Growth Year **0**

X Coordinate **0**

Y Coordinate **0**

Zone/Land Use **11 Residential**

Secondary Zone

Topography **2 Rolling** **9**

1.Level	4.Below St	7.
2.Rolling	5.Low	8.
3.Above St	6.Swampy	9.

Utilities **9 None** **9 None**

1.OutHouse	4.Dr Well	7.Cesspool
2.PblcWtr	5.Dug Well	8.LakeDraw
3.PblcSewr	6.Septic	9.None

Street **9 None**

1.Paved	4.Proposed	7.
2.Semi Imp	5.Private	8.
3.Gravel	6.	9.None

0

0

Sale Data

Sale Date **11/01/2022**

Price

Sale Type **1 Land Only**

1.Land	4.Mfg unit	7.
2.L & B	5.Other	8.
3.Building	6.	9.

Financing **9 Unknown**

1.Convent	4.Seller	7.
2.FHA/VA	5.Private	8.
3.Assumed	6.Cash	9.Unknown

Validity **2 Related Parties**

1.Valid	4.Split	7.Changes
2.Related	5.Partial	8.Other
3.Distress	6.Exempt	9.

Verified **5 Public Record**

1.Buyer	4.Agent	7.Family
2.Seller	5.Pub Rec	8.Other
3.Lender	6.MLS	9.

Assessment Record

Year	Land	Buildings	Exempt	Total
2011	3,315	0	0	3,315
2012	3,315	0	0	3,315
2013	7,580	0	0	7,580
2014	7,580	0	0	7,580
2015	7,580	0	0	7,580
2016	7,580	0	0	7,580
2017	7,580	0	0	7,580
2018	7,580	0	0	7,580
2019	7,580	0	0	7,580
2020	7,580	0	0	7,580
2021	7,580	0	0	7,580
2022	7,580	0	0	7,580
2023	7,580	0	0	7,580
2024	7,580	0	0	7,580

Land Data

Front Foot	Type	Effective Frontage	Effective Depth	Influence Factor	Influence Code
11.Base 100fft				%	
12.Delta Triangle				%	
13.Nabla Triangle				%	
14.Sec 101to200ff				%	
15.FF 201+Over				%	
				%	
				%	
Square Foot		**Square Feet**			
16.Regular Lot				%	
17.Secondary Lot				%	
18.Excess land				%	
19.Condominium				%	
20.Miscellaneous				%	
				%	
				%	
Fract. Acre		**Acreage/Sites**			
21.Commercial Sit	28	5.00		100 %	0
22.Base Lot	29	0.10		100 %	0
23.A				%	
Acres				%	
24.B				%	
25.Lakefront Site				%	
26.D				%	
27.Secondary Lot				%	
28.Rear Land up t					
29.Rear Land 5-20					

Total Acreage 5.10

Influence Codes

1.Un-Buildable
2.Excess Frtg
3.Topography
4.Size/Shape
5.Access
6.Deed Restricti
7.OPEN SPACE
8.Code Restricti
9.Fract Share
Acres
30.Rear Land 20-5
31.Rear Land 50+
32.Tillable/Pastu
33.Frm/OpnBlue/Cr
34.Farm/Open Spac
35.Farm/Open Spac
36.Farm/Open Spac
37.Treegrowth SW
38.Treegrowth MW
39.Treegrowth HW
40.Wasteland/RP
41.G
42.Mobile Home Si
43.PublicWtr/Sept
44.PrivateWtr/Sep
45.Lot improvemen
46.Miscellaneous

Whitefield

Map Lot 003-001 | Account 978 | Location PITTSTON TOWN LINE | Card 1 Of 1 | 9/12/2023

Building Style		
0.	4.Cape	8.Log
1.Conv.	5.Garrison	9.Other
2.Ranch	6.Split	10.Farnhou
3.R Ranch	7.Contemp	11.Mfg Dbl

Dwelling Units
Other Units

Stories		
1.1	4.1.5	7.
2.2	5.1.75	8.
3.3	6.2.5	9.

Exterior Walls		
0.	4.Asbestos	8.Concrete
1.Wood	5.Stucco	9.Other
2.Vin/Al	6.Brick	10.Wd Shgl
3.Compos.	7.Stone	11.Cement

Roof Surface		
1.Asphalt	4.Wood Sh	7.
2.Metal	5.Other	8.
3.Composit	6.	9.

SF Masonry Trim
OPEN-3-CUSTOM
OPEN-4-CUSTOM
Year Built
Year Remodeled

Foundation		
1.Concrete	4.Wood	7.
2.C Block	5.Slab	8.
3.Br/Stone	6.Piers	9.

Basement		
1.1/4 Bmt	4.Full Bmt	7.
2.1/2 Bmt	5.None	8.
3.3/4 Bmt	6.	9.None

Bsmt Gar # Cars

Wet Basement		
1.Dry	4.	7.
2.Damp	5.	8.
3.Wet	6.	9.

SF Bsmt Living
Fin Bsmt Grade
BASEMENT FLOOR

Heat Type **100%**		
0.	4.Steam	8.Fl/Wall
1.HWBB	5.FWA	9.No Heat
2.HWCI	6.GravWA	10.Rad/BB
3.H Pump	7.Electric	11.Monitor

Cool Type **0%**		
1.Refrig	4.W&C Air	7.
2.Evapor	5.Radheat	8.
3.H Pump	6.	9.None

Kitchen Style		
1.New/Remo	4.Obsolete	7.
2.Typical	5.	8.
3.Old Type	6.	9.None

Bath(s) Style		
1.New/Modr	4.Obsolete	7.
2.Typical	5.	8.
3.Old Type	6.	9.None

Rooms
Bedrooms
Full Baths
Half Baths
Addn Fixtures
Fireplaces

TRIO Software
A Division of Harris Computer Systems

Layout		
1.Typical	4.	7.
2.Inadeq	5.	8.
3.Horrid	6.	9.

Attic		
1.1/4 Fin	4.Full Fin	7.
2.1/2 Fin	5.Fl/Stair	8.
3.3/4 Fin	6.	9.None

Insulation		
1.Full	4.Minimal	7.
2.Heavy	5.Partial	8.
3.Capped	6.	9.None

Unfinished %

Grade & Factor		
1.E Grade	4.B Grade	7.
2.D Grade	5.A Grade	8.SC Grade
3.C Grade	6.AA Grade	9.Same

SQFT (Footprint)

Condition		
1.Poor	4.Avg	7.V G
2.Fair	5.Avg+	8.Exc
3.Avg-	6.Good	9.Same

Phys. % Good
Funct. % Good

Functional Code		
1.Incomp	4.	7.
2.O-Built	5.	8.Other
3.Damage	6.	9.None

Econ. % Good

Economic Code		
0.None	3.No Power	6.Bad Abut
1.Location	4.Generate	9.None
2.Encroach	5.SiteLimt	9.

Entrance Code **0**		
1.Interior	4.Vacant	7.
2.Refusal	5.Estimate	8.
3.Informed	6.	9.

Information Code **0**		
1.Owner	4.Agent	7.
2.Relative	5.Estimate	8.
3.Tenant	6.Other	9.

Date Inspected

Additions, Outbuildings & Improvements

Type	Year	Units	Grade	Cond	Phys.	Funct.	Sound Value
					%	%	
					%	%	
					%	%	
					%	%	
					%	%	
					%	%	
					%	%	
					%	%	
					%	%	
					%	%	

1.One Story Fram
2.Two Story Fram
3.Three Story Fr
4.1 & 1/2 Story
5.1 & 3/4 Story
6.2 & 1/2 Story
21.Open Frame Por
22.Encl Frame Por
23.Frame Garage
24.Frame Shed
25.Frame Bay Wind
26.1SFr Overhang
27.Unfin Basement
28.Unfinished Att
29.Finished Attic

Map Lot 014-006-A | Account 179 | Location 201 HILTON ROAD | Card 1 Of 1 | 9/12/2023

BROWN, DAVID R
BROWN, LOIS C
PO BOX 28
WHITEFIELD ME 04353

B1400P124

Property Data

Neighborhood **1 Whitefield**

Tree Growth Year **0**

X Coordinate **0**

Y Coordinate **0**

Zone/Land Use **11 Residential**

Secondary Zone

Topography **1 Level** **4 Below Street**

1.Level	4.Below St	7.
2.Rolling	5.Low	8.
3.Above St	6.Swampy	9.

Utilities **6 Septic System** **4 Drilled Well**

1.OutHouse	4.Dr Well	7.Cesspool
2.PblcWtr	5.Dug Well	8.LakeDraw
3.PblcSewr	6.Septic	9.None

Street **1 Paved**

1.Paved	4.Proposed	7.
2.Semi Imp	5.Private	8.
3.Gravel	6.	9.None

0

0

Sale Data

Sale Date

Price

Sale Type

1.Land	4.Mfg unit	7.
2.L & B	5.Other	8.
3.Building	6.	9.

Financing

1.Convent	4.Seller	7.
2.FHA/VA	5.Private	8.
3.Assumed	6.Cash	9.Unknown

Validity

1.Valid	4.Split	7.Changes
2.Related	5.Partial	8.Other
3.Distress	6.Exempt	9.

Verified

1.Buyer	4.Agent	7.Family
2.Seller	5.Pub Rec	8.Other
3.Lender	6.MLS	9.

Assessment Record

Year	Land	Buildings	Exempt	Total
2011	28,825	14,598	10,000	33,423
2012	28,825	14,598	10,000	33,423
2013	30,750	14,598	10,000	35,348
2014	30,750	14,598	10,000	35,348
2015	30,750	14,598	10,000	35,348
2016	30,750	14,598	10,000	35,348
2017	30,750	14,598	15,000	30,348
2018	30,750	14,598	20,000	25,348
2019	30,750	14,598	20,000	25,348
2020	30,750	14,598	20,000	25,348
2021	30,750	14,598	25,000	20,348
2022	30,750	14,598	24,500	20,848
2023	30,750	15,004	23,000	22,754
2024	30,750	15,004	19,000	26,754

Land Data

Front Foot	Type	Effective Frontage	Effective Depth	Influence Factor	Influence Code
11.Base 100fft				%	
12.Delta Triangle				%	
13.Nabla Triangle				%	
14.Sec 101to200ff				%	
15.FF 201+Over				%	
				%	
				%	
Square Foot		**Square Feet**			
16.Regular Lot				%	
17.Secondary Lot				%	
18.Excess land				%	
19.Condominium				%	
20.Miscellaneous				%	
				%	
				%	
Fract. Acre		**Acreage/Sites**			
21.Commercial Sit	22	1.50	100	%	0
22.Base Lot	28	0.50	100	%	0
23.A	45	1.00	100	%	0
Acres				%	
24.B				%	
25.Lakefront Site				%	
26.D				%	
27.Secondary Lot				%	
28.Rear Land up t					
29.Rear Land 5-20					

Total Acreage 2.00

Influence Codes

1.Un-Buildable
2.Excess Frtg
3.Topography
4.Size/Shape
5.Access
6.Deed Restricti
7.OPEN SPACE
8.Code Restricti
9.Fract Share
Acres
30.Rear Land 20-5
31.Rear Land 50+
32.Tillable/Pastu
33.Frm/OpnBlue/Cr
34.Farm/Open Spac
35.Farm/Open Spac
36.Farm/Open Spac
37.Treegrowth SW
38.Treegrowth MW
39.Treegrowth HW
40.Wasteland/RP
41.G
42.Mobile Home Si
43.PublicWtr/Sept
44.PrivateWtr/Sep
45.Lot improvemen
46.Miscellaneous

Inspection Witnessed By:

X Date

No./Date	Description	Date Insp.

Notes:

11/16/21 REV W/MRS- ADD OP AND SHED NPA.

Whitefield

Whitefield

Map Lot 014-006-A | Account 179 | Location 201 HILTON ROAD | Card 1 Of 1 | 9/12/2023

Building Style		
0.	4.Cape	8.Log
1.Conv.	5.Garrison	9.Other
2.Ranch	6.Split	10.Farnhou
3.R Ranch	7.Contemp	11.Mfg Dbl

Dwelling Units

Other Units

Stories		
1.1	4.1.5	7.
2.2	5.1.75	8.
3.3	6.2.5	9.

Exterior Walls		
0.	4.Asbestos	8.Concrete
1.Wood	5.Stucco	9.Other
2.Vin/Al	6.Brick	10.Wd Shgl
3.Compos.	7.Stone	11.Cement

Roof Surface		
1.Asphalt	4.Wood Sh	7.
2.Metal	5.Other	8.
3.Composit	6.	9.

SF Masonry Trim

OPEN-3-CUSTOM

OPEN-4-CUSTOM

Year Built

Year Remodeled

Foundation		
1.Concrete	4.Wood	7.
2.C Block	5.Slab	8.
3.Br/Stone	6.Piers	9.

Basement		
1.1/4 Bmt	4.Full Bmt	7.
2.1/2 Bmt	5.None	8.
3.3/4 Bmt	6.	9.None

Bsmt Gar # Cars

Wet Basement		
1.Dry	4.	7.
2.Damp	5.	8.
3.Wet	6.	9.

SF Bsmt Living

Fin Bsmt Grade

BASEMENT FLOOR

Heat Type **100%**		
0.	4.Steam	8.Fl/Wall
1.HWBB	5.FWA	9.No Heat
2.HWCI	6.GravWA	10.Rad/BB
3.H Pump	7.Electric	11.Monitor

Cool Type **0%**		
1.Refrig	4.W&C Air	7.
2.Evapor	5.Radheat	8.
3.H Pump	6.	9.None

Kitchen Style		
1.New/Remo	4.Obsolete	7.
2.Typical	5.	8.
3.Old Type	6.	9.None

Bath(s) Style		
1.New/Modr	4.Obsolete	7.
2.Typical	5.	8.
3.Old Type	6.	9.None

Rooms

Bedrooms

Full Baths

Half Baths

Addn Fixtures

Fireplaces

TRIO Software
A Division of Harris Computer Systems

Layout		
1.Typical	4.	7.
2.Inadeq	5.	8.
3.Horrid	6.	9.

Attic		
1.1/4 Fin	4.Full Fin	7.
2.1/2 Fin	5.Fl/Stair	8.
3.3/4 Fin	6.	9.None

Insulation		
1.Full	4.Minimal	7.
2.Heavy	5.Partial	8.
3.Capped	6.	9.None

Unfinished %

Grade & Factor		
1.E Grade	4.B Grade	7.
2.D Grade	5.A Grade	8.SC Grade
3.C Grade	6.AA Grade	9.Same

SQFT (Footprint)

Condition		
1.Poor	4.Avg	7.V G
2.Fair	5.Avg+	8.Exc
3.Avg-	6.Good	9.Same

Phys. % Good

Funct. % Good

Functional Code		
1.Incomp	4.	7.
2.O-Built	5.	8.Other
3.Damage	6.	9.None

Econ. % Good

Economic Code		
0.None	3.No Power	6.Bad Abut
1.Location	4.Generate	9.None
2.Encroach	5.SiteLimt	9.

Entrance Code **1 Interior Inspect**		
1.Interior	4.Vacant	7.
2.Refusal	5.Estimate	8.
3.Informed	6.	9.

Information Code **1 Owner**		
1.Owner	4.Agent	7.
2.Relative	5.Estimate	8.
3.Tenant	6.Other	9.

Date Inspected

Additions, Outbuildings & Improvements

Type	Year	Units	Grade	Cond	Phys.	Funct.	Sound Value
998 14Mobile Home	1996	14x70	3 100	4	0 %	100 %	
21 Open Frame	0	36	0 0	0	0 %	0 %	
24 Frame Shed	0				%	%	300
					%	%	
					%	%	
					%	%	
					%	%	
					%	%	
					%	%	
					%	%	

1.One Story Fram
2.Two Story Fram
3.Three Story Fr
4.1 & 1/2 Story
5.1 & 3/4 Story
6.2 & 1/2 Story
21.Open Frame Por
22.Encl Frame Por
23.Frame Garage
24.Frame Shed
25.Frame Bay Wind
26.1SFr Overhang
27.Unfin Basement
28.Unfinished Att
29.Finished Attic

Map Lot 027-009 | Account 339 | Location 64 EAST RIVER ROAD | Card 1 Of 1 | 9/12/2023

BROWN, DAVID R
BROWN, LOIS C
PO BOX 28
WHITEFIELD ME 04353

B4858P75

Previous Owner
BROWN DAVID
PO BOX 28

WHITEFIELD ME 04353
Sale Date: 1/29/2015

Previous Owner
BROWN CHARLES L.
PO BOX 2

WHITEFIELD ME 04353
Sale Date: 7/14/2006

Inspection Witnessed By:

X Date

No./Date	Description	Date Insp.

Notes:

Whitefield

Property Data

Neighborhood **1 Whitefield**

Tree Growth Year **0**

X Coordinate **0**

Y Coordinate **0**

Zone/Land Use **11 Residential**

Secondary Zone

Topography **1 Level**

1.Level	4.Below St	7.
2.Rolling	5.Low	8.
3.Above St	6.Swampy	9.

Utilities **4 Drilled Well** **6 Septic System**

1.OutHouse	4.Dr Well	7.Cesspool
2.PblcWtr	5.Dug Well	8.LakeDraw
3.PblcSewr	6.Septic	9.None

Street **1 Paved**

1.Paved	4.Proposed	7.
2.Semi Imp	5.Private	8.
3.Gravel	6.	9.None

0

0

Sale Data

Sale Date **1/29/2015**

Price **24,740**

Sale Type **2 Land & Buildings**

1.Land	4.Mfg unit	7.
2.L & B	5.Other	8.
3.Building	6.	9.

Financing **1 Conventional**

1.Convent	4.Seller	7.
2.FHA/VA	5.Private	8.
3.Assumed	6.Cash	9.Unknown

Validity **2 Related Parties**

1.Valid	4.Split	7.Changes
2.Related	5.Partial	8.Other
3.Distress	6.Exempt	9.

Verified **5 Public Record**

1.Buyer	4.Agent	7.Family
2.Seller	5.Pub Rec	8.Other
3.Lender	6.MLS	9.

Assessment Record

Year	Land	Buildings	Exempt	Total
2011	29,027	18,265	0	47,292
2012	29,027	18,265	0	47,292
2013	31,215	18,265	0	49,480
2014	31,215	18,265	0	49,480
2015	31,215	18,265	0	49,480
2016	31,215	18,265	0	49,480
2017	31,215	18,265	0	49,480
2018	31,215	18,265	0	49,480
2019	31,215	18,265	0	49,480
2020	31,215	18,265	0	49,480
2021	31,215	18,265	0	49,480
2022	31,215	18,265	0	49,480
2023	31,215	18,265	0	49,480
2024	31,215	18,265	0	49,480

Land Data

Front Foot	Type	Effective Frontage	Effective Depth	Influence Factor	Influence Code
11.Base 100fft				%	
12.Delta Triangle				%	
13.Nabla Triangle				%	
14.Sec 101to200ff				%	
15.FF 201+Over				%	
				%	
				%	
Square Foot		**Square Feet**			
16.Regular Lot				%	
17.Secondary Lot				%	
18.Excess land				%	
19.Condominium				%	
20.Miscellaneous				%	
				%	
				%	
Fract. Acre		**Acreage/Sites**			
21.Commercial Sit	22	1.50	100	%	0
22.Base Lot	28	0.81	100	%	0
23.A	45	1.00	100	%	0
Acres				%	
24.B				%	
25.Lakefront Site				%	
26.D				%	
27.Secondary Lot				%	
28.Rear Land up t					
29.Rear Land 5-20		**Total Acreage**		2.31	

Influence Codes

1.Un-Buildable
2.Excess Frtg
3.Topography
4.Size/Shape
5.Access
6.Deed Restricti
7.OPEN SPACE
8.Code Restricti
9.Fract Share
Acres
30.Rear Land 20-5
31.Rear Land 50+
32.Tillable/Pastu
33.Frm/OpnBlue/Cr
34.Farm/Open Spac
35.Farm/Open Spac
36.Farm/Open Spac
37.Treegrowth SW
38.Treegrowth MW
39.Treegrowth HW
40.Wasteland/RP
41.G
42.Mobile Home Si
43.PublicWtr/Sept
44.PrivateWtr/Sep
45.Lot improvemen
46.Miscellaneous

Whitefield

Map Lot 027-009 | Account 339 | Location 64 EAST RIVER ROAD | Card 1 Of 1 | 9/12/2023

Building Style		
0.	4.Cape	8.Log
1.Conv.	5.Garrison	9.Other
2.Ranch	6.Split	10.Farnhou
3.R Ranch	7.Contemp	11.Mfg Dbl

Dwelling Units

Other Units

Stories		
1.1	4.1.5	7.
2.2	5.1.75	8.
3.3	6.2.5	9.

Exterior Walls		
0.	4.Asbestos	8.Concrete
1.Wood	5.Stucco	9.Other
2.Vin/Al	6.Brick	10.Wd Shgl
3.Compos.	7.Stone	11.Cement

Roof Surface		
1.Asphalt	4.Wood Sh	7.
2.Metal	5.Other	8.
3.Composit	6.	9.

SF Masonry Trim

OPEN-3-CUSTOM

OPEN-4-CUSTOM

Year Built

Year Remodeled

Foundation		
1.Concrete	4.Wood	7.
2.C Block	5.Slab	8.
3.Br/Stone	6.Piers	9.

Basement		
1.1/4 Bmt	4.Full Bmt	7.
2.1/2 Bmt	5.None	8.
3.3/4 Bmt	6.	9.None

Bsmt Gar # Cars

Wet Basement		
1.Dry	4.	7.
2.Damp	5.	8.
3.Wet	6.	9.

SF Bsmt Living

Fin Bsmt Grade

BASEMENT FLOOR

Heat Type **100%**		
0.	4.Steam	8.Fl/Wall
1.HWBB	5.FWA	9.No Heat
2.HWCI	6.GravWA	10.Rad/BB
3.H Pump	7.Electric	11.Monitor

Cool Type **0%**		
1.Refrig	4.W&C Air	7.
2.Evapor	5.Radheat	8.
3.H Pump	6.	9.None

Kitchen Style		
1.New/Remo	4.Obsolete	7.
2.Typical	5.	8.
3.Old Type	6.	9.None

Bath(s) Style		
1.New/Modr	4.Obsolete	7.
2.Typical	5.	8.
3.Old Type	6.	9.None

Rooms

Bedrooms

Full Baths

Half Baths

Addn Fixtures

Fireplaces

TRIO Software
A Division of Harris Computer Systems

Layout		
1.Typical	4.	7.
2.Inadeq	5.	8.
3.Horrid	6.	9.

Attic		
1.1/4 Fin	4.Full Fin	7.
2.1/2 Fin	5.Fl/Stair	8.
3.3/4 Fin	6.	9.None

Insulation		
1.Full	4.Minimal	7.
2.Heavy	5.Partial	8.
3.Capped	6.	9.None

Unfinished %

Grade & Factor		
1.E Grade	4.B Grade	7.
2.D Grade	5.A Grade	8.SC Grade
3.C Grade	6.AA Grade	9.Same

SQFT (Footprint)

Condition		
1.Poor	4.Avg	7.V G
2.Fair	5.Avg+	8.Exc
3.Avg-	6.Good	9.Same

Phys. % Good

Funct. % Good

Functional Code		
1.Incomp	4.	7.
2.O-Built	5.	8.Other
3.Damage	6.	9.None

Econ. % Good

Economic Code		
0.None	3.No Power	6.Bad Abut
1.Location	4.Generate	9.None
2.Encroach	5.SiteLimt	9.

Entrance Code **1 Interior Inspect**		
1.Interior	4.Vacant	7.
2.Refusal	5.Estimate	8.
3.Informed	6.	9.

Information Code **1 Owner**		
1.Owner	4.Agent	7.
2.Relative	5.Estimate	8.
3.Tenant	6.Other	9.

Date Inspected

Additions, Outbuildings & Improvements

Type	Year	Units	Grade	Cond	Phys.	Funct.	Sound Value
998 14Mobile Home	1991	14x60	3 100	4	0 %	100 %	
23 Frame Garage	1991	840	2 100	3	0 %	100 %	
67 Barn	2000	260	2 100	3	0 %	100 %	
21 Open Frame	2000	126	2 100	3	0 %	100 %	
67 Barn	2000	208	2 100	3	0 %	100 %	
23 Frame Garage	2000	240	2 100	3	0 %	100 %	
409 Concrete Pad	2000	336	3 100	4	0 %	100 %	
23 Frame Garage	2000	432	2 100	3	0 %	100 %	
68 Wood Deck	2000	196	3 100	4	0 %	100 %	
					%	%	

1.One Story Fram
2.Two Story Fram
3.Three Story Fr
4.1 & 1/2 Story
5.1 & 3/4 Story
6.2 & 1/2 Story
21.Open Frame Por
22.Encl Frame Por
23.Frame Garage
24.Frame Shed
25.Frame Bay Wind
26.1SFr Overhang
27.Unfin Basement
28.Unfinished Att
29.Finished Attic

Map Lot 030-012-A | Account 482 | Location 63 PITTSTON ROAD | Card 1 Of 1 | 9/12/2023

BROWN, DOUGLAS
BROWN, ELIZABETH
63 PITTSTON ROAD
WHITEFIELD ME 04353-3918

B5309P303

Previous Owner
LAFLAMME ROLAND R. & SUSAN
63 PITTSTON ROAD

WHITEFIELD ME 04353
Sale Date: 9/28/2018

Inspection Witnessed By:

X Date

No./Date	Description	Date Insp.

Notes:

'23 PER SURVEY AND SCALING LOT, ADJ AC TO 2.15
12/30/20 REV FENCED IN NO ACCESS. ADD EST CANOPY ON SIDE OF BARN

Whitefield

Property Data

Neighborhood **1 Whitefield**

Tree Growth Year **0**

X Coordinate **0**

Y Coordinate **0**

Zone/Land Use **11 Residential**

Secondary Zone

Topography **1 Level**

1.Level 4.Below St 7.
2.Rolling 5.Low 8.
3.Above St 6.Swampy 9.

Utilities **4 Drilled Well** **6 Septic System**

1.OutHouse 4.Dr Well 7.Cesspool
2.PblcWtr 5.Dug Well 8.LakeDraw
3.PblcSewr 6.Septic 9.None

Street **1 Paved**

1.Paved 4.Proposed 7.
2.Semi Imp 5.Private 8.
3.Gravel 6. 9.None

0

0

Sale Data

Sale Date **9/28/2018**

Price **159,000**

Sale Type **2 Land & Buildings**

1.Land 4.Mfg unit 7.
2.L & B 5.Other 8.
3.Building 6. 9.

Financing **9 Unknown**

1.Convent 4.Seller 7.
2.FHA/VA 5.Private 8.
3.Assumed 6.Cash 9.Unknown

Validity **4 Split/Assemblage**

1.Valid 4.Split 7.Changes
2.Related 5.Partial 8.Other
3.Distress 6.Exempt 9.

Verified **5 Public Record**

1.Buyer 4.Agent 7.Family
2.Seller 5.Pub Rec 8.Other
3.Lender 6.MLS 9.

Assessment Record

Year	Land	Buildings	Exempt	Total
2011	29,475	145,968	0	175,443
2012	29,475	145,968	0	175,443
2013	32,250	145,968	0	178,218
2014	32,250	145,968	0	178,218
2015	32,250	145,968	0	178,218
2016	32,250	145,968	0	178,218
2017	32,250	145,968	0	178,218
2018	32,250	145,968	0	178,218
2019	32,250	145,968	0	178,218
2020	32,250	145,968	0	178,218
2021	32,250	145,968	0	178,218
2022	32,250	146,363	24,500	154,113
2023	32,250	146,363	23,000	155,613
2024	30,975	146,363	19,000	158,338

Land Data

Front Foot	Type	Effective Frontage	Effective Depth	Influence Factor	Influence Code
11.Base 100fft				%	
12.Delta Triangle				%	
13.Nabla Triangle				%	
14.Sec 101to200ff				%	
15.FF 201+Over				%	
				%	
				%	
Square Foot		**Square Feet**			
16.Regular Lot				%	
17.Secondary Lot				%	
18.Excess land				%	
19.Condominium				%	
20.Miscellaneous				%	
				%	
				%	
Fract. Acre		**Acreage/Sites**			
21.Commercial Sit	22	1.50		100 %	0
22.Base Lot	28	0.65		100 %	0
23.A	45	1.00		100 %	0
Acres				%	
24.B				%	
25.Lakefront Site				%	
26.D				%	
27.Secondary Lot				%	
28.Rear Land up t					
29.Rear Land 5-20					

Total Acreage 2.15

Influence Codes

1.Un-Buildable
2.Excess Frtg
3.Topography
4.Size/Shape
5.Access
6.Deed Restricti
7.OPEN SPACE
8.Code Restricti
9.Fract Share

Acres

30.Rear Land 20-5
31.Rear Land 50+
32.Tillable/Pastu
33.Frm/OpnBlue/Cr
34.Farm/Open Spac
35.Farm/Open Spac
36.Farm/Open Spac
37.Treegrowth SW
38.Treegrowth MW
39.Treegrowth HW
40.Wasteland/RP
41.G
42.Mobile Home Si
43.PublicWtr/Sept
44.PrivateWtr/Sep
45.Lot improvemen
46.Miscellaneous

Whitefield

Map Lot 030-012-A | Account 482 | Location 63 PITTSTON ROAD | Card 1 Of 1 | 9/12/2023

Building Style	**1 Conventional**	
0.	4.Cape	8.Log
1.Conv.	5.Garrison	9.Other
2.Ranch	6.Split	10.Farnhou
3.R Ranch	7.Contemp	11.Mfg Dbl
Dwelling Units	**1**	
Other Units	**0**	
Stories	**2 Two Story**	
1.1	4.1.5	7.
2.2	5.1.75	8.
3.3	6.2.5	9.
Exterior Walls	**1 Wood Siding**	
0.	4.Asbestos	8.Concrete
1.Wood	5.Stucco	9.Other
2.Vin/Al	6.Brick	10.Wd Shgl
3.Compos.	7.Stone	11.Cement
Roof Surface	**1 Asphalt Shingles**	
1.Asphalt	4.Wood Sh	7.
2.Metal	5.Other	8.
3.Composit	6.	9.
SF Masonry Trim	**0**	
OPEN-3-CUSTOM	**0**	
OPEN-4-CUSTOM	**0**	
Year Built	**1900**	
Year Remodeled	**1990**	
Foundation	**3 Brick &/or Stone**	
1.Concrete	4.Wood	7.
2.C Block	5.Slab	8.
3.Br/Stone	6.Piers	9.
Basement	**4 Full Basement**	
1.1/4 Bmt	4.Full Bmt	7.
2.1/2 Bmt	5.None	8.
3.3/4 Bmt	6.	9.None
Bsmt Gar # Cars	**0**	
Wet Basement	**1 Dry Basement**	
1.Dry	4.	7.
2.Damp	5.	8.
3.Wet	6.	9.

SF Bsmt Living	**0**	
Fin Bsmt Grade	**0 0**	
BASEMENT FLOOR	**0**	
Heat Type	**100%**	**5 Forced Warm Air**
0.	4.Steam	8.Fl/Wall
1.HWBB	5.FWA	9.No Heat
2.HWCI	6.GravWA	10.Rad/BB
3.H Pump	7.Electric	11.Monitor
Cool Type	**0%**	**9 None**
1.Refrig	4.W&C Air	7.
2.Evapor	5.Radheat	8.
3.H Pump	6.	9.None
Kitchen Style	**1 New/Remodeled**	
1.New/Remo	4.Obsolete	7.
2.Typical	5.	8.
3.Old Type	6.	9.None
Bath(s) Style	**1 New/modern**	
1.New/Modr	4.Obsolete	7.
2.Typical	5.	8.
3.Old Type	6.	9.None
# Rooms	**10**	
# Bedrooms	**4**	
# Full Baths	**2**	
# Half Baths	**0**	
# Addn Fixtures	**2**	
# Fireplaces	**1**	

TRIO Software
A Division of Harris Computer Systems

Layout	**1 Typical**	
1.Typical	4.	7.
2.Inadeq	5.	8.
3.Horrid	6.	9.
Attic	**9 None**	
1.1/4 Fin	4.Full Fin	7.
2.1/2 Fin	5.Fl/Stair	8.
3.3/4 Fin	6.	9.None
Insulation	**1 Full**	
1.Full	4.Minimal	7.
2.Heavy	5.Partial	8.
3.Capped	6.	9.None
Unfinished %	**0%**	
Grade & Factor	**3 Average 100%**	
1.E Grade	4.B Grade	7.
2.D Grade	5.A Grade	8.SC Grade
3.C Grade	6.AA Grade	9.Same
SQFT (Footprint)	**1146**	
Condition	**5 Above Average**	
1.Poor	4.Avg	7.V G
2.Fair	5.Avg+	8.Exc
3.Avg-	6.Good	9.Same
Phys. % Good	**0%**	
Funct. % Good	**100%**	
Functional Code	**9 None**	
1.Incomp	4.	7.
2.O-Built	5.	8.Other
3.Damage	6.	9.None
Econ. % Good	**100%**	
Economic Code	**None**	
0.None	3.No Power	6.Bad Abut
1.Location	4.Generate	9.None
2.Encroach	5.SiteLimt	9.
Entrance Code	**1 Interior Inspect**	
1.Interior	4.Vacant	7.
2.Refusal	5.Estimate	8.
3.Informed	6.	9.
Information Code	**1 Owner**	
1.Owner	4.Agent	7.
2.Relative	5.Estimate	8.
3.Tenant	6.Other	9.

Date Inspected

Additions, Outbuildings & Improvements

Type	Year	Units	Grade	Cond	Phys.	Funct.	Sound Value
67 Barn	1900	1521	3 100	3	0 %	100 %	
21 Open Frame	1900	198	3 100	3	0 %	100 %	
61 Canopy	2000	390	2 100	4	0 %	100 %	
					%	%	
					%	%	
					%	%	
					%	%	
					%	%	
					%	%	
					%	%	

1.One Story Fram
2.Two Story Fram
3.Three Story Fr
4.1 & 1/2 Story
5.1 & 3/4 Story
6.2 & 1/2 Story
21.Open Frame Por
22.Encl Frame Por
23.Frame Garage
24.Frame Shed
25.Frame Bay Wind
26.1SFr Overhang
27.Unfin Basement
28.Unfinished Att
29.Finished Attic

Map Lot 030-016 | Account 952 | Location PITTSTON ROAD | Card 1 Of 1 | 9/12/2023

BROWN, DOUGLAS
BROWN, ELIZABETH A
63 PITTSTON ROAD
WHITEFIELD ME 04353-3918

B5309P303

Previous Owner
LAFLAMME ROLAND R. & SUSAN
63 PITTSTON ROAD

WHITEFIELD ME 04353
Sale Date: 9/28/2018

Inspection Witnessed By:

X Date

No./Date	Description	Date Insp.

Notes:

Property Data

Neighborhood	**99 Whitefield**	
Tree Growth Year	**0**	
X Coordinate		**0**
Y Coordinate		**0**
Zone/Land Use	**11 Residential**	
Secondary Zone		
Topography	**2 Rolling**	**9**

1.Level	4.Below St	7.
2.Rolling	5.Low	8.
3.Above St	6.Swampy	9.

Utilities	**9 None**	**9 None**

1.OutHouse	4.Dr Well	7.Cesspool
2.PblcWtr	5.Dug Well	8.LakeDraw
3.PblcSewr	6.Septic	9.None

Street	**1 Paved**	

1.Paved	4.Proposed	7.
2.Semi Imp	5.Private	8.
3.Gravel	6.	9.None

0

0

Sale Data

Sale Date	**9/28/2018**
Price	**159,000**
Sale Type	**1 Land Only**

1.Land	4.Mfg unit	7.
2.L & B	5.Other	8.
3.Building	6.	9.

Financing	**9 Unknown**	

1.Convent	4.Seller	7.
2.FHA/VA	5.Private	8.
3.Assumed	6.Cash	9.Unknown

Validity	**4 Split/Assemblage**	

1.Valid	4.Split	7.Changes
2.Related	5.Partial	8.Other
3.Distress	6.Exempt	9.

Verified	**5 Public Record**	

1.Buyer	4.Agent	7.Family
2.Seller	5.Pub Rec	8.Other
3.Lender	6.MLS	9.

Assessment Record

Year	Land	Buildings	Exempt	Total
2011	19,800	0	0	19,800
2012	19,800	0	0	19,800
2013	23,000	0	0	23,000
2014	23,000	0	0	23,000
2015	23,000	0	0	23,000
2016	23,000	0	0	23,000
2017	23,000	0	0	23,000
2018	23,000	0	0	23,000
2019	23,000	0	0	23,000
2020	23,000	0	0	23,000
2021	23,000	0	0	23,000
2022	23,000	0	0	23,000
2023	23,000	0	0	23,000
2024	23,000	0	0	23,000

Land Data

Front Foot	Type	Effective Frontage	Effective Depth	Influence Factor	Influence Code
11.Base 100fft				%	
12.Delta Triangle				%	
13.Nabla Triangle				%	
14.Sec 101to200ff				%	
15.FF 201+Over				%	
				%	
				%	
Square Foot		**Square Feet**			
16.Regular Lot				%	
17.Secondary Lot				%	
18.Excess land				%	
19.Condominium				%	
20.Miscellaneous				%	
				%	
				%	
Fract. Acre		**Acreage/Sites**			
21.Commercial Sit	22	1.50		100 %	0
22.Base Lot	28	2.00		100 %	0
23.A				%	
Acres				%	
24.B				%	
25.Lakefront Site				%	
26.D				%	
27.Secondary Lot				%	
28.Rear Land up t				%	
29.Rear Land 5-20				%	

Total Acreage 3.50

Influence Codes

1.Un-Buildable
2.Excess Frtg
3.Topography
4.Size/Shape
5.Access
6.Deed Restricti
7.OPEN SPACE
8.Code Restricti
9.Fract Share
Acres
30.Rear Land 20-5
31.Rear Land 50+
32.Tillable/Pastu
33.Frm/OpnBlue/Cr
34.Farm/Open Spac
35.Farm/Open Spac
36.Farm/Open Spac
37.Treegrowth SW
38.Treegrowth MW
39.Treegrowth HW
40.Wasteland/RP
41.G
42.Mobile Home Si
43.PublicWtr/Sept
44.PrivateWtr/Sep
45.Lot improvemen
46.Miscellaneous

Whitefield

Whitefield

Map Lot 030-016 | Account 952 | Location PITTSTON ROAD | Card 1 Of 1 | 9/12/2023

Building Style		
0.	4.Cape	8.Log
1.Conv.	5.Garrison	9.Other
2.Ranch	6.Split	10.Farnhou
3.R Ranch	7.Contemp	11.Mfg Dbl

Dwelling Units
Other Units

Stories		
1.1	4.1.5	7.
2.2	5.1.75	8.
3.3	6.2.5	9.

Exterior Walls		
0.	4.Asbestos	8.Concrete
1.Wood	5.Stucco	9.Other
2.Vin/Al	6.Brick	10.Wd Shgl
3.Compos.	7.Stone	11.Cement

Roof Surface		
1.Asphalt	4.Wood Sh	7.
2.Metal	5.Other	8.
3.Composit	6.	9.

SF Masonry Trim
OPEN-3-CUSTOM
OPEN-4-CUSTOM
Year Built
Year Remodeled

Foundation		
1.Concrete	4.Wood	7.
2.C Block	5.Slab	8.
3.Br/Stone	6.Piers	9.

Basement		
1.1/4 Bmt	4.Full Bmt	7.
2.1/2 Bmt	5.None	8.
3.3/4 Bmt	6.	9.None

Bsmt Gar # Cars

Wet Basement		
1.Dry	4.	7.
2.Damp	5.	8.
3.Wet	6.	9.

SF Bsmt Living
Fin Bsmt Grade
BASEMENT FLOOR

Heat Type **100%**		
0.	4.Steam	8.Fl/Wall
1.HWBB	5.FWA	9.No Heat
2.HWCI	6.GravWA	10.Rad/BB
3.H Pump	7.Electric	11.Monitor

Cool Type **0%**		
1.Refrig	4.W&C Air	7.
2.Evapor	5.Radheat	8.
3.H Pump	6.	9.None

Kitchen Style		
1.New/Remo	4.Obsolete	7.
2.Typical	5.	8.
3.Old Type	6.	9.None

Bath(s) Style		
1.New/Modr	4.Obsolete	7.
2.Typical	5.	8.
3.Old Type	6.	9.None

Rooms
Bedrooms
Full Baths
Half Baths
Addn Fixtures
Fireplaces

TRIO Software
A Division of Harris Computer Systems

Layout		
1.Typical	4.	7.
2.Inadeq	5.	8.
3.Horrid	6.	9.

Attic		
1.1/4 Fin	4.Full Fin	7.
2.1/2 Fin	5.Fl/Stair	8.
3.3/4 Fin	6.	9.None

Insulation		
1.Full	4.Minimal	7.
2.Heavy	5.Partial	8.
3.Capped	6.	9.None

Unfinished %

Grade & Factor		
1.E Grade	4.B Grade	7.
2.D Grade	5.A Grade	8.SC Grade
3.C Grade	6.AA Grade	9.Same

SQFT (Footprint)

Condition		
1.Poor	4.Avg	7.V G
2.Fair	5.Avg+	8.Exc
3.Avg-	6.Good	9.Same

Phys. % Good
Funct. % Good

Functional Code		
1.Incomp	4.	7.
2.O-Built	5.	8.Other
3.Damage	6.	9.None

Econ. % Good

Economic Code		
0.None	3.No Power	6.Bad Abut
1.Location	4.Generate	9.None
2.Encroach	5.SiteLimt	9.

Entrance Code **0**		
1.Interior	4.Vacant	7.
2.Refusal	5.Estimate	8.
3.Informed	6.	9.

Information Code **0**		
1.Owner	4.Agent	7.
2.Relative	5.Estimate	8.
3.Tenant	6.Other	9.

Date Inspected

Additions, Outbuildings & Improvements

Type	Year	Units	Grade	Cond	Phys.	Funct.	Sound Value
					%	%	
					%	%	
					%	%	
					%	%	
					%	%	
					%	%	
					%	%	
					%	%	
					%	%	
					%	%	

1.One Story Fram
2.Two Story Fram
3.Three Story Fr
4.1 & 1/2 Story
5.1 & 3/4 Story
6.2 & 1/2 Story
21.Open Frame Por
22.Encl Frame Por
23.Frame Garage
24.Frame Shed
25.Frame Bay Wind
26.1SFr Overhang
27.Unfin Basement
28.Unfinished Att
29.Finished Attic

Map Lot 023-002 | Account 725 | Location SOMERVILLE ROAD | Card 1 Of 1 | 9/12/2023

BROWN, JOSEPH E
BROWN, MARILYN G
64 SOMERVILLE ROAD
JEFFERSON ME 04348

B5325P305

Previous Owner
BROWN JOSEPH E. & MAXINE
64 SOMERVILLE ROAD

JEFFERSON ME 04348
Sale Date: 4/18/2014

Inspection Witnessed By:

X Date

No./Date	Description	Date Insp.

Notes:

Whitefield

Property Data

Neighborhood	**99 Whitefield**	
Tree Growth Year	**0**	
X Coordinate		**0**
Y Coordinate		**0**
Zone/Land Use	**11 Residential**	
Secondary Zone		
Topography	**2 Rolling**	**9**

1.Level	4.Below St	7.
2.Rolling	5.Low	8.
3.Above St	6.Swampy	9.

Utilities	**9 None**	**9 None**

1.OutHouse	4.Dr Well	7.Cesspool
2.PblcWtr	5.Dug Well	8.LakeDraw
3.PblcSewr	6.Septic	9.None

Street	**1 Paved**	

1.Paved	4.Proposed	7.
2.Semi Imp	5.Private	8.
3.Gravel	6.	9.None

0

0

Sale Data

Sale Date	**4/18/2014**
Price	**135,000**
Sale Type	**1 Land Only**

1.Land	4.Mfg unit	7.
2.L & B	5.Other	8.
3.Building	6.	9.

Financing	**9 Unknown**	

1.Convent	4.Seller	7.
2.FHA/VA	5.Private	8.
3.Assumed	6.Cash	9.Unknown

Validity	**2 Related Parties**	

1.Valid	4.Split	7.Changes
2.Related	5.Partial	8.Other
3.Distress	6.Exempt	9.

Verified	**5 Public Record**	

1.Buyer	4.Agent	7.Family
2.Seller	5.Pub Rec	8.Other
3.Lender	6.MLS	9.

Assessment Record

Year	Land	Buildings	Exempt	Total
2011	33,125	0	0	33,125
2012	27,795	0	0	27,795
2013	33,890	0	0	33,890
2014	33,890	0	0	33,890
2015	33,890	0	0	33,890
2016	33,890	0	0	33,890
2017	33,890	0	0	33,890
2018	33,890	0	0	33,890
2019	33,890	0	0	33,890
2020	33,890	0	0	33,890
2021	33,890	0	0	33,890
2022	33,890	0	0	33,890
2023	33,890	0	0	33,890
2024	33,890	0	0	33,890

Land Data

Front Foot	Type	Effective Frontage	Effective Depth	Influence Factor	Influence Code
11.Base 100fft				%	
12.Delta Triangle				%	
13.Nabla Triangle				%	
14.Sec 101to200ff				%	
15.FF 201+Over				%	
				%	
				%	
Square Foot		**Square Feet**			
16.Regular Lot				%	
17.Secondary Lot				%	
18.Excess land				%	
19.Condominium				%	
20.Miscellaneous				%	
				%	
				%	
Fract. Acre		**Acreage/Sites**			
21.Commercial Sit	22	1.50	100	%	0
22.Base Lot	28	3.50	100	%	0
23.A	29	10.80	100	%	0
Acres				%	
24.B				%	
25.Lakefront Site				%	
26.D				%	
27.Secondary Lot				%	
28.Rear Land up t					
29.Rear Land 5-20		**Total Acreage**		15.80	

Influence Codes

1.Un-Buildable
2.Excess Frtg
3.Topography
4.Size/Shape
5.Access
6.Deed Restricti
7.OPEN SPACE
8.Code Restricti
9.Fract Share
Acres
30.Rear Land 20-5
31.Rear Land 50+
32.Tillable/Pastu
33.Frm/OpnBlue/Cr
34.Farm/Open Spac
35.Farm/Open Spac
36.Farm/Open Spac
37.Treegrowth SW
38.Treegrowth MW
39.Treegrowth HW
40.Wasteland/RP
41.G
42.Mobile Home Si
43.PublicWtr/Sept
44.PrivateWtr/Sep
45.Lot improvemen
46.Miscellaneous

Whitefield

Map Lot 023-002 | Account 725 | Location SOMERVILLE ROAD | Card 1 Of 1 | 9/12/2023

Building Style		
0.	4.Cape	8.Log
1.Conv.	5.Garrison	9.Other
2.Ranch	6.Split	10.Farnhou
3.R Ranch	7.Contemp	11.Mfg Dbl

Dwelling Units

Other Units

Stories		
1.1	4.1.5	7.
2.2	5.1.75	8.
3.3	6.2.5	9.

Exterior Walls		
0.	4.Asbestos	8.Concrete
1.Wood	5.Stucco	9.Other
2.Vin/Al	6.Brick	10.Wd Shgl
3.Compos.	7.Stone	11.Cement

Roof Surface		
1.Asphalt	4.Wood Sh	7.
2.Metal	5.Other	8.
3.Composit	6.	9.

SF Masonry Trim

OPEN-3-CUSTOM

OPEN-4-CUSTOM

Year Built

Year Remodeled

Foundation		
1.Concrete	4.Wood	7.
2.C Block	5.Slab	8.
3.Br/Stone	6.Piers	9.

Basement		
1.1/4 Bmt	4.Full Bmt	7.
2.1/2 Bmt	5.None	8.
3.3/4 Bmt	6.	9.None

Bsmt Gar # Cars

Wet Basement		
1.Dry	4.	7.
2.Damp	5.	8.
3.Wet	6.	9.

SF Bsmt Living

Fin Bsmt Grade

BASEMENT FLOOR

Heat Type **100%**		
0.	4.Steam	8.Fl/Wall
1.HWBB	5.FWA	9.No Heat
2.HWCI	6.GravWA	10.Rad/BB
3.H Pump	7.Electric	11.Monitor

Cool Type **0%**		
1.Refrig	4.W&C Air	7.
2.Evapor	5.Radheat	8.
3.H Pump	6.	9.None

Kitchen Style		
1.New/Remo	4.Obsolete	7.
2.Typical	5.	8.
3.Old Type	6.	9.None

Bath(s) Style		
1.New/Modr	4.Obsolete	7.
2.Typical	5.	8.
3.Old Type	6.	9.None

Rooms

Bedrooms

Full Baths

Half Baths

Addn Fixtures

Fireplaces

TRIO Software
A Division of Harris Computer Systems

Layout		
1.Typical	4.	7.
2.Inadeq	5.	8.
3.Horrid	6.	9.

Attic		
1.1/4 Fin	4.Full Fin	7.
2.1/2 Fin	5.Fl/Stair	8.
3.3/4 Fin	6.	9.None

Insulation		
1.Full	4.Minimal	7.
2.Heavy	5.Partial	8.
3.Capped	6.	9.None

Unfinished %

Grade & Factor		
1.E Grade	4.B Grade	7.
2.D Grade	5.A Grade	8.SC Grade
3.C Grade	6.AA Grade	9.Same

SQFT (Footprint)

Condition		
1.Poor	4.Avg	7.V G
2.Fair	5.Avg+	8.Exc
3.Avg-	6.Good	9.Same

Phys. % Good

Funct. % Good

Functional Code		
1.Incomp	4.	7.
2.O-Built	5.	8.Other
3.Damage	6.	9.None

Econ. % Good

Economic Code		
0.None	3.No Power	6.Bad Abut
1.Location	4.Generate	9.None
2.Encroach	5.SiteLimt	9.

Entrance Code **0**		
1.Interior	4.Vacant	7.
2.Refusal	5.Estimate	8.
3.Informed	6.	9.

Information Code **0**		
1.Owner	4.Agent	7.
2.Relative	5.Estimate	8.
3.Tenant	6.Other	9.

Date Inspected

Additions, Outbuildings & Improvements

Type	Year	Units	Grade	Cond	Phys.	Funct.	Sound Value
					%	%	
					%	%	
					%	%	
					%	%	
					%	%	
					%	%	
					%	%	
					%	%	
					%	%	
					%	%	

1.One Story Fram
2.Two Story Fram
3.Three Story Fr
4.1 & 1/2 Story
5.1 & 3/4 Story
6.2 & 1/2 Story
21.Open Frame Por
22.Encl Frame Por
23.Frame Garage
24.Frame Shed
25.Frame Bay Wind
26.1SFr Overhang
27.Unfin Basement
28.Unfinished Att
29.Finished Attic

Map Lot 003-014-A-ON Account 1314 Location 295 PITTSTON ROAD Card 1 Of 1 9/12/2023

BROWN, LLOYD
PO BOX 72
WHITEFIELD ME 04353

Property Data

Neighborhood **1 Whitefield**

Tree Growth Year **0**

X Coordinate **0**

Y Coordinate **0**

Zone/Land Use **11 Residential**

Secondary Zone

Topography **1 Level** **9**

1.Level	4.Below St	7.
2.Rolling	5.Low	8.
3.Above St	6.Swampy	9.

Utilities **4 Drilled Well** **6 Septic System**

1.OutHouse	4.Dr Well	7.Cesspool
2.PblcWtr	5.Dug Well	8.LakeDraw
3.PblcSewr	6.Septic	9.None

Street **1 Paved**

1.Paved	4.Proposed	7.
2.Semi Imp	5.Private	8.
3.Gravel	6.	9.None

0

0

Sale Data

Sale Date

Price

Sale Type

1.Land	4.Mfg unit	7.
2.L & B	5.Other	8.
3.Building	6.	9.

Financing

1.Convent	4.Seller	7.
2.FHA/VA	5.Private	8.
3.Assumed	6.Cash	9.Unknown

Validity

1.Valid	4.Split	7.Changes
2.Related	5.Partial	8.Other
3.Distress	6.Exempt	9.

Verified

1.Buyer	4.Agent	7.Family
2.Seller	5.Pub Rec	8.Other
3.Lender	6.MLS	9.

Assessment Record

Year	Land	Buildings	Exempt	Total
2011	0	9,600	0	9,600
2012	0	9,600	0	9,600
2013	0	9,600	0	9,600
2014	0	9,600	0	9,600
2015	0	9,600	0	9,600
2016	0	9,600	0	9,600
2017	0	9,600	0	9,600
2018	0	9,600	0	9,600
2019	0	9,600	0	9,600
2020	0	9,600	0	9,600
2021	0	9,600	0	9,600
2022	0	9,600	0	9,600
2023	0	9,600	0	9,600
2024	0	9,600	0	9,600

Land Data

Front Foot	Type	Effective Frontage	Effective Depth	Influence Factor	Influence Code
11.Base 100fft				%	
12.Delta Triangle				%	
13.Nabla Triangle				%	
14.Sec 101to200ff				%	
15.FF 201+Over				%	
				%	
				%	
Square Foot		**Square Feet**			
16.Regular Lot				%	
17.Secondary Lot				%	
18.Excess land				%	
19.Condominium				%	
20.Miscellaneous				%	
				%	
				%	
Fract. Acre		**Acreage/Sites**			
21.Commercial Sit				%	
22.Base Lot				%	
23.A				%	
Acres				%	
24.B				%	
25.Lakefront Site				%	
26.D				%	
27.Secondary Lot				%	
28.Rear Land up t				%	
29.Rear Land 5-20				%	

Total Acreage 0.00

Influence Codes

1.Un-Buildable
2.Excess Frtg
3.Topography
4.Size/Shape
5.Access
6.Deed Restricti
7.OPEN SPACE
8.Code Restricti
9.Fract Share
Acres
30.Rear Land 20-5
31.Rear Land 50+
32.Tillable/Pastu
33.Frm/OpnBlue/Cr
34.Farm/Open Spac
35.Farm/Open Spac
36.Farm/Open Spac
37.Treegrowth SW
38.Treegrowth MW
39.Treegrowth HW
40.Wasteland/RP
41.G
42.Mobile Home Si
43.PublicWtr/Sept
44.PrivateWtr/Sep
45.Lot improvemen
46.Miscellaneous

Inspection Witnessed By:

X Date

No./Date	Description	Date Insp.

Notes:

Whitefield

Whitefield

Map Lot 003-014-A-ON | Account 1314 | Location 295 PITTSTON ROAD | Card 1 Of 1 | 9/12/2023

Building Style		
0.	4.Cape	8.Log
1.Conv.	5.Garrison	9.Other
2.Ranch	6.Split	10.Farnhou
3.R Ranch	7.Contemp	11.Mfg Dbl

Dwelling Units

Other Units

Stories		
1.1	4.1.5	7.
2.2	5.1.75	8.
3.3	6.2.5	9.

Exterior Walls		
0.	4.Asbestos	8.Concrete
1.Wood	5.Stucco	9.Other
2.Vin/Al	6.Brick	10.Wd Shgl
3.Compos.	7.Stone	11.Cement

Roof Surface		
1.Asphalt	4.Wood Sh	7.
2.Metal	5.Other	8.
3.Composit	6.	9.

SF Masonry Trim

OPEN-3-CUSTOM

OPEN-4-CUSTOM

Year Built

Year Remodeled

Foundation		
1.Concrete	4.Wood	7.
2.C Block	5.Slab	8.
3.Br/Stone	6.Piers	9.

Basement		
1.1/4 Bmt	4.Full Bmt	7.
2.1/2 Bmt	5.None	8.
3.3/4 Bmt	6.	9.None

Bsmt Gar # Cars

Wet Basement		
1.Dry	4.	7.
2.Damp	5.	8.
3.Wet	6.	9.

SF Bsmt Living

Fin Bsmt Grade

BASEMENT FLOOR

Heat Type **100%**		
0.	4.Steam	8.Fl/Wall
1.HWBB	5.FWA	9.No Heat
2.HWCI	6.GravWA	10.Rad/BB
3.H Pump	7.Electric	11.Monitor

Cool Type **0%**		
1.Refrig	4.W&C Air	7.
2.Evapor	5.Radheat	8.
3.H Pump	6.	9.None

Kitchen Style		
1.New/Remo	4.Obsolete	7.
2.Typical	5.	8.
3.Old Type	6.	9.None

Bath(s) Style		
1.New/Modr	4.Obsolete	7.
2.Typical	5.	8.
3.Old Type	6.	9.None

Rooms

Bedrooms

Full Baths

Half Baths

Addn Fixtures

Fireplaces

TRIO Software
A Division of Harris Computer Systems

Layout		
1.Typical	4.	7.
2.Inadeq	5.	8.
3.Horrid	6.	9.

Attic		
1.1/4 Fin	4.Full Fin	7.
2.1/2 Fin	5.Fl/Stair	8.
3.3/4 Fin	6.	9.None

Insulation		
1.Full	4.Minimal	7.
2.Heavy	5.Partial	8.
3.Capped	6.	9.None

Unfinished %

Grade & Factor		
1.E Grade	4.B Grade	7.
2.D Grade	5.A Grade	8.SC Grade
3.C Grade	6.AA Grade	9.Same

SQFT (Footprint)

Condition		
1.Poor	4.Avg	7.V G
2.Fair	5.Avg+	8.Exc
3.Avg-	6.Good	9.Same

Phys. % Good

Funct. % Good

Functional Code		
1.Incomp	4.	7.
2.O-Built	5.	8.Other
3.Damage	6.	9.None

Econ. % Good

Economic Code		
0.None	3.No Power	6.Bad Abut
1.Location	4.Generate	9.None
2.Encroach	5.SiteLimt	9.

Entrance Code **0**		
1.Interior	4.Vacant	7.
2.Refusal	5.Estimate	8.
3.Informed	6.	9.

Information Code **0**		
1.Owner	4.Agent	7.
2.Relative	5.Estimate	8.
3.Tenant	6.Other	9.

Date Inspected

Additions, Outbuildings & Improvements

Type	Year	Units	Grade	Cond	Phys.	Funct.	Sound Value
753 Champion	1979	14x64	3 100	4	0 %	100 %	
					%	%	
					%	%	
					%	%	
					%	%	
					%	%	
					%	%	
					%	%	
					%	%	
					%	%	

1.One Story Fram
2.Two Story Fram
3.Three Story Fr
4.1 & 1/2 Story
5.1 & 3/4 Story
6.2 & 1/2 Story
21.Open Frame Por
22.Encl Frame Por
23.Frame Garage
24.Frame Shed
25.Frame Bay Wind
26.1SFr Overhang
27.Unfin Basement
28.Unfinished Att
29.Finished Attic

Map Lot 013-012-D | Account 1838 | Location TOWNHOUSE ROAD | Card 1 Of 1 | 9/12/2023

BROWN, LOIS
PO BOX 28
WHITEFIELD ME 04353

B4084P38

Property Data

Neighborhood **1 Whitefield**

Tree Growth Year **0**

X Coordinate **0**

Y Coordinate **0**

Zone/Land Use **11 Residential**

Secondary Zone

Topography **2 Rolling**

1.Level	4.Below St	7.
2.Rolling	5.Low	8.
3.Above St	6.Swampy	9.

Utilities

1.OutHouse	4.Dr Well	7.Cesspool
2.PblcWtr	5.Dug Well	8.LakeDraw
3.PblcSewr	6.Septic	9.None

Street **1 Paved**

1.Paved	4.Proposed	7.
2.Semi Imp	5.Private	8.
3.Gravel	6.	9.None

0

0

Sale Data

Sale Date

Price

Sale Type

1.Land	4.Mfg unit	7.
2.L & B	5.Other	8.
3.Building	6.	9.

Financing

1.Convent	4.Seller	7.
2.FHA/VA	5.Private	8.
3.Assumed	6.Cash	9.Unknown

Validity

1.Valid	4.Split	7.Changes
2.Related	5.Partial	8.Other
3.Distress	6.Exempt	9.

Verified

1.Buyer	4.Agent	7.Family
2.Seller	5.Pub Rec	8.Other
3.Lender	6.MLS	9.

Assessment Record

Year	Land	Buildings	Exempt	Total
2011	22,465	0	0	22,465
2012	22,465	0	0	22,465
2013	27,330	0	0	27,330
2014	27,330	0	0	27,330
2015	27,330	0	0	27,330
2016	27,330	0	0	27,330
2017	27,330	0	0	27,330
2018	27,330	0	0	27,330
2019	27,330	0	0	27,330
2020	27,330	0	0	27,330
2021	27,330	0	0	27,330
2022	27,330	0	0	27,330
2023	27,330	0	0	27,330
2024	27,330	0	0	27,330

Land Data

Front Foot	Type	Effective Frontage	Effective Depth	Influence Factor	Influence Code
11.Base 100fft				%	
12.Delta Triangle				%	
13.Nabla Triangle				%	
14.Sec 101to200ff				%	
15.FF 201+Over				%	
				%	
				%	
Square Foot		**Square Feet**			
16.Regular Lot				%	
17.Secondary Lot				%	
18.Excess land				%	
19.Condominium				%	
20.Miscellaneous				%	
				%	
				%	
Fract. Acre		**Acreage/Sites**			
21.Commercial Sit	22	1.50	100	%	0
22.Base Lot	28	3.50	100	%	0
23.A	29	2.60	100	%	0
Acres				%	
24.B				%	
25.Lakefront Site				%	
26.D				%	
27.Secondary Lot				%	
28.Rear Land up t					
29.Rear Land 5-20					

Total Acreage 7.60

Influence Codes

1.Un-Buildable
2.Excess Frtg
3.Topography
4.Size/Shape
5.Access
6.Deed Restricti
7.OPEN SPACE
8.Code Restricti
9.Fract Share
Acres
30.Rear Land 20-5
31.Rear Land 50+
32.Tillable/Pastu
33.Frm/OpnBlue/Cr
34.Farm/Open Spac
35.Farm/Open Spac
36.Farm/Open Spac
37.Treegrowth SW
38.Treegrowth MW
39.Treegrowth HW
40.Wasteland/RP
41.G
42.Mobile Home Si
43.PublicWtr/Sept
44.PrivateWtr/Sep
45.Lot improvemen
46.Miscellaneous

Inspection Witnessed By:

X Date

No./Date	Description	Date Insp.

Notes:

Whitefield

Whitefield

Map Lot 013-012-D | Account 1838 | Location TOWNHOUSE ROAD | Card 1 Of 1 | 9/12/2023

Building Style		
0.	4.Cape	8.Log
1.Conv.	5.Garrison	9.Other
2.Ranch	6.Split	10.Farnhou
3.R Ranch	7.Contemp	11.Mfg Dbl

Dwelling Units
Other Units

Stories		
1.1	4.1.5	7.
2.2	5.1.75	8.
3.3	6.2.5	9.

Exterior Walls		
0.	4.Asbestos	8.Concrete
1.Wood	5.Stucco	9.Other
2.Vin/Al	6.Brick	10.Wd Shgl
3.Compos.	7.Stone	11.Cement

Roof Surface		
1.Asphalt	4.Wood Sh	7.
2.Metal	5.Other	8.
3.Composit	6.	9.

SF Masonry Trim
OPEN-3-CUSTOM
OPEN-4-CUSTOM
Year Built
Year Remodeled

Foundation		
1.Concrete	4.Wood	7.
2.C Block	5.Slab	8.
3.Br/Stone	6.Piers	9.

Basement		
1.1/4 Bmt	4.Full Bmt	7.
2.1/2 Bmt	5.None	8.
3.3/4 Bmt	6.	9.None

Bsmt Gar # Cars

Wet Basement		
1.Dry	4.	7.
2.Damp	5.	8.
3.Wet	6.	9.

SF Bsmt Living
Fin Bsmt Grade
BASEMENT FLOOR

Heat Type **100%**		
0.	4.Steam	8.Fl/Wall
1.HWBB	5.FWA	9.No Heat
2.HWCI	6.GravWA	10.Rad/BB
3.H Pump	7.Electric	11.Monitor

Cool Type **0%**		
1.Refrig	4.W&C Air	7.
2.Evapor	5.Radheat	8.
3.H Pump	6.	9.None

Kitchen Style		
1.New/Remo	4.Obsolete	7.
2.Typical	5.	8.
3.Old Type	6.	9.None

Bath(s) Style		
1.New/Modr	4.Obsolete	7.
2.Typical	5.	8.
3.Old Type	6.	9.None

Rooms
Bedrooms
Full Baths
Half Baths
Addn Fixtures
Fireplaces

TRIO Software
A Division of Harris Computer Systems

Layout		
1.Typical	4.	7.
2.Inadeq	5.	8.
3.Horrid	6.	9.

Attic		
1.1/4 Fin	4.Full Fin	7.
2.1/2 Fin	5.Fl/Stair	8.
3.3/4 Fin	6.	9.None

Insulation		
1.Full	4.Minimal	7.
2.Heavy	5.Partial	8.
3.Capped	6.	9.None

Unfinished %

Grade & Factor		
1.E Grade	4.B Grade	7.
2.D Grade	5.A Grade	8.SC Grade
3.C Grade	6.AA Grade	9.Same

SQFT (Footprint)

Condition		
1.Poor	4.Avg	7.V G
2.Fair	5.Avg+	8.Exc
3.Avg-	6.Good	9.Same

Phys. % Good
Funct. % Good

Functional Code		
1.Incomp	4.	7.
2.O-Built	5.	8.Other
3.Damage	6.	9.None

Econ. % Good

Economic Code		
0.None	3.No Power	6.Bad Abut
1.Location	4.Generate	9.None
2.Encroach	5.SiteLimt	9.

Entrance Code **0**		
1.Interior	4.Vacant	7.
2.Refusal	5.Estimate	8.
3.Informed	6.	9.

Information Code **0**		
1.Owner	4.Agent	7.
2.Relative	5.Estimate	8.
3.Tenant	6.Other	9.

Date Inspected

Additions, Outbuildings & Improvements

Type	Year	Units	Grade	Cond	Phys.	Funct.	Sound Value
					%	%	
					%	%	
					%	%	
					%	%	
					%	%	
					%	%	
					%	%	
					%	%	
					%	%	
					%	%	

1.One Story Fram
2.Two Story Fram
3.Three Story Fr
4.1 & 1/2 Story
5.1 & 3/4 Story
6.2 & 1/2 Story
21.Open Frame Por
22.Encl Frame Por
23.Frame Garage
24.Frame Shed
25.Frame Bay Wind
26.1SFr Overhang
27.Unfin Basement
28.Unfinished Att
29.Finished Attic

Map Lot 007-053-A | Account 821 | Location 509 HEATH ROAD | Card 1 Of 1 | 9/12/2023

BROWN, LUCILLE D
BROWN, SCOTT W
509 HEATH ROAD
WHITEFIELD ME 04353

B5073P44

Previous Owner
SHANTELER DANIEL C.
509 HEATH ROAD

WHITEFIELD ME 04353
Sale Date: 11/08/2016

Previous Owner
MECHANICS SAVINGS BANK
100 MINOT AVENUE
PO BOX 400
AUBURN ME 04210
Sale Date: 4/15/2014

Previous Owner
MECHANICS SAVINGS BANK
100 MINOT AVENUE
PO BOX 400
AUBURN ME 04210
Sale Date: 12/03/2013

Inspection Witnessed By:

X Date

No./Date	Description	Date Insp.

Notes:
12/29/20 REV W/MRS AT DOOR, ADD LEAN-TO TO GAR

Whitefield

Property Data

Neighborhood **99 Whitefield**

Tree Growth Year **0**

X Coordinate **0**

Y Coordinate **0**

Zone/Land Use **11 Residential**

Secondary Zone

Topography **2 Rolling**

1.Level 4.Below St 7.
2.Rolling 5.Low 8.
3.Above St 6.Swampy 9.

Utilities **4 Drilled Well** **6 Septic System**

1.OutHouse 4.Dr Well 7.Cesspool
2.PblcWtr 5.Dug Well 8.LakeDraw
3.PblcSewr 6.Septic 9.None

Street **1 Paved**

1.Paved 4.Proposed 7.
2.Semi Imp 5.Private 8.
3.Gravel 6. 9.None

0

0

Sale Data

Sale Date **11/08/2016**

Price **90,000**

Sale Type **2 Land & Buildings**

1.Land 4.Mfg unit 7.
2.L & B 5.Other 8.
3.Building 6. 9.

Financing **9 Unknown**

1.Convent 4.Seller 7.
2.FHA/VA 5.Private 8.
3.Assumed 6.Cash 9.Unknown

Validity **1 Arms Length Sale**

1.Valid 4.Split 7.Changes
2.Related 5.Partial 8.Other
3.Distress 6.Exempt 9.

Verified **5 Public Record**

1.Buyer 4.Agent 7.Family
2.Seller 5.Pub Rec 8.Other
3.Lender 6.MLS 9.

Assessment Record

Year	Land	Buildings	Exempt	Total
2011	31,555	67,354	0	98,909
2012	13,055	67,354	0	80,409
2013	36,210	67,354	0	103,564
2014	36,210	67,354	0	103,564
2015	36,210	67,354	0	103,564
2016	36,210	73,558	0	109,768
2017	36,210	73,558	0	109,768
2018	36,210	73,558	0	109,768
2019	36,210	73,558	0	109,768
2020	36,210	73,558	0	109,768
2021	36,210	73,558	25,000	84,768
2022	36,210	73,664	24,500	85,374
2023	36,210	73,664	23,000	86,874
2024	36,210	73,664	19,000	90,874

Land Data

Front Foot	Type	Effective Frontage	Effective Depth	Influence Factor	Influence Code
11.Base 100fft				%	
12.Delta Triangle				%	
13.Nabla Triangle				%	
14.Sec 101to200ff				%	
15.FF 201+Over				%	
				%	
				%	
Square Foot		**Square Feet**			
16.Regular Lot				%	
17.Secondary Lot				%	
18.Excess land				%	
19.Condominium				%	
20.Miscellaneous				%	
				%	
				%	
Fract. Acre		**Acreage/Sites**			
21.Commercial Sit	22	1.50	100	%	0
22.Base Lot	28	3.50	100	%	0
23.A	45	1.00	100	%	0
Acres	29	1.20	100	%	0
24.B				%	
25.Lakefront Site				%	
26.D				%	
27.Secondary Lot					
28.Rear Land up t					
29.Rear Land 5-20					

Total Acreage 6.20

Influence Codes

1.Un-Buildable
2.Excess Frtg
3.Topography
4.Size/Shape
5.Access
6.Deed Restricti
7.OPEN SPACE
8.Code Restricti
9.Fract Share
Acres
30.Rear Land 20-5
31.Rear Land 50+
32.Tillable/Pastu
33.Frm/OpnBlue/Cr
34.Farm/Open Spac
35.Farm/Open Spac
36.Farm/Open Spac
37.Treegrowth SW
38.Treegrowth MW
39.Treegrowth HW
40.Wasteland/RP
41.G
42.Mobile Home Si
43.PublicWtr/Sept
44.PrivateWtr/Sep
45.Lot improvemen
46.Miscellaneous

Whitefield

Map Lot 007-053-A | Account 821 | Location 509 HEATH ROAD | Card 1 Of 1 | 9/12/2023

Building Style **11**		
0.	4.Cape	8.Log
1.Conv.	5.Garrison	9.Other
2.Ranch	6.Split	10.Farnhou
3.R Ranch	7.Contemp	11.Mfg Dbl
Dwelling Units **1**		
Other Units **0**		
Stories **1 One Story**		
1.1	4.1.5	7.
2.2	5.1.75	8.
3.3	6.2.5	9.
Exterior Walls **2 Vinyl/Aluminum**		
0.	4.Asbestos	8.Concrete
1.Wood	5.Stucco	9.Other
2.Vin/Al	6.Brick	10.Wd Shgl
3.Compos.	7.Stone	11.Cement
Roof Surface **1 Asphalt Shingles**		
1.Asphalt	4.Wood Sh	7.
2.Metal	5.Other	8.
3.Composit	6.	9.
SF Masonry Trim **0**		
OPEN-3-CUSTOM **0**		
OPEN-4-CUSTOM **0**		
Year Built **1999**		
Year Remodeled **0**		
Foundation **5 Concrete Slab**		
1.Concrete	4.Wood	7.
2.C Block	5.Slab	8.
3.Br/Stone	6.Piers	9.
Basement **9 No Basement**		
1.1/4 Bmt	4.Full Bmt	7.
2.1/2 Bmt	5.None	8.
3.3/4 Bmt	6.	9.None
Bsmt Gar # Cars **0**		
Wet Basement **9 No Basement**		
1.Dry	4.	7.
2.Damp	5.	8.
3.Wet	6.	9.

SF Bsmt Living **0**		
Fin Bsmt Grade **0 0**		
BASEMENT FLOOR **0**		
Heat Type **100% 5 Forced Warm Air**		
0.	4.Steam	8.Fl/Wall
1.HWBB	5.FWA	9.No Heat
2.HWCI	6.GravWA	10.Rad/BB
3.H Pump	7.Electric	11.Monitor
Cool Type **0% 9 None**		
1.Refrig	4.W&C Air	7.
2.Evapor	5.Radheat	8.
3.H Pump	6.	9.None
Kitchen Style **1 New/Remodeled**		
1.New/Remo	4.Obsolete	7.
2.Typical	5.	8.
3.Old Type	6.	9.None
Bath(s) Style **1 New/modern**		
1.New/Modr	4.Obsolete	7.
2.Typical	5.	8.
3.Old Type	6.	9.None
# Rooms **5**		
# Bedrooms **3**		
# Full Baths **2**		
# Half Baths **0**		
# Addn Fixtures **2**		
# Fireplaces **0**		

TRIO Software
A Division of Harris Computer Systems

Layout **1 Typical**		
1.Typical	4.	7.
2.Inadeq	5.	8.
3.Horrid	6.	9.
Attic **9 None**		
1.1/4 Fin	4.Full Fin	7.
2.1/2 Fin	5.Fl/Stair	8.
3.3/4 Fin	6.	9.None
Insulation **1 Full**		
1.Full	4.Minimal	7.
2.Heavy	5.Partial	8.
3.Capped	6.	9.None
Unfinished % **0%**		
Grade & Factor **3 Average 100%**		
1.E Grade	4.B Grade	7.
2.D Grade	5.A Grade	8.SC Grade
3.C Grade	6.AA Grade	9.Same
SQFT (Footprint) **1144**		
Condition **6 Good**		
1.Poor	4.Avg	7.V G
2.Fair	5.Avg+	8.Exc
3.Avg-	6.Good	9.Same
Phys. % Good **0%**		
Funct. % Good **100%**		
Functional Code **9 None**		
1.Incomp	4.	7.
2.O-Built	5.	8.Other
3.Damage	6.	9.None
Econ. % Good **100%**		
Economic Code **None**		
0.None	3.No Power	6.Bad Abut
1.Location	4.Generate	9.None
2.Encroach	5.SiteLimt	9.
Entrance Code **3 Information Only**		
1.Interior	4.Vacant	7.
2.Refusal	5.Estimate	8.
3.Informed	6.	9.
Information Code **6 Other**		
1.Owner	4.Agent	7.
2.Relative	5.Estimate	8.
3.Tenant	6.Other	9.

Date Inspected

Additions, Outbuildings & Improvements

Type	Year	Units	Grade	Cond	Phys.	Funct.	Sound Value
409 Concrete Pad	1999	1144	3 100	4	0 %	100 %	
23 Frame Garage	2014	576	3 100	4	0 %	100 %	
409 Concrete Pad	2014	576	3 100	4	0 %	100 %	
61 Canopy	2018	128	1 100	4	0 %	100 %	
					%	%	
					%	%	
					%	%	
					%	%	
					%	%	
					%	%	

1.One Story Fram
2.Two Story Fram
3.Three Story Fr
4.1 & 1/2 Story
5.1 & 3/4 Story
6.2 & 1/2 Story
21.Open Frame Por
22.Encl Frame Por
23.Frame Garage
24.Frame Shed
25.Frame Bay Wind
26.1SFr Overhang
27.Unfin Basement
28.Unfinished Att
29.Finished Attic

Map Lot 018-025 | Account 534 | Location CLARK LANE | Card 1 Of 1 | 9/12/2023

BROWN, TIMOTHY M
34 CLARK LANE
WHITEFIELD ME 04353

B5440P79

Previous Owner
MORROW RYAN J. & JENNIFER L.
279 HOWE ROAD

WHITEFIELD ME 04353
Sale Date: 10/02/2019

Previous Owner
LEWIS KIMBERLY A.
68 CLOVER HILL ROAD

WINDSOR ME 04353
Sale Date: 10/11/2013

Previous Owner
LEWIS KIMBERLY A. & SHAWN A. VIGUE
68 CLOVER HILL ROAD

WINDSORELD ME 04353
Sale Date: 10/09/2013

Inspection Witnessed By:

X Date

No./Date	Description	Date Insp.

Notes:

Whitefield

Property Data

Neighborhood	**1 Whitefield**	
Tree Growth Year	**0**	
X Coordinate		**0**
Y Coordinate		**0**
Zone/Land Use	**11 Residential**	
Secondary Zone		
Topography	**2 Rolling**	**9**
1.Level	4.Below St	7.
2.Rolling	5.Low	8.
3.Above St	6.Swampy	9.
Utilities	**9 None**	**9 None**
1.OutHouse	4.Dr Well	7.Cesspool
2.PblcWtr	5.Dug Well	8.LakeDraw
3.PblcSewr	6.Septic	9.None
Street	**3 Gravel**	
1.Paved	4.Proposed	7.
2.Semi Imp	5.Private	8.
3.Gravel	6.	9.None
		0
		0

Sale Data

Sale Date		**10/02/2019**
Price		**9,000**
Sale Type	**1 Land Only**	
1.Land	4.Mfg unit	7.
2.L & B	5.Other	8.
3.Building	6.	9.
Financing	**5 Private Finance**	
1.Convent	4.Seller	7.
2.FHA/VA	5.Private	8.
3.Assumed	6.Cash	9.Unknown
Validity	**8 Other Non Valid**	
1.Valid	4.Split	7.Changes
2.Related	5.Partial	8.Other
3.Distress	6.Exempt	9.
Verified	**5 Public Record**	
1.Buyer	4.Agent	7.Family
2.Seller	5.Pub Rec	8.Other
3.Lender	6.MLS	9.

Assessment Record

Year	Land	Buildings	Exempt	Total
2011	23,765	0	0	23,765
2012	23,765	0	0	23,765
2013	28,930	0	0	28,930
2014	28,930	0	0	28,930
2015	28,930	0	0	28,930
2016	28,930	0	0	28,930
2017	28,930	0	0	28,930
2018	28,930	0	0	28,930
2019	28,930	0	0	28,930
2020	28,930	0	0	28,930
2021	28,930	0	0	28,930
2022	28,930	0	0	28,930
2023	28,930	0	0	28,930
2024	28,930	0	0	28,930

Land Data

Front Foot	Type	Effective Frontage	Effective Depth	Influence Factor	Influence Code
11.Base 100fft				%	
12.Delta Triangle				%	
13.Nabla Triangle				%	
14.Sec 101to200ff				%	
15.FF 201+Over				%	
				%	
				%	
Square Foot		**Square Feet**			
16.Regular Lot				%	
17.Secondary Lot				%	
18.Excess land				%	
19.Condominium				%	
20.Miscellaneous				%	
				%	
				%	
Fract. Acre		**Acreage/Sites**			
21.Commercial Sit	22	1.50	100	%	0
22.Base Lot	28	3.50	100	%	0
23.A	29	4.60	100	%	0
Acres				%	
24.B				%	
25.Lakefront Site				%	
26.D				%	
27.Secondary Lot				%	
28.Rear Land up t					
29.Rear Land 5-20		**Total Acreage**		9.60	

Influence Codes

1.Un-Buildable
2.Excess Frtg
3.Topography
4.Size/Shape
5.Access
6.Deed Restricti
7.OPEN SPACE
8.Code Restricti
9.Fract Share
Acres
30.Rear Land 20-5
31.Rear Land 50+
32.Tillable/Pastu
33.Frm/OpnBlue/Cr
34.Farm/Open Spac
35.Farm/Open Spac
36.Farm/Open Spac
37.Treegrowth SW
38.Treegrowth MW
39.Treegrowth HW
40.Wasteland/RP
41.G
42.Mobile Home Si
43.PublicWtr/Sept
44.PrivateWtr/Sep
45.Lot improvemen
46.Miscellaneous

Whitefield

Map Lot 018-025 | Account 534 | Location CLARK LANE | Card 1 Of 1 | 9/12/2023

Building Style		
0.	4.Cape	8.Log
1.Conv.	5.Garrison	9.Other
2.Ranch	6.Split	10.Farnhou
3.R Ranch	7.Contemp	11.Mfg Dbl

Dwelling Units

Other Units

Stories		
1.1	4.1.5	7.
2.2	5.1.75	8.
3.3	6.2.5	9.

Exterior Walls		
0.	4.Asbestos	8.Concrete
1.Wood	5.Stucco	9.Other
2.Vin/Al	6.Brick	10.Wd Shgl
3.Compos.	7.Stone	11.Cement

Roof Surface		
1.Asphalt	4.Wood Sh	7.
2.Metal	5.Other	8.
3.Composit	6.	9.

SF Masonry Trim

OPEN-3-CUSTOM

OPEN-4-CUSTOM

Year Built

Year Remodeled

Foundation		
1.Concrete	4.Wood	7.
2.C Block	5.Slab	8.
3.Br/Stone	6.Piers	9.

Basement		
1.1/4 Bmt	4.Full Bmt	7.
2.1/2 Bmt	5.None	8.
3.3/4 Bmt	6.	9.None

Bsmt Gar # Cars

Wet Basement		
1.Dry	4.	7.
2.Damp	5.	8.
3.Wet	6.	9.

SF Bsmt Living

Fin Bsmt Grade

BASEMENT FLOOR

Heat Type **100%**		
0.	4.Steam	8.Fl/Wall
1.HWBB	5.FWA	9.No Heat
2.HWCI	6.GravWA	10.Rad/BB
3.H Pump	7.Electric	11.Monitor

Cool Type **0%**		
1.Refrig	4.W&C Air	7.
2.Evapor	5.Radheat	8.
3.H Pump	6.	9.None

Kitchen Style		
1.New/Remo	4.Obsolete	7.
2.Typical	5.	8.
3.Old Type	6.	9.None

Bath(s) Style		
1.New/Modr	4.Obsolete	7.
2.Typical	5.	8.
3.Old Type	6.	9.None

Rooms

Bedrooms

Full Baths

Half Baths

Addn Fixtures

Fireplaces

TRIO Software
A Division of Harris Computer Systems

Layout		
1.Typical	4.	7.
2.Inadeq	5.	8.
3.Horrid	6.	9.

Attic		
1.1/4 Fin	4.Full Fin	7.
2.1/2 Fin	5.Fl/Stair	8.
3.3/4 Fin	6.	9.None

Insulation		
1.Full	4.Minimal	7.
2.Heavy	5.Partial	8.
3.Capped	6.	9.None

Unfinished %

Grade & Factor		
1.E Grade	4.B Grade	7.
2.D Grade	5.A Grade	8.SC Grade
3.C Grade	6.AA Grade	9.Same

SQFT (Footprint)

Condition		
1.Poor	4.Avg	7.V G
2.Fair	5.Avg+	8.Exc
3.Avg-	6.Good	9.Same

Phys. % Good

Funct. % Good

Functional Code		
1.Incomp	4.	7.
2.O-Built	5.	8.Other
3.Damage	6.	9.None

Econ. % Good

Economic Code		
0.None	3.No Power	6.Bad Abut
1.Location	4.Generate	9.None
2.Encroach	5.SiteLimt	9.

Entrance Code **0**		
1.Interior	4.Vacant	7.
2.Refusal	5.Estimate	8.
3.Informed	6.	9.

Information Code **0**		
1.Owner	4.Agent	7.
2.Relative	5.Estimate	8.
3.Tenant	6.Other	9.

Date Inspected

Additions, Outbuildings & Improvements

Type	Year	Units	Grade	Cond	Phys.	Funct.	Sound Value
					%	%	
					%	%	
					%	%	
					%	%	
					%	%	
					%	%	
					%	%	
					%	%	
					%	%	
					%	%	

1.One Story Fram
2.Two Story Fram
3.Three Story Fr
4.1 & 1/2 Story
5.1 & 3/4 Story
6.2 & 1/2 Story
21.Open Frame Por
22.Encl Frame Por
23.Frame Garage
24.Frame Shed
25.Frame Bay Wind
26.1SFr Overhang
27.Unfin Basement
28.Unfinished Att
29.Finished Attic

Map Lot 018-010-C | Account 1836 | Location 189 AUGUSTA ROAD | Card 1 Of 1 | 9/12/2023

BROWN, TIMOTHY M
34 CLARK LANE
WHITEFIELD ME 04353

B5478P201

Previous Owner
BROWN, TIMOTHY M
38 CLARK LANE

WHITEFIELD ME 04353
Sale Date: 2/27/2020

Previous Owner
MONROE FRANK
183 AUGUSTA ROAD

WHITEFIELD ME 04353
Sale Date: 1/08/2020

Inspection Witnessed By:

X Date

No./Date	Description	Date Insp.

Notes:

Whitefield

Property Data

Neighborhood **1 Whitefield**

Tree Growth Year **0**

X Coordinate **0**

Y Coordinate **0**

Zone/Land Use **11 Residential**

Secondary Zone

Topography **2 Rolling**

1.Level 4.Below St 7.
2.Rolling 5.Low 8.
3.Above St 6.Swampy 9.

Utilities **4 Drilled Well** **6 Septic System**

1.OutHouse 4.Dr Well 7.Cesspool
2.PblcWtr 5.Dug Well 8.LakeDraw
3.PblcSewr 6.Septic 9.None

Street **1 Paved**

1.Paved 4.Proposed 7.
2.Semi Imp 5.Private 8.
3.Gravel 6. 9.None

0

0

Sale Data

Sale Date **1/08/2020**

Price

Sale Type **2 Land & Buildings**

1.Land 4.Mfg unit 7.
2.L & B 5.Other 8.
3.Building 6. 9.

Financing **1 Conventional**

1.Convent 4.Seller 7.
2.FHA/VA 5.Private 8.
3.Assumed 6.Cash 9.Unknown

Validity **8 Other Non Valid**

1.Valid 4.Split 7.Changes
2.Related 5.Partial 8.Other
3.Distress 6.Exempt 9.

Verified **5 Public Record**

1.Buyer 4.Agent 7.Family
2.Seller 5.Pub Rec 8.Other
3.Lender 6.MLS 9.

Assessment Record

Year	Land	Buildings	Exempt	Total
2011	28,500	185,850	0	214,350
2012	28,500	185,850	0	214,350
2013	30,000	185,850	0	215,850
2014	30,000	185,850	0	215,850
2015	30,000	190,197	0	220,197
2016	30,000	190,197	0	220,197
2017	30,000	190,197	0	220,197
2018	30,000	190,197	0	220,197
2019	30,000	190,197	0	220,197
2020	30,000	190,197	0	220,197
2021	30,000	190,197	0	220,197
2022	30,000	190,197	0	220,197
2023	30,000	190,197	0	220,197
2024	30,000	190,197	0	220,197

Land Data

Front Foot	Type	Effective Frontage	Effective Depth	Influence Factor	Influence Code
11.Base 100fft				%	
12.Delta Triangle				%	
13.Nabla Triangle				%	
14.Sec 101to200ff				%	
15.FF 201+Over				%	
				%	
				%	
Square Foot		**Square Feet**			
16.Regular Lot				%	
17.Secondary Lot				%	
18.Excess land				%	
19.Condominium				%	
20.Miscellaneous				%	
				%	
				%	
Fract. Acre		**Acreage/Sites**			
21.Commercial Sit	22	1.50	100	%	0
22.Base Lot	45	1.00	100	%	0
23.A				%	
Acres				%	
24.B				%	
25.Lakefront Site				%	
26.D				%	
27.Secondary Lot				%	
28.Rear Land up t					
29.Rear Land 5-20					

Total Acreage 1.50

Influence Codes

1.Un-Buildable
2.Excess Frtg
3.Topography
4.Size/Shape
5.Access
6.Deed Restricti
7.OPEN SPACE
8.Code Restricti
9.Fract Share
Acres
30.Rear Land 20-5
31.Rear Land 50+
32.Tillable/Pastu
33.Frm/OpnBlue/Cr
34.Farm/Open Spac
35.Farm/Open Spac
36.Farm/Open Spac
37.Treegrowth SW
38.Treegrowth MW
39.Treegrowth HW
40.Wasteland/RP
41.G
42.Mobile Home Si
43.PublicWtr/Sept
44.PrivateWtr/Sep
45.Lot improvemen
46.Miscellaneous

Whitefield

Map Lot 018-010-C | Account 1836 | Location 189 AUGUSTA ROAD | Card 1 Of 1 | 9/12/2023

Building Style		
0.	4.Cape	8.Log
1.Conv.	5.Garrison	9.Other
2.Ranch	6.Split	10.Farnhou
3.R Ranch	7.Contemp	11.Mfg Dbl

Dwelling Units

Other Units

Stories		
1.1	4.1.5	7.
2.2	5.1.75	8.
3.3	6.2.5	9.

Exterior Walls		
0.	4.Asbestos	8.Concrete
1.Wood	5.Stucco	9.Other
2.Vin/Al	6.Brick	10.Wd Shgl
3.Compos.	7.Stone	11.Cement

Roof Surface		
1.Asphalt	4.Wood Sh	7.
2.Metal	5.Other	8.
3.Composit	6.	9.

SF Masonry Trim

OPEN-3-CUSTOM

OPEN-4-CUSTOM

Year Built

Year Remodeled

Foundation		
1.Concrete	4.Wood	7.
2.C Block	5.Slab	8.
3.Br/Stone	6.Piers	9.

Basement		
1.1/4 Bmt	4.Full Bmt	7.
2.1/2 Bmt	5.None	8.
3.3/4 Bmt	6.	9.None

Bsmt Gar # Cars

Wet Basement		
1.Dry	4.	7.
2.Damp	5.	8.
3.Wet	6.	9.

SF Bsmt Living

Fin Bsmt Grade

BASEMENT FLOOR

Heat Type **100%**		
0.	4.Steam	8.Fl/Wall
1.HWBB	5.FWA	9.No Heat
2.HWCI	6.GravWA	10.Rad/BB
3.H Pump	7.Electric	11.Monitor

Cool Type **0%**		
1.Refrig	4.W&C Air	7.
2.Evapor	5.Radheat	8.
3.H Pump	6.	9.None

Kitchen Style		
1.New/Remo	4.Obsolete	7.
2.Typical	5.	8.
3.Old Type	6.	9.None

Bath(s) Style		
1.New/Modr	4.Obsolete	7.
2.Typical	5.	8.
3.Old Type	6.	9.None

Rooms

Bedrooms

Full Baths

Half Baths

Addn Fixtures

Fireplaces

TRIO Software
A Division of Harris Computer Systems

Layout		
1.Typical	4.	7.
2.Inadeq	5.	8.
3.Horrid	6.	9.

Attic		
1.1/4 Fin	4.Full Fin	7.
2.1/2 Fin	5.Fl/Stair	8.
3.3/4 Fin	6.	9.None

Insulation		
1.Full	4.Minimal	7.
2.Heavy	5.Partial	8.
3.Capped	6.	9.None

Unfinished %

Grade & Factor		
1.E Grade	4.B Grade	7.
2.D Grade	5.A Grade	8.SC Grade
3.C Grade	6.AA Grade	9.Same

SQFT (Footprint)

Condition		
1.Poor	4.Avg	7.V G
2.Fair	5.Avg+	8.Exc
3.Avg-	6.Good	9.Same

Phys. % Good

Funct. % Good

Functional Code		
1.Incomp	4.	7.
2.O-Built	5.	8.Other
3.Damage	6.	9.None

Econ. % Good

Economic Code		
0.None	3.No Power	6.Bad Abut
1.Location	4.Generate	9.None
2.Encroach	5.SiteLimt	9.

Entrance Code **0**		
1.Interior	4.Vacant	7.
2.Refusal	5.Estimate	8.
3.Informed	6.	9.

Information Code **0**		
1.Owner	4.Agent	7.
2.Relative	5.Estimate	8.
3.Tenant	6.Other	9.

Date Inspected

Additions, Outbuildings & Improvements

Type	Year	Units	Grade	Cond	Phys.	Funct.	Sound Value
637 1s Office /0	2002	384	3 100	4	0 %	100 %	
409 Concrete Pad	2002	384	3 100	4	0 %	100 %	
43 2S Frame Garage	2002	4304	4 100	6	0 %	100 %	
409 Concrete Pad	2002	4304	3 100	4	0 %	100 %	
68 Wood Deck	2002	80	3 100	4	0 %	100 %	
24 Frame Shed	0	672	3 100	4	0 %	100 %	
24 Frame Shed	0	570	3 100	4	0 %	100 %	
					%	%	
					%	%	
					%	%	

1.One Story Fram
2.Two Story Fram
3.Three Story Fr
4.1 & 1/2 Story
5.1 & 3/4 Story
6.2 & 1/2 Story
21.Open Frame Por
22.Encl Frame Por
23.Frame Garage
24.Frame Shed
25.Frame Bay Wind
26.1SFr Overhang
27.Unfin Basement
28.Unfinished Att
29.Finished Attic

Map Lot 018-051-A | Account 524 | Location 195 NORTH HUNTS MEADOW ROAD | Card 1 Of 1 | 9/12/2023

BROWN-COLLINS, JESSE B
FLOOD, CHRISTINA L
195 NORTH HUNTS MEADOW ROAD
WHITEFIELD ME 04353

B5631P204

Previous Owner
ROBBINS, JOSHUA M
ROBBINS, ELIZA J
367 LINCOLN AVENUE
GARDINER ME 04345-2527
Sale Date: 12/07/2020

Previous Owner
ROBBINS JONATHAN W. & JUDITH H.
223 BENNER LANE

WHITEFIELD ME 04353
Sale Date: 9/06/2016

Inspection Witnessed By:

X Date

No./Date	Description	Date Insp.

Notes:

Whitefield

Property Data

Neighborhood **1 Whitefield**

Tree Growth Year **0**

X Coordinate **0**

Y Coordinate **0**

Zone/Land Use **11 Residential**

Secondary Zone

Topography **2 Rolling**

1.Level 4.Below St 7.
2.Rolling 5.Low 8.
3.Above St 6.Swampy 9.

Utilities **4 Drilled Well** **6 Septic System**

1.OutHouse 4.Dr Well 7.Cesspool
2.PblcWtr 5.Dug Well 8.LakeDraw
3.PblcSewr 6.Septic 9.None

Street **9 None**

1.Paved 4.Proposed 7.
2.Semi Imp 5.Private 8.
3.Gravel 6. 9.None

1

0

Sale Data

Sale Date **12/07/2020**

Price **163,305**

Sale Type **2 Land & Buildings**

1.Land 4.Mfg unit 7.
2.L & B 5.Other 8.
3.Building 6. 9.

Financing **5 Private Finance**

1.Convent 4.Seller 7.
2.FHA/VA 5.Private 8.
3.Assumed 6.Cash 9.Unknown

Validity **1 Arms Length Sale**

1.Valid 4.Split 7.Changes
2.Related 5.Partial 8.Other
3.Distress 6.Exempt 9.

Verified **5 Public Record**

1.Buyer 4.Agent 7.Family
2.Seller 5.Pub Rec 8.Other
3.Lender 6.MLS 9.

Assessment Record

Year	Land	Buildings	Exempt	Total
2011	31,945	94,388	0	126,333
2012	31,945	94,388	0	126,333
2013	36,690	94,388	0	131,078
2014	36,690	94,388	0	131,078
2015	36,690	94,388	0	131,078
2016	36,690	94,388	0	131,078
2017	36,690	94,388	0	131,078
2018	36,690	94,388	0	131,078
2019	36,690	94,388	20,000	111,078
2020	36,690	94,388	20,000	111,078
2021	36,690	94,388	25,000	106,078
2022	36,690	94,388	0	131,078
2023	36,690	94,388	0	131,078
2024	36,690	94,388	0	131,078

Land Data

Front Foot	Type	Effective Frontage	Effective Depth	Influence Factor	Influence Code
11.Base 100fft				%	
12.Delta Triangle				%	
13.Nabla Triangle				%	
14.Sec 101to200ff				%	
15.FF 201+Over				%	
				%	
				%	
Square Foot		**Square Feet**			
16.Regular Lot				%	
17.Secondary Lot				%	
18.Excess land				%	
19.Condominium				%	
20.Miscellaneous				%	
				%	
				%	
Fract. Acre		**Acreage/Sites**			
21.Commercial Sit	22	1.50	100	%	0
22.Base Lot	28	3.50	100	%	0
23.A	45	1.00	100	%	0
Acres	29	1.80	100	%	0
24.B				%	
25.Lakefront Site				%	
26.D				%	
27.Secondary Lot					
28.Rear Land up t					
29.Rear Land 5-20					

Total Acreage 6.80

Influence Codes

1.Un-Buildable
2.Excess Frtg
3.Topography
4.Size/Shape
5.Access
6.Deed Restricti
7.OPEN SPACE
8.Code Restricti
9.Fract Share
Acres
30.Rear Land 20-5
31.Rear Land 50+
32.Tillable/Pastu
33.Frm/OpnBlue/Cr
34.Farm/Open Spac
35.Farm/Open Spac
36.Farm/Open Spac
37.Treegrowth SW
38.Treegrowth MW
39.Treegrowth HW
40.Wasteland/RP
41.G
42.Mobile Home Si
43.PublicWtr/Sept
44.PrivateWtr/Sep
45.Lot improvemen
46.Miscellaneous

Whitefield

Map Lot 018-051-A | Account 524 | Location 195 NORTH HUNTS MEADOW ROAD | Card 1 Of 1 | 9/12/2023

Building Style	**4 Cape Cod**	
0.	4.Cape	8.Log
1.Conv.	5.Garrison	9.Other
2.Ranch	6.Split	10.Farnhou
3.R Ranch	7.Contemp	11.Mfg Dbl
Dwelling Units	**1**	
Other Units	**0**	
Stories	**4 One & 1/2 Story**	
1.1	4.1.5	7.
2.2	5.1.75	8.
3.3	6.2.5	9.
Exterior Walls	**1 Wood Siding**	
0.	4.Asbestos	8.Concrete
1.Wood	5.Stucco	9.Other
2.Vin/Al	6.Brick	10.Wd Shgl
3.Compos.	7.Stone	11.Cement
Roof Surface	**1 Asphalt Shingles**	
1.Asphalt	4.Wood Sh	7.
2.Metal	5.Other	8.
3.Composit	6.	9.
SF Masonry Trim	**0**	
OPEN-3-CUSTOM	**0**	
OPEN-4-CUSTOM	**0**	
Year Built	**1984**	
Year Remodeled	**0**	
Foundation	**1 Concrete**	
1.Concrete	4.Wood	7.
2.C Block	5.Slab	8.
3.Br/Stone	6.Piers	9.
Basement	**4 Full Basement**	
1.1/4 Bmt	4.Full Bmt	7.
2.1/2 Bmt	5.None	8.
3.3/4 Bmt	6.	9.None
Bsmt Gar # Cars	**0**	
Wet Basement	**1 Dry Basement**	
1.Dry	4.	7.
2.Damp	5.	8.
3.Wet	6.	9.

SF Bsmt Living	**0**	
Fin Bsmt Grade	**0 0**	
BASEMENT FLOOR	**0**	
Heat Type	**100%**	**5 Forced Warm Air**
0.	4.Steam	8.Fl/Wall
1.HWBB	5.FWA	9.No Heat
2.HWCI	6.GravWA	10.Rad/BB
3.H Pump	7.Electric	11.Monitor
Cool Type	**0%**	**9 None**
1.Refrig	4.W&C Air	7.
2.Evapor	5.Radheat	8.
3.H Pump	6.	9.None
Kitchen Style	**1 New/Remodeled**	
1.New/Remo	4.Obsolete	7.
2.Typical	5.	8.
3.Old Type	6.	9.None
Bath(s) Style	**1 New/modern**	
1.New/Modr	4.Obsolete	7.
2.Typical	5.	8.
3.Old Type	6.	9.None
# Rooms	**4**	
# Bedrooms	**2**	
# Full Baths	**1**	
# Half Baths	**1**	
# Addn Fixtures	**1**	
# Fireplaces	**0**	

TRIO Software
A Division of Harris Computer Systems

Layout	**1 Typical**	
1.Typical	4.	7.
2.Inadeq	5.	8.
3.Horrid	6.	9.
Attic	**9 None**	
1.1/4 Fin	4.Full Fin	7.
2.1/2 Fin	5.Fl/Stair	8.
3.3/4 Fin	6.	9.None
Insulation	**1 Full**	
1.Full	4.Minimal	7.
2.Heavy	5.Partial	8.
3.Capped	6.	9.None
Unfinished %	**0%**	
Grade & Factor	**3 Average 100%**	
1.E Grade	4.B Grade	7.
2.D Grade	5.A Grade	8.SC Grade
3.C Grade	6.AA Grade	9.Same
SQFT (Footprint)	**756**	
Condition	**4 Average**	
1.Poor	4.Avg	7.V G
2.Fair	5.Avg+	8.Exc
3.Avg-	6.Good	9.Same
Phys. % Good	**0%**	
Funct. % Good	**100%**	
Functional Code	**9 None**	
1.Incomp	4.	7.
2.O-Built	5.	8.Other
3.Damage	6.	9.None
Econ. % Good	**100%**	
Economic Code	**None**	
0.None	3.No Power	6.Bad Abut
1.Location	4.Generate	9.None
2.Encroach	5.SiteLimt	9.
Entrance Code	**3 Information Only**	
1.Interior	4.Vacant	7.
2.Refusal	5.Estimate	8.
3.Informed	6.	9.
Information Code	**3 Tenant**	
1.Owner	4.Agent	7.
2.Relative	5.Estimate	8.
3.Tenant	6.Other	9.

Date Inspected

Additions, Outbuildings & Improvements

Type	Year	Units	Grade	Cond	Phys.	Funct.	Sound Value
					%	%	
					%	%	
					%	%	
					%	%	
					%	%	
					%	%	
					%	%	
					%	%	
					%	%	
					%	%	

1.One Story Fram
2.Two Story Fram
3.Three Story Fr
4.1 & 1/2 Story
5.1 & 3/4 Story
6.2 & 1/2 Story
21.Open Frame Por
22.Encl Frame Por
23.Frame Garage
24.Frame Shed
25.Frame Bay Wind
26.1SFr Overhang
27.Unfin Basement
28.Unfinished Att
29.Finished Attic

Map Lot 031-007 Account 1131 Location 35 PITTSTON ROAD Card 1 Of 1 9/12/2023

BRYANT, DAVID S
36 PITTSTON ROAD
WHITEFIELD ME 04353

B1943P7

Property Data

Neighborhood **1 Whitefield**

Tree Growth Year **0**

X Coordinate **0**

Y Coordinate **0**

Zone/Land Use **11 Residential**

Secondary Zone

Topography **1 Level**

1.Level	4.Below St	7.
2.Rolling	5.Low	8.
3.Above St	6.Swampy	9.

Utilities **4 Drilled Well** **6 Septic System**

1.OutHouse	4.Dr Well	7.Cesspool
2.PblcWtr	5.Dug Well	8.LakeDraw
3.PblcSewr	6.Septic	9.None

Street **1 Paved**

1.Paved	4.Proposed	7.
2.Semi Imp	5.Private	8.
3.Gravel	6.	9.None

0

0

Sale Data

Sale Date

Price

Sale Type

1.Land	4.Mfg unit	7.
2.L & B	5.Other	8.
3.Building	6.	9.

Financing

1.Convent	4.Seller	7.
2.FHA/VA	5.Private	8.
3.Assumed	6.Cash	9.Unknown

Validity

1.Valid	4.Split	7.Changes
2.Related	5.Partial	8.Other
3.Distress	6.Exempt	9.

Verified

1.Buyer	4.Agent	7.Family
2.Seller	5.Pub Rec	8.Other
3.Lender	6.MLS	9.

Assessment Record

Year	Land	Buildings	Exempt	Total
2011	30,710	153,447	16,000	168,157
2012	30,710	153,447	16,000	168,157
2013	35,100	153,447	0	188,547
2014	35,100	153,447	0	188,547
2015	35,100	160,362	0	195,462
2016	35,100	160,362	0	195,462
2017	35,100	160,362	0	195,462
2018	35,100	160,362	0	195,462
2019	35,100	160,362	0	195,462
2020	35,100	160,362	0	195,462
2021	35,100	160,362	0	195,462
2022	35,100	162,836	0	197,936
2023	35,100	162,836	0	197,936
2024	35,100	162,836	0	197,936

Land Data

Front Foot	Type	Effective Frontage	Effective Depth	Influence Factor	Influence Code
11.Base 100fft				%	
12.Delta Triangle				%	
13.Nabla Triangle				%	
14.Sec 101to200ff				%	
15.FF 201+Over				%	
				%	
				%	
Square Foot		**Square Feet**			
16.Regular Lot				%	
17.Secondary Lot				%	
18.Excess land				%	
19.Condominium				%	
20.Miscellaneous				%	
				%	
				%	
Fract. Acre		**Acreage/Sites**			
21.Commercial Sit	22	1.50	100	%	0
22.Base Lot	28	3.40	100	%	0
23.A	45	1.00	100	%	0
Acres				%	
24.B				%	
25.Lakefront Site				%	
26.D				%	
27.Secondary Lot				%	
28.Rear Land up t					
29.Rear Land 5-20					

Total Acreage 4.90

Influence Codes

1.Un-Buildable
2.Excess Frtg
3.Topography
4.Size/Shape
5.Access
6.Deed Restricti
7.OPEN SPACE
8.Code Restricti
9.Fract Share

Acres

30.Rear Land 20-5
31.Rear Land 50+
32.Tillable/Pastu
33.Frm/OpnBlue/Cr
34.Farm/Open Spac
35.Farm/Open Spac
36.Farm/Open Spac
37.Treegrowth SW
38.Treegrowth MW
39.Treegrowth HW
40.Wasteland/RP
41.G
42.Mobile Home Si
43.PublicWtr/Sept
44.PrivateWtr/Sep
45.Lot improvemen
46.Miscellaneous

Inspection Witnessed By:

X Date

No./Date	Description	Date Insp.

Notes:

12/30/20 REV W/ MR AT OTHER HOUSE. ADD OB'S FROM SKETCH TO TRIO

Whitefield

Whitefield

Map Lot 031-007 | Account 1131 | Location 35 PITTSTON ROAD | Card 1 Of 1 | 9/12/2023

Building Style	**10 Farmhouse**	
0.	4.Cape	8.Log
1.Conv.	5.Garrison	9.Other
2.Ranch	6.Split	10.Farnhou
3.R Ranch	7.Contemp	11.Mfg Dbl
Dwelling Units	**1**	
Other Units	**0**	
Stories	**4 One & 1/2 Story**	
1.1	4.1.5	7.
2.2	5.1.75	8.
3.3	6.2.5	9.
Exterior Walls	**2 Vinyl/Aluminum**	
0.	4.Asbestos	8.Concrete
1.Wood	5.Stucco	9.Other
2.Vin/Al	6.Brick	10.Wd Shgl
3.Compos.	7.Stone	11.Cement
Roof Surface	**1 Asphalt Shingles**	
1.Asphalt	4.Wood Sh	7.
2.Metal	5.Other	8.
3.Composit	6.	9.
SF Masonry Trim	**0**	
OPEN-3-CUSTOM	**0**	
OPEN-4-CUSTOM	**0**	
Year Built	**1920**	
Year Remodeled	**1965**	
Foundation	**1 Concrete**	
1.Concrete	4.Wood	7.
2.C Block	5.Slab	8.
3.Br/Stone	6.Piers	9.
Basement	**4 Full Basement**	
1.1/4 Bmt	4.Full Bmt	7.
2.1/2 Bmt	5.None	8.
3.3/4 Bmt	6.	9.None
Bsmt Gar # Cars	**0**	
Wet Basement	**1 Dry Basement**	
1.Dry	4.	7.
2.Damp	5.	8.
3.Wet	6.	9.

SF Bsmt Living	**0**	
Fin Bsmt Grade	**0 0**	
BASEMENT FLOOR	**0**	
Heat Type	**100% 5 Forced Warm Air**	
0.	4.Steam	8.Fl/Wall
1.HWBB	5.FWA	9.No Heat
2.HWCI	6.GravWA	10.Rad/BB
3.H Pump	7.Electric	11.Monitor
Cool Type	**0% 9 None**	
1.Refrig	4.W&C Air	7.
2.Evapor	5.Radheat	8.
3.H Pump	6.	9.None
Kitchen Style	**1 New/Remodeled**	
1.New/Remo	4.Obsolete	7.
2.Typical	5.	8.
3.Old Type	6.	9.None
Bath(s) Style	**1 New/modern**	
1.New/Modr	4.Obsolete	7.
2.Typical	5.	8.
3.Old Type	6.	9.None
# Rooms	**7**	
# Bedrooms	**4**	
# Full Baths	**1**	
# Half Baths	**1**	
# Addn Fixtures	**2**	
# Fireplaces	**1**	

TRIO Software
A Division of Harris Computer Systems

Layout	**1 Typical**	
1.Typical	4.	7.
2.Inadeq	5.	8.
3.Horrid	6.	9.
Attic	**9 None**	
1.1/4 Fin	4.Full Fin	7.
2.1/2 Fin	5.Fl/Stair	8.
3.3/4 Fin	6.	9.None
Insulation	**1 Full**	
1.Full	4.Minimal	7.
2.Heavy	5.Partial	8.
3.Capped	6.	9.None
Unfinished %	**0%**	
Grade & Factor	**3 Average 100%**	
1.E Grade	4.B Grade	7.
2.D Grade	5.A Grade	8.SC Grade
3.C Grade	6.AA Grade	9.Same
SQFT (Footprint)	**1408**	
Condition	**6 Good**	
1.Poor	4.Avg	7.V G
2.Fair	5.Avg+	8.Exc
3.Avg-	6.Good	9.Same
Phys. % Good	**0%**	
Funct. % Good	**100%**	
Functional Code	**9 None**	
1.Incomp	4.	7.
2.O-Built	5.	8.Other
3.Damage	6.	9.None
Econ. % Good	**100%**	
Economic Code	**None**	
0.None	3.No Power	6.Bad Abut
1.Location	4.Generate	9.None
2.Encroach	5.SiteLimt	9.
Entrance Code	**1 Interior Inspect**	
1.Interior	4.Vacant	7.
2.Refusal	5.Estimate	8.
3.Informed	6.	9.
Information Code	**1 Owner**	
1.Owner	4.Agent	7.
2.Relative	5.Estimate	8.
3.Tenant	6.Other	9.

Date Inspected

Additions, Outbuildings & Improvements

Type	Year	Units	Grade	Cond	Phys.	Funct.	Sound Value
23 Frame Garage	1960	999	3 100	4	0 %	100 %	
22 Encl Frame Porch	1965	136	3 100	4	0 %	100 %	
24 Frame Shed	1920	312	2 100	3	0 %	100 %	
23 Frame Garage	2013	1120	3 100	4	0 %	100 %	
22 Encl Frame Porch	1965	241	9 100	0	0 %	0 %	
24 Frame Shed	1920	312	2 100	3	0 %	100 %	
					%	%	
					%	%	
					%	%	
					%	%	

1.One Story Fram
2.Two Story Fram
3.Three Story Fr
4.1 & 1/2 Story
5.1 & 3/4 Story
6.2 & 1/2 Story
21.Open Frame Por
22.Encl Frame Por
23.Frame Garage
24.Frame Shed
25.Frame Bay Wind
26.1SFr Overhang
27.Unfin Basement
28.Unfinished Att
29.Finished Attic

Map Lot 031-006 Account 1217 Location 36 PITTSTON ROAD Card 1 Of 1 9/12/2023

BRYANT, DAVID S
BRYANT, NANCY K
36 PITTSTON ROAD
WHITEFIELD ME 04353

B1744P133

Property Data

Neighborhood **1 Whitefield**

Tree Growth Year **0**

X Coordinate **0**

Y Coordinate **0**

Zone/Land Use **11 Residential**

Secondary Zone

Topography **1 Level**

1.Level	4.Below St	7.
2.Rolling	5.Low	8.
3.Above St	6.Swampy	9.

Utilities **4 Drilled Well** **6 Septic System**

1.OutHouse	4.Dr Well	7.Cesspool
2.PblcWtr	5.Dug Well	8.LakeDraw
3.PblcSewr	6.Septic	9.None

Street **1 Paved**

1.Paved	4.Proposed	7.
2.Semi Imp	5.Private	8.
3.Gravel	6.	9.None

0

0

Sale Data

Sale Date

Price

Sale Type

1.Land	4.Mfg unit	7.
2.L & B	5.Other	8.
3.Building	6.	9.

Financing

1.Convent	4.Seller	7.
2.FHA/VA	5.Private	8.
3.Assumed	6.Cash	9.Unknown

Validity

1.Valid	4.Split	7.Changes
2.Related	5.Partial	8.Other
3.Distress	6.Exempt	9.

Verified

1.Buyer	4.Agent	7.Family
2.Seller	5.Pub Rec	8.Other
3.Lender	6.MLS	9.

Assessment Record

Year	Land	Buildings	Exempt	Total
2011	28,500	156,634	10,000	175,134
2012	28,500	156,634	10,000	175,134
2013	30,000	156,634	10,000	176,634
2014	30,000	156,634	10,000	176,634
2015	30,000	156,634	10,000	176,634
2016	30,000	156,634	10,000	176,634
2017	30,000	156,634	15,000	171,634
2018	30,000	156,634	20,000	166,634
2019	30,000	156,634	20,000	166,634
2020	30,000	156,634	20,000	166,634
2021	30,000	156,634	25,000	161,634
2022	30,000	156,634	24,500	162,134
2023	30,000	156,634	23,000	163,634
2024	30,000	156,634	19,000	167,634

Land Data

Front Foot	Type	Effective Frontage	Effective Depth	Influence Factor	Influence Code
11.Base 100fft				%	
12.Delta Triangle				%	
13.Nabla Triangle				%	
14.Sec 101to200ff				%	
15.FF 201+Over				%	
				%	
				%	
Square Foot		**Square Feet**			
16.Regular Lot				%	
17.Secondary Lot				%	
18.Excess land				%	
19.Condominium				%	
20.Miscellaneous				%	
				%	
				%	
Fract. Acre		**Acreage/Sites**			
21.Commercial Sit	22	0.75		100 %	0
22.Base Lot	45	1.00		100 %	0
23.A				%	
Acres				%	
24.B				%	
25.Lakefront Site				%	
26.D				%	
27.Secondary Lot				%	
28.Rear Land up t					
29.Rear Land 5-20					

Total Acreage 0.75

Influence Codes

1.Un-Buildable
2.Excess Frtg
3.Topography
4.Size/Shape
5.Access
6.Deed Restricti
7.OPEN SPACE
8.Code Restricti
9.Fract Share

Acres

30.Rear Land 20-5
31.Rear Land 50+
32.Tillable/Pastu
33.Frm/OpnBlue/Cr
34.Farm/Open Spac
35.Farm/Open Spac
36.Farm/Open Spac
37.Treegrowth SW
38.Treegrowth MW
39.Treegrowth HW
40.Wasteland/RP
41.G
42.Mobile Home Si
43.PublicWtr/Sept
44.PrivateWtr/Sep
45.Lot improvemen
46.Miscellaneous

Inspection Witnessed By:

X Date

No./Date	Description	Date Insp.

Notes:

Whitefield

Whitefield

Map Lot 031-006 | Account 1217 | Location 36 PITTSTON ROAD | Card 1 Of 1 | 9/12/2023

Building Style	**1 Conventional**	
0.	4.Cape	8.Log
1.Conv.	5.Garrison	9.Other
2.Ranch	6.Split	10.Farnhou
3.R Ranch	7.Contemp	11.Mfg Dbl
Dwelling Units	**1**	
Other Units	**0**	
Stories	**5 One & 3/4 Story**	
1.1	4.1.5	7.
2.2	5.1.75	8.
3.3	6.2.5	9.
Exterior Walls	**2 Vinyl/Aluminum**	
0.	4.Asbestos	8.Concrete
1.Wood	5.Stucco	9.Other
2.Vin/Al	6.Brick	10.Wd Shgl
3.Compos.	7.Stone	11.Cement
Roof Surface	**1 Asphalt Shingles**	
1.Asphalt	4.Wood Sh	7.
2.Metal	5.Other	8.
3.Composit	6.	9.
SF Masonry Trim	**0**	
OPEN-3-CUSTOM	**0**	
OPEN-4-CUSTOM	**0**	
Year Built	**1982**	
Year Remodeled	**0**	
Foundation	**1 Concrete**	
1.Concrete	4.Wood	7.
2.C Block	5.Slab	8.
3.Br/Stone	6.Piers	9.
Basement	**4 Full Basement**	
1.1/4 Bmt	4.Full Bmt	7.
2.1/2 Bmt	5.None	8.
3.3/4 Bmt	6.	9.None
Bsmt Gar # Cars	**0**	
Wet Basement	**1 Dry Basement**	
1.Dry	4.	7.
2.Damp	5.	8.
3.Wet	6.	9.

SF Bsmt Living	**0**	
Fin Bsmt Grade	**0 0**	
BASEMENT FLOOR	**0**	
Heat Type	**100% 7 Electric**	
0.	4.Steam	8.Fl/Wall
1.HWBB	5.FWA	9.No Heat
2.HWCI	6.GravWA	10.Rad/BB
3.H Pump	7.Electric	11.Monitor
Cool Type	**0% 9 None**	
1.Refrig	4.W&C Air	7.
2.Evapor	5.Radheat	8.
3.H Pump	6.	9.None
Kitchen Style	**1 New/Remodeled**	
1.New/Remo	4.Obsolete	7.
2.Typical	5.	8.
3.Old Type	6.	9.None
Bath(s) Style	**1 New/modern**	
1.New/Modr	4.Obsolete	7.
2.Typical	5.	8.
3.Old Type	6.	9.None
# Rooms	**3**	
# Bedrooms	**1**	
# Full Baths	**1**	
# Half Baths	**0**	
# Addn Fixtures	**2**	
# Fireplaces	**0**	

TRIO Software
A Division of Harris Computer Systems

Layout	**1 Typical**	
1.Typical	4.	7.
2.Inadeq	5.	8.
3.Horrid	6.	9.
Attic	**9 None**	
1.1/4 Fin	4.Full Fin	7.
2.1/2 Fin	5.Fl/Stair	8.
3.3/4 Fin	6.	9.None
Insulation	**1 Full**	
1.Full	4.Minimal	7.
2.Heavy	5.Partial	8.
3.Capped	6.	9.None
Unfinished %	**0%**	
Grade & Factor	**3 Average 100%**	
1.E Grade	4.B Grade	7.
2.D Grade	5.A Grade	8.SC Grade
3.C Grade	6.AA Grade	9.Same
SQFT (Footprint)	**896**	
Condition	**6 Good**	
1.Poor	4.Avg	7.V G
2.Fair	5.Avg+	8.Exc
3.Avg-	6.Good	9.Same
Phys. % Good	**0%**	
Funct. % Good	**100%**	
Functional Code	**9 None**	
1.Incomp	4.	7.
2.O-Built	5.	8.Other
3.Damage	6.	9.None
Econ. % Good	**100%**	
Economic Code	**None**	
0.None	3.No Power	6.Bad Abut
1.Location	4.Generate	9.None
2.Encroach	5.SiteLimt	9.
Entrance Code	**1 Interior Inspect**	
1.Interior	4.Vacant	7.
2.Refusal	5.Estimate	8.
3.Informed	6.	9.
Information Code	**1 Owner**	
1.Owner	4.Agent	7.
2.Relative	5.Estimate	8.
3.Tenant	6.Other	9.

Date Inspected

Additions, Outbuildings & Improvements

Type	Year	Units	Grade	Cond	Phys.	Funct.	Sound Value
23 Frame Garage	1982	896	4 100	6	0 %	100 %	
409 Concrete Pad	1982	896	3 100	4	0 %	100 %	
24 Frame Shed	1990	192	3 100	4	0 %	100 %	
					%	%	
					%	%	
					%	%	
					%	%	
					%	%	
					%	%	
					%	%	

1.One Story Fram
2.Two Story Fram
3.Three Story Fr
4.1 & 1/2 Story
5.1 & 3/4 Story
6.2 & 1/2 Story
21.Open Frame Por
22.Encl Frame Por
23.Frame Garage
24.Frame Shed
25.Frame Bay Wind
26.1SFr Overhang
27.Unfin Basement
28.Unfinished Att
29.Finished Attic

Map Lot 009-025 Account 541 Location 354 SOUTH HUNTS MEADOW ROAD Card 1 Of 1 9/12/2023

BRYANT, RANDALL B
354 SOUTH HUNTS MEADOW ROAD
WHITEFIELD ME 04353

B5068P185

Previous Owner
BARON ERNEST SR. & ELAINE
354 SO. HUNTS MEADOW ROAD

WHITEFIELD ME 04353
Sale Date: 10/30/2008

Inspection Witnessed By:

X Date

No./Date	Description	Date Insp.

Notes:
12/21/20 REV W/MRS @DOOR ADD S/V SHED

Whitefield

Property Data

Neighborhood **1 Whitefield**

Tree Growth Year **0**

X Coordinate **0**

Y Coordinate **0**

Zone/Land Use **11 Residential**

Secondary Zone

Topography **2 Rolling**

1.Level 4.Below St 7.
2.Rolling 5.Low 8.
3.Above St 6.Swampy 9.

Utilities **4 Drilled Well** **6 Septic System**

1.OutHouse 4.Dr Well 7.Cesspool
2.PblcWtr 5.Dug Well 8.LakeDraw
3.PblcSewr 6.Septic 9.None

Street **1 Paved**

1.Paved 4.Proposed 7.
2.Semi Imp 5.Private 8.
3.Gravel 6. 9.None

0

0

Sale Data

Sale Date **10/30/2008**

Price **155,000**

Sale Type **2 Land & Buildings**

1.Land 4.Mfg unit 7.
2.L & B 5.Other 8.
3.Building 6. 9.

Financing **1 Conventional**

1.Convent 4.Seller 7.
2.FHA/VA 5.Private 8.
3.Assumed 6.Cash 9.Unknown

Validity **1 Arms Length Sale**

1.Valid 4.Split 7.Changes
2.Related 5.Partial 8.Other
3.Distress 6.Exempt 9.

Verified **5 Public Record**

1.Buyer 4.Agent 7.Family
2.Seller 5.Pub Rec 8.Other
3.Lender 6.MLS 9.

Assessment Record

Year	Land	Buildings	Exempt	Total
2011	29,475	120,658	0	150,133
2012	29,475	122,560	0	152,035
2013	32,250	122,560	0	154,810
2014	32,250	122,560	0	154,810
2015	32,250	122,560	0	154,810
2016	32,250	122,560	0	154,810
2017	32,250	122,560	15,000	139,810
2018	32,250	122,560	20,000	134,810
2019	32,250	122,560	20,000	134,810
2020	32,250	122,560	20,000	134,810
2021	32,250	122,560	25,000	129,810
2022	32,250	122,960	24,500	130,710
2023	32,250	122,960	23,000	132,210
2024	32,250	122,960	19,000	136,210

Land Data

Front Foot

11.Base 100fft
12.Delta Triangle
13.Nabla Triangle
14.Sec 101to200ff
15.FF 201+Over

Square Foot

16.Regular Lot
17.Secondary Lot
18.Excess land
19.Condominium
20.Miscellaneous

Fract. Acre

21.Commercial Sit
22.Base Lot
23.A

Acres

24.B
25.Lakefront Site
26.D
27.Secondary Lot
28.Rear Land up t
29.Rear Land 5-20

Type	Effective Frontage	Effective Depth	Influence Factor	Influence Code
			%	
			%	
			%	
			%	
			%	
			%	
			%	
	Square Feet			
			%	
			%	
			%	
			%	
			%	
			%	
			%	
	Acreage/Sites			
22	1.50	100	%	0
28	1.50	100	%	0
45	1.00	100	%	0
			%	
			%	
			%	
			%	

Total Acreage 3.00

Influence Codes

1.Un-Buildable
2.Excess Frtg
3.Topography
4.Size/Shape
5.Access
6.Deed Restricti
7.OPEN SPACE
8.Code Restricti
9.Fract Share

Acres

30.Rear Land 20-5
31.Rear Land 50+
32.Tillable/Pastu
33.Frm/OpnBlue/Cr
34.Farm/Open Spac
35.Farm/Open Spac
36.Farm/Open Spac
37.Treegrowth SW
38.Treegrowth MW
39.Treegrowth HW
40.Wasteland/RP
41.G
42.Mobile Home Si
43.PublicWtr/Sept
44.PrivateWtr/Sep
45.Lot improvemen
46.Miscellaneous

Whitefield

Map Lot 009-025 | Account 541 | Location 354 SOUTH HUNTS MEADOW ROAD | Card 1 Of 1 | 9/12/2023

Building Style **8 Log**		
0.	4.Cape	8.Log
1.Conv.	5.Garrison	9.Other
2.Ranch	6.Split	10.Farnhou
3.R Ranch	7.Contemp	11.Mfg Dbl
Dwelling Units **1**		
Other Units **0**		
Stories **1 One Story**		
1.1	4.1.5	7.
2.2	5.1.75	8.
3.3	6.2.5	9.
Exterior Walls **1 Wood Siding**		
0.	4.Asbestos	8.Concrete
1.Wood	5.Stucco	9.Other
2.Vin/Al	6.Brick	10.Wd Shgl
3.Compos.	7.Stone	11.Cement
Roof Surface **1 Asphalt Shingles**		
1.Asphalt	4.Wood Sh	7.
2.Metal	5.Other	8.
3.Composit	6.	9.
SF Masonry Trim **0**		
OPEN-3-CUSTOM **0**		
OPEN-4-CUSTOM **0**		
Year Built **1988**		
Year Remodeled **0**		
Foundation **1 Concrete**		
1.Concrete	4.Wood	7.
2.C Block	5.Slab	8.
3.Br/Stone	6.Piers	9.
Basement **4 Full Basement**		
1.1/4 Bmt	4.Full Bmt	7.
2.1/2 Bmt	5.None	8.
3.3/4 Bmt	6.	9.None
Bsmt Gar # Cars **0**		
Wet Basement **1 Dry Basement**		
1.Dry	4.	7.
2.Damp	5.	8.
3.Wet	6.	9.

SF Bsmt Living **0**		
Fin Bsmt Grade **0 0**		
BASEMENT FLOOR **0**		
Heat Type **100%** **1 Hot Water BB**		
0.	4.Steam	8.Fl/Wall
1.HWBB	5.FWA	9.No Heat
2.HWCI	6.GravWA	10.Rad/BB
3.H Pump	7.Electric	11.Monitor
Cool Type **0%** **9 None**		
1.Refrig	4.W&C Air	7.
2.Evapor	5.Radheat	8.
3.H Pump	6.	9.None
Kitchen Style **1 New/Remodeled**		
1.New/Remo	4.Obsolete	7.
2.Typical	5.	8.
3.Old Type	6.	9.None
Bath(s) Style **1 New/modern**		
1.New/Modr	4.Obsolete	7.
2.Typical	5.	8.
3.Old Type	6.	9.None
# Rooms **5**		
# Bedrooms **3**		
# Full Baths **1**		
# Half Baths **0**		
# Addn Fixtures **2**		
# Fireplaces **0**		

TRIO Software
A Division of Harris Computer Systems

Layout **1 Typical**		
1.Typical	4.	7.
2.Inadeq	5.	8.
3.Horrid	6.	9.
Attic **9 None**		
1.1/4 Fin	4.Full Fin	7.
2.1/2 Fin	5.Fl/Stair	8.
3.3/4 Fin	6.	9.None
Insulation **1 Full**		
1.Full	4.Minimal	7.
2.Heavy	5.Partial	8.
3.Capped	6.	9.None
Unfinished % **0%**		
Grade & Factor **3 Average 100%**		
1.E Grade	4.B Grade	7.
2.D Grade	5.A Grade	8.SC Grade
3.C Grade	6.AA Grade	9.Same
SQFT (Footprint) **1554**		
Condition **4 Average**		
1.Poor	4.Avg	7.V G
2.Fair	5.Avg+	8.Exc
3.Avg-	6.Good	9.Same
Phys. % Good **0%**		
Funct. % Good **100%**		
Functional Code **9 None**		
1.Incomp	4.	7.
2.O-Built	5.	8.Other
3.Damage	6.	9.None
Econ. % Good **100%**		
Economic Code **None**		
0.None	3.No Power	6.Bad Abut
1.Location	4.Generate	9.None
2.Encroach	5.SiteLimt	9.
Entrance Code **1 Interior Inspect**		
1.Interior	4.Vacant	7.
2.Refusal	5.Estimate	8.
3.Informed	6.	9.
Information Code **1 Owner**		
1.Owner	4.Agent	7.
2.Relative	5.Estimate	8.
3.Tenant	6.Other	9.

Date Inspected

Additions, Outbuildings & Improvements

Type	Year	Units	Grade	Cond	Phys.	Funct.	Sound Value
68 Wood Deck	1988	420	3 100	6	0 %	100 %	
23 Frame Garage	2009	1120	3 100	6	0 %	100 %	
409 Concrete Pad	2009	1550	3 100	4	0 %	100 %	
24 Frame Shed	0				%	%	400
					%	%	
					%	%	
					%	%	
					%	%	
					%	%	
					%	%	

1.One Story Fram
2.Two Story Fram
3.Three Story Fr
4.1 & 1/2 Story
5.1 & 3/4 Story
6.2 & 1/2 Story
21.Open Frame Por
22.Encl Frame Por
23.Frame Garage
24.Frame Shed
25.Frame Bay Wind
26.1SFr Overhang
27.Unfin Basement
28.Unfinished Att
29.Finished Attic

Map Lot 004-044-E | Account 776 | Location PITTSTON ROAD | Card 1 Of 1 | 9/12/2023

BUCKINGHAM, TERRI ANN
PO BOX 592
MANCHESTER ME 04351

B5058P210

Property Data

Neighborhood **1 Whitefield**

Tree Growth Year **0**

X Coordinate **0**

Y Coordinate **0**

Zone/Land Use **11 Residential**

Secondary Zone

Topography **2 Rolling** **9**

1.Level	4.Below St	7.
2.Rolling	5.Low	8.
3.Above St	6.Swampy	9.

Utilities **9 None** **9 None**

1.OutHouse	4.Dr Well	7.Cesspool
2.PblcWtr	5.Dug Well	8.LakeDraw
3.PblcSewr	6.Septic	9.None

Street **1 Paved**

1.Paved	4.Proposed	7.
2.Semi Imp	5.Private	8.
3.Gravel	6.	9.None

0

0

Sale Data

Sale Date

Price

Sale Type

1.Land	4.Mfg unit	7.
2.L & B	5.Other	8.
3.Building	6.	9.

Financing

1.Convent	4.Seller	7.
2.FHA/VA	5.Private	8.
3.Assumed	6.Cash	9.Unknown

Validity

1.Valid	4.Split	7.Changes
2.Related	5.Partial	8.Other
3.Distress	6.Exempt	9.

Verified

1.Buyer	4.Agent	7.Family
2.Seller	5.Pub Rec	8.Other
3.Lender	6.MLS	9.

Assessment Record

Year	Land	Buildings	Exempt	Total
2011	2,665	0	0	2,665
2012	2,665	0	0	2,665
2013	6,150	0	0	6,150
2014	6,150	0	0	6,150
2015	6,150	0	0	6,150
2016	6,150	0	0	6,150
2017	6,150	0	0	6,150
2018	6,150	0	0	6,150
2019	6,150	0	0	6,150
2020	6,150	0	0	6,150
2021	6,150	0	0	6,150
2022	6,150	0	0	6,150
2023	6,150	0	0	6,150
2024	6,150	0	0	6,150

Land Data

Front Foot	Type	Effective Frontage	Effective Depth	Influence Factor	Influence Code
11.Base 100fft				%	
12.Delta Triangle				%	
13.Nabla Triangle				%	
14.Sec 101to200ff				%	
15.FF 201+Over				%	
				%	
				%	
Square Foot		**Square Feet**			
16.Regular Lot				%	
17.Secondary Lot				%	
18.Excess land				%	
19.Condominium				%	
20.Miscellaneous				%	
				%	
				%	
Fract. Acre		**Acreage/Sites**			
21.Commercial Sit	28	4.10	100	%	0
22.Base Lot	22	0.00	100	%	0
23.A				%	
Acres				%	
24.B				%	
25.Lakefront Site				%	
26.D				%	
27.Secondary Lot				%	
28.Rear Land up t					
29.Rear Land 5-20					

Total Acreage 4.10

Influence Codes

1.Un-Buildable
2.Excess Frtg
3.Topography
4.Size/Shape
5.Access
6.Deed Restricti
7.OPEN SPACE
8.Code Restricti
9.Fract Share
Acres
30.Rear Land 20-5
31.Rear Land 50+
32.Tillable/Pastu
33.Frm/OpnBlue/Cr
34.Farm/Open Spac
35.Farm/Open Spac
36.Farm/Open Spac
37.Treegrowth SW
38.Treegrowth MW
39.Treegrowth HW
40.Wasteland/RP
41.G
42.Mobile Home Si
43.PublicWtr/Sept
44.PrivateWtr/Sep
45.Lot improvemen
46.Miscellaneous

Inspection Witnessed By:

X Date

No./Date	Description	Date Insp.

Notes:

Whitefield

Whitefield

Map Lot 004-044-E | Account 776 | Location PITTSTON ROAD | Card 1 Of 1 | 9/12/2023

Building Style		
0.	4.Cape	8.Log
1.Conv.	5.Garrison	9.Other
2.Ranch	6.Split	10.Farnhou
3.R Ranch	7.Contemp	11.Mfg Dbl

Dwelling Units
Other Units

Stories		
1.1	4.1.5	7.
2.2	5.1.75	8.
3.3	6.2.5	9.

Exterior Walls		
0.	4.Asbestos	8.Concrete
1.Wood	5.Stucco	9.Other
2.Vin/Al	6.Brick	10.Wd Shgl
3.Compos.	7.Stone	11.Cement

Roof Surface		
1.Asphalt	4.Wood Sh	7.
2.Metal	5.Other	8.
3.Composit	6.	9.

SF Masonry Trim
OPEN-3-CUSTOM
OPEN-4-CUSTOM
Year Built
Year Remodeled

Foundation		
1.Concrete	4.Wood	7.
2.C Block	5.Slab	8.
3.Br/Stone	6.Piers	9.

Basement		
1.1/4 Bmt	4.Full Bmt	7.
2.1/2 Bmt	5.None	8.
3.3/4 Bmt	6.	9.None

Bsmt Gar # Cars

Wet Basement		
1.Dry	4.	7.
2.Damp	5.	8.
3.Wet	6.	9.

SF Bsmt Living
Fin Bsmt Grade
BASEMENT FLOOR

Heat Type **100%**		
0.	4.Steam	8.Fl/Wall
1.HWBB	5.FWA	9.No Heat
2.HWCI	6.GravWA	10.Rad/BB
3.H Pump	7.Electric	11.Monitor

Cool Type **0%**		
1.Refrig	4.W&C Air	7.
2.Evapor	5.Radheat	8.
3.H Pump	6.	9.None

Kitchen Style		
1.New/Remo	4.Obsolete	7.
2.Typical	5.	8.
3.Old Type	6.	9.None

Bath(s) Style		
1.New/Modr	4.Obsolete	7.
2.Typical	5.	8.
3.Old Type	6.	9.None

Rooms
Bedrooms
Full Baths
Half Baths
Addn Fixtures
Fireplaces

TRIO Software
A Division of Harris Computer Systems

Layout		
1.Typical	4.	7.
2.Inadeq	5.	8.
3.Horrid	6.	9.

Attic		
1.1/4 Fin	4.Full Fin	7.
2.1/2 Fin	5.Fl/Stair	8.
3.3/4 Fin	6.	9.None

Insulation		
1.Full	4.Minimal	7.
2.Heavy	5.Partial	8.
3.Capped	6.	9.None

Unfinished %

Grade & Factor		
1.E Grade	4.B Grade	7.
2.D Grade	5.A Grade	8.SC Grade
3.C Grade	6.AA Grade	9.Same

SQFT (Footprint)

Condition		
1.Poor	4.Avg	7.V G
2.Fair	5.Avg+	8.Exc
3.Avg-	6.Good	9.Same

Phys. % Good
Funct. % Good

Functional Code		
1.Incomp	4.	7.
2.O-Built	5.	8.Other
3.Damage	6.	9.None

Econ. % Good

Economic Code		
0.None	3.No Power	6.Bad Abut
1.Location	4.Generate	9.None
2.Encroach	5.SiteLimt	9.

Entrance Code **0**		
1.Interior	4.Vacant	7.
2.Refusal	5.Estimate	8.
3.Informed	6.	9.

Information Code **0**		
1.Owner	4.Agent	7.
2.Relative	5.Estimate	8.
3.Tenant	6.Other	9.

Date Inspected

Additions, Outbuildings & Improvements

Type	Year	Units	Grade	Cond	Phys.	Funct.	Sound Value
					%	%	
					%	%	
					%	%	
					%	%	
					%	%	
					%	%	
					%	%	
					%	%	
					%	%	
					%	%	

1.One Story Fram
2.Two Story Fram
3.Three Story Fr
4.1 & 1/2 Story
5.1 & 3/4 Story
6.2 & 1/2 Story
21.Open Frame Por
22.Encl Frame Por
23.Frame Garage
24.Frame Shed
25.Frame Bay Wind
26.1SFr Overhang
27.Unfin Basement
28.Unfinished Att
29.Finished Attic

Map Lot 007-053-C | Account 1771 | Location EAST RIVER ROAD | Card 1 Of 1 | 9/12/2023

BUGGIA, LAWRENCE B JR TRUSTEE
BUGGIA, LAWRENCE B JR LIVING TRUST
PO BOX 123
MONMOUTH ME 04259

B5303P284

Previous Owner
GRAY CLIFFORD & SHARON
9 MURRAY STREET

AUGUSTA ME 04330
Sale Date: 9/11/2018

Inspection Witnessed By:

X Date

No./Date	Description	Date Insp.

Notes:

Whitefield

Property Data

Neighborhood	**1 Whitefield**
Tree Growth Year	**0**
X Coordinate	**0**
Y Coordinate	**0**
Zone/Land Use	**11 Residential**
Secondary Zone	

Topography

1.Level	4.Below St	7.
2.Rolling	5.Low	8.
3.Above St	6.Swampy	9.

Utilities

1.OutHouse	4.Dr Well	7.Cesspool
2.PblcWtr	5.Dug Well	8.LakeDraw
3.PblcSewr	6.Septic	9.None

Street

1.Paved	4.Proposed	7.
2.Semi Imp	5.Private	8.
3.Gravel	6.	9.None

0

0

Sale Data

Sale Date	**9/11/2018**
Price	**18,000**
Sale Type	**1 Land Only**

1.Land	4.Mfg unit	7.
2.L & B	5.Other	8.
3.Building	6.	9.

Financing **5 Private Finance**

1.Convent	4.Seller	7.
2.FHA/VA	5.Private	8.
3.Assumed	6.Cash	9.Unknown

Validity **1 Arms Length Sale**

1.Valid	4.Split	7.Changes
2.Related	5.Partial	8.Other
3.Distress	6.Exempt	9.

Verified **5 Public Record**

1.Buyer	4.Agent	7.Family
2.Seller	5.Pub Rec	8.Other
3.Lender	6.MLS	9.

Assessment Record

Year	Land	Buildings	Exempt	Total
2011	21,124	0	0	21,124
2012	19,534	0	0	19,534
2013	22,385	0	0	22,385
2014	22,385	0	0	22,385
2015	22,385	0	0	22,385
2016	22,385	0	0	22,385
2017	22,385	0	0	22,385
2018	22,385	0	0	22,385
2019	22,385	0	0	22,385
2020	22,385	0	0	22,385
2021	22,385	0	0	22,385
2022	22,385	0	0	22,385
2023	22,385	0	0	22,385
2024	22,385	0	0	22,385

Land Data

Front Foot	Type	Effective Frontage	Effective Depth	Influence Factor	Influence Code
11.Base 100fft				%	
12.Delta Triangle				%	
13.Nabla Triangle				%	
14.Sec 101to200ff				%	
15.FF 201+Over				%	
				%	
				%	
Square Foot		**Square Feet**			
16.Regular Lot				%	
17.Secondary Lot				%	
18.Excess land				%	
19.Condominium				%	
20.Miscellaneous				%	
				%	
				%	
Fract. Acre		**Acreage/Sites**			
21.Commercial Sit	22	1.50	100	%	0
22.Base Lot	28	1.59	100	%	0
23.A				%	
Acres				%	
24.B				%	
25.Lakefront Site				%	
26.D				%	
27.Secondary Lot				%	
28.Rear Land up t					
29.Rear Land 5-20					

Total Acreage 3.09

Influence Codes

1.Un-Buildable
2.Excess Frtg
3.Topography
4.Size/Shape
5.Access
6.Deed Restricti
7.OPEN SPACE
8.Code Restricti
9.Fract Share
Acres
30.Rear Land 20-5
31.Rear Land 50+
32.Tillable/Pastu
33.Frm/OpnBlue/Cr
34.Farm/Open Spac
35.Farm/Open Spac
36.Farm/Open Spac
37.Treegrowth SW
38.Treegrowth MW
39.Treegrowth HW
40.Wasteland/RP
41.G
42.Mobile Home Si
43.PublicWtr/Sept
44.PrivateWtr/Sep
45.Lot improvemen
46.Miscellaneous

Whitefield

Map Lot 007-053-C | Account 1771 | Location EAST RIVER ROAD | Card 1 Of 1 | 9/12/2023

Building Style		
0.	4.Cape	8.Log
1.Conv.	5.Garrison	9.Other
2.Ranch	6.Split	10.Farnhou
3.R Ranch	7.Contemp	11.Mfg Dbl

Dwelling Units

Other Units

Stories		
1.1	4.1.5	7.
2.2	5.1.75	8.
3.3	6.2.5	9.

Exterior Walls		
0.	4.Asbestos	8.Concrete
1.Wood	5.Stucco	9.Other
2.Vin/Al	6.Brick	10.Wd Shgl
3.Compos.	7.Stone	11.Cement

Roof Surface		
1.Asphalt	4.Wood Sh	7.
2.Metal	5.Other	8.
3.Composit	6.	9.

SF Masonry Trim

OPEN-3-CUSTOM

OPEN-4-CUSTOM

Year Built

Year Remodeled

Foundation		
1.Concrete	4.Wood	7.
2.C Block	5.Slab	8.
3.Br/Stone	6.Piers	9.

Basement		
1.1/4 Bmt	4.Full Bmt	7.
2.1/2 Bmt	5.None	8.
3.3/4 Bmt	6.	9.None

Bsmt Gar # Cars

Wet Basement		
1.Dry	4.	7.
2.Damp	5.	8.
3.Wet	6.	9.

SF Bsmt Living

Fin Bsmt Grade

BASEMENT FLOOR

Heat Type **100%**		
0.	4.Steam	8.Fl/Wall
1.HWBB	5.FWA	9.No Heat
2.HWCI	6.GravWA	10.Rad/BB
3.H Pump	7.Electric	11.Monitor

Cool Type **0%**		
1.Refrig	4.W&C Air	7.
2.Evapor	5.Radheat	8.
3.H Pump	6.	9.None

Kitchen Style		
1.New/Remo	4.Obsolete	7.
2.Typical	5.	8.
3.Old Type	6.	9.None

Bath(s) Style		
1.New/Modr	4.Obsolete	7.
2.Typical	5.	8.
3.Old Type	6.	9.None

Rooms

Bedrooms

Full Baths

Half Baths

Addn Fixtures

Fireplaces

TRIO Software
A Division of Harris Computer Systems

Layout		
1.Typical	4.	7.
2.Inadeq	5.	8.
3.Horrid	6.	9.

Attic		
1.1/4 Fin	4.Full Fin	7.
2.1/2 Fin	5.Fl/Stair	8.
3.3/4 Fin	6.	9.None

Insulation		
1.Full	4.Minimal	7.
2.Heavy	5.Partial	8.
3.Capped	6.	9.None

Unfinished %

Grade & Factor		
1.E Grade	4.B Grade	7.
2.D Grade	5.A Grade	8.SC Grade
3.C Grade	6.AA Grade	9.Same

SQFT (Footprint)

Condition		
1.Poor	4.Avg	7.V G
2.Fair	5.Avg+	8.Exc
3.Avg-	6.Good	9.Same

Phys. % Good

Funct. % Good

Functional Code		
1.Incomp	4.	7.
2.O-Built	5.	8.Other
3.Damage	6.	9.None

Econ. % Good

Economic Code		
0.None	3.No Power	6.Bad Abut
1.Location	4.Generate	9.None
2.Encroach	5.SiteLimt	9.

Entrance Code **0**		
1.Interior	4.Vacant	7.
2.Refusal	5.Estimate	8.
3.Informed	6.	9.

Information Code **0**		
1.Owner	4.Agent	7.
2.Relative	5.Estimate	8.
3.Tenant	6.Other	9.

Date Inspected

Additions, Outbuildings & Improvements

Type	Year	Units	Grade	Cond	Phys.	Funct.	Sound Value
					%	%	
					%	%	
					%	%	
					%	%	
					%	%	
					%	%	
					%	%	
					%	%	
					%	%	
					%	%	

1.One Story Fram
2.Two Story Fram
3.Three Story Fr
4.1 & 1/2 Story
5.1 & 3/4 Story
6.2 & 1/2 Story
21.Open Frame Por
22.Encl Frame Por
23.Frame Garage
24.Frame Shed
25.Frame Bay Wind
26.1SFr Overhang
27.Unfin Basement
28.Unfinished Att
29.Finished Attic

Map Lot 009-005-A | Account 909 | Location 251 SOUTH HUNTS MEADOW ROAD | Card 1 Of 1 | 9/12/2023

BUMFORD, JASPER W HEIRS OF
251 SOUTH HUNTS MEADOW ROAD
WHITEFIELD ME 04353

B4162P262

Previous Owner
TRUMAN DEBRA E
269 SO. HUNTS MEADOW ROAD

WHITEFIELD ME 04353
Sale Date: 5/18/2009

Previous Owner
BUMFORD JASPER
251 SO. HUNTS MEADOW ROAD

WHITEFIELD ME 04353
Sale Date: 3/06/2008

Inspection Witnessed By:

X Date

No./Date	Description	Date Insp.

Notes:

'23 REMOVED HS EXEMPTION, DECEASED
12/21/20 REV NAH ADD NEW SHED AND OLD GAR AND SHED NPA

Whitefield

Property Data

Neighborhood **99 Whitefield**

Tree Growth Year **0**

X Coordinate **0**

Y Coordinate **0**

Zone/Land Use **11 Residential**

Secondary Zone

Topography **1 Level**

1.Level 4.Below St 7.
2.Rolling 5.Low 8.
3.Above St 6.Swampy 9.

Utilities **4 Drilled Well** **6 Septic System**

1.OutHouse 4.Dr Well 7.Cesspool
2.PblcWtr 5.Dug Well 8.LakeDraw
3.PblcSewr 6.Septic 9.None

Street **1 Paved**

1.Paved 4.Proposed 7.
2.Semi Imp 5.Private 8.
3.Gravel 6. 9.None

0

0

Sale Data

Sale Date **5/18/2009**

Price

Sale Type **2 Land & Buildings**

1.Land 4.Mfg unit 7.
2.L & B 5.Other 8.
3.Building 6. 9.

Financing **9 Unknown**

1.Convent 4.Seller 7.
2.FHA/VA 5.Private 8.
3.Assumed 6.Cash 9.Unknown

Validity **2 Related Parties**

1.Valid 4.Split 7.Changes
2.Related 5.Partial 8.Other
3.Distress 6.Exempt 9.

Verified **5 Public Record**

1.Buyer 4.Agent 7.Family
2.Seller 5.Pub Rec 8.Other
3.Lender 6.MLS 9.

Assessment Record

Year	Land	Buildings	Exempt	Total
2011	29,150	5,382	0	34,532
2012	29,150	5,382	0	34,532
2013	31,500	5,382	0	36,882
2014	31,500	5,382	0	36,882
2015	31,500	5,382	0	36,882
2016	34,800	5,382	10,000	30,182
2017	34,800	5,382	15,000	25,182
2018	34,800	5,382	20,000	20,182
2019	34,800	5,382	20,000	20,182
2020	34,800	5,382	20,000	20,182
2021	34,800	5,382	25,000	15,182
2022	34,800	7,484	24,500	17,784
2023	34,800	7,484	23,000	19,284
2024	34,800	7,484	0	42,284

Land Data

Front Foot	Type	Effective Frontage	Effective Depth	Influence Factor	Influence Code
11.Base 100fft				%	
12.Delta Triangle				%	
13.Nabla Triangle				%	
14.Sec 101to200ff				%	
15.FF 201+Over				%	
				%	
				%	
Square Foot		**Square Feet**			
16.Regular Lot				%	
17.Secondary Lot				%	
18.Excess land				%	
19.Condominium				%	
20.Miscellaneous				%	
				%	
				%	
Fract. Acre		**Acreage/Sites**			
21.Commercial Sit	22	1.50	100	%	0
22.Base Lot	28	3.20	100	%	0
23.A	45	1.00	100	%	0
Acres				%	
24.B				%	
25.Lakefront Site				%	
26.D				%	
27.Secondary Lot				%	
28.Rear Land up t					
29.Rear Land 5-20					

Total Acreage 4.70

Influence Codes

1.Un-Buildable
2.Excess Frtg
3.Topography
4.Size/Shape
5.Access
6.Deed Restricti
7.OPEN SPACE
8.Code Restricti
9.Fract Share
Acres
30.Rear Land 20-5
31.Rear Land 50+
32.Tillable/Pastu
33.Frm/OpnBlue/Cr
34.Farm/Open Spac
35.Farm/Open Spac
36.Farm/Open Spac
37.Treegrowth SW
38.Treegrowth MW
39.Treegrowth HW
40.Wasteland/RP
41.G
42.Mobile Home Si
43.PublicWtr/Sept
44.PrivateWtr/Sep
45.Lot improvemen
46.Miscellaneous

Whitefield

Map Lot 009-005-A | Account 909 | Location 251 SOUTH HUNTS MEADOW ROAD | Card 1 Of 1 | 9/12/2023

Building Style		
0.	4.Cape	8.Log
1.Conv.	5.Garrison	9.Other
2.Ranch	6.Split	10.Farnhou
3.R Ranch	7.Contemp	11.Mfg Dbl

Dwelling Units
Other Units

Stories		
1.1	4.1.5	7.
2.2	5.1.75	8.
3.3	6.2.5	9.

Exterior Walls		
0.	4.Asbestos	8.Concrete
1.Wood	5.Stucco	9.Other
2.Vin/Al	6.Brick	10.Wd Shgl
3.Compos.	7.Stone	11.Cement

Roof Surface		
1.Asphalt	4.Wood Sh	7.
2.Metal	5.Other	8.
3.Composit	6.	9.

SF Masonry Trim
OPEN-3-CUSTOM
OPEN-4-CUSTOM
Year Built
Year Remodeled

Foundation		
1.Concrete	4.Wood	7.
2.C Block	5.Slab	8.
3.Br/Stone	6.Piers	9.

Basement		
1.1/4 Bmt	4.Full Bmt	7.
2.1/2 Bmt	5.None	8.
3.3/4 Bmt	6.	9.None

Bsmt Gar # Cars

Wet Basement		
1.Dry	4.	7.
2.Damp	5.	8.
3.Wet	6.	9.

Date Inspected

SF Bsmt Living
Fin Bsmt Grade
BASEMENT FLOOR

Heat Type **100%**		
0.	4.Steam	8.Fl/Wall
1.HWBB	5.FWA	9.No Heat
2.HWCI	6.GravWA	10.Rad/BB
3.H Pump	7.Electric	11.Monitor

Cool Type **0%**		
1.Refrig	4.W&C Air	7.
2.Evapor	5.Radheat	8.
3.H Pump	6.	9.None

Kitchen Style		
1.New/Remo	4.Obsolete	7.
2.Typical	5.	8.
3.Old Type	6.	9.None

Bath(s) Style		
1.New/Modr	4.Obsolete	7.
2.Typical	5.	8.
3.Old Type	6.	9.None

Rooms
Bedrooms
Full Baths
Half Baths
Addn Fixtures
Fireplaces

TRIO Software
A Division of Harris Computer Systems

Layout		
1.Typical	4.	7.
2.Inadeq	5.	8.
3.Horrid	6.	9.

Attic		
1.1/4 Fin	4.Full Fin	7.
2.1/2 Fin	5.Fl/Stair	8.
3.3/4 Fin	6.	9.None

Insulation		
1.Full	4.Minimal	7.
2.Heavy	5.Partial	8.
3.Capped	6.	9.None

Unfinished %

Grade & Factor		
1.E Grade	4.B Grade	7.
2.D Grade	5.A Grade	8.SC Grade
3.C Grade	6.AA Grade	9.Same

SQFT (Footprint)

Condition		
1.Poor	4.Avg	7.V G
2.Fair	5.Avg+	8.Exc
3.Avg-	6.Good	9.Same

Phys. % Good
Funct. % Good

Functional Code		
1.Incomp	4.	7.
2.O-Built	5.	8.Other
3.Damage	6.	9.None

Econ. % Good

Economic Code		
0.None	3.No Power	6.Bad Abut
1.Location	4.Generate	9.None
2.Encroach	5.SiteLimt	9.

Entrance Code **1 Interior Inspect**		
1.Interior	4.Vacant	7.
2.Refusal	5.Estimate	8.
3.Informed	6.	9.

Information Code **1 Owner**		
1.Owner	4.Agent	7.
2.Relative	5.Estimate	8.
3.Tenant	6.Other	9.

Additions, Outbuildings & Improvements

Type	Year	Units	Grade	Cond	Phys.	Funct.	Sound Value
1 One Story Frame	1993	192	2 100	2	0 %	100 %	
997 12Mobile Home	1969	12x56	2 100	1	0 %	100 %	
23 Frame Garage	1996	720	1 100	2	0 %	100 %	
24 Frame Shed	0				%	%	400
24 Frame Shed	0				%	%	1,200
					%	%	
					%	%	
					%	%	
					%	%	
					%	%	

1.One Story Fram
2.Two Story Fram
3.Three Story Fr
4.1 & 1/2 Story
5.1 & 3/4 Story
6.2 & 1/2 Story
21.Open Frame Por
22.Encl Frame Por
23.Frame Garage
24.Frame Shed
25.Frame Bay Wind
26.1SFr Overhang
27.Unfin Basement
28.Unfinished Att
29.Finished Attic

Map Lot 007-018-C-01 Account 1997 Location TOWNHOUSE ROAD Card 1 Of 1 9/12/2023

BUMPS, DIANNE
1346 LAKEVIEW DRIVE
CHINA ME 04358

Property Data

Neighborhood **1 Whitefield**

Tree Growth Year **0**

X Coordinate

Y Coordinate

Zone/Land Use **11 Residential**

Secondary Zone

Topography **2 Rolling**

1.Level	4.Below St	7.
2.Rolling	5.Low	8.
3.Above St	6.Swampy	9.

Utilities

1.OutHouse	4.Dr Well	7.Cesspool
2.PblcWtr	5.Dug Well	8.LakeDraw
3.PblcSewr	6.Septic	9.None

Street **1 Paved**

1.Paved	4.Proposed	7.
2.Semi Imp	5.Private	8.
3.Gravel	6.	9.None

0

0

Sale Data

Sale Date

Price

Sale Type

1.Land	4.Mfg unit	7.
2.L & B	5.Other	8.
3.Building	6.	9.

Financing

1.Convent	4.Seller	7.
2.FHA/VA	5.Private	8.
3.Assumed	6.Cash	9.Unknown

Validity

1.Valid	4.Split	7.Changes
2.Related	5.Partial	8.Other
3.Distress	6.Exempt	9.

Verified

1.Buyer	4.Agent	7.Family
2.Seller	5.Pub Rec	8.Other
3.Lender	6.MLS	9.

Assessment Record

Year	Land	Buildings	Exempt	Total
2024	23,210	0	0	23,210

Land Data

Front Foot	Type	Effective Frontage	Effective Depth	Influence Factor	Influence Code
11.Base 100fft				%	
12.Delta Triangle				%	
13.Nabla Triangle				%	
14.Sec 101to200ff				%	
15.FF 201+Over				%	
				%	
				%	
Square Foot		**Square Feet**			
16.Regular Lot				%	
17.Secondary Lot				%	
18.Excess land				%	
19.Condominium				%	
20.Miscellaneous				%	
				%	
				%	
Fract. Acre		**Acreage/Sites**			
21.Commercial Sit	22	1.50		100 %	0
22.Base Lot	28	2.14		100 %	0
23.A				%	
Acres				%	
24.B				%	
25.Lakefront Site				%	
26.D				%	
27.Secondary Lot				%	
28.Rear Land up t					
29.Rear Land 5-20					

Total Acreage 3.64

Influence Codes

1.Un-Buildable
2.Excess Frtg
3.Topography
4.Size/Shape
5.Access
6.Deed Restricti
7.OPEN SPACE
8.Code Restricti
9.Fract Share
Acres
30.Rear Land 20-5
31.Rear Land 50+
32.Tillable/Pastu
33.Frm/OpnBlue/Cr
34.Farm/Open Spac
35.Farm/Open Spac
36.Farm/Open Spac
37.Treegrowth SW
38.Treegrowth MW
39.Treegrowth HW
40.Wasteland/RP
41.G
42.Mobile Home Si
43.PublicWtr/Sept
44.PrivateWtr/Sep
45.Lot improvemen
46.Miscellaneous

Inspection Witnessed By:

X Date

No./Date	Description	Date Insp.

Notes:

'23 LAND RETAINED BY BUMPS IN SPLIT B5748P262

Whitefield

Whitefield

Map Lot 007-018-C-01 | Account 1997 | Location TOWNHOUSE ROAD | Card 1 Of 1 | 9/12/2023

Building Style		
0.	4.Cape	8.Log
1.Conv.	5.Garrison	9.Other
2.Ranch	6.Split	10.Farnhou
3.R Ranch	7.Contemp	11.Mfg Dbl

Dwelling Units
Other Units

Stories		
1.1	4.1.5	7.
2.2	5.1.75	8.
3.3	6.2.5	9.

Exterior Walls		
0.	4.Asbestos	8.Concrete
1.Wood	5.Stucco	9.Other
2.Vin/Al	6.Brick	10.Wd Shgl
3.Compos.	7.Stone	11.Cement

Roof Surface		
1.Asphalt	4.Wood Sh	7.
2.Metal	5.Other	8.
3.Composit	6.	9.

SF Masonry Trim
OPEN-3-CUSTOM
OPEN-4-CUSTOM
Year Built
Year Remodeled

Foundation		
1.Concrete	4.Wood	7.
2.C Block	5.Slab	8.
3.Br/Stone	6.Piers	9.

Basement		
1.1/4 Bmt	4.Full Bmt	7.
2.1/2 Bmt	5.None	8.
3.3/4 Bmt	6.	9.None

Bsmt Gar # Cars

Wet Basement		
1.Dry	4.	7.
2.Damp	5.	8.
3.Wet	6.	9.

SF Bsmt Living
Fin Bsmt Grade
BASEMENT FLOOR

Heat Type **100%**		
0.	4.Steam	8.Fl/Wall
1.HWBB	5.FWA	9.No Heat
2.HWCI	6.GravWA	10.Rad/BB
3.H Pump	7.Electric	11.Monitor

Cool Type **0%**		
1.Refrig	4.W&C Air	7.
2.Evapor	5.Radheat	8.
3.H Pump	6.	9.None

Kitchen Style		
1.New/Remo	4.Obsolete	7.
2.Typical	5.	8.
3.Old Type	6.	9.None

Bath(s) Style		
1.New/Modr	4.Obsolete	7.
2.Typical	5.	8.
3.Old Type	6.	9.None

Rooms
Bedrooms
Full Baths
Half Baths
Addn Fixtures
Fireplaces

TRIO Software
A Division of Harris Computer Systems

Layout		
1.Typical	4.	7.
2.Inadeq	5.	8.
3.Horrid	6.	9.

Attic		
1.1/4 Fin	4.Full Fin	7.
2.1/2 Fin	5.Fl/Stair	8.
3.3/4 Fin	6.	9.None

Insulation		
1.Full	4.Minimal	7.
2.Heavy	5.Partial	8.
3.Capped	6.	9.None

Unfinished %

Grade & Factor		
1.E Grade	4.B Grade	7.
2.D Grade	5.A Grade	8.SC Grade
3.C Grade	6.AA Grade	9.Same

SQFT (Footprint)

Condition		
1.Poor	4.Avg	7.V G
2.Fair	5.Avg+	8.Exc
3.Avg-	6.Good	9.Same

Phys. % Good
Funct. % Good

Functional Code		
1.Incomp	4.	7.
2.O-Built	5.	8.Other
3.Damage	6.	9.None

Econ. % Good

Economic Code		
0.None	3.No Power	6.Bad Abut
1.Location	4.Generate	9.None
2.Encroach	5.SiteLimt	9.

Entrance Code **0**		
1.Interior	4.Vacant	7.
2.Refusal	5.Estimate	8.
3.Informed	6.	9.

Information Code **0**		
1.Owner	4.Agent	7.
2.Relative	5.Estimate	8.
3.Tenant	6.Other	9.

Date Inspected

Additions, Outbuildings & Improvements

Type	Year	Units	Grade	Cond	Phys.	Funct.	Sound Value
					%	%	
					%	%	
					%	%	
					%	%	
					%	%	
					%	%	
					%	%	
					%	%	
					%	%	
					%	%	

1.One Story Fram
2.Two Story Fram
3.Three Story Fr
4.1 & 1/2 Story
5.1 & 3/4 Story
6.2 & 1/2 Story
21.Open Frame Por
22.Encl Frame Por
23.Frame Garage
24.Frame Shed
25.Frame Bay Wind
26.1SFr Overhang
27.Unfin Basement
28.Unfinished Att
29.Finished Attic

Map Lot 022-003 Account 342 Location 90 MAIN STREET Card 1 Of 1 9/12/2023

BUNKER, HILLBURN C
BUNKER, LENORA
90 MAIN STREET
WHITEFIELD ME 04353

B1457P188

Property Data

Neighborhood **1 Whitefield**

Tree Growth Year **0**

X Coordinate **0**

Y Coordinate **0**

Zone/Land Use **11 Residential**

Secondary Zone

Topography **1 Level**

1.Level	4.Below St	7.
2.Rolling	5.Low	8.
3.Above St	6.Swampy	9.

Utilities **4 Drilled Well** **6 Septic System**

1.OutHouse	4.Dr Well	7.Cesspool
2.PblcWtr	5.Dug Well	8.LakeDraw
3.PblcSewr	6.Septic	9.None

Street **1 Paved**

1.Paved	4.Proposed	7.
2.Semi Imp	5.Private	8.
3.Gravel	6.	9.None

0

0

Sale Data

Sale Date

Price

Sale Type

1.Land	4.Mfg unit	7.
2.L & B	5.Other	8.
3.Building	6.	9.

Financing

1.Convent	4.Seller	7.
2.FHA/VA	5.Private	8.
3.Assumed	6.Cash	9.Unknown

Validity

1.Valid	4.Split	7.Changes
2.Related	5.Partial	8.Other
3.Distress	6.Exempt	9.

Verified

1.Buyer	4.Agent	7.Family
2.Seller	5.Pub Rec	8.Other
3.Lender	6.MLS	9.

Assessment Record

Year	Land	Buildings	Exempt	Total
2011	28,500	50,037	16,000	62,537
2012	28,500	50,037	16,000	62,537
2013	30,000	50,037	16,000	64,037
2014	30,000	50,037	16,000	64,037
2015	30,000	50,037	16,000	64,037
2016	30,000	50,037	16,000	64,037
2017	30,000	50,037	21,000	59,037
2018	30,000	50,037	26,000	54,037
2019	30,000	50,037	26,000	54,037
2020	30,000	50,037	26,000	54,037
2021	30,000	50,037	31,000	49,037
2022	30,000	50,037	30,380	49,657
2023	30,000	52,173	28,520	53,653
2024	30,000	52,173	23,560	58,613

Land Data

Front Foot	Type	Effective Frontage	Effective Depth	Influence Factor	Influence Code
11.Base 100fft				%	
12.Delta Triangle				%	
13.Nabla Triangle				%	
14.Sec 101to200ff				%	
15.FF 201+Over				%	
				%	
				%	
Square Foot		**Square Feet**			
16.Regular Lot				%	
17.Secondary Lot				%	
18.Excess land				%	
19.Condominium				%	
20.Miscellaneous				%	
				%	
				%	
Fract. Acre		**Acreage/Sites**			
21.Commercial Sit	22	0.38	100	%	0
22.Base Lot	45	1.00	100	%	0
23.A				%	
Acres				%	
24.B				%	
25.Lakefront Site				%	
26.D				%	
27.Secondary Lot				%	
28.Rear Land up t					
29.Rear Land 5-20					

Total Acreage 0.38

Influence Codes

1.Un-Buildable
2.Excess Frtg
3.Topography
4.Size/Shape
5.Access
6.Deed Restricti
7.OPEN SPACE
8.Code Restricti
9.Fract Share
Acres
30.Rear Land 20-5
31.Rear Land 50+
32.Tillable/Pastu
33.Frm/OpnBlue/Cr
34.Farm/Open Spac
35.Farm/Open Spac
36.Farm/Open Spac
37.Treegrowth SW
38.Treegrowth MW
39.Treegrowth HW
40.Wasteland/RP
41.G
42.Mobile Home Si
43.PublicWtr/Sept
44.PrivateWtr/Sep
45.Lot improvemen
46.Miscellaneous

Inspection Witnessed By:

X Date

No./Date	Description	Date Insp.

Notes:

11/29/21 - REV W/MRS. ADJ SIDING, ADD A(u) TO DWL, ADJ YR BUILT. ADD B(u) TO SHED

Whitefield

Whitefield

Map Lot 022-003 | Account 342 | Location 90 MAIN STREET | Card 1 Of 1 | 9/12/2023

Building Style **1 Conventional**		
0.	4.Cape	8.Log
1.Conv.	5.Garrison	9.Other
2.Ranch	6.Split	10.Farnhou
3.R Ranch	7.Contemp	11.Mfg Dbl
Dwelling Units **1**		
Other Units **0**		
Stories **1 One Story**		
1.1	4.1.5	7.
2.2	5.1.75	8.
3.3	6.2.5	9.
Exterior Walls **2 Vinyl/Aluminum**		
0.	4.Asbestos	8.Concrete
1.Wood	5.Stucco	9.Other
2.Vin/Al	6.Brick	10.Wd Shgl
3.Compos.	7.Stone	11.Cement
Roof Surface **1 Asphalt Shingles**		
1.Asphalt	4.Wood Sh	7.
2.Metal	5.Other	8.
3.Composit	6.	9.
SF Masonry Trim **0**		
OPEN-3-CUSTOM **0**		
OPEN-4-CUSTOM **0**		
Year Built **1928**		
Year Remodeled **1983**		
Foundation **1 Concrete**		
1.Concrete	4.Wood	7.
2.C Block	5.Slab	8.
3.Br/Stone	6.Piers	9.
Basement **4 Full Basement**		
1.1/4 Bmt	4.Full Bmt	7.
2.1/2 Bmt	5.None	8.
3.3/4 Bmt	6.	9.None
Bsmt Gar # Cars **0**		
Wet Basement **1 Dry Basement**		
1.Dry	4.	7.
2.Damp	5.	8.
3.Wet	6.	9.

SF Bsmt Living **0**		
Fin Bsmt Grade **0 0**		
BASEMENT FLOOR **0**		
Heat Type **100% 5 Forced Warm Air**		
0.	4.Steam	8.Fl/Wall
1.HWBB	5.FWA	9.No Heat
2.HWCI	6.GravWA	10.Rad/BB
3.H Pump	7.Electric	11.Monitor
Cool Type **0% 9 None**		
1.Refrig	4.W&C Air	7.
2.Evapor	5.Radheat	8.
3.H Pump	6.	9.None
Kitchen Style **1 New/Remodeled**		
1.New/Remo	4.Obsolete	7.
2.Typical	5.	8.
3.Old Type	6.	9.None
Bath(s) Style **1 New/modern**		
1.New/Modr	4.Obsolete	7.
2.Typical	5.	8.
3.Old Type	6.	9.None
# Rooms **4**		
# Bedrooms **2**		
# Full Baths **1**		
# Half Baths **0**		
# Addn Fixtures **1**		
# Fireplaces **0**		

TRIO Software
A Division of Harris Computer Systems

Layout **1 Typical**		
1.Typical	4.	7.
2.Inadeq	5.	8.
3.Horrid	6.	9.
Attic **5 Floor & Stairs**		
1.1/4 Fin	4.Full Fin	7.
2.1/2 Fin	5.Fl/Stair	8.
3.3/4 Fin	6.	9.None
Insulation **1 Full**		
1.Full	4.Minimal	7.
2.Heavy	5.Partial	8.
3.Capped	6.	9.None
Unfinished % **0%**		
Grade & Factor **3 Average 100%**		
1.E Grade	4.B Grade	7.
2.D Grade	5.A Grade	8.SC Grade
3.C Grade	6.AA Grade	9.Same
SQFT (Footprint) **744**		
Condition **4 Average**		
1.Poor	4.Avg	7.V G
2.Fair	5.Avg+	8.Exc
3.Avg-	6.Good	9.Same
Phys. % Good **0%**		
Funct. % Good **100%**		
Functional Code **9 None**		
1.Incomp	4.	7.
2.O-Built	5.	8.Other
3.Damage	6.	9.None
Econ. % Good **100%**		
Economic Code **None**		
0.None	3.No Power	6.Bad Abut
1.Location	4.Generate	9.None
2.Encroach	5.SiteLimt	9.
Entrance Code **1 Interior Inspect**		
1.Interior	4.Vacant	7.
2.Refusal	5.Estimate	8.
3.Informed	6.	9.
Information Code **1 Owner**		
1.Owner	4.Agent	7.
2.Relative	5.Estimate	8.
3.Tenant	6.Other	9.

Date Inspected

Additions, Outbuildings & Improvements

Type	Year	Units	Grade	Cond	Phys.	Funct.	Sound Value
68 Wood Deck	1993	144	3 100	4	0 %	100 %	
24 Frame Shed	1929	570	3 100	4	0 %	100 %	
23 Frame Garage	1929	336	3 100	4	0 %	100 %	
409 Concrete Pad	1929	336	3 100	4	0 %	100 %	
					%	%	
					%	%	
					%	%	
					%	%	
					%	%	
					%	%	

1.One Story Fram
2.Two Story Fram
3.Three Story Fr
4.1 & 1/2 Story
5.1 & 3/4 Story
6.2 & 1/2 Story
21.Open Frame Por
22.Encl Frame Por
23.Frame Garage
24.Frame Shed
25.Frame Bay Wind
26.1SFr Overhang
27.Unfin Basement
28.Unfinished Att
29.Finished Attic

Map Lot 017-018-D | Account 1233 | Location 100 SOUTH HOWE ROAD | Card 1 Of 1 | 9/12/2023

BUNNELL, ANDREW
100 SOUTH HOWE ROAD
WHITEFIELD ME 04353

B5901P305

Previous Owner
PETERS, RUSTY S
PETERS, LINDA L
100 SOUTH HOWE ROAD
WHITEFIELD ME 04353
Sale Date: 6/30/2022

Inspection Witnessed By:

X Date

No./Date	Description	Date Insp.

Notes:
'23 ADJ AC PER DEED
11/19/21 REV VAC- ADJ ROOF.

Whitefield

Property Data

Neighborhood **99 Whitefield**

Tree Growth Year **0**

X Coordinate **0**

Y Coordinate **0**

Zone/Land Use **11 Residential**

Secondary Zone

Topography **1 Level**

1.Level	4.Below St	7.
2.Rolling	5.Low	8.
3.Above St	6.Swampy	9.

Utilities **4 Drilled Well** **6 Septic System**

1.OutHouse	4.Dr Well	7.Cesspool
2.PblcWtr	5.Dug Well	8.LakeDraw
3.PblcSewr	6.Septic	9.None

Street **1 Paved**

1.Paved	4.Proposed	7.
2.Semi Imp	5.Private	8.
3.Gravel	6.	9.None

0

0

Sale Data

Sale Date **6/30/2022**

Price **211,500**

Sale Type **2 Land & Buildings**

1.Land	4.Mfg unit	7.
2.L & B	5.Other	8.
3.Building	6.	9.

Financing **9 Unknown**

1.Convent	4.Seller	7.
2.FHA/VA	5.Private	8.
3.Assumed	6.Cash	9.Unknown

Validity **1 Arms Length Sale**

1.Valid	4.Split	7.Changes
2.Related	5.Partial	8.Other
3.Distress	6.Exempt	9.

Verified **5 Public Record**

1.Buyer	4.Agent	7.Family
2.Seller	5.Pub Rec	8.Other
3.Lender	6.MLS	9.

Assessment Record

Year	Land	Buildings	Exempt	Total
2011	28,500	77,777	10,000	96,277
2012	28,500	77,777	10,000	96,277
2013	30,000	77,777	10,000	97,777
2014	30,000	77,777	10,000	97,777
2015	30,000	77,777	10,000	97,777
2016	30,000	77,777	10,000	97,777
2017	30,000	77,777	15,000	92,777
2018	30,000	77,777	20,000	87,777
2019	30,000	77,777	20,000	87,777
2020	30,000	77,777	20,000	87,777
2021	30,000	77,777	25,000	82,777
2022	30,000	77,777	24,500	83,277
2023	30,000	77,777	23,000	84,777
2024	30,780	77,777	0	108,557

Land Data

Front Foot	Type	Effective Frontage	Effective Depth	Influence Factor	Influence Code
11.Base 100fft				%	
12.Delta Triangle				%	
13.Nabla Triangle				%	
14.Sec 101to200ff				%	
15.FF 201+Over				%	
				%	
				%	
Square Foot		**Square Feet**			
16.Regular Lot				%	
17.Secondary Lot				%	
18.Excess land				%	
19.Condominium				%	
20.Miscellaneous				%	
				%	
				%	
Fract. Acre		**Acreage/Sites**			
21.Commercial Sit	22	1.50	100	%	0
22.Base Lot	45	1.00	100	%	0
23.A	28	0.52	100	%	0
Acres				%	
24.B				%	
25.Lakefront Site				%	
26.D				%	
27.Secondary Lot				%	
28.Rear Land up t					
29.Rear Land 5-20		**Total Acreage**		2.02	

Influence Codes

1.Un-Buildable
2.Excess Frtg
3.Topography
4.Size/Shape
5.Access
6.Deed Restricti
7.OPEN SPACE
8.Code Restricti
9.Fract Share
Acres
30.Rear Land 20-5
31.Rear Land 50+
32.Tillable/Pastu
33.Frm/OpnBlue/Cr
34.Farm/Open Spac
35.Farm/Open Spac
36.Farm/Open Spac
37.Treegrowth SW
38.Treegrowth MW
39.Treegrowth HW
40.Wasteland/RP
41.G
42.Mobile Home Si
43.PublicWtr/Sept
44.PrivateWtr/Sep
45.Lot improvemen
46.Miscellaneous

Whitefield

Map Lot 017-018-D | Account 1233 | Location 100 SOUTH HOWE ROAD | Card 1 Of 1 | 9/12/2023

Building Style **4 Cape Cod**		
0.	4.Cape	8.Log
1.Conv.	5.Garrison	9.Other
2.Ranch	6.Split	10.Farnhou
3.R Ranch	7.Contemp	11.Mfg Dbl
Dwelling Units **1**		
Other Units **0**		
Stories **5 One & 3/4 Story**		
1.1	4.1.5	7.
2.2	5.1.75	8.
3.3	6.2.5	9.
Exterior Walls **2 Vinyl/Aluminum**		
0.	4.Asbestos	8.Concrete
1.Wood	5.Stucco	9.Other
2.Vin/Al	6.Brick	10.Wd Shgl
3.Compos.	7.Stone	11.Cement
Roof Surface **2 Sheet Metal**		
1.Asphalt	4.Wood Sh	7.
2.Metal	5.Other	8.
3.Composit	6.	9.
SF Masonry Trim **0**		
OPEN-3-CUSTOM **0**		
OPEN-4-CUSTOM **0**		
Year Built **2003**		
Year Remodeled **0**		
Foundation **5 Concrete Slab**		
1.Concrete	4.Wood	7.
2.C Block	5.Slab	8.
3.Br/Stone	6.Piers	9.
Basement **9 No Basement**		
1.1/4 Bmt	4.Full Bmt	7.
2.1/2 Bmt	5.None	8.
3.3/4 Bmt	6.	9.None
Bsmt Gar # Cars **0**		
Wet Basement **9 No Basement**		
1.Dry	4.	7.
2.Damp	5.	8.
3.Wet	6.	9.

SF Bsmt Living **0**		
Fin Bsmt Grade **0 0**		
BASEMENT FLOOR **0**		
Heat Type **100% 5 Forced Warm Air**		
0.	4.Steam	8.Fl/Wall
1.HWBB	5.FWA	9.No Heat
2.HWCI	6.GravWA	10.Rad/BB
3.H Pump	7.Electric	11.Monitor
Cool Type **0% 9 None**		
1.Refrig	4.W&C Air	7.
2.Evapor	5.Radheat	8.
3.H Pump	6.	9.None
Kitchen Style **3 Old Style**		
1.New/Remo	4.Obsolete	7.
2.Typical	5.	8.
3.Old Type	6.	9.None
Bath(s) Style **2 Typical Bath(s)**		
1.New/Modr	4.Obsolete	7.
2.Typical	5.	8.
3.Old Type	6.	9.None
# Rooms **3**		
# Bedrooms **1**		
# Full Baths **1**		
# Half Baths **0**		
# Addn Fixtures **2**		
# Fireplaces **0**		

TRIO Software
A Division of Harris Computer Systems

Layout **1 Typical**		
1.Typical	4.	7.
2.Inadeq	5.	8.
3.Horrid	6.	9.
Attic **9 None**		
1.1/4 Fin	4.Full Fin	7.
2.1/2 Fin	5.Fl/Stair	8.
3.3/4 Fin	6.	9.None
Insulation **1 Full**		
1.Full	4.Minimal	7.
2.Heavy	5.Partial	8.
3.Capped	6.	9.None
Unfinished % **0%**		
Grade & Factor **3 Average 100%**		
1.E Grade	4.B Grade	7.
2.D Grade	5.A Grade	8.SC Grade
3.C Grade	6.AA Grade	9.Same
SQFT (Footprint) **528**		
Condition **3 Below Average**		
1.Poor	4.Avg	7.V G
2.Fair	5.Avg+	8.Exc
3.Avg-	6.Good	9.Same
Phys. % Good **0%**		
Funct. % Good **100%**		
Functional Code **9 None**		
1.Incomp	4.	7.
2.O-Built	5.	8.Other
3.Damage	6.	9.None
Econ. % Good **100%**		
Economic Code **None**		
0.None	3.No Power	6.Bad Abut
1.Location	4.Generate	9.None
2.Encroach	5.SiteLimt	9.
Entrance Code **3 Information Only**		
1.Interior	4.Vacant	7.
2.Refusal	5.Estimate	8.
3.Informed	6.	9.
Information Code **3 Tenant**		
1.Owner	4.Agent	7.
2.Relative	5.Estimate	8.
3.Tenant	6.Other	9.

Date Inspected 11/23/2004

Additions, Outbuildings & Improvements

Type	Year	Units	Grade	Cond	Phys.	Funct.	Sound Value
23 Frame Garage	1950	288	2 100	2	0 %	100 %	
24 Frame Shed	1975	154	2 100	2	0 %	100 %	
					%	%	
					%	%	
					%	%	
					%	%	
					%	%	
					%	%	
					%	%	
					%	%	

1.One Story Fram
2.Two Story Fram
3.Three Story Fr
4.1 & 1/2 Story
5.1 & 3/4 Story
6.2 & 1/2 Story
21.Open Frame Por
22.Encl Frame Por
23.Frame Garage
24.Frame Shed
25.Frame Bay Wind
26.1SFr Overhang
27.Unfin Basement
28.Unfinished Att
29.Finished Attic

Map Lot 012-055 | Account 788 | Location GARDINER ROAD | Card 1 Of 1 | 9/12/2023

BUNTING, WILLIAM H
305 GARDINER ROAD
WHITEFIELD ME 04353

B1390P343

Property Data

Neighborhood **99 Whitefield**

Tree Growth Year **0**

X Coordinate **0**

Y Coordinate **0**

Zone/Land Use **11 Residential**

Secondary Zone

Topography **2 Rolling**

1.Level	4.Below St	7.
2.Rolling	5.Low	8.
3.Above St	6.Swampy	9.

Utilities **4 Drilled Well** **6 Septic System**

1.OutHouse	4.Dr Well	7.Cesspool
2.PblcWtr	5.Dug Well	8.LakeDraw
3.PblcSewr	6.Septic	9.None

Street **1 Paved**

1.Paved	4.Proposed	7.
2.Semi Imp	5.Private	8.
3.Gravel	6.	9.None

0

0

Sale Data

Sale Date

Price

Sale Type

1.Land	4.Mfg unit	7.
2.L & B	5.Other	8.
3.Building	6.	9.

Financing

1.Convent	4.Seller	7.
2.FHA/VA	5.Private	8.
3.Assumed	6.Cash	9.Unknown

Validity

1.Valid	4.Split	7.Changes
2.Related	5.Partial	8.Other
3.Distress	6.Exempt	9.

Verified

1.Buyer	4.Agent	7.Family
2.Seller	5.Pub Rec	8.Other
3.Lender	6.MLS	9.

Assessment Record

Year	Land	Buildings	Exempt	Total
2011	33,336	27,800	0	61,136
2012	33,336	27,800	0	61,136
2013	35,090	27,800	0	62,890
2014	35,148	27,800	0	62,948
2015	35,187	27,800	0	62,987
2016	35,265	12,099	0	47,364
2017	6,362	0	0	6,362
2018	6,362	0	0	6,362
2019	6,362	0	0	6,362
2020	6,362	0	0	6,362
2021	6,578	0	0	6,578
2022	6,578	0	0	6,578
2023	6,578	0	0	6,578
2024	6,578	0	0	6,578

Land Data

Front Foot	Type	Effective Frontage	Effective Depth	Influence Factor	Influence Code
11.Base 100fft				%	
12.Delta Triangle				%	
13.Nabla Triangle				%	
14.Sec 101to200ff				%	
15.FF 201+Over				%	
				%	
				%	
Square Foot		**Square Feet**			
16.Regular Lot				%	
17.Secondary Lot				%	
18.Excess land				%	
19.Condominium				%	
20.Miscellaneous				%	
				%	
				%	
Fract. Acre		**Acreage/Sites**			
21.Commercial Sit	35	16.61		100 %	0
22.Base Lot				%	
23.A				%	
Acres				%	
24.B				%	
25.Lakefront Site				%	
26.D				%	
27.Secondary Lot				%	
28.Rear Land up t					
29.Rear Land 5-20					

Total Acreage 16.61

Influence Codes

1.Un-Buildable
2.Excess Frtg
3.Topography
4.Size/Shape
5.Access
6.Deed Restricti
7.OPEN SPACE
8.Code Restricti
9.Fract Share
Acres
30.Rear Land 20-5
31.Rear Land 50+
32.Tillable/Pastu
33.Frm/OpnBlue/Cr
34.Farm/Open Spac
35.Farm/Open Spac
36.Farm/Open Spac
37.Treegrowth SW
38.Treegrowth MW
39.Treegrowth HW
40.Wasteland/RP
41.G
42.Mobile Home Si
43.PublicWtr/Sept
44.PrivateWtr/Sep
45.Lot improvemen
46.Miscellaneous

Inspection Witnessed By:

X Date

No./Date	Description	Date Insp.

Notes:

Whitefield

Whitefield

Map Lot 012-055 | Account 788 | Location GARDINER ROAD | Card 1 Of 1 | 9/12/2023

Building Style		
0.	4.Cape	8.Log
1.Conv.	5.Garrison	9.Other
2.Ranch	6.Split	10.Farnhou
3.R Ranch	7.Contemp	11.Mfg Dbl

Dwelling Units
Other Units

Stories		
1.1	4.1.5	7.
2.2	5.1.75	8.
3.3	6.2.5	9.

Exterior Walls		
0.	4.Asbestos	8.Concrete
1.Wood	5.Stucco	9.Other
2.Vin/Al	6.Brick	10.Wd Shgl
3.Compos.	7.Stone	11.Cement

Roof Surface		
1.Asphalt	4.Wood Sh	7.
2.Metal	5.Other	8.
3.Composit	6.	9.

SF Masonry Trim
OPEN-3-CUSTOM
OPEN-4-CUSTOM
Year Built
Year Remodeled

Foundation		
1.Concrete	4.Wood	7.
2.C Block	5.Slab	8.
3.Br/Stone	6.Piers	9.

Basement		
1.1/4 Bmt	4.Full Bmt	7.
2.1/2 Bmt	5.None	8.
3.3/4 Bmt	6.	9.None

Bsmt Gar # Cars

Wet Basement		
1.Dry	4.	7.
2.Damp	5.	8.
3.Wet	6.	9.

SF Bsmt Living
Fin Bsmt Grade
BASEMENT FLOOR

Heat Type **100%**		
0.	4.Steam	8.Fl/Wall
1.HWBB	5.FWA	9.No Heat
2.HWCI	6.GravWA	10.Rad/BB
3.H Pump	7.Electric	11.Monitor

Cool Type **0%**		
1.Refrig	4.W&C Air	7.
2.Evapor	5.Radheat	8.
3.H Pump	6.	9.None

Kitchen Style		
1.New/Remo	4.Obsolete	7.
2.Typical	5.	8.
3.Old Type	6.	9.None

Bath(s) Style		
1.New/Modr	4.Obsolete	7.
2.Typical	5.	8.
3.Old Type	6.	9.None

Rooms
Bedrooms
Full Baths
Half Baths
Addn Fixtures
Fireplaces

TRIO Software
A Division of Harris Computer Systems

Layout		
1.Typical	4.	7.
2.Inadeq	5.	8.
3.Horrid	6.	9.

Attic		
1.1/4 Fin	4.Full Fin	7.
2.1/2 Fin	5.Fl/Stair	8.
3.3/4 Fin	6.	9.None

Insulation		
1.Full	4.Minimal	7.
2.Heavy	5.Partial	8.
3.Capped	6.	9.None

Unfinished %

Grade & Factor		
1.E Grade	4.B Grade	7.
2.D Grade	5.A Grade	8.SC Grade
3.C Grade	6.AA Grade	9.Same

SQFT (Footprint)

Condition		
1.Poor	4.Avg	7.V G
2.Fair	5.Avg+	8.Exc
3.Avg-	6.Good	9.Same

Phys. % Good
Funct. % Good

Functional Code		
1.Incomp	4.	7.
2.O-Built	5.	8.Other
3.Damage	6.	9.None

Econ. % Good

Economic Code		
0.None	3.No Power	6.Bad Abut
1.Location	4.Generate	9.None
2.Encroach	5.SiteLimt	9.

Entrance Code **1 Interior Inspect**		
1.Interior	4.Vacant	7.
2.Refusal	5.Estimate	8.
3.Informed	6.	9.

Information Code **1 Owner**		
1.Owner	4.Agent	7.
2.Relative	5.Estimate	8.
3.Tenant	6.Other	9.

Date Inspected

Additions, Outbuildings & Improvements

Type	Year	Units	Grade	Cond	Phys.	Funct.	Sound Value
					%	%	
					%	%	
					%	%	
					%	%	
					%	%	
					%	%	
					%	%	
					%	%	
					%	%	
					%	%	

1.One Story Fram
2.Two Story Fram
3.Three Story Fr
4.1 & 1/2 Story
5.1 & 3/4 Story
6.2 & 1/2 Story
21.Open Frame Por
22.Encl Frame Por
23.Frame Garage
24.Frame Shed
25.Frame Bay Wind
26.1SFr Overhang
27.Unfin Basement
28.Unfinished Att
29.Finished Attic

Map Lot 012-040 | Account 1248 | Location 305 GARDINER ROAD | Card 1 Of 1 | 9/12/2023

BUNTING, WILLIAM H
305 GARDINER ROAD
WHITEFIELD ME 04353

B5463P301

Property Data

Neighborhood **1 Whitefield**

Tree Growth Year **0**

X Coordinate **0**

Y Coordinate **0**

Zone/Land Use **11 Residential**

Secondary Zone

Topography **2 Rolling**

1.Level	4.Below St	7.
2.Rolling	5.Low	8.
3.Above St	6.Swampy	9.

Utilities **4 Drilled Well** **6 Septic System**

1.OutHouse	4.Dr Well	7.Cesspool
2.PblcWtr	5.Dug Well	8.LakeDraw
3.PblcSewr	6.Septic	9.None

Street **1 Paved**

1.Paved	4.Proposed	7.
2.Semi Imp	5.Private	8.
3.Gravel	6.	9.None

0

0

Sale Data

Sale Date

Price

Sale Type

1.Land	4.Mfg unit	7.
2.L & B	5.Other	8.
3.Building	6.	9.

Financing

1.Convent	4.Seller	7.
2.FHA/VA	5.Private	8.
3.Assumed	6.Cash	9.Unknown

Validity

1.Valid	4.Split	7.Changes
2.Related	5.Partial	8.Other
3.Distress	6.Exempt	9.

Verified

1.Buyer	4.Agent	7.Family
2.Seller	5.Pub Rec	8.Other
3.Lender	6.MLS	9.

Assessment Record

Year	Land	Buildings	Exempt	Total
2011	68,475	44,050	10,000	102,525
2012	68,475	44,050	10,000	102,525
2013	73,595	44,050	10,000	107,645
2014	73,595	44,050	10,000	107,645
2015	73,595	44,050	10,000	107,645
2016	73,595	44,050	10,000	107,645
2017	73,595	44,050	15,000	102,645
2018	73,595	44,050	20,000	97,645
2019	73,595	44,050	20,000	97,645
2020	73,595	44,050	20,000	97,645
2021	73,595	44,050	25,000	92,645
2022	73,595	44,050	24,500	93,145
2023	73,595	44,050	23,000	94,645
2024	73,595	44,050	19,000	98,645

Land Data

Front Foot	Type	Effective Frontage	Effective Depth	Influence Factor	Influence Code
11.Base 100fft				%	
12.Delta Triangle				%	
13.Nabla Triangle				%	
14.Sec 101to200ff				%	
15.FF 201+Over				%	
				%	
				%	
Square Foot		**Square Feet**			
16.Regular Lot				%	
17.Secondary Lot				%	
18.Excess land				%	
19.Condominium				%	
20.Miscellaneous				%	
				%	
				%	
Fract. Acre		**Acreage/Sites**			
21.Commercial Sit	22	1.50	100	%	0
22.Base Lot	28	3.50	100	%	0
23.A	45	1.00	100	%	0
Acres	29	15.00	100	%	0
24.B	30	30.00	100	%	0
25.Lakefront Site	31	13.69	100	%	0
26.D				%	
27.Secondary Lot					
28.Rear Land up t					
29.Rear Land 5-20					

Total Acreage 63.69

Influence Codes

1.Un-Buildable
2.Excess Frtg
3.Topography
4.Size/Shape
5.Access
6.Deed Restricti
7.OPEN SPACE
8.Code Restricti
9.Fract Share
Acres
30.Rear Land 20-5
31.Rear Land 50+
32.Tillable/Pastu
33.Frm/OpnBlue/Cr
34.Farm/Open Spac
35.Farm/Open Spac
36.Farm/Open Spac
37.Treegrowth SW
38.Treegrowth MW
39.Treegrowth HW
40.Wasteland/RP
41.G
42.Mobile Home Si
43.PublicWtr/Sept
44.PrivateWtr/Sep
45.Lot improvemen
46.Miscellaneous

Inspection Witnessed By:

X Date

No./Date	Description	Date Insp.

Notes:

Whitefield

Whitefield

Map Lot 012-040 | Account 1248 | Location 305 GARDINER ROAD | Card 1 Of 1 | 9/12/2023

Building Style **10 Farmhouse**		
0.	4.Cape	8.Log
1.Conv.	5.Garrison	9.Other
2.Ranch	6.Split	10.Farnhou
3.R Ranch	7.Contemp	11.Mfg Dbl
Dwelling Units **1**		
Other Units **0**		
Stories **4 One & 1/2 Story**		
1.1	4.1.5	7.
2.2	5.1.75	8.
3.3	6.2.5	9.
Exterior Walls **1 Wood Siding**		
0.	4.Asbestos	8.Concrete
1.Wood	5.Stucco	9.Other
2.Vin/Al	6.Brick	10.Wd Shgl
3.Compos.	7.Stone	11.Cement
Roof Surface **1 Asphalt Shingles**		
1.Asphalt	4.Wood Sh	7.
2.Metal	5.Other	8.
3.Composit	6.	9.
SF Masonry Trim **0**		
OPEN-3-CUSTOM **0**		
OPEN-4-CUSTOM **0**		
Year Built **1800**		
Year Remodeled **1990**		
Foundation **3 Brick &/or Stone**		
1.Concrete	4.Wood	7.
2.C Block	5.Slab	8.
3.Br/Stone	6.Piers	9.
Basement **4 Full Basement**		
1.1/4 Bmt	4.Full Bmt	7.
2.1/2 Bmt	5.None	8.
3.3/4 Bmt	6.	9.None
Bsmt Gar # Cars **0**		
Wet Basement **2 Damp Basement**		
1.Dry	4.	7.
2.Damp	5.	8.
3.Wet	6.	9.

SF Bsmt Living **0**		
Fin Bsmt Grade **0 0**		
BASEMENT FLOOR **0**		
Heat Type **100% 0**		
0.	4.Steam	8.Fl/Wall
1.HWBB	5.FWA	9.No Heat
2.HWCI	6.GravWA	10.Rad/BB
3.H Pump	7.Electric	11.Monitor
Cool Type **0% 9 None**		
1.Refrig	4.W&C Air	7.
2.Evapor	5.Radheat	8.
3.H Pump	6.	9.None
Kitchen Style **2 Typical**		
1.New/Remo	4.Obsolete	7.
2.Typical	5.	8.
3.Old Type	6.	9.None
Bath(s) Style **2 Typical Bath(s)**		
1.New/Modr	4.Obsolete	7.
2.Typical	5.	8.
3.Old Type	6.	9.None
# Rooms **5**		
# Bedrooms **2**		
# Full Baths **1**		
# Half Baths **0**		
# Addn Fixtures **0**		
# Fireplaces **0**		

TRIO Software
A Division of Harris Computer Systems

Layout **1 Typical**		
1.Typical	4.	7.
2.Inadeq	5.	8.
3.Horrid	6.	9.
Attic **9 None**		
1.1/4 Fin	4.Full Fin	7.
2.1/2 Fin	5.Fl/Stair	8.
3.3/4 Fin	6.	9.None
Insulation **1 Full**		
1.Full	4.Minimal	7.
2.Heavy	5.Partial	8.
3.Capped	6.	9.None
Unfinished % **0%**		
Grade & Factor **2 Fair 100%**		
1.E Grade	4.B Grade	7.
2.D Grade	5.A Grade	8.SC Grade
3.C Grade	6.AA Grade	9.Same
SQFT (Footprint) **540**		
Condition **3 Below Average**		
1.Poor	4.Avg	7.V G
2.Fair	5.Avg+	8.Exc
3.Avg-	6.Good	9.Same
Phys. % Good **0%**		
Funct. % Good **100%**		
Functional Code **9 None**		
1.Incomp	4.	7.
2.O-Built	5.	8.Other
3.Damage	6.	9.None
Econ. % Good **100%**		
Economic Code **None**		
0.None	3.No Power	6.Bad Abut
1.Location	4.Generate	9.None
2.Encroach	5.SiteLimt	9.
Entrance Code **1 Interior Inspect**		
1.Interior	4.Vacant	7.
2.Refusal	5.Estimate	8.
3.Informed	6.	9.
Information Code **1 Owner**		
1.Owner	4.Agent	7.
2.Relative	5.Estimate	8.
3.Tenant	6.Other	9.

Date Inspected

Additions, Outbuildings & Improvements

Type	Year	Units	Grade	Cond	Phys.	Funct.	Sound Value
1 One Story Frame	1850	264	2 100	3	0 %	100 %	
24 Frame Shed	1850	480	2 100	2	0 %	100 %	
1 One Story Frame	1980	396	2 100	3	0 %	100 %	
67 Barn	1800	1440	2 100	2	0 %	100 %	
24 Frame Shed	1850	500	2 100	2	0 %	100 %	
680	1910	924	2 100	2	0 %	100 %	
					%	%	
					%	%	
					%	%	
					%	%	

1.One Story Fram
2.Two Story Fram
3.Three Story Fr
4.1 & 1/2 Story
5.1 & 3/4 Story
6.2 & 1/2 Story
21.Open Frame Por
22.Encl Frame Por
23.Frame Garage
24.Frame Shed
25.Frame Bay Wind
26.1SFr Overhang
27.Unfin Basement
28.Unfinished Att
29.Finished Attic

Map Lot 012-053 | Account 1284 | Location GARDINER ROAD | Card 1 Of 1 | 9/12/2023

BUNTING, WILLIAM H
305 GARDINER ROAD
WHITEFIELD ME 04353

B704P217

Property Data

Neighborhood **99 Whitefield**

Tree Growth Year **0**

X Coordinate **0**

Y Coordinate **0**

Zone/Land Use **11 Residential**

Secondary Zone

Topography **2 Rolling** **9**

1.Level	4.Below St	7.
2.Rolling	5.Low	8.
3.Above St	6.Swampy	9.

Utilities **9 None** **9 None**

1.OutHouse	4.Dr Well	7.Cesspool
2.PblcWtr	5.Dug Well	8.LakeDraw
3.PblcSewr	6.Septic	9.None

Street **1 Paved**

1.Paved	4.Proposed	7.
2.Semi Imp	5.Private	8.
3.Gravel	6.	9.None

0

0

Sale Data

Sale Date

Price

Sale Type

1.Land	4.Mfg unit	7.
2.L & B	5.Other	8.
3.Building	6.	9.

Financing

1.Convent	4.Seller	7.
2.FHA/VA	5.Private	8.
3.Assumed	6.Cash	9.Unknown

Validity

1.Valid	4.Split	7.Changes
2.Related	5.Partial	8.Other
3.Distress	6.Exempt	9.

Verified

1.Buyer	4.Agent	7.Family
2.Seller	5.Pub Rec	8.Other
3.Lender	6.MLS	9.

Assessment Record

Year	Land	Buildings	Exempt	Total
2011	11,904	0	0	11,904
2012	12,528	0	0	12,528
2013	12,528	0	0	12,528
2014	12,672	0	0	12,672
2015	12,768	0	0	12,768
2016	12,960	0	0	12,960
2017	18,384	0	0	18,384
2018	18,384	0	0	18,384
2019	18,384	0	0	18,384
2020	18,384	0	0	18,384
2021	19,008	0	0	19,008
2022	19,008	0	0	19,008
2023	19,008	0	0	19,008
2024	19,008	0	0	19,008

Land Data

Front Foot	Type	Effective Frontage	Effective Depth	Influence Factor	Influence Code
11.Base 100fft				%	
12.Delta Triangle				%	
13.Nabla Triangle				%	
14.Sec 101to200ff				%	
15.FF 201+Over				%	
				%	
				%	
Square Foot		**Square Feet**			
16.Regular Lot				%	
17.Secondary Lot				%	
18.Excess land				%	
19.Condominium				%	
20.Miscellaneous				%	
				%	
				%	
Fract. Acre		**Acreage/Sites**			
21.Commercial Sit	35	48.00		100 %	0
22.Base Lot				%	
23.A				%	
Acres				%	
24.B				%	
25.Lakefront Site				%	
26.D				%	
27.Secondary Lot				%	
28.Rear Land up t					
29.Rear Land 5-20					

Total Acreage 48.00

Influence Codes

1.Un-Buildable
2.Excess Frtg
3.Topography
4.Size/Shape
5.Access
6.Deed Restricti
7.OPEN SPACE
8.Code Restricti
9.Fract Share
Acres
30.Rear Land 20-5
31.Rear Land 50+
32.Tillable/Pastu
33.Frm/OpnBlue/Cr
34.Farm/Open Spac
35.Farm/Open Spac
36.Farm/Open Spac
37.Treegrowth SW
38.Treegrowth MW
39.Treegrowth HW
40.Wasteland/RP
41.G
42.Mobile Home Si
43.PublicWtr/Sept
44.PrivateWtr/Sep
45.Lot improvemen
46.Miscellaneous

Inspection Witnessed By:

X Date

No./Date	Description	Date Insp.

Notes:

Whitefield

Whitefield

Map Lot 012-053 | Account 1284 | Location GARDINER ROAD | Card 1 Of 1 | 9/12/2023

Building Style		
0.	4.Cape	8.Log
1.Conv.	5.Garrison	9.Other
2.Ranch	6.Split	10.Farnhou
3.R Ranch	7.Contemp	11.Mfg Dbl

Dwelling Units

Other Units

Stories		
1.1	4.1.5	7.
2.2	5.1.75	8.
3.3	6.2.5	9.

Exterior Walls		
0.	4.Asbestos	8.Concrete
1.Wood	5.Stucco	9.Other
2.Vin/Al	6.Brick	10.Wd Shgl
3.Compos.	7.Stone	11.Cement

Roof Surface		
1.Asphalt	4.Wood Sh	7.
2.Metal	5.Other	8.
3.Composit	6.	9.

SF Masonry Trim

OPEN-3-CUSTOM

OPEN-4-CUSTOM

Year Built

Year Remodeled

Foundation		
1.Concrete	4.Wood	7.
2.C Block	5.Slab	8.
3.Br/Stone	6.Piers	9.

Basement		
1.1/4 Bmt	4.Full Bmt	7.
2.1/2 Bmt	5.None	8.
3.3/4 Bmt	6.	9.None

Bsmt Gar # Cars

Wet Basement		
1.Dry	4.	7.
2.Damp	5.	8.
3.Wet	6.	9.

SF Bsmt Living

Fin Bsmt Grade

BASEMENT FLOOR

Heat Type **100%**		
0.	4.Steam	8.Fl/Wall
1.HWBB	5.FWA	9.No Heat
2.HWCI	6.GravWA	10.Rad/BB
3.H Pump	7.Electric	11.Monitor

Cool Type **0%**		
1.Refrig	4.W&C Air	7.
2.Evapor	5.Radheat	8.
3.H Pump	6.	9.None

Kitchen Style		
1.New/Remo	4.Obsolete	7.
2.Typical	5.	8.
3.Old Type	6.	9.None

Bath(s) Style		
1.New/Modr	4.Obsolete	7.
2.Typical	5.	8.
3.Old Type	6.	9.None

Rooms

Bedrooms

Full Baths

Half Baths

Addn Fixtures

Fireplaces

TRIO Software
A Division of Harris Computer Systems

Layout		
1.Typical	4.	7.
2.Inadeq	5.	8.
3.Horrid	6.	9.

Attic		
1.1/4 Fin	4.Full Fin	7.
2.1/2 Fin	5.Fl/Stair	8.
3.3/4 Fin	6.	9.None

Insulation		
1.Full	4.Minimal	7.
2.Heavy	5.Partial	8.
3.Capped	6.	9.None

Unfinished %

Grade & Factor		
1.E Grade	4.B Grade	7.
2.D Grade	5.A Grade	8.SC Grade
3.C Grade	6.AA Grade	9.Same

SQFT (Footprint)

Condition		
1.Poor	4.Avg	7.V G
2.Fair	5.Avg+	8.Exc
3.Avg-	6.Good	9.Same

Phys. % Good

Funct. % Good

Functional Code		
1.Incomp	4.	7.
2.O-Built	5.	8.Other
3.Damage	6.	9.None

Econ. % Good

Economic Code		
0.None	3.No Power	6.Bad Abut
1.Location	4.Generate	9.None
2.Encroach	5.SiteLimt	9.

Entrance Code **0**		
1.Interior	4.Vacant	7.
2.Refusal	5.Estimate	8.
3.Informed	6.	9.

Information Code **0**		
1.Owner	4.Agent	7.
2.Relative	5.Estimate	8.
3.Tenant	6.Other	9.

Date Inspected

Additions, Outbuildings & Improvements

Type	Year	Units	Grade	Cond	Phys.	Funct.	Sound Value
					%	%	
					%	%	
					%	%	
					%	%	
					%	%	
					%	%	
					%	%	
					%	%	
					%	%	
					%	%	

1.One Story Fram
2.Two Story Fram
3.Three Story Fr
4.1 & 1/2 Story
5.1 & 3/4 Story
6.2 & 1/2 Story
21.Open Frame Por
22.Encl Frame Por
23.Frame Garage
24.Frame Shed
25.Frame Bay Wind
26.1SFr Overhang
27.Unfin Basement
28.Unfinished Att
29.Finished Attic

Map Lot 012-052 | Account 1417 | Location GARDINER ROAD | Card 1 Of 1 | 9/12/2023

BUNTING, WILLIAM H
305 GARDINER ROAD
WHITEFIELD ME 04353

B2570P150

Property Data

Neighborhood **99 Whitefield**

Tree Growth Year **0**

X Coordinate **0**

Y Coordinate **0**

Zone/Land Use **11 Residential**

Secondary Zone

Topography **2 Rolling** **9**

1.Level	4.Below St	7.
2.Rolling	5.Low	8.
3.Above St	6.Swampy	9.

Utilities **9 None** **9 None**

1.OutHouse	4.Dr Well	7.Cesspool
2.PblcWtr	5.Dug Well	8.LakeDraw
3.PblcSewr	6.Septic	9.None

Street **1 Paved**

1.Paved	4.Proposed	7.
2.Semi Imp	5.Private	8.
3.Gravel	6.	9.None

0

0

Sale Data

Sale Date

Price

Sale Type

1.Land	4.Mfg unit	7.
2.L & B	5.Other	8.
3.Building	6.	9.

Financing

1.Convent	4.Seller	7.
2.FHA/VA	5.Private	8.
3.Assumed	6.Cash	9.Unknown

Validity

1.Valid	4.Split	7.Changes
2.Related	5.Partial	8.Other
3.Distress	6.Exempt	9.

Verified

1.Buyer	4.Agent	7.Family
2.Seller	5.Pub Rec	8.Other
3.Lender	6.MLS	9.

Assessment Record

Year	Land	Buildings	Exempt	Total
2011	16,400	0	0	16,400
2012	16,400	0	0	16,400
2013	16,400	0	0	16,400
2014	16,400	0	0	16,400
2015	16,400	0	0	16,400
2016	16,400	0	0	16,400
2017	16,400	0	0	16,400
2018	16,400	0	0	16,400
2019	16,400	0	0	16,400
2020	16,400	0	0	16,400
2021	16,400	0	0	16,400
2022	16,400	0	0	16,400
2023	16,400	0	0	16,400
2024	16,400	0	0	16,400

Land Data

Front Foot	Type	Effective Frontage	Effective Depth	Influence Factor	Influence Code
11.Base 100fft				%	
12.Delta Triangle				%	
13.Nabla Triangle				%	
14.Sec 101to200ff				%	
15.FF 201+Over				%	
				%	
				%	
Square Foot		**Square Feet**			
16.Regular Lot				%	
17.Secondary Lot				%	
18.Excess land				%	
19.Condominium				%	
20.Miscellaneous				%	
				%	
				%	
Fract. Acre		**Acreage/Sites**			
21.Commercial Sit	33	41.00		100 %	0
22.Base Lot				%	
23.A				%	
Acres				%	
24.B				%	
25.Lakefront Site				%	
26.D				%	
27.Secondary Lot				%	
28.Rear Land up t					
29.Rear Land 5-20					

Total Acreage 41.00

Influence Codes

1.Un-Buildable
2.Excess Frtg
3.Topography
4.Size/Shape
5.Access
6.Deed Restricti
7.OPEN SPACE
8.Code Restricti
9.Fract Share
Acres
30.Rear Land 20-5
31.Rear Land 50+
32.Tillable/Pastu
33.Frm/OpnBlue/Cr
34.Farm/Open Spac
35.Farm/Open Spac
36.Farm/Open Spac
37.Treegrowth SW
38.Treegrowth MW
39.Treegrowth HW
40.Wasteland/RP
41.G
42.Mobile Home Si
43.PublicWtr/Sept
44.PrivateWtr/Sep
45.Lot improvemen
46.Miscellaneous

Inspection Witnessed By:

X Date

No./Date	Description	Date Insp.

Notes:

Whitefield

Whitefield

Map Lot 012-052 | Account 1417 | Location GARDINER ROAD | Card 1 Of 1 | 9/12/2023

Building Style		
0.	4.Cape	8.Log
1.Conv.	5.Garrison	9.Other
2.Ranch	6.Split	10.Farnhou
3.R Ranch	7.Contemp	11.Mfg Dbl

Dwelling Units

Other Units

Stories		
1.1	4.1.5	7.
2.2	5.1.75	8.
3.3	6.2.5	9.

Exterior Walls		
0.	4.Asbestos	8.Concrete
1.Wood	5.Stucco	9.Other
2.Vin/Al	6.Brick	10.Wd Shgl
3.Compos.	7.Stone	11.Cement

Roof Surface		
1.Asphalt	4.Wood Sh	7.
2.Metal	5.Other	8.
3.Composit	6.	9.

SF Masonry Trim

OPEN-3-CUSTOM

OPEN-4-CUSTOM

Year Built

Year Remodeled

Foundation		
1.Concrete	4.Wood	7.
2.C Block	5.Slab	8.
3.Br/Stone	6.Piers	9.

Basement		
1.1/4 Bmt	4.Full Bmt	7.
2.1/2 Bmt	5.None	8.
3.3/4 Bmt	6.	9.None

Bsmt Gar # Cars

Wet Basement		
1.Dry	4.	7.
2.Damp	5.	8.
3.Wet	6.	9.

SF Bsmt Living

Fin Bsmt Grade

BASEMENT FLOOR

Heat Type **100%**		
0.	4.Steam	8.Fl/Wall
1.HWBB	5.FWA	9.No Heat
2.HWCI	6.GravWA	10.Rad/BB
3.H Pump	7.Electric	11.Monitor

Cool Type **0%**		
1.Refrig	4.W&C Air	7.
2.Evapor	5.Radheat	8.
3.H Pump	6.	9.None

Kitchen Style		
1.New/Remo	4.Obsolete	7.
2.Typical	5.	8.
3.Old Type	6.	9.None

Bath(s) Style		
1.New/Modr	4.Obsolete	7.
2.Typical	5.	8.
3.Old Type	6.	9.None

Rooms

Bedrooms

Full Baths

Half Baths

Addn Fixtures

Fireplaces

TRIO Software
A Division of Harris Computer Systems

Layout		
1.Typical	4.	7.
2.Inadeq	5.	8.
3.Horrid	6.	9.

Attic		
1.1/4 Fin	4.Full Fin	7.
2.1/2 Fin	5.Fl/Stair	8.
3.3/4 Fin	6.	9.None

Insulation		
1.Full	4.Minimal	7.
2.Heavy	5.Partial	8.
3.Capped	6.	9.None

Unfinished %

Grade & Factor		
1.E Grade	4.B Grade	7.
2.D Grade	5.A Grade	8.SC Grade
3.C Grade	6.AA Grade	9.Same

SQFT (Footprint)

Condition		
1.Poor	4.Avg	7.V G
2.Fair	5.Avg+	8.Exc
3.Avg-	6.Good	9.Same

Phys. % Good

Funct. % Good

Functional Code		
1.Incomp	4.	7.
2.O-Built	5.	8.Other
3.Damage	6.	9.None

Econ. % Good

Economic Code		
0.None	3.No Power	6.Bad Abut
1.Location	4.Generate	9.None
2.Encroach	5.SiteLimt	9.

Entrance Code **0**		
1.Interior	4.Vacant	7.
2.Refusal	5.Estimate	8.
3.Informed	6.	9.

Information Code **0**		
1.Owner	4.Agent	7.
2.Relative	5.Estimate	8.
3.Tenant	6.Other	9.

Date Inspected

Additions, Outbuildings & Improvements

Type	Year	Units	Grade	Cond	Phys.	Funct.	Sound Value
					%	%	
					%	%	
					%	%	
					%	%	
					%	%	
					%	%	
					%	%	
					%	%	
					%	%	
					%	%	

1.One Story Fram
2.Two Story Fram
3.Three Story Fr
4.1 & 1/2 Story
5.1 & 3/4 Story
6.2 & 1/2 Story
21.Open Frame Por
22.Encl Frame Por
23.Frame Garage
24.Frame Shed
25.Frame Bay Wind
26.1SFr Overhang
27.Unfin Basement
28.Unfinished Att
29.Finished Attic

Map Lot 013-056-ON | Account 1916 | Location 121 TOWNHOUSE ROAD | Card 1 Of 1 | 9/12/2023

BURDICK, ASHLEY
121 TOWNHOUSE ROAD
WHITEFIELD ME 04353

Property Data

Neighborhood **99 Whitefield**

Tree Growth Year **0**

X Coordinate **0**

Y Coordinate **0**

Zone/Land Use **11 Residential**

Secondary Zone

Topography

1.Level	4.Below St	7.
2.Rolling	5.Low	8.
3.Above St	6.Swampy	9.

Utilities

1.OutHouse	4.Dr Well	7.Cesspool
2.PblcWtr	5.Dug Well	8.LakeDraw
3.PblcSewr	6.Septic	9.None

Street

1.Paved	4.Proposed	7.
2.Semi Imp	5.Private	8.
3.Gravel	6.	9.None

0

0

Assessment Record

Year	Land	Buildings	Exempt	Total
2019	0	79,502	0	79,502
2020	0	79,502	0	79,502
2021	0	79,502	25,000	54,502
2022	0	79,502	24,500	55,002
2023	0	79,502	23,000	56,502
2024	0	79,502	19,000	60,502

Inspection Witnessed By:

X Date

No./Date	Description	Date Insp.

Notes:

'19- NEW DOUBLE WIDE ADD LAST YEAR TO ACCT #685 AS CARD #2; NOW REMOVED FROM THAT AND SET UP AS THIS NEW "ON" ACCT.

Sale Data

Sale Date

Price

Sale Type

1.Land	4.Mfg unit	7.
2.L & B	5.Other	8.
3.Building	6.	9.

Financing

1.Convent	4.Seller	7.
2.FHA/VA	5.Private	8.
3.Assumed	6.Cash	9.Unknown

Validity

1.Valid	4.Split	7.Changes
2.Related	5.Partial	8.Other
3.Distress	6.Exempt	9.

Verified

1.Buyer	4.Agent	7.Family
2.Seller	5.Pub Rec	8.Other
3.Lender	6.MLS	9.

Land Data

Front Foot	Type	Effective Frontage	Effective Depth	Influence Factor	Influence Code
11.Base 100fft				%	
12.Delta Triangle				%	
13.Nabla Triangle				%	
14.Sec 101to200ff				%	
15.FF 201+Over				%	
				%	
				%	
Square Foot		**Square Feet**			
16.Regular Lot				%	
17.Secondary Lot				%	
18.Excess land				%	
19.Condominium				%	
20.Miscellaneous				%	
				%	
				%	
Fract. Acre		**Acreage/Sites**			
21.Commercial Sit				%	
22.Base Lot				%	
23.A				%	
Acres				%	
24.B				%	
25.Lakefront Site				%	
26.D				%	
27.Secondary Lot				%	
28.Rear Land up t					
29.Rear Land 5-20					

Total Acreage 0.00

Influence Codes

1.Un-Buildable
2.Excess Frtg
3.Topography
4.Size/Shape
5.Access
6.Deed Restricti
7.OPEN SPACE
8.Code Restricti
9.Fract Share

Acres

30.Rear Land 20-5
31.Rear Land 50+
32.Tillable/Pastu
33.Frm/OpnBlue/Cr
34.Farm/Open Spac
35.Farm/Open Spac
36.Farm/Open Spac
37.Treegrowth SW
38.Treegrowth MW
39.Treegrowth HW
40.Wasteland/RP
41.G
42.Mobile Home Si
43.PublicWtr/Sept
44.PrivateWtr/Sep
45.Lot improvemen
46.Miscellaneous

Whitefield

Whitefield

Map Lot 013-056-ON | Account 1916 | Location 121 TOWNHOUSE ROAD | Card 1 Of 1 | 9/12/2023

Building Style **11**		
0.	4.Cape	8.Log
1.Conv.	5.Garrison	9.Other
2.Ranch	6.Split	10.Farnhou
3.R Ranch	7.Contemp	11.Mfg Dbl
Dwelling Units **1**		
Other Units **0**		
Stories **1 One Story**		
1.1	4.1.5	7.
2.2	5.1.75	8.
3.3	6.2.5	9.
Exterior Walls **2 Vinyl/Aluminum**		
0.	4.Asbestos	8.Concrete
1.Wood	5.Stucco	9.Other
2.Vin/Al	6.Brick	10.Wd Shgl
3.Compos.	7.Stone	11.Cement
Roof Surface **1 Asphalt Shingles**		
1.Asphalt	4.Wood Sh	7.
2.Metal	5.Other	8.
3.Composit	6.	9.
SF Masonry Trim **0**		
OPEN-3-CUSTOM **0**		
OPEN-4-CUSTOM **0**		
Year Built **2016**		
Year Remodeled **0**		
Foundation **5 Concrete Slab**		
1.Concrete	4.Wood	7.
2.C Block	5.Slab	8.
3.Br/Stone	6.Piers	9.
Basement **9 No Basement**		
1.1/4 Bmt	4.Full Bmt	7.
2.1/2 Bmt	5.None	8.
3.3/4 Bmt	6.	9.None
Bsmt Gar # Cars **0**		
Wet Basement **9 No Basement**		
1.Dry	4.	7.
2.Damp	5.	8.
3.Wet	6.	9.

SF Bsmt Living **0**		
Fin Bsmt Grade **0 0**		
BASEMENT FLOOR **0**		
Heat Type **100%** **5 Forced Warm Air**		
0.	4.Steam	8.Fl/Wall
1.HWBB	5.FWA	9.No Heat
2.HWCI	6.GravWA	10.Rad/BB
3.H Pump	7.Electric	11.Monitor
Cool Type **0%** **9 None**		
1.Refrig	4.W&C Air	7.
2.Evapor	5.Radheat	8.
3.H Pump	6.	9.None
Kitchen Style **2 Typical**		
1.New/Remo	4.Obsolete	7.
2.Typical	5.	8.
3.Old Type	6.	9.None
Bath(s) Style **2 Typical Bath(s)**		
1.New/Modr	4.Obsolete	7.
2.Typical	5.	8.
3.Old Type	6.	9.None
# Rooms **0**		
# Bedrooms **0**		
# Full Baths **2**		
# Half Baths **0**		
# Addn Fixtures **0**		
# Fireplaces **0**		

TRIO Software
A Division of Harris Computer Systems

Layout **1 Typical**		
1.Typical	4.	7.
2.Inadeq	5.	8.
3.Horrid	6.	9.
Attic **9 None**		
1.1/4 Fin	4.Full Fin	7.
2.1/2 Fin	5.Fl/Stair	8.
3.3/4 Fin	6.	9.None
Insulation **1 Full**		
1.Full	4.Minimal	7.
2.Heavy	5.Partial	8.
3.Capped	6.	9.None
Unfinished % **0%**		
Grade & Factor **3 Average 100%**		
1.E Grade	4.B Grade	7.
2.D Grade	5.A Grade	8.SC Grade
3.C Grade	6.AA Grade	9.Same
SQFT (Footprint) **1568**		
Condition **4 Average**		
1.Poor	4.Avg	7.V G
2.Fair	5.Avg+	8.Exc
3.Avg-	6.Good	9.Same
Phys. % Good **0%**		
Funct. % Good **100%**		
Functional Code **9 None**		
1.Incomp	4.	7.
2.O-Built	5.	8.Other
3.Damage	6.	9.None
Econ. % Good **100%**		
Economic Code **None**		
0.None	3.No Power	6.Bad Abut
1.Location	4.Generate	9.None
2.Encroach	5.SiteLimt	9.
Entrance Code **0**		
1.Interior	4.Vacant	7.
2.Refusal	5.Estimate	8.
3.Informed	6.	9.
Information Code **0**		
1.Owner	4.Agent	7.
2.Relative	5.Estimate	8.
3.Tenant	6.Other	9.

Date Inspected

Additions, Outbuildings & Improvements

Type	Year	Units	Grade	Cond	Phys.	Funct.	Sound Value
22 Encl Frame Porch	2018	120	3 100	4	0 %	100 %	
409 Concrete Pad	2018	120	3 100	4	0 %	100 %	
409 Concrete Pad	2018	1568	3 100	4	0 %	100 %	
					%	%	
					%	%	
					%	%	
					%	%	
					%	%	
					%	%	
					%	%	

1.One Story Fram
2.Two Story Fram
3.Three Story Fr
4.1 & 1/2 Story
5.1 & 3/4 Story
6.2 & 1/2 Story
21.Open Frame Por
22.Encl Frame Por
23.Frame Garage
24.Frame Shed
25.Frame Bay Wind
26.1SFr Overhang
27.Unfin Basement
28.Unfinished Att
29.Finished Attic

Map Lot 008-034 | Account 144 | Location STEARNS BROOK LANE | Card 1 Of 1 | 9/12/2023

BURGE, ROBERT
33 WYMAN ROAD
LEXINGTON MA 02420

B4723P302

Previous Owner
POLAND LLOYD L
144 MAIN STREET

MADISON ME 14950
Sale Date: 10/17/2013

Previous Owner
T.R. DILLON LOGGING, INC
STEVENS ALAN C.
144 MAIN STREET
MADISON ME 14950
Sale Date: 10/03/2013

Previous Owner
FOURNIER PAUL W.
18 CORGI LANE

W. BATH ME 04530
Sale Date: 12/29/2012

Inspection Witnessed By:

X Date

No./Date	Description	Date Insp.

Notes:

Whitefield

Property Data

Neighborhood	**1 Whitefield**		
Tree Growth Year	**2013**		
X Coordinate		**0**	
Y Coordinate		**0**	
Zone/Land Use	**11 Residential**		
Secondary Zone			
Topography	**2 Rolling**		
	1.Level	4.Below St	7.
	2.Rolling	5.Low	8.
	3.Above St	6.Swampy	9.
Utilities	**9 None**	**9 None**	
	1.OutHouse	4.Dr Well	7.Cesspool
	2.PblcWtr	5.Dug Well	8.LakeDraw
	3.PblcSewr	6.Septic	9.None
Street	**3 Gravel**		
	1.Paved	4.Proposed	7.
	2.Semi Imp	5.Private	8.
	3.Gravel	6.	9.None
			0
			0

Sale Data

Sale Date			**10/17/2013**
Price			**220,000**
Sale Type	**1 Land Only**		
	1.Land	4.Mfg unit	7.
	2.L & B	5.Other	8.
	3.Building	6.	9.
Financing	**9 Unknown**		
	1.Convent	4.Seller	7.
	2.FHA/VA	5.Private	8.
	3.Assumed	6.Cash	9.Unknown
Validity	**4 Split/Assemblage**		
	1.Valid	4.Split	7.Changes
	2.Related	5.Partial	8.Other
	3.Distress	6.Exempt	9.
Verified	**5 Public Record**		
	1.Buyer	4.Agent	7.Family
	2.Seller	5.Pub Rec	8.Other
	3.Lender	6.MLS	9.

Assessment Record

Year	Land	Buildings	Exempt	Total
2011	9,100	0	0	9,100
2012	7,300	0	0	7,300
2013	12,600	0	0	12,600
2014	12,600	0	0	12,600
2015	3,226	0	0	3,226
2016	3,270	0	0	3,270
2017	4,513	0	0	4,513
2018	4,744	0	0	4,744
2019	4,788	0	0	4,788
2020	4,656	0	0	4,656
2021	4,667	0	0	4,667
2022	4,353	0	0	4,353
2023	4,194	0	0	4,194
2024	4,557	0	0	4,557

Land Data

Front Foot	Type	Effective Frontage	Effective Depth	Influence Factor	Influence Code
11.Base 100fft				%	
12.Delta Triangle				%	
13.Nabla Triangle				%	
14.Sec 101to200ff				%	
15.FF 201+Over				%	
				%	
				%	
Square Foot		**Square Feet**			
16.Regular Lot				%	
17.Secondary Lot				%	
18.Excess land				%	
19.Condominium				%	
20.Miscellaneous				%	
				%	
				%	
Fract. Acre		**Acreage/Sites**			
21.Commercial Sit	38	11.00		100 %	0
22.Base Lot	40	3.00		100 %	0
23.A				%	
Acres				%	
24.B				%	
25.Lakefront Site				%	
26.D				%	
27.Secondary Lot				%	
28.Rear Land up t				%	
29.Rear Land 5-20				%	

Total Acreage 14.00

Influence Codes

1.Un-Buildable
2.Excess Frtg
3.Topography
4.Size/Shape
5.Access
6.Deed Restricti
7.OPEN SPACE
8.Code Restricti
9.Fract Share
Acres
30.Rear Land 20-5
31.Rear Land 50+
32.Tillable/Pastu
33.Frm/OpnBlue/Cr
34.Farm/Open Spac
35.Farm/Open Spac
36.Farm/Open Spac
37.Treegrowth SW
38.Treegrowth MW
39.Treegrowth HW
40.Wasteland/RP
41.G
42.Mobile Home Si
43.PublicWtr/Sept
44.PrivateWtr/Sep
45.Lot improvemen
46.Miscellaneous

Whitefield

Map Lot 008-034 | Account 144 | Location STEARNS BROOK LANE | Card 1 Of 1 | 9/12/2023

Building Style **0**		
0.	4.Cape	8.Log
1.Conv.	5.Garrison	9.Other
2.Ranch	6.Split	10.Farnhou
3.R Ranch	7.Contemp	11.Mfg Dbl
Dwelling Units **0**		
Other Units **0**		
Stories **0**		
1.1	4.1.5	7.
2.2	5.1.75	8.
3.3	6.2.5	9.
Exterior Walls **0**		
0.	4.Asbestos	8.Concrete
1.Wood	5.Stucco	9.Other
2.Vin/Al	6.Brick	10.Wd Shgl
3.Compos.	7.Stone	11.Cement
Roof Surface **0**		
1.Asphalt	4.Wood Sh	7.
2.Metal	5.Other	8.
3.Composit	6.	9.
SF Masonry Trim **0**		
OPEN-3-CUSTOM **0**		
OPEN-4-CUSTOM **0**		
Year Built **0**		
Year Remodeled **0**		
Foundation **0**		
1.Concrete	4.Wood	7.
2.C Block	5.Slab	8.
3.Br/Stone	6.Piers	9.
Basement **0**		
1.1/4 Bmt	4.Full Bmt	7.
2.1/2 Bmt	5.None	8.
3.3/4 Bmt	6.	9.None
Bsmt Gar # Cars **0**		
Wet Basement **0**		
1.Dry	4.	7.
2.Damp	5.	8.
3.Wet	6.	9.

SF Bsmt Living **0**		
Fin Bsmt Grade **0 0**		
BASEMENT FLOOR **0**		
Heat Type **100%** **0**		
0.	4.Steam	8.Fl/Wall
1.HWBB	5.FWA	9.No Heat
2.HWCI	6.GravWA	10.Rad/BB
3.H Pump	7.Electric	11.Monitor
Cool Type **0%** **9 None**		
1.Refrig	4.W&C Air	7.
2.Evapor	5.Radheat	8.
3.H Pump	6.	9.None
Kitchen Style **0**		
1.New/Remo	4.Obsolete	7.
2.Typical	5.	8.
3.Old Type	6.	9.None
Bath(s) Style **0**		
1.New/Modr	4.Obsolete	7.
2.Typical	5.	8.
3.Old Type	6.	9.None
# Rooms **0**		
# Bedrooms **0**		
# Full Baths **0**		
# Half Baths **0**		
# Addn Fixtures **0**		
# Fireplaces **0**		

TRIO Software
A Division of Harris Computer Systems

Layout **0**		
1.Typical	4.	7.
2.Inadeq	5.	8.
3.Horrid	6.	9.
Attic **0**		
1.1/4 Fin	4.Full Fin	7.
2.1/2 Fin	5.Fl/Stair	8.
3.3/4 Fin	6.	9.None
Insulation **0**		
1.Full	4.Minimal	7.
2.Heavy	5.Partial	8.
3.Capped	6.	9.None
Unfinished % **0%**		
Grade & Factor **0 0%**		
1.E Grade	4.B Grade	7.
2.D Grade	5.A Grade	8.SC Grade
3.C Grade	6.AA Grade	9.Same
SQFT (Footprint) **0**		
Condition **0**		
1.Poor	4.Avg	7.V G
2.Fair	5.Avg+	8.Exc
3.Avg-	6.Good	9.Same
Phys. % Good **0%**		
Funct. % Good **100%**		
Functional Code **9 None**		
1.Incomp	4.	7.
2.O-Built	5.	8.Other
3.Damage	6.	9.None
Econ. % Good **100%**		
Economic Code **None**		
0.None	3.No Power	6.Bad Abut
1.Location	4.Generate	9.None
2.Encroach	5.SiteLimt	9.
Entrance Code **0**		
1.Interior	4.Vacant	7.
2.Refusal	5.Estimate	8.
3.Informed	6.	9.
Information Code **0**		
1.Owner	4.Agent	7.
2.Relative	5.Estimate	8.
3.Tenant	6.Other	9.

Date Inspected

Additions, Outbuildings & Improvements

Type	Year	Units	Grade	Cond	Phys.	Funct.	Sound Value
					%	%	
					%	%	
					%	%	
					%	%	
					%	%	
					%	%	
					%	%	
					%	%	
					%	%	
					%	%	

1.One Story Fram
2.Two Story Fram
3.Three Story Fr
4.1 & 1/2 Story
5.1 & 3/4 Story
6.2 & 1/2 Story
21.Open Frame Por
22.Encl Frame Por
23.Frame Garage
24.Frame Shed
25.Frame Bay Wind
26.1SFr Overhang
27.Unfin Basement
28.Unfinished Att
29.Finished Attic

Map Lot 008-030 | Account 258 | Location STEARNS BROOK LANE | Card 1 Of 1 | 9/12/2023

BURGE, ROBERT
33 WYMAN ROAD
LEXINGTON MA 02420

B4723P302

Previous Owner
POLAND LLOYD L.
144 MAIN STREET

MADISON ME 04950
Sale Date: 10/17/2014

Previous Owner
T.R. DILLON LOGGING, INC
STEVENS ALAN C.
144 MAIN STREET
MADISON ME 04950
Sale Date: 10/03/2013

Previous Owner
FOURNIER PAUL W. & MARY L.
18 CORGI LANE

WEST BATH ME 04530
Sale Date: 12/29/2012

Inspection Witnessed By:

X Date

No./Date	Description	Date Insp.

Notes:

Whitefield

Property Data

Neighborhood **1 Whitefield**

Tree Growth Year **2013**

X Coordinate **0**

Y Coordinate **0**

Zone/Land Use **11 Residential**

Secondary Zone

Topography **2 Rolling**

1.Level 4.Below St 7.
2.Rolling 5.Low 8.
3.Above St 6.Swampy 9.

Utilities **9 None** **9 None**

1.OutHouse 4.Dr Well 7.Cesspool
2.PblcWtr 5.Dug Well 8.LakeDraw
3.PblcSewr 6.Septic 9.None

Street **3 Gravel**

1.Paved 4.Proposed 7.
2.Semi Imp 5.Private 8.
3.Gravel 6. 9.None

0

0

Sale Data

Sale Date **10/17/2013**

Price **220,000**

Sale Type **1 Land Only**

1.Land 4.Mfg unit 7.
2.L & B 5.Other 8.
3.Building 6. 9.

Financing **9 Unknown**

1.Convent 4.Seller 7.
2.FHA/VA 5.Private 8.
3.Assumed 6.Cash 9.Unknown

Validity **4 Split/Assemblage**

1.Valid 4.Split 7.Changes
2.Related 5.Partial 8.Other
3.Distress 6.Exempt 9.

Verified **5 Public Record**

1.Buyer 4.Agent 7.Family
2.Seller 5.Pub Rec 8.Other
3.Lender 6.MLS 9.

Assessment Record

Year	Land	Buildings	Exempt	Total
2011	16,458	0	0	16,458
2012	5,500	0	0	5,500
2013	11,000	0	0	11,000
2014	11,000	0	0	11,000
2015	3,762	0	0	3,762
2016	3,790	0	0	3,790
2017	4,581	0	0	4,581
2018	4,728	0	0	4,728
2019	4,756	0	0	4,756
2020	4,672	0	0	4,672
2021	4,679	0	0	4,679
2022	4,479	0	0	4,479
2023	4,378	0	0	4,378
2024	4,609	0	0	4,609

Land Data

Front Foot	Type	Effective Frontage	Effective Depth	Influence Factor	Influence Code
11.Base 100fft				%	
12.Delta Triangle				%	
13.Nabla Triangle				%	
14.Sec 101to200ff				%	
15.FF 201+Over				%	
				%	
				%	
Square Foot		**Square Feet**			
16.Regular Lot				%	
17.Secondary Lot				%	
18.Excess land				%	
19.Condominium				%	
20.Miscellaneous				%	
				%	
				%	
Fract. Acre		**Acreage/Sites**			
21.Commercial Sit	38	7.00		100 %	0
22.Base Lot	40	19.00		100 %	0
23.A				%	
Acres				%	
24.B				%	
25.Lakefront Site				%	
26.D				%	
27.Secondary Lot				%	
28.Rear Land up t					
29.Rear Land 5-20					

Total Acreage 26.00

Influence Codes

1.Un-Buildable
2.Excess Frtg
3.Topography
4.Size/Shape
5.Access
6.Deed Restricti
7.OPEN SPACE
8.Code Restricti
9.Fract Share
Acres
30.Rear Land 20-5
31.Rear Land 50+
32.Tillable/Pastu
33.Frm/OpnBlue/Cr
34.Farm/Open Spac
35.Farm/Open Spac
36.Farm/Open Spac
37.Treegrowth SW
38.Treegrowth MW
39.Treegrowth HW
40.Wasteland/RP
41.G
42.Mobile Home Si
43.PublicWtr/Sept
44.PrivateWtr/Sep
45.Lot improvemen
46.Miscellaneous

Whitefield

Map Lot 008-030 | Account 258 | Location STEARNS BROOK LANE | Card 1 Of 1 | 9/12/2023

Building Style		
0.	4.Cape	8.Log
1.Conv.	5.Garrison	9.Other
2.Ranch	6.Split	10.Farnhou
3.R Ranch	7.Contemp	11.Mfg Dbl

Dwelling Units
Other Units

Stories		
1.1	4.1.5	7.
2.2	5.1.75	8.
3.3	6.2.5	9.

Exterior Walls		
0.	4.Asbestos	8.Concrete
1.Wood	5.Stucco	9.Other
2.Vin/Al	6.Brick	10.Wd Shgl
3.Compos.	7.Stone	11.Cement

Roof Surface		
1.Asphalt	4.Wood Sh	7.
2.Metal	5.Other	8.
3.Composit	6.	9.

SF Masonry Trim
OPEN-3-CUSTOM
OPEN-4-CUSTOM
Year Built
Year Remodeled

Foundation		
1.Concrete	4.Wood	7.
2.C Block	5.Slab	8.
3.Br/Stone	6.Piers	9.

Basement		
1.1/4 Bmt	4.Full Bmt	7.
2.1/2 Bmt	5.None	8.
3.3/4 Bmt	6.	9.None

Bsmt Gar # Cars

Wet Basement		
1.Dry	4.	7.
2.Damp	5.	8.
3.Wet	6.	9.

SF Bsmt Living
Fin Bsmt Grade
BASEMENT FLOOR

Heat Type **100%**		
0.	4.Steam	8.Fl/Wall
1.HWBB	5.FWA	9.No Heat
2.HWCI	6.GravWA	10.Rad/BB
3.H Pump	7.Electric	11.Monitor

Cool Type **0%**		
1.Refrig	4.W&C Air	7.
2.Evapor	5.Radheat	8.
3.H Pump	6.	9.None

Kitchen Style		
1.New/Remo	4.Obsolete	7.
2.Typical	5.	8.
3.Old Type	6.	9.None

Bath(s) Style		
1.New/Modr	4.Obsolete	7.
2.Typical	5.	8.
3.Old Type	6.	9.None

Rooms
Bedrooms
Full Baths
Half Baths
Addn Fixtures
Fireplaces

TRIO Software
A Division of Harris Computer Systems

Layout		
1.Typical	4.	7.
2.Inadeq	5.	8.
3.Horrid	6.	9.

Attic		
1.1/4 Fin	4.Full Fin	7.
2.1/2 Fin	5.Fl/Stair	8.
3.3/4 Fin	6.	9.None

Insulation		
1.Full	4.Minimal	7.
2.Heavy	5.Partial	8.
3.Capped	6.	9.None

Unfinished %

Grade & Factor		
1.E Grade	4.B Grade	7.
2.D Grade	5.A Grade	8.SC Grade
3.C Grade	6.AA Grade	9.Same

SQFT (Footprint)

Condition		
1.Poor	4.Avg	7.V G
2.Fair	5.Avg+	8.Exc
3.Avg-	6.Good	9.Same

Phys. % Good
Funct. % Good

Functional Code		
1.Incomp	4.	7.
2.O-Built	5.	8.Other
3.Damage	6.	9.None

Econ. % Good

Economic Code		
0.None	3.No Power	6.Bad Abut
1.Location	4.Generate	9.None
2.Encroach	5.SiteLimt	9.

Entrance Code **0**		
1.Interior	4.Vacant	7.
2.Refusal	5.Estimate	8.
3.Informed	6.	9.

Information Code **0**		
1.Owner	4.Agent	7.
2.Relative	5.Estimate	8.
3.Tenant	6.Other	9.

Date Inspected

Additions, Outbuildings & Improvements

Type	Year	Units	Grade	Cond	Phys.	Funct.	Sound Value
					%	%	
					%	%	
					%	%	
					%	%	
					%	%	
					%	%	
					%	%	
					%	%	
					%	%	
					%	%	

1.One Story Fram
2.Two Story Fram
3.Three Story Fr
4.1 & 1/2 Story
5.1 & 3/4 Story
6.2 & 1/2 Story
21.Open Frame Por
22.Encl Frame Por
23.Frame Garage
24.Frame Shed
25.Frame Bay Wind
26.1SFr Overhang
27.Unfin Basement
28.Unfinished Att
29.Finished Attic

Map Lot 008-032 | Account 371 | Location STEARNS BROOK LANE | Card 1 Of 1 | 9/12/2023

BURGE, ROBERT
33 WYMAN ROAD
LEXINGTON MA 02420

B4723P302

Previous Owner
POLAND LLOYD L
144 MAIN STREET

MADISON ME 04950
Sale Date: 10/17/2013

Previous Owner
T.R. DILLON LOGGING, INC
STEVENS ALAN C.
144 MAIN STREET
MADISON ME 04950
Sale Date: 10/03/2013

Previous Owner
FOURNIER MARY L.
18 CORGI LANE

WEST BATH ME 04530
Sale Date: 12/29/2012

Inspection Witnessed By:

X Date

No./Date	Description	Date Insp.

Notes:

Whitefield

Property Data

Neighborhood	**1 Whitefield**	
Tree Growth Year	**2013**	
X Coordinate		**0**
Y Coordinate		**0**
Zone/Land Use	**11 Residential**	
Secondary Zone		
Topography	**2 Rolling**	**9**

1.Level	4.Below St	7.
2.Rolling	5.Low	8.
3.Above St	6.Swampy	9.

Utilities	**9 None**	**9 None**

1.OutHouse	4.Dr Well	7.Cesspool
2.PblcWtr	5.Dug Well	8.LakeDraw
3.PblcSewr	6.Septic	9.None

Street	**3 Gravel**	

1.Paved	4.Proposed	7.
2.Semi Imp	5.Private	8.
3.Gravel	6.	9.None

0

0

Sale Data

Sale Date	**10/17/2013**
Price	**220,000**
Sale Type	**1 Land Only**

1.Land	4.Mfg unit	7.
2.L & B	5.Other	8.
3.Building	6.	9.

Financing	**9 Unknown**	

1.Convent	4.Seller	7.
2.FHA/VA	5.Private	8.
3.Assumed	6.Cash	9.Unknown

Validity	**4 Split/Assemblage**	

1.Valid	4.Split	7.Changes
2.Related	5.Partial	8.Other
3.Distress	6.Exempt	9.

Verified	**5 Public Record**	

1.Buyer	4.Agent	7.Family
2.Seller	5.Pub Rec	8.Other
3.Lender	6.MLS	9.

Assessment Record

Year	Land	Buildings	Exempt	Total
2011	169,000	0	0	169,000
2012	108,850	0	0	108,850
2013	104,500	0	0	104,500
2014	104,500	0	0	104,500
2015	64,582	0	0	64,582
2016	65,490	0	0	65,490
2017	91,141	0	0	91,141
2018	95,908	0	0	95,908
2019	96,816	0	0	96,816
2020	94,092	0	0	94,092
2021	94,319	0	0	94,319
2022	87,845	0	0	87,845
2023	84,558	0	0	84,558
2024	92,049	0	0	92,049

Land Data

Front Foot	Type	Effective Frontage	Effective Depth	Influence Factor	Influence Code
11.Base 100fft				%	
12.Delta Triangle				%	
13.Nabla Triangle				%	
14.Sec 101to200ff				%	
15.FF 201+Over				%	
				%	
				%	
Square Foot		**Square Feet**			
16.Regular Lot				%	
17.Secondary Lot				%	
18.Excess land				%	
19.Condominium				%	
20.Miscellaneous				%	
				%	
				%	
Fract. Acre		**Acreage/Sites**			
21.Commercial Sit	38	227.00		100 %	0
22.Base Lot	40	42.00		100 %	0
23.A				%	
Acres				%	
24.B				%	
25.Lakefront Site				%	
26.D				%	
27.Secondary Lot				%	
28.Rear Land up t				%	
29.Rear Land 5-20				%	

Total Acreage 269.00

Influence Codes

1.Un-Buildable
2.Excess Frtg
3.Topography
4.Size/Shape
5.Access
6.Deed Restricti
7.OPEN SPACE
8.Code Restricti
9.Fract Share
Acres
30.Rear Land 20-5
31.Rear Land 50+
32.Tillable/Pastu
33.Frm/OpnBlue/Cr
34.Farm/Open Spac
35.Farm/Open Spac
36.Farm/Open Spac
37.Treegrowth SW
38.Treegrowth MW
39.Treegrowth HW
40.Wasteland/RP
41.G
42.Mobile Home Si
43.PublicWtr/Sept
44.PrivateWtr/Sep
45.Lot improvemen
46.Miscellaneous

Whitefield

Map Lot 008-032 | Account 371 | Location STEARNS BROOK LANE | Card 1 Of 1 | 9/12/2023

Building Style		
0.	4.Cape	8.Log
1.Conv.	5.Garrison	9.Other
2.Ranch	6.Split	10.Farnhou
3.R Ranch	7.Contemp	11.Mfg Dbl

Dwelling Units

Other Units

Stories		
1.1	4.1.5	7.
2.2	5.1.75	8.
3.3	6.2.5	9.

Exterior Walls		
0.	4.Asbestos	8.Concrete
1.Wood	5.Stucco	9.Other
2.Vin/Al	6.Brick	10.Wd Shgl
3.Compos.	7.Stone	11.Cement

Roof Surface		
1.Asphalt	4.Wood Sh	7.
2.Metal	5.Other	8.
3.Composit	6.	9.

SF Masonry Trim

OPEN-3-CUSTOM

OPEN-4-CUSTOM

Year Built

Year Remodeled

Foundation		
1.Concrete	4.Wood	7.
2.C Block	5.Slab	8.
3.Br/Stone	6.Piers	9.

Basement		
1.1/4 Bmt	4.Full Bmt	7.
2.1/2 Bmt	5.None	8.
3.3/4 Bmt	6.	9.None

Bsmt Gar # Cars

Wet Basement		
1.Dry	4.	7.
2.Damp	5.	8.
3.Wet	6.	9.

SF Bsmt Living

Fin Bsmt Grade

BASEMENT FLOOR

Heat Type **100%**		
0.	4.Steam	8.Fl/Wall
1.HWBB	5.FWA	9.No Heat
2.HWCI	6.GravWA	10.Rad/BB
3.H Pump	7.Electric	11.Monitor

Cool Type **0%**		
1.Refrig	4.W&C Air	7.
2.Evapor	5.Radheat	8.
3.H Pump	6.	9.None

Kitchen Style		
1.New/Remo	4.Obsolete	7.
2.Typical	5.	8.
3.Old Type	6.	9.None

Bath(s) Style		
1.New/Modr	4.Obsolete	7.
2.Typical	5.	8.
3.Old Type	6.	9.None

Rooms

Bedrooms

Full Baths

Half Baths

Addn Fixtures

Fireplaces

TRIO Software
A Division of Harris Computer Systems

Layout		
1.Typical	4.	7.
2.Inadeq	5.	8.
3.Horrid	6.	9.

Attic		
1.1/4 Fin	4.Full Fin	7.
2.1/2 Fin	5.Fl/Stair	8.
3.3/4 Fin	6.	9.None

Insulation		
1.Full	4.Minimal	7.
2.Heavy	5.Partial	8.
3.Capped	6.	9.None

Unfinished %

Grade & Factor		
1.E Grade	4.B Grade	7.
2.D Grade	5.A Grade	8.SC Grade
3.C Grade	6.AA Grade	9.Same

SQFT (Footprint)

Condition		
1.Poor	4.Avg	7.V G
2.Fair	5.Avg+	8.Exc
3.Avg-	6.Good	9.Same

Phys. % Good

Funct. % Good

Functional Code		
1.Incomp	4.	7.
2.O-Built	5.	8.Other
3.Damage	6.	9.None

Econ. % Good

Economic Code		
0.None	3.No Power	6.Bad Abut
1.Location	4.Generate	9.None
2.Encroach	5.SiteLimt	9.

Entrance Code **0**		
1.Interior	4.Vacant	7.
2.Refusal	5.Estimate	8.
3.Informed	6.	9.

Information Code **0**		
1.Owner	4.Agent	7.
2.Relative	5.Estimate	8.
3.Tenant	6.Other	9.

Date Inspected

Additions, Outbuildings & Improvements

Type	Year	Units	Grade	Cond	Phys.	Funct.	Sound Value
					%	%	
					%	%	
					%	%	
					%	%	
					%	%	
					%	%	
					%	%	
					%	%	
					%	%	
					%	%	

1.One Story Fram
2.Two Story Fram
3.Three Story Fr
4.1 & 1/2 Story
5.1 & 3/4 Story
6.2 & 1/2 Story
21.Open Frame Por
22.Encl Frame Por
23.Frame Garage
24.Frame Shed
25.Frame Bay Wind
26.1SFr Overhang
27.Unfin Basement
28.Unfinished Att
29.Finished Attic

Map Lot 008-031 | Account 653 | Location STEARNS BROOK LANE | Card 1 Of 1 | 9/12/2023

BURGE, ROBERT
33 WYMAN ROAD
LEXINGTON MA 02420

B4723P302

Previous Owner
POLAND LLOYD L
144 MAIN STREET

MADISON ME 04950
Sale Date: 10/17/2013

Previous Owner
T.R. DILLON LOGGING, INC
STEVENS ALAN C.
144 MAIN STREET
MADISON ME 04950
Sale Date: 10/03/2013

Previous Owner
FOURNIER PAUL W. & MARY L.
18 CORGI LANE

WEST BATH ME 04530
Sale Date: 12/29/2012

Inspection Witnessed By:

X Date

No./Date	Description	Date Insp.

Notes:

Whitefield

Property Data

Neighborhood **1 Whitefield**

Tree Growth Year **2013**

X Coordinate **0**

Y Coordinate **0**

Zone/Land Use **11 Residential**

Secondary Zone

Topography **2 Rolling** **9**

1.Level 4.Below St 7.
2.Rolling 5.Low 8.
3.Above St 6.Swampy 9.

Utilities **9 None** **9 None**

1.OutHouse 4.Dr Well 7.Cesspool
2.PblcWtr 5.Dug Well 8.LakeDraw
3.PblcSewr 6.Septic 9.None

Street **3 Gravel**

1.Paved 4.Proposed 7.
2.Semi Imp 5.Private 8.
3.Gravel 6. 9.None

0

0

Sale Data

Sale Date **10/17/2013**

Price **220,000**

Sale Type **1 Land Only**

1.Land 4.Mfg unit 7.
2.L & B 5.Other 8.
3.Building 6. 9.

Financing **9 Unknown**

1.Convent 4.Seller 7.
2.FHA/VA 5.Private 8.
3.Assumed 6.Cash 9.Unknown

Validity **4 Split/Assemblage**

1.Valid 4.Split 7.Changes
2.Related 5.Partial 8.Other
3.Distress 6.Exempt 9.

Verified **5 Public Record**

1.Buyer 4.Agent 7.Family
2.Seller 5.Pub Rec 8.Other
3.Lender 6.MLS 9.

Assessment Record

Year	Land	Buildings	Exempt	Total
2011	18,200	0	0	18,200
2012	6,500	0	0	6,500
2013	12,000	0	0	12,000
2014	12,000	0	0	12,000
2015	3,694	0	0	3,694
2016	3,730	0	0	3,730
2017	4,747	0	0	4,747
2018	4,936	0	0	4,936
2019	4,972	0	0	4,972
2020	4,864	0	0	4,864
2021	4,873	0	0	4,873
2022	4,616	0	0	4,616
2023	4,486	0	0	4,486
2024	4,783	0	0	4,783

Land Data

Front Foot	Type	Effective Frontage	Effective Depth	Influence Factor	Influence Code
11.Base 100fft				%	
12.Delta Triangle				%	
13.Nabla Triangle				%	
14.Sec 101to200ff				%	
15.FF 201+Over				%	
				%	
				%	
Square Foot		**Square Feet**			
16.Regular Lot				%	
17.Secondary Lot				%	
18.Excess land				%	
19.Condominium				%	
20.Miscellaneous				%	
				%	
				%	
Fract. Acre		**Acreage/Sites**			
21.Commercial Sit	38	9.00		100 %	0
22.Base Lot	40	13.00		100 %	0
23.A				%	
Acres				%	
24.B				%	
25.Lakefront Site				%	
26.D				%	
27.Secondary Lot				%	
28.Rear Land up t					
29.Rear Land 5-20					

Total Acreage 22.00

Influence Codes

1.Un-Buildable
2.Excess Frtg
3.Topography
4.Size/Shape
5.Access
6.Deed Restricti
7.OPEN SPACE
8.Code Restricti
9.Fract Share

Acres

30.Rear Land 20-5
31.Rear Land 50+
32.Tillable/Pastu
33.Frm/OpnBlue/Cr
34.Farm/Open Spac
35.Farm/Open Spac
36.Farm/Open Spac
37.Treegrowth SW
38.Treegrowth MW
39.Treegrowth HW
40.Wasteland/RP
41.G
42.Mobile Home Si
43.PublicWtr/Sept
44.PrivateWtr/Sep
45.Lot improvemen
46.Miscellaneous

Whitefield

Map Lot 008-031 | Account 653 | Location STEARNS BROOK LANE | Card 1 Of 1 | 9/12/2023

Building Style		
0.	4.Cape	8.Log
1.Conv.	5.Garrison	9.Other
2.Ranch	6.Split	10.Farnhou
3.R Ranch	7.Contemp	11.Mfg Dbl

Dwelling Units
Other Units

Stories		
1.1	4.1.5	7.
2.2	5.1.75	8.
3.3	6.2.5	9.

Exterior Walls		
0.	4.Asbestos	8.Concrete
1.Wood	5.Stucco	9.Other
2.Vin/Al	6.Brick	10.Wd Shgl
3.Compos.	7.Stone	11.Cement

Roof Surface		
1.Asphalt	4.Wood Sh	7.
2.Metal	5.Other	8.
3.Composit	6.	9.

SF Masonry Trim
OPEN-3-CUSTOM
OPEN-4-CUSTOM
Year Built
Year Remodeled

Foundation		
1.Concrete	4.Wood	7.
2.C Block	5.Slab	8.
3.Br/Stone	6.Piers	9.

Basement		
1.1/4 Bmt	4.Full Bmt	7.
2.1/2 Bmt	5.None	8.
3.3/4 Bmt	6.	9.None

Bsmt Gar # Cars

Wet Basement		
1.Dry	4.	7.
2.Damp	5.	8.
3.Wet	6.	9.

SF Bsmt Living
Fin Bsmt Grade
BASEMENT FLOOR

Heat Type **100%**		
0.	4.Steam	8.Fl/Wall
1.HWBB	5.FWA	9.No Heat
2.HWCI	6.GravWA	10.Rad/BB
3.H Pump	7.Electric	11.Monitor

Cool Type **0%**		
1.Refrig	4.W&C Air	7.
2.Evapor	5.Radheat	8.
3.H Pump	6.	9.None

Kitchen Style		
1.New/Remo	4.Obsolete	7.
2.Typical	5.	8.
3.Old Type	6.	9.None

Bath(s) Style		
1.New/Modr	4.Obsolete	7.
2.Typical	5.	8.
3.Old Type	6.	9.None

Rooms
Bedrooms
Full Baths
Half Baths
Addn Fixtures
Fireplaces

TRIO Software
A Division of Harris Computer Systems

Layout		
1.Typical	4.	7.
2.Inadeq	5.	8.
3.Horrid	6.	9.

Attic		
1.1/4 Fin	4.Full Fin	7.
2.1/2 Fin	5.Fl/Stair	8.
3.3/4 Fin	6.	9.None

Insulation		
1.Full	4.Minimal	7.
2.Heavy	5.Partial	8.
3.Capped	6.	9.None

Unfinished %

Grade & Factor		
1.E Grade	4.B Grade	7.
2.D Grade	5.A Grade	8.SC Grade
3.C Grade	6.AA Grade	9.Same

SQFT (Footprint)

Condition		
1.Poor	4.Avg	7.V G
2.Fair	5.Avg+	8.Exc
3.Avg-	6.Good	9.Same

Phys. % Good
Funct. % Good

Functional Code		
1.Incomp	4.	7.
2.O-Built	5.	8.Other
3.Damage	6.	9.None

Econ. % Good

Economic Code		
0.None	3.No Power	6.Bad Abut
1.Location	4.Generate	9.None
2.Encroach	5.SiteLimt	9.

Entrance Code **0**		
1.Interior	4.Vacant	7.
2.Refusal	5.Estimate	8.
3.Informed	6.	9.

Information Code **0**		
1.Owner	4.Agent	7.
2.Relative	5.Estimate	8.
3.Tenant	6.Other	9.

Date Inspected

Additions, Outbuildings & Improvements

Type	Year	Units	Grade	Cond	Phys.	Funct.	Sound Value
					%	%	
					%	%	
					%	%	
					%	%	
					%	%	
					%	%	
					%	%	
					%	%	
					%	%	
					%	%	

1.One Story Fram
2.Two Story Fram
3.Three Story Fr
4.1 & 1/2 Story
5.1 & 3/4 Story
6.2 & 1/2 Story
21.Open Frame Por
22.Encl Frame Por
23.Frame Garage
24.Frame Shed
25.Frame Bay Wind
26.1SFr Overhang
27.Unfin Basement
28.Unfinished Att
29.Finished Attic

Map Lot 008-035 | Account 1405 | Location JEFFERSON TOWN LINE | Card 1 Of 1 | 9/12/2023

BURGE, ROBERT
33 WYMAN ROAD
LEXINGTON MA 02420

B4723P302

Previous Owner
POLAND LLOYD L
144 MAIN STREET

MADISON ME 04950
Sale Date: 10/17/2013

Previous Owner
T.R. DILLON LOGGING, INC
STEVENS ALAN C.
144 MAIN STREET
MADISON ME 04950
Sale Date: 10/03/2013

Previous Owner
FOURNIER MARY L.
18 CORGI LANE

WEST BATH ME 04530
Sale Date: 12/29/2012

Inspection Witnessed By:

X Date

No./Date	Description	Date Insp.

Notes:

Whitefield

Property Data

Neighborhood	**1 Whitefield**
Tree Growth Year	**2013**
X Coordinate	**0**
Y Coordinate	**0**
Zone/Land Use	**11 Residential**
Secondary Zone	
Topography	**2 Rolling**

1.Level	4.Below St	7.
2.Rolling	5.Low	8.
3.Above St	6.Swampy	9.

Utilities **5 Dug Well** **6 Septic System**

1.OutHouse	4.Dr Well	7.Cesspool
2.PblcWtr	5.Dug Well	8.LakeDraw
3.PblcSewr	6.Septic	9.None

Street **3 Gravel**

1.Paved	4.Proposed	7.
2.Semi Imp	5.Private	8.
3.Gravel	6.	9.None

0

0

Sale Data

Sale Date	**10/17/2013**
Price	**220,000**
Sale Type	**2 Land & Buildings**

1.Land	4.Mfg unit	7.
2.L & B	5.Other	8.
3.Building	6.	9.

Financing **9 Unknown**

1.Convent	4.Seller	7.
2.FHA/VA	5.Private	8.
3.Assumed	6.Cash	9.Unknown

Validity **4 Split/Assemblage**

1.Valid	4.Split	7.Changes
2.Related	5.Partial	8.Other
3.Distress	6.Exempt	9.

Verified **5 Public Record**

1.Buyer	4.Agent	7.Family
2.Seller	5.Pub Rec	8.Other
3.Lender	6.MLS	9.

Assessment Record

Year	Land	Buildings	Exempt	Total
2011	73,675	83,789	0	157,464
2012	68,375	83,789	0	152,164
2013	73,850	83,789	0	157,639
2014	73,850	83,789	0	157,639
2015	56,552	83,789	0	140,341
2016	56,741	83,789	0	140,530
2017	62,086	83,789	0	145,875
2018	63,079	83,789	0	146,868
2019	63,268	83,789	0	147,057
2020	62,701	83,789	0	146,490
2021	62,748	83,789	0	146,537
2022	61,399	83,789	0	145,188
2023	60,714	83,789	0	144,503
2024	62,275	83,789	0	146,064

Land Data

Front Foot	Type	Effective Frontage	Effective Depth	Influence Factor	Influence Code
11.Base 100fft				%	
12.Delta Triangle				%	
13.Nabla Triangle				%	
14.Sec 101to200ff				%	
15.FF 201+Over				%	
				%	
				%	
Square Foot		**Square Feet**			
16.Regular Lot				%	
17.Secondary Lot				%	
18.Excess land				%	
19.Condominium				%	
20.Miscellaneous				%	
				%	
				%	
Fract. Acre		**Acreage/Sites**			
21.Commercial Sit	22	1.50	100	%	0
22.Base Lot	28	3.50	100	%	0
23.A	40	11.20	100	%	0
Acres	45	1.00	100	%	0
24.B	29	9.50	100	%	0
25.Lakefront Site	38	47.30	100	%	0
26.D				%	
27.Secondary Lot					
28.Rear Land up t					
29.Rear Land 5-20					

Total Acreage 73.00

Influence Codes

1.Un-Buildable
2.Excess Frtg
3.Topography
4.Size/Shape
5.Access
6.Deed Restricti
7.OPEN SPACE
8.Code Restricti
9.Fract Share
Acres
30.Rear Land 20-5
31.Rear Land 50+
32.Tillable/Pastu
33.Frm/OpnBlue/Cr
34.Farm/Open Spac
35.Farm/Open Spac
36.Farm/Open Spac
37.Treegrowth SW
38.Treegrowth MW
39.Treegrowth HW
40.Wasteland/RP
41.G
42.Mobile Home Si
43.PublicWtr/Sept
44.PrivateWtr/Sep
45.Lot improvemen
46.Miscellaneous

Whitefield

Map Lot 008-035 | Account 1405 | Location JEFFERSON TOWN LINE | Card 1 Of 1 | 9/12/2023

Building Style **8 Log**		
0.	4.Cape	8.Log
1.Conv.	5.Garrison	9.Other
2.Ranch	6.Split	10.Farnhou
3.R Ranch	7.Contemp	11.Mfg Dbl
Dwelling Units **1**		
Other Units **0**		
Stories **4 One & 1/2 Story**		
1.1	4.1.5	7.
2.2	5.1.75	8.
3.3	6.2.5	9.
Exterior Walls **1 Wood Siding**		
0.	4.Asbestos	8.Concrete
1.Wood	5.Stucco	9.Other
2.Vin/Al	6.Brick	10.Wd Shgl
3.Compos.	7.Stone	11.Cement
Roof Surface **1 Asphalt Shingles**		
1.Asphalt	4.Wood Sh	7.
2.Metal	5.Other	8.
3.Composit	6.	9.
SF Masonry Trim **0**		
OPEN-3-CUSTOM **0**		
OPEN-4-CUSTOM **0**		
Year Built **2000**		
Year Remodeled **0**		
Foundation **6 Piers**		
1.Concrete	4.Wood	7.
2.C Block	5.Slab	8.
3.Br/Stone	6.Piers	9.
Basement **9 No Basement**		
1.1/4 Bmt	4.Full Bmt	7.
2.1/2 Bmt	5.None	8.
3.3/4 Bmt	6.	9.None
Bsmt Gar # Cars **0**		
Wet Basement **9 No Basement**		
1.Dry	4.	7.
2.Damp	5.	8.
3.Wet	6.	9.

SF Bsmt Living **0**		
Fin Bsmt Grade **0 0**		
BASEMENT FLOOR **0**		
Heat Type **100% 5 Forced Warm Air**		
0.	4.Steam	8.Fl/Wall
1.HWBB	5.FWA	9.No Heat
2.HWCI	6.GravWA	10.Rad/BB
3.H Pump	7.Electric	11.Monitor
Cool Type **0% 9 None**		
1.Refrig	4.W&C Air	7.
2.Evapor	5.Radheat	8.
3.H Pump	6.	9.None
Kitchen Style **1 New/Remodeled**		
1.New/Remo	4.Obsolete	7.
2.Typical	5.	8.
3.Old Type	6.	9.None
Bath(s) Style **1 New/modern**		
1.New/Modr	4.Obsolete	7.
2.Typical	5.	8.
3.Old Type	6.	9.None
# Rooms **3**		
# Bedrooms **0**		
# Full Baths **0**		
# Half Baths **0**		
# Addn Fixtures **1**		
# Fireplaces **0**		

TRIO Software
A Division of Harris Computer Systems

Layout **1 Typical**		
1.Typical	4.	7.
2.Inadeq	5.	8.
3.Horrid	6.	9.
Attic **9 None**		
1.1/4 Fin	4.Full Fin	7.
2.1/2 Fin	5.Fl/Stair	8.
3.3/4 Fin	6.	9.None
Insulation **1 Full**		
1.Full	4.Minimal	7.
2.Heavy	5.Partial	8.
3.Capped	6.	9.None
Unfinished % **0%**		
Grade & Factor **3 Average 100%**		
1.E Grade	4.B Grade	7.
2.D Grade	5.A Grade	8.SC Grade
3.C Grade	6.AA Grade	9.Same
SQFT (Footprint) **616**		
Condition **4 Average**		
1.Poor	4.Avg	7.V G
2.Fair	5.Avg+	8.Exc
3.Avg-	6.Good	9.Same
Phys. % Good **0%**		
Funct. % Good **100%**		
Functional Code **9 None**		
1.Incomp	4.	7.
2.O-Built	5.	8.Other
3.Damage	6.	9.None
Econ. % Good **100%**		
Economic Code **None**		
0.None	3.No Power	6.Bad Abut
1.Location	4.Generate	9.None
2.Encroach	5.SiteLimt	9.
Entrance Code **0**		
1.Interior	4.Vacant	7.
2.Refusal	5.Estimate	8.
3.Informed	6.	9.
Information Code **0**		
1.Owner	4.Agent	7.
2.Relative	5.Estimate	8.
3.Tenant	6.Other	9.

Date Inspected

Additions, Outbuildings & Improvements

Type	Year	Units	Grade	Cond	Phys.	Funct.	Sound Value
68 Wood Deck	2000	176	3 100	4	0 %	100 %	
24 Frame Shed	2000	112	2 100	3	0 %	100 %	
68 Wood Deck	2000	48	2 100	3	0 %	100 %	
					%	%	
					%	%	
					%	%	
					%	%	
					%	%	
					%	%	
					%	%	

1.One Story Fram
2.Two Story Fram
3.Three Story Fr
4.1 & 1/2 Story
5.1 & 3/4 Story
6.2 & 1/2 Story
21.Open Frame Por
22.Encl Frame Por
23.Frame Garage
24.Frame Shed
25.Frame Bay Wind
26.1SFr Overhang
27.Unfin Basement
28.Unfinished Att
29.Finished Attic

Map Lot 008-037 | Account 1568 | Location WEARY POND ROAD SOUTH | Card 1 Of 1 | 9/12/2023

BURGE, ROBERT
33 WYMAN ROAD
LEXINGTON MA 02420

B4723P302

Previous Owner
POLAND LLOYD L
144 MAIN STREET

MADISON ME 04950
Sale Date: 10/17/2013

Previous Owner
T.R. DILLON LOGGING, INC
STEVENS ALAN C.
144 MAIN STREET
MADISON ME 04950
Sale Date: 10/03/2013

Previous Owner
FOURNIER MARY L.
18 CORGI LANE

WEST BATH ME 04530
Sale Date: 12/29/2012

Inspection Witnessed By:

X Date

No./Date	Description	Date Insp.

Notes:

Whitefield

Property Data

Neighborhood	**1 Whitefield**		
Tree Growth Year	**2013**		
X Coordinate		**0**	
Y Coordinate		**0**	
Zone/Land Use	**11 Residential**		
Secondary Zone			
Topography	**2 Rolling**		
	1.Level	4.Below St	7.
	2.Rolling	5.Low	8.
	3.Above St	6.Swampy	9.
Utilities	**9 None**	**9 None**	
	1.OutHouse	4.Dr Well	7.Cesspool
	2.PblcWtr	5.Dug Well	8.LakeDraw
	3.PblcSewr	6.Septic	9.None
Street	**3 Gravel**		
	1.Paved	4.Proposed	7.
	2.Semi Imp	5.Private	8.
	3.Gravel	6.	9.None
			0
			0

Sale Data

Sale Date			**10/17/2013**
Price			**220,000**
Sale Type	**1 Land Only**		
	1.Land	4.Mfg unit	7.
	2.L & B	5.Other	8.
	3.Building	6.	9.
Financing	**9 Unknown**		
	1.Convent	4.Seller	7.
	2.FHA/VA	5.Private	8.
	3.Assumed	6.Cash	9.Unknown
Validity	**4 Split/Assemblage**		
	1.Valid	4.Split	7.Changes
	2.Related	5.Partial	8.Other
	3.Distress	6.Exempt	9.
Verified	**5 Public Record**		
	1.Buyer	4.Agent	7.Family
	2.Seller	5.Pub Rec	8.Other
	3.Lender	6.MLS	9.

Assessment Record

Year	Land	Buildings	Exempt	Total
2011	32,345	0	0	32,345
2012	32,475	0	0	32,475
2013	39,200	0	0	39,200
2014	39,200	0	0	39,200
2015	6,118	0	0	6,118
2016	6,210	0	0	6,210
2017	8,809	0	0	8,809
2018	9,292	0	0	9,292
2019	9,384	0	0	9,384
2020	9,108	0	0	9,108
2021	9,131	0	0	9,131
2022	8,475	0	0	8,475
2023	8,142	0	0	8,142
2024	8,901	0	0	8,901

Land Data

Front Foot	Type	Effective Frontage	Effective Depth	Influence Factor	Influence Code
11.Base 100fft				%	
12.Delta Triangle				%	
13.Nabla Triangle				%	
14.Sec 101to200ff				%	
15.FF 201+Over				%	
				%	
				%	
Square Foot		**Square Feet**			
16.Regular Lot				%	
17.Secondary Lot				%	
18.Excess land				%	
19.Condominium				%	
20.Miscellaneous				%	
				%	
				%	
Fract. Acre		**Acreage/Sites**			
21.Commercial Sit	38		23.00	100 %	0
22.Base Lot				%	
23.A				%	
Acres				%	
24.B				%	
25.Lakefront Site				%	
26.D				%	
27.Secondary Lot				%	
28.Rear Land up t					
29.Rear Land 5-20					

Total Acreage 23.00

Influence Codes

1.Un-Buildable
2.Excess Frtg
3.Topography
4.Size/Shape
5.Access
6.Deed Restricti
7.OPEN SPACE
8.Code Restricti
9.Fract Share
Acres
30.Rear Land 20-5
31.Rear Land 50+
32.Tillable/Pastu
33.Frm/OpnBlue/Cr
34.Farm/Open Spac
35.Farm/Open Spac
36.Farm/Open Spac
37.Treegrowth SW
38.Treegrowth MW
39.Treegrowth HW
40.Wasteland/RP
41.G
42.Mobile Home Si
43.PublicWtr/Sept
44.PrivateWtr/Sep
45.Lot improvemen
46.Miscellaneous

Whitefield

Map Lot 008-037 | Account 1568 | Location WEARY POND ROAD SOUTH | Card 1 Of 1 | 9/12/2023

Building Style		
0.	4.Cape	8.Log
1.Conv.	5.Garrison	9.Other
2.Ranch	6.Split	10.Farnhou
3.R Ranch	7.Contemp	11.Mfg Dbl

Dwelling Units

Other Units

Stories		
1.1	4.1.5	7.
2.2	5.1.75	8.
3.3	6.2.5	9.

Exterior Walls		
0.	4.Asbestos	8.Concrete
1.Wood	5.Stucco	9.Other
2.Vin/Al	6.Brick	10.Wd Shgl
3.Compos.	7.Stone	11.Cement

Roof Surface		
1.Asphalt	4.Wood Sh	7.
2.Metal	5.Other	8.
3.Composit	6.	9.

SF Masonry Trim

OPEN-3-CUSTOM

OPEN-4-CUSTOM

Year Built

Year Remodeled

Foundation		
1.Concrete	4.Wood	7.
2.C Block	5.Slab	8.
3.Br/Stone	6.Piers	9.

Basement		
1.1/4 Bmt	4.Full Bmt	7.
2.1/2 Bmt	5.None	8.
3.3/4 Bmt	6.	9.None

Bsmt Gar # Cars

Wet Basement		
1.Dry	4.	7.
2.Damp	5.	8.
3.Wet	6.	9.

SF Bsmt Living

Fin Bsmt Grade

BASEMENT FLOOR

Heat Type **100%**		
0.	4.Steam	8.Fl/Wall
1.HWBB	5.FWA	9.No Heat
2.HWCI	6.GravWA	10.Rad/BB
3.H Pump	7.Electric	11.Monitor

Cool Type **0%**		
1.Refrig	4.W&C Air	7.
2.Evapor	5.Radheat	8.
3.H Pump	6.	9.None

Kitchen Style		
1.New/Remo	4.Obsolete	7.
2.Typical	5.	8.
3.Old Type	6.	9.None

Bath(s) Style		
1.New/Modr	4.Obsolete	7.
2.Typical	5.	8.
3.Old Type	6.	9.None

Rooms

Bedrooms

Full Baths

Half Baths

Addn Fixtures

Fireplaces

TRIO Software
A Division of Harris Computer Systems

Layout		
1.Typical	4.	7.
2.Inadeq	5.	8.
3.Horrid	6.	9.

Attic		
1.1/4 Fin	4.Full Fin	7.
2.1/2 Fin	5.Fl/Stair	8.
3.3/4 Fin	6.	9.None

Insulation		
1.Full	4.Minimal	7.
2.Heavy	5.Partial	8.
3.Capped	6.	9.None

Unfinished %

Grade & Factor		
1.E Grade	4.B Grade	7.
2.D Grade	5.A Grade	8.SC Grade
3.C Grade	6.AA Grade	9.Same

SQFT (Footprint)

Condition		
1.Poor	4.Avg	7.V G
2.Fair	5.Avg+	8.Exc
3.Avg-	6.Good	9.Same

Phys. % Good

Funct. % Good

Functional Code		
1.Incomp	4.	7.
2.O-Built	5.	8.Other
3.Damage	6.	9.None

Econ. % Good

Economic Code		
0.None	3.No Power	6.Bad Abut
1.Location	4.Generate	9.None
2.Encroach	5.SiteLimt	9.

Entrance Code **0**		
1.Interior	4.Vacant	7.
2.Refusal	5.Estimate	8.
3.Informed	6.	9.

Information Code **0**		
1.Owner	4.Agent	7.
2.Relative	5.Estimate	8.
3.Tenant	6.Other	9.

Date Inspected

Additions, Outbuildings & Improvements

Type	Year	Units	Grade	Cond	Phys.	Funct.	Sound Value
					%	%	
					%	%	
					%	%	
					%	%	
					%	%	
					%	%	
					%	%	
					%	%	
					%	%	
					%	%	

1.One Story Fram
2.Two Story Fram
3.Three Story Fr
4.1 & 1/2 Story
5.1 & 3/4 Story
6.2 & 1/2 Story
21.Open Frame Por
22.Encl Frame Por
23.Frame Garage
24.Frame Shed
25.Frame Bay Wind
26.1SFr Overhang
27.Unfin Basement
28.Unfinished Att
29.Finished Attic

Map Lot 007-025-A | Account 382 | Location 29 PHILBRICK LANE | Card 1 Of 1 | 9/12/2023

BURGESS, JASON D
BURGESS, MICHELE A
29 PHILBRICK LANE
WHITEFIELD ME 04353

B3029P162

Previous Owner
BURGESS JASON D. &
* MICHELLE A. MATHIEU
29 PHILBRICK LANE
WHITEFIELD ME 04353
Sale Date: 3/29/2005

Inspection Witnessed By:

X Date

No./Date	Description	Date Insp.

Notes:

12/28/20 REV W/MRS AT DOOR, ADJ YB HSE, ADD WD AND SHED

Whitefield

Property Data

Neighborhood **1 Whitefield**

Tree Growth Year **0**

X Coordinate **0**

Y Coordinate **0**

Zone/Land Use **11 Residential**

Secondary Zone

Topography **2 Rolling**

1.Level	4.Below St	7.
2.Rolling	5.Low	8.
3.Above St	6.Swampy	9.

Utilities **4 Drilled Well** **6 Septic System**

1.OutHouse	4.Dr Well	7.Cesspool
2.PblcWtr	5.Dug Well	8.LakeDraw
3.PblcSewr	6.Septic	9.None

Street **3 Gravel**

1.Paved	4.Proposed	7.
2.Semi Imp	5.Private	8.
3.Gravel	6.	9.None

0

0

Sale Data

Sale Date **4/02/2003**

Price **45,000**

Sale Type **1 Land Only**

1.Land	4.Mfg unit	7.
2.L & B	5.Other	8.
3.Building	6.	9.

Financing **9 Unknown**

1.Convent	4.Seller	7.
2.FHA/VA	5.Private	8.
3.Assumed	6.Cash	9.Unknown

Validity **1 Arms Length Sale**

1.Valid	4.Split	7.Changes
2.Related	5.Partial	8.Other
3.Distress	6.Exempt	9.

Verified **5 Public Record**

1.Buyer	4.Agent	7.Family
2.Seller	5.Pub Rec	8.Other
3.Lender	6.MLS	9.

Assessment Record

Year	Land	Buildings	Exempt	Total
2011	30,775	146,622	0	177,397
2012	12,275	146,622	0	158,897
2013	35,250	146,622	0	181,872
2014	35,250	146,622	0	181,872
2015	35,250	146,622	0	181,872
2016	35,250	146,622	0	181,872
2017	35,250	146,622	0	181,872
2018	35,250	146,622	0	181,872
2019	35,250	146,622	0	181,872
2020	35,250	146,622	0	181,872
2021	35,250	146,622	0	181,872
2022	35,250	149,531	24,500	160,281
2023	35,250	149,531	23,000	161,781
2024	35,250	149,531	19,000	165,781

Land Data

Front Foot	Type	Effective Frontage	Effective Depth	Influence Factor	Influence Code
11.Base 100fft				%	
12.Delta Triangle				%	
13.Nabla Triangle				%	
14.Sec 101to200ff				%	
15.FF 201+Over				%	
				%	
				%	
Square Foot		**Square Feet**			
16.Regular Lot				%	
17.Secondary Lot				%	
18.Excess land				%	
19.Condominium				%	
20.Miscellaneous				%	
				%	
				%	
Fract. Acre		**Acreage/Sites**			
21.Commercial Sit	22	1.50	100	%	0
22.Base Lot	28	3.50	100	%	0
23.A	45	1.00	100	%	0
Acres				%	
24.B				%	
25.Lakefront Site				%	
26.D				%	
27.Secondary Lot				%	
28.Rear Land up t					
29.Rear Land 5-20					

Total Acreage 5.00

Influence Codes

1.Un-Buildable
2.Excess Frtg
3.Topography
4.Size/Shape
5.Access
6.Deed Restricti
7.OPEN SPACE
8.Code Restricti
9.Fract Share

Acres

30.Rear Land 20-5
31.Rear Land 50+
32.Tillable/Pastu
33.Frm/OpnBlue/Cr
34.Farm/Open Spac
35.Farm/Open Spac
36.Farm/Open Spac
37.Treegrowth SW
38.Treegrowth MW
39.Treegrowth HW
40.Wasteland/RP
41.G
42.Mobile Home Si
43.PublicWtr/Sept
44.PrivateWtr/Sep
45.Lot improvemen
46.Miscellaneous

Whitefield

Map Lot 007-025-A | Account 382 | Location 29 PHILBRICK LANE | Card 1 Of 1 | 9/12/2023

Building Style	**1 Conventional**	
0.	4.Cape	8.Log
1.Conv.	5.Garrison	9.Other
2.Ranch	6.Split	10.Farnhou
3.R Ranch	7.Contemp	11.Mfg Dbl
Dwelling Units	**1**	
Other Units	**0**	
Stories	**1 One Story**	
1.1	4.1.5	7.
2.2	5.1.75	8.
3.3	6.2.5	9.
Exterior Walls	**2 Vinyl/Aluminum**	
0.	4.Asbestos	8.Concrete
1.Wood	5.Stucco	9.Other
2.Vin/Al	6.Brick	10.Wd Shgl
3.Compos.	7.Stone	11.Cement
Roof Surface	**1 Asphalt Shingles**	
1.Asphalt	4.Wood Sh	7.
2.Metal	5.Other	8.
3.Composit	6.	9.
SF Masonry Trim	**0**	
OPEN-3-CUSTOM	**0**	
OPEN-4-CUSTOM	**0**	
Year Built	**2006**	
Year Remodeled	**0**	
Foundation	**1 Concrete**	
1.Concrete	4.Wood	7.
2.C Block	5.Slab	8.
3.Br/Stone	6.Piers	9.
Basement	**4 Full Basement**	
1.1/4 Bmt	4.Full Bmt	7.
2.1/2 Bmt	5.None	8.
3.3/4 Bmt	6.	9.None
Bsmt Gar # Cars	**0**	
Wet Basement	**1 Dry Basement**	
1.Dry	4.	7.
2.Damp	5.	8.
3.Wet	6.	9.

SF Bsmt Living	**0**	
Fin Bsmt Grade	**0 0**	
BASEMENT FLOOR	**0**	
Heat Type	**100%**	**1 Hot Water BB**
0.	4.Steam	8.Fl/Wall
1.HWBB	5.FWA	9.No Heat
2.HWCI	6.GravWA	10.Rad/BB
3.H Pump	7.Electric	11.Monitor
Cool Type	**0%**	**9 None**
1.Refrig	4.W&C Air	7.
2.Evapor	5.Radheat	8.
3.H Pump	6.	9.None
Kitchen Style	**1 New/Remodeled**	
1.New/Remo	4.Obsolete	7.
2.Typical	5.	8.
3.Old Type	6.	9.None
Bath(s) Style	**1 New/modern**	
1.New/Modr	4.Obsolete	7.
2.Typical	5.	8.
3.Old Type	6.	9.None
# Rooms	**5**	
# Bedrooms	**3**	
# Full Baths	**2**	
# Half Baths	**0**	
# Addn Fixtures	**1**	
# Fireplaces	**0**	

TRIO Software
A Division of Harris Computer Systems

Layout	**1 Typical**	
1.Typical	4.	7.
2.Inadeq	5.	8.
3.Horrid	6.	9.
Attic	**9 None**	
1.1/4 Fin	4.Full Fin	7.
2.1/2 Fin	5.Fl/Stair	8.
3.3/4 Fin	6.	9.None
Insulation	**1 Full**	
1.Full	4.Minimal	7.
2.Heavy	5.Partial	8.
3.Capped	6.	9.None
Unfinished %	**0%**	
Grade & Factor	**3 Average 100%**	
1.E Grade	4.B Grade	7.
2.D Grade	5.A Grade	8.SC Grade
3.C Grade	6.AA Grade	9.Same
SQFT (Footprint)	**1572**	
Condition	**6 Good**	
1.Poor	4.Avg	7.V G
2.Fair	5.Avg+	8.Exc
3.Avg-	6.Good	9.Same
Phys. % Good	**0%**	
Funct. % Good	**100%**	
Functional Code	**9 None**	
1.Incomp	4.	7.
2.O-Built	5.	8.Other
3.Damage	6.	9.None
Econ. % Good	**100%**	
Economic Code	**None**	
0.None	3.No Power	6.Bad Abut
1.Location	4.Generate	9.None
2.Encroach	5.SiteLimt	9.
Entrance Code	**3 Information Only**	
1.Interior	4.Vacant	7.
2.Refusal	5.Estimate	8.
3.Informed	6.	9.
Information Code	**6 Other**	
1.Owner	4.Agent	7.
2.Relative	5.Estimate	8.
3.Tenant	6.Other	9.

Date Inspected

Additions, Outbuildings & Improvements

Type	Year	Units	Grade	Cond	Phys.	Funct.	Sound Value
23 Frame Garage	2007	576	3 100	4	0 %	100 %	
409 Concrete Pad	2007	576	3 100	4	0 %	100 %	
68 Wood Deck	2007	288	4 100	6	0 %	100 %	
21 Open Frame	2007	108	4 100	6	0 %	100 %	
68 Wood Deck	2018	448	3 100	4	0 %	100 %	
24 Frame Shed	0				%	%	400
					%	%	
					%	%	
					%	%	
					%	%	

1.One Story Fram
2.Two Story Fram
3.Three Story Fr
4.1 & 1/2 Story
5.1 & 3/4 Story
6.2 & 1/2 Story
21.Open Frame Por
22.Encl Frame Por
23.Frame Garage
24.Frame Shed
25.Frame Bay Wind
26.1SFr Overhang
27.Unfin Basement
28.Unfinished Att
29.Finished Attic

Map Lot 015-035 Account 1554 Location 164 HENRY LANE Card 1 Of 1 9/12/2023

BURHOE, LESLIE
KOLLER, BERTIE B
164A HENRY LANE
WHITEFIELD ME 04353

B4951P134

Previous Owner
BURHOE LESLIE
P.O. BOX 173

WAYNE ME 04284
Sale Date: 11/13/2015

Inspection Witnessed By:

X Date

No./Date	Description	Date Insp.

Notes:
11/1/19 REV W/ MR. FIX OB'S

Property Data

Neighborhood **1 Whitefield**

Tree Growth Year **0**

X Coordinate **0**

Y Coordinate **0**

Zone/Land Use **11 Residential**

Secondary Zone

Topography **2 Rolling**

1.Level	4.Below St	7.
2.Rolling	5.Low	8.
3.Above St	6.Swampy	9.

Utilities

1.OutHouse	4.Dr Well	7.Cesspool
2.PblcWtr	5.Dug Well	8.LakeDraw
3.PblcSewr	6.Septic	9.None

Street **1 Paved**

1.Paved	4.Proposed	7.
2.Semi Imp	5.Private	8.
3.Gravel	6.	9.None

0

0

Sale Data

Sale Date **11/13/2015**

Price

Sale Type **2 Land & Buildings**

1.Land	4.Mfg unit	7.
2.L & B	5.Other	8.
3.Building	6.	9.

Financing **9 Unknown**

1.Convent	4.Seller	7.
2.FHA/VA	5.Private	8.
3.Assumed	6.Cash	9.Unknown

Validity **2 Related Parties**

1.Valid	4.Split	7.Changes
2.Related	5.Partial	8.Other
3.Distress	6.Exempt	9.

Verified **5 Public Record**

1.Buyer	4.Agent	7.Family
2.Seller	5.Pub Rec	8.Other
3.Lender	6.MLS	9.

Assessment Record

Year	Land	Buildings	Exempt	Total
2011	28,666	0	0	28,666
2012	28,666	0	0	28,666
2013	45,700	18,976	0	64,676
2014	45,700	18,976	0	64,676
2015	45,700	18,976	0	64,676
2016	45,700	19,175	0	64,875
2017	45,700	19,175	0	64,875
2018	45,700	19,175	0	64,875
2019	45,700	19,175	0	64,875
2020	45,700	19,175	0	64,875
2021	45,700	19,099	0	64,799
2022	45,700	19,099	0	64,799
2023	45,700	19,099	0	64,799
2024	45,700	19,099	0	64,799

Land Data

Front Foot	Type	Effective Frontage	Effective Depth	Influence Factor	Influence Code
11.Base 100fft				%	
12.Delta Triangle				%	
13.Nabla Triangle				%	
14.Sec 101to200ff				%	
15.FF 201+Over				%	
				%	
				%	
Square Foot		**Square Feet**			
16.Regular Lot				%	
17.Secondary Lot				%	
18.Excess land				%	
19.Condominium				%	
20.Miscellaneous				%	
				%	
				%	
Fract. Acre		**Acreage/Sites**			
21.Commercial Sit	22	1.50	100	%	0
22.Base Lot	28	3.50	100	%	0
23.A	29	15.00	100	%	0
Acres	30	13.00	100	%	0
24.B				%	
25.Lakefront Site				%	
26.D				%	
27.Secondary Lot					
28.Rear Land up t					
29.Rear Land 5-20					

Total Acreage 33.00

Influence Codes

1.Un-Buildable
2.Excess Frtg
3.Topography
4.Size/Shape
5.Access
6.Deed Restricti
7.OPEN SPACE
8.Code Restricti
9.Fract Share
Acres
30.Rear Land 20-5
31.Rear Land 50+
32.Tillable/Pastu
33.Frm/OpnBlue/Cr
34.Farm/Open Spac
35.Farm/Open Spac
36.Farm/Open Spac
37.Treegrowth SW
38.Treegrowth MW
39.Treegrowth HW
40.Wasteland/RP
41.G
42.Mobile Home Si
43.PublicWtr/Sept
44.PrivateWtr/Sep
45.Lot improvemen
46.Miscellaneous

Whitefield

Whitefield

Map Lot 015-035 | Account 1554 | Location 164 HENRY LANE | Card 1 Of 1 | 9/12/2023

Building Style	**9 Other**	
0.	4.Cape	8.Log
1.Conv.	5.Garrison	9.Other
2.Ranch	6.Split	10.Farnhou
3.R Ranch	7.Contemp	11.Mfg Dbl
Dwelling Units	**1**	
Other Units	**0**	
Stories	**4 One & 1/2 Story**	
1.1	4.1.5	7.
2.2	5.1.75	8.
3.3	6.2.5	9.
Exterior Walls	**1 Wood Siding**	
0.	4.Asbestos	8.Concrete
1.Wood	5.Stucco	9.Other
2.Vin/Al	6.Brick	10.Wd Shgl
3.Compos.	7.Stone	11.Cement
Roof Surface	**1 Asphalt Shingles**	
1.Asphalt	4.Wood Sh	7.
2.Metal	5.Other	8.
3.Composit	6.	9.
SF Masonry Trim	**0**	
OPEN-3-CUSTOM	**0**	
OPEN-4-CUSTOM	**0**	
Year Built	**2000**	
Year Remodeled	**0**	
Foundation	**5 Concrete Slab**	
1.Concrete	4.Wood	7.
2.C Block	5.Slab	8.
3.Br/Stone	6.Piers	9.
Basement	**9 No Basement**	
1.1/4 Bmt	4.Full Bmt	7.
2.1/2 Bmt	5.None	8.
3.3/4 Bmt	6.	9.None
Bsmt Gar # Cars	**0**	
Wet Basement	**9 No Basement**	
1.Dry	4.	7.
2.Damp	5.	8.
3.Wet	6.	9.

SF Bsmt Living	**0**	
Fin Bsmt Grade	**0 0**	
BASEMENT FLOOR	**0**	
Heat Type	**100%**	**12 Wood stoves**
0.	4.Steam	8.Fl/Wall
1.HWBB	5.FWA	9.No Heat
2.HWCI	6.GravWA	10.Rad/BB
3.H Pump	7.Electric	11.Monitor
Cool Type	**0%**	**9 None**
1.Refrig	4.W&C Air	7.
2.Evapor	5.Radheat	8.
3.H Pump	6.	9.None
Kitchen Style	**3 Old Style**	
1.New/Remo	4.Obsolete	7.
2.Typical	5.	8.
3.Old Type	6.	9.None
Bath(s) Style	**4 Obsolete**	
1.New/Modr	4.Obsolete	7.
2.Typical	5.	8.
3.Old Type	6.	9.None
# Rooms	**2**	
# Bedrooms	**1**	
# Full Baths	**0**	
# Half Baths	**0**	
# Addn Fixtures	**0**	
# Fireplaces	**0**	

TRIO Software
A Division of Harris Computer Systems

Layout	**2 Inadequate**	
1.Typical	4.	7.
2.Inadeq	5.	8.
3.Horrid	6.	9.
Attic	**9 None**	
1.1/4 Fin	4.Full Fin	7.
2.1/2 Fin	5.Fl/Stair	8.
3.3/4 Fin	6.	9.None
Insulation	**1 Full**	
1.Full	4.Minimal	7.
2.Heavy	5.Partial	8.
3.Capped	6.	9.None
Unfinished %	**0%**	
Grade & Factor	**2 Fair 100%**	
1.E Grade	4.B Grade	7.
2.D Grade	5.A Grade	8.SC Grade
3.C Grade	6.AA Grade	9.Same
SQFT (Footprint)	**288**	
Condition	**4 Average**	
1.Poor	4.Avg	7.V G
2.Fair	5.Avg+	8.Exc
3.Avg-	6.Good	9.Same
Phys. % Good	**0%**	
Funct. % Good	**75%**	
Functional Code	**8 Other**	
1.Incomp	4.	7.
2.O-Built	5.	8.Other
3.Damage	6.	9.None
Econ. % Good	**100%**	
Economic Code	**None**	
0.None	3.No Power	6.Bad Abut
1.Location	4.Generate	9.None
2.Encroach	5.SiteLimt	9.
Entrance Code	**1 Interior Inspect**	
1.Interior	4.Vacant	7.
2.Refusal	5.Estimate	8.
3.Informed	6.	9.
Information Code	**1 Owner**	
1.Owner	4.Agent	7.
2.Relative	5.Estimate	8.
3.Tenant	6.Other	9.

Date Inspected

Additions, Outbuildings & Improvements

Type	Year	Units	Grade	Cond	Phys.	Funct.	Sound Value
1 One Story Frame	2000	128	2 100	4	0 %	75 %	
24 Frame Shed	2000	144	2 100	4	0 %	100 %	
24 Frame Shed	0				%	%	100
24 Frame Shed	2011	224	2 100	4	0 %	100 %	
					%	%	
					%	%	
					%	%	
					%	%	
					%	%	
					%	%	

1.One Story Fram
2.Two Story Fram
3.Three Story Fr
4.1 & 1/2 Story
5.1 & 3/4 Story
6.2 & 1/2 Story
21.Open Frame Por
22.Encl Frame Por
23.Frame Garage
24.Frame Shed
25.Frame Bay Wind
26.1SFr Overhang
27.Unfin Basement
28.Unfinished Att
29.Finished Attic

Map Lot 024-006 Account 1007 Location ROCKLAND ROAD Card 1 Of 1 9/12/2023

BURMAN, WILLIAM H
16 STEEP HILL ROAD
ORRINGTON ME 04474

B5662P121 B5863P132

Previous Owner
BURMAN, LORENE MAE ESTATE OF
BURMAN, WILLIAM HOWARD PER REP
16 STEEP HILL ROAD
ORRINGTON ME 04474
Sale Date: 3/24/2022

Inspection Witnessed By:

X Date

No./Date	Description	Date Insp.

Notes:
'17- COMBINED M.24-L.5 WITH THIS LOT (+ 0.01 ACRES)

Whitefield

Property Data

Neighborhood **1 Whitefield**

Tree Growth Year **0**

X Coordinate **0**

Y Coordinate **0**

Zone/Land Use **11 Residential**

Secondary Zone

Topography **2 Rolling**

1.Level 4.Below St 7.
2.Rolling 5.Low 8.
3.Above St 6.Swampy 9.

Utilities **9 None** **9 None**

1.OutHouse 4.Dr Well 7.Cesspool
2.PblcWtr 5.Dug Well 8.LakeDraw
3.PblcSewr 6.Septic 9.None

Street **1 Paved**

1.Paved 4.Proposed 7.
2.Semi Imp 5.Private 8.
3.Gravel 6. 9.None

0

0

Sale Data

Sale Date **3/24/2022**

Price

Sale Type **1 Land Only**

1.Land 4.Mfg unit 7.
2.L & B 5.Other 8.
3.Building 6. 9.

Financing **9 Unknown**

1.Convent 4.Seller 7.
2.FHA/VA 5.Private 8.
3.Assumed 6.Cash 9.Unknown

Validity **8 Other Non Valid**

1.Valid 4.Split 7.Changes
2.Related 5.Partial 8.Other
3.Distress 6.Exempt 9.

Verified **5 Public Record**

1.Buyer 4.Agent 7.Family
2.Seller 5.Pub Rec 8.Other
3.Lender 6.MLS 9.

Assessment Record

Year	Land	Buildings	Exempt	Total
2011	26,360	0	0	26,360
2012	26,360	0	0	26,360
2013	30,970	0	0	30,970
2014	30,970	0	0	30,970
2015	30,970	0	0	30,970
2016	30,970	0	0	30,970
2017	30,970	0	0	30,970
2018	30,978	0	0	30,978
2019	30,978	0	0	30,978
2020	30,978	0	0	30,978
2021	30,978	0	0	30,978
2022	30,978	0	0	30,978
2023	30,978	0	0	30,978
2024	30,978	0	0	30,978

Land Data

Front Foot	Type	Effective Frontage	Effective Depth	Influence Factor	Influence Code
11.Base 100fft				%	
12.Delta Triangle				%	
13.Nabla Triangle				%	
14.Sec 101to200ff				%	
15.FF 201+Over				%	
				%	
				%	
Square Foot		**Square Feet**			
16.Regular Lot				%	
17.Secondary Lot				%	
18.Excess land				%	
19.Condominium				%	
20.Miscellaneous				%	
				%	
				%	
Fract. Acre		**Acreage/Sites**			
21.Commercial Sit	22	1.50	100	%	0
22.Base Lot	28	3.50	100	%	0
23.A	47	1.00	100	%	0
Acres	29	0.91	100	%	0
24.B				%	
25.Lakefront Site				%	
26.D				%	
27.Secondary Lot					
28.Rear Land up t					
29.Rear Land 5-20					

Total Acreage 5.91

Influence Codes

1.Un-Buildable
2.Excess Frtg
3.Topography
4.Size/Shape
5.Access
6.Deed Restricti
7.OPEN SPACE
8.Code Restricti
9.Fract Share
Acres
30.Rear Land 20-5
31.Rear Land 50+
32.Tillable/Pastu
33.Frm/OpnBlue/Cr
34.Farm/Open Spac
35.Farm/Open Spac
36.Farm/Open Spac
37.Treegrowth SW
38.Treegrowth MW
39.Treegrowth HW
40.Wasteland/RP
41.G
42.Mobile Home Si
43.PublicWtr/Sept
44.PrivateWtr/Sep
45.Lot improvemen
46.Miscellaneous

Whitefield

Map Lot 024-006 | Account 1007 | Location ROCKLAND ROAD | Card 1 Of 1 | 9/12/2023

Building Style		
0.	4.Cape	8.Log
1.Conv.	5.Garrison	9.Other
2.Ranch	6.Split	10.Farnhou
3.R Ranch	7.Contemp	11.Mfg Dbl

Dwelling Units

Other Units

Stories		
1.1	4.1.5	7.
2.2	5.1.75	8.
3.3	6.2.5	9.

Exterior Walls		
0.	4.Asbestos	8.Concrete
1.Wood	5.Stucco	9.Other
2.Vin/Al	6.Brick	10.Wd Shgl
3.Compos.	7.Stone	11.Cement

Roof Surface		
1.Asphalt	4.Wood Sh	7.
2.Metal	5.Other	8.
3.Composit	6.	9.

SF Masonry Trim

OPEN-3-CUSTOM

OPEN-4-CUSTOM

Year Built

Year Remodeled

Foundation		
1.Concrete	4.Wood	7.
2.C Block	5.Slab	8.
3.Br/Stone	6.Piers	9.

Basement		
1.1/4 Bmt	4.Full Bmt	7.
2.1/2 Bmt	5.None	8.
3.3/4 Bmt	6.	9.None

Bsmt Gar # Cars

Wet Basement		
1.Dry	4.	7.
2.Damp	5.	8.
3.Wet	6.	9.

SF Bsmt Living

Fin Bsmt Grade

BASEMENT FLOOR

Heat Type **100%**		
0.	4.Steam	8.Fl/Wall
1.HWBB	5.FWA	9.No Heat
2.HWCI	6.GravWA	10.Rad/BB
3.H Pump	7.Electric	11.Monitor

Cool Type **0%**		
1.Refrig	4.W&C Air	7.
2.Evapor	5.Radheat	8.
3.H Pump	6.	9.None

Kitchen Style		
1.New/Remo	4.Obsolete	7.
2.Typical	5.	8.
3.Old Type	6.	9.None

Bath(s) Style		
1.New/Modr	4.Obsolete	7.
2.Typical	5.	8.
3.Old Type	6.	9.None

Rooms

Bedrooms

Full Baths

Half Baths

Addn Fixtures

Fireplaces

TRIO Software
A Division of Harris Computer Systems

Layout		
1.Typical	4.	7.
2.Inadeq	5.	8.
3.Horrid	6.	9.

Attic		
1.1/4 Fin	4.Full Fin	7.
2.1/2 Fin	5.Fl/Stair	8.
3.3/4 Fin	6.	9.None

Insulation		
1.Full	4.Minimal	7.
2.Heavy	5.Partial	8.
3.Capped	6.	9.None

Unfinished %

Grade & Factor		
1.E Grade	4.B Grade	7.
2.D Grade	5.A Grade	8.SC Grade
3.C Grade	6.AA Grade	9.Same

SQFT (Footprint)

Condition		
1.Poor	4.Avg	7.V G
2.Fair	5.Avg+	8.Exc
3.Avg-	6.Good	9.Same

Phys. % Good

Funct. % Good

Functional Code		
1.Incomp	4.	7.
2.O-Built	5.	8.Other
3.Damage	6.	9.None

Econ. % Good

Economic Code		
0.None	3.No Power	6.Bad Abut
1.Location	4.Generate	9.None
2.Encroach	5.SiteLimt	9.

Entrance Code **0**		
1.Interior	4.Vacant	7.
2.Refusal	5.Estimate	8.
3.Informed	6.	9.

Information Code **0**		
1.Owner	4.Agent	7.
2.Relative	5.Estimate	8.
3.Tenant	6.Other	9.

Date Inspected

Additions, Outbuildings & Improvements

Type	Year	Units	Grade	Cond	Phys.	Funct.	Sound Value
					%	%	
					%	%	
					%	%	
					%	%	
					%	%	
					%	%	
					%	%	
					%	%	
					%	%	
					%	%	

1.One Story Fram
2.Two Story Fram
3.Three Story Fr
4.1 & 1/2 Story
5.1 & 3/4 Story
6.2 & 1/2 Story
21.Open Frame Por
22.Encl Frame Por
23.Frame Garage
24.Frame Shed
25.Frame Bay Wind
26.1SFr Overhang
27.Unfin Basement
28.Unfinished Att
29.Finished Attic

Map Lot 026-034 Account 108 Location 52 JEFFERSON ROAD Card 1 Of 1 9/12/2023

BURNS, DANIEL T & DOROTHY L TRUSTEES
BURNS LIVING TRUST
52 JEFFERSON ROAD
WHITEFIELD ME 04353

B5028P187

Previous Owner
BURNS DANIEL & DOROTHY
52 JEFFERSON ROAD

WHITEFIELD ME 04353
Sale Date: 2/11/2016

Inspection Witnessed By:

X Date

No./Date	Description	Date Insp.

Notes:
8/30/17- W/MR. IN YARD ADJ COND, ADD WD, ADD 1sBFr.

Whitefield

Property Data

Neighborhood **1 Whitefield**

Tree Growth Year **0**

X Coordinate **0**

Y Coordinate **0**

Zone/Land Use **11 Residential**

Secondary Zone

Topography **2 Rolling**

1.Level 4.Below St 7.
2.Rolling 5.Low 8.
3.Above St 6.Swampy 9.

Utilities **4 Drilled Well** **6 Septic System**

1.OutHouse 4.Dr Well 7.Cesspool
2.PblcWtr 5.Dug Well 8.LakeDraw
3.PblcSewr 6.Septic 9.None

Street **1 Paved**

1.Paved 4.Proposed 7.
2.Semi Imp 5.Private 8.
3.Gravel 6. 9.None

0

0

Sale Data

Sale Date **2/11/2016**

Price

Sale Type **2 Land & Buildings**

1.Land 4.Mfg unit 7.
2.L & B 5.Other 8.
3.Building 6. 9.

Financing **9 Unknown**

1.Convent 4.Seller 7.
2.FHA/VA 5.Private 8.
3.Assumed 6.Cash 9.Unknown

Validity **2 Related Parties**

1.Valid 4.Split 7.Changes
2.Related 5.Partial 8.Other
3.Distress 6.Exempt 9.

Verified **5 Public Record**

1.Buyer 4.Agent 7.Family
2.Seller 5.Pub Rec 8.Other
3.Lender 6.MLS 9.

Assessment Record

Year	Land	Buildings	Exempt	Total
2011	32,860	180,773	10,000	203,633
2012	32,860	180,773	10,000	203,633
2013	37,970	180,773	10,000	208,743
2014	37,970	180,773	10,000	208,743
2015	37,970	180,773	10,000	208,743
2016	37,970	180,773	10,000	208,743
2017	37,970	180,773	15,000	203,743
2018	37,970	183,490	20,000	201,460
2019	37,970	183,490	20,000	201,460
2020	37,970	183,490	20,000	201,460
2021	37,970	183,490	25,000	196,460
2022	37,970	183,490	24,500	196,960
2023	37,970	183,490	23,000	198,460
2024	37,970	183,490	19,000	202,460

Land Data

Front Foot	Type	Effective Frontage	Effective Depth	Influence Factor	Influence Code
11.Base 100fft				%	
12.Delta Triangle				%	
13.Nabla Triangle				%	
14.Sec 101to200ff				%	
15.FF 201+Over				%	
				%	
				%	
Square Foot		**Square Feet**			
16.Regular Lot				%	
17.Secondary Lot				%	
18.Excess land				%	
19.Condominium				%	
20.Miscellaneous				%	
				%	
				%	
Fract. Acre		**Acreage/Sites**			
21.Commercial Sit	22	1.50	100	%	0
22.Base Lot	28	3.50	100	%	0
23.A	49	0.00	100	%	0
Acres	40	4.00	100	%	0
24.B	45	1.00	100	%	0
25.Lakefront Site	29	2.90	100	%	0
26.D				%	
27.Secondary Lot					
28.Rear Land up t					
29.Rear Land 5-20					

Total Acreage 11.90

Influence Codes

1.Un-Buildable
2.Excess Frtg
3.Topography
4.Size/Shape
5.Access
6.Deed Restricti
7.OPEN SPACE
8.Code Restricti
9.Fract Share
Acres
30.Rear Land 20-5
31.Rear Land 50+
32.Tillable/Pastu
33.Frm/OpnBlue/Cr
34.Farm/Open Spac
35.Farm/Open Spac
36.Farm/Open Spac
37.Treegrowth SW
38.Treegrowth MW
39.Treegrowth HW
40.Wasteland/RP
41.G
42.Mobile Home Si
43.PublicWtr/Sept
44.PrivateWtr/Sep
45.Lot improvemen
46.Miscellaneous

Whitefield

Map Lot 026-034 | Account 108 | Location 52 JEFFERSON ROAD | Card 1 Of 1 | 9/12/2023

Building Style	**4 Cape Cod**	
0.	4.Cape	8.Log
1.Conv.	5.Garrison	9.Other
2.Ranch	6.Split	10.Farnhou
3.R Ranch	7.Contemp	11.Mfg Dbl
Dwelling Units	**1**	
Other Units	**0**	
Stories	**5 One & 3/4 Story**	
1.1	4.1.5	7.
2.2	5.1.75	8.
3.3	6.2.5	9.
Exterior Walls	**2 Vinyl/Aluminum**	
0.	4.Asbestos	8.Concrete
1.Wood	5.Stucco	9.Other
2.Vin/Al	6.Brick	10.Wd Shgl
3.Compos.	7.Stone	11.Cement
Roof Surface	**1 Asphalt Shingles**	
1.Asphalt	4.Wood Sh	7.
2.Metal	5.Other	8.
3.Composit	6.	9.
SF Masonry Trim	**0**	
OPEN-3-CUSTOM	**0**	
OPEN-4-CUSTOM	**0**	
Year Built	**1990**	
Year Remodeled	**0**	
Foundation	**1 Concrete**	
1.Concrete	4.Wood	7.
2.C Block	5.Slab	8.
3.Br/Stone	6.Piers	9.
Basement	**4 Full Basement**	
1.1/4 Bmt	4.Full Bmt	7.
2.1/2 Bmt	5.None	8.
3.3/4 Bmt	6.	9.None
Bsmt Gar # Cars	**0**	
Wet Basement	**1 Dry Basement**	
1.Dry	4.	7.
2.Damp	5.	8.
3.Wet	6.	9.

SF Bsmt Living	**0**	
Fin Bsmt Grade	**0 0**	
BASEMENT FLOOR	**0**	
Heat Type	**100%**	**1 Hot Water BB**
0.	4.Steam	8.Fl/Wall
1.HWBB	5.FWA	9.No Heat
2.HWCI	6.GravWA	10.Rad/BB
3.H Pump	7.Electric	11.Monitor
Cool Type	**0%**	**9 None**
1.Refrig	4.W&C Air	7.
2.Evapor	5.Radheat	8.
3.H Pump	6.	9.None
Kitchen Style	**1 New/Remodeled**	
1.New/Remo	4.Obsolete	7.
2.Typical	5.	8.
3.Old Type	6.	9.None
Bath(s) Style	**1 New/modern**	
1.New/Modr	4.Obsolete	7.
2.Typical	5.	8.
3.Old Type	6.	9.None
# Rooms	**0**	
# Bedrooms	**0**	
# Full Baths	**2**	
# Half Baths	**0**	
# Addn Fixtures	**1**	
# Fireplaces	**0**	

Layout	**1 Typical**	
1.Typical	4.	7.
2.Inadeq	5.	8.
3.Horrid	6.	9.
Attic	**9 None**	
1.1/4 Fin	4.Full Fin	7.
2.1/2 Fin	5.Fl/Stair	8.
3.3/4 Fin	6.	9.None
Insulation	**1 Full**	
1.Full	4.Minimal	7.
2.Heavy	5.Partial	8.
3.Capped	6.	9.None
Unfinished %	**0%**	
Grade & Factor	**3 Average 100%**	
1.E Grade	4.B Grade	7.
2.D Grade	5.A Grade	8.SC Grade
3.C Grade	6.AA Grade	9.Same
SQFT (Footprint)	**1140**	
Condition	**6 Good**	
1.Poor	4.Avg	7.V G
2.Fair	5.Avg+	8.Exc
3.Avg-	6.Good	9.Same
Phys. % Good	**0%**	
Funct. % Good	**100%**	
Functional Code	**9 None**	
1.Incomp	4.	7.
2.O-Built	5.	8.Other
3.Damage	6.	9.None
Econ. % Good	**100%**	
Economic Code	**None**	
0.None	3.No Power	6.Bad Abut
1.Location	4.Generate	9.None
2.Encroach	5.SiteLimt	9.
Entrance Code	**1 Interior Inspect**	
1.Interior	4.Vacant	7.
2.Refusal	5.Estimate	8.
3.Informed	6.	9.
Information Code	**1 Owner**	
1.Owner	4.Agent	7.
2.Relative	5.Estimate	8.
3.Tenant	6.Other	9.

TRIO Software
A Division of Harris Computer Systems

Date Inspected

Additions, Outbuildings & Improvements

Type	Year	Units	Grade	Cond	Phys.	Funct.	Sound Value
22 Encl Frame Porch	1990	256	3 100	6	0 %	100 %	
1 One Story Frame	1990	144	3 100	6	0 %	100 %	
27 Unfin Basement	1990	144	3 100	4	0 %	100 %	
68 Wood Deck	1990	240	3 100	4	0 %	100 %	
					%	%	
					%	%	
					%	%	
					%	%	
					%	%	
					%	%	

1.One Story Fram
2.Two Story Fram
3.Three Story Fr
4.1 & 1/2 Story
5.1 & 3/4 Story
6.2 & 1/2 Story
21.Open Frame Por
22.Encl Frame Por
23.Frame Garage
24.Frame Shed
25.Frame Bay Wind
26.1SFr Overhang
27.Unfin Basement
28.Unfinished Att
29.Finished Attic

Map Lot 017-001 Account 1364 Location 60 MILLS ROAD Card 1 Of 1 9/12/2023

BURNS, DANIEL T & DOROTHY L TRUSTEES
BURNS LIVING TRUST
52 JEFFERSON ROAD
WHITEFIELD ME 04353

B5028P189

Previous Owner
CLARK MARY E., JOHN W. BURNS &
* DANIEL T. BURNS
52 JEFFERSON ROAD
WHITEFIELD ME 04353 ``` ```
Sale Date: 2/11/2016

Previous Owner
CLARK MARY E.
517 AUGUSTA ROAD

JEFFERSON ME 04348
Sale Date: 4/22/2004

Inspection Witnessed By:

X Date

No./Date	Description	Date Insp.

Notes:

Whitefield

Property Data

Neighborhood **1 Whitefield**

Tree Growth Year **0**

X Coordinate **0**

Y Coordinate **0**

Zone/Land Use **11 Residential**

Secondary Zone

Topography **2 Rolling**

1.Level	4.Below St	7.
2.Rolling	5.Low	8.
3.Above St	6.Swampy	9.

Utilities **4 Drilled Well** **6 Septic System**

1.OutHouse	4.Dr Well	7.Cesspool
2.PblcWtr	5.Dug Well	8.LakeDraw
3.PblcSewr	6.Septic	9.None

Street **1 Paved**

1.Paved	4.Proposed	7.
2.Semi Imp	5.Private	8.
3.Gravel	6.	9.None

0

0

Sale Data

Sale Date **2/11/2016**

Price

Sale Type **2 Land & Buildings**

1.Land	4.Mfg unit	7.
2.L & B	5.Other	8.
3.Building	6.	9.

Financing **9 Unknown**

1.Convent	4.Seller	7.
2.FHA/VA	5.Private	8.
3.Assumed	6.Cash	9.Unknown

Validity **2 Related Parties**

1.Valid	4.Split	7.Changes
2.Related	5.Partial	8.Other
3.Distress	6.Exempt	9.

Verified **5 Public Record**

1.Buyer	4.Agent	7.Family
2.Seller	5.Pub Rec	8.Other
3.Lender	6.MLS	9.

Assessment Record

Year	Land	Buildings	Exempt	Total
2011	52,675	75,673	0	128,348
2012	52,675	75,673	0	128,348
2013	59,400	75,673	0	135,073
2014	59,400	75,673	0	135,073
2015	59,400	75,673	0	135,073
2016	59,400	75,673	0	135,073
2017	59,400	75,673	0	135,073
2018	59,400	75,673	0	135,073
2019	59,400	75,673	0	135,073
2020	59,400	75,673	0	135,073
2021	59,400	75,673	0	135,073
2022	59,400	75,673	0	135,073
2023	59,400	75,673	0	135,073
2024	59,400	75,673	0	135,073

Land Data

Front Foot	Type	Effective Frontage	Effective Depth	Influence Factor	Influence Code
11.Base 100fft				%	
12.Delta Triangle				%	
13.Nabla Triangle				%	
14.Sec 101to200ff				%	
15.FF 201+Over				%	
				%	
				%	
Square Foot		**Square Feet**			
16.Regular Lot				%	
17.Secondary Lot				%	
18.Excess land				%	
19.Condominium				%	
20.Miscellaneous				%	
				%	
				%	
Fract. Acre		**Acreage/Sites**			
21.Commercial Sit	22	1.50	100	%	0
22.Base Lot	28	3.50	100	%	0
23.A	47	1.00	100	%	0
Acres	45	1.00	100	%	0
24.B	29	15.00	100	%	0
25.Lakefront Site	30	11.00	100	%	0
26.D				%	
27.Secondary Lot					
28.Rear Land up t					
29.Rear Land 5-20					

Total Acreage 31.00

Influence Codes

1.Un-Buildable
2.Excess Frtg
3.Topography
4.Size/Shape
5.Access
6.Deed Restricti
7.OPEN SPACE
8.Code Restricti
9.Fract Share
Acres
30.Rear Land 20-5
31.Rear Land 50+
32.Tillable/Pastu
33.Frm/OpnBlue/Cr
34.Farm/Open Spac
35.Farm/Open Spac
36.Farm/Open Spac
37.Treegrowth SW
38.Treegrowth MW
39.Treegrowth HW
40.Wasteland/RP
41.G
42.Mobile Home Si
43.PublicWtr/Sept
44.PrivateWtr/Sep
45.Lot improvemen
46.Miscellaneous

Whitefield

Map Lot 017-001 | Account 1364 | Location 60 MILLS ROAD | Card 1 Of 1 | 9/12/2023

Building Style	**10 Farmhouse**	
0.	4.Cape	8.Log
1.Conv.	5.Garrison	9.Other
2.Ranch	6.Split	10.Farnhou
3.R Ranch	7.Contemp	11.Mfg Dbl
Dwelling Units	**1**	
Other Units	**0**	
Stories	**4 One & 1/2 Story**	
1.1	4.1.5	7.
2.2	5.1.75	8.
3.3	6.2.5	9.
Exterior Walls	**1 Wood Siding**	
0.	4.Asbestos	8.Concrete
1.Wood	5.Stucco	9.Other
2.Vin/Al	6.Brick	10.Wd Shgl
3.Compos.	7.Stone	11.Cement
Roof Surface	**1 Asphalt Shingles**	
1.Asphalt	4.Wood Sh	7.
2.Metal	5.Other	8.
3.Composit	6.	9.
SF Masonry Trim	**0**	
OPEN-3-CUSTOM	**0**	
OPEN-4-CUSTOM	**0**	
Year Built	**1800**	
Year Remodeled	**2000**	
Foundation	**3 Brick &/or Stone**	
1.Concrete	4.Wood	7.
2.C Block	5.Slab	8.
3.Br/Stone	6.Piers	9.
Basement	**4 Full Basement**	
1.1/4 Bmt	4.Full Bmt	7.
2.1/2 Bmt	5.None	8.
3.3/4 Bmt	6.	9.None
Bsmt Gar # Cars	**0**	
Wet Basement	**2 Damp Basement**	
1.Dry	4.	7.
2.Damp	5.	8.
3.Wet	6.	9.

SF Bsmt Living	**0**	
Fin Bsmt Grade	**0 0**	
BASEMENT FLOOR	**0**	
Heat Type	**100%**	**5 Forced Warm Air**
0.	4.Steam	8.Fl/Wall
1.HWBB	5.FWA	9.No Heat
2.HWCI	6.GravWA	10.Rad/BB
3.H Pump	7.Electric	11.Monitor
Cool Type	**0%**	**9 None**
1.Refrig	4.W&C Air	7.
2.Evapor	5.Radheat	8.
3.H Pump	6.	9.None
Kitchen Style	**1 New/Remodeled**	
1.New/Remo	4.Obsolete	7.
2.Typical	5.	8.
3.Old Type	6.	9.None
Bath(s) Style	**1 New/modern**	
1.New/Modr	4.Obsolete	7.
2.Typical	5.	8.
3.Old Type	6.	9.None
# Rooms	**0**	
# Bedrooms	**0**	
# Full Baths	**1**	
# Half Baths	**0**	
# Addn Fixtures	**1**	
# Fireplaces	**0**	

TRIO Software
A Division of Harris Computer Systems

Layout	**1 Typical**	
1.Typical	4.	7.
2.Inadeq	5.	8.
3.Horrid	6.	9.
Attic	**9 None**	
1.1/4 Fin	4.Full Fin	7.
2.1/2 Fin	5.Fl/Stair	8.
3.3/4 Fin	6.	9.None
Insulation	**1 Full**	
1.Full	4.Minimal	7.
2.Heavy	5.Partial	8.
3.Capped	6.	9.None
Unfinished %	**0%**	
Grade & Factor	**3 Average 100%**	
1.E Grade	4.B Grade	7.
2.D Grade	5.A Grade	8.SC Grade
3.C Grade	6.AA Grade	9.Same
SQFT (Footprint)	**756**	
Condition	**3 Below Average**	
1.Poor	4.Avg	7.V G
2.Fair	5.Avg+	8.Exc
3.Avg-	6.Good	9.Same
Phys. % Good	**0%**	
Funct. % Good	**100%**	
Functional Code	**9 None**	
1.Incomp	4.	7.
2.O-Built	5.	8.Other
3.Damage	6.	9.None
Econ. % Good	**100%**	
Economic Code	**None**	
0.None	3.No Power	6.Bad Abut
1.Location	4.Generate	9.None
2.Encroach	5.SiteLimt	9.
Entrance Code	**3 Information Only**	
1.Interior	4.Vacant	7.
2.Refusal	5.Estimate	8.
3.Informed	6.	9.
Information Code	**3 Tenant**	
1.Owner	4.Agent	7.
2.Relative	5.Estimate	8.
3.Tenant	6.Other	9.

Date Inspected

Additions, Outbuildings & Improvements

Type	Year	Units	Grade	Cond	Phys.	Funct.	Sound Value
1 One Story Frame	1900	336	3 336	3	0 %	100 %	
67 Barn	1800	782	2 100	2	0 %	100 %	
1 One Story Frame	1900	40	2 100	2	0 %	100 %	
68 Wood Deck	1950	100	2 100	2	0 %	100 %	
					%	%	
					%	%	
					%	%	
					%	%	
					%	%	
					%	%	

1.One Story Fram
2.Two Story Fram
3.Three Story Fr
4.1 & 1/2 Story
5.1 & 3/4 Story
6.2 & 1/2 Story
21.Open Frame Por
22.Encl Frame Por
23.Frame Garage
24.Frame Shed
25.Frame Bay Wind
26.1SFr Overhang
27.Unfin Basement
28.Unfinished Att
29.Finished Attic

Map Lot 016-012 Account 1418 Location 92 DEVINE ROAD Card 1 Of 1 9/12/2023

BURNS, JOHN W
BURNS, MARTHA J T
92 DEVINE ROAD
WHITEFIELD ME 04353

B1443P347

Property Data

Neighborhood **1 Whitefield**

Tree Growth Year **0**

X Coordinate **0**

Y Coordinate **0**

Zone/Land Use **11 Residential**

Secondary Zone

Topography **2 Rolling**

1.Level	4.Below St	7.
2.Rolling	5.Low	8.
3.Above St	6.Swampy	9.

Utilities **4 Drilled Well** **6 Septic System**

1.OutHouse	4.Dr Well	7.Cesspool
2.PblcWtr	5.Dug Well	8.LakeDraw
3.PblcSewr	6.Septic	9.None

Street **1 Paved**

1.Paved	4.Proposed	7.
2.Semi Imp	5.Private	8.
3.Gravel	6.	9.None

0

0

Sale Data

Sale Date

Price

Sale Type

1.Land	4.Mfg unit	7.
2.L & B	5.Other	8.
3.Building	6.	9.

Financing

1.Convent	4.Seller	7.
2.FHA/VA	5.Private	8.
3.Assumed	6.Cash	9.Unknown

Validity

1.Valid	4.Split	7.Changes
2.Related	5.Partial	8.Other
3.Distress	6.Exempt	9.

Verified

1.Buyer	4.Agent	7.Family
2.Seller	5.Pub Rec	8.Other
3.Lender	6.MLS	9.

Assessment Record

Year	Land	Buildings	Exempt	Total
2011	53,525	151,060	10,000	194,585
2012	53,525	151,060	10,000	194,585
2013	60,250	151,060	10,000	201,310
2014	60,250	151,060	10,000	201,310
2015	60,250	151,060	10,000	201,310
2016	60,250	151,060	10,000	201,310
2017	60,250	151,060	15,000	196,310
2018	60,250	151,060	20,000	191,310
2019	60,250	151,060	20,000	191,310
2020	60,250	151,060	20,000	191,310
2021	60,250	173,531	25,000	208,781
2022	60,250	173,531	24,500	209,281
2023	60,250	173,531	23,000	210,781
2024	60,250	173,531	19,000	214,781

Land Data

Front Foot	Type	Effective Frontage	Effective Depth	Influence Factor	Influence Code
11.Base 100fft				%	
12.Delta Triangle				%	
13.Nabla Triangle				%	
14.Sec 101to200ff				%	
15.FF 201+Over				%	
				%	
				%	
Square Foot		**Square Feet**			
16.Regular Lot				%	
17.Secondary Lot				%	
18.Excess land				%	
19.Condominium				%	
20.Miscellaneous				%	
				%	
				%	
Fract. Acre		**Acreage/Sites**			
21.Commercial Sit	22	1.50	100	%	0
22.Base Lot	28	3.50	100	%	0
23.A	45	1.00	100	%	0
Acres	29	15.00	100	%	0
24.B	30	20.00	100	%	0
25.Lakefront Site				%	
26.D				%	
27.Secondary Lot					
28.Rear Land up t					
29.Rear Land 5-20					

Total Acreage 40.00

Influence Codes

1.Un-Buildable
2.Excess Frtg
3.Topography
4.Size/Shape
5.Access
6.Deed Restricti
7.OPEN SPACE
8.Code Restricti
9.Fract Share
Acres
30.Rear Land 20-5
31.Rear Land 50+
32.Tillable/Pastu
33.Frm/OpnBlue/Cr
34.Farm/Open Spac
35.Farm/Open Spac
36.Farm/Open Spac
37.Treegrowth SW
38.Treegrowth MW
39.Treegrowth HW
40.Wasteland/RP
41.G
42.Mobile Home Si
43.PublicWtr/Sept
44.PrivateWtr/Sep
45.Lot improvemen
46.Miscellaneous

Inspection Witnessed By:

X Date

No./Date	Description	Date Insp.

Notes:
11/6/19-REV NAH. ADJ COND, ADD OP+CANOPY

Whitefield

Whitefield

Map Lot 016-012 | Account 1418 | Location 92 DEVINE ROAD | Card 1 Of 1 | 9/12/2023

Building Style	**1 Conventional**	
0.	4.Cape	8.Log
1.Conv.	5.Garrison	9.Other
2.Ranch	6.Split	10.Farnhou
3.R Ranch	7.Contemp	11.Mfg Dbl
Dwelling Units	**1**	
Other Units	**0**	
Stories	**2 Two Story**	
1.1	4.1.5	7.
2.2	5.1.75	8.
3.3	6.2.5	9.
Exterior Walls	**1 Wood Siding**	
0.	4.Asbestos	8.Concrete
1.Wood	5.Stucco	9.Other
2.Vin/Al	6.Brick	10.Wd Shgl
3.Compos.	7.Stone	11.Cement
Roof Surface	**1 Asphalt Shingles**	
1.Asphalt	4.Wood Sh	7.
2.Metal	5.Other	8.
3.Composit	6.	9.
SF Masonry Trim	**0**	
OPEN-3-CUSTOM	**0**	
OPEN-4-CUSTOM	**0**	
Year Built	**1990**	
Year Remodeled	**0**	
Foundation	**1 Concrete**	
1.Concrete	4.Wood	7.
2.C Block	5.Slab	8.
3.Br/Stone	6.Piers	9.
Basement	**4 Full Basement**	
1.1/4 Bmt	4.Full Bmt	7.
2.1/2 Bmt	5.None	8.
3.3/4 Bmt	6.	9.None
Bsmt Gar # Cars	**0**	
Wet Basement	**1 Dry Basement**	
1.Dry	4.	7.
2.Damp	5.	8.
3.Wet	6.	9.

SF Bsmt Living	**0**	
Fin Bsmt Grade	**0 0**	
BASEMENT FLOOR	**0**	
Heat Type	**100%**	**1 Hot Water BB**
0.	4.Steam	8.Fl/Wall
1.HWBB	5.FWA	9.No Heat
2.HWCI	6.GravWA	10.Rad/BB
3.H Pump	7.Electric	11.Monitor
Cool Type	**0%**	**9 None**
1.Refrig	4.W&C Air	7.
2.Evapor	5.Radheat	8.
3.H Pump	6.	9.None
Kitchen Style	**1 New/Remodeled**	
1.New/Remo	4.Obsolete	7.
2.Typical	5.	8.
3.Old Type	6.	9.None
Bath(s) Style	**1 New/modern**	
1.New/Modr	4.Obsolete	7.
2.Typical	5.	8.
3.Old Type	6.	9.None
# Rooms	**6**	
# Bedrooms	**3**	
# Full Baths	**1**	
# Half Baths	**1**	
# Addn Fixtures	**2**	
# Fireplaces	**0**	

TRIO Software
A Division of Harris Computer Systems

Layout	**1 Typical**	
1.Typical	4.	7.
2.Inadeq	5.	8.
3.Horrid	6.	9.
Attic	**9 None**	
1.1/4 Fin	4.Full Fin	7.
2.1/2 Fin	5.Fl/Stair	8.
3.3/4 Fin	6.	9.None
Insulation	**1 Full**	
1.Full	4.Minimal	7.
2.Heavy	5.Partial	8.
3.Capped	6.	9.None
Unfinished %	**0%**	
Grade & Factor	**3 Average 100%**	
1.E Grade	4.B Grade	7.
2.D Grade	5.A Grade	8.SC Grade
3.C Grade	6.AA Grade	9.Same
SQFT (Footprint)	**1280**	
Condition	**4 Average**	
1.Poor	4.Avg	7.V G
2.Fair	5.Avg+	8.Exc
3.Avg-	6.Good	9.Same
Phys. % Good	**0%**	
Funct. % Good	**100%**	
Functional Code	**9 None**	
1.Incomp	4.	7.
2.O-Built	5.	8.Other
3.Damage	6.	9.None
Econ. % Good	**100%**	
Economic Code	**None**	
0.None	3.No Power	6.Bad Abut
1.Location	4.Generate	9.None
2.Encroach	5.SiteLimt	9.
Entrance Code	**1 Interior Inspect**	
1.Interior	4.Vacant	7.
2.Refusal	5.Estimate	8.
3.Informed	6.	9.
Information Code	**1 Owner**	
1.Owner	4.Agent	7.
2.Relative	5.Estimate	8.
3.Tenant	6.Other	9.

Date Inspected

Additions, Outbuildings & Improvements

Type	Year	Units	Grade	Cond	Phys.	Funct.	Sound Value
24 Frame Shed	1993	288	2 100	2	0 %	100 %	
21 Open Frame	2005	80	2 100	4	0 %	100 %	
61 Canopy	2005	288	2 100	4	0 %	100 %	
					%	%	
					%	%	
					%	%	
					%	%	
					%	%	
					%	%	
					%	%	

1.One Story Fram
2.Two Story Fram
3.Three Story Fr
4.1 & 1/2 Story
5.1 & 3/4 Story
6.2 & 1/2 Story
21.Open Frame Por
22.Encl Frame Por
23.Frame Garage
24.Frame Shed
25.Frame Bay Wind
26.1SFr Overhang
27.Unfin Basement
28.Unfinished Att
29.Finished Attic

Map Lot 018-034 Account 741 Location NORTH HUNTS MEADOW ROAD Card 1 Of 1 9/12/2023

BURTNER, JENNIFER C & VANESSA J TRUSTEES
RIVERVIEW TRUST
PO BOX 461
HINGHAM MA 02043

B4248P156

Previous Owner
BURTNER JENNIFER C.
16 POWERS LANE

HINGHAM MA 02043
Sale Date: 2/08/2010

Inspection Witnessed By:

X Date

No./Date	Description	Date Insp.

Notes:
8/7/17- NEW 1 1/2s BARN

Property Data

Neighborhood **99 Whitefield**

Tree Growth Year **0**

X Coordinate **0**

Y Coordinate **0**

Zone/Land Use **11 Residential**

Secondary Zone

Topography **2 Rolling** **9**

1.Level 4.Below St 7.
2.Rolling 5.Low 8.
3.Above St 6.Swampy 9.

Utilities **9 None** **9 None**

1.OutHouse 4.Dr Well 7.Cesspool
2.PblcWtr 5.Dug Well 8.LakeDraw
3.PblcSewr 6.Septic 9.None

Street **1 Paved**

1.Paved 4.Proposed 7.
2.Semi Imp 5.Private 8.
3.Gravel 6. 9.None

0

0

Sale Data

Sale Date **2/08/2010**

Price

Sale Type **1 Land Only**

1.Land 4.Mfg unit 7.
2.L & B 5.Other 8.
3.Building 6. 9.

Financing **1 Conventional**

1.Convent 4.Seller 7.
2.FHA/VA 5.Private 8.
3.Assumed 6.Cash 9.Unknown

Validity **2 Related Parties**

1.Valid 4.Split 7.Changes
2.Related 5.Partial 8.Other
3.Distress 6.Exempt 9.

Verified **5 Public Record**

1.Buyer 4.Agent 7.Family
2.Seller 5.Pub Rec 8.Other
3.Lender 6.MLS 9.

Assessment Record

Year	Land	Buildings	Exempt	Total
2011	79,405	0	0	79,405
2012	79,405	0	0	79,405
2013	79,350	0	0	79,350
2014	79,350	0	0	79,350
2015	79,350	0	0	79,350
2016	79,350	0	0	79,350
2017	79,350	0	0	79,350
2018	79,350	6,066	0	85,416
2019	79,350	6,066	0	85,416
2020	79,350	6,066	0	85,416
2021	79,350	6,066	0	85,416
2022	79,350	6,066	0	85,416
2023	79,350	6,066	0	85,416
2024	79,350	6,066	0	85,416

Land Data

Front Foot	Type	Effective Frontage	Effective Depth	Influence Factor	Influence Code
11.Base 100fft				%	
12.Delta Triangle				%	
13.Nabla Triangle				%	
14.Sec 101to200ff				%	
15.FF 201+Over				%	
				%	
				%	
Square Foot		**Square Feet**			
16.Regular Lot				%	
17.Secondary Lot				%	
18.Excess land				%	
19.Condominium				%	
20.Miscellaneous				%	
				%	
				%	
Fract. Acre		**Acreage/Sites**			
21.Commercial Sit	22	1.50	100	%	0
22.Base Lot	28	3.50	100	%	0
23.A	29	15.00	100	%	0
Acres	30	30.00	100	%	0
24.B	31	45.20	100	%	0
25.Lakefront Site				%	
26.D				%	
27.Secondary Lot					
28.Rear Land up t					
29.Rear Land 5-20					

Total Acreage 95.20

Influence Codes

1.Un-Buildable
2.Excess Frtg
3.Topography
4.Size/Shape
5.Access
6.Deed Restricti
7.OPEN SPACE
8.Code Restricti
9.Fract Share
Acres
30.Rear Land 20-5
31.Rear Land 50+
32.Tillable/Pastu
33.Frm/OpnBlue/Cr
34.Farm/Open Spac
35.Farm/Open Spac
36.Farm/Open Spac
37.Treegrowth SW
38.Treegrowth MW
39.Treegrowth HW
40.Wasteland/RP
41.G
42.Mobile Home Si
43.PublicWtr/Sept
44.PrivateWtr/Sep
45.Lot improvemen
46.Miscellaneous

Whitefield

Whitefield

Map Lot 018-034 | Account 741 | Location NORTH HUNTS MEADOW ROAD | Card 1 Of 1 | 9/12/2023

Building Style		
0.	4.Cape	8.Log
1.Conv.	5.Garrison	9.Other
2.Ranch	6.Split	10.Farnhou
3.R Ranch	7.Contemp	11.Mfg Dbl

Dwelling Units

Other Units

Stories		
1.1	4.1.5	7.
2.2	5.1.75	8.
3.3	6.2.5	9.

Exterior Walls		
0.	4.Asbestos	8.Concrete
1.Wood	5.Stucco	9.Other
2.Vin/Al	6.Brick	10.Wd Shgl
3.Compos.	7.Stone	11.Cement

Roof Surface		
1.Asphalt	4.Wood Sh	7.
2.Metal	5.Other	8.
3.Composit	6.	9.

SF Masonry Trim

OPEN-3-CUSTOM

OPEN-4-CUSTOM

Year Built

Year Remodeled

Foundation		
1.Concrete	4.Wood	7.
2.C Block	5.Slab	8.
3.Br/Stone	6.Piers	9.

Basement		
1.1/4 Bmt	4.Full Bmt	7.
2.1/2 Bmt	5.None	8.
3.3/4 Bmt	6.	9.None

Bsmt Gar # Cars

Wet Basement		
1.Dry	4.	7.
2.Damp	5.	8.
3.Wet	6.	9.

SF Bsmt Living

Fin Bsmt Grade

BASEMENT FLOOR

Heat Type **100%**		
0.	4.Steam	8.Fl/Wall
1.HWBB	5.FWA	9.No Heat
2.HWCI	6.GravWA	10.Rad/BB
3.H Pump	7.Electric	11.Monitor

Cool Type **0%**		
1.Refrig	4.W&C Air	7.
2.Evapor	5.Radheat	8.
3.H Pump	6.	9.None

Kitchen Style		
1.New/Remo	4.Obsolete	7.
2.Typical	5.	8.
3.Old Type	6.	9.None

Bath(s) Style		
1.New/Modr	4.Obsolete	7.
2.Typical	5.	8.
3.Old Type	6.	9.None

Rooms

Bedrooms

Full Baths

Half Baths

Addn Fixtures

Fireplaces

TRIO Software
A Division of Harris Computer Systems

Layout		
1.Typical	4.	7.
2.Inadeq	5.	8.
3.Horrid	6.	9.

Attic		
1.1/4 Fin	4.Full Fin	7.
2.1/2 Fin	5.Fl/Stair	8.
3.3/4 Fin	6.	9.None

Insulation		
1.Full	4.Minimal	7.
2.Heavy	5.Partial	8.
3.Capped	6.	9.None

Unfinished %

Grade & Factor		
1.E Grade	4.B Grade	7.
2.D Grade	5.A Grade	8.SC Grade
3.C Grade	6.AA Grade	9.Same

SQFT (Footprint)

Condition		
1.Poor	4.Avg	7.V G
2.Fair	5.Avg+	8.Exc
3.Avg-	6.Good	9.Same

Phys. % Good

Funct. % Good

Functional Code		
1.Incomp	4.	7.
2.O-Built	5.	8.Other
3.Damage	6.	9.None

Econ. % Good

Economic Code		
0.None	3.No Power	6.Bad Abut
1.Location	4.Generate	9.None
2.Encroach	5.SiteLimt	9.

Entrance Code **0**		
1.Interior	4.Vacant	7.
2.Refusal	5.Estimate	8.
3.Informed	6.	9.

Information Code **0**		
1.Owner	4.Agent	7.
2.Relative	5.Estimate	8.
3.Tenant	6.Other	9.

Date Inspected

Additions, Outbuildings & Improvements

Type	Year	Units	Grade	Cond	Phys.	Funct.	Sound Value
43 2S Frame Garage	2017	432	2 100	4	0 %	100 %	
24 Frame Shed	2017	360	2 100	4	0 %	100 %	
24 Frame Shed	2017	360	2 100	4	0 %	100 %	
					%	%	
					%	%	
					%	%	
					%	%	
					%	%	
					%	%	
					%	%	

1.One Story Fram
2.Two Story Fram
3.Three Story Fr
4.1 & 1/2 Story
5.1 & 3/4 Story
6.2 & 1/2 Story
21.Open Frame Por
22.Encl Frame Por
23.Frame Garage
24.Frame Shed
25.Frame Bay Wind
26.1SFr Overhang
27.Unfin Basement
28.Unfinished Att
29.Finished Attic

Map Lot 018-027 | Account 706 | Location NORTH HUNTS MEADOW RD, OFF | Card 1 Of 1 | 9/12/2023

BURTNER, JENNIFER CAROL
PO BOX 461
HINGHAM MA 02043

B4752P215

Previous Owner
KRUK LOUISE G.
319 SOUTH BEECH HILL ROAD

PITTSTON ME 04345
Sale Date: 1/22/2014

Inspection Witnessed By:

X Date

No./Date	Description	Date Insp.

Notes:

Whitefield

Property Data

Neighborhood	**99 Whitefield**	
Tree Growth Year	**0**	
X Coordinate		**0**
Y Coordinate		**0**
Zone/Land Use	**11 Residential**	
Secondary Zone		
Topography	**9**	**9**
1.Level	4.Below St	7.
2.Rolling	5.Low	8.
3.Above St	6.Swampy	9.
Utilities	**9 None**	**9 None**
1.OutHouse	4.Dr Well	7.Cesspool
2.PblcWtr	5.Dug Well	8.LakeDraw
3.PblcSewr	6.Septic	9.None
Street	**9 None**	
1.Paved	4.Proposed	7.
2.Semi Imp	5.Private	8.
3.Gravel	6.	9.None
		0
		0

Sale Data

Sale Date		**1/22/2014**
Price		**13,500**
Sale Type	**1 Land Only**	
1.Land	4.Mfg unit	7.
2.L & B	5.Other	8.
3.Building	6.	9.
Financing	**9 Unknown**	
1.Convent	4.Seller	7.
2.FHA/VA	5.Private	8.
3.Assumed	6.Cash	9.Unknown
Validity	**1 Arms Length Sale**	
1.Valid	4.Split	7.Changes
2.Related	5.Partial	8.Other
3.Distress	6.Exempt	9.
Verified	**5 Public Record**	
1.Buyer	4.Agent	7.Family
2.Seller	5.Pub Rec	8.Other
3.Lender	6.MLS	9.

Assessment Record

Year	Land	Buildings	Exempt	Total
2011	12,090	0	0	12,090
2012	12,090	0	0	12,090
2013	18,380	0	0	18,380
2014	18,380	0	0	18,380
2015	18,380	0	0	18,380
2016	18,380	0	0	18,380
2017	18,380	0	0	18,380
2018	18,380	0	0	18,380
2019	18,380	0	0	18,380
2020	18,380	0	0	18,380
2021	18,380	0	0	18,380
2022	18,380	0	0	18,380
2023	18,380	0	0	18,380
2024	18,380	0	0	18,380

Land Data

Front Foot	Type	Effective Frontage	Effective Depth	Influence Factor	Influence Code
11.Base 100fft				%	
12.Delta Triangle				%	
13.Nabla Triangle				%	
14.Sec 101to200ff				%	
15.FF 201+Over				%	
				%	
				%	
Square Foot		**Square Feet**			
16.Regular Lot				%	
17.Secondary Lot				%	
18.Excess land				%	
19.Condominium				%	
20.Miscellaneous				%	
				%	
				%	
Fract. Acre		**Acreage/Sites**			
21.Commercial Sit	28	5.00	100	%	0
22.Base Lot	29	13.60	100	%	0
23.A				%	
Acres				%	
24.B				%	
25.Lakefront Site				%	
26.D				%	
27.Secondary Lot				%	
28.Rear Land up t					
29.Rear Land 5-20					

Total Acreage 18.60

Influence Codes

1.Un-Buildable
2.Excess Frtg
3.Topography
4.Size/Shape
5.Access
6.Deed Restricti
7.OPEN SPACE
8.Code Restricti
9.Fract Share
Acres
30.Rear Land 20-5
31.Rear Land 50+
32.Tillable/Pastu
33.Frm/OpnBlue/Cr
34.Farm/Open Spac
35.Farm/Open Spac
36.Farm/Open Spac
37.Treegrowth SW
38.Treegrowth MW
39.Treegrowth HW
40.Wasteland/RP
41.G
42.Mobile Home Si
43.PublicWtr/Sept
44.PrivateWtr/Sep
45.Lot improvemen
46.Miscellaneous

Whitefield

Map Lot 018-027 | Account 706 | Location NORTH HUNTS MEADOW RD, OFF | Card 1 Of 1 | 9/12/2023

Building Style		
0.	4.Cape	8.Log
1.Conv.	5.Garrison	9.Other
2.Ranch	6.Split	10.Farnhou
3.R Ranch	7.Contemp	11.Mfg Dbl

Dwelling Units

Other Units

Stories		
1.1	4.1.5	7.
2.2	5.1.75	8.
3.3	6.2.5	9.

Exterior Walls		
0.	4.Asbestos	8.Concrete
1.Wood	5.Stucco	9.Other
2.Vin/Al	6.Brick	10.Wd Shgl
3.Compos.	7.Stone	11.Cement

Roof Surface		
1.Asphalt	4.Wood Sh	7.
2.Metal	5.Other	8.
3.Composit	6.	9.

SF Masonry Trim

OPEN-3-CUSTOM

OPEN-4-CUSTOM

Year Built

Year Remodeled

Foundation		
1.Concrete	4.Wood	7.
2.C Block	5.Slab	8.
3.Br/Stone	6.Piers	9.

Basement		
1.1/4 Bmt	4.Full Bmt	7.
2.1/2 Bmt	5.None	8.
3.3/4 Bmt	6.	9.None

Bsmt Gar # Cars

Wet Basement		
1.Dry	4.	7.
2.Damp	5.	8.
3.Wet	6.	9.

SF Bsmt Living

Fin Bsmt Grade

BASEMENT FLOOR

Heat Type **100%**		
0.	4.Steam	8.Fl/Wall
1.HWBB	5.FWA	9.No Heat
2.HWCI	6.GravWA	10.Rad/BB
3.H Pump	7.Electric	11.Monitor

Cool Type **0%**		
1.Refrig	4.W&C Air	7.
2.Evapor	5.Radheat	8.
3.H Pump	6.	9.None

Kitchen Style		
1.New/Remo	4.Obsolete	7.
2.Typical	5.	8.
3.Old Type	6.	9.None

Bath(s) Style		
1.New/Modr	4.Obsolete	7.
2.Typical	5.	8.
3.Old Type	6.	9.None

Rooms

Bedrooms

Full Baths

Half Baths

Addn Fixtures

Fireplaces

TRIO Software
A Division of Harris Computer Systems

Layout		
1.Typical	4.	7.
2.Inadeq	5.	8.
3.Horrid	6.	9.

Attic		
1.1/4 Fin	4.Full Fin	7.
2.1/2 Fin	5.Fl/Stair	8.
3.3/4 Fin	6.	9.None

Insulation		
1.Full	4.Minimal	7.
2.Heavy	5.Partial	8.
3.Capped	6.	9.None

Unfinished %

Grade & Factor		
1.E Grade	4.B Grade	7.
2.D Grade	5.A Grade	8.SC Grade
3.C Grade	6.AA Grade	9.Same

SQFT (Footprint)

Condition		
1.Poor	4.Avg	7.V G
2.Fair	5.Avg+	8.Exc
3.Avg-	6.Good	9.Same

Phys. % Good

Funct. % Good

Functional Code		
1.Incomp	4.	7.
2.O-Built	5.	8.Other
3.Damage	6.	9.None

Econ. % Good

Economic Code		
0.None	3.No Power	6.Bad Abut
1.Location	4.Generate	9.None
2.Encroach	5.SiteLimt	9.

Entrance Code **0**		
1.Interior	4.Vacant	7.
2.Refusal	5.Estimate	8.
3.Informed	6.	9.

Information Code **0**		
1.Owner	4.Agent	7.
2.Relative	5.Estimate	8.
3.Tenant	6.Other	9.

Date Inspected

Additions, Outbuildings & Improvements

Type	Year	Units	Grade	Cond	Phys.	Funct.	Sound Value
					%	%	
					%	%	
					%	%	
					%	%	
					%	%	
					%	%	
					%	%	
					%	%	
					%	%	
					%	%	

1.One Story Fram
2.Two Story Fram
3.Three Story Fr
4.1 & 1/2 Story
5.1 & 3/4 Story
6.2 & 1/2 Story
21.Open Frame Por
22.Encl Frame Por
23.Frame Garage
24.Frame Shed
25.Frame Bay Wind
26.1SFr Overhang
27.Unfin Basement
28.Unfinished Att
29.Finished Attic

Map Lot 010-003-A | Account 68 | Location 553 TOWNHOUSE ROAD | Card 1 Of 1 | 9/12/2023

BURTON, ANDREW
BURTON, KIERSTEN
553 TOWNHOUSE ROAD
WHITEFIELD ME 04353

B5181P229

Previous Owner
LEGERE FAMILY TRUST
C/O ALFRED & NANCY LEGERE, TRUSTEES
31 WOODLAWN CIRCLE
RANDOLPH ME 04346
Sale Date: 9/15/2017

Inspection Witnessed By:

X Date

No./Date	Description	Date Insp.

Notes:

6/2/22 W/MR- ADD EP COMP W/IN 5%, ADD WD, ADD SHED NPA.
12/30/20- REV. APPEARS VAC.- DEL. W.D.

Whitefield

Property Data

Neighborhood **99 Whitefield**

Tree Growth Year **0**

X Coordinate **0**

Y Coordinate **0**

Zone/Land Use **11 Residential**

Secondary Zone

Topography **1 Level**

1.Level	4.Below St	7.
2.Rolling	5.Low	8.
3.Above St	6.Swampy	9.

Utilities **4 Drilled Well** **6 Septic System**

1.OutHouse	4.Dr Well	7.Cesspool
2.PblcWtr	5.Dug Well	8.LakeDraw
3.PblcSewr	6.Septic	9.None

Street **1 Paved**

1.Paved	4.Proposed	7.
2.Semi Imp	5.Private	8.
3.Gravel	6.	9.None

0

0

Sale Data

Sale Date **9/15/2017**

Price **137,500**

Sale Type **2 Land & Buildings**

1.Land	4.Mfg unit	7.
2.L & B	5.Other	8.
3.Building	6.	9.

Financing **1 Conventional**

1.Convent	4.Seller	7.
2.FHA/VA	5.Private	8.
3.Assumed	6.Cash	9.Unknown

Validity **1 Arms Length Sale**

1.Valid	4.Split	7.Changes
2.Related	5.Partial	8.Other
3.Distress	6.Exempt	9.

Verified **5 Public Record**

1.Buyer	4.Agent	7.Family
2.Seller	5.Pub Rec	8.Other
3.Lender	6.MLS	9.

Assessment Record

Year	Land	Buildings	Exempt	Total
2011	28,864	91,469	16,000	104,333
2012	28,864	91,469	16,000	104,333
2013	30,840	91,469	16,000	106,309
2014	30,840	91,469	16,000	106,309
2015	30,840	91,469	16,000	106,309
2016	30,840	91,469	16,000	106,309
2017	30,840	91,469	21,000	101,309
2018	30,840	91,469	26,000	96,309
2019	30,840	91,469	0	122,309
2020	30,840	91,469	0	122,309
2021	30,840	91,469	25,000	97,309
2022	30,840	91,049	24,500	97,389
2023	30,840	93,578	23,000	101,418
2024	30,840	93,578	19,000	105,418

Land Data

Front Foot	Type	Effective Frontage	Effective Depth	Influence Factor	Influence Code
11.Base 100fft				%	
12.Delta Triangle				%	
13.Nabla Triangle				%	
14.Sec 101to200ff				%	
15.FF 201+Over				%	
				%	
				%	
Square Foot		**Square Feet**			
16.Regular Lot				%	
17.Secondary Lot				%	
18.Excess land				%	
19.Condominium				%	
20.Miscellaneous				%	
				%	
				%	
Fract. Acre		**Acreage/Sites**			
21.Commercial Sit	22	1.50	100	%	0
22.Base Lot	28	0.56	100	%	0
23.A	45	1.00	100	%	0
Acres				%	
24.B				%	
25.Lakefront Site				%	
26.D				%	
27.Secondary Lot				%	
28.Rear Land up t					
29.Rear Land 5-20					

Total Acreage 2.06

Influence Codes

1.Un-Buildable
2.Excess Frtg
3.Topography
4.Size/Shape
5.Access
6.Deed Restricti
7.OPEN SPACE
8.Code Restricti
9.Fract Share
Acres
30.Rear Land 20-5
31.Rear Land 50+
32.Tillable/Pastu
33.Frm/OpnBlue/Cr
34.Farm/Open Spac
35.Farm/Open Spac
36.Farm/Open Spac
37.Treegrowth SW
38.Treegrowth MW
39.Treegrowth HW
40.Wasteland/RP
41.G
42.Mobile Home Si
43.PublicWtr/Sept
44.PrivateWtr/Sep
45.Lot improvemen
46.Miscellaneous

Whitefield

Map Lot 010-003-A | Account 68 | Location 553 TOWNHOUSE ROAD | Card 1 Of 1 | 9/12/2023

Building Style **3 Raised Ranch**		
0.	4.Cape	8.Log
1.Conv.	5.Garrison	9.Other
2.Ranch	6.Split	10.Farnhou
3.R Ranch	7.Contemp	11.Mfg Dbl
Dwelling Units **1**		
Other Units **0**		
Stories **1 One Story**		
1.1	4.1.5	7.
2.2	5.1.75	8.
3.3	6.2.5	9.
Exterior Walls **2 Vinyl/Aluminum**		
0.	4.Asbestos	8.Concrete
1.Wood	5.Stucco	9.Other
2.Vin/Al	6.Brick	10.Wd Shgl
3.Compos.	7.Stone	11.Cement
Roof Surface **1 Asphalt Shingles**		
1.Asphalt	4.Wood Sh	7.
2.Metal	5.Other	8.
3.Composit	6.	9.
SF Masonry Trim **0**		
OPEN-3-CUSTOM **0**		
OPEN-4-CUSTOM **0**		
Year Built **1987**		
Year Remodeled **0**		
Foundation **1 Concrete**		
1.Concrete	4.Wood	7.
2.C Block	5.Slab	8.
3.Br/Stone	6.Piers	9.
Basement **4 Full Basement**		
1.1/4 Bmt	4.Full Bmt	7.
2.1/2 Bmt	5.None	8.
3.3/4 Bmt	6.	9.None
Bsmt Gar # Cars **0**		
Wet Basement **1 Dry Basement**		
1.Dry	4.	7.
2.Damp	5.	8.
3.Wet	6.	9.

SF Bsmt Living **500**		
Fin Bsmt Grade **3 100**		
BASEMENT FLOOR **0**		
Heat Type **100% 7 Electric**		
0.	4.Steam	8.Fl/Wall
1.HWBB	5.FWA	9.No Heat
2.HWCI	6.GravWA	10.Rad/BB
3.H Pump	7.Electric	11.Monitor
Cool Type **0% 9 None**		
1.Refrig	4.W&C Air	7.
2.Evapor	5.Radheat	8.
3.H Pump	6.	9.None
Kitchen Style **1 New/Remodeled**		
1.New/Remo	4.Obsolete	7.
2.Typical	5.	8.
3.Old Type	6.	9.None
Bath(s) Style **1 New/modern**		
1.New/Modr	4.Obsolete	7.
2.Typical	5.	8.
3.Old Type	6.	9.None
# Rooms **4**		
# Bedrooms **2**		
# Full Baths **1**		
# Half Baths **0**		
# Addn Fixtures **1**		
# Fireplaces **0**		

TRIO Software
A Division of Harris Computer Systems

Layout **1 Typical**		
1.Typical	4.	7.
2.Inadeq	5.	8.
3.Horrid	6.	9.
Attic **9 None**		
1.1/4 Fin	4.Full Fin	7.
2.1/2 Fin	5.Fl/Stair	8.
3.3/4 Fin	6.	9.None
Insulation **1 Full**		
1.Full	4.Minimal	7.
2.Heavy	5.Partial	8.
3.Capped	6.	9.None
Unfinished % **0%**		
Grade & Factor **3 Average 100%**		
1.E Grade	4.B Grade	7.
2.D Grade	5.A Grade	8.SC Grade
3.C Grade	6.AA Grade	9.Same
SQFT (Footprint) **624**		
Condition **6 Good**		
1.Poor	4.Avg	7.V G
2.Fair	5.Avg+	8.Exc
3.Avg-	6.Good	9.Same
Phys. % Good **0%**		
Funct. % Good **100%**		
Functional Code **9 None**		
1.Incomp	4.	7.
2.O-Built	5.	8.Other
3.Damage	6.	9.None
Econ. % Good **100%**		
Economic Code **None**		
0.None	3.No Power	6.Bad Abut
1.Location	4.Generate	9.None
2.Encroach	5.SiteLimt	9.
Entrance Code **1 Interior Inspect**		
1.Interior	4.Vacant	7.
2.Refusal	5.Estimate	8.
3.Informed	6.	9.
Information Code **1 Owner**		
1.Owner	4.Agent	7.
2.Relative	5.Estimate	8.
3.Tenant	6.Other	9.

Date Inspected

Additions, Outbuildings & Improvements

Type	Year	Units	Grade	Cond	Phys.	Funct.	Sound Value
1 One Story Frame	1987	608	3 100	6	0 %	100 %	
68 Wood Deck	1987	96	3 100	4	0 %	100 %	
68 Wood Deck	2000	168	3 100	4	0 %	100 %	
22 Encl Frame Porch	2021	80	3 100	4	0 %	100 %	
68 Wood Deck	2021	176	3 100	4	0 %	100 %	
24 Frame Shed	0				%	%	800
					%	%	
					%	%	
					%	%	
					%	%	

1.One Story Fram
2.Two Story Fram
3.Three Story Fr
4.1 & 1/2 Story
5.1 & 3/4 Story
6.2 & 1/2 Story
21.Open Frame Por
22.Encl Frame Por
23.Frame Garage
24.Frame Shed
25.Frame Bay Wind
26.1SFr Overhang
27.Unfin Basement
28.Unfinished Att
29.Finished Attic

Map Lot 012-062-1 Account 1981 Location 61 ROONEY LANE Card 1 Of 1 9/12/2023

BURTON, WILLIAM J

B5732P252

Previous Owner
KATLER, MAX R
KATLER, THERESA L
45 ROONEY LANE
WHITEFIELD ME 04353
Sale Date: 6/25/2021

Inspection Witnessed By:

X Date

No./Date	Description	Date Insp.

Notes:

'22- NEW LOT CREATED FROM LAND RETAINED BY KATLER'S DURING A LOT SPLIT OF M. 012 L. 062 (21.1AC L/O).

Whitefield

Property Data

Neighborhood **1 Whitefield**

Tree Growth Year **0**

X Coordinate

Y Coordinate

Zone/Land Use **11 Residential**

Secondary Zone

Topography **2 Rolling**

1.Level 4.Below St 7.
2.Rolling 5.Low 8.
3.Above St 6.Swampy 9.

Utilities

1.OutHouse 4.Dr Well 7.Cesspool
2.PblcWtr 5.Dug Well 8.LakeDraw
3.PblcSewr 6.Septic 9.None

Street **3 Gravel**

1.Paved 4.Proposed 7.
2.Semi Imp 5.Private 8.
3.Gravel 6. 9.None

0

0

Sale Data

Sale Date **6/25/2021**

Price **100,000**

Sale Type **1 Land Only**

1.Land 4.Mfg unit 7.
2.L & B 5.Other 8.
3.Building 6. 9.

Financing **9 Unknown**

1.Convent 4.Seller 7.
2.FHA/VA 5.Private 8.
3.Assumed 6.Cash 9.Unknown

Validity **1 Arms Length Sale**

1.Valid 4.Split 7.Changes
2.Related 5.Partial 8.Other
3.Distress 6.Exempt 9.

Verified **5 Public Record**

1.Buyer 4.Agent 7.Family
2.Seller 5.Pub Rec 8.Other
3.Lender 6.MLS 9.

Assessment Record

Year	Land	Buildings	Exempt	Total
2022	37,965	0	0	37,965
2023	37,965	0	0	37,965
2024	37,965	0	0	37,965

Land Data

Front Foot	Type	Effective Frontage	Effective Depth	Influence Factor	Influence Code
11.Base 100fft				%	
12.Delta Triangle				%	
13.Nabla Triangle				%	
14.Sec 101to200ff				%	
15.FF 201+Over				%	
				%	
				%	
Square Foot		**Square Feet**			
16.Regular Lot				%	
17.Secondary Lot				%	
18.Excess land				%	
19.Condominium				%	
20.Miscellaneous				%	
				%	
				%	
Fract. Acre		**Acreage/Sites**			
21.Commercial Sit	22	1.50	100	%	0
22.Base Lot	28	3.50	100	%	0
23.A	29	15.00	100	%	0
Acres	30	1.10	100	%	0
24.B				%	
25.Lakefront Site				%	
26.D				%	
27.Secondary Lot					
28.Rear Land up t					
29.Rear Land 5-20					

Total Acreage 21.10

Influence Codes

1.Un-Buildable
2.Excess Frtg
3.Topography
4.Size/Shape
5.Access
6.Deed Restricti
7.OPEN SPACE
8.Code Restricti
9.Fract Share
Acres
30.Rear Land 20-5
31.Rear Land 50+
32.Tillable/Pastu
33.Frm/OpnBlue/Cr
34.Farm/Open Spac
35.Farm/Open Spac
36.Farm/Open Spac
37.Treegrowth SW
38.Treegrowth MW
39.Treegrowth HW
40.Wasteland/RP
41.G
42.Mobile Home Si
43.PublicWtr/Sept
44.PrivateWtr/Sep
45.Lot improvemen
46.Miscellaneous

Whitefield

Map Lot 012-062-1 | Account 1981 | Location 61 ROONEY LANE | Card 1 Of 1 | 9/12/2023

Building Style		
0.	4.Cape	8.Log
1.Conv.	5.Garrison	9.Other
2.Ranch	6.Split	10.Farnhou
3.R Ranch	7.Contemp	11.Mfg Dbl

Dwelling Units

Other Units

Stories		
1.1	4.1.5	7.
2.2	5.1.75	8.
3.3	6.2.5	9.

Exterior Walls		
0.	4.Asbestos	8.Concrete
1.Wood	5.Stucco	9.Other
2.Vin/Al	6.Brick	10.Wd Shgl
3.Compos.	7.Stone	11.Cement

Roof Surface		
1.Asphalt	4.Wood Sh	7.
2.Metal	5.Other	8.
3.Composit	6.	9.

SF Masonry Trim

OPEN-3-CUSTOM

OPEN-4-CUSTOM

Year Built

Year Remodeled

Foundation		
1.Concrete	4.Wood	7.
2.C Block	5.Slab	8.
3.Br/Stone	6.Piers	9.

Basement		
1.1/4 Bmt	4.Full Bmt	7.
2.1/2 Bmt	5.None	8.
3.3/4 Bmt	6.	9.None

Bsmt Gar # Cars

Wet Basement		
1.Dry	4.	7.
2.Damp	5.	8.
3.Wet	6.	9.

SF Bsmt Living

Fin Bsmt Grade

BASEMENT FLOOR

Heat Type **100%**		
0.	4.Steam	8.Fl/Wall
1.HWBB	5.FWA	9.No Heat
2.HWCI	6.GravWA	10.Rad/BB
3.H Pump	7.Electric	11.Monitor

Cool Type **0%**		
1.Refrig	4.W&C Air	7.
2.Evapor	5.Radheat	8.
3.H Pump	6.	9.None

Kitchen Style		
1.New/Remo	4.Obsolete	7.
2.Typical	5.	8.
3.Old Type	6.	9.None

Bath(s) Style		
1.New/Modr	4.Obsolete	7.
2.Typical	5.	8.
3.Old Type	6.	9.None

Rooms

Bedrooms

Full Baths

Half Baths

Addn Fixtures

Fireplaces

TRIO Software
A Division of Harris Computer Systems

Layout		
1.Typical	4.	7.
2.Inadeq	5.	8.
3.Horrid	6.	9.

Attic		
1.1/4 Fin	4.Full Fin	7.
2.1/2 Fin	5.Fl/Stair	8.
3.3/4 Fin	6.	9.None

Insulation		
1.Full	4.Minimal	7.
2.Heavy	5.Partial	8.
3.Capped	6.	9.None

Unfinished %

Grade & Factor		
1.E Grade	4.B Grade	7.
2.D Grade	5.A Grade	8.SC Grade
3.C Grade	6.AA Grade	9.Same

SQFT (Footprint)

Condition		
1.Poor	4.Avg	7.V G
2.Fair	5.Avg+	8.Exc
3.Avg-	6.Good	9.Same

Phys. % Good

Funct. % Good

Functional Code		
1.Incomp	4.	7.
2.O-Built	5.	8.Other
3.Damage	6.	9.None

Econ. % Good

Economic Code		
0.None	3.No Power	6.Bad Abut
1.Location	4.Generate	9.None
2.Encroach	5.SiteLimt	9.

Entrance Code **0**		
1.Interior	4.Vacant	7.
2.Refusal	5.Estimate	8.
3.Informed	6.	9.

Information Code **0**		
1.Owner	4.Agent	7.
2.Relative	5.Estimate	8.
3.Tenant	6.Other	9.

Date Inspected

Additions, Outbuildings & Improvements

Type	Year	Units	Grade	Cond	Phys.	Funct.	Sound Value
					%	%	
					%	%	
					%	%	
					%	%	
					%	%	
					%	%	
					%	%	
					%	%	
					%	%	
					%	%	

1.One Story Fram
2.Two Story Fram
3.Three Story Fr
4.1 & 1/2 Story
5.1 & 3/4 Story
6.2 & 1/2 Story
21.Open Frame Por
22.Encl Frame Por
23.Frame Garage
24.Frame Shed
25.Frame Bay Wind
26.1SFr Overhang
27.Unfin Basement
28.Unfinished Att
29.Finished Attic

Map Lot 005-012 Account 1434 Location HEAD TIDE ROAD Card 1 Of 1 9/12/2023

BUSHNELL, MICHAEL L
16 SHERBROOKE DRIVE
PRINCETON JCT NJ 08550

B1031P146

Property Data

Neighborhood **1 Whitefield**

Tree Growth Year **0**

X Coordinate **0**

Y Coordinate **0**

Zone/Land Use **11 Residential**

Secondary Zone

Topography **1 Level** **9**

1.Level	4.Below St	7.
2.Rolling	5.Low	8.
3.Above St	6.Swampy	9.

Utilities **9 None** **9 None**

1.OutHouse	4.Dr Well	7.Cesspool
2.PblcWtr	5.Dug Well	8.LakeDraw
3.PblcSewr	6.Septic	9.None

Street **1 Paved**

1.Paved	4.Proposed	7.
2.Semi Imp	5.Private	8.
3.Gravel	6.	9.None

0

0

Sale Data

Sale Date

Price

Sale Type

1.Land	4.Mfg unit	7.
2.L & B	5.Other	8.
3.Building	6.	9.

Financing

1.Convent	4.Seller	7.
2.FHA/VA	5.Private	8.
3.Assumed	6.Cash	9.Unknown

Validity

1.Valid	4.Split	7.Changes
2.Related	5.Partial	8.Other
3.Distress	6.Exempt	9.

Verified

1.Buyer	4.Agent	7.Family
2.Seller	5.Pub Rec	8.Other
3.Lender	6.MLS	9.

Assessment Record

Year	Land	Buildings	Exempt	Total
2011	18,760	0	0	18,760
2012	18,760	0	0	18,760
2013	20,600	0	0	20,600
2014	20,600	0	0	20,600
2015	20,600	0	0	20,600
2016	20,600	0	0	20,600
2017	20,600	0	0	20,600
2018	20,600	0	0	20,600
2019	20,600	0	0	20,600
2020	20,600	0	0	20,600
2021	20,600	0	0	20,600
2022	20,600	0	0	20,600
2023	20,600	0	0	20,600
2024	20,600	0	0	20,600

Land Data

Front Foot	Type	Effective Frontage	Effective Depth	Influence Factor	Influence Code
11.Base 100fft				%	
12.Delta Triangle				%	
13.Nabla Triangle				%	
14.Sec 101to200ff				%	
15.FF 201+Over				%	
				%	
				%	
Square Foot		**Square Feet**			
16.Regular Lot				%	
17.Secondary Lot				%	
18.Excess land				%	
19.Condominium				%	
20.Miscellaneous				%	
				%	
				%	
Fract. Acre		**Acreage/Sites**			
21.Commercial Sit	22	1.50	100	%	0
22.Base Lot	28	0.40	100	%	0
23.A				%	
Acres				%	
24.B				%	
25.Lakefront Site				%	
26.D				%	
27.Secondary Lot				%	
28.Rear Land up t					
29.Rear Land 5-20					

Total Acreage 1.90

Influence Codes

1.Un-Buildable
2.Excess Frtg
3.Topography
4.Size/Shape
5.Access
6.Deed Restricti
7.OPEN SPACE
8.Code Restricti
9.Fract Share
Acres
30.Rear Land 20-5
31.Rear Land 50+
32.Tillable/Pastu
33.Frm/OpnBlue/Cr
34.Farm/Open Spac
35.Farm/Open Spac
36.Farm/Open Spac
37.Treegrowth SW
38.Treegrowth MW
39.Treegrowth HW
40.Wasteland/RP
41.G
42.Mobile Home Si
43.PublicWtr/Sept
44.PrivateWtr/Sep
45.Lot improvemen
46.Miscellaneous

Inspection Witnessed By:

X Date

No./Date	Description	Date Insp.

Notes:

Whitefield

Whitefield

Map Lot 005-012 | Account 1434 | Location HEAD TIDE ROAD | Card 1 Of 1 | 9/12/2023

Building Style		
0.	4.Cape	8.Log
1.Conv.	5.Garrison	9.Other
2.Ranch	6.Split	10.Farnhou
3.R Ranch	7.Contemp	11.Mfg Dbl

Dwelling Units

Other Units

Stories		
1.1	4.1.5	7.
2.2	5.1.75	8.
3.3	6.2.5	9.

Exterior Walls		
0.	4.Asbestos	8.Concrete
1.Wood	5.Stucco	9.Other
2.Vin/Al	6.Brick	10.Wd Shgl
3.Compos.	7.Stone	11.Cement

Roof Surface		
1.Asphalt	4.Wood Sh	7.
2.Metal	5.Other	8.
3.Composit	6.	9.

SF Masonry Trim

OPEN-3-CUSTOM

OPEN-4-CUSTOM

Year Built

Year Remodeled

Foundation		
1.Concrete	4.Wood	7.
2.C Block	5.Slab	8.
3.Br/Stone	6.Piers	9.

Basement		
1.1/4 Bmt	4.Full Bmt	7.
2.1/2 Bmt	5.None	8.
3.3/4 Bmt	6.	9.None

Bsmt Gar # Cars

Wet Basement		
1.Dry	4.	7.
2.Damp	5.	8.
3.Wet	6.	9.

SF Bsmt Living

Fin Bsmt Grade

BASEMENT FLOOR

Heat Type **100%**		
0.	4.Steam	8.Fl/Wall
1.HWBB	5.FWA	9.No Heat
2.HWCI	6.GravWA	10.Rad/BB
3.H Pump	7.Electric	11.Monitor

Cool Type **0%**		
1.Refrig	4.W&C Air	7.
2.Evapor	5.Radheat	8.
3.H Pump	6.	9.None

Kitchen Style		
1.New/Remo	4.Obsolete	7.
2.Typical	5.	8.
3.Old Type	6.	9.None

Bath(s) Style		
1.New/Modr	4.Obsolete	7.
2.Typical	5.	8.
3.Old Type	6.	9.None

Rooms

Bedrooms

Full Baths

Half Baths

Addn Fixtures

Fireplaces

TRIO Software
A Division of Harris Computer Systems

Layout		
1.Typical	4.	7.
2.Inadeq	5.	8.
3.Horrid	6.	9.

Attic		
1.1/4 Fin	4.Full Fin	7.
2.1/2 Fin	5.Fl/Stair	8.
3.3/4 Fin	6.	9.None

Insulation		
1.Full	4.Minimal	7.
2.Heavy	5.Partial	8.
3.Capped	6.	9.None

Unfinished %

Grade & Factor		
1.E Grade	4.B Grade	7.
2.D Grade	5.A Grade	8.SC Grade
3.C Grade	6.AA Grade	9.Same

SQFT (Footprint)

Condition		
1.Poor	4.Avg	7.V G
2.Fair	5.Avg+	8.Exc
3.Avg-	6.Good	9.Same

Phys. % Good

Funct. % Good

Functional Code		
1.Incomp	4.	7.
2.O-Built	5.	8.Other
3.Damage	6.	9.None

Econ. % Good

Economic Code		
0.None	3.No Power	6.Bad Abut
1.Location	4.Generate	9.None
2.Encroach	5.SiteLimt	9.

Entrance Code **0**		
1.Interior	4.Vacant	7.
2.Refusal	5.Estimate	8.
3.Informed	6.	9.

Information Code **0**		
1.Owner	4.Agent	7.
2.Relative	5.Estimate	8.
3.Tenant	6.Other	9.

Date Inspected

Additions, Outbuildings & Improvements

Type	Year	Units	Grade	Cond	Phys.	Funct.	Sound Value
					%	%	
					%	%	
					%	%	
					%	%	
					%	%	
					%	%	
					%	%	
					%	%	
					%	%	
					%	%	

1.One Story Fram
2.Two Story Fram
3.Three Story Fr
4.1 & 1/2 Story
5.1 & 3/4 Story
6.2 & 1/2 Story
21.Open Frame Por
22.Encl Frame Por
23.Frame Garage
24.Frame Shed
25.Frame Bay Wind
26.1SFr Overhang
27.Unfin Basement
28.Unfinished Att
29.Finished Attic

Map Lot 027-001 | Account 760 | Location 93 HILTON ROAD | Card 1 Of 1 | 9/12/2023

CADWALLADER, JOHN R III
93 HILTON ROAD
WHITEFIELD ME 04353

B4977P58

Previous Owner
DASCH DANIEL R.
93 HILTON ROAD

WHITEFIELD ME 04353
Sale Date: 2/08/2016

Previous Owner
MORRIS JOSHUA A. & MELINDA M.
93 HILTON ROAD

WHITEFIELD ME 04353
Sale Date: 11/25/2009

Previous Owner
HEATH BARBARA
93 HILTON ROAD

WHITEFIELD ME 04353
Sale Date: 10/23/2007

Inspection Witnessed By:

X Date

No./Date	Description	Date Insp.

Notes:

Whitefield

Property Data

Neighborhood **1 Whitefield**

Tree Growth Year **0**

X Coordinate **0**

Y Coordinate **0**

Zone/Land Use **11 Residential**

Secondary Zone

Topography **1 Level**

1.Level	4.Below St	7.
2.Rolling	5.Low	8.
3.Above St	6.Swampy	9.

Utilities **4 Drilled Well** **6 Septic System**

1.OutHouse	4.Dr Well	7.Cesspool
2.PblcWtr	5.Dug Well	8.LakeDraw
3.PblcSewr	6.Septic	9.None

Street **1 Paved**

1.Paved	4.Proposed	7.
2.Semi Imp	5.Private	8.
3.Gravel	6.	9.None

0

0

Sale Data

Sale Date **2/08/2016**

Price **97,500**

Sale Type **2 Land & Buildings**

1.Land	4.Mfg unit	7.
2.L & B	5.Other	8.
3.Building	6.	9.

Financing **9 Unknown**

1.Convent	4.Seller	7.
2.FHA/VA	5.Private	8.
3.Assumed	6.Cash	9.Unknown

Validity **1 Arms Length Sale**

1.Valid	4.Split	7.Changes
2.Related	5.Partial	8.Other
3.Distress	6.Exempt	9.

Verified **5 Public Record**

1.Buyer	4.Agent	7.Family
2.Seller	5.Pub Rec	8.Other
3.Lender	6.MLS	9.

Assessment Record

Year	Land	Buildings	Exempt	Total
2011	29,384	83,259	0	112,643
2012	29,384	83,259	0	112,643
2013	32,040	83,259	0	115,299
2014	32,040	83,259	0	115,299
2015	32,040	83,259	0	115,299
2016	32,040	83,259	0	115,299
2017	32,040	83,259	0	115,299
2018	32,040	83,259	0	115,299
2019	32,040	83,259	0	115,299
2020	32,040	83,259	0	115,299
2021	32,040	83,259	0	115,299
2022	32,040	83,259	0	115,299
2023	32,040	83,259	0	115,299
2024	32,040	83,259	0	115,299

Land Data

Front Foot	Type	Effective Frontage	Effective Depth	Influence Factor	Influence Code
11.Base 100fft				%	
12.Delta Triangle				%	
13.Nabla Triangle				%	
14.Sec 101to200ff				%	
15.FF 201+Over				%	
				%	
				%	
Square Foot		**Square Feet**			
16.Regular Lot				%	
17.Secondary Lot				%	
18.Excess land				%	
19.Condominium				%	
20.Miscellaneous				%	
				%	
				%	
Fract. Acre		**Acreage/Sites**			
21.Commercial Sit	22	1.50	100	%	0
22.Base Lot	28	1.36	100	%	0
23.A	45	1.00	100	%	0
Acres				%	
24.B				%	
25.Lakefront Site				%	
26.D				%	
27.Secondary Lot				%	
28.Rear Land up t					
29.Rear Land 5-20					

Total Acreage 2.86

Influence Codes

1.Un-Buildable
2.Excess Frtg
3.Topography
4.Size/Shape
5.Access
6.Deed Restricti
7.OPEN SPACE
8.Code Restricti
9.Fract Share
Acres
30.Rear Land 20-5
31.Rear Land 50+
32.Tillable/Pastu
33.Frm/OpnBlue/Cr
34.Farm/Open Spac
35.Farm/Open Spac
36.Farm/Open Spac
37.Treegrowth SW
38.Treegrowth MW
39.Treegrowth HW
40.Wasteland/RP
41.G
42.Mobile Home Si
43.PublicWtr/Sept
44.PrivateWtr/Sep
45.Lot improvemen
46.Miscellaneous

Whitefield

Map Lot 027-001 | Account 760 | Location 93 HILTON ROAD | Card 1 Of 1 | 9/12/2023

Building Style	**2 Ranch**	
0.	4.Cape	8.Log
1.Conv.	5.Garrison	9.Other
2.Ranch	6.Split	10.Farnhou
3.R Ranch	7.Contemp	11.Mfg Dbl
Dwelling Units	**1**	
Other Units	**0**	
Stories	**1 One Story**	
1.1	4.1.5	7.
2.2	5.1.75	8.
3.3	6.2.5	9.
Exterior Walls	**2 Vinyl/Aluminum**	
0.	4.Asbestos	8.Concrete
1.Wood	5.Stucco	9.Other
2.Vin/Al	6.Brick	10.Wd Shgl
3.Compos.	7.Stone	11.Cement
Roof Surface	**1 Asphalt Shingles**	
1.Asphalt	4.Wood Sh	7.
2.Metal	5.Other	8.
3.Composit	6.	9.
SF Masonry Trim	**0**	
OPEN-3-CUSTOM	**0**	
OPEN-4-CUSTOM	**0**	
Year Built	**1996**	
Year Remodeled	**0**	
Foundation	**1 Concrete**	
1.Concrete	4.Wood	7.
2.C Block	5.Slab	8.
3.Br/Stone	6.Piers	9.
Basement	**4 Full Basement**	
1.1/4 Bmt	4.Full Bmt	7.
2.1/2 Bmt	5.None	8.
3.3/4 Bmt	6.	9.None
Bsmt Gar # Cars	**0**	
Wet Basement	**1 Dry Basement**	
1.Dry	4.	7.
2.Damp	5.	8.
3.Wet	6.	9.

SF Bsmt Living	**0**	
Fin Bsmt Grade	**0 0**	
BASEMENT FLOOR	**0**	
Heat Type	**100%**	**5 Forced Warm Air**
0.	4.Steam	8.Fl/Wall
1.HWBB	5.FWA	9.No Heat
2.HWCI	6.GravWA	10.Rad/BB
3.H Pump	7.Electric	11.Monitor
Cool Type	**0%**	**9 None**
1.Refrig	4.W&C Air	7.
2.Evapor	5.Radheat	8.
3.H Pump	6.	9.None
Kitchen Style	**1 New/Remodeled**	
1.New/Remo	4.Obsolete	7.
2.Typical	5.	8.
3.Old Type	6.	9.None
Bath(s) Style	**1 New/modern**	
1.New/Modr	4.Obsolete	7.
2.Typical	5.	8.
3.Old Type	6.	9.None
# Rooms	**4**	
# Bedrooms	**2**	
# Full Baths	**1**	
# Half Baths	**0**	
# Addn Fixtures	**1**	
# Fireplaces	**0**	

TRIO Software
A Division of Harris Computer Systems

Layout	**1 Typical**	
1.Typical	4.	7.
2.Inadeq	5.	8.
3.Horrid	6.	9.
Attic	**9 None**	
1.1/4 Fin	4.Full Fin	7.
2.1/2 Fin	5.Fl/Stair	8.
3.3/4 Fin	6.	9.None
Insulation	**1 Full**	
1.Full	4.Minimal	7.
2.Heavy	5.Partial	8.
3.Capped	6.	9.None
Unfinished %	**0%**	
Grade & Factor	**3 Average 100%**	
1.E Grade	4.B Grade	7.
2.D Grade	5.A Grade	8.SC Grade
3.C Grade	6.AA Grade	9.Same
SQFT (Footprint)	**832**	
Condition	**6 Good**	
1.Poor	4.Avg	7.V G
2.Fair	5.Avg+	8.Exc
3.Avg-	6.Good	9.Same
Phys. % Good	**0%**	
Funct. % Good	**100%**	
Functional Code	**9 None**	
1.Incomp	4.	7.
2.O-Built	5.	8.Other
3.Damage	6.	9.None
Econ. % Good	**100%**	
Economic Code	**None**	
0.None	3.No Power	6.Bad Abut
1.Location	4.Generate	9.None
2.Encroach	5.SiteLimt	9.
Entrance Code	**1 Interior Inspect**	
1.Interior	4.Vacant	7.
2.Refusal	5.Estimate	8.
3.Informed	6.	9.
Information Code	**1 Owner**	
1.Owner	4.Agent	7.
2.Relative	5.Estimate	8.
3.Tenant	6.Other	9.

Date Inspected

Additions, Outbuildings & Improvements

Type	Year	Units	Grade	Cond	Phys.	Funct.	Sound Value
68 Wood Deck	1996	96	3 100	4	0 %	100 %	
					%	%	
					%	%	
					%	%	
					%	%	
					%	%	
					%	%	
					%	%	
					%	%	
					%	%	

1.One Story Fram
2.Two Story Fram
3.Three Story Fr
4.1 & 1/2 Story
5.1 & 3/4 Story
6.2 & 1/2 Story
21.Open Frame Por
22.Encl Frame Por
23.Frame Garage
24.Frame Shed
25.Frame Bay Wind
26.1SFr Overhang
27.Unfin Basement
28.Unfinished Att
29.Finished Attic

Map Lot 013-049 | Account 1530 | Location 150 GRAND ARMY ROAD | Card 1 Of 1 | 9/12/2023

CALVARY BAPTIST CHURCH
150 GRAND ARMY ROAD
WHITEFIELD ME 04353

Property Data

Neighborhood **1 Whitefield**

Tree Growth Year **0**

X Coordinate **0**

Y Coordinate **0**

Zone/Land Use **11 Residential**

Secondary Zone

Topography **1 Level**

1.Level	4.Below St	7.
2.Rolling	5.Low	8.
3.Above St	6.Swampy	9.

Utilities **4 Drilled Well** **6 Septic System**

1.OutHouse	4.Dr Well	7.Cesspool
2.PblcWtr	5.Dug Well	8.LakeDraw
3.PblcSewr	6.Septic	9.None

Street **1 Paved**

1.Paved	4.Proposed	7.
2.Semi Imp	5.Private	8.
3.Gravel	6.	9.None

0

0

Sale Data

Sale Date

Price

Sale Type

1.Land	4.Mfg unit	7.
2.L & B	5.Other	8.
3.Building	6.	9.

Financing

1.Convent	4.Seller	7.
2.FHA/VA	5.Private	8.
3.Assumed	6.Cash	9.Unknown

Validity

1.Valid	4.Split	7.Changes
2.Related	5.Partial	8.Other
3.Distress	6.Exempt	9.

Verified

1.Buyer	4.Agent	7.Family
2.Seller	5.Pub Rec	8.Other
3.Lender	6.MLS	9.

Assessment Record

Year	Land	Buildings	Exempt	Total
2011	31,035	452,525	483,560	0
2013	35,570	452,525	488,095	0
2014	35,570	452,525	488,095	0
2015	35,570	452,525	488,095	0
2016	35,570	452,525	488,095	0
2017	35,570	452,525	488,095	0
2018	35,570	452,525	488,095	0
2019	35,570	452,525	488,095	0
2020	35,570	452,525	488,095	0
2021	35,570	452,525	488,095	0
2022	35,570	452,525	488,095	0
2024	35,570	452,525	488,095	0

Land Data

Front Foot

11.Base 100fft
12.Delta Triangle
13.Nabla Triangle
14.Sec 101to200ff
15.FF 201+Over

Square Foot

16.Regular Lot
17.Secondary Lot
18.Excess land
19.Condominium
20.Miscellaneous

Fract. Acre

21.Commercial Sit
22.Base Lot
23.A
Acres
24.B
25.Lakefront Site
26.D
27.Secondary Lot
28.Rear Land up t
29.Rear Land 5-20

Type	Effective Frontage	Effective Depth	Influence Factor	Influence Code
			%	
			%	
			%	
			%	
			%	
			%	
			%	
Square Feet				
			%	
			%	
			%	
			%	
			%	
			%	
			%	
Acreage/Sites				
22	1.50	100	%	0
28	3.50	100	%	0
45	1.00	100	%	0
29	0.40	100	%	0
			%	
			%	
			%	

Total Acreage 5.40

Influence Codes

1.Un-Buildable
2.Excess Frtg
3.Topography
4.Size/Shape
5.Access
6.Deed Restricti
7.OPEN SPACE
8.Code Restricti
9.Fract Share
Acres
30.Rear Land 20-5
31.Rear Land 50+
32.Tillable/Pastu
33.Frm/OpnBlue/Cr
34.Farm/Open Spac
35.Farm/Open Spac
36.Farm/Open Spac
37.Treegrowth SW
38.Treegrowth MW
39.Treegrowth HW
40.Wasteland/RP
41.G
42.Mobile Home Si
43.PublicWtr/Sept
44.PrivateWtr/Sep
45.Lot improvemen
46.Miscellaneous

Inspection Witnessed By:

X Date

No./Date	Description	Date Insp.

Notes:

Whitefield

Whitefield

Map Lot 013-049 | Account 1530 | Location 150 GRAND ARMY ROAD | Card 1 Of 1 | 9/12/2023

Building Style **0**		
0.	4.Cape	8.Log
1.Conv.	5.Garrison	9.Other
2.Ranch	6.Split	10.Farnhou
3.R Ranch	7.Contemp	11.Mfg Dbl
Dwelling Units **0**		
Other Units **0**		
Stories **0**		
1.1	4.1.5	7.
2.2	5.1.75	8.
3.3	6.2.5	9.
Exterior Walls **0**		
0.	4.Asbestos	8.Concrete
1.Wood	5.Stucco	9.Other
2.Vin/Al	6.Brick	10.Wd Shgl
3.Compos.	7.Stone	11.Cement
Roof Surface **0**		
1.Asphalt	4.Wood Sh	7.
2.Metal	5.Other	8.
3.Composit	6.	9.
SF Masonry Trim **0**		
OPEN-3-CUSTOM **0**		
OPEN-4-CUSTOM **0**		
Year Built **0**		
Year Remodeled **0**		
Foundation **0**		
1.Concrete	4.Wood	7.
2.C Block	5.Slab	8.
3.Br/Stone	6.Piers	9.
Basement **0**		
1.1/4 Bmt	4.Full Bmt	7.
2.1/2 Bmt	5.None	8.
3.3/4 Bmt	6.	9.None
Bsmt Gar # Cars **0**		
Wet Basement **0**		
1.Dry	4.	7.
2.Damp	5.	8.
3.Wet	6.	9.

SF Bsmt Living **0**		
Fin Bsmt Grade **0 0**		
BASEMENT FLOOR **0**		
Heat Type **100%** **0**		
0.	4.Steam	8.Fl/Wall
1.HWBB	5.FWA	9.No Heat
2.HWCI	6.GravWA	10.Rad/BB
3.H Pump	7.Electric	11.Monitor
Cool Type **0%** **9 None**		
1.Refrig	4.W&C Air	7.
2.Evapor	5.Radheat	8.
3.H Pump	6.	9.None
Kitchen Style **0**		
1.New/Remo	4.Obsolete	7.
2.Typical	5.	8.
3.Old Type	6.	9.None
Bath(s) Style **0**		
1.New/Modr	4.Obsolete	7.
2.Typical	5.	8.
3.Old Type	6.	9.None
# Rooms **0**		
# Bedrooms **0**		
# Full Baths **0**		
# Half Baths **0**		
# Addn Fixtures **0**		
# Fireplaces **0**		

TRIO Software
A Division of Harris Computer Systems

Layout **0**		
1.Typical	4.	7.
2.Inadeq	5.	8.
3.Horrid	6.	9.
Attic **0**		
1.1/4 Fin	4.Full Fin	7.
2.1/2 Fin	5.Fl/Stair	8.
3.3/4 Fin	6.	9.None
Insulation **0**		
1.Full	4.Minimal	7.
2.Heavy	5.Partial	8.
3.Capped	6.	9.None
Unfinished % **0%**		
Grade & Factor **0 0%**		
1.E Grade	4.B Grade	7.
2.D Grade	5.A Grade	8.SC Grade
3.C Grade	6.AA Grade	9.Same
SQFT (Footprint) **0**		
Condition **0**		
1.Poor	4.Avg	7.V G
2.Fair	5.Avg+	8.Exc
3.Avg-	6.Good	9.Same
Phys. % Good **0%**		
Funct. % Good **100%**		
Functional Code **9 None**		
1.Incomp	4.	7.
2.O-Built	5.	8.Other
3.Damage	6.	9.None
Econ. % Good **100%**		
Economic Code **None**		
0.None	3.No Power	6.Bad Abut
1.Location	4.Generate	9.None
2.Encroach	5.SiteLimt	9.
Entrance Code **1 Interior Inspect**		
1.Interior	4.Vacant	7.
2.Refusal	5.Estimate	8.
3.Informed	6.	9.
Information Code **1 Owner**		
1.Owner	4.Agent	7.
2.Relative	5.Estimate	8.
3.Tenant	6.Other	9.

Date Inspected

Additions, Outbuildings & Improvements

Type	Year	Units	Grade	Cond	Phys.	Funct.	Sound Value
609	1965	4752	4 100	6	0 %	100 %	
24 Frame Shed	1994	80	2 200	2	0 %	100 %	
1 One Story Frame	2002	1600	3 100	4	0 %	100 %	
					%	%	
					%	%	
					%	%	
					%	%	
					%	%	
					%	%	
					%	%	

1.One Story Fram
2.Two Story Fram
3.Three Story Fr
4.1 & 1/2 Story
5.1 & 3/4 Story
6.2 & 1/2 Story
21.Open Frame Por
22.Encl Frame Por
23.Frame Garage
24.Frame Shed
25.Frame Bay Wind
26.1SFr Overhang
27.Unfin Basement
28.Unfinished Att
29.Finished Attic

Map Lot 011-032-1 Account 1755 Location 372 STEARNS BROOK LANE Card 1 Of 1 9/12/2023

CAMPBELL, DENNIST
CAMPBELL, ELIZABETH M
372 ATKINS ROAD
JEFFERSON ME 04348

B3504P35

Property Data

Neighborhood **1 Whitefield**

Tree Growth Year **0**

X Coordinate **0**

Y Coordinate **0**

Zone/Land Use **11 Residential**

Secondary Zone

Topography

1.Level	4.Below St	7.
2.Rolling	5.Low	8.
3.Above St	6.Swampy	9.

Utilities **4 Drilled Well** **6 Septic System**

1.OutHouse	4.Dr Well	7.Cesspool
2.PblcWtr	5.Dug Well	8.LakeDraw
3.PblcSewr	6.Septic	9.None

Street **1 Paved**

1.Paved	4.Proposed	7.
2.Semi Imp	5.Private	8.
3.Gravel	6.	9.None

0

0

Sale Data

Sale Date **6/23/2005**

Price **42,000**

Sale Type **1 Land Only**

1.Land	4.Mfg unit	7.
2.L & B	5.Other	8.
3.Building	6.	9.

Financing **1 Conventional**

1.Convent	4.Seller	7.
2.FHA/VA	5.Private	8.
3.Assumed	6.Cash	9.Unknown

Validity **1 Arms Length Sale**

1.Valid	4.Split	7.Changes
2.Related	5.Partial	8.Other
3.Distress	6.Exempt	9.

Verified **2 Seller**

1.Buyer	4.Agent	7.Family
2.Seller	5.Pub Rec	8.Other
3.Lender	6.MLS	9.

Assessment Record

Year	Land	Buildings	Exempt	Total
2011	32,400	157,751	0	190,151
2012	32,400	157,751	0	190,151
2013	37,250	157,751	0	195,001
2014	37,250	157,751	0	195,001
2015	37,250	157,751	0	195,001
2016	37,250	157,751	0	195,001
2017	37,250	157,751	0	195,001
2018	37,250	157,751	0	195,001
2019	37,250	157,751	0	195,001
2020	37,250	157,751	0	195,001
2021	37,250	157,751	0	195,001
2022	37,250	157,751	0	195,001
2023	37,250	145,088	0	182,338
2024	37,250	145,088	0	182,338

Land Data

Front Foot	Type	Effective Frontage	Effective Depth	Influence Factor	Influence Code
11.Base 100fft				%	
12.Delta Triangle				%	
13.Nabla Triangle				%	
14.Sec 101to200ff				%	
15.FF 201+Over				%	
				%	
				%	
Square Foot		**Square Feet**			
16.Regular Lot				%	
17.Secondary Lot				%	
18.Excess land				%	
19.Condominium				%	
20.Miscellaneous				%	
				%	
				%	
Fract. Acre		**Acreage/Sites**			
21.Commercial Sit	22	1.50	100	%	0
22.Base Lot	28	3.50	100	%	0
23.A	45	1.00	100	%	0
Acres	29	2.50	100	%	0
24.B				%	
25.Lakefront Site				%	
26.D				%	
27.Secondary Lot					
28.Rear Land up t					
29.Rear Land 5-20					

Total Acreage 7.50

Influence Codes

1.Un-Buildable
2.Excess Frtg
3.Topography
4.Size/Shape
5.Access
6.Deed Restricti
7.OPEN SPACE
8.Code Restricti
9.Fract Share

Acres

30.Rear Land 20-5
31.Rear Land 50+
32.Tillable/Pastu
33.Frm/OpnBlue/Cr
34.Farm/Open Spac
35.Farm/Open Spac
36.Farm/Open Spac
37.Treegrowth SW
38.Treegrowth MW
39.Treegrowth HW
40.Wasteland/RP
41.G
42.Mobile Home Si
43.PublicWtr/Sept
44.PrivateWtr/Sep
45.Lot improvemen
46.Miscellaneous

Inspection Witnessed By:

X Date

No./Date	Description	Date Insp.

Notes:

11/15/21 REV NAH- 1sFrs TO SHED AND EP.

Whitefield

Whitefield

Map Lot 011-032-1 | Account 1755 | Location 372 STEARNS BROOK LANE | Card 1 Of 1 | 9/12/2023

Building Style	**4 Cape Cod**	
0.	4.Cape	8.Log
1.Conv.	5.Garrison	9.Other
2.Ranch	6.Split	10.Farnhou
3.R Ranch	7.Contemp	11.Mfg Dbl
Dwelling Units	**1**	
Other Units	**0**	
Stories	**4 One & 1/2 Story**	
1.1	4.1.5	7.
2.2	5.1.75	8.
3.3	6.2.5	9.
Exterior Walls	**1 Wood Siding**	
0.	4.Asbestos	8.Concrete
1.Wood	5.Stucco	9.Other
2.Vin/Al	6.Brick	10.Wd Shgl
3.Compos.	7.Stone	11.Cement
Roof Surface	**1 Asphalt Shingles**	
1.Asphalt	4.Wood Sh	7.
2.Metal	5.Other	8.
3.Composit	6.	9.
SF Masonry Trim	**0**	
OPEN-3-CUSTOM	**0**	
OPEN-4-CUSTOM	**0**	
Year Built	**2006**	
Year Remodeled	**0**	
Foundation	**1 Concrete**	
1.Concrete	4.Wood	7.
2.C Block	5.Slab	8.
3.Br/Stone	6.Piers	9.
Basement	**5 Crawl Space**	
1.1/4 Bmt	4.Full Bmt	7.
2.1/2 Bmt	5.None	8.
3.3/4 Bmt	6.	9.None
Bsmt Gar # Cars	**0**	
Wet Basement	**1 Dry Basement**	
1.Dry	4.	7.
2.Damp	5.	8.
3.Wet	6.	9.

SF Bsmt Living	**0**	
Fin Bsmt Grade	**0 0**	
BASEMENT FLOOR	**0**	
Heat Type	**100%**	**1 Hot Water BB**
0.	4.Steam	8.Fl/Wall
1.HWBB	5.FWA	9.No Heat
2.HWCI	6.GravWA	10.Rad/BB
3.H Pump	7.Electric	11.Monitor
Cool Type	**0%**	**9 None**
1.Refrig	4.W&C Air	7.
2.Evapor	5.Radheat	8.
3.H Pump	6.	9.None
Kitchen Style	**1 New/Remodeled**	
1.New/Remo	4.Obsolete	7.
2.Typical	5.	8.
3.Old Type	6.	9.None
Bath(s) Style	**1 New/modern**	
1.New/Modr	4.Obsolete	7.
2.Typical	5.	8.
3.Old Type	6.	9.None
# Rooms	**4**	
# Bedrooms	**2**	
# Full Baths	**1**	
# Half Baths	**0**	
# Addn Fixtures	**1**	
# Fireplaces	**0**	

Layout	**1 Typical**	
1.Typical	4.	7.
2.Inadeq	5.	8.
3.Horrid	6.	9.
Attic	**9 None**	
1.1/4 Fin	4.Full Fin	7.
2.1/2 Fin	5.Fl/Stair	8.
3.3/4 Fin	6.	9.None
Insulation	**1 Full**	
1.Full	4.Minimal	7.
2.Heavy	5.Partial	8.
3.Capped	6.	9.None
Unfinished %	**0%**	
Grade & Factor	**3 Average 100%**	
1.E Grade	4.B Grade	7.
2.D Grade	5.A Grade	8.SC Grade
3.C Grade	6.AA Grade	9.Same
SQFT (Footprint)	**1008**	
Condition	**6 Good**	
1.Poor	4.Avg	7.V G
2.Fair	5.Avg+	8.Exc
3.Avg-	6.Good	9.Same
Phys. % Good	**0%**	
Funct. % Good	**100%**	
Functional Code	**9 None**	
1.Incomp	4.	7.
2.O-Built	5.	8.Other
3.Damage	6.	9.None
Econ. % Good	**100%**	
Economic Code	**None**	
0.None	3.No Power	6.Bad Abut
1.Location	4.Generate	9.None
2.Encroach	5.SiteLimt	9.
Entrance Code	**0**	
1.Interior	4.Vacant	7.
2.Refusal	5.Estimate	8.
3.Informed	6.	9.
Information Code	**0**	
1.Owner	4.Agent	7.
2.Relative	5.Estimate	8.
3.Tenant	6.Other	9.

TRIO Software
A Division of Harris Computer Systems

Date Inspected

Additions, Outbuildings & Improvements

Type	Year	Units	Grade	Cond	Phys.	Funct.	Sound Value
22 Encl Frame Porch	2006	80	3 100	4	0 %	100 %	
68 Wood Deck	2007	316	3 100	6	0 %	100 %	
24 Frame Shed	2005	468	3 100	4	0 %	100 %	
					%	%	
					%	%	
					%	%	
					%	%	
					%	%	
					%	%	
					%	%	

1.One Story Fram
2.Two Story Fram
3.Three Story Fr
4.1 & 1/2 Story
5.1 & 3/4 Story
6.2 & 1/2 Story
21.Open Frame Por
22.Encl Frame Por
23.Frame Garage
24.Frame Shed
25.Frame Bay Wind
26.1SFr Overhang
27.Unfin Basement
28.Unfinished Att
29.Finished Attic

Map Lot 020-007-A | Account 749 | Location 414 NORTH HOWE ROAD | Card 1 Of 1 | 9/12/2023

CAMPBELL, RICHARD W
414 NORTH HOWE ROAD
WHITEFIELD ME 04353

B2353P45 B2748P78

Property Data

Neighborhood **1 Whitefield**

Tree Growth Year **0**

X Coordinate **0**

Y Coordinate **0**

Zone/Land Use **11 Residential**

Secondary Zone

Topography **1 Level**

1.Level	4.Below St	7.
2.Rolling	5.Low	8.
3.Above St	6.Swampy	9.

Utilities **4 Drilled Well** **6 Septic System**

1.OutHouse	4.Dr Well	7.Cesspool
2.PblcWtr	5.Dug Well	8.LakeDraw
3.PblcSewr	6.Septic	9.None

Street **1 Paved**

1.Paved	4.Proposed	7.
2.Semi Imp	5.Private	8.
3.Gravel	6.	9.None

0

0

Sale Data

Sale Date

Price

Sale Type

1.Land	4.Mfg unit	7.
2.L & B	5.Other	8.
3.Building	6.	9.

Financing

1.Convent	4.Seller	7.
2.FHA/VA	5.Private	8.
3.Assumed	6.Cash	9.Unknown

Validity

1.Valid	4.Split	7.Changes
2.Related	5.Partial	8.Other
3.Distress	6.Exempt	9.

Verified

1.Buyer	4.Agent	7.Family
2.Seller	5.Pub Rec	8.Other
3.Lender	6.MLS	9.

Assessment Record

Year	Land	Buildings	Exempt	Total
2011	28,812	45,441	0	74,253
2012	28,812	45,441	0	74,253
2013	30,720	45,441	0	76,161
2014	30,720	45,441	0	76,161
2015	30,720	45,441	0	76,161
2016	30,720	45,441	0	76,161
2017	30,720	45,441	0	76,161
2018	30,720	45,441	0	76,161
2019	30,720	45,441	0	76,161
2020	30,720	45,441	0	76,161
2021	30,720	45,441	0	76,161
2022	30,720	45,441	0	76,161
2023	30,720	45,691	23,000	53,411
2024	30,720	45,691	19,000	57,411

Land Data

Front Foot	Type	Effective Frontage	Effective Depth	Influence Factor	Influence Code
11.Base 100fft				%	
12.Delta Triangle				%	
13.Nabla Triangle				%	
14.Sec 101to200ff				%	
15.FF 201+Over				%	
				%	
				%	
Square Foot		**Square Feet**			
16.Regular Lot				%	
17.Secondary Lot				%	
18.Excess land				%	
19.Condominium				%	
20.Miscellaneous				%	
				%	
				%	
Fract. Acre		**Acreage/Sites**			
21.Commercial Sit	22	1.50	100	%	0
22.Base Lot	28	0.48	100	%	0
23.A	45	1.00	100	%	0
Acres				%	
24.B				%	
25.Lakefront Site				%	
26.D				%	
27.Secondary Lot				%	
28.Rear Land up t					
29.Rear Land 5-20					

Total Acreage 1.98

Influence Codes

1.Un-Buildable
2.Excess Frtg
3.Topography
4.Size/Shape
5.Access
6.Deed Restricti
7.OPEN SPACE
8.Code Restricti
9.Fract Share

Acres

30.Rear Land 20-5
31.Rear Land 50+
32.Tillable/Pastu
33.Frm/OpnBlue/Cr
34.Farm/Open Spac
35.Farm/Open Spac
36.Farm/Open Spac
37.Treegrowth SW
38.Treegrowth MW
39.Treegrowth HW
40.Wasteland/RP
41.G
42.Mobile Home Si
43.PublicWtr/Sept
44.PrivateWtr/Sep
45.Lot improvemen
46.Miscellaneous

Inspection Witnessed By:

X Date

No./Date	Description	Date Insp.

Notes:

12/2/21 REV NAH- ADJ SIDING, ADD OLD BARN NPA.

Whitefield

Whitefield

Map Lot 020-007-A | Account 749 | Location 414 NORTH HOWE ROAD | Card 1 Of 1 | 9/12/2023

Building Style **10 Farmhouse**		
0.	4.Cape	8.Log
1.Conv.	5.Garrison	9.Other
2.Ranch	6.Split	10.Farnhou
3.R Ranch	7.Contemp	11.Mfg Dbl
Dwelling Units **1**		
Other Units **0**		
Stories **1 One Story**		
1.1	4.1.5	7.
2.2	5.1.75	8.
3.3	6.2.5	9.
Exterior Walls **10 Wood Shingle**		
0.	4.Asbestos	8.Concrete
1.Wood	5.Stucco	9.Other
2.Vin/Al	6.Brick	10.Wd Shgl
3.Compos.	7.Stone	11.Cement
Roof Surface **1 Asphalt Shingles**		
1.Asphalt	4.Wood Sh	7.
2.Metal	5.Other	8.
3.Composit	6.	9.
SF Masonry Trim **0**		
OPEN-3-CUSTOM **0**		
OPEN-4-CUSTOM **0**		
Year Built **1900**		
Year Remodeled **1970**		
Foundation **1 Concrete**		
1.Concrete	4.Wood	7.
2.C Block	5.Slab	8.
3.Br/Stone	6.Piers	9.
Basement **1 1/4 Basement**		
1.1/4 Bmt	4.Full Bmt	7.
2.1/2 Bmt	5.None	8.
3.3/4 Bmt	6.	9.None
Bsmt Gar # Cars **0**		
Wet Basement **2 Damp Basement**		
1.Dry	4.	7.
2.Damp	5.	8.
3.Wet	6.	9.

SF Bsmt Living **0**		
Fin Bsmt Grade **0 0**		
BASEMENT FLOOR **0**		
Heat Type **100% 5 Forced Warm Air**		
0.	4.Steam	8.Fl/Wall
1.HWBB	5.FWA	9.No Heat
2.HWCI	6.GravWA	10.Rad/BB
3.H Pump	7.Electric	11.Monitor
Cool Type **0% 9 None**		
1.Refrig	4.W&C Air	7.
2.Evapor	5.Radheat	8.
3.H Pump	6.	9.None
Kitchen Style **1 New/Remodeled**		
1.New/Remo	4.Obsolete	7.
2.Typical	5.	8.
3.Old Type	6.	9.None
Bath(s) Style **1 New/modern**		
1.New/Modr	4.Obsolete	7.
2.Typical	5.	8.
3.Old Type	6.	9.None
# Rooms **6**		
# Bedrooms **3**		
# Full Baths **1**		
# Half Baths **1**		
# Addn Fixtures **0**		
# Fireplaces **0**		

TRIO Software
A Division of Harris Computer Systems

Layout **1 Typical**		
1.Typical	4.	7.
2.Inadeq	5.	8.
3.Horrid	6.	9.
Attic **9 None**		
1.1/4 Fin	4.Full Fin	7.
2.1/2 Fin	5.Fl/Stair	8.
3.3/4 Fin	6.	9.None
Insulation **1 Full**		
1.Full	4.Minimal	7.
2.Heavy	5.Partial	8.
3.Capped	6.	9.None
Unfinished % **0%**		
Grade & Factor **3 Average 100%**		
1.E Grade	4.B Grade	7.
2.D Grade	5.A Grade	8.SC Grade
3.C Grade	6.AA Grade	9.Same
SQFT (Footprint) **555**		
Condition **4 Average**		
1.Poor	4.Avg	7.V G
2.Fair	5.Avg+	8.Exc
3.Avg-	6.Good	9.Same
Phys. % Good **0%**		
Funct. % Good **100%**		
Functional Code **9 None**		
1.Incomp	4.	7.
2.O-Built	5.	8.Other
3.Damage	6.	9.None
Econ. % Good **100%**		
Economic Code **None**		
0.None	3.No Power	6.Bad Abut
1.Location	4.Generate	9.None
2.Encroach	5.SiteLimt	9.
Entrance Code **1 Interior Inspect**		
1.Interior	4.Vacant	7.
2.Refusal	5.Estimate	8.
3.Informed	6.	9.
Information Code **1 Owner**		
1.Owner	4.Agent	7.
2.Relative	5.Estimate	8.
3.Tenant	6.Other	9.

Date Inspected

Additions, Outbuildings & Improvements

Type	Year	Units	Grade	Cond	Phys.	Funct.	Sound Value
1 One Story Frame	1900	552	3 100	3	0 %	100 %	
67 Barn	1900	520	2 100	1	0 %	50 %	
					%	%	
					%	%	
					%	%	
					%	%	
					%	%	
					%	%	
					%	%	
					%	%	

1.One Story Fram
2.Two Story Fram
3.Three Story Fr
4.1 & 1/2 Story
5.1 & 3/4 Story
6.2 & 1/2 Story
21.Open Frame Por
22.Encl Frame Por
23.Frame Garage
24.Frame Shed
25.Frame Bay Wind
26.1SFr Overhang
27.Unfin Basement
28.Unfinished Att
29.Finished Attic

Map Lot 007-066 Account 1111 Location 910 EAST RIVER ROAD Card 1 Of 1 9/12/2023

CAPEN, GLEN A
910 EAST RIVER ROAD
WHITEFIELD ME 04353

B2707P193

Property Data

Neighborhood **1 Whitefield**

Tree Growth Year **0**

X Coordinate **0**

Y Coordinate **0**

Zone/Land Use **11 Residential**

Secondary Zone

Topography **1 Level**

1.Level	4.Below St	7.
2.Rolling	5.Low	8.
3.Above St	6.Swampy	9.

Utilities **4 Drilled Well** **6 Septic System**

1.OutHouse	4.Dr Well	7.Cesspool
2.PblcWtr	5.Dug Well	8.LakeDraw
3.PblcSewr	6.Septic	9.None

Street **1 Paved**

1.Paved	4.Proposed	7.
2.Semi Imp	5.Private	8.
3.Gravel	6.	9.None

0

0

Sale Data

Sale Date

Price

Sale Type

1.Land	4.Mfg unit	7.
2.L & B	5.Other	8.
3.Building	6.	9.

Financing

1.Convent	4.Seller	7.
2.FHA/VA	5.Private	8.
3.Assumed	6.Cash	9.Unknown

Validity

1.Valid	4.Split	7.Changes
2.Related	5.Partial	8.Other
3.Distress	6.Exempt	9.

Verified

1.Buyer	4.Agent	7.Family
2.Seller	5.Pub Rec	8.Other
3.Lender	6.MLS	9.

Assessment Record

Year	Land	Buildings	Exempt	Total
2011	28,500	68,344	10,000	86,844
2012	10,000	68,344	10,000	68,344
2013	30,000	68,344	10,000	88,344
2014	30,000	68,344	10,000	88,344
2015	30,000	68,344	10,000	88,344
2016	30,000	68,344	10,000	88,344
2017	30,000	68,344	15,000	83,344
2018	30,000	68,344	20,000	78,344
2019	30,000	68,344	20,000	78,344
2020	30,000	68,344	20,000	78,344
2021	30,000	69,044	25,000	74,044
2022	30,000	69,100	24,500	74,600
2023	30,000	69,100	23,000	76,100
2024	30,000	69,100	19,000	80,100

Land Data

Front Foot	Type	Effective Frontage	Effective Depth	Influence Factor	Influence Code
11.Base 100fft				%	
12.Delta Triangle				%	
13.Nabla Triangle				%	
14.Sec 101to200ff				%	
15.FF 201+Over				%	
				%	
				%	
Square Foot		**Square Feet**			
16.Regular Lot				%	
17.Secondary Lot				%	
18.Excess land				%	
19.Condominium				%	
20.Miscellaneous				%	
				%	
				%	
Fract. Acre		**Acreage/Sites**			
21.Commercial Sit	22	1.00		100 %	0
22.Base Lot	45	1.00		100 %	0
23.A				%	
Acres				%	
24.B				%	
25.Lakefront Site				%	
26.D				%	
27.Secondary Lot				%	
28.Rear Land up t				%	
29.Rear Land 5-20				%	

Total Acreage 1.00

Influence Codes

1.Un-Buildable
2.Excess Frtg
3.Topography
4.Size/Shape
5.Access
6.Deed Restricti
7.OPEN SPACE
8.Code Restricti
9.Fract Share

Acres

30.Rear Land 20-5
31.Rear Land 50+
32.Tillable/Pastu
33.Frm/OpnBlue/Cr
34.Farm/Open Spac
35.Farm/Open Spac
36.Farm/Open Spac
37.Treegrowth SW
38.Treegrowth MW
39.Treegrowth HW
40.Wasteland/RP
41.G
42.Mobile Home Si
43.PublicWtr/Sept
44.PrivateWtr/Sep
45.Lot improvemen
46.Miscellaneous

Inspection Witnessed By:

X Date

No./Date	Description	Date Insp.

Notes:

12/30/20 REV W/MR AT DOOR, ADJ BATHS, REPLACE SHED.
2/18/20 NAH. ADD S/V SHED.

Whitefield

Whitefield

Map Lot 007-066 | Account 1111 | Location 910 EAST RIVER ROAD | Card 1 Of 1 | 9/12/2023

Building Style	**4 Cape Cod**	
0.	4.Cape	8.Log
1.Conv.	5.Garrison	9.Other
2.Ranch	6.Split	10.Farnhou
3.R Ranch	7.Contemp	11.Mfg Dbl
Dwelling Units	**1**	
Other Units	**0**	
Stories	**4 One & 1/2 Story**	
1.1	4.1.5	7.
2.2	5.1.75	8.
3.3	6.2.5	9.
Exterior Walls	**10 Wood Shingle**	
0.	4.Asbestos	8.Concrete
1.Wood	5.Stucco	9.Other
2.Vin/Al	6.Brick	10.Wd Shgl
3.Compos.	7.Stone	11.Cement
Roof Surface	**1 Asphalt Shingles**	
1.Asphalt	4.Wood Sh	7.
2.Metal	5.Other	8.
3.Composit	6.	9.
SF Masonry Trim	**0**	
OPEN-3-CUSTOM	**0**	
OPEN-4-CUSTOM	**0**	
Year Built	**1850**	
Year Remodeled	**1970**	
Foundation	**2 Concrete Block**	
1.Concrete	4.Wood	7.
2.C Block	5.Slab	8.
3.Br/Stone	6.Piers	9.
Basement	**4 Full Basement**	
1.1/4 Bmt	4.Full Bmt	7.
2.1/2 Bmt	5.None	8.
3.3/4 Bmt	6.	9.None
Bsmt Gar # Cars	**0**	
Wet Basement	**2 Damp Basement**	
1.Dry	4.	7.
2.Damp	5.	8.
3.Wet	6.	9.

SF Bsmt Living	**0**	
Fin Bsmt Grade	**0 0**	
BASEMENT FLOOR	**0**	
Heat Type	**100%**	**5 Forced Warm Air**
0.	4.Steam	8.Fl/Wall
1.HWBB	5.FWA	9.No Heat
2.HWCI	6.GravWA	10.Rad/BB
3.H Pump	7.Electric	11.Monitor
Cool Type	**0%**	**9 None**
1.Refrig	4.W&C Air	7.
2.Evapor	5.Radheat	8.
3.H Pump	6.	9.None
Kitchen Style	**2 Typical**	
1.New/Remo	4.Obsolete	7.
2.Typical	5.	8.
3.Old Type	6.	9.None
Bath(s) Style	**2 Typical Bath(s)**	
1.New/Modr	4.Obsolete	7.
2.Typical	5.	8.
3.Old Type	6.	9.None
# Rooms	**0**	
# Bedrooms	**0**	
# Full Baths	**1**	
# Half Baths	**0**	
# Addn Fixtures	**1**	
# Fireplaces	**0**	

TRIO Software
A Division of Harris Computer Systems

Layout	**1 Typical**	
1.Typical	4.	7.
2.Inadeq	5.	8.
3.Horrid	6.	9.
Attic	**9 None**	
1.1/4 Fin	4.Full Fin	7.
2.1/2 Fin	5.Fl/Stair	8.
3.3/4 Fin	6.	9.None
Insulation	**1 Full**	
1.Full	4.Minimal	7.
2.Heavy	5.Partial	8.
3.Capped	6.	9.None
Unfinished %	**0%**	
Grade & Factor	**3 Average 100%**	
1.E Grade	4.B Grade	7.
2.D Grade	5.A Grade	8.SC Grade
3.C Grade	6.AA Grade	9.Same
SQFT (Footprint)	**1054**	
Condition	**3 Below Average**	
1.Poor	4.Avg	7.V G
2.Fair	5.Avg+	8.Exc
3.Avg-	6.Good	9.Same
Phys. % Good	**0%**	
Funct. % Good	**100%**	
Functional Code	**9 None**	
1.Incomp	4.	7.
2.O-Built	5.	8.Other
3.Damage	6.	9.None
Econ. % Good	**100%**	
Economic Code	**None**	
0.None	3.No Power	6.Bad Abut
1.Location	4.Generate	9.None
2.Encroach	5.SiteLimt	9.
Entrance Code	**3 Information Only**	
1.Interior	4.Vacant	7.
2.Refusal	5.Estimate	8.
3.Informed	6.	9.
Information Code	**3 Tenant**	
1.Owner	4.Agent	7.
2.Relative	5.Estimate	8.
3.Tenant	6.Other	9.

Date Inspected

Additions, Outbuildings & Improvements

Type	Year	Units	Grade	Cond	Phys.	Funct.	Sound Value
24 Frame Shed	0				%	%	1,500
					%	%	
					%	%	
					%	%	
					%	%	
					%	%	
					%	%	
					%	%	
					%	%	
					%	%	

1.One Story Fram
2.Two Story Fram
3.Three Story Fr
4.1 & 1/2 Story
5.1 & 3/4 Story
6.2 & 1/2 Story
21.Open Frame Por
22.Encl Frame Por
23.Frame Garage
24.Frame Shed
25.Frame Bay Wind
26.1SFr Overhang
27.Unfin Basement
28.Unfinished Att
29.Finished Attic

Map Lot 013-035 | Account 337 | Location 221 GRAND ARMY ROAD | Card 1 Of 1 | 9/12/2023

CAPPER, APRIL MICHELLE
221 GRAND ARMY ROAD
WHITEFIELD ME 04353

B4209P314 B4215P65

Previous Owner
BOUCHER KENT & APRIL
221 GRAND ARMY ROAD

WHITEFIELD ME 04353
Sale Date: 10/02/2009

Inspection Witnessed By:

X Date

No./Date	Description	Date Insp.

Notes:
8/29/17 REV W/MRS IN SALON, ADJ SIDING AND ROOF, ADJ WD BECAUSE P/O WD IS OP. ADD OTHER UNIT FOR SALON

Whitefield

Property Data

Neighborhood **99 Whitefield**

Tree Growth Year **0**

X Coordinate **0**

Y Coordinate **0**

Zone/Land Use **11 Residential**

Secondary Zone

Topography **1 Level**

1.Level	4.Below St	7.
2.Rolling	5.Low	8.
3.Above St	6.Swampy	9.

Utilities **4 Drilled Well** **6 Septic System**

1.OutHouse	4.Dr Well	7.Cesspool
2.PblcWtr	5.Dug Well	8.LakeDraw
3.PblcSewr	6.Septic	9.None

Street **1 Paved**

1.Paved	4.Proposed	7.
2.Semi Imp	5.Private	8.
3.Gravel	6.	9.None

0

0

Sale Data

Sale Date **10/02/2009**

Price

Sale Type **2 Land & Buildings**

1.Land	4.Mfg unit	7.
2.L & B	5.Other	8.
3.Building	6.	9.

Financing **1 Conventional**

1.Convent	4.Seller	7.
2.FHA/VA	5.Private	8.
3.Assumed	6.Cash	9.Unknown

Validity **5 Partial Interest**

1.Valid	4.Split	7.Changes
2.Related	5.Partial	8.Other
3.Distress	6.Exempt	9.

Verified **5 Public Record**

1.Buyer	4.Agent	7.Family
2.Seller	5.Pub Rec	8.Other
3.Lender	6.MLS	9.

Assessment Record

Year	Land	Buildings	Exempt	Total
2011	28,500	91,256	0	119,756
2012	28,500	91,256	0	119,756
2013	30,000	91,256	0	121,256
2014	30,000	91,256	0	121,256
2015	30,000	91,256	0	121,256
2016	30,000	91,256	0	121,256
2017	30,000	91,256	0	121,256
2018	30,000	95,616	0	125,616
2019	30,000	95,616	0	125,616
2020	30,000	95,616	0	125,616
2021	30,000	95,616	0	125,616
2022	30,000	95,616	0	125,616
2023	30,000	95,616	23,000	102,616
2024	30,000	95,616	19,000	106,616

Land Data

Front Foot	Type	Effective Frontage	Effective Depth	Influence Factor	Influence Code
11.Base 100fft				%	
12.Delta Triangle				%	
13.Nabla Triangle				%	
14.Sec 101to200ff				%	
15.FF 201+Over				%	
				%	
				%	
Square Foot		**Square Feet**			
16.Regular Lot				%	
17.Secondary Lot				%	
18.Excess land				%	
19.Condominium				%	
20.Miscellaneous				%	
				%	
				%	
Fract. Acre		**Acreage/Sites**			
21.Commercial Sit	22	0.87		100 %	0
22.Base Lot	45	1.00		100 %	0
23.A				%	
Acres				%	
24.B				%	
25.Lakefront Site				%	
26.D				%	
27.Secondary Lot				%	
28.Rear Land up t					
29.Rear Land 5-20					

Total Acreage 0.87

Influence Codes

1.Un-Buildable
2.Excess Frtg
3.Topography
4.Size/Shape
5.Access
6.Deed Restricti
7.OPEN SPACE
8.Code Restricti
9.Fract Share
Acres
30.Rear Land 20-5
31.Rear Land 50+
32.Tillable/Pastu
33.Frm/OpnBlue/Cr
34.Farm/Open Spac
35.Farm/Open Spac
36.Farm/Open Spac
37.Treegrowth SW
38.Treegrowth MW
39.Treegrowth HW
40.Wasteland/RP
41.G
42.Mobile Home Si
43.PublicWtr/Sept
44.PrivateWtr/Sep
45.Lot improvemen
46.Miscellaneous

Whitefield

Map Lot 013-035 | Account 337 | Location 221 GRAND ARMY ROAD | Card 1 Of 1 | 9/12/2023

Building Style **2 Ranch**		
0.	4.Cape	8.Log
1.Conv.	5.Garrison	9.Other
2.Ranch	6.Split	10.Farnhou
3.R Ranch	7.Contemp	11.Mfg Dbl
Dwelling Units **1**		
Other Units **1**		
Stories **1 One Story**		
1.1	4.1.5	7.
2.2	5.1.75	8.
3.3	6.2.5	9.
Exterior Walls **2 Vinyl/Aluminum**		
0.	4.Asbestos	8.Concrete
1.Wood	5.Stucco	9.Other
2.Vin/Al	6.Brick	10.Wd Shgl
3.Compos.	7.Stone	11.Cement
Roof Surface **2 Sheet Metal**		
1.Asphalt	4.Wood Sh	7.
2.Metal	5.Other	8.
3.Composit	6.	9.
SF Masonry Trim **0**		
OPEN-3-CUSTOM **0**		
OPEN-4-CUSTOM **0**		
Year Built **1900**		
Year Remodeled **1990**		
Foundation **3 Brick &/or Stone**		
1.Concrete	4.Wood	7.
2.C Block	5.Slab	8.
3.Br/Stone	6.Piers	9.
Basement **1 1/4 Basement**		
1.1/4 Bmt	4.Full Bmt	7.
2.1/2 Bmt	5.None	8.
3.3/4 Bmt	6.	9.None
Bsmt Gar # Cars **0**		
Wet Basement **1 Dry Basement**		
1.Dry	4.	7.
2.Damp	5.	8.
3.Wet	6.	9.

SF Bsmt Living **0**		
Fin Bsmt Grade **0 0**		
BASEMENT FLOOR **0**		
Heat Type **100% 5 Forced Warm Air**		
0.	4.Steam	8.Fl/Wall
1.HWBB	5.FWA	9.No Heat
2.HWCI	6.GravWA	10.Rad/BB
3.H Pump	7.Electric	11.Monitor
Cool Type **0% 9 None**		
1.Refrig	4.W&C Air	7.
2.Evapor	5.Radheat	8.
3.H Pump	6.	9.None
Kitchen Style **1 New/Remodeled**		
1.New/Remo	4.Obsolete	7.
2.Typical	5.	8.
3.Old Type	6.	9.None
Bath(s) Style **1 New/modern**		
1.New/Modr	4.Obsolete	7.
2.Typical	5.	8.
3.Old Type	6.	9.None
# Rooms **0**		
# Bedrooms **0**		
# Full Baths **1**		
# Half Baths **2**		
# Addn Fixtures **1**		
# Fireplaces **0**		

TRIO Software
A Division of Harris Computer Systems

Layout **1 Typical**		
1.Typical	4.	7.
2.Inadeq	5.	8.
3.Horrid	6.	9.
Attic **9 None**		
1.1/4 Fin	4.Full Fin	7.
2.1/2 Fin	5.Fl/Stair	8.
3.3/4 Fin	6.	9.None
Insulation **1 Full**		
1.Full	4.Minimal	7.
2.Heavy	5.Partial	8.
3.Capped	6.	9.None
Unfinished % **0%**		
Grade & Factor **3 Average 100%**		
1.E Grade	4.B Grade	7.
2.D Grade	5.A Grade	8.SC Grade
3.C Grade	6.AA Grade	9.Same
SQFT (Footprint) **1020**		
Condition **4 Average**		
1.Poor	4.Avg	7.V G
2.Fair	5.Avg+	8.Exc
3.Avg-	6.Good	9.Same
Phys. % Good **0%**		
Funct. % Good **100%**		
Functional Code **9 None**		
1.Incomp	4.	7.
2.O-Built	5.	8.Other
3.Damage	6.	9.None
Econ. % Good **100%**		
Economic Code **None**		
0.None	3.No Power	6.Bad Abut
1.Location	4.Generate	9.None
2.Encroach	5.SiteLimt	9.
Entrance Code **1 Interior Inspect**		
1.Interior	4.Vacant	7.
2.Refusal	5.Estimate	8.
3.Informed	6.	9.
Information Code **1 Owner**		
1.Owner	4.Agent	7.
2.Relative	5.Estimate	8.
3.Tenant	6.Other	9.

Date Inspected

Additions, Outbuildings & Improvements

Type	Year	Units	Grade	Cond	Phys.	Funct.	Sound Value
1 One Story Frame	1900	1768	3 100	4	0 %	100 %	
23 Frame Garage	1975	312	3 100	4	0 %	100 %	
23 Frame Garage	1975	320	3 100	4	0 %	100 %	
68 Wood Deck	1990	136	3 100	4	0 %	100 %	
21 Open Frame	1990	64	3 100	4	0 %	100 %	
					%	%	
					%	%	
					%	%	
					%	%	
					%	%	

1.One Story Fram
2.Two Story Fram
3.Three Story Fr
4.1 & 1/2 Story
5.1 & 3/4 Story
6.2 & 1/2 Story
21.Open Frame Por
22.Encl Frame Por
23.Frame Garage
24.Frame Shed
25.Frame Bay Wind
26.1SFr Overhang
27.Unfin Basement
28.Unfinished Att
29.Finished Attic

Map Lot 009-004 | Account 528 | Location SOUTH HUNTS MEADOW ROAD | Card 1 Of 1 | 9/12/2023

CAPUTO, CORY
576 COOPERS MILLS ROAD
WINDSOR ME 04363

B4490P20

Previous Owner
CAPUTO JOSEPH A.
320 JEWETT ROAD

PITTSTON ME 04345
Sale Date: 3/31/2012

Inspection Witnessed By:

X Date

No./Date	Description	Date Insp.

Notes:

Whitefield

Property Data

Neighborhood **1 Whitefield**

Tree Growth Year **0**

X Coordinate **0**

Y Coordinate **0**

Zone/Land Use **11 Residential**

Secondary Zone

Topography **2 Rolling**

1.Level 4.Below St 7.
2.Rolling 5.Low 8.
3.Above St 6.Swampy 9.

Utilities **9 None** **9 None**

1.OutHouse 4.Dr Well 7.Cesspool
2.PblcWtr 5.Dug Well 8.LakeDraw
3.PblcSewr 6.Septic 9.None

Street **1 Paved**

1.Paved 4.Proposed 7.
2.Semi Imp 5.Private 8.
3.Gravel 6. 9.None

0

0

Sale Data

Sale Date **2/06/2012**

Price

Sale Type **1 Land Only**

1.Land 4.Mfg unit 7.
2.L & B 5.Other 8.
3.Building 6. 9.

Financing **9 Unknown**

1.Convent 4.Seller 7.
2.FHA/VA 5.Private 8.
3.Assumed 6.Cash 9.Unknown

Validity **2 Related Parties**

1.Valid 4.Split 7.Changes
2.Related 5.Partial 8.Other
3.Distress 6.Exempt 9.

Verified **5 Public Record**

1.Buyer 4.Agent 7.Family
2.Seller 5.Pub Rec 8.Other
3.Lender 6.MLS 9.

Assessment Record

Year	Land	Buildings	Exempt	Total
2011	34,750	0	0	34,750
2012	34,750	0	0	34,750
2013	33,650	0	0	33,650
2014	33,650	0	0	33,650
2015	33,650	0	0	33,650
2016	33,650	0	0	33,650
2017	33,650	0	0	33,650
2018	33,650	0	0	33,650
2019	33,650	0	0	33,650
2020	33,650	0	0	33,650
2021	33,650	0	0	33,650
2022	33,650	0	0	33,650
2023	33,650	0	0	33,650
2024	33,650	0	0	33,650

Land Data

Front Foot	Type	Effective Frontage	Effective Depth	Influence Factor	Influence Code
11.Base 100fft				%	
12.Delta Triangle				%	
13.Nabla Triangle				%	
14.Sec 101to200ff				%	
15.FF 201+Over				%	
				%	
				%	
Square Foot		**Square Feet**			
16.Regular Lot				%	
17.Secondary Lot				%	
18.Excess land				%	
19.Condominium				%	
20.Miscellaneous				%	
				%	
				%	
Fract. Acre		**Acreage/Sites**			
21.Commercial Sit	22	1.50	100	%	0
22.Base Lot	28	3.50	100	%	0
23.A	29	10.50	100	%	0
Acres				%	
24.B				%	
25.Lakefront Site				%	
26.D				%	
27.Secondary Lot				%	
28.Rear Land up t					
29.Rear Land 5-20		**Total Acreage**		15.50	

Influence Codes

1.Un-Buildable
2.Excess Frtg
3.Topography
4.Size/Shape
5.Access
6.Deed Restricti
7.OPEN SPACE
8.Code Restricti
9.Fract Share
Acres
30.Rear Land 20-5
31.Rear Land 50+
32.Tillable/Pastu
33.Frm/OpnBlue/Cr
34.Farm/Open Spac
35.Farm/Open Spac
36.Farm/Open Spac
37.Treegrowth SW
38.Treegrowth MW
39.Treegrowth HW
40.Wasteland/RP
41.G
42.Mobile Home Si
43.PublicWtr/Sept
44.PrivateWtr/Sep
45.Lot improvemen
46.Miscellaneous

Whitefield

Map Lot 009-004 | Account 528 | Location SOUTH HUNTS MEADOW ROAD | Card 1 Of 1 | 9/12/2023

Building Style		
0.	4.Cape	8.Log
1.Conv.	5.Garrison	9.Other
2.Ranch	6.Split	10.Farnhou
3.R Ranch	7.Contemp	11.Mfg Dbl

Dwelling Units

Other Units

Stories		
1.1	4.1.5	7.
2.2	5.1.75	8.
3.3	6.2.5	9.

Exterior Walls		
0.	4.Asbestos	8.Concrete
1.Wood	5.Stucco	9.Other
2.Vin/Al	6.Brick	10.Wd Shgl
3.Compos.	7.Stone	11.Cement

Roof Surface		
1.Asphalt	4.Wood Sh	7.
2.Metal	5.Other	8.
3.Composit	6.	9.

SF Masonry Trim

OPEN-3-CUSTOM

OPEN-4-CUSTOM

Year Built

Year Remodeled

Foundation		
1.Concrete	4.Wood	7.
2.C Block	5.Slab	8.
3.Br/Stone	6.Piers	9.

Basement		
1.1/4 Bmt	4.Full Bmt	7.
2.1/2 Bmt	5.None	8.
3.3/4 Bmt	6.	9.None

Bsmt Gar # Cars

Wet Basement		
1.Dry	4.	7.
2.Damp	5.	8.
3.Wet	6.	9.

SF Bsmt Living

Fin Bsmt Grade

BASEMENT FLOOR

Heat Type **100%**		
0.	4.Steam	8.Fl/Wall
1.HWBB	5.FWA	9.No Heat
2.HWCI	6.GravWA	10.Rad/BB
3.H Pump	7.Electric	11.Monitor

Cool Type **0%**		
1.Refrig	4.W&C Air	7.
2.Evapor	5.Radheat	8.
3.H Pump	6.	9.None

Kitchen Style		
1.New/Remo	4.Obsolete	7.
2.Typical	5.	8.
3.Old Type	6.	9.None

Bath(s) Style		
1.New/Modr	4.Obsolete	7.
2.Typical	5.	8.
3.Old Type	6.	9.None

Rooms

Bedrooms

Full Baths

Half Baths

Addn Fixtures

Fireplaces

TRIO Software
A Division of Harris Computer Systems

Layout		
1.Typical	4.	7.
2.Inadeq	5.	8.
3.Horrid	6.	9.

Attic		
1.1/4 Fin	4.Full Fin	7.
2.1/2 Fin	5.Fl/Stair	8.
3.3/4 Fin	6.	9.None

Insulation		
1.Full	4.Minimal	7.
2.Heavy	5.Partial	8.
3.Capped	6.	9.None

Unfinished %

Grade & Factor		
1.E Grade	4.B Grade	7.
2.D Grade	5.A Grade	8.SC Grade
3.C Grade	6.AA Grade	9.Same

SQFT (Footprint)

Condition		
1.Poor	4.Avg	7.V G
2.Fair	5.Avg+	8.Exc
3.Avg-	6.Good	9.Same

Phys. % Good

Funct. % Good

Functional Code		
1.Incomp	4.	7.
2.O-Built	5.	8.Other
3.Damage	6.	9.None

Econ. % Good

Economic Code		
0.None	3.No Power	6.Bad Abut
1.Location	4.Generate	9.None
2.Encroach	5.SiteLimt	9.

Entrance Code **0**		
1.Interior	4.Vacant	7.
2.Refusal	5.Estimate	8.
3.Informed	6.	9.

Information Code **0**		
1.Owner	4.Agent	7.
2.Relative	5.Estimate	8.
3.Tenant	6.Other	9.

Date Inspected

Additions, Outbuildings & Improvements

Type	Year	Units	Grade	Cond	Phys.	Funct.	Sound Value
					%	%	
					%	%	
					%	%	
					%	%	
					%	%	
					%	%	
					%	%	
					%	%	
					%	%	
					%	%	

1.One Story Fram
2.Two Story Fram
3.Three Story Fr
4.1 & 1/2 Story
5.1 & 3/4 Story
6.2 & 1/2 Story
21.Open Frame Por
22.Encl Frame Por
23.Frame Garage
24.Frame Shed
25.Frame Bay Wind
26.1SFr Overhang
27.Unfin Basement
28.Unfinished Att
29.Finished Attic

Map Lot 009-004-B | Account 1553 | Location 317 SOUTH HUNTS MEADOW ROAD | Card 1 Of 1 | 9/12/2023

CAPUTO, CURRY T
LANI, ANDREA E
317 SOUTH HUNTS MEADOW ROAD
WHITEFIELD ME 04353

B4492P252

Property Data

Neighborhood **99 Whitefield**

Tree Growth Year **0**

X Coordinate **0**

Y Coordinate **0**

Zone/Land Use **11 Residential**

Secondary Zone

Topography **2 Rolling**

1.Level	4.Below St	7.
2.Rolling	5.Low	8.
3.Above St	6.Swampy	9.

Utilities **4 Drilled Well** **6 Septic System**

1.OutHouse	4.Dr Well	7.Cesspool
2.PblcWtr	5.Dug Well	8.LakeDraw
3.PblcSewr	6.Septic	9.None

Street **1 Paved**

1.Paved	4.Proposed	7.
2.Semi Imp	5.Private	8.
3.Gravel	6.	9.None

0

0

Sale Data

Sale Date

Price

Sale Type

1.Land	4.Mfg unit	7.
2.L & B	5.Other	8.
3.Building	6.	9.

Financing

1.Convent	4.Seller	7.
2.FHA/VA	5.Private	8.
3.Assumed	6.Cash	9.Unknown

Validity

1.Valid	4.Split	7.Changes
2.Related	5.Partial	8.Other
3.Distress	6.Exempt	9.

Verified

1.Buyer	4.Agent	7.Family
2.Seller	5.Pub Rec	8.Other
3.Lender	6.MLS	9.

Assessment Record

Year	Land	Buildings	Exempt	Total
2011	30,775	163,619	10,000	184,394
2012	30,775	163,619	10,000	184,394
2013	44,050	163,619	10,000	197,669
2014	44,050	163,619	10,000	197,669
2015	44,050	163,619	10,000	197,669
2016	44,050	163,619	10,000	197,669
2017	44,050	163,619	15,000	192,669
2018	44,050	163,619	20,000	187,669
2019	44,050	163,619	20,000	187,669
2020	44,050	163,619	20,000	187,669
2021	44,050	163,619	25,000	182,669
2022	44,050	168,313	24,500	187,863
2023	44,050	168,313	23,000	189,363
2024	44,050	168,313	19,000	193,363

Land Data

Front Foot

11.Base 100fft
12.Delta Triangle
13.Nabla Triangle
14.Sec 101to200ff
15.FF 201+Over

Square Foot

16.Regular Lot
17.Secondary Lot
18.Excess land
19.Condominium
20.Miscellaneous

Fract. Acre

21.Commercial Sit
22.Base Lot
23.A
Acres
24.B
25.Lakefront Site
26.D
27.Secondary Lot
28.Rear Land up t
29.Rear Land 5-20

Type	Effective Frontage	Effective Depth	Influence Factor	Influence Code
			%	
			%	
			%	
			%	
			%	
			%	
			%	
Square Feet				
			%	
			%	
			%	
			%	
			%	
			%	
			%	
Acreage/Sites				
22	1.50		100 %	0
28	3.50		100 %	0
45	1.00		100 %	0
29	11.00		100 %	0
			%	
			%	
			%	

Total Acreage 16.00

Influence Codes

1.Un-Buildable
2.Excess Frtg
3.Topography
4.Size/Shape
5.Access
6.Deed Restricti
7.OPEN SPACE
8.Code Restricti
9.Fract Share
Acres
30.Rear Land 20-5
31.Rear Land 50+
32.Tillable/Pastu
33.Frm/OpnBlue/Cr
34.Farm/Open Spac
35.Farm/Open Spac
36.Farm/Open Spac
37.Treegrowth SW
38.Treegrowth MW
39.Treegrowth HW
40.Wasteland/RP
41.G
42.Mobile Home Si
43.PublicWtr/Sept
44.PrivateWtr/Sep
45.Lot improvemen
46.Miscellaneous

Inspection Witnessed By:

X Date

No./Date	Description	Date Insp.

Notes:

12/21/20 REV W/SON, SOME INFO. ADD EP, ADD BARN W/SHED AND CPY NPA

Whitefield

Whitefield

Map Lot 009-004-B | Account 1553 | Location 317 SOUTH HUNTS MEADOW ROAD | Card 1 Of 1 | 9/12/2023

Building Style **1 Conventional**		
0.	4.Cape	8.Log
1.Conv.	5.Garrison	9.Other
2.Ranch	6.Split	10.Farnhou
3.R Ranch	7.Contemp	11.Mfg Dbl
Dwelling Units **1**		
Other Units **0**		
Stories **2 Two Story**		
1.1	4.1.5	7.
2.2	5.1.75	8.
3.3	6.2.5	9.
Exterior Walls **10 Wood Shingle**		
0.	4.Asbestos	8.Concrete
1.Wood	5.Stucco	9.Other
2.Vin/Al	6.Brick	10.Wd Shgl
3.Compos.	7.Stone	11.Cement
Roof Surface **2 Sheet Metal**		
1.Asphalt	4.Wood Sh	7.
2.Metal	5.Other	8.
3.Composit	6.	9.
SF Masonry Trim **0**		
OPEN-3-CUSTOM **0**		
OPEN-4-CUSTOM **0**		
Year Built **2001**		
Year Remodeled **0**		
Foundation **1 Concrete**		
1.Concrete	4.Wood	7.
2.C Block	5.Slab	8.
3.Br/Stone	6.Piers	9.
Basement **4 Full Basement**		
1.1/4 Bmt	4.Full Bmt	7.
2.1/2 Bmt	5.None	8.
3.3/4 Bmt	6.	9.None
Bsmt Gar # Cars **0**		
Wet Basement **1 Dry Basement**		
1.Dry	4.	7.
2.Damp	5.	8.
3.Wet	6.	9.

SF Bsmt Living **0**		
Fin Bsmt Grade **0 0**		
BASEMENT FLOOR **0**		
Heat Type **100%** **1 Hot Water BB**		
0.	4.Steam	8.Fl/Wall
1.HWBB	5.FWA	9.No Heat
2.HWCI	6.GravWA	10.Rad/BB
3.H Pump	7.Electric	11.Monitor
Cool Type **0%** **9 None**		
1.Refrig	4.W&C Air	7.
2.Evapor	5.Radheat	8.
3.H Pump	6.	9.None
Kitchen Style **1 New/Remodeled**		
1.New/Remo	4.Obsolete	7.
2.Typical	5.	8.
3.Old Type	6.	9.None
Bath(s) Style **1 New/modern**		
1.New/Modr	4.Obsolete	7.
2.Typical	5.	8.
3.Old Type	6.	9.None
# Rooms **4**		
# Bedrooms **2**		
# Full Baths **1**		
# Half Baths **1**		
# Addn Fixtures **0**		
# Fireplaces **0**		

TRIO Software
A Division of Harris Computer Systems

Layout **1 Typical**		
1.Typical	4.	7.
2.Inadeq	5.	8.
3.Horrid	6.	9.
Attic **9 None**		
1.1/4 Fin	4.Full Fin	7.
2.1/2 Fin	5.Fl/Stair	8.
3.3/4 Fin	6.	9.None
Insulation **1 Full**		
1.Full	4.Minimal	7.
2.Heavy	5.Partial	8.
3.Capped	6.	9.None
Unfinished % **0%**		
Grade & Factor **3 Average 100%**		
1.E Grade	4.B Grade	7.
2.D Grade	5.A Grade	8.SC Grade
3.C Grade	6.AA Grade	9.Same
SQFT (Footprint) **768**		
Condition **6 Good**		
1.Poor	4.Avg	7.V G
2.Fair	5.Avg+	8.Exc
3.Avg-	6.Good	9.Same
Phys. % Good **0%**		
Funct. % Good **100%**		
Functional Code **9 None**		
1.Incomp	4.	7.
2.O-Built	5.	8.Other
3.Damage	6.	9.None
Econ. % Good **100%**		
Economic Code **None**		
0.None	3.No Power	6.Bad Abut
1.Location	4.Generate	9.None
2.Encroach	5.SiteLimt	9.
Entrance Code **1 Interior Inspect**		
1.Interior	4.Vacant	7.
2.Refusal	5.Estimate	8.
3.Informed	6.	9.
Information Code **1 Owner**		
1.Owner	4.Agent	7.
2.Relative	5.Estimate	8.
3.Tenant	6.Other	9.

Date Inspected

Additions, Outbuildings & Improvements

Type	Year	Units	Grade	Cond	Phys.	Funct.	Sound Value
68 Wood Deck	2003	452	3 100	4	0 %	100 %	
171 Solarium	2001	160	4 100	6	0 %	100 %	
22 Encl Frame Porch	0	44	0 0	0	0 %	0 %	
67 Barn	2010	648	2 100	4	0 %	100 %	
24 Frame Shed	2012				%	%	600
61 Canopy	2012	504	1 100	4	0 %	75 %	
					%	%	
					%	%	
					%	%	
					%	%	

1.One Story Fram
2.Two Story Fram
3.Three Story Fr
4.1 & 1/2 Story
5.1 & 3/4 Story
6.2 & 1/2 Story
21.Open Frame Por
22.Encl Frame Por
23.Frame Garage
24.Frame Shed
25.Frame Bay Wind
26.1SFr Overhang
27.Unfin Basement
28.Unfinished Att
29.Finished Attic

Map Lot 012-017-D | Account 1527 | Location 144 HUNTS MEADOW ROAD | Card 1 Of 1 | 9/12/2023

CARLTON, STEVEN F
CARLTON, DIANNE M
144 HUNTS MEADOW ROAD
WHITEFIELD ME 04353

B2366P332

Property Data

Neighborhood **99 Whitefield**

Tree Growth Year **0**

X Coordinate **0**

Y Coordinate **0**

Zone/Land Use **11 Residential**

Secondary Zone

Topography **1 Level**

1.Level	4.Below St	7.
2.Rolling	5.Low	8.
3.Above St	6.Swampy	9.

Utilities **4 Drilled Well** **6 Septic System**

1.OutHouse	4.Dr Well	7.Cesspool
2.PblcWtr	5.Dug Well	8.LakeDraw
3.PblcSewr	6.Septic	9.None

Street **1 Paved**

1.Paved	4.Proposed	7.
2.Semi Imp	5.Private	8.
3.Gravel	6.	9.None

0

0

Sale Data

Sale Date

Price

Sale Type

1.Land	4.Mfg unit	7.
2.L & B	5.Other	8.
3.Building	6.	9.

Financing

1.Convent	4.Seller	7.
2.FHA/VA	5.Private	8.
3.Assumed	6.Cash	9.Unknown

Validity

1.Valid	4.Split	7.Changes
2.Related	5.Partial	8.Other
3.Distress	6.Exempt	9.

Verified

1.Buyer	4.Agent	7.Family
2.Seller	5.Pub Rec	8.Other
3.Lender	6.MLS	9.

Assessment Record

Year	Land	Buildings	Exempt	Total
2011	29,800	71,647	0	101,447
2012	29,800	71,647	0	101,447
2013	33,000	71,647	0	104,647
2014	33,000	71,647	0	104,647
2015	33,000	71,647	0	104,647
2016	33,000	71,647	0	104,647
2017	33,000	71,647	15,000	89,647
2018	33,000	71,647	20,000	84,647
2019	33,000	71,647	20,000	84,647
2020	33,000	71,647	20,000	84,647
2021	33,000	71,647	25,000	79,647
2022	33,000	71,647	24,500	80,147
2023	33,000	71,647	23,000	81,647
2024	33,000	71,647	19,000	85,647

Land Data

Front Foot	Type	Effective Frontage	Effective Depth	Influence Factor	Influence Code
11.Base 100fft				%	
12.Delta Triangle				%	
13.Nabla Triangle				%	
14.Sec 101to200ff				%	
15.FF 201+Over				%	
				%	
				%	

Square Foot		Square Feet		
16.Regular Lot			%	
17.Secondary Lot			%	
18.Excess land			%	
19.Condominium			%	
20.Miscellaneous			%	
			%	
			%	

Fract. Acre	Acreage/Sites			
21.Commercial Sit	22	1.50	100 %	0
22.Base Lot	28	2.00	100 %	0
23.A	45	1.00	100 %	0
Acres			%	
24.B			%	
25.Lakefront Site			%	
26.D			%	
27.Secondary Lot			%	
28.Rear Land up t				
29.Rear Land 5-20				

Total Acreage 3.50

Influence Codes

1.Un-Buildable
2.Excess Frtg
3.Topography
4.Size/Shape
5.Access
6.Deed Restricti
7.OPEN SPACE
8.Code Restricti
9.Fract Share

Acres

30.Rear Land 20-5
31.Rear Land 50+
32.Tillable/Pastu
33.Frm/OpnBlue/Cr
34.Farm/Open Spac
35.Farm/Open Spac
36.Farm/Open Spac
37.Treegrowth SW
38.Treegrowth MW
39.Treegrowth HW
40.Wasteland/RP
41.G
42.Mobile Home Si
43.PublicWtr/Sept
44.PrivateWtr/Sep
45.Lot improvemen
46.Miscellaneous

Inspection Witnessed By:

X Date

No./Date	Description	Date Insp.

Notes:

Whitefield

Whitefield

Map Lot 012-017-D | Account 1527 | Location 144 HUNTS MEADOW ROAD | Card 1 Of 1 | 9/12/2023

Building Style **11**		
0.	4.Cape	8.Log
1.Conv.	5.Garrison	9.Other
2.Ranch	6.Split	10.Farnhou
3.R Ranch	7.Contemp	11.Mfg Dbl
Dwelling Units **1**		
Other Units **0**		
Stories **1 One Story**		
1.1	4.1.5	7.
2.2	5.1.75	8.
3.3	6.2.5	9.
Exterior Walls **2 Vinyl/Aluminum**		
0.	4.Asbestos	8.Concrete
1.Wood	5.Stucco	9.Other
2.Vin/Al	6.Brick	10.Wd Shgl
3.Compos.	7.Stone	11.Cement
Roof Surface **1 Asphalt Shingles**		
1.Asphalt	4.Wood Sh	7.
2.Metal	5.Other	8.
3.Composit	6.	9.
SF Masonry Trim **0**		
OPEN-3-CUSTOM **0**		
OPEN-4-CUSTOM **0**		
Year Built **1998**		
Year Remodeled **0**		
Foundation **5 Concrete Slab**		
1.Concrete	4.Wood	7.
2.C Block	5.Slab	8.
3.Br/Stone	6.Piers	9.
Basement **9 No Basement**		
1.1/4 Bmt	4.Full Bmt	7.
2.1/2 Bmt	5.None	8.
3.3/4 Bmt	6.	9.None
Bsmt Gar # Cars **0**		
Wet Basement **9 No Basement**		
1.Dry	4.	7.
2.Damp	5.	8.
3.Wet	6.	9.

SF Bsmt Living **0**		
Fin Bsmt Grade **0 0**		
BASEMENT FLOOR **0**		
Heat Type **100% 5 Forced Warm Air**		
0.	4.Steam	8.Fl/Wall
1.HWBB	5.FWA	9.No Heat
2.HWCI	6.GravWA	10.Rad/BB
3.H Pump	7.Electric	11.Monitor
Cool Type **0% 9 None**		
1.Refrig	4.W&C Air	7.
2.Evapor	5.Radheat	8.
3.H Pump	6.	9.None
Kitchen Style **1 New/Remodeled**		
1.New/Remo	4.Obsolete	7.
2.Typical	5.	8.
3.Old Type	6.	9.None
Bath(s) Style **1 New/modern**		
1.New/Modr	4.Obsolete	7.
2.Typical	5.	8.
3.Old Type	6.	9.None
# Rooms **6**		
# Bedrooms **3**		
# Full Baths **2**		
# Half Baths **0**		
# Addn Fixtures **2**		
# Fireplaces **0**		

TRIO Software
A Division of Harris Computer Systems

Layout **1 Typical**		
1.Typical	4.	7.
2.Inadeq	5.	8.
3.Horrid	6.	9.
Attic **9 None**		
1.1/4 Fin	4.Full Fin	7.
2.1/2 Fin	5.Fl/Stair	8.
3.3/4 Fin	6.	9.None
Insulation **1 Full**		
1.Full	4.Minimal	7.
2.Heavy	5.Partial	8.
3.Capped	6.	9.None
Unfinished % **0%**		
Grade & Factor **3 Average 100%**		
1.E Grade	4.B Grade	7.
2.D Grade	5.A Grade	8.SC Grade
3.C Grade	6.AA Grade	9.Same
SQFT (Footprint) **1512**		
Condition **4 Average**		
1.Poor	4.Avg	7.V G
2.Fair	5.Avg+	8.Exc
3.Avg-	6.Good	9.Same
Phys. % Good **0%**		
Funct. % Good **100%**		
Functional Code **9 None**		
1.Incomp	4.	7.
2.O-Built	5.	8.Other
3.Damage	6.	9.None
Econ. % Good **100%**		
Economic Code **None**		
0.None	3.No Power	6.Bad Abut
1.Location	4.Generate	9.None
2.Encroach	5.SiteLimt	9.
Entrance Code **1 Interior Inspect**		
1.Interior	4.Vacant	7.
2.Refusal	5.Estimate	8.
3.Informed	6.	9.
Information Code **1 Owner**		
1.Owner	4.Agent	7.
2.Relative	5.Estimate	8.
3.Tenant	6.Other	9.

Date Inspected

Additions, Outbuildings & Improvements

Type	Year	Units	Grade	Cond	Phys.	Funct.	Sound Value
409 Concrete Pad	1998	1512	3 100	4	0 %	100 %	
					%	%	
					%	%	
					%	%	
					%	%	
					%	%	
					%	%	
					%	%	
					%	%	
					%	%	

1.One Story Fram
2.Two Story Fram
3.Three Story Fr
4.1 & 1/2 Story
5.1 & 3/4 Story
6.2 & 1/2 Story
21.Open Frame Por
22.Encl Frame Por
23.Frame Garage
24.Frame Shed
25.Frame Bay Wind
26.1SFr Overhang
27.Unfin Basement
28.Unfinished Att
29.Finished Attic

Map Lot 018-035-A | Account 1176 | Location 314 NORTH HUNTS MEADOW ROAD | Card 1 Of 1 | 9/12/2023

CARON, RICHARD A
CARON, MALINDA J
314 NORTH HUNTS MEADOW ROAD
WHITEFIELD ME 04353

B3988P74

Property Data

Neighborhood **1 Whitefield**

Tree Growth Year **0**

X Coordinate **0**

Y Coordinate **0**

Zone/Land Use **11 Residential**

Secondary Zone

Topography **1 Level**

1.Level	4.Below St	7.
2.Rolling	5.Low	8.
3.Above St	6.Swampy	9.

Utilities **4 Drilled Well** **6 Septic System**

1.OutHouse	4.Dr Well	7.Cesspool
2.PblcWtr	5.Dug Well	8.LakeDraw
3.PblcSewr	6.Septic	9.None

Street **1 Paved**

1.Paved	4.Proposed	7.
2.Semi Imp	5.Private	8.
3.Gravel	6.	9.None

0

0

Sale Data

Sale Date

Price

Sale Type

1.Land	4.Mfg unit	7.
2.L & B	5.Other	8.
3.Building	6.	9.

Financing

1.Convent	4.Seller	7.
2.FHA/VA	5.Private	8.
3.Assumed	6.Cash	9.Unknown

Validity

1.Valid	4.Split	7.Changes
2.Related	5.Partial	8.Other
3.Distress	6.Exempt	9.

Verified

1.Buyer	4.Agent	7.Family
2.Seller	5.Pub Rec	8.Other
3.Lender	6.MLS	9.

Assessment Record

Year	Land	Buildings	Exempt	Total
2011	29,313	126,472	0	155,785
2012	29,313	126,472	0	155,785
2013	31,875	126,472	0	158,347
2014	31,875	126,472	0	158,347
2015	31,875	126,472	0	158,347
2016	31,875	126,472	0	158,347
2017	31,875	126,472	0	158,347
2018	31,875	126,472	0	158,347
2019	31,875	126,472	0	158,347
2020	31,875	126,472	0	158,347
2021	31,875	128,891	0	160,766
2022	31,875	128,891	0	160,766
2023	31,875	128,891	23,000	137,766
2024	31,875	128,891	19,000	141,766

Land Data

Front Foot	Type	Effective Frontage	Effective Depth	Influence Factor	Influence Code
11.Base 100fft				%	
12.Delta Triangle				%	
13.Nabla Triangle				%	
14.Sec 101to200ff				%	
15.FF 201+Over				%	
				%	
				%	
Square Foot		**Square Feet**			
16.Regular Lot				%	
17.Secondary Lot				%	
18.Excess land				%	
19.Condominium				%	
20.Miscellaneous				%	
				%	
				%	
Fract. Acre		**Acreage/Sites**			
21.Commercial Sit	22	1.50	100	%	0
22.Base Lot	28	1.25	100	%	0
23.A	45	1.00	100	%	0
Acres				%	
24.B				%	
25.Lakefront Site				%	
26.D				%	
27.Secondary Lot				%	
28.Rear Land up t					
29.Rear Land 5-20					

Total Acreage 2.75

Influence Codes

1.Un-Buildable
2.Excess Frtg
3.Topography
4.Size/Shape
5.Access
6.Deed Restricti
7.OPEN SPACE
8.Code Restricti
9.Fract Share
Acres
30.Rear Land 20-5
31.Rear Land 50+
32.Tillable/Pastu
33.Frm/OpnBlue/Cr
34.Farm/Open Spac
35.Farm/Open Spac
36.Farm/Open Spac
37.Treegrowth SW
38.Treegrowth MW
39.Treegrowth HW
40.Wasteland/RP
41.G
42.Mobile Home Si
43.PublicWtr/Sept
44.PrivateWtr/Sep
45.Lot improvemen
46.Miscellaneous

Inspection Witnessed By:

X Date

No./Date	Description	Date Insp.

Notes:
11/7/19 REV NAH. ADD WD.

Whitefield

Whitefield

Map Lot 018-035-A | Account 1176 | Location 314 NORTH HUNTS MEADOW ROAD | Card 1 Of 1 | 9/12/2023

Building Style	**4 Cape Cod**	
0.	4.Cape	8.Log
1.Conv.	5.Garrison	9.Other
2.Ranch	6.Split	10.Farnhou
3.R Ranch	7.Contemp	11.Mfg Dbl
Dwelling Units	**1**	
Other Units	**0**	
Stories	**4 One & 1/2 Story**	
1.1	4.1.5	7.
2.2	5.1.75	8.
3.3	6.2.5	9.
Exterior Walls	**2 Vinyl/Aluminum**	
0.	4.Asbestos	8.Concrete
1.Wood	5.Stucco	9.Other
2.Vin/Al	6.Brick	10.Wd Shgl
3.Compos.	7.Stone	11.Cement
Roof Surface	**1 Asphalt Shingles**	
1.Asphalt	4.Wood Sh	7.
2.Metal	5.Other	8.
3.Composit	6.	9.
SF Masonry Trim	**0**	
OPEN-3-CUSTOM	**0**	
OPEN-4-CUSTOM	**0**	
Year Built	**2000**	
Year Remodeled	**0**	
Foundation	**1 Concrete**	
1.Concrete	4.Wood	7.
2.C Block	5.Slab	8.
3.Br/Stone	6.Piers	9.
Basement	**4 Full Basement**	
1.1/4 Bmt	4.Full Bmt	7.
2.1/2 Bmt	5.None	8.
3.3/4 Bmt	6.	9.None
Bsmt Gar # Cars	**0**	
Wet Basement	**1 Dry Basement**	
1.Dry	4.	7.
2.Damp	5.	8.
3.Wet	6.	9.

SF Bsmt Living	**0**	
Fin Bsmt Grade	**0 0**	
BASEMENT FLOOR	**0**	
Heat Type	**100%**	**1 Hot Water BB**
0.	4.Steam	8.Fl/Wall
1.HWBB	5.FWA	9.No Heat
2.HWCI	6.GravWA	10.Rad/BB
3.H Pump	7.Electric	11.Monitor
Cool Type	**0%**	**9 None**
1.Refrig	4.W&C Air	7.
2.Evapor	5.Radheat	8.
3.H Pump	6.	9.None
Kitchen Style	**1 New/Remodeled**	
1.New/Remo	4.Obsolete	7.
2.Typical	5.	8.
3.Old Type	6.	9.None
Bath(s) Style	**1 New/modern**	
1.New/Modr	4.Obsolete	7.
2.Typical	5.	8.
3.Old Type	6.	9.None
# Rooms	**0**	
# Bedrooms	**0**	
# Full Baths	**1**	
# Half Baths	**1**	
# Addn Fixtures	**1**	
# Fireplaces	**0**	

TRIO Software
A Division of Harris Computer Systems

Layout	**1 Typical**	
1.Typical	4.	7.
2.Inadeq	5.	8.
3.Horrid	6.	9.
Attic	**9 None**	
1.1/4 Fin	4.Full Fin	7.
2.1/2 Fin	5.Fl/Stair	8.
3.3/4 Fin	6.	9.None
Insulation	**1 Full**	
1.Full	4.Minimal	7.
2.Heavy	5.Partial	8.
3.Capped	6.	9.None
Unfinished %	**0%**	
Grade & Factor	**3 Average 100%**	
1.E Grade	4.B Grade	7.
2.D Grade	5.A Grade	8.SC Grade
3.C Grade	6.AA Grade	9.Same
SQFT (Footprint)	**1008**	
Condition	**4 Average**	
1.Poor	4.Avg	7.V G
2.Fair	5.Avg+	8.Exc
3.Avg-	6.Good	9.Same
Phys. % Good	**0%**	
Funct. % Good	**100%**	
Functional Code	**9 None**	
1.Incomp	4.	7.
2.O-Built	5.	8.Other
3.Damage	6.	9.None
Econ. % Good	**100%**	
Economic Code	**None**	
0.None	3.No Power	6.Bad Abut
1.Location	4.Generate	9.None
2.Encroach	5.SiteLimt	9.
Entrance Code	**1 Interior Inspect**	
1.Interior	4.Vacant	7.
2.Refusal	5.Estimate	8.
3.Informed	6.	9.
Information Code	**1 Owner**	
1.Owner	4.Agent	7.
2.Relative	5.Estimate	8.
3.Tenant	6.Other	9.

Date Inspected

Additions, Outbuildings & Improvements

Type	Year	Units	Grade	Cond	Phys.	Funct.	Sound Value
24 Frame Shed	2001	144	3 100	4	0 %	100 %	
68 Wood Deck	2018	432	3 100	4	0 %	100 %	
					%	%	
					%	%	
					%	%	
					%	%	
					%	%	
					%	%	
					%	%	
					%	%	

1.One Story Fram
2.Two Story Fram
3.Three Story Fr
4.1 & 1/2 Story
5.1 & 3/4 Story
6.2 & 1/2 Story
21.Open Frame Por
22.Encl Frame Por
23.Frame Garage
24.Frame Shed
25.Frame Bay Wind
26.1SFr Overhang
27.Unfin Basement
28.Unfinished Att
29.Finished Attic

Map Lot 012-015-C | Account 1457 | Location 96 HUNTS MEADOW ROAD | Card 1 Of 1 | 9/12/2023

CARRIGAN, CAROL L
CARRIGAN, JASON M
96 HUNTS MEADOW ROAD
WHITEFIELD ME 04353

B5649P296

Previous Owner
MCLAUGHLIN ROBERT V. & TERRIE
96 HUNTS MEADOW ROAD

WHITEFIELD ME 04353
Sale Date: 7/29/2019

Inspection Witnessed By:

X Date

No./Date	Description	Date Insp.

Notes:

Whitefield

Property Data

Neighborhood **99 Whitefield**

Tree Growth Year **0**

X Coordinate **0**

Y Coordinate **0**

Zone/Land Use **11 Residential**

Secondary Zone

Topography **1 Level**

1.Level	4.Below St	7.
2.Rolling	5.Low	8.
3.Above St	6.Swampy	9.

Utilities **4 Drilled Well** **6 Septic System**

1.OutHouse	4.Dr Well	7.Cesspool
2.PblcWtr	5.Dug Well	8.LakeDraw
3.PblcSewr	6.Septic	9.None

Street **1 Paved**

1.Paved	4.Proposed	7.
2.Semi Imp	5.Private	8.
3.Gravel	6.	9.None

0

0

Sale Data

Sale Date **7/29/2019**

Price **255,000**

Sale Type **2 Land & Buildings**

1.Land	4.Mfg unit	7.
2.L & B	5.Other	8.
3.Building	6.	9.

Financing **5 Private Finance**

1.Convent	4.Seller	7.
2.FHA/VA	5.Private	8.
3.Assumed	6.Cash	9.Unknown

Validity **1 Arms Length Sale**

1.Valid	4.Split	7.Changes
2.Related	5.Partial	8.Other
3.Distress	6.Exempt	9.

Verified **5 Public Record**

1.Buyer	4.Agent	7.Family
2.Seller	5.Pub Rec	8.Other
3.Lender	6.MLS	9.

Assessment Record

Year	Land	Buildings	Exempt	Total
2011	28,825	162,202	10,000	181,027
2012	28,825	162,202	10,000	181,027
2013	30,750	162,202	10,000	182,952
2014	30,750	162,202	10,000	182,952
2015	30,750	162,202	10,000	182,952
2016	30,750	162,202	10,000	182,952
2017	30,750	162,202	15,000	177,952
2018	30,750	162,202	20,000	172,952
2019	30,750	162,202	20,000	172,952
2020	30,750	162,202	20,000	172,952
2021	30,750	162,202	0	192,952
2022	30,750	162,202	24,500	168,452
2023	30,750	162,202	23,000	169,952
2024	30,750	162,202	19,000	173,952

Land Data

Front Foot	Type	Effective Frontage	Effective Depth	Influence Factor	Influence Code
11.Base 100fft				%	
12.Delta Triangle				%	
13.Nabla Triangle				%	
14.Sec 101to200ff				%	
15.FF 201+Over				%	
				%	
				%	
Square Foot		**Square Feet**			
16.Regular Lot				%	
17.Secondary Lot				%	
18.Excess land				%	
19.Condominium				%	
20.Miscellaneous				%	
				%	
				%	
Fract. Acre		**Acreage/Sites**			
21.Commercial Sit	22	1.50	100	%	0
22.Base Lot	28	0.50	100	%	0
23.A	45	1.00	100	%	0
Acres				%	
24.B				%	
25.Lakefront Site				%	
26.D				%	
27.Secondary Lot				%	
28.Rear Land up t					
29.Rear Land 5-20					

Total Acreage 2.00

Influence Codes

1.Un-Buildable
2.Excess Frtg
3.Topography
4.Size/Shape
5.Access
6.Deed Restricti
7.OPEN SPACE
8.Code Restricti
9.Fract Share
Acres
30.Rear Land 20-5
31.Rear Land 50+
32.Tillable/Pastu
33.Frm/OpnBlue/Cr
34.Farm/Open Spac
35.Farm/Open Spac
36.Farm/Open Spac
37.Treegrowth SW
38.Treegrowth MW
39.Treegrowth HW
40.Wasteland/RP
41.G
42.Mobile Home Si
43.PublicWtr/Sept
44.PrivateWtr/Sep
45.Lot improvemen
46.Miscellaneous

Whitefield

Map Lot 012-015-C | Account 1457 | Location 96 HUNTS MEADOW ROAD | Card 1 Of 1 | 9/12/2023

Building Style **4 Cape Cod**		
0.	4.Cape	8.Log
1.Conv.	5.Garrison	9.Other
2.Ranch	6.Split	10.Farnhou
3.R Ranch	7.Contemp	11.Mfg Dbl
Dwelling Units **1**		
Other Units **0**		
Stories **5 One & 3/4 Story**		
1.1	4.1.5	7.
2.2	5.1.75	8.
3.3	6.2.5	9.
Exterior Walls **2 Vinyl/Aluminum**		
0.	4.Asbestos	8.Concrete
1.Wood	5.Stucco	9.Other
2.Vin/Al	6.Brick	10.Wd Shgl
3.Compos.	7.Stone	11.Cement
Roof Surface **1 Asphalt Shingles**		
1.Asphalt	4.Wood Sh	7.
2.Metal	5.Other	8.
3.Composit	6.	9.
SF Masonry Trim **0**		
OPEN-3-CUSTOM **0**		
OPEN-4-CUSTOM **0**		
Year Built **1991**		
Year Remodeled **0**		
Foundation **1 Concrete**		
1.Concrete	4.Wood	7.
2.C Block	5.Slab	8.
3.Br/Stone	6.Piers	9.
Basement **4 Full Basement**		
1.1/4 Bmt	4.Full Bmt	7.
2.1/2 Bmt	5.None	8.
3.3/4 Bmt	6.	9.None
Bsmt Gar # Cars **0**		
Wet Basement **1 Dry Basement**		
1.Dry	4.	7.
2.Damp	5.	8.
3.Wet	6.	9.

SF Bsmt Living **0**		
Fin Bsmt Grade **0 0**		
BASEMENT FLOOR **0**		
Heat Type **100%** **1 Hot Water BB**		
0.	4.Steam	8.Fl/Wall
1.HWBB	5.FWA	9.No Heat
2.HWCI	6.GravWA	10.Rad/BB
3.H Pump	7.Electric	11.Monitor
Cool Type **0%** **9 None**		
1.Refrig	4.W&C Air	7.
2.Evapor	5.Radheat	8.
3.H Pump	6.	9.None
Kitchen Style **1 New/Remodeled**		
1.New/Remo	4.Obsolete	7.
2.Typical	5.	8.
3.Old Type	6.	9.None
Bath(s) Style **1 New/modern**		
1.New/Modr	4.Obsolete	7.
2.Typical	5.	8.
3.Old Type	6.	9.None
# Rooms **7**		
# Bedrooms **3**		
# Full Baths **1**		
# Half Baths **1**		
# Addn Fixtures **2**		
# Fireplaces **0**		

TRIO Software
A Division of Harris Computer Systems

Layout **1 Typical**		
1.Typical	4.	7.
2.Inadeq	5.	8.
3.Horrid	6.	9.
Attic **9 None**		
1.1/4 Fin	4.Full Fin	7.
2.1/2 Fin	5.Fl/Stair	8.
3.3/4 Fin	6.	9.None
Insulation **1 Full**		
1.Full	4.Minimal	7.
2.Heavy	5.Partial	8.
3.Capped	6.	9.None
Unfinished % **0%**		
Grade & Factor **3 Average 100%**		
1.E Grade	4.B Grade	7.
2.D Grade	5.A Grade	8.SC Grade
3.C Grade	6.AA Grade	9.Same
SQFT (Footprint) **884**		
Condition **6 Good**		
1.Poor	4.Avg	7.V G
2.Fair	5.Avg+	8.Exc
3.Avg-	6.Good	9.Same
Phys. % Good **0%**		
Funct. % Good **100%**		
Functional Code **9 None**		
1.Incomp	4.	7.
2.O-Built	5.	8.Other
3.Damage	6.	9.None
Econ. % Good **100%**		
Economic Code **None**		
0.None	3.No Power	6.Bad Abut
1.Location	4.Generate	9.None
2.Encroach	5.SiteLimt	9.
Entrance Code **1 Interior Inspect**		
1.Interior	4.Vacant	7.
2.Refusal	5.Estimate	8.
3.Informed	6.	9.
Information Code **1 Owner**		
1.Owner	4.Agent	7.
2.Relative	5.Estimate	8.
3.Tenant	6.Other	9.

Date Inspected

Additions, Outbuildings & Improvements

Type	Year	Units	Grade	Cond	Phys.	Funct.	Sound Value
1 One Story Frame	1997	266	3 100	5	0 %	100 %	
24 Frame Shed	1998	160	3 100	4	0 %	100 %	
23 Frame Garage	1992	528	3 100	5	0 %	100 %	
409 Concrete Pad	1992	528	3 100	4	0 %	100 %	
					%	%	
					%	%	
					%	%	
					%	%	
					%	%	
					%	%	

1.One Story Fram
2.Two Story Fram
3.Three Story Fr
4.1 & 1/2 Story
5.1 & 3/4 Story
6.2 & 1/2 Story
21.Open Frame Por
22.Encl Frame Por
23.Frame Garage
24.Frame Shed
25.Frame Bay Wind
26.1SFr Overhang
27.Unfin Basement
28.Unfinished Att
29.Finished Attic

Map Lot 020-010-A | Account 1716 | Location 12 ASHFORD LANE | Card 1 Of 1 | 9/12/2023

CARTLIDGE, JACQUELINE M (CARON)
12 ASHFORD LANE
WHITEFIELD ME 04353

B3142P82

Property Data

Neighborhood **1 Whitefield**

Tree Growth Year **0**

X Coordinate **0**

Y Coordinate **0**

Zone/Land Use **11 Residential**

Secondary Zone

Topography **1 Level**

1.Level	4.Below St	7.
2.Rolling	5.Low	8.
3.Above St	6.Swampy	9.

Utilities **4 Drilled Well** **6 Septic System**

1.OutHouse	4.Dr Well	7.Cesspool
2.PblcWtr	5.Dug Well	8.LakeDraw
3.PblcSewr	6.Septic	9.None

Street **1 Paved**

1.Paved	4.Proposed	7.
2.Semi Imp	5.Private	8.
3.Gravel	6.	9.None

0

0

Sale Data

Sale Date

Price

Sale Type

1.Land	4.Mfg unit	7.
2.L & B	5.Other	8.
3.Building	6.	9.

Financing

1.Convent	4.Seller	7.
2.FHA/VA	5.Private	8.
3.Assumed	6.Cash	9.Unknown

Validity

1.Valid	4.Split	7.Changes
2.Related	5.Partial	8.Other
3.Distress	6.Exempt	9.

Verified

1.Buyer	4.Agent	7.Family
2.Seller	5.Pub Rec	8.Other
3.Lender	6.MLS	9.

Assessment Record

Year	Land	Buildings	Exempt	Total
2011	28,585	63,587	10,000	82,172
2012	28,585	63,587	10,000	82,172
2013	30,195	63,587	10,000	83,782
2014	32,595	63,587	10,000	86,182
2015	32,595	63,587	10,000	86,182
2016	32,595	63,587	10,000	86,182
2017	32,595	63,587	15,000	81,182
2018	32,595	63,587	20,000	76,182
2019	32,595	63,587	20,000	76,182
2020	32,595	63,587	20,000	76,182
2021	32,595	63,587	25,000	71,182
2022	32,595	63,587	24,500	71,682
2023	32,595	63,587	23,000	73,182
2024	32,595	63,587	19,000	77,182

Land Data

Front Foot	Type	Effective Frontage	Effective Depth	Influence Factor	Influence Code
11.Base 100fft				%	
12.Delta Triangle				%	
13.Nabla Triangle				%	
14.Sec 101to200ff				%	
15.FF 201+Over				%	
				%	
				%	
Square Foot		**Square Feet**			
16.Regular Lot				%	
17.Secondary Lot				%	
18.Excess land				%	
19.Condominium				%	
20.Miscellaneous				%	
				%	
				%	
Fract. Acre		**Acreage/Sites**			
21.Commercial Sit	22	1.50	100	%	0
22.Base Lot	28	1.73	100	%	0
23.A	45	1.00	100	%	0
Acres				%	
24.B				%	
25.Lakefront Site				%	
26.D				%	
27.Secondary Lot				%	
28.Rear Land up t					
29.Rear Land 5-20					

Total Acreage 3.23

Influence Codes

1.Un-Buildable
2.Excess Frtg
3.Topography
4.Size/Shape
5.Access
6.Deed Restricti
7.OPEN SPACE
8.Code Restricti
9.Fract Share

Acres

30.Rear Land 20-5
31.Rear Land 50+
32.Tillable/Pastu
33.Frm/OpnBlue/Cr
34.Farm/Open Spac
35.Farm/Open Spac
36.Farm/Open Spac
37.Treegrowth SW
38.Treegrowth MW
39.Treegrowth HW
40.Wasteland/RP
41.G
42.Mobile Home Si
43.PublicWtr/Sept
44.PrivateWtr/Sep
45.Lot improvemen
46.Miscellaneous

Inspection Witnessed By:

X Date

No./Date	Description	Date Insp.

Notes:
11/30/21 REV NAH- ADJ ROOF.

Whitefield

Whitefield

Map Lot 020-010-A | Account 1716 | Location 12 ASHFORD LANE | Card 1 Of 1 | 9/12/2023

Building Style **11**		
0.	4.Cape	8.Log
1.Conv.	5.Garrison	9.Other
2.Ranch	6.Split	10.Farnhou
3.R Ranch	7.Contemp	11.Mfg Dbl
Dwelling Units **1**		
Other Units **0**		
Stories **1 One Story**		
1.1	4.1.5	7.
2.2	5.1.75	8.
3.3	6.2.5	9.
Exterior Walls **2 Vinyl/Aluminum**		
0.	4.Asbestos	8.Concrete
1.Wood	5.Stucco	9.Other
2.Vin/Al	6.Brick	10.Wd Shgl
3.Compos.	7.Stone	11.Cement
Roof Surface **2 Sheet Metal**		
1.Asphalt	4.Wood Sh	7.
2.Metal	5.Other	8.
3.Composit	6.	9.
SF Masonry Trim **0**		
OPEN-3-CUSTOM **0**		
OPEN-4-CUSTOM **0**		
Year Built **2002**		
Year Remodeled **0**		
Foundation **5 Concrete Slab**		
1.Concrete	4.Wood	7.
2.C Block	5.Slab	8.
3.Br/Stone	6.Piers	9.
Basement **9 No Basement**		
1.1/4 Bmt	4.Full Bmt	7.
2.1/2 Bmt	5.None	8.
3.3/4 Bmt	6.	9.None
Bsmt Gar # Cars **0**		
Wet Basement **9 No Basement**		
1.Dry	4.	7.
2.Damp	5.	8.
3.Wet	6.	9.

SF Bsmt Living **0**		
Fin Bsmt Grade **0 0**		
BASEMENT FLOOR **0**		
Heat Type **100% 5 Forced Warm Air**		
0.	4.Steam	8.Fl/Wall
1.HWBB	5.FWA	9.No Heat
2.HWCI	6.GravWA	10.Rad/BB
3.H Pump	7.Electric	11.Monitor
Cool Type **0% 9 None**		
1.Refrig	4.W&C Air	7.
2.Evapor	5.Radheat	8.
3.H Pump	6.	9.None
Kitchen Style **1 New/Remodeled**		
1.New/Remo	4.Obsolete	7.
2.Typical	5.	8.
3.Old Type	6.	9.None
Bath(s) Style **1 New/modern**		
1.New/Modr	4.Obsolete	7.
2.Typical	5.	8.
3.Old Type	6.	9.None
# Rooms **0**		
# Bedrooms **0**		
# Full Baths **2**		
# Half Baths **0**		
# Addn Fixtures **1**		
# Fireplaces **0**		

TRIO Software
A Division of Harris Computer Systems

Layout **1 Typical**		
1.Typical	4.	7.
2.Inadeq	5.	8.
3.Horrid	6.	9.
Attic **9 None**		
1.1/4 Fin	4.Full Fin	7.
2.1/2 Fin	5.Fl/Stair	8.
3.3/4 Fin	6.	9.None
Insulation **1 Full**		
1.Full	4.Minimal	7.
2.Heavy	5.Partial	8.
3.Capped	6.	9.None
Unfinished % **0%**		
Grade & Factor **3 Average 100%**		
1.E Grade	4.B Grade	7.
2.D Grade	5.A Grade	8.SC Grade
3.C Grade	6.AA Grade	9.Same
SQFT (Footprint) **1042**		
Condition **4 Average**		
1.Poor	4.Avg	7.V G
2.Fair	5.Avg+	8.Exc
3.Avg-	6.Good	9.Same
Phys. % Good **0%**		
Funct. % Good **100%**		
Functional Code **9 None**		
1.Incomp	4.	7.
2.O-Built	5.	8.Other
3.Damage	6.	9.None
Econ. % Good **100%**		
Economic Code **None**		
0.None	3.No Power	6.Bad Abut
1.Location	4.Generate	9.None
2.Encroach	5.SiteLimt	9.
Entrance Code **1 Interior Inspect**		
1.Interior	4.Vacant	7.
2.Refusal	5.Estimate	8.
3.Informed	6.	9.
Information Code **1 Owner**		
1.Owner	4.Agent	7.
2.Relative	5.Estimate	8.
3.Tenant	6.Other	9.

Date Inspected

Additions, Outbuildings & Improvements

Type	Year	Units	Grade	Cond	Phys.	Funct.	Sound Value
409 Concrete Pad	2002	1040	3 100	4	0 %	100 %	
22 Encl Frame Porch	2007	72	3 100	4	0 %	100 %	
23 Frame Garage	2007	720	3 100	4	0 %	100 %	
409 Concrete Pad	2007	720	3 100	4	0 %	100 %	
					%	%	
					%	%	
					%	%	
					%	%	
					%	%	
					%	%	

1.One Story Fram
2.Two Story Fram
3.Three Story Fr
4.1 & 1/2 Story
5.1 & 3/4 Story
6.2 & 1/2 Story
21.Open Frame Por
22.Encl Frame Por
23.Frame Garage
24.Frame Shed
25.Frame Bay Wind
26.1SFr Overhang
27.Unfin Basement
28.Unfinished Att
29.Finished Attic

Map Lot 002-005-C | Account 1988 | Location 597 HEAD TIDE ROAD | Card 1 Of 1 | 9/12/2023

CARVER, MICHAEL
HARVEY, KRISTIN B
597 HEAD TIDE ROAD
WHITEFIELD ME 04353

B5841P1

Property Data

Neighborhood **1 Whitefield**

Tree Growth Year **0**

X Coordinate **0**

Y Coordinate **0**

Zone/Land Use **11 Residential**

Secondary Zone

Topography **4 Below Street**

1.Level	4.Below St	7.
2.Rolling	5.Low	8.
3.Above St	6.Swampy	9.

Utilities **4 Drilled Well** **6 Septic System**

1.OutHouse	4.Dr Well	7.Cesspool
2.PblcWtr	5.Dug Well	8.LakeDraw
3.PblcSewr	6.Septic	9.None

Street **1 Paved**

1.Paved	4.Proposed	7.
2.Semi Imp	5.Private	8.
3.Gravel	6.	9.None

0

0

Sale Data

Sale Date

Price

Sale Type

1.Land	4.Mfg unit	7.
2.L & B	5.Other	8.
3.Building	6.	9.

Financing

1.Convent	4.Seller	7.
2.FHA/VA	5.Private	8.
3.Assumed	6.Cash	9.Unknown

Validity

1.Valid	4.Split	7.Changes
2.Related	5.Partial	8.Other
3.Distress	6.Exempt	9.

Verified

1.Buyer	4.Agent	7.Family
2.Seller	5.Pub Rec	8.Other
3.Lender	6.MLS	9.

Assessment Record

Year	Land	Buildings	Exempt	Total
2022	20,750	0	0	20,750
2023	20,750	0	0	20,750
2024	30,750	72,579	0	103,329

Land Data

Front Foot	Type	Effective Frontage	Effective Depth	Influence Factor	Influence Code
11.Base 100fft				%	
12.Delta Triangle				%	
13.Nabla Triangle				%	
14.Sec 101to200ff				%	
15.FF 201+Over				%	
				%	
				%	
Square Foot		**Square Feet**			
16.Regular Lot				%	
17.Secondary Lot				%	
18.Excess land				%	
19.Condominium				%	
20.Miscellaneous				%	
				%	
				%	
Fract. Acre		**Acreage/Sites**			
21.Commercial Sit	22	1.50		100 %	0
22.Base Lot	28	0.50		100 %	0
23.A	45	1.00		100 %	0
Acres				%	
24.B				%	
25.Lakefront Site				%	
26.D				%	
27.Secondary Lot				%	
28.Rear Land up t					
29.Rear Land 5-20					

Total Acreage 2.00

Influence Codes

1.Un-Buildable
2.Excess Frtg
3.Topography
4.Size/Shape
5.Access
6.Deed Restricti
7.OPEN SPACE
8.Code Restricti
9.Fract Share
Acres
30.Rear Land 20-5
31.Rear Land 50+
32.Tillable/Pastu
33.Frm/OpnBlue/Cr
34.Farm/Open Spac
35.Farm/Open Spac
36.Farm/Open Spac
37.Treegrowth SW
38.Treegrowth MW
39.Treegrowth HW
40.Wasteland/RP
41.G
42.Mobile Home Si
43.PublicWtr/Sept
44.PrivateWtr/Sep
45.Lot improvemen
46.Miscellaneous

Inspection Witnessed By:

X Date

No./Date	Description	Date Insp.

Notes:

5/2/23 ADD DW/S W/L.I. +MVR.

Whitefield

Whitefield

Map Lot 002-005-C | Account 1988 | Location 597 HEAD TIDE ROAD | Card 1 Of 1 | 9/12/2023

Building Style **11**		
0.	4.Cape	8.Log
1.Conv.	5.Garrison	9.Other
2.Ranch	6.Split	10.Farnhou
3.R Ranch	7.Contemp	11.Mfg Dbl
Dwelling Units **1**		
Other Units **0**		
Stories **1 One Story**		
1.1	4.1.5	7.
2.2	5.1.75	8.
3.3	6.2.5	9.
Exterior Walls **2 Vinyl/Aluminum**		
0.	4.Asbestos	8.Concrete
1.Wood	5.Stucco	9.Other
2.Vin/Al	6.Brick	10.Wd Shgl
3.Compos.	7.Stone	11.Cement
Roof Surface **1 Asphalt Shingles**		
1.Asphalt	4.Wood Sh	7.
2.Metal	5.Other	8.
3.Composit	6.	9.
SF Masonry Trim **0**		
OPEN-3-CUSTOM **0**		
OPEN-4-CUSTOM **0**		
Year Built **2022**		
Year Remodeled **0**		
Foundation **5 Concrete Slab**		
1.Concrete	4.Wood	7.
2.C Block	5.Slab	8.
3.Br/Stone	6.Piers	9.
Basement **9 No Basement**		
1.1/4 Bmt	4.Full Bmt	7.
2.1/2 Bmt	5.None	8.
3.3/4 Bmt	6.	9.None
Bsmt Gar # Cars **0**		
Wet Basement **9 No Basement**		
1.Dry	4.	7.
2.Damp	5.	8.
3.Wet	6.	9.

SF Bsmt Living **0**		
Fin Bsmt Grade **0 0**		
BASEMENT FLOOR **0**		
Heat Type **100% 5 Forced Warm Air**		
0.	4.Steam	8.Fl/Wall
1.HWBB	5.FWA	9.No Heat
2.HWCI	6.GravWA	10.Rad/BB
3.H Pump	7.Electric	11.Monitor
Cool Type **0% 9 None**		
1.Refrig	4.W&C Air	7.
2.Evapor	5.Radheat	8.
3.H Pump	6.	9.None
Kitchen Style **2 Typical**		
1.New/Remo	4.Obsolete	7.
2.Typical	5.	8.
3.Old Type	6.	9.None
Bath(s) Style **2 Typical Bath(s)**		
1.New/Modr	4.Obsolete	7.
2.Typical	5.	8.
3.Old Type	6.	9.None
# Rooms **0**		
# Bedrooms **0**		
# Full Baths **2**		
# Half Baths **0**		
# Addn Fixtures **0**		
# Fireplaces **0**		

TRIO Software
A Division of Harris Computer Systems

Layout **1 Typical**		
1.Typical	4.	7.
2.Inadeq	5.	8.
3.Horrid	6.	9.
Attic **9 None**		
1.1/4 Fin	4.Full Fin	7.
2.1/2 Fin	5.Fl/Stair	8.
3.3/4 Fin	6.	9.None
Insulation **1 Full**		
1.Full	4.Minimal	7.
2.Heavy	5.Partial	8.
3.Capped	6.	9.None
Unfinished % **0%**		
Grade & Factor **3 Average 100%**		
1.E Grade	4.B Grade	7.
2.D Grade	5.A Grade	8.SC Grade
3.C Grade	6.AA Grade	9.Same
SQFT (Footprint) **1568**		
Condition **4 Average**		
1.Poor	4.Avg	7.V G
2.Fair	5.Avg+	8.Exc
3.Avg-	6.Good	9.Same
Phys. % Good **0%**		
Funct. % Good **100%**		
Functional Code **9 None**		
1.Incomp	4.	7.
2.O-Built	5.	8.Other
3.Damage	6.	9.None
Econ. % Good **100%**		
Economic Code **None**		
0.None	3.No Power	6.Bad Abut
1.Location	4.Generate	9.None
2.Encroach	5.SiteLimt	9.
Entrance Code **0**		
1.Interior	4.Vacant	7.
2.Refusal	5.Estimate	8.
3.Informed	6.	9.
Information Code **0**		
1.Owner	4.Agent	7.
2.Relative	5.Estimate	8.
3.Tenant	6.Other	9.

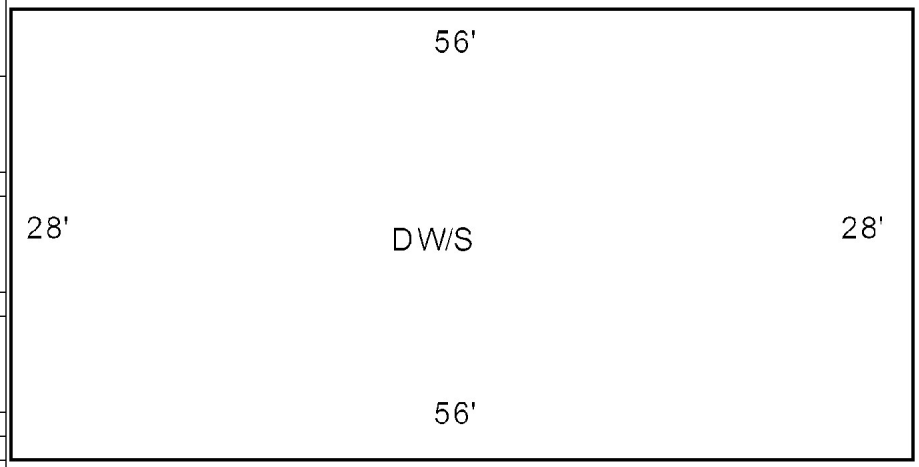

Date Inspected

Additions, Outbuildings & Improvements

Type	Year	Units	Grade	Cond	Phys.	Funct.	Sound Value
					%	%	
					%	%	
					%	%	
					%	%	
					%	%	
					%	%	
					%	%	
					%	%	
					%	%	
					%	%	

1.One Story Fram
2.Two Story Fram
3.Three Story Fr
4.1 & 1/2 Story
5.1 & 3/4 Story
6.2 & 1/2 Story
21.Open Frame Por
22.Encl Frame Por
23.Frame Garage
24.Frame Shed
25.Frame Bay Wind
26.1SFr Overhang
27.Unfin Basement
28.Unfinished Att
29.Finished Attic

Map Lot 018-041-A | Account 508 | Location NORTH HUNTS MEADOW ROAD | Card 1 Of 1 | 9/12/2023

CASWELL, MARY E
392 NORTH HUNTS MEADOW ROAD
WHITEFIELD ME 04353

B1618P217

Property Data

Neighborhood **99 Whitefield**

Tree Growth Year **0**

X Coordinate **0**

Y Coordinate **0**

Zone/Land Use **11 Residential**

Secondary Zone

Topography **1 Level** **9**

1.Level	4.Below St	7.
2.Rolling	5.Low	8.
3.Above St	6.Swampy	9.

Utilities **9 None** **9 None**

1.OutHouse	4.Dr Well	7.Cesspool
2.PblcWtr	5.Dug Well	8.LakeDraw
3.PblcSewr	6.Septic	9.None

Street **9 None**

1.Paved	4.Proposed	7.
2.Semi Imp	5.Private	8.
3.Gravel	6.	9.None

0

0

Sale Data

Sale Date

Price

Sale Type

1.Land	4.Mfg unit	7.
2.L & B	5.Other	8.
3.Building	6.	9.

Financing

1.Convent	4.Seller	7.
2.FHA/VA	5.Private	8.
3.Assumed	6.Cash	9.Unknown

Validity

1.Valid	4.Split	7.Changes
2.Related	5.Partial	8.Other
3.Distress	6.Exempt	9.

Verified

1.Buyer	4.Agent	7.Family
2.Seller	5.Pub Rec	8.Other
3.Lender	6.MLS	9.

Assessment Record

Year	Land	Buildings	Exempt	Total
2011	18,500	0	0	18,500
2012	18,500	0	0	18,500
2013	20,000	0	0	20,000
2014	20,000	0	0	20,000
2015	20,000	0	0	20,000
2016	20,000	0	0	20,000
2017	20,000	0	0	20,000
2018	20,000	0	0	20,000
2019	20,000	0	0	20,000
2020	20,000	0	0	20,000
2021	20,000	0	0	20,000
2022	20,000	0	0	20,000
2023	20,000	0	0	20,000
2024	20,000	0	0	20,000

Land Data

Front Foot	Type	Effective Frontage	Effective Depth	Influence Factor	Influence Code
11.Base 100fft				%	
12.Delta Triangle				%	
13.Nabla Triangle				%	
14.Sec 101to200ff				%	
15.FF 201+Over				%	
				%	
				%	
Square Foot		**Square Feet**			
16.Regular Lot				%	
17.Secondary Lot				%	
18.Excess land				%	
19.Condominium				%	
20.Miscellaneous				%	
				%	
				%	
Fract. Acre		**Acreage/Sites**			
21.Commercial Sit	22	1.50		100 %	0
22.Base Lot				%	
23.A				%	
Acres				%	
24.B				%	
25.Lakefront Site				%	
26.D				%	
27.Secondary Lot				%	
28.Rear Land up t				%	
29.Rear Land 5-20				%	

Total Acreage 1.50

Influence Codes

1.Un-Buildable
2.Excess Frtg
3.Topography
4.Size/Shape
5.Access
6.Deed Restricti
7.OPEN SPACE
8.Code Restricti
9.Fract Share
Acres
30.Rear Land 20-5
31.Rear Land 50+
32.Tillable/Pastu
33.Frm/OpnBlue/Cr
34.Farm/Open Spac
35.Farm/Open Spac
36.Farm/Open Spac
37.Treegrowth SW
38.Treegrowth MW
39.Treegrowth HW
40.Wasteland/RP
41.G
42.Mobile Home Si
43.PublicWtr/Sept
44.PrivateWtr/Sep
45.Lot improvemen
46.Miscellaneous

Inspection Witnessed By:

X Date

No./Date	Description	Date Insp.

Notes:

Whitefield

Whitefield

Map Lot 018-041-A | Account 508 | Location NORTH HUNTS MEADOW ROAD | Card 1 Of 1 | 9/12/2023

Building Style **0**		
0.	4.Cape	8.Log
1.Conv.	5.Garrison	9.Other
2.Ranch	6.Split	10.Farnhou
3.R Ranch	7.Contemp	11.Mfg Dbl
Dwelling Units **0**		
Other Units **0**		
Stories **0**		
1.1	4.1.5	7.
2.2	5.1.75	8.
3.3	6.2.5	9.
Exterior Walls **0**		
0.	4.Asbestos	8.Concrete
1.Wood	5.Stucco	9.Other
2.Vin/Al	6.Brick	10.Wd Shgl
3.Compos.	7.Stone	11.Cement
Roof Surface **0**		
1.Asphalt	4.Wood Sh	7.
2.Metal	5.Other	8.
3.Composit	6.	9.
SF Masonry Trim **0**		
OPEN-3-CUSTOM **0**		
OPEN-4-CUSTOM **0**		
Year Built **0**		
Year Remodeled **0**		
Foundation **0**		
1.Concrete	4.Wood	7.
2.C Block	5.Slab	8.
3.Br/Stone	6.Piers	9.
Basement **0**		
1.1/4 Bmt	4.Full Bmt	7.
2.1/2 Bmt	5.None	8.
3.3/4 Bmt	6.	9.None
Bsmt Gar # Cars **0**		
Wet Basement **0**		
1.Dry	4.	7.
2.Damp	5.	8.
3.Wet	6.	9.

SF Bsmt Living **0**		
Fin Bsmt Grade **0 0**		
BASEMENT FLOOR **0**		
Heat Type **100%** **0**		
0.	4.Steam	8.Fl/Wall
1.HWBB	5.FWA	9.No Heat
2.HWCI	6.GravWA	10.Rad/BB
3.H Pump	7.Electric	11.Monitor
Cool Type **0%** **9 None**		
1.Refrig	4.W&C Air	7.
2.Evapor	5.Radheat	8.
3.H Pump	6.	9.None
Kitchen Style **0**		
1.New/Remo	4.Obsolete	7.
2.Typical	5.	8.
3.Old Type	6.	9.None
Bath(s) Style **0**		
1.New/Modr	4.Obsolete	7.
2.Typical	5.	8.
3.Old Type	6.	9.None
# Rooms **0**		
# Bedrooms **0**		
# Full Baths **0**		
# Half Baths **0**		
# Addn Fixtures **0**		
# Fireplaces **0**		

TRIO Software
A Division of Harris Computer Systems

Layout **0**		
1.Typical	4.	7.
2.Inadeq	5.	8.
3.Horrid	6.	9.
Attic **0**		
1.1/4 Fin	4.Full Fin	7.
2.1/2 Fin	5.Fl/Stair	8.
3.3/4 Fin	6.	9.None
Insulation **0**		
1.Full	4.Minimal	7.
2.Heavy	5.Partial	8.
3.Capped	6.	9.None
Unfinished % **0%**		
Grade & Factor **0 0%**		
1.E Grade	4.B Grade	7.
2.D Grade	5.A Grade	8.SC Grade
3.C Grade	6.AA Grade	9.Same
SQFT (Footprint) **0**		
Condition **0**		
1.Poor	4.Avg	7.V G
2.Fair	5.Avg+	8.Exc
3.Avg-	6.Good	9.Same
Phys. % Good **0%**		
Funct. % Good **100%**		
Functional Code **9 None**		
1.Incomp	4.	7.
2.O-Built	5.	8.Other
3.Damage	6.	9.None
Econ. % Good **100%**		
Economic Code **None**		
0.None	3.No Power	6.Bad Abut
1.Location	4.Generate	9.None
2.Encroach	5.SiteLimt	9.
Entrance Code **1 Interior Inspect**		
1.Interior	4.Vacant	7.
2.Refusal	5.Estimate	8.
3.Informed	6.	9.
Information Code **1 Owner**		
1.Owner	4.Agent	7.
2.Relative	5.Estimate	8.
3.Tenant	6.Other	9.

Date Inspected

Additions, Outbuildings & Improvements

Type	Year	Units	Grade	Cond	Phys.	Funct.	Sound Value
					%	%	
					%	%	
					%	%	
					%	%	
					%	%	
					%	%	
					%	%	
					%	%	
					%	%	
					%	%	

1.One Story Fram
2.Two Story Fram
3.Three Story Fr
4.1 & 1/2 Story
5.1 & 3/4 Story
6.2 & 1/2 Story
21.Open Frame Por
22.Encl Frame Por
23.Frame Garage
24.Frame Shed
25.Frame Bay Wind
26.1SFr Overhang
27.Unfin Basement
28.Unfinished Att
29.Finished Attic

Map Lot 018-041 | Account 1369 | Location 392 NORTH HUNTS MEADOW ROAD | Card 1 Of 1 | 9/12/2023

CASWELL, MARY E
392 NORTH HUNTS MEADOW ROAD
WHITEFIELD ME 04353

Property Data

Neighborhood **1 Whitefield**

Tree Growth Year **0**

X Coordinate **0**

Y Coordinate **0**

Zone/Land Use **11 Residential**

Secondary Zone

Topography **2 Rolling**

1.Level	4.Below St	7.
2.Rolling	5.Low	8.
3.Above St	6.Swampy	9.

Utilities **4 Drilled Well** **6 Septic System**

1.OutHouse	4.Dr Well	7.Cesspool
2.PblcWtr	5.Dug Well	8.LakeDraw
3.PblcSewr	6.Septic	9.None

Street **1 Paved**

1.Paved	4.Proposed	7.
2.Semi Imp	5.Private	8.
3.Gravel	6.	9.None

0

0

Sale Data

Sale Date

Price

Sale Type

1.Land	4.Mfg unit	7.
2.L & B	5.Other	8.
3.Building	6.	9.

Financing

1.Convent	4.Seller	7.
2.FHA/VA	5.Private	8.
3.Assumed	6.Cash	9.Unknown

Validity

1.Valid	4.Split	7.Changes
2.Related	5.Partial	8.Other
3.Distress	6.Exempt	9.

Verified

1.Buyer	4.Agent	7.Family
2.Seller	5.Pub Rec	8.Other
3.Lender	6.MLS	9.

Assessment Record

Year	Land	Buildings	Exempt	Total
2011	32,335	55,946	10,000	78,281
2012	32,335	56,730	10,000	79,065
2013	37,170	56,730	10,000	83,900
2014	37,170	56,730	10,000	83,900
2015	37,170	56,730	10,000	83,900
2016	37,170	56,730	10,000	83,900
2017	37,170	57,402	15,000	79,572
2018	37,170	57,402	20,000	74,572
2019	37,170	57,402	20,000	74,572
2020	37,170	57,402	20,000	74,572
2021	37,170	66,080	25,000	78,250
2022	37,170	66,080	24,500	78,750
2023	37,170	66,080	23,000	80,250
2024	37,170	66,080	19,000	84,250

Land Data

Front Foot	Type	Effective Frontage	Effective Depth	Influence Factor	Influence Code
11.Base 100fft				%	
12.Delta Triangle				%	
13.Nabla Triangle				%	
14.Sec 101to200ff				%	
15.FF 201+Over				%	
				%	
				%	
Square Foot		**Square Feet**			
16.Regular Lot				%	
17.Secondary Lot				%	
18.Excess land				%	
19.Condominium				%	
20.Miscellaneous				%	
				%	
				%	
Fract. Acre		**Acreage/Sites**			
21.Commercial Sit	22	1.50	100	%	0
22.Base Lot	28	3.50	100	%	0
23.A	45	1.00	100	%	0
Acres	29	2.40	100	%	0
24.B				%	
25.Lakefront Site				%	
26.D				%	
27.Secondary Lot					
28.Rear Land up t					
29.Rear Land 5-20					

Total Acreage 7.40

Influence Codes

1.Un-Buildable
2.Excess Frtg
3.Topography
4.Size/Shape
5.Access
6.Deed Restricti
7.OPEN SPACE
8.Code Restricti
9.Fract Share
Acres
30.Rear Land 20-5
31.Rear Land 50+
32.Tillable/Pastu
33.Frm/OpnBlue/Cr
34.Farm/Open Spac
35.Farm/Open Spac
36.Farm/Open Spac
37.Treegrowth SW
38.Treegrowth MW
39.Treegrowth HW
40.Wasteland/RP
41.G
42.Mobile Home Si
43.PublicWtr/Sept
44.PrivateWtr/Sep
45.Lot improvemen
46.Miscellaneous

Inspection Witnessed By:

X Date

No./Date	Description	Date Insp.

Notes:

11/7/19 REV NAH. DEL BARN AND SHED. ADJ CONDITION TO AVG FOR NEW WINDOWS/ROOF.

Whitefield

Whitefield

Map Lot 018-041 | Account 1369 | Location 392 NORTH HUNTS MEADOW ROAD | Card 1 Of 1 | 9/12/2023

Building Style	**10 Farmhouse**	
0.	4.Cape	8.Log
1.Conv.	5.Garrison	9.Other
2.Ranch	6.Split	10.Farnhou
3.R Ranch	7.Contemp	11.Mfg Dbl
Dwelling Units	**1**	
Other Units	**0**	
Stories	**4 One & 1/2 Story**	
1.1	4.1.5	7.
2.2	5.1.75	8.
3.3	6.2.5	9.
Exterior Walls	**2 Vinyl/Aluminum**	
0.	4.Asbestos	8.Concrete
1.Wood	5.Stucco	9.Other
2.Vin/Al	6.Brick	10.Wd Shgl
3.Compos.	7.Stone	11.Cement
Roof Surface	**1 Asphalt Shingles**	
1.Asphalt	4.Wood Sh	7.
2.Metal	5.Other	8.
3.Composit	6.	9.
SF Masonry Trim	**0**	
OPEN-3-CUSTOM	**0**	
OPEN-4-CUSTOM	**0**	
Year Built	**1850**	
Year Remodeled	**1963**	
Foundation	**3 Brick &/or Stone**	
1.Concrete	4.Wood	7.
2.C Block	5.Slab	8.
3.Br/Stone	6.Piers	9.
Basement	**4 Full Basement**	
1.1/4 Bmt	4.Full Bmt	7.
2.1/2 Bmt	5.None	8.
3.3/4 Bmt	6.	9.None
Bsmt Gar # Cars	**0**	
Wet Basement	**2 Damp Basement**	
1.Dry	4.	7.
2.Damp	5.	8.
3.Wet	6.	9.

SF Bsmt Living	**0**	
Fin Bsmt Grade	**0 0**	
BASEMENT FLOOR	**0**	
Heat Type	**100%**	**5 Forced Warm Air**
0.	4.Steam	8.Fl/Wall
1.HWBB	5.FWA	9.No Heat
2.HWCI	6.GravWA	10.Rad/BB
3.H Pump	7.Electric	11.Monitor
Cool Type	**0%**	**9 None**
1.Refrig	4.W&C Air	7.
2.Evapor	5.Radheat	8.
3.H Pump	6.	9.None
Kitchen Style	**2 Typical**	
1.New/Remo	4.Obsolete	7.
2.Typical	5.	8.
3.Old Type	6.	9.None
Bath(s) Style	**2 Typical Bath(s)**	
1.New/Modr	4.Obsolete	7.
2.Typical	5.	8.
3.Old Type	6.	9.None
# Rooms	**4**	
# Bedrooms	**1**	
# Full Baths	**1**	
# Half Baths	**0**	
# Addn Fixtures	**1**	
# Fireplaces	**0**	

TRIO Software
A Division of Harris Computer Systems

Layout	**1 Typical**	
1.Typical	4.	7.
2.Inadeq	5.	8.
3.Horrid	6.	9.
Attic	**9 None**	
1.1/4 Fin	4.Full Fin	7.
2.1/2 Fin	5.Fl/Stair	8.
3.3/4 Fin	6.	9.None
Insulation	**1 Full**	
1.Full	4.Minimal	7.
2.Heavy	5.Partial	8.
3.Capped	6.	9.None
Unfinished %	**0%**	
Grade & Factor	**3 Average 100%**	
1.E Grade	4.B Grade	7.
2.D Grade	5.A Grade	8.SC Grade
3.C Grade	6.AA Grade	9.Same
SQFT (Footprint)	**616**	
Condition	**4 Average**	
1.Poor	4.Avg	7.V G
2.Fair	5.Avg+	8.Exc
3.Avg-	6.Good	9.Same
Phys. % Good	**0%**	
Funct. % Good	**100%**	
Functional Code	**9 None**	
1.Incomp	4.	7.
2.O-Built	5.	8.Other
3.Damage	6.	9.None
Econ. % Good	**100%**	
Economic Code	**None**	
0.None	3.No Power	6.Bad Abut
1.Location	4.Generate	9.None
2.Encroach	5.SiteLimt	9.
Entrance Code	**1 Interior Inspect**	
1.Interior	4.Vacant	7.
2.Refusal	5.Estimate	8.
3.Informed	6.	9.
Information Code	**1 Owner**	
1.Owner	4.Agent	7.
2.Relative	5.Estimate	8.
3.Tenant	6.Other	9.

Date Inspected

Additions, Outbuildings & Improvements

Type	Year	Units	Grade	Cond	Phys.	Funct.	Sound Value
1 One Story Frame	1963	256	3 100	3	0 %	100 %	
24 Frame Shed	1985	240	2 100	3	0 %	100 %	
24 Frame Shed	2010	140	3 100	4	0 %	100 %	
24 Frame Shed	2015	120	3 100	4	0 %	100 %	
					%	%	
					%	%	
					%	%	
					%	%	
					%	%	
					%	%	

1.One Story Fram
2.Two Story Fram
3.Three Story Fr
4.1 & 1/2 Story
5.1 & 3/4 Story
6.2 & 1/2 Story
21.Open Frame Por
22.Encl Frame Por
23.Frame Garage
24.Frame Shed
25.Frame Bay Wind
26.1SFr Overhang
27.Unfin Basement
28.Unfinished Att
29.Finished Attic

Map Lot 019-029 Account 675 Location 229 DOYLE ROAD Card 1 Of 2 9/12/2023

CAYER, LIONEL J
CAYER, JILL D
229 DOYLE ROAD
WHITEFIELD ME 04353

B2151P265

Property Data

Neighborhood **1 Whitefield**

Tree Growth Year **0**

X Coordinate **0**

Y Coordinate **0**

Zone/Land Use **11 Residential**

Secondary Zone

Topography **2 Rolling**

1.Level	4.Below St	7.
2.Rolling	5.Low	8.
3.Above St	6.Swampy	9.

Utilities **4 Drilled Well** **6 Septic System**

1.OutHouse	4.Dr Well	7.Cesspool
2.PblcWtr	5.Dug Well	8.LakeDraw
3.PblcSewr	6.Septic	9.None

Street **1 Paved**

1.Paved	4.Proposed	7.
2.Semi Imp	5.Private	8.
3.Gravel	6.	9.None

0

0

Sale Data

Sale Date

Price

Sale Type

1.Land	4.Mfg unit	7.
2.L & B	5.Other	8.
3.Building	6.	9.

Financing

1.Convent	4.Seller	7.
2.FHA/VA	5.Private	8.
3.Assumed	6.Cash	9.Unknown

Validity

1.Valid	4.Split	7.Changes
2.Related	5.Partial	8.Other
3.Distress	6.Exempt	9.

Verified

1.Buyer	4.Agent	7.Family
2.Seller	5.Pub Rec	8.Other
3.Lender	6.MLS	9.

Assessment Record

Year	Land	Buildings	Exempt	Total
2011	36,950	121,823	10,000	148,773
2013	42,850	121,823	10,000	154,673
2014	30,645	121,823	10,000	142,468
2015	30,645	121,823	10,000	142,468
2016	30,645	121,823	10,000	142,468
2017	30,645	121,823	20,000	132,468
2018	30,645	121,823	20,000	132,468
2019	30,645	121,823	20,000	132,468
2020	30,645	129,094	25,000	134,739
2021	30,645	129,094	24,500	135,239
2022	30,645	129,094	23,000	136,739
2024	30,645	129,094	19,000	140,739

Land Data

Front Foot

11.Base 100fft
12.Delta Triangle
13.Nabla Triangle
14.Sec 101to200ff
15.FF 201+Over

Square Foot

16.Regular Lot
17.Secondary Lot
18.Excess land
19.Condominium
20.Miscellaneous

Fract. Acre

21.Commercial Sit
22.Base Lot
23.A

Acres

24.B
25.Lakefront Site
26.D
27.Secondary Lot
28.Rear Land up t
29.Rear Land 5-20

Type	Effective Frontage	Effective Depth	Influence Factor	Influence Code
			%	
			%	
			%	
			%	
			%	
			%	
			%	
	Square Feet			
			%	
			%	
			%	
			%	
			%	
			%	
			%	
	Acreage/Sites			
22	1.50		100 %	0
28	0.43		100 %	0
45	1.00		100 %	0
			%	
			%	
			%	
			%	

Total Acreage 1.93

Influence Codes

1.Un-Buildable
2.Excess Frtg
3.Topography
4.Size/Shape
5.Access
6.Deed Restricti
7.OPEN SPACE
8.Code Restricti
9.Fract Share

Acres

30.Rear Land 20-5
31.Rear Land 50+
32.Tillable/Pastu
33.Frm/OpnBlue/Cr
34.Farm/Open Spac
35.Farm/Open Spac
36.Farm/Open Spac
37.Treegrowth SW
38.Treegrowth MW
39.Treegrowth HW
40.Wasteland/RP
41.G
42.Mobile Home Si
43.PublicWtr/Sept
44.PrivateWtr/Sep
45.Lot improvemen
46.Miscellaneous

Inspection Witnessed By:

X Date

No./Date	Description	Date Insp.

Notes:

10/30/19-REV NAH. ADJ BSMT GAR. CHANGE 1sFr TO 1sBFr, CHANGE 1sFr TO 11/2sBFr, CHANGE WD TO OP + ADD 1sFr OVER. ADD 2 WD'S,OP,BSMT(U), SHED, CANOPY+OP

Whitefield

Whitefield

Map Lot 019-029 | Account 675 | Location 229 DOYLE ROAD | Card 1 Of 2 | 9/12/2023

Building Style	**4 Cape Cod**	
0.	4.Cape	8.Log
1.Conv.	5.Garrison	9.Other
2.Ranch	6.Split	10.Farnhou
3.R Ranch	7.Contemp	11.Mfg Dbl
Dwelling Units	**1**	
Other Units	**0**	
Stories	**4 One & 1/2 Story**	
1.1	4.1.5	7.
2.2	5.1.75	8.
3.3	6.2.5	9.
Exterior Walls	**2 Vinyl/Aluminum**	
0.	4.Asbestos	8.Concrete
1.Wood	5.Stucco	9.Other
2.Vin/Al	6.Brick	10.Wd Shgl
3.Compos.	7.Stone	11.Cement
Roof Surface	**1 Asphalt Shingles**	
1.Asphalt	4.Wood Sh	7.
2.Metal	5.Other	8.
3.Composit	6.	9.
SF Masonry Trim	**0**	
OPEN-3-CUSTOM	**0**	
OPEN-4-CUSTOM	**0**	
Year Built	**1900**	
Year Remodeled	**1985**	
Foundation	**3 Brick &/or Stone**	
1.Concrete	4.Wood	7.
2.C Block	5.Slab	8.
3.Br/Stone	6.Piers	9.
Basement	**4 Full Basement**	
1.1/4 Bmt	4.Full Bmt	7.
2.1/2 Bmt	5.None	8.
3.3/4 Bmt	6.	9.None
Bsmt Gar # Cars	**1**	
Wet Basement	**2 Damp Basement**	
1.Dry	4.	7.
2.Damp	5.	8.
3.Wet	6.	9.

SF Bsmt Living	**0**	
Fin Bsmt Grade	**0 0**	
BASEMENT FLOOR	**0**	
Heat Type	**100%**	**1 Hot Water BB**
0.	4.Steam	8.Fl/Wall
1.HWBB	5.FWA	9.No Heat
2.HWCI	6.GravWA	10.Rad/BB
3.H Pump	7.Electric	11.Monitor
Cool Type	**0%**	**9 None**
1.Refrig	4.W&C Air	7.
2.Evapor	5.Radheat	8.
3.H Pump	6.	9.None
Kitchen Style	**1 New/Remodeled**	
1.New/Remo	4.Obsolete	7.
2.Typical	5.	8.
3.Old Type	6.	9.None
Bath(s) Style	**1 New/modern**	
1.New/Modr	4.Obsolete	7.
2.Typical	5.	8.
3.Old Type	6.	9.None
# Rooms	**7**	
# Bedrooms	**3**	
# Full Baths	**2**	
# Half Baths	**0**	
# Addn Fixtures	**1**	
# Fireplaces	**0**	

Layout	**1 Typical**	
1.Typical	4.	7.
2.Inadeq	5.	8.
3.Horrid	6.	9.
Attic	**9 None**	
1.1/4 Fin	4.Full Fin	7.
2.1/2 Fin	5.Fl/Stair	8.
3.3/4 Fin	6.	9.None
Insulation	**1 Full**	
1.Full	4.Minimal	7.
2.Heavy	5.Partial	8.
3.Capped	6.	9.None
Unfinished %	**0%**	
Grade & Factor	**3 Average 100%**	
1.E Grade	4.B Grade	7.
2.D Grade	5.A Grade	8.SC Grade
3.C Grade	6.AA Grade	9.Same
SQFT (Footprint)	**616**	
Condition	**6 Good**	
1.Poor	4.Avg	7.V G
2.Fair	5.Avg+	8.Exc
3.Avg-	6.Good	9.Same
Phys. % Good	**0%**	
Funct. % Good	**100%**	
Functional Code	**9 None**	
1.Incomp	4.	7.
2.O-Built	5.	8.Other
3.Damage	6.	9.None
Econ. % Good	**100%**	
Economic Code	**None**	
0.None	3.No Power	6.Bad Abut
1.Location	4.Generate	9.None
2.Encroach	5.SiteLimt	9.
Entrance Code	**1 Interior Inspect**	
1.Interior	4.Vacant	7.
2.Refusal	5.Estimate	8.
3.Informed	6.	9.
Information Code	**1 Owner**	
1.Owner	4.Agent	7.
2.Relative	5.Estimate	8.
3.Tenant	6.Other	9.

TRIO Software
A Division of Harris Computer Systems

Date Inspected

Additions, Outbuildings & Improvements

Type	Year	Units	Grade	Cond	Phys.	Funct.	Sound Value
1 One Story Frame	1955	350	3 100	6	0 %	100 %	
4 1 & 1/2 Story Fr	1993	380	3 100	6	0 %	100 %	
68 Wood Deck	2001	168	3 100	6	0 %	100 %	
68 Wood Deck	2001	100	3 100	6	0 %	100 %	
22 Encl Frame Porch	1993	120	3 100	6	0 %	100 %	
21 Open Frame	2001	120	3 100	6	0 %	100 %	
23 Frame Garage	1998	1200	3 100	5	0 %	100 %	
409 Concrete Pad	1998	1200	3 100	4	0 %	100 %	
27 Unfin Basement	1955	350	3 100	4	0 %	100 %	
27 Unfin Basement	1993	380	3 100	4	0 %	100 %	

1.One Story Fram
2.Two Story Fram
3.Three Story Fr
4.1 & 1/2 Story
5.1 & 3/4 Story
6.2 & 1/2 Story
21.Open Frame Por
22.Encl Frame Por
23.Frame Garage
24.Frame Shed
25.Frame Bay Wind
26.1SFr Overhang
27.Unfin Basement
28.Unfinished Att
29.Finished Attic

Map Lot 019-029 Account 675 Location 229 DOYLE ROAD Card 2 Of 2 9/12/2023

CAYER, LIONEL J
CAYER, JILL D
229 DOYLE ROAD
WHITEFIELD ME 04353

B2151P265

Property Data

Neighborhood **1 Whitefield**

Tree Growth Year **0**

X Coordinate **0**

Y Coordinate **0**

Zone/Land Use **11 Residential**

Secondary Zone

Topography **2 Rolling**

1.Level	4.Below St	7.
2.Rolling	5.Low	8.
3.Above St	6.Swampy	9.

Utilities **4 Drilled Well** **6 Septic System**

1.OutHouse	4.Dr Well	7.Cesspool
2.PblcWtr	5.Dug Well	8.LakeDraw
3.PblcSewr	6.Septic	9.None

Street **1 Paved**

1.Paved	4.Proposed	7.
2.Semi Imp	5.Private	8.
3.Gravel	6.	9.None

0

0

Sale Data

Sale Date

Price

Sale Type

1.Land	4.Mfg unit	7.
2.L & B	5.Other	8.
3.Building	6.	9.

Financing

1.Convent	4.Seller	7.
2.FHA/VA	5.Private	8.
3.Assumed	6.Cash	9.Unknown

Validity

1.Valid	4.Split	7.Changes
2.Related	5.Partial	8.Other
3.Distress	6.Exempt	9.

Verified

1.Buyer	4.Agent	7.Family
2.Seller	5.Pub Rec	8.Other
3.Lender	6.MLS	9.

Assessment Record

Year	Land	Buildings	Exempt	Total
2020	0	7,013	0	7,013
2021	0	7,013	0	7,013
2022	0	7,013	0	7,013
2024	0	7,013	0	7,013

Land Data

Front Foot	Type	Effective Frontage	Effective Depth	Influence Factor	Influence Code
11.Base 100fft				%	
12.Delta Triangle				%	
13.Nabla Triangle				%	
14.Sec 101to200ff				%	
15.FF 201+Over				%	
				%	
				%	
Square Foot		**Square Feet**			
16.Regular Lot				%	
17.Secondary Lot				%	
18.Excess land				%	
19.Condominium				%	
20.Miscellaneous				%	
				%	
				%	
Fract. Acre		**Acreage/Sites**			
21.Commercial Sit				%	
22.Base Lot				%	
23.A				%	
Acres				%	
24.B				%	
25.Lakefront Site				%	
26.D				%	
27.Secondary Lot				%	
28.Rear Land up t				%	
29.Rear Land 5-20				%	

Total Acreage 0.00

Influence Codes

1.Un-Buildable
2.Excess Frtg
3.Topography
4.Size/Shape
5.Access
6.Deed Restricti
7.OPEN SPACE
8.Code Restricti
9.Fract Share
Acres
30.Rear Land 20-5
31.Rear Land 50+
32.Tillable/Pastu
33.Frm/OpnBlue/Cr
34.Farm/Open Spac
35.Farm/Open Spac
36.Farm/Open Spac
37.Treegrowth SW
38.Treegrowth MW
39.Treegrowth HW
40.Wasteland/RP
41.G
42.Mobile Home Si
43.PublicWtr/Sept
44.PrivateWtr/Sep
45.Lot improvemen
46.Miscellaneous

Inspection Witnessed By:

X Date

No./Date	Description	Date Insp.

Notes:

Whitefield

Whitefield

Map Lot 019-029 | Account 675 | Location 229 DOYLE ROAD | Card 2 Of 2 | 9/12/2023

Building Style		
0.	4.Cape	8.Log
1.Conv.	5.Garrison	9.Other
2.Ranch	6.Split	10.Farnhou
3.R Ranch	7.Contemp	11.Mfg Dbl

Dwelling Units

Other Units

Stories		
1.1	4.1.5	7.
2.2	5.1.75	8.
3.3	6.2.5	9.

Exterior Walls		
0.	4.Asbestos	8.Concrete
1.Wood	5.Stucco	9.Other
2.Vin/Al	6.Brick	10.Wd Shgl
3.Compos.	7.Stone	11.Cement

Roof Surface		
1.Asphalt	4.Wood Sh	7.
2.Metal	5.Other	8.
3.Composit	6.	9.

SF Masonry Trim

OPEN-3-CUSTOM

OPEN-4-CUSTOM

Year Built

Year Remodeled

Foundation		
1.Concrete	4.Wood	7.
2.C Block	5.Slab	8.
3.Br/Stone	6.Piers	9.

Basement		
1.1/4 Bmt	4.Full Bmt	7.
2.1/2 Bmt	5.None	8.
3.3/4 Bmt	6.	9.None

Bsmt Gar # Cars

Wet Basement		
1.Dry	4.	7.
2.Damp	5.	8.
3.Wet	6.	9.

SF Bsmt Living

Fin Bsmt Grade

BASEMENT FLOOR

Heat Type **100%**		
0.	4.Steam	8.Fl/Wall
1.HWBB	5.FWA	9.No Heat
2.HWCI	6.GravWA	10.Rad/BB
3.H Pump	7.Electric	11.Monitor

Cool Type **0%**		
1.Refrig	4.W&C Air	7.
2.Evapor	5.Radheat	8.
3.H Pump	6.	9.None

Kitchen Style		
1.New/Remo	4.Obsolete	7.
2.Typical	5.	8.
3.Old Type	6.	9.None

Bath(s) Style		
1.New/Modr	4.Obsolete	7.
2.Typical	5.	8.
3.Old Type	6.	9.None

Rooms

Bedrooms

Full Baths

Half Baths

Addn Fixtures

Fireplaces

TRIO Software
A Division of Harris Computer Systems

Layout		
1.Typical	4.	7.
2.Inadeq	5.	8.
3.Horrid	6.	9.

Attic		
1.1/4 Fin	4.Full Fin	7.
2.1/2 Fin	5.Fl/Stair	8.
3.3/4 Fin	6.	9.None

Insulation		
1.Full	4.Minimal	7.
2.Heavy	5.Partial	8.
3.Capped	6.	9.None

Unfinished %

Grade & Factor		
1.E Grade	4.B Grade	7.
2.D Grade	5.A Grade	8.SC Grade
3.C Grade	6.AA Grade	9.Same

SQFT (Footprint)

Condition		
1.Poor	4.Avg	7.V G
2.Fair	5.Avg+	8.Exc
3.Avg-	6.Good	9.Same

Phys. % Good

Funct. % Good

Functional Code		
1.Incomp	4.	7.
2.O-Built	5.	8.Other
3.Damage	6.	9.None

Econ. % Good

Economic Code		
0.None	3.No Power	6.Bad Abut
1.Location	4.Generate	9.None
2.Encroach	5.SiteLimt	9.

Entrance Code **0**		
1.Interior	4.Vacant	7.
2.Refusal	5.Estimate	8.
3.Informed	6.	9.

Information Code **0**		
1.Owner	4.Agent	7.
2.Relative	5.Estimate	8.
3.Tenant	6.Other	9.

Date Inspected

Additions, Outbuildings & Improvements

Type	Year	Units	Grade	Cond	Phys.	Funct.	Sound Value
1 One Story Frame	2001	100	3 100	4	0 %	100 %	
68 Wood Deck	2001	288	3 100	4	0 %	100 %	
21 Open Frame	1955	120	9 100	9	0 %	0 %	
68 Wood Deck	1993	42	3 100	4	0 %	100 %	
27 Unfin Basement	1993	120	3 100	4	0 %	100 %	
24 Frame Shed	0				%	%	800
61 Canopy	0				%	%	500
21 Open Frame	2001	40	2 100	4	0 %	100 %	
					%	%	
					%	%	

1.One Story Fram
2.Two Story Fram
3.Three Story Fr
4.1 & 1/2 Story
5.1 & 3/4 Story
6.2 & 1/2 Story
21.Open Frame Por
22.Encl Frame Por
23.Frame Garage
24.Frame Shed
25.Frame Bay Wind
26.1SFr Overhang
27.Unfin Basement
28.Unfinished Att
29.Finished Attic

Map Lot 004-038 | Account 910 | Location CROCKER AVENUE NORTH | Card 1 Of 1 | 9/12/2023

CEDERLUND, GREG
28 TRAILS END
FREEPORT ME 04032

B1630P331

Property Data

Neighborhood **1 Whitefield**

Tree Growth Year **0**

X Coordinate **0**

Y Coordinate **0**

Zone/Land Use **11 Residential**

Secondary Zone

Topography **2 Rolling** **9**

1.Level	4.Below St	7.
2.Rolling	5.Low	8.
3.Above St	6.Swampy	9.

Utilities **9 None** **9 None**

1.OutHouse	4.Dr Well	7.Cesspool
2.PblcWtr	5.Dug Well	8.LakeDraw
3.PblcSewr	6.Septic	9.None

Street **9 None**

1.Paved	4.Proposed	7.
2.Semi Imp	5.Private	8.
3.Gravel	6.	9.None

0

0

Sale Data

Sale Date

Price

Sale Type

1.Land	4.Mfg unit	7.
2.L & B	5.Other	8.
3.Building	6.	9.

Financing

1.Convent	4.Seller	7.
2.FHA/VA	5.Private	8.
3.Assumed	6.Cash	9.Unknown

Validity

1.Valid	4.Split	7.Changes
2.Related	5.Partial	8.Other
3.Distress	6.Exempt	9.

Verified

1.Buyer	4.Agent	7.Family
2.Seller	5.Pub Rec	8.Other
3.Lender	6.MLS	9.

Assessment Record

Year	Land	Buildings	Exempt	Total
2011	25,975	0	0	25,975
2012	25,975	0	0	25,975
2013	31,650	0	0	31,650
2014	31,650	0	0	31,650
2015	31,650	0	0	31,650
2016	31,650	0	0	31,650
2017	31,650	0	0	31,650
2018	31,650	0	0	31,650
2019	31,650	0	0	31,650
2020	31,650	0	0	31,650
2021	31,650	0	0	31,650
2022	31,650	0	0	31,650
2023	31,650	0	0	31,650
2024	31,650	0	0	31,650

Land Data

Front Foot	Type	Effective Frontage	Effective Depth	Influence Factor	Influence Code
11.Base 100fft				%	
12.Delta Triangle				%	
13.Nabla Triangle				%	
14.Sec 101to200ff				%	
15.FF 201+Over				%	
				%	
				%	
Square Foot		**Square Feet**			
16.Regular Lot				%	
17.Secondary Lot				%	
18.Excess land				%	
19.Condominium				%	
20.Miscellaneous				%	
				%	
				%	
Fract. Acre		**Acreage/Sites**			
21.Commercial Sit	22	1.50	100	%	0
22.Base Lot	28	3.50	100	%	0
23.A	29	8.00	100	%	0
Acres				%	
24.B				%	
25.Lakefront Site				%	
26.D				%	
27.Secondary Lot				%	
28.Rear Land up t					
29.Rear Land 5-20					

Total Acreage 13.00

Influence Codes

1.Un-Buildable
2.Excess Frtg
3.Topography
4.Size/Shape
5.Access
6.Deed Restricti
7.OPEN SPACE
8.Code Restricti
9.Fract Share
Acres
30.Rear Land 20-5
31.Rear Land 50+
32.Tillable/Pastu
33.Frm/OpnBlue/Cr
34.Farm/Open Spac
35.Farm/Open Spac
36.Farm/Open Spac
37.Treegrowth SW
38.Treegrowth MW
39.Treegrowth HW
40.Wasteland/RP
41.G
42.Mobile Home Si
43.PublicWtr/Sept
44.PrivateWtr/Sep
45.Lot improvemen
46.Miscellaneous

Inspection Witnessed By:

X Date

No./Date	Description	Date Insp.

Notes:

Whitefield

Whitefield

Map Lot 004-038 | Account 910 | Location CROCKER AVENUE NORTH | Card 1 Of 1 | 9/12/2023

Building Style		
0.	4.Cape	8.Log
1.Conv.	5.Garrison	9.Other
2.Ranch	6.Split	10.Farnhou
3.R Ranch	7.Contemp	11.Mfg Dbl

Dwelling Units

Other Units

Stories		
1.1	4.1.5	7.
2.2	5.1.75	8.
3.3	6.2.5	9.

Exterior Walls		
0.	4.Asbestos	8.Concrete
1.Wood	5.Stucco	9.Other
2.Vin/Al	6.Brick	10.Wd Shgl
3.Compos.	7.Stone	11.Cement

Roof Surface		
1.Asphalt	4.Wood Sh	7.
2.Metal	5.Other	8.
3.Composit	6.	9.

SF Masonry Trim

OPEN-3-CUSTOM

OPEN-4-CUSTOM

Year Built

Year Remodeled

Foundation		
1.Concrete	4.Wood	7.
2.C Block	5.Slab	8.
3.Br/Stone	6.Piers	9.

Basement		
1.1/4 Bmt	4.Full Bmt	7.
2.1/2 Bmt	5.None	8.
3.3/4 Bmt	6.	9.None

Bsmt Gar # Cars

Wet Basement		
1.Dry	4.	7.
2.Damp	5.	8.
3.Wet	6.	9.

SF Bsmt Living

Fin Bsmt Grade

BASEMENT FLOOR

Heat Type **100%**		
0.	4.Steam	8.Fl/Wall
1.HWBB	5.FWA	9.No Heat
2.HWCI	6.GravWA	10.Rad/BB
3.H Pump	7.Electric	11.Monitor

Cool Type **0%**		
1.Refrig	4.W&C Air	7.
2.Evapor	5.Radheat	8.
3.H Pump	6.	9.None

Kitchen Style		
1.New/Remo	4.Obsolete	7.
2.Typical	5.	8.
3.Old Type	6.	9.None

Bath(s) Style		
1.New/Modr	4.Obsolete	7.
2.Typical	5.	8.
3.Old Type	6.	9.None

Rooms

Bedrooms

Full Baths

Half Baths

Addn Fixtures

Fireplaces

TRIO Software
A Division of Harris Computer Systems

Layout		
1.Typical	4.	7.
2.Inadeq	5.	8.
3.Horrid	6.	9.

Attic		
1.1/4 Fin	4.Full Fin	7.
2.1/2 Fin	5.Fl/Stair	8.
3.3/4 Fin	6.	9.None

Insulation		
1.Full	4.Minimal	7.
2.Heavy	5.Partial	8.
3.Capped	6.	9.None

Unfinished %

Grade & Factor		
1.E Grade	4.B Grade	7.
2.D Grade	5.A Grade	8.SC Grade
3.C Grade	6.AA Grade	9.Same

SQFT (Footprint)

Condition		
1.Poor	4.Avg	7.V G
2.Fair	5.Avg+	8.Exc
3.Avg-	6.Good	9.Same

Phys. % Good

Funct. % Good

Functional Code		
1.Incomp	4.	7.
2.O-Built	5.	8.Other
3.Damage	6.	9.None

Econ. % Good

Economic Code		
0.None	3.No Power	6.Bad Abut
1.Location	4.Generate	9.None
2.Encroach	5.SiteLimt	9.

Entrance Code **0**		
1.Interior	4.Vacant	7.
2.Refusal	5.Estimate	8.
3.Informed	6.	9.

Information Code **0**		
1.Owner	4.Agent	7.
2.Relative	5.Estimate	8.
3.Tenant	6.Other	9.

Date Inspected

Additions, Outbuildings & Improvements

Type	Year	Units	Grade	Cond	Phys.	Funct.	Sound Value
					%	%	
					%	%	
					%	%	
					%	%	
					%	%	
					%	%	
					%	%	
					%	%	
					%	%	
					%	%	

1.One Story Fram
2.Two Story Fram
3.Three Story Fr
4.1 & 1/2 Story
5.1 & 3/4 Story
6.2 & 1/2 Story
21.Open Frame Por
22.Encl Frame Por
23.Frame Garage
24.Frame Shed
25.Frame Bay Wind
26.1SFr Overhang
27.Unfin Basement
28.Unfinished Att
29.Finished Attic

Map Lot 018-005 Account 102 Location ROCKLAND ROAD, OFF OF Card 1 Of 1 9/12/2023

CENTRAL MAINE POWER
C/O AVANGRID MANAGEMENT COMPANY-LOCAL TAX
PORTLAND ME 04101

B4277P76

Property Data

Neighborhood	**1 Whitefield**	
Tree Growth Year	**0**	
X Coordinate		**0**
Y Coordinate		**0**
Zone/Land Use	**11 Residential**	
Secondary Zone		
Topography	**2 Rolling**	**9**
1.Level	4.Below St	7.
2.Rolling	5.Low	8.
3.Above St	6.Swampy	9.
Utilities	**9 None**	**9 None**
1.OutHouse	4.Dr Well	7.Cesspool
2.PblcWtr	5.Dug Well	8.LakeDraw
3.PblcSewr	6.Septic	9.None
Street	**3 Gravel**	
1.Paved	4.Proposed	7.
2.Semi Imp	5.Private	8.
3.Gravel	6.	9.None
		0
		0

Sale Data

Sale Date		**5/18/2010**
Price		**1,500**
Sale Type	**1 Land Only**	
1.Land	4.Mfg unit	7.
2.L & B	5.Other	8.
3.Building	6.	9.
Financing	**6 Cash Sale**	
1.Convent	4.Seller	7.
2.FHA/VA	5.Private	8.
3.Assumed	6.Cash	9.Unknown
Validity	**1 Arms Length Sale**	
1.Valid	4.Split	7.Changes
2.Related	5.Partial	8.Other
3.Distress	6.Exempt	9.
Verified	**5 Public Record**	
1.Buyer	4.Agent	7.Family
2.Seller	5.Pub Rec	8.Other
3.Lender	6.MLS	9.

Assessment Record

Year	Land	Buildings	Exempt	Total
2011	11,960	0	0	11,960
2012	12,272	0	0	12,272
2013	56,640	0	0	56,640
2014	56,640	0	0	56,640
2015	56,640	0	0	56,640
2016	56,640	0	0	56,640
2017	56,640	0	0	56,640
2018	56,640	0	0	56,640
2019	56,640	0	0	56,640
2020	56,640	0	0	56,640
2021	56,640	0	0	56,640
2022	56,640	0	0	56,640
2023	56,640	0	0	56,640
2024	56,640	0	0	56,640

Land Data

Front Foot	Type	Effective Frontage	Effective Depth	Influence Factor	Influence Code
11.Base 100fft				%	
12.Delta Triangle				%	
13.Nabla Triangle				%	
14.Sec 101to200ff				%	
15.FF 201+Over				%	
				%	
				%	
Square Foot		**Square Feet**			
16.Regular Lot				%	
17.Secondary Lot				%	
18.Excess land				%	
19.Condominium				%	
20.Miscellaneous				%	
				%	
				%	
Fract. Acre		**Acreage/Sites**			
21.Commercial Sit	53	18.88		100 %	0
22.Base Lot				%	
23.A				%	
Acres				%	
24.B				%	
25.Lakefront Site				%	
26.D				%	
27.Secondary Lot				%	
28.Rear Land up t				%	
29.Rear Land 5-20				%	

Total Acreage 18.88

Influence Codes

1.Un-Buildable
2.Excess Frtg
3.Topography
4.Size/Shape
5.Access
6.Deed Restricti
7.OPEN SPACE
8.Code Restricti
9.Fract Share
Acres
30.Rear Land 20-5
31.Rear Land 50+
32.Tillable/Pastu
33.Frm/OpnBlue/Cr
34.Farm/Open Spac
35.Farm/Open Spac
36.Farm/Open Spac
37.Treegrowth SW
38.Treegrowth MW
39.Treegrowth HW
40.Wasteland/RP
41.G
42.Mobile Home Si
43.PublicWtr/Sept
44.PrivateWtr/Sep
45.Lot improvemen
46.Miscellaneous

Inspection Witnessed By:

X Date

No./Date	Description	Date Insp.

Notes:

Whitefield

Whitefield

Map Lot 018-005 | Account 102 | Location ROCKLAND ROAD, OFF OF | Card 1 Of 1 | 9/12/2023

Building Style **0**		
0.	4.Cape	8.Log
1.Conv.	5.Garrison	9.Other
2.Ranch	6.Split	10.Farnhou
3.R Ranch	7.Contemp	11.Mfg Dbl
Dwelling Units **0**		
Other Units **0**		
Stories **0**		
1.1	4.1.5	7.
2.2	5.1.75	8.
3.3	6.2.5	9.
Exterior Walls **0**		
0.	4.Asbestos	8.Concrete
1.Wood	5.Stucco	9.Other
2.Vin/Al	6.Brick	10.Wd Shgl
3.Compos.	7.Stone	11.Cement
Roof Surface **0**		
1.Asphalt	4.Wood Sh	7.
2.Metal	5.Other	8.
3.Composit	6.	9.
SF Masonry Trim **0**		
OPEN-3-CUSTOM **0**		
OPEN-4-CUSTOM **0**		
Year Built **0**		
Year Remodeled **0**		
Foundation **0**		
1.Concrete	4.Wood	7.
2.C Block	5.Slab	8.
3.Br/Stone	6.Piers	9.
Basement **0**		
1.1/4 Bmt	4.Full Bmt	7.
2.1/2 Bmt	5.None	8.
3.3/4 Bmt	6.	9.None
Bsmt Gar # Cars **0**		
Wet Basement **0**		
1.Dry	4.	7.
2.Damp	5.	8.
3.Wet	6.	9.

SF Bsmt Living **0**		
Fin Bsmt Grade **0 0**		
BASEMENT FLOOR **0**		
Heat Type **100%** **0**		
0.	4.Steam	8.Fl/Wall
1.HWBB	5.FWA	9.No Heat
2.HWCI	6.GravWA	10.Rad/BB
3.H Pump	7.Electric	11.Monitor
Cool Type **0%** **9 None**		
1.Refrig	4.W&C Air	7.
2.Evapor	5.Radheat	8.
3.H Pump	6.	9.None
Kitchen Style **0**		
1.New/Remo	4.Obsolete	7.
2.Typical	5.	8.
3.Old Type	6.	9.None
Bath(s) Style **0**		
1.New/Modr	4.Obsolete	7.
2.Typical	5.	8.
3.Old Type	6.	9.None
# Rooms **0**		
# Bedrooms **0**		
# Full Baths **0**		
# Half Baths **0**		
# Addn Fixtures **0**		
# Fireplaces **0**		

TRIO Software
A Division of Harris Computer Systems

Layout **0**		
1.Typical	4.	7.
2.Inadeq	5.	8.
3.Horrid	6.	9.
Attic **0**		
1.1/4 Fin	4.Full Fin	7.
2.1/2 Fin	5.Fl/Stair	8.
3.3/4 Fin	6.	9.None
Insulation **0**		
1.Full	4.Minimal	7.
2.Heavy	5.Partial	8.
3.Capped	6.	9.None
Unfinished % **0%**		
Grade & Factor **0 0%**		
1.E Grade	4.B Grade	7.
2.D Grade	5.A Grade	8.SC Grade
3.C Grade	6.AA Grade	9.Same
SQFT (Footprint) **0**		
Condition **0**		
1.Poor	4.Avg	7.V G
2.Fair	5.Avg+	8.Exc
3.Avg-	6.Good	9.Same
Phys. % Good **0%**		
Funct. % Good **100%**		
Functional Code **9 None**		
1.Incomp	4.	7.
2.O-Built	5.	8.Other
3.Damage	6.	9.None
Econ. % Good **100%**		
Economic Code **None**		
0.None	3.No Power	6.Bad Abut
1.Location	4.Generate	9.None
2.Encroach	5.SiteLimt	9.
Entrance Code **0**		
1.Interior	4.Vacant	7.
2.Refusal	5.Estimate	8.
3.Informed	6.	9.
Information Code **0**		
1.Owner	4.Agent	7.
2.Relative	5.Estimate	8.
3.Tenant	6.Other	9.

Date Inspected

Additions, Outbuildings & Improvements

Type	Year	Units	Grade	Cond	Phys.	Funct.	Sound Value
					%	%	
					%	%	
					%	%	
					%	%	
					%	%	
					%	%	
					%	%	
					%	%	
					%	%	
					%	%	

1.One Story Fram
2.Two Story Fram
3.Three Story Fr
4.1 & 1/2 Story
5.1 & 3/4 Story
6.2 & 1/2 Story
21.Open Frame Por
22.Encl Frame Por
23.Frame Garage
24.Frame Shed
25.Frame Bay Wind
26.1SFr Overhang
27.Unfin Basement
28.Unfinished Att
29.Finished Attic

Map Lot 013-022 Account 103 Location GARDINER ROAD Card 1 Of 1 9/12/2023

CENTRAL MAINE POWER
C/O AVANGRID MANAGEMENT COMPANY-LOCAL TAX
PORTLAND ME 04101

Property Data

Neighborhood **1 Whitefield**

Tree Growth Year **0**

X Coordinate **0**

Y Coordinate **0**

Zone/Land Use **11 Residential**

Secondary Zone

Topography **2 Rolling** **9**

1.Level	4.Below St	7.
2.Rolling	5.Low	8.
3.Above St	6.Swampy	9.

Utilities **9 None** **9 None**

1.OutHouse	4.Dr Well	7.Cesspool
2.PblcWtr	5.Dug Well	8.LakeDraw
3.PblcSewr	6.Septic	9.None

Street **9 None**

1.Paved	4.Proposed	7.
2.Semi Imp	5.Private	8.
3.Gravel	6.	9.None

0

0

Sale Data

Sale Date

Price

Sale Type

1.Land	4.Mfg unit	7.
2.L & B	5.Other	8.
3.Building	6.	9.

Financing

1.Convent	4.Seller	7.
2.FHA/VA	5.Private	8.
3.Assumed	6.Cash	9.Unknown

Validity

1.Valid	4.Split	7.Changes
2.Related	5.Partial	8.Other
3.Distress	6.Exempt	9.

Verified

1.Buyer	4.Agent	7.Family
2.Seller	5.Pub Rec	8.Other
3.Lender	6.MLS	9.

Assessment Record

Year	Land	Buildings	Exempt	Total
2011	10,140	0	0	10,140
2012	10,140	0	0	10,140
2013	46,800	0	0	46,800
2014	46,800	0	0	46,800
2015	46,800	0	0	46,800
2016	46,800	0	0	46,800
2017	46,800	0	0	46,800
2018	46,800	0	0	46,800
2019	46,800	0	0	46,800
2020	46,800	0	0	46,800
2021	46,800	0	0	46,800
2022	46,800	0	0	46,800
2023	46,800	0	0	46,800
2024	46,800	0	0	46,800

Land Data

Front Foot	Type	Effective Frontage	Effective Depth	Influence Factor	Influence Code
11.Base 100fft				%	
12.Delta Triangle				%	
13.Nabla Triangle				%	
14.Sec 101to200ff				%	
15.FF 201+Over				%	
				%	
				%	
Square Foot		**Square Feet**			
16.Regular Lot				%	
17.Secondary Lot				%	
18.Excess land				%	
19.Condominium				%	
20.Miscellaneous				%	
				%	
				%	
Fract. Acre		**Acreage/Sites**			
21.Commercial Sit	53	15.60		100 %	0
22.Base Lot				%	
23.A				%	
Acres				%	
24.B				%	
25.Lakefront Site				%	
26.D				%	
27.Secondary Lot				%	
28.Rear Land up t					
29.Rear Land 5-20					

Total Acreage 15.60

Influence Codes

1.Un-Buildable
2.Excess Frtg
3.Topography
4.Size/Shape
5.Access
6.Deed Restricti
7.OPEN SPACE
8.Code Restricti
9.Fract Share
Acres
30.Rear Land 20-5
31.Rear Land 50+
32.Tillable/Pastu
33.Frm/OpnBlue/Cr
34.Farm/Open Spac
35.Farm/Open Spac
36.Farm/Open Spac
37.Treegrowth SW
38.Treegrowth MW
39.Treegrowth HW
40.Wasteland/RP
41.G
42.Mobile Home Si
43.PublicWtr/Sept
44.PrivateWtr/Sep
45.Lot improvemen
46.Miscellaneous

Inspection Witnessed By:

X Date

No./Date	Description	Date Insp.

Notes:

Whitefield

Whitefield

Map Lot 013-022 | Account 103 | Location GARDINER ROAD | Card 1 Of 1 | 9/12/2023

Building Style **0**		
0.	4.Cape	8.Log
1.Conv.	5.Garrison	9.Other
2.Ranch	6.Split	10.Farnhou
3.R Ranch	7.Contemp	11.Mfg Dbl
Dwelling Units **0**		
Other Units **0**		
Stories **0**		
1.1	4.1.5	7.
2.2	5.1.75	8.
3.3	6.2.5	9.
Exterior Walls **0**		
0.	4.Asbestos	8.Concrete
1.Wood	5.Stucco	9.Other
2.Vin/Al	6.Brick	10.Wd Shgl
3.Compos.	7.Stone	11.Cement
Roof Surface **0**		
1.Asphalt	4.Wood Sh	7.
2.Metal	5.Other	8.
3.Composit	6.	9.
SF Masonry Trim **0**		
OPEN-3-CUSTOM **0**		
OPEN-4-CUSTOM **0**		
Year Built **0**		
Year Remodeled **0**		
Foundation **0**		
1.Concrete	4.Wood	7.
2.C Block	5.Slab	8.
3.Br/Stone	6.Piers	9.
Basement **0**		
1.1/4 Bmt	4.Full Bmt	7.
2.1/2 Bmt	5.None	8.
3.3/4 Bmt	6.	9.None
Bsmt Gar # Cars **0**		
Wet Basement **0**		
1.Dry	4.	7.
2.Damp	5.	8.
3.Wet	6.	9.

SF Bsmt Living **0**		
Fin Bsmt Grade **0 0**		
BASEMENT FLOOR **0**		
Heat Type **100%** **0**		
0.	4.Steam	8.Fl/Wall
1.HWBB	5.FWA	9.No Heat
2.HWCI	6.GravWA	10.Rad/BB
3.H Pump	7.Electric	11.Monitor
Cool Type **0%** **9 None**		
1.Refrig	4.W&C Air	7.
2.Evapor	5.Radheat	8.
3.H Pump	6.	9.None
Kitchen Style **0**		
1.New/Remo	4.Obsolete	7.
2.Typical	5.	8.
3.Old Type	6.	9.None
Bath(s) Style **0**		
1.New/Modr	4.Obsolete	7.
2.Typical	5.	8.
3.Old Type	6.	9.None
# Rooms **0**		
# Bedrooms **0**		
# Full Baths **0**		
# Half Baths **0**		
# Addn Fixtures **0**		
# Fireplaces **0**		

TRIO Software
A Division of Harris Computer Systems

Layout **0**		
1.Typical	4.	7.
2.Inadeq	5.	8.
3.Horrid	6.	9.
Attic **0**		
1.1/4 Fin	4.Full Fin	7.
2.1/2 Fin	5.Fl/Stair	8.
3.3/4 Fin	6.	9.None
Insulation **0**		
1.Full	4.Minimal	7.
2.Heavy	5.Partial	8.
3.Capped	6.	9.None
Unfinished % **0%**		
Grade & Factor **0 0%**		
1.E Grade	4.B Grade	7.
2.D Grade	5.A Grade	8.SC Grade
3.C Grade	6.AA Grade	9.Same
SQFT (Footprint) **0**		
Condition **0**		
1.Poor	4.Avg	7.V G
2.Fair	5.Avg+	8.Exc
3.Avg-	6.Good	9.Same
Phys. % Good **0%**		
Funct. % Good **100%**		
Functional Code **9 None**		
1.Incomp	4.	7.
2.O-Built	5.	8.Other
3.Damage	6.	9.None
Econ. % Good **100%**		
Economic Code **None**		
0.None	3.No Power	6.Bad Abut
1.Location	4.Generate	9.None
2.Encroach	5.SiteLimt	9.
Entrance Code **0**		
1.Interior	4.Vacant	7.
2.Refusal	5.Estimate	8.
3.Informed	6.	9.
Information Code **0**		
1.Owner	4.Agent	7.
2.Relative	5.Estimate	8.
3.Tenant	6.Other	9.

Date Inspected

Additions, Outbuildings & Improvements

Type	Year	Units	Grade	Cond	Phys.	Funct.	Sound Value
					%	%	
					%	%	
					%	%	
					%	%	
					%	%	
					%	%	
					%	%	
					%	%	
					%	%	
					%	%	

1.One Story Fram
2.Two Story Fram
3.Three Story Fr
4.1 & 1/2 Story
5.1 & 3/4 Story
6.2 & 1/2 Story
21.Open Frame Por
22.Encl Frame Por
23.Frame Garage
24.Frame Shed
25.Frame Bay Wind
26.1SFr Overhang
27.Unfin Basement
28.Unfinished Att
29.Finished Attic

Map Lot 004-005 Account 126 Location WISCASSET ROAD Card 1 Of 1 9/12/2023

CENTRAL MAINE POWER
C/O AVANGRID MANAGEMENT COMPANY-LOCAL TAX
PORTLAND ME 04101

Property Data

Neighborhood **1 Whitefield**

Tree Growth Year **0**

X Coordinate **0**

Y Coordinate **0**

Zone/Land Use **11 Residential**

Secondary Zone

Topography **2 Rolling** **9**

1.Level	4.Below St	7.
2.Rolling	5.Low	8.
3.Above St	6.Swampy	9.

Utilities **9 None** **9 None**

1.OutHouse	4.Dr Well	7.Cesspool
2.PblcWtr	5.Dug Well	8.LakeDraw
3.PblcSewr	6.Septic	9.None

Street **1 Paved**

1.Paved	4.Proposed	7.
2.Semi Imp	5.Private	8.
3.Gravel	6.	9.None

0

0

Sale Data

Sale Date

Price

Sale Type

1.Land	4.Mfg unit	7.
2.L & B	5.Other	8.
3.Building	6.	9.

Financing

1.Convent	4.Seller	7.
2.FHA/VA	5.Private	8.
3.Assumed	6.Cash	9.Unknown

Validity

1.Valid	4.Split	7.Changes
2.Related	5.Partial	8.Other
3.Distress	6.Exempt	9.

Verified

1.Buyer	4.Agent	7.Family
2.Seller	5.Pub Rec	8.Other
3.Lender	6.MLS	9.

Assessment Record

Year	Land	Buildings	Exempt	Total
2011	31,850	0	0	31,850
2012	31,850	0	0	31,850
2013	147,000	0	0	147,000
2014	147,000	0	0	147,000
2015	147,000	0	0	147,000
2016	147,000	0	0	147,000
2017	147,000	0	0	147,000
2018	147,000	0	0	147,000
2019	147,000	0	0	147,000
2020	147,000	0	0	147,000
2021	147,000	0	0	147,000
2022	147,000	0	0	147,000
2023	147,000	0	0	147,000
2024	147,000	0	0	147,000

Land Data

Front Foot	Type	Effective Frontage	Effective Depth	Influence Factor	Influence Code
11.Base 100fft				%	
12.Delta Triangle				%	
13.Nabla Triangle				%	
14.Sec 101to200ff				%	
15.FF 201+Over				%	
				%	
				%	
Square Foot		**Square Feet**			
16.Regular Lot				%	
17.Secondary Lot				%	
18.Excess land				%	
19.Condominium				%	
20.Miscellaneous				%	
				%	
				%	
Fract. Acre		**Acreage/Sites**			
21.Commercial Sit	53	49.00		100 %	0
22.Base Lot				%	
23.A				%	
Acres				%	
24.B				%	
25.Lakefront Site				%	
26.D				%	
27.Secondary Lot				%	
28.Rear Land up t					
29.Rear Land 5-20					

Total Acreage 49.00

Influence Codes

1.Un-Buildable
2.Excess Frtg
3.Topography
4.Size/Shape
5.Access
6.Deed Restricti
7.OPEN SPACE
8.Code Restricti
9.Fract Share
Acres
30.Rear Land 20-5
31.Rear Land 50+
32.Tillable/Pastu
33.Frm/OpnBlue/Cr
34.Farm/Open Spac
35.Farm/Open Spac
36.Farm/Open Spac
37.Treegrowth SW
38.Treegrowth MW
39.Treegrowth HW
40.Wasteland/RP
41.G
42.Mobile Home Si
43.PublicWtr/Sept
44.PrivateWtr/Sep
45.Lot improvemen
46.Miscellaneous

Inspection Witnessed By:

X Date

No./Date	Description	Date Insp.

Notes:

Whitefield

Whitefield

Map Lot 004-005 | Account 126 | Location WISCASSET ROAD | Card 1 Of 1 | 9/12/2023

Building Style **0**		
0.	4.Cape	8.Log
1.Conv.	5.Garrison	9.Other
2.Ranch	6.Split	10.Farnhou
3.R Ranch	7.Contemp	11.Mfg Dbl
Dwelling Units **0**		
Other Units **0**		
Stories **0**		
1.1	4.1.5	7.
2.2	5.1.75	8.
3.3	6.2.5	9.
Exterior Walls **0**		
0.	4.Asbestos	8.Concrete
1.Wood	5.Stucco	9.Other
2.Vin/Al	6.Brick	10.Wd Shgl
3.Compos.	7.Stone	11.Cement
Roof Surface **0**		
1.Asphalt	4.Wood Sh	7.
2.Metal	5.Other	8.
3.Composit	6.	9.
SF Masonry Trim **0**		
OPEN-3-CUSTOM **0**		
OPEN-4-CUSTOM **0**		
Year Built **0**		
Year Remodeled **0**		
Foundation **0**		
1.Concrete	4.Wood	7.
2.C Block	5.Slab	8.
3.Br/Stone	6.Piers	9.
Basement **0**		
1.1/4 Bmt	4.Full Bmt	7.
2.1/2 Bmt	5.None	8.
3.3/4 Bmt	6.	9.None
Bsmt Gar # Cars **0**		
Wet Basement **0**		
1.Dry	4.	7.
2.Damp	5.	8.
3.Wet	6.	9.

SF Bsmt Living **0**		
Fin Bsmt Grade **0 0**		
BASEMENT FLOOR **0**		
Heat Type **100%** **0**		
0.	4.Steam	8.Fl/Wall
1.HWBB	5.FWA	9.No Heat
2.HWCI	6.GravWA	10.Rad/BB
3.H Pump	7.Electric	11.Monitor
Cool Type **0%** **9 None**		
1.Refrig	4.W&C Air	7.
2.Evapor	5.Radheat	8.
3.H Pump	6.	9.None
Kitchen Style **0**		
1.New/Remo	4.Obsolete	7.
2.Typical	5.	8.
3.Old Type	6.	9.None
Bath(s) Style **0**		
1.New/Modr	4.Obsolete	7.
2.Typical	5.	8.
3.Old Type	6.	9.None
# Rooms **0**		
# Bedrooms **0**		
# Full Baths **0**		
# Half Baths **0**		
# Addn Fixtures **0**		
# Fireplaces **0**		

TRIO Software
A Division of Harris Computer Systems

Layout **0**		
1.Typical	4.	7.
2.Inadeq	5.	8.
3.Horrid	6.	9.
Attic **0**		
1.1/4 Fin	4.Full Fin	7.
2.1/2 Fin	5.Fl/Stair	8.
3.3/4 Fin	6.	9.None
Insulation **0**		
1.Full	4.Minimal	7.
2.Heavy	5.Partial	8.
3.Capped	6.	9.None
Unfinished % **0%**		
Grade & Factor **0 0%**		
1.E Grade	4.B Grade	7.
2.D Grade	5.A Grade	8.SC Grade
3.C Grade	6.AA Grade	9.Same
SQFT (Footprint) **0**		
Condition **0**		
1.Poor	4.Avg	7.V G
2.Fair	5.Avg+	8.Exc
3.Avg-	6.Good	9.Same
Phys. % Good **0%**		
Funct. % Good **100%**		
Functional Code **9 None**		
1.Incomp	4.	7.
2.O-Built	5.	8.Other
3.Damage	6.	9.None
Econ. % Good **100%**		
Economic Code **None**		
0.None	3.No Power	6.Bad Abut
1.Location	4.Generate	9.None
2.Encroach	5.SiteLimt	9.
Entrance Code **0**		
1.Interior	4.Vacant	7.
2.Refusal	5.Estimate	8.
3.Informed	6.	9.
Information Code **0**		
1.Owner	4.Agent	7.
2.Relative	5.Estimate	8.
3.Tenant	6.Other	9.

Date Inspected

Additions, Outbuildings & Improvements

Type	Year	Units	Grade	Cond	Phys.	Funct.	Sound Value
					%	%	
					%	%	
					%	%	
					%	%	
					%	%	
					%	%	
					%	%	
					%	%	
					%	%	
					%	%	

1.One Story Fram
2.Two Story Fram
3.Three Story Fr
4.1 & 1/2 Story
5.1 & 3/4 Story
6.2 & 1/2 Story
21.Open Frame Por
22.Encl Frame Por
23.Frame Garage
24.Frame Shed
25.Frame Bay Wind
26.1SFr Overhang
27.Unfin Basement
28.Unfinished Att
29.Finished Attic

Map Lot 019-032 Account 586 Location DOYLE ROAD Card 1 Of 1 9/12/2023

CENTRAL MAINE POWER
C/O AVANGRID MANAGEMENT COMPANY-LOCAL TAX
PORTLAND ME 04101

Property Data

Neighborhood **99 Whitefield**

Tree Growth Year **0**

X Coordinate **0**

Y Coordinate **0**

Zone/Land Use **11 Residential**

Secondary Zone

Topography **9** **9**

1.Level	4.Below St	7.
2.Rolling	5.Low	8.
3.Above St	6.Swampy	9.

Utilities **9 None** **9 None**

1.OutHouse	4.Dr Well	7.Cesspool
2.PblcWtr	5.Dug Well	8.LakeDraw
3.PblcSewr	6.Septic	9.None

Street **9 None**

1.Paved	4.Proposed	7.
2.Semi Imp	5.Private	8.
3.Gravel	6.	9.None

0

0

Sale Data

Sale Date

Price

Sale Type

1.Land	4.Mfg unit	7.
2.L & B	5.Other	8.
3.Building	6.	9.

Financing

1.Convent	4.Seller	7.
2.FHA/VA	5.Private	8.
3.Assumed	6.Cash	9.Unknown

Validity

1.Valid	4.Split	7.Changes
2.Related	5.Partial	8.Other
3.Distress	6.Exempt	9.

Verified

1.Buyer	4.Agent	7.Family
2.Seller	5.Pub Rec	8.Other
3.Lender	6.MLS	9.

Assessment Record

Year	Land	Buildings	Exempt	Total
2011	15,860	0	0	15,860
2012	15,860	0	0	15,860
2013	73,200	0	0	73,200
2014	73,200	0	0	73,200
2015	73,200	0	0	73,200
2016	73,200	0	0	73,200
2017	73,200	0	0	73,200
2018	73,200	0	0	73,200
2019	73,200	0	0	73,200
2020	73,200	0	0	73,200
2021	73,200	0	0	73,200
2022	73,200	0	0	73,200
2023	73,200	0	0	73,200
2024	73,200	0	0	73,200

Land Data

Front Foot	Type	Effective Frontage	Effective Depth	Influence Factor	Influence Code
11.Base 100fft				%	
12.Delta Triangle				%	
13.Nabla Triangle				%	
14.Sec 101to200ff				%	
15.FF 201+Over				%	
				%	
				%	
Square Foot		**Square Feet**			
16.Regular Lot				%	
17.Secondary Lot				%	
18.Excess land				%	
19.Condominium				%	
20.Miscellaneous				%	
				%	
				%	
Fract. Acre		**Acreage/Sites**			
21.Commercial Sit	53	24.40		100 %	0
22.Base Lot				%	
23.A				%	
Acres				%	
24.B				%	
25.Lakefront Site				%	
26.D				%	
27.Secondary Lot				%	
28.Rear Land up t					
29.Rear Land 5-20					

Total Acreage 24.40

Influence Codes

1.Un-Buildable
2.Excess Frtg
3.Topography
4.Size/Shape
5.Access
6.Deed Restricti
7.OPEN SPACE
8.Code Restricti
9.Fract Share
Acres
30.Rear Land 20-5
31.Rear Land 50+
32.Tillable/Pastu
33.Frm/OpnBlue/Cr
34.Farm/Open Spac
35.Farm/Open Spac
36.Farm/Open Spac
37.Treegrowth SW
38.Treegrowth MW
39.Treegrowth HW
40.Wasteland/RP
41.G
42.Mobile Home Si
43.PublicWtr/Sept
44.PrivateWtr/Sep
45.Lot improvemen
46.Miscellaneous

Inspection Witnessed By:

X Date

No./Date	Description	Date Insp.

Notes:

Whitefield

Whitefield

Map Lot 019-032 | Account 586 | Location DOYLE ROAD | Card 1 Of 1 | 9/12/2023

Building Style **0**		
0.	4.Cape	8.Log
1.Conv.	5.Garrison	9.Other
2.Ranch	6.Split	10.Farnhou
3.R Ranch	7.Contemp	11.Mfg Dbl
Dwelling Units **0**		
Other Units **0**		
Stories **0**		
1.1	4.1.5	7.
2.2	5.1.75	8.
3.3	6.2.5	9.
Exterior Walls **0**		
0.	4.Asbestos	8.Concrete
1.Wood	5.Stucco	9.Other
2.Vin/Al	6.Brick	10.Wd Shgl
3.Compos.	7.Stone	11.Cement
Roof Surface **0**		
1.Asphalt	4.Wood Sh	7.
2.Metal	5.Other	8.
3.Composit	6.	9.
SF Masonry Trim **0**		
OPEN-3-CUSTOM **0**		
OPEN-4-CUSTOM **0**		
Year Built **0**		
Year Remodeled **0**		
Foundation **0**		
1.Concrete	4.Wood	7.
2.C Block	5.Slab	8.
3.Br/Stone	6.Piers	9.
Basement **0**		
1.1/4 Bmt	4.Full Bmt	7.
2.1/2 Bmt	5.None	8.
3.3/4 Bmt	6.	9.None
Bsmt Gar # Cars **0**		
Wet Basement **0**		
1.Dry	4.	7.
2.Damp	5.	8.
3.Wet	6.	9.

SF Bsmt Living **0**		
Fin Bsmt Grade **0 0**		
BASEMENT FLOOR **0**		
Heat Type **100%** **0**		
0.	4.Steam	8.Fl/Wall
1.HWBB	5.FWA	9.No Heat
2.HWCI	6.GravWA	10.Rad/BB
3.H Pump	7.Electric	11.Monitor
Cool Type **0%** **9 None**		
1.Refrig	4.W&C Air	7.
2.Evapor	5.Radheat	8.
3.H Pump	6.	9.None
Kitchen Style **0**		
1.New/Remo	4.Obsolete	7.
2.Typical	5.	8.
3.Old Type	6.	9.None
Bath(s) Style **0**		
1.New/Modr	4.Obsolete	7.
2.Typical	5.	8.
3.Old Type	6.	9.None
# Rooms **0**		
# Bedrooms **0**		
# Full Baths **0**		
# Half Baths **0**		
# Addn Fixtures **0**		
# Fireplaces **0**		

TRIO Software
A Division of Harris Computer Systems

Layout **0**		
1.Typical	4.	7.
2.Inadeq	5.	8.
3.Horrid	6.	9.
Attic **0**		
1.1/4 Fin	4.Full Fin	7.
2.1/2 Fin	5.Fl/Stair	8.
3.3/4 Fin	6.	9.None
Insulation **0**		
1.Full	4.Minimal	7.
2.Heavy	5.Partial	8.
3.Capped	6.	9.None
Unfinished % **0%**		
Grade & Factor **0 0%**		
1.E Grade	4.B Grade	7.
2.D Grade	5.A Grade	8.SC Grade
3.C Grade	6.AA Grade	9.Same
SQFT (Footprint) **0**		
Condition **0**		
1.Poor	4.Avg	7.V G
2.Fair	5.Avg+	8.Exc
3.Avg-	6.Good	9.Same
Phys. % Good **0%**		
Funct. % Good **100%**		
Functional Code **9 None**		
1.Incomp	4.	7.
2.O-Built	5.	8.Other
3.Damage	6.	9.None
Econ. % Good **100%**		
Economic Code **None**		
0.None	3.No Power	6.Bad Abut
1.Location	4.Generate	9.None
2.Encroach	5.SiteLimt	9.
Entrance Code **0**		
1.Interior	4.Vacant	7.
2.Refusal	5.Estimate	8.
3.Informed	6.	9.
Information Code **0**		
1.Owner	4.Agent	7.
2.Relative	5.Estimate	8.
3.Tenant	6.Other	9.

Date Inspected

Additions, Outbuildings & Improvements

Type	Year	Units	Grade	Cond	Phys.	Funct.	Sound Value
					%	%	
					%	%	
					%	%	
					%	%	
					%	%	
					%	%	
					%	%	
					%	%	
					%	%	
					%	%	

1.One Story Fram
2.Two Story Fram
3.Three Story Fr
4.1 & 1/2 Story
5.1 & 3/4 Story
6.2 & 1/2 Story
21.Open Frame Por
22.Encl Frame Por
23.Frame Garage
24.Frame Shed
25.Frame Bay Wind
26.1SFr Overhang
27.Unfin Basement
28.Unfinished Att
29.Finished Attic

Map Lot 019-052 Account 723 Location DEVINE ROAD Card 1 Of 1 9/12/2023

CENTRAL MAINE POWER
C/O AVANGRID MANAGEMENT COMPANY-LOCAL TAX
PORTLAND ME 04101

Property Data

Neighborhood **99 Whitefield**

Tree Growth Year **0**

X Coordinate **0**

Y Coordinate **0**

Zone/Land Use **11 Residential**

Secondary Zone

Topography **9** **9**

1.Level 4.Below St 7.
2.Rolling 5.Low 8.
3.Above St 6.Swampy 9.

Utilities **9 None** **9 None**

1.OutHouse 4.Dr Well 7.Cesspool
2.PblcWtr 5.Dug Well 8.LakeDraw
3.PblcSewr 6.Septic 9.None

Street **9 None**

1.Paved 4.Proposed 7.
2.Semi Imp 5.Private 8.
3.Gravel 6. 9.None

0

0

Sale Data

Sale Date

Price

Sale Type

1.Land 4.Mfg unit 7.
2.L & B 5.Other 8.
3.Building 6. 9.

Financing

1.Convent 4.Seller 7.
2.FHA/VA 5.Private 8.
3.Assumed 6.Cash 9.Unknown

Validity

1.Valid 4.Split 7.Changes
2.Related 5.Partial 8.Other
3.Distress 6.Exempt 9.

Verified

1.Buyer 4.Agent 7.Family
2.Seller 5.Pub Rec 8.Other
3.Lender 6.MLS 9.

Assessment Record

Year	Land	Buildings	Exempt	Total
2011	37,700	0	0	37,700
2012	37,700	0	0	37,700
2013	174,000	0	0	174,000
2014	174,000	0	0	174,000
2015	174,000	0	0	174,000
2016	174,000	0	0	174,000
2017	174,000	0	0	174,000
2018	174,000	0	0	174,000
2019	174,000	0	0	174,000
2020	174,000	0	0	174,000
2021	174,000	0	0	174,000
2022	174,000	0	0	174,000
2023	174,000	0	0	174,000
2024	174,000	0	0	174,000

Land Data

Front Foot	Type	Effective Frontage	Effective Depth	Influence Factor	Influence Code
11.Base 100fft				%	
12.Delta Triangle				%	
13.Nabla Triangle				%	
14.Sec 101to200ff				%	
15.FF 201+Over				%	
				%	
				%	
Square Foot		**Square Feet**			
16.Regular Lot				%	
17.Secondary Lot				%	
18.Excess land				%	
19.Condominium				%	
20.Miscellaneous				%	
				%	
				%	
Fract. Acre		**Acreage/Sites**			
21.Commercial Sit	53	58.00		100 %	0
22.Base Lot				%	
23.A				%	
Acres				%	
24.B				%	
25.Lakefront Site				%	
26.D				%	
27.Secondary Lot				%	
28.Rear Land up t					
29.Rear Land 5-20					

Total Acreage 58.00

Influence Codes

1.Un-Buildable
2.Excess Frtg
3.Topography
4.Size/Shape
5.Access
6.Deed Restricti
7.OPEN SPACE
8.Code Restricti
9.Fract Share
Acres
30.Rear Land 20-5
31.Rear Land 50+
32.Tillable/Pastu
33.Frm/OpnBlue/Cr
34.Farm/Open Spac
35.Farm/Open Spac
36.Farm/Open Spac
37.Treegrowth SW
38.Treegrowth MW
39.Treegrowth HW
40.Wasteland/RP
41.G
42.Mobile Home Si
43.PublicWtr/Sept
44.PrivateWtr/Sep
45.Lot improvemen
46.Miscellaneous

Inspection Witnessed By:

X Date

No./Date	Description	Date Insp.

Notes:

Whitefield

Whitefield

Map Lot 019-052 | Account 723 | Location DEVINE ROAD | Card 1 Of 1 | 9/12/2023

Building Style **0**		
0.	4.Cape	8.Log
1.Conv.	5.Garrison	9.Other
2.Ranch	6.Split	10.Farnhou
3.R Ranch	7.Contemp	11.Mfg Dbl
Dwelling Units **0**		
Other Units **0**		
Stories **0**		
1.1	4.1.5	7.
2.2	5.1.75	8.
3.3	6.2.5	9.
Exterior Walls **0**		
0.	4.Asbestos	8.Concrete
1.Wood	5.Stucco	9.Other
2.Vin/Al	6.Brick	10.Wd Shgl
3.Compos.	7.Stone	11.Cement
Roof Surface **0**		
1.Asphalt	4.Wood Sh	7.
2.Metal	5.Other	8.
3.Composit	6.	9.
SF Masonry Trim **0**		
OPEN-3-CUSTOM **0**		
OPEN-4-CUSTOM **0**		
Year Built **0**		
Year Remodeled **0**		
Foundation **0**		
1.Concrete	4.Wood	7.
2.C Block	5.Slab	8.
3.Br/Stone	6.Piers	9.
Basement **0**		
1.1/4 Bmt	4.Full Bmt	7.
2.1/2 Bmt	5.None	8.
3.3/4 Bmt	6.	9.None
Bsmt Gar # Cars **0**		
Wet Basement **0**		
1.Dry	4.	7.
2.Damp	5.	8.
3.Wet	6.	9.

SF Bsmt Living **0**		
Fin Bsmt Grade **0 0**		
BASEMENT FLOOR **0**		
Heat Type **100%** **0**		
0.	4.Steam	8.Fl/Wall
1.HWBB	5.FWA	9.No Heat
2.HWCI	6.GravWA	10.Rad/BB
3.H Pump	7.Electric	11.Monitor
Cool Type **0%** **9 None**		
1.Refrig	4.W&C Air	7.
2.Evapor	5.Radheat	8.
3.H Pump	6.	9.None
Kitchen Style **0**		
1.New/Remo	4.Obsolete	7.
2.Typical	5.	8.
3.Old Type	6.	9.None
Bath(s) Style **0**		
1.New/Modr	4.Obsolete	7.
2.Typical	5.	8.
3.Old Type	6.	9.None
# Rooms **0**		
# Bedrooms **0**		
# Full Baths **0**		
# Half Baths **0**		
# Addn Fixtures **0**		
# Fireplaces **0**		

TRIO Software
A Division of Harris Computer Systems

Layout **0**		
1.Typical	4.	7.
2.Inadeq	5.	8.
3.Horrid	6.	9.
Attic **0**		
1.1/4 Fin	4.Full Fin	7.
2.1/2 Fin	5.Fl/Stair	8.
3.3/4 Fin	6.	9.None
Insulation **0**		
1.Full	4.Minimal	7.
2.Heavy	5.Partial	8.
3.Capped	6.	9.None
Unfinished % **0%**		
Grade & Factor **0 0%**		
1.E Grade	4.B Grade	7.
2.D Grade	5.A Grade	8.SC Grade
3.C Grade	6.AA Grade	9.Same
SQFT (Footprint) **0**		
Condition **0**		
1.Poor	4.Avg	7.V G
2.Fair	5.Avg+	8.Exc
3.Avg-	6.Good	9.Same
Phys. % Good **0%**		
Funct. % Good **100%**		
Functional Code **9 None**		
1.Incomp	4.	7.
2.O-Built	5.	8.Other
3.Damage	6.	9.None
Econ. % Good **100%**		
Economic Code **None**		
0.None	3.No Power	6.Bad Abut
1.Location	4.Generate	9.None
2.Encroach	5.SiteLimt	9.
Entrance Code **0**		
1.Interior	4.Vacant	7.
2.Refusal	5.Estimate	8.
3.Informed	6.	9.
Information Code **0**		
1.Owner	4.Agent	7.
2.Relative	5.Estimate	8.
3.Tenant	6.Other	9.

Date Inspected

Additions, Outbuildings & Improvements

Type	Year	Units	Grade	Cond	Phys.	Funct.	Sound Value
					%	%	
					%	%	
					%	%	
					%	%	
					%	%	
					%	%	
					%	%	
					%	%	
					%	%	
					%	%	

1.One Story Fram
2.Two Story Fram
3.Three Story Fr
4.1 & 1/2 Story
5.1 & 3/4 Story
6.2 & 1/2 Story
21.Open Frame Por
22.Encl Frame Por
23.Frame Garage
24.Frame Shed
25.Frame Bay Wind
26.1SFr Overhang
27.Unfin Basement
28.Unfinished Att
29.Finished Attic

Map Lot 001-061 Account 1112 Location WISCASSET ROAD Card 1 Of 1 9/12/2023

CENTRAL MAINE POWER
C/O AVANGRID MANAGEMENT COMPANY-LOCAL TAX
PORTLAND ME 04101

Property Data

Neighborhood **99 Whitefield**

Tree Growth Year **0**

X Coordinate **0**

Y Coordinate **0**

Zone/Land Use **11 Residential**

Secondary Zone

Topography **2 Rolling** **9**

1.Level	4.Below St	7.
2.Rolling	5.Low	8.
3.Above St	6.Swampy	9.

Utilities **9 None** **9 None**

1.OutHouse	4.Dr Well	7.Cesspool
2.PblcWtr	5.Dug Well	8.LakeDraw
3.PblcSewr	6.Septic	9.None

Street **1 Paved**

1.Paved	4.Proposed	7.
2.Semi Imp	5.Private	8.
3.Gravel	6.	9.None

0

0

Sale Data

Sale Date

Price

Sale Type

1.Land	4.Mfg unit	7.
2.L & B	5.Other	8.
3.Building	6.	9.

Financing

1.Convent	4.Seller	7.
2.FHA/VA	5.Private	8.
3.Assumed	6.Cash	9.Unknown

Validity

1.Valid	4.Split	7.Changes
2.Related	5.Partial	8.Other
3.Distress	6.Exempt	9.

Verified

1.Buyer	4.Agent	7.Family
2.Seller	5.Pub Rec	8.Other
3.Lender	6.MLS	9.

Assessment Record

Year	Land	Buildings	Exempt	Total
2011	33,150	0	0	33,150
2012	33,150	0	0	33,150
2013	153,000	0	0	153,000
2014	153,000	0	0	153,000
2015	153,000	0	0	153,000
2016	153,000	0	0	153,000
2017	153,000	0	0	153,000
2018	153,000	0	0	153,000
2019	153,000	0	0	153,000
2020	153,000	0	0	153,000
2021	153,000	0	0	153,000
2022	153,000	0	0	153,000
2023	153,000	0	0	153,000
2024	153,000	0	0	153,000

Land Data

Front Foot	Type	Effective Frontage	Effective Depth	Influence Factor	Influence Code
11.Base 100fft				%	
12.Delta Triangle				%	
13.Nabla Triangle				%	
14.Sec 101to200ff				%	
15.FF 201+Over				%	
				%	
				%	
Square Foot		**Square Feet**			
16.Regular Lot				%	
17.Secondary Lot				%	
18.Excess land				%	
19.Condominium				%	
20.Miscellaneous				%	
				%	
				%	
Fract. Acre		**Acreage/Sites**			
21.Commercial Sit	53	51.00		100 %	0
22.Base Lot				%	
23.A				%	
Acres				%	
24.B				%	
25.Lakefront Site				%	
26.D				%	
27.Secondary Lot				%	
28.Rear Land up t					
29.Rear Land 5-20					

Total Acreage 51.00

Influence Codes

1.Un-Buildable
2.Excess Frtg
3.Topography
4.Size/Shape
5.Access
6.Deed Restricti
7.OPEN SPACE
8.Code Restricti
9.Fract Share
Acres
30.Rear Land 20-5
31.Rear Land 50+
32.Tillable/Pastu
33.Frm/OpnBlue/Cr
34.Farm/Open Spac
35.Farm/Open Spac
36.Farm/Open Spac
37.Treegrowth SW
38.Treegrowth MW
39.Treegrowth HW
40.Wasteland/RP
41.G
42.Mobile Home Si
43.PublicWtr/Sept
44.PrivateWtr/Sep
45.Lot improvemen
46.Miscellaneous

Inspection Witnessed By:

X Date

No./Date	Description	Date Insp.

Notes:

Whitefield

Whitefield

Map Lot 001-061 | Account 1112 | Location WISCASSET ROAD | Card 1 Of 1 | 9/12/2023

Building Style **0**		
0.	4.Cape	8.Log
1.Conv.	5.Garrison	9.Other
2.Ranch	6.Split	10.Farnhou
3.R Ranch	7.Contemp	11.Mfg Dbl
Dwelling Units **0**		
Other Units **0**		
Stories **0**		
1.1	4.1.5	7.
2.2	5.1.75	8.
3.3	6.2.5	9.
Exterior Walls **0**		
0.	4.Asbestos	8.Concrete
1.Wood	5.Stucco	9.Other
2.Vin/Al	6.Brick	10.Wd Shgl
3.Compos.	7.Stone	11.Cement
Roof Surface **0**		
1.Asphalt	4.Wood Sh	7.
2.Metal	5.Other	8.
3.Composit	6.	9.
SF Masonry Trim **0**		
OPEN-3-CUSTOM **0**		
OPEN-4-CUSTOM **0**		
Year Built **0**		
Year Remodeled **0**		
Foundation **0**		
1.Concrete	4.Wood	7.
2.C Block	5.Slab	8.
3.Br/Stone	6.Piers	9.
Basement **0**		
1.1/4 Bmt	4.Full Bmt	7.
2.1/2 Bmt	5.None	8.
3.3/4 Bmt	6.	9.None
Bsmt Gar # Cars **0**		
Wet Basement **0**		
1.Dry	4.	7.
2.Damp	5.	8.
3.Wet	6.	9.

SF Bsmt Living **0**		
Fin Bsmt Grade **0 0**		
BASEMENT FLOOR **0**		
Heat Type **100%** **0**		
0.	4.Steam	8.Fl/Wall
1.HWBB	5.FWA	9.No Heat
2.HWCI	6.GravWA	10.Rad/BB
3.H Pump	7.Electric	11.Monitor
Cool Type **0%** **9 None**		
1.Refrig	4.W&C Air	7.
2.Evapor	5.Radheat	8.
3.H Pump	6.	9.None
Kitchen Style **0**		
1.New/Remo	4.Obsolete	7.
2.Typical	5.	8.
3.Old Type	6.	9.None
Bath(s) Style **0**		
1.New/Modr	4.Obsolete	7.
2.Typical	5.	8.
3.Old Type	6.	9.None
# Rooms **0**		
# Bedrooms **0**		
# Full Baths **0**		
# Half Baths **0**		
# Addn Fixtures **0**		
# Fireplaces **0**		

TRIO Software
A Division of Harris Computer Systems

Layout **0**		
1.Typical	4.	7.
2.Inadeq	5.	8.
3.Horrid	6.	9.
Attic **0**		
1.1/4 Fin	4.Full Fin	7.
2.1/2 Fin	5.Fl/Stair	8.
3.3/4 Fin	6.	9.None
Insulation **0**		
1.Full	4.Minimal	7.
2.Heavy	5.Partial	8.
3.Capped	6.	9.None
Unfinished % **0%**		
Grade & Factor **0 0%**		
1.E Grade	4.B Grade	7.
2.D Grade	5.A Grade	8.SC Grade
3.C Grade	6.AA Grade	9.Same
SQFT (Footprint) **0**		
Condition **0**		
1.Poor	4.Avg	7.V G
2.Fair	5.Avg+	8.Exc
3.Avg-	6.Good	9.Same
Phys. % Good **0%**		
Funct. % Good **100%**		
Functional Code **9 None**		
1.Incomp	4.	7.
2.O-Built	5.	8.Other
3.Damage	6.	9.None
Econ. % Good **100%**		
Economic Code **None**		
0.None	3.No Power	6.Bad Abut
1.Location	4.Generate	9.None
2.Encroach	5.SiteLimt	9.
Entrance Code **0**		
1.Interior	4.Vacant	7.
2.Refusal	5.Estimate	8.
3.Informed	6.	9.
Information Code **0**		
1.Owner	4.Agent	7.
2.Relative	5.Estimate	8.
3.Tenant	6.Other	9.

Date Inspected

Additions, Outbuildings & Improvements

Type	Year	Units	Grade	Cond	Phys.	Funct.	Sound Value
					%	%	
					%	%	
					%	%	
					%	%	
					%	%	
					%	%	
					%	%	
					%	%	
					%	%	
					%	%	

1.One Story Fram
2.Two Story Fram
3.Three Story Fr
4.1 & 1/2 Story
5.1 & 3/4 Story
6.2 & 1/2 Story
21.Open Frame Por
22.Encl Frame Por
23.Frame Garage
24.Frame Shed
25.Frame Bay Wind
26.1SFr Overhang
27.Unfin Basement
28.Unfinished Att
29.Finished Attic

Map Lot 012-048 Account 1256 Location GARDINER ROAD Card 1 Of 1 9/12/2023

CENTRAL MAINE POWER
C/O AVANGRID MANAGEMENT COMPANY-LOCAL TAX
PORTLAND ME 04101

B467P454

Property Data

Neighborhood **99 Whitefield**

Tree Growth Year **0**

X Coordinate **0**

Y Coordinate **0**

Zone/Land Use **11 Residential**

Secondary Zone

Topography **9** **9**

1.Level 4.Below St 7.
2.Rolling 5.Low 8.
3.Above St 6.Swampy 9.

Utilities **9 None** **9 None**

1.OutHouse 4.Dr Well 7.Cesspool
2.PblcWtr 5.Dug Well 8.LakeDraw
3.PblcSewr 6.Septic 9.None

Street **9 None**

1.Paved 4.Proposed 7.
2.Semi Imp 5.Private 8.
3.Gravel 6. 9.None

0

0

Sale Data

Sale Date

Price

Sale Type

1.Land 4.Mfg unit 7.
2.L & B 5.Other 8.
3.Building 6. 9.

Financing

1.Convent 4.Seller 7.
2.FHA/VA 5.Private 8.
3.Assumed 6.Cash 9.Unknown

Validity

1.Valid 4.Split 7.Changes
2.Related 5.Partial 8.Other
3.Distress 6.Exempt 9.

Verified

1.Buyer 4.Agent 7.Family
2.Seller 5.Pub Rec 8.Other
3.Lender 6.MLS 9.

Assessment Record

Year	Land	Buildings	Exempt	Total
2011	80,600	0	0	80,600
2012	80,600	0	0	80,600
2013	372,000	0	0	372,000
2014	372,000	0	0	372,000
2015	372,000	0	0	372,000
2016	372,000	0	0	372,000
2017	372,000	0	0	372,000
2018	372,000	0	0	372,000
2019	372,000	0	0	372,000
2020	372,000	0	0	372,000
2021	372,000	0	0	372,000
2022	372,000	0	0	372,000
2023	372,000	0	0	372,000
2024	372,000	0	0	372,000

Land Data

Front Foot	Type	Effective Frontage	Effective Depth	Influence Factor	Influence Code
11.Base 100fft				%	
12.Delta Triangle				%	
13.Nabla Triangle				%	
14.Sec 101to200ff				%	
15.FF 201+Over				%	
				%	
				%	
Square Foot		**Square Feet**			
16.Regular Lot				%	
17.Secondary Lot				%	
18.Excess land				%	
19.Condominium				%	
20.Miscellaneous				%	
				%	
				%	
Fract. Acre		**Acreage/Sites**			
21.Commercial Sit	53	124.00		100 %	0
22.Base Lot				%	
23.A				%	
Acres				%	
24.B				%	
25.Lakefront Site				%	
26.D				%	
27.Secondary Lot				%	
28.Rear Land up t					
29.Rear Land 5-20					

Total Acreage 124.00

Influence Codes

1.Un-Buildable
2.Excess Frtg
3.Topography
4.Size/Shape
5.Access
6.Deed Restricti
7.OPEN SPACE
8.Code Restricti
9.Fract Share
Acres
30.Rear Land 20-5
31.Rear Land 50+
32.Tillable/Pastu
33.Frm/OpnBlue/Cr
34.Farm/Open Spac
35.Farm/Open Spac
36.Farm/Open Spac
37.Treegrowth SW
38.Treegrowth MW
39.Treegrowth HW
40.Wasteland/RP
41.G
42.Mobile Home Si
43.PublicWtr/Sept
44.PrivateWtr/Sep
45.Lot improvemen
46.Miscellaneous

Inspection Witnessed By:

X Date

No./Date	Description	Date Insp.

Notes:

Whitefield

Whitefield

Map Lot 012-048 | Account 1256 | Location GARDINER ROAD | Card 1 Of 1 | 9/12/2023

Building Style **0**		
0.	4.Cape	8.Log
1.Conv.	5.Garrison	9.Other
2.Ranch	6.Split	10.Farnhou
3.R Ranch	7.Contemp	11.Mfg Dbl
Dwelling Units **0**		
Other Units **0**		
Stories **0**		
1.1	4.1.5	7.
2.2	5.1.75	8.
3.3	6.2.5	9.
Exterior Walls **0**		
0.	4.Asbestos	8.Concrete
1.Wood	5.Stucco	9.Other
2.Vin/Al	6.Brick	10.Wd Shgl
3.Compos.	7.Stone	11.Cement
Roof Surface **0**		
1.Asphalt	4.Wood Sh	7.
2.Metal	5.Other	8.
3.Composit	6.	9.
SF Masonry Trim **0**		
OPEN-3-CUSTOM **0**		
OPEN-4-CUSTOM **0**		
Year Built **0**		
Year Remodeled **0**		
Foundation **0**		
1.Concrete	4.Wood	7.
2.C Block	5.Slab	8.
3.Br/Stone	6.Piers	9.
Basement **0**		
1.1/4 Bmt	4.Full Bmt	7.
2.1/2 Bmt	5.None	8.
3.3/4 Bmt	6.	9.None
Bsmt Gar # Cars **0**		
Wet Basement **0**		
1.Dry	4.	7.
2.Damp	5.	8.
3.Wet	6.	9.

SF Bsmt Living **0**		
Fin Bsmt Grade **0 0**		
BASEMENT FLOOR **0**		
Heat Type **100%** **0**		
0.	4.Steam	8.Fl/Wall
1.HWBB	5.FWA	9.No Heat
2.HWCI	6.GravWA	10.Rad/BB
3.H Pump	7.Electric	11.Monitor
Cool Type **0%** **9 None**		
1.Refrig	4.W&C Air	7.
2.Evapor	5.Radheat	8.
3.H Pump	6.	9.None
Kitchen Style **0**		
1.New/Remo	4.Obsolete	7.
2.Typical	5.	8.
3.Old Type	6.	9.None
Bath(s) Style **0**		
1.New/Modr	4.Obsolete	7.
2.Typical	5.	8.
3.Old Type	6.	9.None
# Rooms **0**		
# Bedrooms **0**		
# Full Baths **0**		
# Half Baths **0**		
# Addn Fixtures **0**		
# Fireplaces **0**		

TRIO Software
A Division of Harris Computer Systems

Layout **0**		
1.Typical	4.	7.
2.Inadeq	5.	8.
3.Horrid	6.	9.
Attic **0**		
1.1/4 Fin	4.Full Fin	7.
2.1/2 Fin	5.Fl/Stair	8.
3.3/4 Fin	6.	9.None
Insulation **0**		
1.Full	4.Minimal	7.
2.Heavy	5.Partial	8.
3.Capped	6.	9.None
Unfinished % **0%**		
Grade & Factor **0 0%**		
1.E Grade	4.B Grade	7.
2.D Grade	5.A Grade	8.SC Grade
3.C Grade	6.AA Grade	9.Same
SQFT (Footprint) **0**		
Condition **0**		
1.Poor	4.Avg	7.V G
2.Fair	5.Avg+	8.Exc
3.Avg-	6.Good	9.Same
Phys. % Good **0%**		
Funct. % Good **100%**		
Functional Code **9 None**		
1.Incomp	4.	7.
2.O-Built	5.	8.Other
3.Damage	6.	9.None
Econ. % Good **100%**		
Economic Code **None**		
0.None	3.No Power	6.Bad Abut
1.Location	4.Generate	9.None
2.Encroach	5.SiteLimt	9.
Entrance Code **0**		
1.Interior	4.Vacant	7.
2.Refusal	5.Estimate	8.
3.Informed	6.	9.
Information Code **0**		
1.Owner	4.Agent	7.
2.Relative	5.Estimate	8.
3.Tenant	6.Other	9.

Date Inspected

Additions, Outbuildings & Improvements

Type	Year	Units	Grade	Cond	Phys.	Funct.	Sound Value
					%	%	
					%	%	
					%	%	
					%	%	
					%	%	
					%	%	
					%	%	
					%	%	
					%	%	
					%	%	

1.One Story Fram
2.Two Story Fram
3.Three Story Fr
4.1 & 1/2 Story
5.1 & 3/4 Story
6.2 & 1/2 Story
21.Open Frame Por
22.Encl Frame Por
23.Frame Garage
24.Frame Shed
25.Frame Bay Wind
26.1SFr Overhang
27.Unfin Basement
28.Unfinished Att
29.Finished Attic

Map Lot 019-008 Account 1283 Location DOYLE ROAD Card 1 Of 1 9/12/2023

CENTRAL MAINE POWER
C/O AVANGRID MANAGEMENT COMPANY-LOCAL TAX
PORTLAND ME 04101

Property Data

Neighborhood **99 Whitefield**

Tree Growth Year **0**

X Coordinate **0**

Y Coordinate **0**

Zone/Land Use **11 Residential**

Secondary Zone

Topography **9** **9**

1.Level 4.Below St 7.
2.Rolling 5.Low 8.
3.Above St 6.Swampy 9.

Utilities **9 None** **9 None**

1.OutHouse 4.Dr Well 7.Cesspool
2.PblcWtr 5.Dug Well 8.LakeDraw
3.PblcSewr 6.Septic 9.None

Street **9 None**

1.Paved 4.Proposed 7.
2.Semi Imp 5.Private 8.
3.Gravel 6. 9.None

0

0

Sale Data

Sale Date

Price

Sale Type

1.Land 4.Mfg unit 7.
2.L & B 5.Other 8.
3.Building 6. 9.

Financing

1.Convent 4.Seller 7.
2.FHA/VA 5.Private 8.
3.Assumed 6.Cash 9.Unknown

Validity

1.Valid 4.Split 7.Changes
2.Related 5.Partial 8.Other
3.Distress 6.Exempt 9.

Verified

1.Buyer 4.Agent 7.Family
2.Seller 5.Pub Rec 8.Other
3.Lender 6.MLS 9.

Assessment Record

Year	Land	Buildings	Exempt	Total
2011	16,510	0	0	16,510
2012	16,510	0	0	16,510
2013	76,200	0	0	76,200
2014	76,200	0	0	76,200
2015	76,200	0	0	76,200
2016	76,200	0	0	76,200
2017	76,200	0	0	76,200
2018	76,200	0	0	76,200
2019	76,200	0	0	76,200
2020	76,200	0	0	76,200
2021	76,200	0	0	76,200
2022	76,200	0	0	76,200
2023	76,200	0	0	76,200
2024	76,200	0	0	76,200

Land Data

Front Foot	Type	Effective Frontage	Effective Depth	Influence Factor	Influence Code
11.Base 100fft				%	
12.Delta Triangle				%	
13.Nabla Triangle				%	
14.Sec 101to200ff				%	
15.FF 201+Over				%	
				%	
				%	
Square Foot		**Square Feet**			
16.Regular Lot				%	
17.Secondary Lot				%	
18.Excess land				%	
19.Condominium				%	
20.Miscellaneous				%	
				%	
				%	
Fract. Acre		**Acreage/Sites**			
21.Commercial Sit	53	25.40		100 %	0
22.Base Lot				%	
23.A				%	
Acres				%	
24.B				%	
25.Lakefront Site				%	
26.D				%	
27.Secondary Lot				%	
28.Rear Land up t				%	
29.Rear Land 5-20				%	

Total Acreage 25.40

Influence Codes

1.Un-Buildable
2.Excess Frtg
3.Topography
4.Size/Shape
5.Access
6.Deed Restricti
7.OPEN SPACE
8.Code Restricti
9.Fract Share
Acres
30.Rear Land 20-5
31.Rear Land 50+
32.Tillable/Pastu
33.Frm/OpnBlue/Cr
34.Farm/Open Spac
35.Farm/Open Spac
36.Farm/Open Spac
37.Treegrowth SW
38.Treegrowth MW
39.Treegrowth HW
40.Wasteland/RP
41.G
42.Mobile Home Si
43.PublicWtr/Sept
44.PrivateWtr/Sep
45.Lot improvemen
46.Miscellaneous

Inspection Witnessed By:

X Date

No./Date	Description	Date Insp.

Notes:

Whitefield

Whitefield

Map Lot 019-008 | Account 1283 | Location DOYLE ROAD | Card 1 Of 1 | 9/12/2023

Building Style **0**		
0.	4.Cape	8.Log
1.Conv.	5.Garrison	9.Other
2.Ranch	6.Split	10.Farnhou
3.R Ranch	7.Contemp	11.Mfg Dbl
Dwelling Units **0**		
Other Units **0**		
Stories **0**		
1.1	4.1.5	7.
2.2	5.1.75	8.
3.3	6.2.5	9.
Exterior Walls **0**		
0.	4.Asbestos	8.Concrete
1.Wood	5.Stucco	9.Other
2.Vin/Al	6.Brick	10.Wd Shgl
3.Compos.	7.Stone	11.Cement
Roof Surface **0**		
1.Asphalt	4.Wood Sh	7.
2.Metal	5.Other	8.
3.Composit	6.	9.
SF Masonry Trim **0**		
OPEN-3-CUSTOM **0**		
OPEN-4-CUSTOM **0**		
Year Built **0**		
Year Remodeled **0**		
Foundation **0**		
1.Concrete	4.Wood	7.
2.C Block	5.Slab	8.
3.Br/Stone	6.Piers	9.
Basement **0**		
1.1/4 Bmt	4.Full Bmt	7.
2.1/2 Bmt	5.None	8.
3.3/4 Bmt	6.	9.None
Bsmt Gar # Cars **0**		
Wet Basement **0**		
1.Dry	4.	7.
2.Damp	5.	8.
3.Wet	6.	9.

SF Bsmt Living **0**		
Fin Bsmt Grade **0 0**		
BASEMENT FLOOR **0**		
Heat Type **100%** **0**		
0.	4.Steam	8.Fl/Wall
1.HWBB	5.FWA	9.No Heat
2.HWCI	6.GravWA	10.Rad/BB
3.H Pump	7.Electric	11.Monitor
Cool Type **0%** **9 None**		
1.Refrig	4.W&C Air	7.
2.Evapor	5.Radheat	8.
3.H Pump	6.	9.None
Kitchen Style **0**		
1.New/Remo	4.Obsolete	7.
2.Typical	5.	8.
3.Old Type	6.	9.None
Bath(s) Style **0**		
1.New/Modr	4.Obsolete	7.
2.Typical	5.	8.
3.Old Type	6.	9.None
# Rooms **0**		
# Bedrooms **0**		
# Full Baths **0**		
# Half Baths **0**		
# Addn Fixtures **0**		
# Fireplaces **0**		

TRIO Software
A Division of Harris Computer Systems

Layout **0**		
1.Typical	4.	7.
2.Inadeq	5.	8.
3.Horrid	6.	9.
Attic **0**		
1.1/4 Fin	4.Full Fin	7.
2.1/2 Fin	5.Fl/Stair	8.
3.3/4 Fin	6.	9.None
Insulation **0**		
1.Full	4.Minimal	7.
2.Heavy	5.Partial	8.
3.Capped	6.	9.None
Unfinished % **0%**		
Grade & Factor **0 0%**		
1.E Grade	4.B Grade	7.
2.D Grade	5.A Grade	8.SC Grade
3.C Grade	6.AA Grade	9.Same
SQFT (Footprint) **0**		
Condition **0**		
1.Poor	4.Avg	7.V G
2.Fair	5.Avg+	8.Exc
3.Avg-	6.Good	9.Same
Phys. % Good **0%**		
Funct. % Good **100%**		
Functional Code **9 None**		
1.Incomp	4.	7.
2.O-Built	5.	8.Other
3.Damage	6.	9.None
Econ. % Good **100%**		
Economic Code **None**		
0.None	3.No Power	6.Bad Abut
1.Location	4.Generate	9.None
2.Encroach	5.SiteLimt	9.
Entrance Code **0**		
1.Interior	4.Vacant	7.
2.Refusal	5.Estimate	8.
3.Informed	6.	9.
Information Code **0**		
1.Owner	4.Agent	7.
2.Relative	5.Estimate	8.
3.Tenant	6.Other	9.

Date Inspected

Additions, Outbuildings & Improvements

Type	Year	Units	Grade	Cond	Phys.	Funct.	Sound Value
					%	%	
					%	%	
					%	%	
					%	%	
					%	%	
					%	%	
					%	%	
					%	%	
					%	%	
					%	%	

1.One Story Fram
2.Two Story Fram
3.Three Story Fr
4.1 & 1/2 Story
5.1 & 3/4 Story
6.2 & 1/2 Story
21.Open Frame Por
22.Encl Frame Por
23.Frame Garage
24.Frame Shed
25.Frame Bay Wind
26.1SFr Overhang
27.Unfin Basement
28.Unfinished Att
29.Finished Attic

Map Lot 016-018 Account 1312 Location COOPER ROAD Card 1 Of 1 9/12/2023

CENTRAL MAINE POWER
C/O AVANGRID MANAGEMENT COMPANY-LOCAL TAX
PORTLAND ME 04101

Property Data

Neighborhood **99 Whitefield**

Tree Growth Year **0**

X Coordinate **0**

Y Coordinate **0**

Zone/Land Use **11 Residential**

Secondary Zone

Topography **2 Rolling** **9**

1.Level	4.Below St	7.
2.Rolling	5.Low	8.
3.Above St	6.Swampy	9.

Utilities **9 None** **9 None**

1.OutHouse	4.Dr Well	7.Cesspool
2.PblcWtr	5.Dug Well	8.LakeDraw
3.PblcSewr	6.Septic	9.None

Street **5 Private**

1.Paved	4.Proposed	7.
2.Semi Imp	5.Private	8.
3.Gravel	6.	9.None

0

0

Sale Data

Sale Date

Price

Sale Type

1.Land	4.Mfg unit	7.
2.L & B	5.Other	8.
3.Building	6.	9.

Financing

1.Convent	4.Seller	7.
2.FHA/VA	5.Private	8.
3.Assumed	6.Cash	9.Unknown

Validity

1.Valid	4.Split	7.Changes
2.Related	5.Partial	8.Other
3.Distress	6.Exempt	9.

Verified

1.Buyer	4.Agent	7.Family
2.Seller	5.Pub Rec	8.Other
3.Lender	6.MLS	9.

Assessment Record

Year	Land	Buildings	Exempt	Total
2011	1,170	0	0	1,170
2012	1,170	0	0	1,170
2013	5,400	0	0	5,400
2014	5,400	0	0	5,400
2015	5,400	0	0	5,400
2016	5,400	0	0	5,400
2017	5,400	0	0	5,400
2018	5,400	0	0	5,400
2019	5,400	0	0	5,400
2020	5,400	0	0	5,400
2021	5,400	0	0	5,400
2022	5,400	0	0	5,400
2023	5,400	0	0	5,400
2024	5,400	0	0	5,400

Land Data

Front Foot	Type	Effective Frontage	Effective Depth	Influence Factor	Influence Code
11.Base 100fft				%	
12.Delta Triangle				%	
13.Nabla Triangle				%	
14.Sec 101to200ff				%	
15.FF 201+Over				%	
				%	
				%	
Square Foot		**Square Feet**			
16.Regular Lot				%	
17.Secondary Lot				%	
18.Excess land				%	
19.Condominium				%	
20.Miscellaneous				%	
				%	
				%	
Fract. Acre		**Acreage/Sites**			
21.Commercial Sit	53	1.80		100 %	0
22.Base Lot				%	
23.A				%	
Acres				%	
24.B				%	
25.Lakefront Site				%	
26.D				%	
27.Secondary Lot				%	
28.Rear Land up t				%	
29.Rear Land 5-20				%	

Total Acreage 1.80

Influence Codes

1.Un-Buildable
2.Excess Frtg
3.Topography
4.Size/Shape
5.Access
6.Deed Restricti
7.OPEN SPACE
8.Code Restricti
9.Fract Share
Acres
30.Rear Land 20-5
31.Rear Land 50+
32.Tillable/Pastu
33.Frm/OpnBlue/Cr
34.Farm/Open Spac
35.Farm/Open Spac
36.Farm/Open Spac
37.Treegrowth SW
38.Treegrowth MW
39.Treegrowth HW
40.Wasteland/RP
41.G
42.Mobile Home Si
43.PublicWtr/Sept
44.PrivateWtr/Sep
45.Lot improvemen
46.Miscellaneous

Inspection Witnessed By:

X Date

No./Date	Description	Date Insp.

Notes:

Whitefield

Whitefield

Map Lot 016-018 | Account 1312 | Location COOPER ROAD | Card 1 Of 1 | 9/12/2023

Building Style **0**		
0.	4.Cape	8.Log
1.Conv.	5.Garrison	9.Other
2.Ranch	6.Split	10.Farnhou
3.R Ranch	7.Contemp	11.Mfg Dbl
Dwelling Units **0**		
Other Units **0**		
Stories **0**		
1.1	4.1.5	7.
2.2	5.1.75	8.
3.3	6.2.5	9.
Exterior Walls **0**		
0.	4.Asbestos	8.Concrete
1.Wood	5.Stucco	9.Other
2.Vin/Al	6.Brick	10.Wd Shgl
3.Compos.	7.Stone	11.Cement
Roof Surface **0**		
1.Asphalt	4.Wood Sh	7.
2.Metal	5.Other	8.
3.Composit	6.	9.
SF Masonry Trim **0**		
OPEN-3-CUSTOM **0**		
OPEN-4-CUSTOM **0**		
Year Built **0**		
Year Remodeled **0**		
Foundation **0**		
1.Concrete	4.Wood	7.
2.C Block	5.Slab	8.
3.Br/Stone	6.Piers	9.
Basement **0**		
1.1/4 Bmt	4.Full Bmt	7.
2.1/2 Bmt	5.None	8.
3.3/4 Bmt	6.	9.None
Bsmt Gar # Cars **0**		
Wet Basement **0**		
1.Dry	4.	7.
2.Damp	5.	8.
3.Wet	6.	9.

SF Bsmt Living **0**		
Fin Bsmt Grade **0 0**		
BASEMENT FLOOR **0**		
Heat Type **100%** **0**		
0.	4.Steam	8.Fl/Wall
1.HWBB	5.FWA	9.No Heat
2.HWCI	6.GravWA	10.Rad/BB
3.H Pump	7.Electric	11.Monitor
Cool Type **0%** **9 None**		
1.Refrig	4.W&C Air	7.
2.Evapor	5.Radheat	8.
3.H Pump	6.	9.None
Kitchen Style **0**		
1.New/Remo	4.Obsolete	7.
2.Typical	5.	8.
3.Old Type	6.	9.None
Bath(s) Style **0**		
1.New/Modr	4.Obsolete	7.
2.Typical	5.	8.
3.Old Type	6.	9.None
# Rooms **0**		
# Bedrooms **0**		
# Full Baths **0**		
# Half Baths **0**		
# Addn Fixtures **0**		
# Fireplaces **0**		

TRIO Software
A Division of Harris Computer Systems

Layout **0**		
1.Typical	4.	7.
2.Inadeq	5.	8.
3.Horrid	6.	9.
Attic **0**		
1.1/4 Fin	4.Full Fin	7.
2.1/2 Fin	5.Fl/Stair	8.
3.3/4 Fin	6.	9.None
Insulation **0**		
1.Full	4.Minimal	7.
2.Heavy	5.Partial	8.
3.Capped	6.	9.None
Unfinished % **0%**		
Grade & Factor **0 0%**		
1.E Grade	4.B Grade	7.
2.D Grade	5.A Grade	8.SC Grade
3.C Grade	6.AA Grade	9.Same
SQFT (Footprint) **0**		
Condition **0**		
1.Poor	4.Avg	7.V G
2.Fair	5.Avg+	8.Exc
3.Avg-	6.Good	9.Same
Phys. % Good **0%**		
Funct. % Good **100%**		
Functional Code **9 None**		
1.Incomp	4.	7.
2.O-Built	5.	8.Other
3.Damage	6.	9.None
Econ. % Good **100%**		
Economic Code **None**		
0.None	3.No Power	6.Bad Abut
1.Location	4.Generate	9.None
2.Encroach	5.SiteLimt	9.
Entrance Code **0**		
1.Interior	4.Vacant	7.
2.Refusal	5.Estimate	8.
3.Informed	6.	9.
Information Code **0**		
1.Owner	4.Agent	7.
2.Relative	5.Estimate	8.
3.Tenant	6.Other	9.

Date Inspected

Additions, Outbuildings & Improvements

Type	Year	Units	Grade	Cond	Phys.	Funct.	Sound Value
					%	%	
					%	%	
					%	%	
					%	%	
					%	%	
					%	%	
					%	%	
					%	%	
					%	%	
					%	%	

1.One Story Fram
2.Two Story Fram
3.Three Story Fr
4.1 & 1/2 Story
5.1 & 3/4 Story
6.2 & 1/2 Story
21.Open Frame Por
22.Encl Frame Por
23.Frame Garage
24.Frame Shed
25.Frame Bay Wind
26.1SFr Overhang
27.Unfin Basement
28.Unfinished Att
29.Finished Attic

Map Lot 007-008 Account 1347 Location WEST PITTSTON ROAD Card 1 Of 1 9/12/2023

CENTRAL MAINE POWER
C/O AVANGRID MANAGEMENT COMPANY-LOCAL TAX
PORTLAND ME 04101

Property Data

Neighborhood **1 Whitefield**

Tree Growth Year **0**

X Coordinate **0**

Y Coordinate **0**

Zone/Land Use **11 Residential**

Secondary Zone

Topography **9** **9**

1.Level 4.Below St 7.
2.Rolling 5.Low 8.
3.Above St 6.Swampy 9.

Utilities **9 None** **9 None**

1.OutHouse 4.Dr Well 7.Cesspool
2.PblcWtr 5.Dug Well 8.LakeDraw
3.PblcSewr 6.Septic 9.None

Street **9 None**

1.Paved 4.Proposed 7.
2.Semi Imp 5.Private 8.
3.Gravel 6. 9.None

0

0

Sale Data

Sale Date

Price

Sale Type

1.Land 4.Mfg unit 7.
2.L & B 5.Other 8.
3.Building 6. 9.

Financing

1.Convent 4.Seller 7.
2.FHA/VA 5.Private 8.
3.Assumed 6.Cash 9.Unknown

Validity

1.Valid 4.Split 7.Changes
2.Related 5.Partial 8.Other
3.Distress 6.Exempt 9.

Verified

1.Buyer 4.Agent 7.Family
2.Seller 5.Pub Rec 8.Other
3.Lender 6.MLS 9.

Assessment Record

Year	Land	Buildings	Exempt	Total
2011	26,650	0	0	26,650
2012	26,650	0	0	26,650
2013	123,000	0	0	123,000
2014	123,000	0	0	123,000
2015	123,000	0	0	123,000
2016	123,000	0	0	123,000
2017	123,000	0	0	123,000
2018	123,000	0	0	123,000
2019	123,000	0	0	123,000
2020	123,000	0	0	123,000
2021	123,000	0	0	123,000
2022	123,000	0	0	123,000
2023	123,000	0	0	123,000
2024	123,000	0	0	123,000

Land Data

Front Foot	Type	Effective Frontage	Effective Depth	Influence Factor	Influence Code
11.Base 100fft				%	
12.Delta Triangle				%	
13.Nabla Triangle				%	
14.Sec 101to200ff				%	
15.FF 201+Over				%	
				%	
				%	
Square Foot		**Square Feet**			
16.Regular Lot				%	
17.Secondary Lot				%	
18.Excess land				%	
19.Condominium				%	
20.Miscellaneous				%	
				%	
				%	
Fract. Acre		**Acreage/Sites**			
21.Commercial Sit	53	41.00		100 %	0
22.Base Lot				%	
23.A				%	
Acres				%	
24.B				%	
25.Lakefront Site				%	
26.D				%	
27.Secondary Lot				%	
28.Rear Land up t					
29.Rear Land 5-20					

Total Acreage 41.00

Influence Codes

1.Un-Buildable
2.Excess Frtg
3.Topography
4.Size/Shape
5.Access
6.Deed Restricti
7.OPEN SPACE
8.Code Restricti
9.Fract Share
Acres
30.Rear Land 20-5
31.Rear Land 50+
32.Tillable/Pastu
33.Frm/OpnBlue/Cr
34.Farm/Open Spac
35.Farm/Open Spac
36.Farm/Open Spac
37.Treegrowth SW
38.Treegrowth MW
39.Treegrowth HW
40.Wasteland/RP
41.G
42.Mobile Home Si
43.PublicWtr/Sept
44.PrivateWtr/Sep
45.Lot improvemen
46.Miscellaneous

Inspection Witnessed By:

X Date

No./Date	Description	Date Insp.

Notes:

Whitefield

Whitefield

Map Lot 007-008 | Account 1347 | Location WEST PITTSTON ROAD | Card 1 Of 1 | 9/12/2023

Building Style **0**		
0.	4.Cape	8.Log
1.Conv.	5.Garrison	9.Other
2.Ranch	6.Split	10.Farnhou
3.R Ranch	7.Contemp	11.Mfg Dbl
Dwelling Units **0**		
Other Units **0**		
Stories **0**		
1.1	4.1.5	7.
2.2	5.1.75	8.
3.3	6.2.5	9.
Exterior Walls **0**		
0.	4.Asbestos	8.Concrete
1.Wood	5.Stucco	9.Other
2.Vin/Al	6.Brick	10.Wd Shgl
3.Compos.	7.Stone	11.Cement
Roof Surface **0**		
1.Asphalt	4.Wood Sh	7.
2.Metal	5.Other	8.
3.Composit	6.	9.
SF Masonry Trim **0**		
OPEN-3-CUSTOM **0**		
OPEN-4-CUSTOM **0**		
Year Built **0**		
Year Remodeled **0**		
Foundation **0**		
1.Concrete	4.Wood	7.
2.C Block	5.Slab	8.
3.Br/Stone	6.Piers	9.
Basement **0**		
1.1/4 Bmt	4.Full Bmt	7.
2.1/2 Bmt	5.None	8.
3.3/4 Bmt	6.	9.None
Bsmt Gar # Cars **0**		
Wet Basement **0**		
1.Dry	4.	7.
2.Damp	5.	8.
3.Wet	6.	9.

SF Bsmt Living **0**		
Fin Bsmt Grade **0 0**		
BASEMENT FLOOR **0**		
Heat Type **100%** **0**		
0.	4.Steam	8.Fl/Wall
1.HWBB	5.FWA	9.No Heat
2.HWCI	6.GravWA	10.Rad/BB
3.H Pump	7.Electric	11.Monitor
Cool Type **0%** **9 None**		
1.Refrig	4.W&C Air	7.
2.Evapor	5.Radheat	8.
3.H Pump	6.	9.None
Kitchen Style **0**		
1.New/Remo	4.Obsolete	7.
2.Typical	5.	8.
3.Old Type	6.	9.None
Bath(s) Style **0**		
1.New/Modr	4.Obsolete	7.
2.Typical	5.	8.
3.Old Type	6.	9.None
# Rooms **0**		
# Bedrooms **0**		
# Full Baths **0**		
# Half Baths **0**		
# Addn Fixtures **0**		
# Fireplaces **0**		

TRIO Software
A Division of Harris Computer Systems

Layout **0**		
1.Typical	4.	7.
2.Inadeq	5.	8.
3.Horrid	6.	9.
Attic **0**		
1.1/4 Fin	4.Full Fin	7.
2.1/2 Fin	5.Fl/Stair	8.
3.3/4 Fin	6.	9.None
Insulation **0**		
1.Full	4.Minimal	7.
2.Heavy	5.Partial	8.
3.Capped	6.	9.None
Unfinished % **0%**		
Grade & Factor **0 0%**		
1.E Grade	4.B Grade	7.
2.D Grade	5.A Grade	8.SC Grade
3.C Grade	6.AA Grade	9.Same
SQFT (Footprint) **0**		
Condition **0**		
1.Poor	4.Avg	7.V G
2.Fair	5.Avg+	8.Exc
3.Avg-	6.Good	9.Same
Phys. % Good **0%**		
Funct. % Good **100%**		
Functional Code **9 None**		
1.Incomp	4.	7.
2.O-Built	5.	8.Other
3.Damage	6.	9.None
Econ. % Good **100%**		
Economic Code **None**		
0.None	3.No Power	6.Bad Abut
1.Location	4.Generate	9.None
2.Encroach	5.SiteLimt	9.
Entrance Code **0**		
1.Interior	4.Vacant	7.
2.Refusal	5.Estimate	8.
3.Informed	6.	9.
Information Code **0**		
1.Owner	4.Agent	7.
2.Relative	5.Estimate	8.
3.Tenant	6.Other	9.

Date Inspected

Additions, Outbuildings & Improvements

Type	Year	Units	Grade	Cond	Phys.	Funct.	Sound Value
					%	%	
					%	%	
					%	%	
					%	%	
					%	%	
					%	%	
					%	%	
					%	%	
					%	%	
					%	%	

1.One Story Fram
2.Two Story Fram
3.Three Story Fr
4.1 & 1/2 Story
5.1 & 3/4 Story
6.2 & 1/2 Story
21.Open Frame Por
22.Encl Frame Por
23.Frame Garage
24.Frame Shed
25.Frame Bay Wind
26.1SFr Overhang
27.Unfin Basement
28.Unfinished Att
29.Finished Attic

Map Lot 001-061-ON Account 1517 Location WISCASSET ROAD Card 1 Of 1 9/12/2023

CENTRAL MAINE POWER
C/O AVANGRID MANAGEMENT COMPANY-LOCAL TAX
PORTLAND ME 04101

Property Data

Neighborhood **1 Whitefield**

Tree Growth Year **0**

X Coordinate **0**

Y Coordinate **0**

Zone/Land Use **11 Residential**

Secondary Zone

Topography **2 Rolling** **9**

1.Level	4.Below St	7.
2.Rolling	5.Low	8.
3.Above St	6.Swampy	9.

Utilities **9 None** **9 None**

1.OutHouse	4.Dr Well	7.Cesspool
2.PblcWtr	5.Dug Well	8.LakeDraw
3.PblcSewr	6.Septic	9.None

Street **1 Paved**

1.Paved	4.Proposed	7.
2.Semi Imp	5.Private	8.
3.Gravel	6.	9.None

0

0

Sale Data

Sale Date

Price

Sale Type

1.Land	4.Mfg unit	7.
2.L & B	5.Other	8.
3.Building	6.	9.

Financing

1.Convent	4.Seller	7.
2.FHA/VA	5.Private	8.
3.Assumed	6.Cash	9.Unknown

Validity

1.Valid	4.Split	7.Changes
2.Related	5.Partial	8.Other
3.Distress	6.Exempt	9.

Verified

1.Buyer	4.Agent	7.Family
2.Seller	5.Pub Rec	8.Other
3.Lender	6.MLS	9.

Assessment Record

Year	Land	Buildings	Exempt	Total
2011	2,755,081	0	0	2,755,081
2012	2,747,370	0	0	2,747,370
2013	3,418,414	0	0	3,418,414
2014	3,638,011	0	0	3,638,011
2015	10,845,523	0	0	10,845,523
2016	11,347,673	0	0	11,347,673
2017	11,234,196	0	0	11,234,196
2018	11,837,055	0	0	11,837,055
2019	12,233,622	0	0	12,233,622
2020	12,086,424	0	0	12,086,424
2021	12,361,011	0	0	12,361,011
2022	12,556,810	0	0	12,556,810
2023	12,331,710	0	0	12,331,710
2024	12,802,330	0	0	12,802,330

Land Data

Front Foot	Type	Effective Frontage	Effective Depth	Influence Factor	Influence Code
11.Base 100fft				%	
12.Delta Triangle				%	
13.Nabla Triangle				%	
14.Sec 101to200ff				%	
15.FF 201+Over				%	
				%	
				%	
Square Foot		**Square Feet**			
16.Regular Lot				%	
17.Secondary Lot				%	
18.Excess land				%	
19.Condominium				%	
20.Miscellaneous				%	
				%	
				%	
Fract. Acre		**Acreage/Sites**			
21.Commercial Sit				%	
22.Base Lot				%	
23.A				%	
Acres				%	
24.B				%	
25.Lakefront Site				%	
26.D				%	
27.Secondary Lot				%	
28.Rear Land up t					
29.Rear Land 5-20					

Total Acreage 0.00

Influence Codes

1.Un-Buildable
2.Excess Frtg
3.Topography
4.Size/Shape
5.Access
6.Deed Restricti
7.OPEN SPACE
8.Code Restricti
9.Fract Share
Acres
30.Rear Land 20-5
31.Rear Land 50+
32.Tillable/Pastu
33.Frm/OpnBlue/Cr
34.Farm/Open Spac
35.Farm/Open Spac
36.Farm/Open Spac
37.Treegrowth SW
38.Treegrowth MW
39.Treegrowth HW
40.Wasteland/RP
41.G
42.Mobile Home Si
43.PublicWtr/Sept
44.PrivateWtr/Sep
45.Lot improvemen
46.Miscellaneous

Inspection Witnessed By:

X Date

No./Date	Description	Date Insp.

Notes:

Whitefield

Whitefield

Map Lot 001-061-ON | Account 1517 | Location WISCASSET ROAD | Card 1 Of 1 | 9/12/2023

Building Style **0**		
0.	4.Cape	8.Log
1.Conv.	5.Garrison	9.Other
2.Ranch	6.Split	10.Farnhou
3.R Ranch	7.Contemp	11.Mfg Dbl
Dwelling Units **0**		
Other Units **0**		
Stories **0**		
1.1	4.1.5	7.
2.2	5.1.75	8.
3.3	6.2.5	9.
Exterior Walls **0**		
0.	4.Asbestos	8.Concrete
1.Wood	5.Stucco	9.Other
2.Vin/Al	6.Brick	10.Wd Shgl
3.Compos.	7.Stone	11.Cement
Roof Surface **0**		
1.Asphalt	4.Wood Sh	7.
2.Metal	5.Other	8.
3.Composit	6.	9.
SF Masonry Trim **0**		
OPEN-3-CUSTOM **0**		
OPEN-4-CUSTOM **0**		
Year Built **0**		
Year Remodeled **0**		
Foundation **0**		
1.Concrete	4.Wood	7.
2.C Block	5.Slab	8.
3.Br/Stone	6.Piers	9.
Basement **0**		
1.1/4 Bmt	4.Full Bmt	7.
2.1/2 Bmt	5.None	8.
3.3/4 Bmt	6.	9.None
Bsmt Gar # Cars **0**		
Wet Basement **0**		
1.Dry	4.	7.
2.Damp	5.	8.
3.Wet	6.	9.

SF Bsmt Living **0**		
Fin Bsmt Grade **0 0**		
BASEMENT FLOOR **0**		
Heat Type **100%** **0**		
0.	4.Steam	8.Fl/Wall
1.HWBB	5.FWA	9.No Heat
2.HWCI	6.GravWA	10.Rad/BB
3.H Pump	7.Electric	11.Monitor
Cool Type **0%** **9 None**		
1.Refrig	4.W&C Air	7.
2.Evapor	5.Radheat	8.
3.H Pump	6.	9.None
Kitchen Style **0**		
1.New/Remo	4.Obsolete	7.
2.Typical	5.	8.
3.Old Type	6.	9.None
Bath(s) Style **0**		
1.New/Modr	4.Obsolete	7.
2.Typical	5.	8.
3.Old Type	6.	9.None
# Rooms **0**		
# Bedrooms **0**		
# Full Baths **0**		
# Half Baths **0**		
# Addn Fixtures **0**		
# Fireplaces **0**		

TRIO Software
A Division of Harris Computer Systems

Layout **0**		
1.Typical	4.	7.
2.Inadeq	5.	8.
3.Horrid	6.	9.
Attic **0**		
1.1/4 Fin	4.Full Fin	7.
2.1/2 Fin	5.Fl/Stair	8.
3.3/4 Fin	6.	9.None
Insulation **0**		
1.Full	4.Minimal	7.
2.Heavy	5.Partial	8.
3.Capped	6.	9.None
Unfinished % **0%**		
Grade & Factor **0 0%**		
1.E Grade	4.B Grade	7.
2.D Grade	5.A Grade	8.SC Grade
3.C Grade	6.AA Grade	9.Same
SQFT (Footprint) **0**		
Condition **0**		
1.Poor	4.Avg	7.V G
2.Fair	5.Avg+	8.Exc
3.Avg-	6.Good	9.Same
Phys. % Good **0%**		
Funct. % Good **100%**		
Functional Code **9 None**		
1.Incomp	4.	7.
2.O-Built	5.	8.Other
3.Damage	6.	9.None
Econ. % Good **100%**		
Economic Code **None**		
0.None	3.No Power	6.Bad Abut
1.Location	4.Generate	9.None
2.Encroach	5.SiteLimt	9.
Entrance Code **0**		
1.Interior	4.Vacant	7.
2.Refusal	5.Estimate	8.
3.Informed	6.	9.
Information Code **0**		
1.Owner	4.Agent	7.
2.Relative	5.Estimate	8.
3.Tenant	6.Other	9.

Date Inspected

Additions, Outbuildings & Improvements

Type	Year	Units	Grade	Cond	Phys.	Funct.	Sound Value
					%	%	
					%	%	
					%	%	
					%	%	
					%	%	
					%	%	
					%	%	
					%	%	
					%	%	
					%	%	

1.One Story Fram
2.Two Story Fram
3.Three Story Fr
4.1 & 1/2 Story
5.1 & 3/4 Story
6.2 & 1/2 Story
21.Open Frame Por
22.Encl Frame Por
23.Frame Garage
24.Frame Shed
25.Frame Bay Wind
26.1SFr Overhang
27.Unfin Basement
28.Unfinished Att
29.Finished Attic

Map Lot 007-007 Account 1602 Location WEST PITTSTON ROAD Card 1 Of 1 9/12/2023

CENTRAL MAINE POWER
C/O AVANGRID MANAGEMENT COMPANY-LOCAL TAX
PORTLAND ME 04101

Property Data

Neighborhood **1 Whitefield**

Tree Growth Year **0**

X Coordinate **0**

Y Coordinate **0**

Zone/Land Use **11 Residential**

Secondary Zone

Topography **9** **9**

1.Level 4.Below St 7.
2.Rolling 5.Low 8.
3.Above St 6.Swampy 9.

Utilities **9 None** **9 None**

1.OutHouse 4.Dr Well 7.Cesspool
2.PblcWtr 5.Dug Well 8.LakeDraw
3.PblcSewr 6.Septic 9.None

Street **9 None**

1.Paved 4.Proposed 7.
2.Semi Imp 5.Private 8.
3.Gravel 6. 9.None

0

0

Sale Data

Sale Date

Price

Sale Type

1.Land 4.Mfg unit 7.
2.L & B 5.Other 8.
3.Building 6. 9.

Financing

1.Convent 4.Seller 7.
2.FHA/VA 5.Private 8.
3.Assumed 6.Cash 9.Unknown

Validity

1.Valid 4.Split 7.Changes
2.Related 5.Partial 8.Other
3.Distress 6.Exempt 9.

Verified

1.Buyer 4.Agent 7.Family
2.Seller 5.Pub Rec 8.Other
3.Lender 6.MLS 9.

Assessment Record

Year	Land	Buildings	Exempt	Total
2011	13,650	0	0	13,650
2012	13,650	0	0	13,650
2013	63,000	0	0	63,000
2014	63,000	0	0	63,000
2015	63,000	0	0	63,000
2016	63,000	0	0	63,000
2017	63,000	0	0	63,000
2018	63,000	0	0	63,000
2019	63,000	0	0	63,000
2020	63,000	0	0	63,000
2021	63,000	0	0	63,000
2022	63,000	0	0	63,000
2023	63,000	0	0	63,000
2024	63,000	0	0	63,000

Land Data

Front Foot	Type	Effective Frontage	Effective Depth	Influence Factor	Influence Code
11.Base 100fft				%	
12.Delta Triangle				%	
13.Nabla Triangle				%	
14.Sec 101to200ff				%	
15.FF 201+Over				%	
				%	
				%	
Square Foot		**Square Feet**			
16.Regular Lot				%	
17.Secondary Lot				%	
18.Excess land				%	
19.Condominium				%	
20.Miscellaneous				%	
				%	
				%	
Fract. Acre		**Acreage/Sites**			
21.Commercial Sit	53	21.00		100 %	0
22.Base Lot				%	
23.A				%	
Acres				%	
24.B				%	
25.Lakefront Site				%	
26.D				%	
27.Secondary Lot				%	
28.Rear Land up t					
29.Rear Land 5-20					

Total Acreage 21.00

Influence Codes

1.Un-Buildable
2.Excess Frtg
3.Topography
4.Size/Shape
5.Access
6.Deed Restricti
7.OPEN SPACE
8.Code Restricti
9.Fract Share
Acres
30.Rear Land 20-5
31.Rear Land 50+
32.Tillable/Pastu
33.Frm/OpnBlue/Cr
34.Farm/Open Spac
35.Farm/Open Spac
36.Farm/Open Spac
37.Treegrowth SW
38.Treegrowth MW
39.Treegrowth HW
40.Wasteland/RP
41.G
42.Mobile Home Si
43.PublicWtr/Sept
44.PrivateWtr/Sep
45.Lot improvemen
46.Miscellaneous

Inspection Witnessed By:

X Date

No./Date	Description	Date Insp.

Notes:

Whitefield

Whitefield

Map Lot 007-007 | Account 1602 | Location WEST PITTSTON ROAD | Card 1 Of 1 | 9/12/2023

Building Style **0**		
0.	4.Cape	8.Log
1.Conv.	5.Garrison	9.Other
2.Ranch	6.Split	10.Farnhou
3.R Ranch	7.Contemp	11.Mfg Dbl
Dwelling Units **0**		
Other Units **0**		
Stories **0**		
1.1	4.1.5	7.
2.2	5.1.75	8.
3.3	6.2.5	9.
Exterior Walls **0**		
0.	4.Asbestos	8.Concrete
1.Wood	5.Stucco	9.Other
2.Vin/Al	6.Brick	10.Wd Shgl
3.Compos.	7.Stone	11.Cement
Roof Surface **0**		
1.Asphalt	4.Wood Sh	7.
2.Metal	5.Other	8.
3.Composit	6.	9.
SF Masonry Trim **0**		
OPEN-3-CUSTOM **0**		
OPEN-4-CUSTOM **0**		
Year Built **0**		
Year Remodeled **0**		
Foundation **0**		
1.Concrete	4.Wood	7.
2.C Block	5.Slab	8.
3.Br/Stone	6.Piers	9.
Basement **0**		
1.1/4 Bmt	4.Full Bmt	7.
2.1/2 Bmt	5.None	8.
3.3/4 Bmt	6.	9.None
Bsmt Gar # Cars **0**		
Wet Basement **0**		
1.Dry	4.	7.
2.Damp	5.	8.
3.Wet	6.	9.

SF Bsmt Living **0**		
Fin Bsmt Grade **0 0**		
BASEMENT FLOOR **0**		
Heat Type **100%** **0**		
0.	4.Steam	8.Fl/Wall
1.HWBB	5.FWA	9.No Heat
2.HWCI	6.GravWA	10.Rad/BB
3.H Pump	7.Electric	11.Monitor
Cool Type **0%** **9 None**		
1.Refrig	4.W&C Air	7.
2.Evapor	5.Radheat	8.
3.H Pump	6.	9.None
Kitchen Style **0**		
1.New/Remo	4.Obsolete	7.
2.Typical	5.	8.
3.Old Type	6.	9.None
Bath(s) Style **0**		
1.New/Modr	4.Obsolete	7.
2.Typical	5.	8.
3.Old Type	6.	9.None
# Rooms **0**		
# Bedrooms **0**		
# Full Baths **0**		
# Half Baths **0**		
# Addn Fixtures **0**		
# Fireplaces **0**		

TRIO Software
A Division of Harris Computer Systems

Layout **0**		
1.Typical	4.	7.
2.Inadeq	5.	8.
3.Horrid	6.	9.
Attic **0**		
1.1/4 Fin	4.Full Fin	7.
2.1/2 Fin	5.Fl/Stair	8.
3.3/4 Fin	6.	9.None
Insulation **0**		
1.Full	4.Minimal	7.
2.Heavy	5.Partial	8.
3.Capped	6.	9.None
Unfinished % **0%**		
Grade & Factor **0 0%**		
1.E Grade	4.B Grade	7.
2.D Grade	5.A Grade	8.SC Grade
3.C Grade	6.AA Grade	9.Same
SQFT (Footprint) **0**		
Condition **0**		
1.Poor	4.Avg	7.V G
2.Fair	5.Avg+	8.Exc
3.Avg-	6.Good	9.Same
Phys. % Good **0%**		
Funct. % Good **100%**		
Functional Code **9 None**		
1.Incomp	4.	7.
2.O-Built	5.	8.Other
3.Damage	6.	9.None
Econ. % Good **100%**		
Economic Code **None**		
0.None	3.No Power	6.Bad Abut
1.Location	4.Generate	9.None
2.Encroach	5.SiteLimt	9.
Entrance Code **0**		
1.Interior	4.Vacant	7.
2.Refusal	5.Estimate	8.
3.Informed	6.	9.
Information Code **0**		
1.Owner	4.Agent	7.
2.Relative	5.Estimate	8.
3.Tenant	6.Other	9.

Date Inspected

Additions, Outbuildings & Improvements

Type	Year	Units	Grade	Cond	Phys.	Funct.	Sound Value
					%	%	
					%	%	
					%	%	
					%	%	
					%	%	
					%	%	
					%	%	
					%	%	
					%	%	
					%	%	

1.One Story Fram
2.Two Story Fram
3.Three Story Fr
4.1 & 1/2 Story
5.1 & 3/4 Story
6.2 & 1/2 Story
21.Open Frame Por
22.Encl Frame Por
23.Frame Garage
24.Frame Shed
25.Frame Bay Wind
26.1SFr Overhang
27.Unfin Basement
28.Unfinished Att
29.Finished Attic

Map Lot 003-007 Account 241 Location RADDEN LANE Card 1 Of 1 9/12/2023

CHADWICK, LAWRENCE JOHN JR & ROBERT EDWARD HEIRS
FOYE, THERESA A ESTATE OF
34 CHADWICK LANE
PITTSTON ME 04345

B1709P294

Property Data

Neighborhood **1 Whitefield**

Tree Growth Year **0**

X Coordinate **0**

Y Coordinate **0**

Zone/Land Use **11 Residential**

Secondary Zone

Topography **2 Rolling** **9**

1.Level	4.Below St	7.
2.Rolling	5.Low	8.
3.Above St	6.Swampy	9.

Utilities **9 None** **9 None**

1.OutHouse	4.Dr Well	7.Cesspool
2.PblcWtr	5.Dug Well	8.LakeDraw
3.PblcSewr	6.Septic	9.None

Street **3 Gravel**

1.Paved	4.Proposed	7.
2.Semi Imp	5.Private	8.
3.Gravel	6.	9.None

0

0

Sale Data

Sale Date

Price

Sale Type

1.Land	4.Mfg unit	7.
2.L & B	5.Other	8.
3.Building	6.	9.

Financing

1.Convent	4.Seller	7.
2.FHA/VA	5.Private	8.
3.Assumed	6.Cash	9.Unknown

Validity

1.Valid	4.Split	7.Changes
2.Related	5.Partial	8.Other
3.Distress	6.Exempt	9.

Verified

1.Buyer	4.Agent	7.Family
2.Seller	5.Pub Rec	8.Other
3.Lender	6.MLS	9.

Assessment Record

Year	Land	Buildings	Exempt	Total
2011	21,100	0	0	21,100
2012	21,100	0	0	21,100
2013	25,650	0	0	25,650
2014	25,650	0	0	25,650
2015	25,650	0	0	25,650
2016	25,650	0	0	25,650
2017	25,650	0	0	25,650
2018	25,650	0	0	25,650
2019	25,650	0	0	25,650
2020	25,650	0	0	25,650
2021	25,650	0	0	25,650
2022	25,650	0	0	25,650
2023	25,650	0	0	25,650
2024	25,650	0	0	25,650

Land Data

Front Foot	Type	Effective Frontage	Effective Depth	Influence Factor	Influence Code
11.Base 100fft				%	
12.Delta Triangle				%	
13.Nabla Triangle				%	
14.Sec 101to200ff				%	
15.FF 201+Over				%	
				%	
				%	
Square Foot		**Square Feet**			
16.Regular Lot				%	
17.Secondary Lot				%	
18.Excess land				%	
19.Condominium				%	
20.Miscellaneous				%	
				%	
				%	
Fract. Acre		**Acreage/Sites**			
21.Commercial Sit	22	1.50	100	%	0
22.Base Lot	28	3.50	100	%	0
23.A	29	0.50	100	%	0
Acres				%	
24.B				%	
25.Lakefront Site				%	
26.D				%	
27.Secondary Lot				%	
28.Rear Land up t					
29.Rear Land 5-20					

Total Acreage 5.50

Influence Codes

1.Un-Buildable
2.Excess Frtg
3.Topography
4.Size/Shape
5.Access
6.Deed Restricti
7.OPEN SPACE
8.Code Restricti
9.Fract Share
Acres
30.Rear Land 20-5
31.Rear Land 50+
32.Tillable/Pastu
33.Frm/OpnBlue/Cr
34.Farm/Open Spac
35.Farm/Open Spac
36.Farm/Open Spac
37.Treegrowth SW
38.Treegrowth MW
39.Treegrowth HW
40.Wasteland/RP
41.G
42.Mobile Home Si
43.PublicWtr/Sept
44.PrivateWtr/Sep
45.Lot improvemen
46.Miscellaneous

Inspection Witnessed By:

X Date

No./Date	Description	Date Insp.

Notes:

Whitefield

Whitefield

Map Lot 003-007 | Account 241 | Location RADDEN LANE | Card 1 Of 1 | 9/12/2023

Building Style **0**		
0.	4.Cape	8.Log
1.Conv.	5.Garrison	9.Other
2.Ranch	6.Split	10.Farnhou
3.R Ranch	7.Contemp	11.Mfg Dbl
Dwelling Units **0**		
Other Units **0**		
Stories **0**		
1.1	4.1.5	7.
2.2	5.1.75	8.
3.3	6.2.5	9.
Exterior Walls **0**		
0.	4.Asbestos	8.Concrete
1.Wood	5.Stucco	9.Other
2.Vin/Al	6.Brick	10.Wd Shgl
3.Compos.	7.Stone	11.Cement
Roof Surface **0**		
1.Asphalt	4.Wood Sh	7.
2.Metal	5.Other	8.
3.Composit	6.	9.
SF Masonry Trim **0**		
OPEN-3-CUSTOM **0**		
OPEN-4-CUSTOM **0**		
Year Built **0**		
Year Remodeled **0**		
Foundation **0**		
1.Concrete	4.Wood	7.
2.C Block	5.Slab	8.
3.Br/Stone	6.Piers	9.
Basement **0**		
1.1/4 Bmt	4.Full Bmt	7.
2.1/2 Bmt	5.None	8.
3.3/4 Bmt	6.	9.None
Bsmt Gar # Cars **0**		
Wet Basement **0**		
1.Dry	4.	7.
2.Damp	5.	8.
3.Wet	6.	9.

SF Bsmt Living **0**		
Fin Bsmt Grade **0 0**		
BASEMENT FLOOR **0**		
Heat Type **100%** **0**		
0.	4.Steam	8.Fl/Wall
1.HWBB	5.FWA	9.No Heat
2.HWCI	6.GravWA	10.Rad/BB
3.H Pump	7.Electric	11.Monitor
Cool Type **0%** **9 None**		
1.Refrig	4.W&C Air	7.
2.Evapor	5.Radheat	8.
3.H Pump	6.	9.None
Kitchen Style **0**		
1.New/Remo	4.Obsolete	7.
2.Typical	5.	8.
3.Old Type	6.	9.None
Bath(s) Style **0**		
1.New/Modr	4.Obsolete	7.
2.Typical	5.	8.
3.Old Type	6.	9.None
# Rooms **0**		
# Bedrooms **0**		
# Full Baths **0**		
# Half Baths **0**		
# Addn Fixtures **0**		
# Fireplaces **0**		

TRIO Software
A Division of Harris Computer Systems

Layout **0**		
1.Typical	4.	7.
2.Inadeq	5.	8.
3.Horrid	6.	9.
Attic **0**		
1.1/4 Fin	4.Full Fin	7.
2.1/2 Fin	5.Fl/Stair	8.
3.3/4 Fin	6.	9.None
Insulation **0**		
1.Full	4.Minimal	7.
2.Heavy	5.Partial	8.
3.Capped	6.	9.None
Unfinished % **0%**		
Grade & Factor **0 0%**		
1.E Grade	4.B Grade	7.
2.D Grade	5.A Grade	8.SC Grade
3.C Grade	6.AA Grade	9.Same
SQFT (Footprint) **0**		
Condition **0**		
1.Poor	4.Avg	7.V G
2.Fair	5.Avg+	8.Exc
3.Avg-	6.Good	9.Same
Phys. % Good **0%**		
Funct. % Good **100%**		
Functional Code **9 None**		
1.Incomp	4.	7.
2.O-Built	5.	8.Other
3.Damage	6.	9.None
Econ. % Good **100%**		
Economic Code **None**		
0.None	3.No Power	6.Bad Abut
1.Location	4.Generate	9.None
2.Encroach	5.SiteLimt	9.
Entrance Code **0**		
1.Interior	4.Vacant	7.
2.Refusal	5.Estimate	8.
3.Informed	6.	9.
Information Code **0**		
1.Owner	4.Agent	7.
2.Relative	5.Estimate	8.
3.Tenant	6.Other	9.

Date Inspected

Additions, Outbuildings & Improvements

Type	Year	Units	Grade	Cond	Phys.	Funct.	Sound Value
					%	%	
					%	%	
					%	%	
					%	%	
					%	%	
					%	%	
					%	%	
					%	%	
					%	%	
					%	%	

1.One Story Fram
2.Two Story Fram
3.Three Story Fr
4.1 & 1/2 Story
5.1 & 3/4 Story
6.2 & 1/2 Story
21.Open Frame Por
22.Encl Frame Por
23.Frame Garage
24.Frame Shed
25.Frame Bay Wind
26.1SFr Overhang
27.Unfin Basement
28.Unfinished Att
29.Finished Attic

Map Lot 003-003 Account 1790 Location PITTSTON TOWN LINE Card 1 Of 1 9/12/2023

CHADWICK, LYNN ANN
491 NASH ROAD
PITTSTON ME 04345

B3766P306

Property Data

Neighborhood **1 Whitefield**

Tree Growth Year **0**

X Coordinate **0**

Y Coordinate **0**

Zone/Land Use **11 Residential**

Secondary Zone

Topography **2 Rolling**

1.Level	4.Below St	7.
2.Rolling	5.Low	8.
3.Above St	6.Swampy	9.

Utilities

1.OutHouse	4.Dr Well	7.Cesspool
2.PblcWtr	5.Dug Well	8.LakeDraw
3.PblcSewr	6.Septic	9.None

Street

1.Paved	4.Proposed	7.
2.Semi Imp	5.Private	8.
3.Gravel	6.	9.None

0

0

Sale Data

Sale Date **10/04/2006**

Price

Sale Type **1 Land Only**

1.Land	4.Mfg unit	7.
2.L & B	5.Other	8.
3.Building	6.	9.

Financing **9 Unknown**

1.Convent	4.Seller	7.
2.FHA/VA	5.Private	8.
3.Assumed	6.Cash	9.Unknown

Validity **2 Related Parties**

1.Valid	4.Split	7.Changes
2.Related	5.Partial	8.Other
3.Distress	6.Exempt	9.

Verified **5 Public Record**

1.Buyer	4.Agent	7.Family
2.Seller	5.Pub Rec	8.Other
3.Lender	6.MLS	9.

Assessment Record

Year	Land	Buildings	Exempt	Total
2011	21,750	0	0	21,750
2012	21,750	0	0	21,750
2013	26,450	0	0	26,450
2014	26,450	0	0	26,450
2015	26,450	0	0	26,450
2016	26,450	0	0	26,450
2017	26,450	0	0	26,450
2018	26,450	0	0	26,450
2019	26,450	0	0	26,450
2020	26,450	0	0	26,450
2021	26,450	0	0	26,450
2022	26,450	0	0	26,450
2023	26,450	0	0	26,450
2024	26,450	0	0	26,450

Land Data

Front Foot	Type	Effective Frontage	Effective Depth	Influence Factor	Influence Code
11.Base 100fft				%	
12.Delta Triangle				%	
13.Nabla Triangle				%	
14.Sec 101to200ff				%	
15.FF 201+Over				%	
				%	
				%	
Square Foot		**Square Feet**			
16.Regular Lot				%	
17.Secondary Lot				%	
18.Excess land				%	
19.Condominium				%	
20.Miscellaneous				%	
				%	
				%	
Fract. Acre		**Acreage/Sites**			
21.Commercial Sit	22	1.50	100	%	0
22.Base Lot	28	3.50	100	%	0
23.A	29	1.50	100	%	0
Acres				%	
24.B				%	
25.Lakefront Site				%	
26.D				%	
27.Secondary Lot				%	
28.Rear Land up t					
29.Rear Land 5-20					

Total Acreage 6.50

Influence Codes

1.Un-Buildable
2.Excess Frtg
3.Topography
4.Size/Shape
5.Access
6.Deed Restricti
7.OPEN SPACE
8.Code Restricti
9.Fract Share
Acres
30.Rear Land 20-5
31.Rear Land 50+
32.Tillable/Pastu
33.Frm/OpnBlue/Cr
34.Farm/Open Spac
35.Farm/Open Spac
36.Farm/Open Spac
37.Treegrowth SW
38.Treegrowth MW
39.Treegrowth HW
40.Wasteland/RP
41.G
42.Mobile Home Si
43.PublicWtr/Sept
44.PrivateWtr/Sep
45.Lot improvemen
46.Miscellaneous

Inspection Witnessed By:

X Date

No./Date	Description	Date Insp.

Notes:

Whitefield

Whitefield

Map Lot 003-003 | Account 1790 | Location PITTSTON TOWN LINE | Card 1 Of 1 | 9/12/2023

Building Style		
0.	4.Cape	8.Log
1.Conv.	5.Garrison	9.Other
2.Ranch	6.Split	10.Farnhou
3.R Ranch	7.Contemp	11.Mfg Dbl

Dwelling Units
Other Units

Stories		
1.1	4.1.5	7.
2.2	5.1.75	8.
3.3	6.2.5	9.

Exterior Walls		
0.	4.Asbestos	8.Concrete
1.Wood	5.Stucco	9.Other
2.Vin/Al	6.Brick	10.Wd Shgl
3.Compos.	7.Stone	11.Cement

Roof Surface		
1.Asphalt	4.Wood Sh	7.
2.Metal	5.Other	8.
3.Composit	6.	9.

SF Masonry Trim
OPEN-3-CUSTOM
OPEN-4-CUSTOM
Year Built
Year Remodeled

Foundation		
1.Concrete	4.Wood	7.
2.C Block	5.Slab	8.
3.Br/Stone	6.Piers	9.

Basement		
1.1/4 Bmt	4.Full Bmt	7.
2.1/2 Bmt	5.None	8.
3.3/4 Bmt	6.	9.None

Bsmt Gar # Cars

Wet Basement		
1.Dry	4.	7.
2.Damp	5.	8.
3.Wet	6.	9.

SF Bsmt Living
Fin Bsmt Grade
BASEMENT FLOOR

Heat Type **100%**		
0.	4.Steam	8.Fl/Wall
1.HWBB	5.FWA	9.No Heat
2.HWCI	6.GravWA	10.Rad/BB
3.H Pump	7.Electric	11.Monitor

Cool Type **0%**		
1.Refrig	4.W&C Air	7.
2.Evapor	5.Radheat	8.
3.H Pump	6.	9.None

Kitchen Style		
1.New/Remo	4.Obsolete	7.
2.Typical	5.	8.
3.Old Type	6.	9.None

Bath(s) Style		
1.New/Modr	4.Obsolete	7.
2.Typical	5.	8.
3.Old Type	6.	9.None

Rooms
Bedrooms
Full Baths
Half Baths
Addn Fixtures
Fireplaces

TRIO Software
A Division of Harris Computer Systems

Layout		
1.Typical	4.	7.
2.Inadeq	5.	8.
3.Horrid	6.	9.

Attic		
1.1/4 Fin	4.Full Fin	7.
2.1/2 Fin	5.Fl/Stair	8.
3.3/4 Fin	6.	9.None

Insulation		
1.Full	4.Minimal	7.
2.Heavy	5.Partial	8.
3.Capped	6.	9.None

Unfinished %

Grade & Factor		
1.E Grade	4.B Grade	7.
2.D Grade	5.A Grade	8.SC Grade
3.C Grade	6.AA Grade	9.Same

SQFT (Footprint)

Condition		
1.Poor	4.Avg	7.V G
2.Fair	5.Avg+	8.Exc
3.Avg-	6.Good	9.Same

Phys. % Good
Funct. % Good

Functional Code		
1.Incomp	4.	7.
2.O-Built	5.	8.Other
3.Damage	6.	9.None

Econ. % Good

Economic Code		
0.None	3.No Power	6.Bad Abut
1.Location	4.Generate	9.None
2.Encroach	5.SiteLimt	9.

Entrance Code **0**		
1.Interior	4.Vacant	7.
2.Refusal	5.Estimate	8.
3.Informed	6.	9.

Information Code **0**		
1.Owner	4.Agent	7.
2.Relative	5.Estimate	8.
3.Tenant	6.Other	9.

Date Inspected

Additions, Outbuildings & Improvements

Type	Year	Units	Grade	Cond	Phys.	Funct.	Sound Value
					%	%	
					%	%	
					%	%	
					%	%	
					%	%	
					%	%	
					%	%	
					%	%	
					%	%	
					%	%	

1.One Story Fram
2.Two Story Fram
3.Three Story Fr
4.1 & 1/2 Story
5.1 & 3/4 Story
6.2 & 1/2 Story
21.Open Frame Por
22.Encl Frame Por
23.Frame Garage
24.Frame Shed
25.Frame Bay Wind
26.1SFr Overhang
27.Unfin Basement
28.Unfinished Att
29.Finished Attic

Map Lot 019-046 | Account 300 | Location 461 VIGUE ROAD | Card 1 Of 1 | 9/12/2023

CHAPMAN-MITCHELL, CHRISTI A
PO BOX 97
WHITEFIELD ME 04353

B5713P86

Previous Owner
DMITRIEFF, JASON
479 VIGUE ROAD

WHITEFIELD ME 04353
Sale Date: 5/20/2021

Previous Owner
MEYER BARBARA HEIRS
* DAMON MEYER, PERSONAL REPRESENTATIVE
57 PLYMOUTH DRIVE
SACO ME 04072
Sale Date: 8/03/2012

Inspection Witnessed By:

X Date

No./Date	Description	Date Insp.

Notes:

'22 ACQUIRED 1 AC FROM ABUTTING LOT 45.
'17- PER OFFICE DISCUSSION WITH MR. - ALL BUILDINGS ARE LOCATED ON ABUTTING LOT (ALSO OWNED BY SAME OWNER); AND DELETE LOT IMPROVEMENTS.

Whitefield

Property Data

Neighborhood **1 Whitefield**

Tree Growth Year **0**

X Coordinate **0**

Y Coordinate **0**

Zone/Land Use **11 Residential**

Secondary Zone

Topography **2 Rolling**

1.Level 4.Below St 7.
2.Rolling 5.Low 8.
3.Above St 6.Swampy 9.

Utilities **4 Drilled Well** **6 Septic System**

1.OutHouse 4.Dr Well 7.Cesspool
2.PblcWtr 5.Dug Well 8.LakeDraw
3.PblcSewr 6.Septic 9.None

Street **1 Paved**

1.Paved 4.Proposed 7.
2.Semi Imp 5.Private 8.
3.Gravel 6. 9.None

0

0

Sale Data

Sale Date **5/20/2021**

Price **30,000**

Sale Type **1 Land Only**

1.Land 4.Mfg unit 7.
2.L & B 5.Other 8.
3.Building 6. 9.

Financing **9 Unknown**

1.Convent 4.Seller 7.
2.FHA/VA 5.Private 8.
3.Assumed 6.Cash 9.Unknown

Validity **4 Split/Assemblage**

1.Valid 4.Split 7.Changes
2.Related 5.Partial 8.Other
3.Distress 6.Exempt 9.

Verified **5 Public Record**

1.Buyer 4.Agent 7.Family
2.Seller 5.Pub Rec 8.Other
3.Lender 6.MLS 9.

Assessment Record

Year	Land	Buildings	Exempt	Total
2011	8,250	64,529	0	72,779
2012	35,775	64,529	0	100,304
2013	40,250	64,529	0	104,779
2014	40,250	64,529	0	104,779
2015	40,250	64,529	0	104,779
2016	40,250	64,529	0	104,779
2017	40,250	64,529	0	104,779
2018	30,250	0	0	30,250
2019	30,250	0	0	30,250
2020	30,250	0	0	30,250
2021	30,250	0	0	30,250
2022	30,250	0	0	30,250
2023	31,050	0	0	31,050
2024	31,050	0	0	31,050

Land Data

Front Foot	Type	Effective Frontage	Effective Depth	Influence Factor	Influence Code
11.Base 100fft				%	
12.Delta Triangle				%	
13.Nabla Triangle				%	
14.Sec 101to200ff				%	
15.FF 201+Over				%	
				%	
				%	
Square Foot		**Square Feet**			
16.Regular Lot				%	
17.Secondary Lot				%	
18.Excess land				%	
19.Condominium				%	
20.Miscellaneous				%	
				%	
				%	
Fract. Acre		**Acreage/Sites**			
21.Commercial Sit	28	3.50	100	%	0
22.Base Lot	47	1.00	100	%	0
23.A	22	1.50	100	%	0
Acres	29	1.00	100	%	0
24.B				%	
25.Lakefront Site				%	
26.D				%	
27.Secondary Lot					
28.Rear Land up t					
29.Rear Land 5-20					

Total Acreage 6.00

Influence Codes

1.Un-Buildable
2.Excess Frtg
3.Topography
4.Size/Shape
5.Access
6.Deed Restricti
7.OPEN SPACE
8.Code Restricti
9.Fract Share
Acres
30.Rear Land 20-5
31.Rear Land 50+
32.Tillable/Pastu
33.Frm/OpnBlue/Cr
34.Farm/Open Spac
35.Farm/Open Spac
36.Farm/Open Spac
37.Treegrowth SW
38.Treegrowth MW
39.Treegrowth HW
40.Wasteland/RP
41.G
42.Mobile Home Si
43.PublicWtr/Sept
44.PrivateWtr/Sep
45.Lot improvemen
46.Miscellaneous

Whitefield

Map Lot 019-046 | Account 300 | Location 461 VIGUE ROAD | Card 1 Of 1 | 9/12/2023

Building Style		
0.	4.Cape	8.Log
1.Conv.	5.Garrison	9.Other
2.Ranch	6.Split	10.Farnhou
3.R Ranch	7.Contemp	11.Mfg Dbl

Dwelling Units

Other Units

Stories		
1.1	4.1.5	7.
2.2	5.1.75	8.
3.3	6.2.5	9.

Exterior Walls		
0.	4.Asbestos	8.Concrete
1.Wood	5.Stucco	9.Other
2.Vin/Al	6.Brick	10.Wd Shgl
3.Compos.	7.Stone	11.Cement

Roof Surface		
1.Asphalt	4.Wood Sh	7.
2.Metal	5.Other	8.
3.Composit	6.	9.

SF Masonry Trim

OPEN-3-CUSTOM

OPEN-4-CUSTOM

Year Built

Year Remodeled

Foundation		
1.Concrete	4.Wood	7.
2.C Block	5.Slab	8.
3.Br/Stone	6.Piers	9.

Basement		
1.1/4 Bmt	4.Full Bmt	7.
2.1/2 Bmt	5.None	8.
3.3/4 Bmt	6.	9.None

Bsmt Gar # Cars

Wet Basement		
1.Dry	4.	7.
2.Damp	5.	8.
3.Wet	6.	9.

SF Bsmt Living

Fin Bsmt Grade

BASEMENT FLOOR

Heat Type **100%**		
0.	4.Steam	8.Fl/Wall
1.HWBB	5.FWA	9.No Heat
2.HWCI	6.GravWA	10.Rad/BB
3.H Pump	7.Electric	11.Monitor

Cool Type **0%**		
1.Refrig	4.W&C Air	7.
2.Evapor	5.Radheat	8.
3.H Pump	6.	9.None

Kitchen Style		
1.New/Remo	4.Obsolete	7.
2.Typical	5.	8.
3.Old Type	6.	9.None

Bath(s) Style		
1.New/Modr	4.Obsolete	7.
2.Typical	5.	8.
3.Old Type	6.	9.None

Rooms

Bedrooms

Full Baths

Half Baths

Addn Fixtures

Fireplaces

TRIO Software
A Division of Harris Computer Systems

Layout		
1.Typical	4.	7.
2.Inadeq	5.	8.
3.Horrid	6.	9.

Attic		
1.1/4 Fin	4.Full Fin	7.
2.1/2 Fin	5.Fl/Stair	8.
3.3/4 Fin	6.	9.None

Insulation		
1.Full	4.Minimal	7.
2.Heavy	5.Partial	8.
3.Capped	6.	9.None

Unfinished %

Grade & Factor		
1.E Grade	4.B Grade	7.
2.D Grade	5.A Grade	8.SC Grade
3.C Grade	6.AA Grade	9.Same

SQFT (Footprint)

Condition		
1.Poor	4.Avg	7.V G
2.Fair	5.Avg+	8.Exc
3.Avg-	6.Good	9.Same

Phys. % Good

Funct. % Good

Functional Code		
1.Incomp	4.	7.
2.O-Built	5.	8.Other
3.Damage	6.	9.None

Econ. % Good

Economic Code		
0.None	3.No Power	6.Bad Abut
1.Location	4.Generate	9.None
2.Encroach	5.SiteLimt	9.

Entrance Code **1 Interior Inspect**		
1.Interior	4.Vacant	7.
2.Refusal	5.Estimate	8.
3.Informed	6.	9.

Information Code **1 Owner**		
1.Owner	4.Agent	7.
2.Relative	5.Estimate	8.
3.Tenant	6.Other	9.

Date Inspected

Additions, Outbuildings & Improvements

Type	Year	Units	Grade	Cond	Phys.	Funct.	Sound Value
					%	%	
					%	%	
					%	%	
					%	%	
					%	%	
					%	%	
					%	%	
					%	%	
					%	%	
					%	%	

1.One Story Fram
2.Two Story Fram
3.Three Story Fr
4.1 & 1/2 Story
5.1 & 3/4 Story
6.2 & 1/2 Story
21.Open Frame Por
22.Encl Frame Por
23.Frame Garage
24.Frame Shed
25.Frame Bay Wind
26.1SFr Overhang
27.Unfin Basement
28.Unfinished Att
29.Finished Attic

Map Lot 012-019-B | Account 1724 | Location 21 ACORN LANE | Card 1 Of 1 | 9/12/2023

CHAREST, LAURIER F
DUBOIS, DIANE
257 OAK HILL ROAD
AUBURN ME 04210

B5667P317

Property Data

Neighborhood **1 Whitefield**

Tree Growth Year **0**

X Coordinate **0**

Y Coordinate **0**

Zone/Land Use **11 Residential**

Secondary Zone

Topography **2 Rolling**

1.Level	4.Below St	7.
2.Rolling	5.Low	8.
3.Above St	6.Swampy	9.

Utilities **4 Drilled Well** **6 Septic System**

1.OutHouse	4.Dr Well	7.Cesspool
2.PblcWtr	5.Dug Well	8.LakeDraw
3.PblcSewr	6.Septic	9.None

Street **3 Gravel**

1.Paved	4.Proposed	7.
2.Semi Imp	5.Private	8.
3.Gravel	6.	9.None

0

0

Sale Data

Sale Date **5/26/2004**

Price **21,000**

Sale Type **2 Land & Buildings**

1.Land	4.Mfg unit	7.
2.L & B	5.Other	8.
3.Building	6.	9.

Financing **9 Unknown**

1.Convent	4.Seller	7.
2.FHA/VA	5.Private	8.
3.Assumed	6.Cash	9.Unknown

Validity **1 Arms Length Sale**

1.Valid	4.Split	7.Changes
2.Related	5.Partial	8.Other
3.Distress	6.Exempt	9.

Verified **5 Public Record**

1.Buyer	4.Agent	7.Family
2.Seller	5.Pub Rec	8.Other
3.Lender	6.MLS	9.

Assessment Record

Year	Land	Buildings	Exempt	Total
2011	29,735	82,660	0	112,395
2012	29,735	82,660	0	112,395
2013	32,850	82,660	0	115,510
2014	32,850	31,776	0	64,626
2015	32,850	31,776	0	64,626
2016	32,850	31,776	0	64,626
2017	32,850	31,776	0	64,626
2018	32,850	31,776	0	64,626
2019	32,850	31,776	0	64,626
2020	32,850	31,776	0	64,626
2021	32,850	31,776	0	64,626
2022	32,850	31,776	0	64,626
2023	32,850	31,776	0	64,626
2024	32,850	31,776	0	64,626

Land Data

Front Foot	Type	Effective Frontage	Effective Depth	Influence Factor	Influence Code
11.Base 100fft				%	
12.Delta Triangle				%	
13.Nabla Triangle				%	
14.Sec 101to200ff				%	
15.FF 201+Over				%	
				%	
				%	
Square Foot		**Square Feet**			
16.Regular Lot				%	
17.Secondary Lot				%	
18.Excess land				%	
19.Condominium				%	
20.Miscellaneous				%	
				%	
				%	
Fract. Acre		**Acreage/Sites**			
21.Commercial Sit	22	1.50	100	%	0
22.Base Lot	28	1.90	100	%	0
23.A	45	1.00	100	%	0
Acres				%	
24.B				%	
25.Lakefront Site				%	
26.D				%	
27.Secondary Lot				%	
28.Rear Land up t					
29.Rear Land 5-20					

Total Acreage 3.40

Influence Codes

1.Un-Buildable
2.Excess Frtg
3.Topography
4.Size/Shape
5.Access
6.Deed Restricti
7.OPEN SPACE
8.Code Restricti
9.Fract Share
Acres
30.Rear Land 20-5
31.Rear Land 50+
32.Tillable/Pastu
33.Frm/OpnBlue/Cr
34.Farm/Open Spac
35.Farm/Open Spac
36.Farm/Open Spac
37.Treegrowth SW
38.Treegrowth MW
39.Treegrowth HW
40.Wasteland/RP
41.G
42.Mobile Home Si
43.PublicWtr/Sept
44.PrivateWtr/Sep
45.Lot improvemen
46.Miscellaneous

Inspection Witnessed By:

X Date

No./Date	Description	Date Insp.

Notes:

Whitefield

Whitefield

Map Lot 012-019-B | Account 1724 | Location 21 ACORN LANE | Card 1 Of 1 | 9/12/2023

Building Style	**7 Contemporary**	
0.	4.Cape	8.Log
1.Conv.	5.Garrison	9.Other
2.Ranch	6.Split	10.Farnhou
3.R Ranch	7.Contemp	11.Mfg Dbl
Dwelling Units	**2**	
Other Units	**0**	
Stories	**2 Two Story**	
1.1	4.1.5	7.
2.2	5.1.75	8.
3.3	6.2.5	9.
Exterior Walls	**2 Vinyl/Aluminum**	
0.	4.Asbestos	8.Concrete
1.Wood	5.Stucco	9.Other
2.Vin/Al	6.Brick	10.Wd Shgl
3.Compos.	7.Stone	11.Cement
Roof Surface	**1 Asphalt Shingles**	
1.Asphalt	4.Wood Sh	7.
2.Metal	5.Other	8.
3.Composit	6.	9.
SF Masonry Trim	**0**	
OPEN-3-CUSTOM	**0**	
OPEN-4-CUSTOM	**0**	
Year Built	**2004**	
Year Remodeled	**0**	
Foundation	**5 Concrete Slab**	
1.Concrete	4.Wood	7.
2.C Block	5.Slab	8.
3.Br/Stone	6.Piers	9.
Basement	**9 No Basement**	
1.1/4 Bmt	4.Full Bmt	7.
2.1/2 Bmt	5.None	8.
3.3/4 Bmt	6.	9.None
Bsmt Gar # Cars	**0**	
Wet Basement	**9 No Basement**	
1.Dry	4.	7.
2.Damp	5.	8.
3.Wet	6.	9.

SF Bsmt Living	**0**	
Fin Bsmt Grade	**0 0**	
BASEMENT FLOOR	**0**	
Heat Type	**100%**	**11 Monitor Type Heating**
0.	4.Steam	8.Fl/Wall
1.HWBB	5.FWA	9.No Heat
2.HWCI	6.GravWA	10.Rad/BB
3.H Pump	7.Electric	11.Monitor
Cool Type	**0%**	**9 None**
1.Refrig	4.W&C Air	7.
2.Evapor	5.Radheat	8.
3.H Pump	6.	9.None
Kitchen Style	**3 Old Style**	
1.New/Remo	4.Obsolete	7.
2.Typical	5.	8.
3.Old Type	6.	9.None
Bath(s) Style	**2 Typical Bath(s)**	
1.New/Modr	4.Obsolete	7.
2.Typical	5.	8.
3.Old Type	6.	9.None
# Rooms	**0**	
# Bedrooms	**3**	
# Full Baths	**2**	
# Half Baths	**0**	
# Addn Fixtures	**0**	
# Fireplaces	**0**	

TRIO Software
A Division of Harris Computer Systems

Layout	**1 Typical**	
1.Typical	4.	7.
2.Inadeq	5.	8.
3.Horrid	6.	9.
Attic	**9 None**	
1.1/4 Fin	4.Full Fin	7.
2.1/2 Fin	5.Fl/Stair	8.
3.3/4 Fin	6.	9.None
Insulation	**5 Partial**	
1.Full	4.Minimal	7.
2.Heavy	5.Partial	8.
3.Capped	6.	9.None
Unfinished %	**0%**	
Grade & Factor	**2 Fair 100%**	
1.E Grade	4.B Grade	7.
2.D Grade	5.A Grade	8.SC Grade
3.C Grade	6.AA Grade	9.Same
SQFT (Footprint)	**336**	
Condition	**2 Fair**	
1.Poor	4.Avg	7.V G
2.Fair	5.Avg+	8.Exc
3.Avg-	6.Good	9.Same
Phys. % Good	**0%**	
Funct. % Good	**95%**	
Functional Code	**9 None**	
1.Incomp	4.	7.
2.O-Built	5.	8.Other
3.Damage	6.	9.None
Econ. % Good	**100%**	
Economic Code	**None**	
0.None	3.No Power	6.Bad Abut
1.Location	4.Generate	9.None
2.Encroach	5.SiteLimt	9.
Entrance Code	**1 Interior Inspect**	
1.Interior	4.Vacant	7.
2.Refusal	5.Estimate	8.
3.Informed	6.	9.
Information Code	**1 Owner**	
1.Owner	4.Agent	7.
2.Relative	5.Estimate	8.
3.Tenant	6.Other	9.

Date Inspected

Additions, Outbuildings & Improvements

Type	Year	Units	Grade	Cond	Phys.	Funct.	Sound Value
					%	%	
					%	%	
					%	%	
					%	%	
					%	%	
					%	%	
					%	%	
					%	%	
					%	%	
					%	%	

1.One Story Fram
2.Two Story Fram
3.Three Story Fr
4.1 & 1/2 Story
5.1 & 3/4 Story
6.2 & 1/2 Story
21.Open Frame Por
22.Encl Frame Por
23.Frame Garage
24.Frame Shed
25.Frame Bay Wind
26.1SFr Overhang
27.Unfin Basement
28.Unfinished Att
29.Finished Attic

Map Lot 013-015 Account 1740 Location GRAND ARMY ROAD Card 1 Of 1 9/12/2023

CHASE, ABRAHAM D
67 AUGUSTA ROAD
JEFFERSON ME 04348 3896

B3391P203

Property Data

Neighborhood **1 Whitefield**

Tree Growth Year **0**

X Coordinate **0**

Y Coordinate **0**

Zone/Land Use **11 Residential**

Secondary Zone

Topography **1 Level**

1.Level	4.Below St	7.
2.Rolling	5.Low	8.
3.Above St	6.Swampy	9.

Utilities

1.OutHouse	4.Dr Well	7.Cesspool
2.PblcWtr	5.Dug Well	8.LakeDraw
3.PblcSewr	6.Septic	9.None

Street **1 Paved**

1.Paved	4.Proposed	7.
2.Semi Imp	5.Private	8.
3.Gravel	6.	9.None

0

0

Sale Data

Sale Date

Price

Sale Type

1.Land	4.Mfg unit	7.
2.L & B	5.Other	8.
3.Building	6.	9.

Financing

1.Convent	4.Seller	7.
2.FHA/VA	5.Private	8.
3.Assumed	6.Cash	9.Unknown

Validity

1.Valid	4.Split	7.Changes
2.Related	5.Partial	8.Other
3.Distress	6.Exempt	9.

Verified

1.Buyer	4.Agent	7.Family
2.Seller	5.Pub Rec	8.Other
3.Lender	6.MLS	9.

Assessment Record

Year	Land	Buildings	Exempt	Total
2011	566	0	0	566
2012	566	0	0	566
2013	1,305	0	0	1,305
2014	1,305	0	0	1,305
2015	1,305	0	0	1,305
2016	1,305	0	0	1,305
2017	1,305	0	0	1,305
2018	1,305	0	0	1,305
2019	1,305	0	0	1,305
2020	1,305	0	0	1,305
2021	1,305	0	0	1,305
2022	1,305	0	0	1,305
2023	1,305	0	0	1,305
2024	1,305	0	0	1,305

Land Data

Front Foot	Type	Effective Frontage	Effective Depth	Influence Factor	Influence Code
11.Base 100fft				%	
12.Delta Triangle				%	
13.Nabla Triangle				%	
14.Sec 101to200ff				%	
15.FF 201+Over				%	
				%	
				%	
Square Foot		**Square Feet**			
16.Regular Lot				%	
17.Secondary Lot				%	
18.Excess land				%	
19.Condominium				%	
20.Miscellaneous				%	
				%	
				%	
Fract. Acre		**Acreage/Sites**			
21.Commercial Sit	28	0.87		100 %	0
22.Base Lot				%	
23.A				%	
Acres				%	
24.B				%	
25.Lakefront Site				%	
26.D				%	
27.Secondary Lot				%	
28.Rear Land up t					
29.Rear Land 5-20					

Total Acreage 0.87

Influence Codes

1.Un-Buildable
2.Excess Frtg
3.Topography
4.Size/Shape
5.Access
6.Deed Restricti
7.OPEN SPACE
8.Code Restricti
9.Fract Share

Acres

30.Rear Land 20-5
31.Rear Land 50+
32.Tillable/Pastu
33.Frm/OpnBlue/Cr
34.Farm/Open Spac
35.Farm/Open Spac
36.Farm/Open Spac
37.Treegrowth SW
38.Treegrowth MW
39.Treegrowth HW
40.Wasteland/RP
41.G
42.Mobile Home Si
43.PublicWtr/Sept
44.PrivateWtr/Sep
45.Lot improvemen
46.Miscellaneous

Inspection Witnessed By:

X Date

No./Date	Description	Date Insp.

Notes:

Whitefield

Whitefield

Map Lot 013-015 | Account 1740 | Location GRAND ARMY ROAD | Card 1 Of 1 | 9/12/2023

Building Style **0**		
0.	4.Cape	8.Log
1.Conv.	5.Garrison	9.Other
2.Ranch	6.Split	10.Farnhou
3.R Ranch	7.Contemp	11.Mfg Dbl
Dwelling Units **0**		
Other Units **0**		
Stories **0**		
1.1	4.1.5	7.
2.2	5.1.75	8.
3.3	6.2.5	9.
Exterior Walls **0**		
0.	4.Asbestos	8.Concrete
1.Wood	5.Stucco	9.Other
2.Vin/Al	6.Brick	10.Wd Shgl
3.Compos.	7.Stone	11.Cement
Roof Surface **0**		
1.Asphalt	4.Wood Sh	7.
2.Metal	5.Other	8.
3.Composit	6.	9.
SF Masonry Trim **0**		
OPEN-3-CUSTOM **0**		
OPEN-4-CUSTOM **0**		
Year Built **0**		
Year Remodeled **0**		
Foundation **0**		
1.Concrete	4.Wood	7.
2.C Block	5.Slab	8.
3.Br/Stone	6.Piers	9.
Basement **0**		
1.1/4 Bmt	4.Full Bmt	7.
2.1/2 Bmt	5.None	8.
3.3/4 Bmt	6.	9.None
Bsmt Gar # Cars **0**		
Wet Basement **0**		
1.Dry	4.	7.
2.Damp	5.	8.
3.Wet	6.	9.

SF Bsmt Living **0**		
Fin Bsmt Grade **0 0**		
BASEMENT FLOOR **0**		
Heat Type **100%** **0**		
0.	4.Steam	8.Fl/Wall
1.HWBB	5.FWA	9.No Heat
2.HWCI	6.GravWA	10.Rad/BB
3.H Pump	7.Electric	11.Monitor
Cool Type **0%** **9 None**		
1.Refrig	4.W&C Air	7.
2.Evapor	5.Radheat	8.
3.H Pump	6.	9.None
Kitchen Style **0**		
1.New/Remo	4.Obsolete	7.
2.Typical	5.	8.
3.Old Type	6.	9.None
Bath(s) Style **0**		
1.New/Modr	4.Obsolete	7.
2.Typical	5.	8.
3.Old Type	6.	9.None
# Rooms **0**		
# Bedrooms **0**		
# Full Baths **0**		
# Half Baths **0**		
# Addn Fixtures **0**		
# Fireplaces **0**		

TRIO Software
A Division of Harris Computer Systems

Layout **0**		
1.Typical	4.	7.
2.Inadeq	5.	8.
3.Horrid	6.	9.
Attic **0**		
1.1/4 Fin	4.Full Fin	7.
2.1/2 Fin	5.Fl/Stair	8.
3.3/4 Fin	6.	9.None
Insulation **0**		
1.Full	4.Minimal	7.
2.Heavy	5.Partial	8.
3.Capped	6.	9.None
Unfinished % **0%**		
Grade & Factor **0 0%**		
1.E Grade	4.B Grade	7.
2.D Grade	5.A Grade	8.SC Grade
3.C Grade	6.AA Grade	9.Same
SQFT (Footprint) **0**		
Condition **0**		
1.Poor	4.Avg	7.V G
2.Fair	5.Avg+	8.Exc
3.Avg-	6.Good	9.Same
Phys. % Good **0%**		
Funct. % Good **100%**		
Functional Code **9 None**		
1.Incomp	4.	7.
2.O-Built	5.	8.Other
3.Damage	6.	9.None
Econ. % Good **100%**		
Economic Code **None**		
0.None	3.No Power	6.Bad Abut
1.Location	4.Generate	9.None
2.Encroach	5.SiteLimt	9.
Entrance Code **0**		
1.Interior	4.Vacant	7.
2.Refusal	5.Estimate	8.
3.Informed	6.	9.
Information Code **0**		
1.Owner	4.Agent	7.
2.Relative	5.Estimate	8.
3.Tenant	6.Other	9.

Date Inspected

Additions, Outbuildings & Improvements

Type	Year	Units	Grade	Cond	Phys.	Funct.	Sound Value
					%	%	
					%	%	
					%	%	
					%	%	
					%	%	
					%	%	
					%	%	
					%	%	
					%	%	
					%	%	

1.One Story Fram
2.Two Story Fram
3.Three Story Fr
4.1 & 1/2 Story
5.1 & 3/4 Story
6.2 & 1/2 Story
21.Open Frame Por
22.Encl Frame Por
23.Frame Garage
24.Frame Shed
25.Frame Bay Wind
26.1SFr Overhang
27.Unfin Basement
28.Unfinished Att
29.Finished Attic

Map Lot 012-058 | Account 727 | Location WEST DEXTER LANE | Card 1 Of 1 | 9/12/2023

CHASE, C PATRICK
PO BOX 142
WHITEFIELD ME 04353

B3863P141

Previous Owner
FOWLE HAZEL
PO BOX 196

WHITEFIELD ME 04353
Sale Date: 3/02/2007

Inspection Witnessed By:

X Date

No./Date	Description	Date Insp.

Notes:

Whitefield

Property Data

Neighborhood	**1 Whitefield**
Tree Growth Year	**0**
X Coordinate	**0**
Y Coordinate	**0**
Zone/Land Use	**11 Residential**
Secondary Zone	
Topography	**2 Rolling**

1.Level	4.Below St	7.
2.Rolling	5.Low	8.
3.Above St	6.Swampy	9.

Utilities	**9 None**	**9 None**

1.OutHouse	4.Dr Well	7.Cesspool
2.PblcWtr	5.Dug Well	8.LakeDraw
3.PblcSewr	6.Septic	9.None

Street	**3 Gravel**

1.Paved	4.Proposed	7.
2.Semi Imp	5.Private	8.
3.Gravel	6.	9.None

0

0

Sale Data

Sale Date	**3/02/2007**
Price	**75,000**
Sale Type	**1 Land Only**

1.Land	4.Mfg unit	7.
2.L & B	5.Other	8.
3.Building	6.	9.

Financing	**6 Cash Sale**

1.Convent	4.Seller	7.
2.FHA/VA	5.Private	8.
3.Assumed	6.Cash	9.Unknown

Validity	**1 Arms Length Sale**

1.Valid	4.Split	7.Changes
2.Related	5.Partial	8.Other
3.Distress	6.Exempt	9.

Verified	**5 Public Record**

1.Buyer	4.Agent	7.Family
2.Seller	5.Pub Rec	8.Other
3.Lender	6.MLS	9.

Assessment Record

Year	Land	Buildings	Exempt	Total
2011	3,185	0	0	3,185
2012	3,185	0	0	3,185
2013	7,350	0	0	7,350
2014	7,350	0	0	7,350
2015	7,350	0	0	7,350
2016	7,350	0	0	7,350
2017	1,877	0	0	1,877
2018	1,877	0	0	1,877
2019	1,877	0	0	1,877
2020	1,877	0	0	1,877
2021	1,940	0	0	1,940
2022	1,940	0	0	1,940
2023	1,940	0	0	1,940
2024	1,940	0	0	1,940

Land Data

Front Foot	Type	Effective Frontage	Effective Depth	Influence Factor	Influence Code
11.Base 100fft				%	
12.Delta Triangle				%	
13.Nabla Triangle				%	
14.Sec 101to200ff				%	
15.FF 201+Over				%	
				%	
				%	
Square Foot		**Square Feet**			
16.Regular Lot				%	
17.Secondary Lot				%	
18.Excess land				%	
19.Condominium				%	
20.Miscellaneous				%	
				%	
				%	
Fract. Acre		**Acreage/Sites**			
21.Commercial Sit	35	4.90		100 %	0
22.Base Lot				%	
23.A				%	
Acres				%	
24.B				%	
25.Lakefront Site				%	
26.D				%	
27.Secondary Lot				%	
28.Rear Land up t				%	
29.Rear Land 5-20				%	

Total Acreage 4.90

Influence Codes

1.Un-Buildable
2.Excess Frtg
3.Topography
4.Size/Shape
5.Access
6.Deed Restricti
7.OPEN SPACE
8.Code Restricti
9.Fract Share
Acres
30.Rear Land 20-5
31.Rear Land 50+
32.Tillable/Pastu
33.Frm/OpnBlue/Cr
34.Farm/Open Spac
35.Farm/Open Spac
36.Farm/Open Spac
37.Treegrowth SW
38.Treegrowth MW
39.Treegrowth HW
40.Wasteland/RP
41.G
42.Mobile Home Si
43.PublicWtr/Sept
44.PrivateWtr/Sep
45.Lot improvemen
46.Miscellaneous

Whitefield

Map Lot 012-058 | Account 727 | Location WEST DEXTER LANE | Card 1 Of 1 | 9/12/2023

Building Style		
0.	4.Cape	8.Log
1.Conv.	5.Garrison	9.Other
2.Ranch	6.Split	10.Farnhou
3.R Ranch	7.Contemp	11.Mfg Dbl

Dwelling Units
Other Units

Stories		
1.1	4.1.5	7.
2.2	5.1.75	8.
3.3	6.2.5	9.

Exterior Walls		
0.	4.Asbestos	8.Concrete
1.Wood	5.Stucco	9.Other
2.Vin/Al	6.Brick	10.Wd Shgl
3.Compos.	7.Stone	11.Cement

Roof Surface		
1.Asphalt	4.Wood Sh	7.
2.Metal	5.Other	8.
3.Composit	6.	9.

SF Masonry Trim
OPEN-3-CUSTOM
OPEN-4-CUSTOM
Year Built
Year Remodeled

Foundation		
1.Concrete	4.Wood	7.
2.C Block	5.Slab	8.
3.Br/Stone	6.Piers	9.

Basement		
1.1/4 Bmt	4.Full Bmt	7.
2.1/2 Bmt	5.None	8.
3.3/4 Bmt	6.	9.None

Bsmt Gar # Cars

Wet Basement		
1.Dry	4.	7.
2.Damp	5.	8.
3.Wet	6.	9.

SF Bsmt Living
Fin Bsmt Grade
BASEMENT FLOOR

Heat Type **100%**		
0.	4.Steam	8.Fl/Wall
1.HWBB	5.FWA	9.No Heat
2.HWCI	6.GravWA	10.Rad/BB
3.H Pump	7.Electric	11.Monitor

Cool Type **0%**		
1.Refrig	4.W&C Air	7.
2.Evapor	5.Radheat	8.
3.H Pump	6.	9.None

Kitchen Style		
1.New/Remo	4.Obsolete	7.
2.Typical	5.	8.
3.Old Type	6.	9.None

Bath(s) Style		
1.New/Modr	4.Obsolete	7.
2.Typical	5.	8.
3.Old Type	6.	9.None

Rooms
Bedrooms
Full Baths
Half Baths
Addn Fixtures
Fireplaces

TRIO Software
A Division of Harris Computer Systems

Layout		
1.Typical	4.	7.
2.Inadeq	5.	8.
3.Horrid	6.	9.

Attic		
1.1/4 Fin	4.Full Fin	7.
2.1/2 Fin	5.Fl/Stair	8.
3.3/4 Fin	6.	9.None

Insulation		
1.Full	4.Minimal	7.
2.Heavy	5.Partial	8.
3.Capped	6.	9.None

Unfinished %

Grade & Factor		
1.E Grade	4.B Grade	7.
2.D Grade	5.A Grade	8.SC Grade
3.C Grade	6.AA Grade	9.Same

SQFT (Footprint)

Condition		
1.Poor	4.Avg	7.V G
2.Fair	5.Avg+	8.Exc
3.Avg-	6.Good	9.Same

Phys. % Good
Funct. % Good

Functional Code		
1.Incomp	4.	7.
2.O-Built	5.	8.Other
3.Damage	6.	9.None

Econ. % Good

Economic Code		
0.None	3.No Power	6.Bad Abut
1.Location	4.Generate	9.None
2.Encroach	5.SiteLimt	9.

Entrance Code **0**		
1.Interior	4.Vacant	7.
2.Refusal	5.Estimate	8.
3.Informed	6.	9.

Information Code **0**		
1.Owner	4.Agent	7.
2.Relative	5.Estimate	8.
3.Tenant	6.Other	9.

Date Inspected

Additions, Outbuildings & Improvements

Type	Year	Units	Grade	Cond	Phys.	Funct.	Sound Value
					%	%	
					%	%	
					%	%	
					%	%	
					%	%	
					%	%	
					%	%	
					%	%	
					%	%	
					%	%	

1.One Story Fram
2.Two Story Fram
3.Three Story Fr
4.1 & 1/2 Story
5.1 & 3/4 Story
6.2 & 1/2 Story
21.Open Frame Por
22.Encl Frame Por
23.Frame Garage
24.Frame Shed
25.Frame Bay Wind
26.1SFr Overhang
27.Unfin Basement
28.Unfinished Att
29.Finished Attic

Map Lot 013-002 Account 1289 Location WEST DEXTER LANE Card 1 Of 1 9/12/2023

CHASE, C PATRICK
PO BOX 142
WHITEFIELD ME 04353

B3863P141

Previous Owner
FOWLE HAZEL
PO BOX 196

WHITEFIELD ME 04353
Sale Date: 3/02/2007

Inspection Witnessed By:

X Date

No./Date	Description	Date Insp.

Notes:

Property Data

Neighborhood **1 Whitefield**

Tree Growth Year **0**

X Coordinate **0**

Y Coordinate **0**

Zone/Land Use **11 Residential**

Secondary Zone

Topography **2 Rolling**

1.Level	4.Below St	7.
2.Rolling	5.Low	8.
3.Above St	6.Swampy	9.

Utilities

1.OutHouse	4.Dr Well	7.Cesspool
2.PblcWtr	5.Dug Well	8.LakeDraw
3.PblcSewr	6.Septic	9.None

Street **1 Paved**

1.Paved	4.Proposed	7.
2.Semi Imp	5.Private	8.
3.Gravel	6.	9.None

0

0

Sale Data

Sale Date **3/02/2007**

Price **75,000**

Sale Type **2 Land & Buildings**

1.Land	4.Mfg unit	7.
2.L & B	5.Other	8.
3.Building	6.	9.

Financing **9 Unknown**

1.Convent	4.Seller	7.
2.FHA/VA	5.Private	8.
3.Assumed	6.Cash	9.Unknown

Validity **1 Arms Length Sale**

1.Valid	4.Split	7.Changes
2.Related	5.Partial	8.Other
3.Distress	6.Exempt	9.

Verified **5 Public Record**

1.Buyer	4.Agent	7.Family
2.Seller	5.Pub Rec	8.Other
3.Lender	6.MLS	9.

Assessment Record

Year	Land	Buildings	Exempt	Total
2011	18,720	0	0	18,720
2012	18,720	0	0	18,720
2013	19,500	0	0	19,500
2014	19,500	0	0	19,500
2015	19,500	0	0	19,500
2016	19,500	0	0	19,500
2017	11,030	0	0	11,030
2018	11,030	0	0	11,030
2019	11,030	0	0	11,030
2020	11,030	0	0	11,030
2021	11,405	0	0	11,405
2022	11,405	0	0	11,405
2023	11,405	0	0	11,405
2024	11,405	0	0	11,405

Land Data

Front Foot	Type	Effective Frontage	Effective Depth	Influence Factor	Influence Code
11.Base 100fft				%	
12.Delta Triangle				%	
13.Nabla Triangle				%	
14.Sec 101to200ff				%	
15.FF 201+Over				%	
				%	
				%	
Square Foot		**Square Feet**			
16.Regular Lot				%	
17.Secondary Lot				%	
18.Excess land				%	
19.Condominium				%	
20.Miscellaneous				%	
				%	
				%	
Fract. Acre		**Acreage/Sites**			
21.Commercial Sit	35	28.80		100 %	0
22.Base Lot				%	
23.A				%	
Acres				%	
24.B				%	
25.Lakefront Site				%	
26.D				%	
27.Secondary Lot				%	
28.Rear Land up t					
29.Rear Land 5-20					

Total Acreage 28.80

Influence Codes

1.Un-Buildable
2.Excess Frtg
3.Topography
4.Size/Shape
5.Access
6.Deed Restricti
7.OPEN SPACE
8.Code Restricti
9.Fract Share
Acres
30.Rear Land 20-5
31.Rear Land 50+
32.Tillable/Pastu
33.Frm/OpnBlue/Cr
34.Farm/Open Spac
35.Farm/Open Spac
36.Farm/Open Spac
37.Treegrowth SW
38.Treegrowth MW
39.Treegrowth HW
40.Wasteland/RP
41.G
42.Mobile Home Si
43.PublicWtr/Sept
44.PrivateWtr/Sep
45.Lot improvemen
46.Miscellaneous

Whitefield

Whitefield

Map Lot 013-002 | Account 1289 | Location WEST DEXTER LANE | Card 1 Of 1 | 9/12/2023

Building Style		
0.	4.Cape	8.Log
1.Conv.	5.Garrison	9.Other
2.Ranch	6.Split	10.Farnhou
3.R Ranch	7.Contemp	11.Mfg Dbl

Dwelling Units

Other Units

Stories		
1.1	4.1.5	7.
2.2	5.1.75	8.
3.3	6.2.5	9.

Exterior Walls		
0.	4.Asbestos	8.Concrete
1.Wood	5.Stucco	9.Other
2.Vin/Al	6.Brick	10.Wd Shgl
3.Compos.	7.Stone	11.Cement

Roof Surface		
1.Asphalt	4.Wood Sh	7.
2.Metal	5.Other	8.
3.Composit	6.	9.

SF Masonry Trim

OPEN-3-CUSTOM

OPEN-4-CUSTOM

Year Built

Year Remodeled

Foundation		
1.Concrete	4.Wood	7.
2.C Block	5.Slab	8.
3.Br/Stone	6.Piers	9.

Basement		
1.1/4 Bmt	4.Full Bmt	7.
2.1/2 Bmt	5.None	8.
3.3/4 Bmt	6.	9.None

Bsmt Gar # Cars

Wet Basement		
1.Dry	4.	7.
2.Damp	5.	8.
3.Wet	6.	9.

SF Bsmt Living

Fin Bsmt Grade

BASEMENT FLOOR

Heat Type **100%**		
0.	4.Steam	8.Fl/Wall
1.HWBB	5.FWA	9.No Heat
2.HWCI	6.GravWA	10.Rad/BB
3.H Pump	7.Electric	11.Monitor

Cool Type **0%**		
1.Refrig	4.W&C Air	7.
2.Evapor	5.Radheat	8.
3.H Pump	6.	9.None

Kitchen Style		
1.New/Remo	4.Obsolete	7.
2.Typical	5.	8.
3.Old Type	6.	9.None

Bath(s) Style		
1.New/Modr	4.Obsolete	7.
2.Typical	5.	8.
3.Old Type	6.	9.None

Rooms

Bedrooms

Full Baths

Half Baths

Addn Fixtures

Fireplaces

TRIO Software
A Division of Harris Computer Systems

Layout		
1.Typical	4.	7.
2.Inadeq	5.	8.
3.Horrid	6.	9.

Attic		
1.1/4 Fin	4.Full Fin	7.
2.1/2 Fin	5.Fl/Stair	8.
3.3/4 Fin	6.	9.None

Insulation		
1.Full	4.Minimal	7.
2.Heavy	5.Partial	8.
3.Capped	6.	9.None

Unfinished %

Grade & Factor		
1.E Grade	4.B Grade	7.
2.D Grade	5.A Grade	8.SC Grade
3.C Grade	6.AA Grade	9.Same

SQFT (Footprint)

Condition		
1.Poor	4.Avg	7.V G
2.Fair	5.Avg+	8.Exc
3.Avg-	6.Good	9.Same

Phys. % Good

Funct. % Good

Functional Code		
1.Incomp	4.	7.
2.O-Built	5.	8.Other
3.Damage	6.	9.None

Econ. % Good

Economic Code		
0.None	3.No Power	6.Bad Abut
1.Location	4.Generate	9.None
2.Encroach	5.SiteLimt	9.

Entrance Code **3 Information Only**		
1.Interior	4.Vacant	7.
2.Refusal	5.Estimate	8.
3.Informed	6.	9.

Information Code **3 Tenant**		
1.Owner	4.Agent	7.
2.Relative	5.Estimate	8.
3.Tenant	6.Other	9.

Date Inspected

Additions, Outbuildings & Improvements

Type	Year	Units	Grade	Cond	Phys.	Funct.	Sound Value
					%	%	
					%	%	
					%	%	
					%	%	
					%	%	
					%	%	
					%	%	
					%	%	
					%	%	
					%	%	

1.One Story Fram
2.Two Story Fram
3.Three Story Fr
4.1 & 1/2 Story
5.1 & 3/4 Story
6.2 & 1/2 Story
21.Open Frame Por
22.Encl Frame Por
23.Frame Garage
24.Frame Shed
25.Frame Bay Wind
26.1SFr Overhang
27.Unfin Basement
28.Unfinished Att
29.Finished Attic

Map Lot 010-014 | Account 1546 | Location 333 TOWNHOUSE ROAD | Card 1 Of 1 | 9/12/2023

CHASE, C PATRICK
CHASE, ROBIN
PO BOX 142
WHITEFIELD ME 04353

Property Data

Neighborhood **1 Whitefield**

Tree Growth Year **0**

X Coordinate **0**

Y Coordinate **0**

Zone/Land Use **11 Residential**

Secondary Zone

Topography **2 Rolling**

1.Level	4.Below St	7.
2.Rolling	5.Low	8.
3.Above St	6.Swampy	9.

Utilities **4 Drilled Well** **6 Septic System**

1.OutHouse	4.Dr Well	7.Cesspool
2.PblcWtr	5.Dug Well	8.LakeDraw
3.PblcSewr	6.Septic	9.None

Street **1 Paved**

1.Paved	4.Proposed	7.
2.Semi Imp	5.Private	8.
3.Gravel	6.	9.None

0

0

Sale Data

Sale Date

Price

Sale Type

1.Land	4.Mfg unit	7.
2.L & B	5.Other	8.
3.Building	6.	9.

Financing

1.Convent	4.Seller	7.
2.FHA/VA	5.Private	8.
3.Assumed	6.Cash	9.Unknown

Validity

1.Valid	4.Split	7.Changes
2.Related	5.Partial	8.Other
3.Distress	6.Exempt	9.

Verified

1.Buyer	4.Agent	7.Family
2.Seller	5.Pub Rec	8.Other
3.Lender	6.MLS	9.

Assessment Record

Year	Land	Buildings	Exempt	Total
2011	70,750	138,733	10,000	199,483
2012	70,750	138,733	10,000	199,483
2013	75,000	138,733	10,000	203,733
2014	75,000	138,733	10,000	203,733
2015	75,000	138,733	10,000	203,733
2016	75,000	138,733	10,000	203,733
2017	55,448	138,733	15,000	179,181
2018	55,448	138,733	20,000	174,181
2019	55,448	138,733	20,000	174,181
2020	55,448	138,733	20,000	174,181
2021	55,870	138,733	25,000	169,603
2022	55,870	139,958	24,500	171,328
2023	55,870	139,958	23,000	172,828
2024	55,870	139,958	19,000	176,828

Land Data

Front Foot	Type	Effective Frontage	Effective Depth	Influence Factor	Influence Code
11.Base 100fft				%	
12.Delta Triangle				%	
13.Nabla Triangle				%	
14.Sec 101to200ff				%	
15.FF 201+Over				%	
				%	
				%	
Square Foot		**Square Feet**			
16.Regular Lot				%	
17.Secondary Lot				%	
18.Excess land				%	
19.Condominium				%	
20.Miscellaneous				%	
				%	
				%	
Fract. Acre		**Acreage/Sites**			
21.Commercial Sit	22	1.50	100	%	0
22.Base Lot	32	32.50	100	%	0
23.A	45	1.00	100	%	0
Acres	35	32.50	100	%	0
24.B				%	
25.Lakefront Site				%	
26.D				%	
27.Secondary Lot					
28.Rear Land up t					
29.Rear Land 5-20					

Total Acreage 66.50

Influence Codes

1.Un-Buildable
2.Excess Frtg
3.Topography
4.Size/Shape
5.Access
6.Deed Restricti
7.OPEN SPACE
8.Code Restricti
9.Fract Share

Acres

30.Rear Land 20-5
31.Rear Land 50+
32.Tillable/Pastu
33.Frm/OpnBlue/Cr
34.Farm/Open Spac
35.Farm/Open Spac
36.Farm/Open Spac
37.Treegrowth SW
38.Treegrowth MW
39.Treegrowth HW
40.Wasteland/RP
41.G
42.Mobile Home Si
43.PublicWtr/Sept
44.PrivateWtr/Sep
45.Lot improvemen
46.Miscellaneous

Inspection Witnessed By:

X Date

No./Date	Description	Date Insp.

Notes:

12/29/20- REV NAH - ADD O.P.; ROOF NOW METAL.

Whitefield

Whitefield

Map Lot 010-014 | Account 1546 | Location 333 TOWNHOUSE ROAD | Card 1 Of 1 | 9/12/2023

Building Style	**4 Cape Cod**	
0.	4.Cape	8.Log
1.Conv.	5.Garrison	9.Other
2.Ranch	6.Split	10.Farnhou
3.R Ranch	7.Contemp	11.Mfg Dbl
Dwelling Units	**1**	
Other Units	**0**	
Stories	**4 One & 1/2 Story**	
1.1	4.1.5	7.
2.2	5.1.75	8.
3.3	6.2.5	9.
Exterior Walls	**3 Composition**	
0.	4.Asbestos	8.Concrete
1.Wood	5.Stucco	9.Other
2.Vin/Al	6.Brick	10.Wd Shgl
3.Compos.	7.Stone	11.Cement
Roof Surface	**1 Asphalt Shingles**	
1.Asphalt	4.Wood Sh	7.
2.Metal	5.Other	8.
3.Composit	6.	9.
SF Masonry Trim	**0**	
OPEN-3-CUSTOM	**0**	
OPEN-4-CUSTOM	**0**	
Year Built	**1790**	
Year Remodeled	**1976**	
Foundation	**1 Concrete**	
1.Concrete	4.Wood	7.
2.C Block	5.Slab	8.
3.Br/Stone	6.Piers	9.
Basement	**4 Full Basement**	
1.1/4 Bmt	4.Full Bmt	7.
2.1/2 Bmt	5.None	8.
3.3/4 Bmt	6.	9.None
Bsmt Gar # Cars	**0**	
Wet Basement	**1 Dry Basement**	
1.Dry	4.	7.
2.Damp	5.	8.
3.Wet	6.	9.

SF Bsmt Living	**0**	
Fin Bsmt Grade	**0 0**	
BASEMENT FLOOR	**0**	
Heat Type	**100%**	**5 Forced Warm Air**
0.	4.Steam	8.Fl/Wall
1.HWBB	5.FWA	9.No Heat
2.HWCI	6.GravWA	10.Rad/BB
3.H Pump	7.Electric	11.Monitor
Cool Type	**0%**	**9 None**
1.Refrig	4.W&C Air	7.
2.Evapor	5.Radheat	8.
3.H Pump	6.	9.None
Kitchen Style	**2 Typical**	
1.New/Remo	4.Obsolete	7.
2.Typical	5.	8.
3.Old Type	6.	9.None
Bath(s) Style	**2 Typical Bath(s)**	
1.New/Modr	4.Obsolete	7.
2.Typical	5.	8.
3.Old Type	6.	9.None
# Rooms	**5**	
# Bedrooms	**2**	
# Full Baths	**1**	
# Half Baths	**0**	
# Addn Fixtures	**1**	
# Fireplaces	**0**	

TRIO Software
A Division of Harris Computer Systems

Layout	**1 Typical**	
1.Typical	4.	7.
2.Inadeq	5.	8.
3.Horrid	6.	9.
Attic	**9 None**	
1.1/4 Fin	4.Full Fin	7.
2.1/2 Fin	5.Fl/Stair	8.
3.3/4 Fin	6.	9.None
Insulation	**1 Full**	
1.Full	4.Minimal	7.
2.Heavy	5.Partial	8.
3.Capped	6.	9.None
Unfinished %	**0%**	
Grade & Factor	**3 Average 100%**	
1.E Grade	4.B Grade	7.
2.D Grade	5.A Grade	8.SC Grade
3.C Grade	6.AA Grade	9.Same
SQFT (Footprint)	**1216**	
Condition	**4 Average**	
1.Poor	4.Avg	7.V G
2.Fair	5.Avg+	8.Exc
3.Avg-	6.Good	9.Same
Phys. % Good	**0%**	
Funct. % Good	**100%**	
Functional Code	**9 None**	
1.Incomp	4.	7.
2.O-Built	5.	8.Other
3.Damage	6.	9.None
Econ. % Good	**100%**	
Economic Code	**None**	
0.None	3.No Power	6.Bad Abut
1.Location	4.Generate	9.None
2.Encroach	5.SiteLimt	9.
Entrance Code	**1 Interior Inspect**	
1.Interior	4.Vacant	7.
2.Refusal	5.Estimate	8.
3.Informed	6.	9.
Information Code	**1 Owner**	
1.Owner	4.Agent	7.
2.Relative	5.Estimate	8.
3.Tenant	6.Other	9.

Date Inspected

Additions, Outbuildings & Improvements

Type	Year	Units	Grade	Cond	Phys.	Funct.	Sound Value
1 One Story Frame	2000	480	3 100	4	0 %	100 %	
67 Barn	1970	3420	3 100	4	0 %	100 %	
67 Barn	2002	1080	3 100	4	0 %	100 %	
1 One Story Frame	1970	234	3 100	4	0 %	100 %	
409 Concrete Pad	2002	1080	3 100	4	0 %	100 %	
21 Open Frame	2000	204	3 100	4	0 %	100 %	
					%	%	
					%	%	
					%	%	
					%	%	

1.One Story Fram
2.Two Story Fram
3.Three Story Fr
4.1 & 1/2 Story
5.1 & 3/4 Story
6.2 & 1/2 Story
21.Open Frame Por
22.Encl Frame Por
23.Frame Garage
24.Frame Shed
25.Frame Bay Wind
26.1SFr Overhang
27.Unfin Basement
28.Unfinished Att
29.Finished Attic

Map Lot 017-057-A | Account 1137 | Location 69 MILLS ROAD | Card 1 Of 1 | 9/12/2023

CHASE, CHARLES P
PO BOX 142
WHITEFIELD ME 04353

B2520P25 B5435P22

Property Data

Neighborhood **1 Whitefield**

Tree Growth Year **0**

X Coordinate **0**

Y Coordinate **0**

Zone/Land Use **11 Residential**

Secondary Zone

Topography **2 Rolling**

1.Level	4.Below St	7.
2.Rolling	5.Low	8.
3.Above St	6.Swampy	9.

Utilities **9 None** **9 None**

1.OutHouse	4.Dr Well	7.Cesspool
2.PblcWtr	5.Dug Well	8.LakeDraw
3.PblcSewr	6.Septic	9.None

Street **1 Paved**

1.Paved	4.Proposed	7.
2.Semi Imp	5.Private	8.
3.Gravel	6.	9.None

0

0

Sale Data

Sale Date

Price

Sale Type

1.Land	4.Mfg unit	7.
2.L & B	5.Other	8.
3.Building	6.	9.

Financing

1.Convent	4.Seller	7.
2.FHA/VA	5.Private	8.
3.Assumed	6.Cash	9.Unknown

Validity

1.Valid	4.Split	7.Changes
2.Related	5.Partial	8.Other
3.Distress	6.Exempt	9.

Verified

1.Buyer	4.Agent	7.Family
2.Seller	5.Pub Rec	8.Other
3.Lender	6.MLS	9.

Assessment Record

Year	Land	Buildings	Exempt	Total
2011	35,163	14,270	0	49,433
2012	35,163	14,270	0	49,433
2013	40,650	14,270	0	54,920
2014	40,650	14,270	0	54,920
2015	40,650	14,270	0	54,920
2016	40,650	14,270	0	54,920
2017	40,650	14,270	0	54,920
2018	40,650	14,270	0	54,920
2019	40,650	14,270	0	54,920
2020	40,650	14,270	0	54,920
2021	40,650	14,270	0	54,920
2022	40,650	147,260	0	187,910
2023	40,650	147,260	0	187,910
2024	40,650	147,260	0	187,910

Land Data

Front Foot	Type	Effective Frontage	Effective Depth	Influence Factor	Influence Code
11.Base 100fft				%	
12.Delta Triangle				%	
13.Nabla Triangle				%	
14.Sec 101to200ff				%	
15.FF 201+Over				%	
				%	
				%	
Square Foot		**Square Feet**			
16.Regular Lot				%	
17.Secondary Lot				%	
18.Excess land				%	
19.Condominium				%	
20.Miscellaneous				%	
				%	
				%	
Fract. Acre		**Acreage/Sites**			
21.Commercial Sit	22	1.50	100	%	0
22.Base Lot	28	3.50	100	%	0
23.A	49	1.00	100	%	0
Acres	29	6.75	100	%	0
24.B				%	
25.Lakefront Site				%	
26.D				%	
27.Secondary Lot					
28.Rear Land up t					
29.Rear Land 5-20					

Total Acreage 11.75

Influence Codes

1.Un-Buildable
2.Excess Frtg
3.Topography
4.Size/Shape
5.Access
6.Deed Restricti
7.OPEN SPACE
8.Code Restricti
9.Fract Share
Acres
30.Rear Land 20-5
31.Rear Land 50+
32.Tillable/Pastu
33.Frm/OpnBlue/Cr
34.Farm/Open Spac
35.Farm/Open Spac
36.Farm/Open Spac
37.Treegrowth SW
38.Treegrowth MW
39.Treegrowth HW
40.Wasteland/RP
41.G
42.Mobile Home Si
43.PublicWtr/Sept
44.PrivateWtr/Sep
45.Lot improvemen
46.Miscellaneous

Inspection Witnessed By:

X Date

No./Date	Description	Date Insp.

Notes:

5/6/21 W/MOSIE SWARTZENTRUBER, ADD NEW HOUSE AND BARN ON THIS LOT AS "ON" TO HIM. ADJ OLD OBs ON THIS LOT. ADD "METAL FACTORY" NOT PREVIOUSLY ASSESSED.

Whitefield

Whitefield

Map Lot 017-057-A | Account 1137 | Location 69 MILLS ROAD | Card 1 Of 1 | 9/12/2023

Building Style		
0.	4.Cape	8.Log
1.Conv.	5.Garrison	9.Other
2.Ranch	6.Split	10.Farnhou
3.R Ranch	7.Contemp	11.Mfg Dbl

Dwelling Units

Other Units

Stories		
1.1	4.1.5	7.
2.2	5.1.75	8.
3.3	6.2.5	9.

Exterior Walls		
0.	4.Asbestos	8.Concrete
1.Wood	5.Stucco	9.Other
2.Vin/Al	6.Brick	10.Wd Shgl
3.Compos.	7.Stone	11.Cement

Roof Surface		
1.Asphalt	4.Wood Sh	7.
2.Metal	5.Other	8.
3.Composit	6.	9.

SF Masonry Trim

OPEN-3-CUSTOM

OPEN-4-CUSTOM

Year Built

Year Remodeled

Foundation		
1.Concrete	4.Wood	7.
2.C Block	5.Slab	8.
3.Br/Stone	6.Piers	9.

Basement		
1.1/4 Bmt	4.Full Bmt	7.
2.1/2 Bmt	5.None	8.
3.3/4 Bmt	6.	9.None

Bsmt Gar # Cars

Wet Basement		
1.Dry	4.	7.
2.Damp	5.	8.
3.Wet	6.	9.

SF Bsmt Living

Fin Bsmt Grade

BASEMENT FLOOR

Heat Type **100%**		
0.	4.Steam	8.Fl/Wall
1.HWBB	5.FWA	9.No Heat
2.HWCI	6.GravWA	10.Rad/BB
3.H Pump	7.Electric	11.Monitor

Cool Type **0%**		
1.Refrig	4.W&C Air	7.
2.Evapor	5.Radheat	8.
3.H Pump	6.	9.None

Kitchen Style		
1.New/Remo	4.Obsolete	7.
2.Typical	5.	8.
3.Old Type	6.	9.None

Bath(s) Style		
1.New/Modr	4.Obsolete	7.
2.Typical	5.	8.
3.Old Type	6.	9.None

Rooms

Bedrooms

Full Baths

Half Baths

Addn Fixtures

Fireplaces

TRIO Software
A Division of Harris Computer Systems

Layout		
1.Typical	4.	7.
2.Inadeq	5.	8.
3.Horrid	6.	9.

Attic		
1.1/4 Fin	4.Full Fin	7.
2.1/2 Fin	5.Fl/Stair	8.
3.3/4 Fin	6.	9.None

Insulation		
1.Full	4.Minimal	7.
2.Heavy	5.Partial	8.
3.Capped	6.	9.None

Unfinished %

Grade & Factor		
1.E Grade	4.B Grade	7.
2.D Grade	5.A Grade	8.SC Grade
3.C Grade	6.AA Grade	9.Same

SQFT (Footprint)

Condition		
1.Poor	4.Avg	7.V G
2.Fair	5.Avg+	8.Exc
3.Avg-	6.Good	9.Same

Phys. % Good

Funct. % Good

Functional Code		
1.Incomp	4.	7.
2.O-Built	5.	8.Other
3.Damage	6.	9.None

Econ. % Good

Economic Code		
0.None	3.No Power	6.Bad Abut
1.Location	4.Generate	9.None
2.Encroach	5.SiteLimt	9.

Entrance Code **1 Interior Inspect**		
1.Interior	4.Vacant	7.
2.Refusal	5.Estimate	8.
3.Informed	6.	9.

Information Code **1 Owner**		
1.Owner	4.Agent	7.
2.Relative	5.Estimate	8.
3.Tenant	6.Other	9.

Date Inspected

Additions, Outbuildings & Improvements

Type	Year	Units	Grade	Cond	Phys.	Funct.	Sound Value
680	1970	920	2 100	1	0 %	100 %	
669 Industrial Man	2019	6120	3 100	4	0 %	100 %	
61 Canopy	2019	480	3 100	4	0 %	100 %	
1 One Story Frame	2019	480	2 100	4	0 %	100 %	
					%	%	
					%	%	
					%	%	
					%	%	
					%	%	
					%	%	

1.One Story Fram
2.Two Story Fram
3.Three Story Fr
4.1 & 1/2 Story
5.1 & 3/4 Story
6.2 & 1/2 Story
21.Open Frame Por
22.Encl Frame Por
23.Frame Garage
24.Frame Shed
25.Frame Bay Wind
26.1SFr Overhang
27.Unfin Basement
28.Unfinished Att
29.Finished Attic

Map Lot 007-033 Account 1694 Location 55 SALMON POOL LANE Card 1 Of 1 9/12/2023

CHASE, DAVID A
CHASE, BETTY J
23 MERRYMEETING DRIVE
PORTLAND ME 04103

B805P231

Property Data

Neighborhood **1 Whitefield**

Tree Growth Year **2022**

X Coordinate **0**

Y Coordinate **0**

Zone/Land Use **11 Residential**

Secondary Zone

Topography **2 Rolling**

1.Level	4.Below St	7.
2.Rolling	5.Low	8.
3.Above St	6.Swampy	9.

Utilities **4 Drilled Well** **6 Septic System**

1.OutHouse	4.Dr Well	7.Cesspool
2.PblcWtr	5.Dug Well	8.LakeDraw
3.PblcSewr	6.Septic	9.None

Street **3 Gravel**

1.Paved	4.Proposed	7.
2.Semi Imp	5.Private	8.
3.Gravel	6.	9.None

0

0

Sale Data

Sale Date

Price

Sale Type

1.Land	4.Mfg unit	7.
2.L & B	5.Other	8.
3.Building	6.	9.

Financing

1.Convent	4.Seller	7.
2.FHA/VA	5.Private	8.
3.Assumed	6.Cash	9.Unknown

Validity

1.Valid	4.Split	7.Changes
2.Related	5.Partial	8.Other
3.Distress	6.Exempt	9.

Verified

1.Buyer	4.Agent	7.Family
2.Seller	5.Pub Rec	8.Other
3.Lender	6.MLS	9.

Assessment Record

Year	Land	Buildings	Exempt	Total
2011	50,725	121,777	0	172,502
2012	32,225	121,777	0	154,002
2013	57,450	121,777	0	179,227
2014	49,136	121,777	0	170,913
2015	49,158	121,777	0	170,935
2016	49,255	129,077	0	178,332
2017	51,705	129,077	0	180,782
2018	52,241	129,077	0	181,318
2019	52,322	129,077	0	181,399
2020	51,956	129,077	0	181,033
2021	52,005	129,077	0	181,082
2022	51,215	129,630	0	180,845
2023	50,797	129,630	0	180,427
2024	51,568	129,630	0	181,198

Land Data

Front Foot	Type	Effective Frontage	Effective Depth	Influence Factor	Influence Code
11.Base 100fft				%	
12.Delta Triangle				%	
13.Nabla Triangle				%	
14.Sec 101to200ff				%	
15.FF 201+Over				%	
				%	
				%	
Square Foot		**Square Feet**			
16.Regular Lot				%	
17.Secondary Lot				%	
18.Excess land				%	
19.Condominium				%	
20.Miscellaneous				%	
				%	
				%	
Fract. Acre		**Acreage/Sites**			
21.Commercial Sit	22	0.50	100	%	0
22.Base Lot	28	4.00	100	%	0
23.A	47	1.00	100	%	0
Acres	45	1.00	100	%	0
24.B	37	8.50	100	%	0
25.Lakefront Site	38	19.50	100	%	0
26.D	39	1.50	100	%	0
27.Secondary Lot					
28.Rear Land up t					
29.Rear Land 5-20					

Total Acreage 34.00

Influence Codes

1.Un-Buildable
2.Excess Frtg
3.Topography
4.Size/Shape
5.Access
6.Deed Restricti
7.OPEN SPACE
8.Code Restricti
9.Fract Share

Acres

30.Rear Land 20-5
31.Rear Land 50+
32.Tillable/Pastu
33.Frm/OpnBlue/Cr
34.Farm/Open Spac
35.Farm/Open Spac
36.Farm/Open Spac
37.Treegrowth SW
38.Treegrowth MW
39.Treegrowth HW
40.Wasteland/RP
41.G
42.Mobile Home Si
43.PublicWtr/Sept
44.PrivateWtr/Sep
45.Lot improvemen
46.Miscellaneous

Inspection Witnessed By:

X Date

No./Date	Description	Date Insp.

Notes:

'23 TG REFILE UPDATE
12/29/20 REV NAH ADD WD AND OP

Whitefield

Whitefield

Map Lot 007-033 | Account 1694 | Location 55 SALMON POOL LANE | Card 1 Of 1 | 9/12/2023

Building Style	**4 Cape Cod**	
0.	4.Cape	8.Log
1.Conv.	5.Garrison	9.Other
2.Ranch	6.Split	10.Farnhou
3.R Ranch	7.Contemp	11.Mfg Dbl
Dwelling Units	**1**	
Other Units	**0**	
Stories	**4 One & 1/2 Story**	
1.1	4.1.5	7.
2.2	5.1.75	8.
3.3	6.2.5	9.
Exterior Walls	**1 Wood Siding**	
0.	4.Asbestos	8.Concrete
1.Wood	5.Stucco	9.Other
2.Vin/Al	6.Brick	10.Wd Shgl
3.Compos.	7.Stone	11.Cement
Roof Surface	**2 Sheet Metal**	
1.Asphalt	4.Wood Sh	7.
2.Metal	5.Other	8.
3.Composit	6.	9.
SF Masonry Trim	**0**	
OPEN-3-CUSTOM	**0**	
OPEN-4-CUSTOM	**0**	
Year Built	**2007**	
Year Remodeled	**0**	
Foundation	**1 Concrete**	
1.Concrete	4.Wood	7.
2.C Block	5.Slab	8.
3.Br/Stone	6.Piers	9.
Basement	**4 Full Basement**	
1.1/4 Bmt	4.Full Bmt	7.
2.1/2 Bmt	5.None	8.
3.3/4 Bmt	6.	9.None
Bsmt Gar # Cars	**0**	
Wet Basement	**1 Dry Basement**	
1.Dry	4.	7.
2.Damp	5.	8.
3.Wet	6.	9.

SF Bsmt Living	**0**	
Fin Bsmt Grade	**0 0**	
BASEMENT FLOOR	**0**	
Heat Type	**100% 5 Forced Warm Air**	
0.	4.Steam	8.Fl/Wall
1.HWBB	5.FWA	9.No Heat
2.HWCI	6.GravWA	10.Rad/BB
3.H Pump	7.Electric	11.Monitor
Cool Type	**0% 9 None**	
1.Refrig	4.W&C Air	7.
2.Evapor	5.Radheat	8.
3.H Pump	6.	9.None
Kitchen Style	**1 New/Remodeled**	
1.New/Remo	4.Obsolete	7.
2.Typical	5.	8.
3.Old Type	6.	9.None
Bath(s) Style	**1 New/modern**	
1.New/Modr	4.Obsolete	7.
2.Typical	5.	8.
3.Old Type	6.	9.None
# Rooms	**0**	
# Bedrooms	**0**	
# Full Baths	**1**	
# Half Baths	**0**	
# Addn Fixtures	**1**	
# Fireplaces	**0**	

TRIO Software
A Division of Harris Computer Systems

Layout	**1 Typical**	
1.Typical	4.	7.
2.Inadeq	5.	8.
3.Horrid	6.	9.
Attic	**9 None**	
1.1/4 Fin	4.Full Fin	7.
2.1/2 Fin	5.Fl/Stair	8.
3.3/4 Fin	6.	9.None
Insulation	**1 Full**	
1.Full	4.Minimal	7.
2.Heavy	5.Partial	8.
3.Capped	6.	9.None
Unfinished %	**11%**	
Grade & Factor	**3 Average 100%**	
1.E Grade	4.B Grade	7.
2.D Grade	5.A Grade	8.SC Grade
3.C Grade	6.AA Grade	9.Same
SQFT (Footprint)	**952**	
Condition	**4 Average**	
1.Poor	4.Avg	7.V G
2.Fair	5.Avg+	8.Exc
3.Avg-	6.Good	9.Same
Phys. % Good	**0%**	
Funct. % Good	**95%**	
Functional Code	**9 None**	
1.Incomp	4.	7.
2.O-Built	5.	8.Other
3.Damage	6.	9.None
Econ. % Good	**100%**	
Economic Code	**None**	
0.None	3.No Power	6.Bad Abut
1.Location	4.Generate	9.None
2.Encroach	5.SiteLimt	9.
Entrance Code	**0**	
1.Interior	4.Vacant	7.
2.Refusal	5.Estimate	8.
3.Informed	6.	9.
Information Code	**0**	
1.Owner	4.Agent	7.
2.Relative	5.Estimate	8.
3.Tenant	6.Other	9.

Date Inspected

Additions, Outbuildings & Improvements

Type	Year	Units	Grade	Cond	Phys.	Funct.	Sound Value
67 Barn	2001	864	3 100	4	0 %	100 %	
409 Concrete Pad	2001	864	3 100	4	0 %	100 %	
22 Encl Frame Porch	2007	144	3 100	4	0 %	100 %	
68 Wood Deck	2007	262	3 100	4	0 %	100 %	
21 Open Frame	2016	50	1 100	4	0 %	100 %	
68 Wood Deck	2016	80	3 100	4	0 %	100 %	
					%	%	
					%	%	
					%	%	
					%	%	

1.One Story Fram
2.Two Story Fram
3.Three Story Fr
4.1 & 1/2 Story
5.1 & 3/4 Story
6.2 & 1/2 Story
21.Open Frame Por
22.Encl Frame Por
23.Frame Garage
24.Frame Shed
25.Frame Bay Wind
26.1SFr Overhang
27.Unfin Basement
28.Unfinished Att
29.Finished Attic

Map Lot 007-045 Account 1121 Location 845 EAST RIVER ROAD Card 1 Of 1 9/12/2023

CHASE, FAYE P
845 EAST RIVER ROAD
WHITEFIELD ME 04353

B2522P144

Property Data

Neighborhood **99 Whitefield**

Tree Growth Year **0**

X Coordinate **0**

Y Coordinate **0**

Zone/Land Use **11 Residential**

Secondary Zone

Topography **2 Rolling**

1.Level	4.Below St	7.
2.Rolling	5.Low	8.
3.Above St	6.Swampy	9.

Utilities **4 Drilled Well** **6 Septic System**

1.OutHouse	4.Dr Well	7.Cesspool
2.PblcWtr	5.Dug Well	8.LakeDraw
3.PblcSewr	6.Septic	9.None

Street **1 Paved**

1.Paved	4.Proposed	7.
2.Semi Imp	5.Private	8.
3.Gravel	6.	9.None

0

0

Sale Data

Sale Date

Price

Sale Type

1.Land	4.Mfg unit	7.
2.L & B	5.Other	8.
3.Building	6.	9.

Financing

1.Convent	4.Seller	7.
2.FHA/VA	5.Private	8.
3.Assumed	6.Cash	9.Unknown

Validity

1.Valid	4.Split	7.Changes
2.Related	5.Partial	8.Other
3.Distress	6.Exempt	9.

Verified

1.Buyer	4.Agent	7.Family
2.Seller	5.Pub Rec	8.Other
3.Lender	6.MLS	9.

Assessment Record

Year	Land	Buildings	Exempt	Total
2011	30,320	100,501	16,000	114,821
2012	11,820	100,501	16,000	96,321
2013	34,200	100,501	16,000	118,701
2014	34,200	100,501	16,000	118,701
2015	34,200	100,501	16,000	118,701
2016	34,200	100,501	16,000	118,701
2017	34,200	100,501	21,000	113,701
2018	34,200	100,501	26,000	108,701
2019	34,200	100,501	26,000	108,701
2020	34,200	100,501	26,000	108,701
2021	34,200	100,501	31,000	103,701
2022	34,200	102,768	30,380	106,588
2023	34,200	102,768	28,520	108,448
2024	34,200	102,768	23,560	113,408

Land Data

Front Foot	Type	Effective Frontage	Effective Depth	Influence Factor	Influence Code
11.Base 100fft				%	
12.Delta Triangle				%	
13.Nabla Triangle				%	
14.Sec 101to200ff				%	
15.FF 201+Over				%	
				%	
				%	
Square Foot		**Square Feet**			
16.Regular Lot				%	
17.Secondary Lot				%	
18.Excess land				%	
19.Condominium				%	
20.Miscellaneous				%	
				%	
				%	
Fract. Acre		**Acreage/Sites**			
21.Commercial Sit	22	1.50	100	%	0
22.Base Lot	28	2.80	100	%	0
23.A	45	1.00	100	%	0
Acres				%	
24.B				%	
25.Lakefront Site				%	
26.D				%	
27.Secondary Lot				%	
28.Rear Land up t					
29.Rear Land 5-20					

Total Acreage 4.30

Influence Codes

1.Un-Buildable
2.Excess Frtg
3.Topography
4.Size/Shape
5.Access
6.Deed Restricti
7.OPEN SPACE
8.Code Restricti
9.Fract Share

Acres

30.Rear Land 20-5
31.Rear Land 50+
32.Tillable/Pastu
33.Frm/OpnBlue/Cr
34.Farm/Open Spac
35.Farm/Open Spac
36.Farm/Open Spac
37.Treegrowth SW
38.Treegrowth MW
39.Treegrowth HW
40.Wasteland/RP
41.G
42.Mobile Home Si
43.PublicWtr/Sept
44.PrivateWtr/Sep
45.Lot improvemen
46.Miscellaneous

Inspection Witnessed By:

X Date

No./Date	Description	Date Insp.

Notes:

12/29/20 REV W/MRS AT DOOR, ADD FBA, ADJ COND GAR AND WD.

Whitefield

Whitefield

Map Lot 007-045 | Account 1121 | Location 845 EAST RIVER ROAD | Card 1 Of 1 | 9/12/2023

Building Style	**3 Raised Ranch**	
0.	4.Cape	8.Log
1.Conv.	5.Garrison	9.Other
2.Ranch	6.Split	10.Farnhou
3.R Ranch	7.Contemp	11.Mfg Dbl
Dwelling Units	**1**	
Other Units	**0**	
Stories	**1 One Story**	
1.1	4.1.5	7.
2.2	5.1.75	8.
3.3	6.2.5	9.
Exterior Walls	**2 Vinyl/Aluminum**	
0.	4.Asbestos	8.Concrete
1.Wood	5.Stucco	9.Other
2.Vin/Al	6.Brick	10.Wd Shgl
3.Compos.	7.Stone	11.Cement
Roof Surface	**1 Asphalt Shingles**	
1.Asphalt	4.Wood Sh	7.
2.Metal	5.Other	8.
3.Composit	6.	9.
SF Masonry Trim	**0**	
OPEN-3-CUSTOM	**0**	
OPEN-4-CUSTOM	**0**	
Year Built	**1974**	
Year Remodeled	**2002**	
Foundation	**1 Concrete**	
1.Concrete	4.Wood	7.
2.C Block	5.Slab	8.
3.Br/Stone	6.Piers	9.
Basement	**4 Full Basement**	
1.1/4 Bmt	4.Full Bmt	7.
2.1/2 Bmt	5.None	8.
3.3/4 Bmt	6.	9.None
Bsmt Gar # Cars	**1**	
Wet Basement	**1 Dry Basement**	
1.Dry	4.	7.
2.Damp	5.	8.
3.Wet	6.	9.

SF Bsmt Living	**800**	
Fin Bsmt Grade	**2 100**	
BASEMENT FLOOR	**0**	
Heat Type	**100%**	**1 Hot Water BB**
0.	4.Steam	8.Fl/Wall
1.HWBB	5.FWA	9.No Heat
2.HWCI	6.GravWA	10.Rad/BB
3.H Pump	7.Electric	11.Monitor
Cool Type	**0%**	**9 None**
1.Refrig	4.W&C Air	7.
2.Evapor	5.Radheat	8.
3.H Pump	6.	9.None
Kitchen Style	**1 New/Remodeled**	
1.New/Remo	4.Obsolete	7.
2.Typical	5.	8.
3.Old Type	6.	9.None
Bath(s) Style	**1 New/modern**	
1.New/Modr	4.Obsolete	7.
2.Typical	5.	8.
3.Old Type	6.	9.None
# Rooms	**5**	
# Bedrooms	**3**	
# Full Baths	**1**	
# Half Baths	**0**	
# Addn Fixtures	**2**	
# Fireplaces	**1**	

TRIO Software
A Division of Harris Computer Systems

Layout	**1 Typical**	
1.Typical	4.	7.
2.Inadeq	5.	8.
3.Horrid	6.	9.
Attic	**9 None**	
1.1/4 Fin	4.Full Fin	7.
2.1/2 Fin	5.Fl/Stair	8.
3.3/4 Fin	6.	9.None
Insulation	**1 Full**	
1.Full	4.Minimal	7.
2.Heavy	5.Partial	8.
3.Capped	6.	9.None
Unfinished %	**0%**	
Grade & Factor	**3 Average 100%**	
1.E Grade	4.B Grade	7.
2.D Grade	5.A Grade	8.SC Grade
3.C Grade	6.AA Grade	9.Same
SQFT (Footprint)	**1008**	
Condition	**6 Good**	
1.Poor	4.Avg	7.V G
2.Fair	5.Avg+	8.Exc
3.Avg-	6.Good	9.Same
Phys. % Good	**0%**	
Funct. % Good	**100%**	
Functional Code	**9 None**	
1.Incomp	4.	7.
2.O-Built	5.	8.Other
3.Damage	6.	9.None
Econ. % Good	**100%**	
Economic Code	**None**	
0.None	3.No Power	6.Bad Abut
1.Location	4.Generate	9.None
2.Encroach	5.SiteLimt	9.
Entrance Code	**1 Interior Inspect**	
1.Interior	4.Vacant	7.
2.Refusal	5.Estimate	8.
3.Informed	6.	9.
Information Code	**1 Owner**	
1.Owner	4.Agent	7.
2.Relative	5.Estimate	8.
3.Tenant	6.Other	9.

Date Inspected

Additions, Outbuildings & Improvements

Type	Year	Units	Grade	Cond	Phys.	Funct.	Sound Value
68 Wood Deck	1990	384	3 100	4	0 %	100 %	
23 Frame Garage	1999	576	3 100	4	0 %	100 %	
409 Concrete Pad	1999	576	3 100	4	0 %	100 %	
					%	%	
					%	%	
					%	%	
					%	%	
					%	%	
					%	%	
					%	%	

1.One Story Fram
2.Two Story Fram
3.Three Story Fr
4.1 & 1/2 Story
5.1 & 3/4 Story
6.2 & 1/2 Story
21.Open Frame Por
22.Encl Frame Por
23.Frame Garage
24.Frame Shed
25.Frame Bay Wind
26.1SFr Overhang
27.Unfin Basement
28.Unfinished Att
29.Finished Attic

Map Lot 007-046 Account 1402 Location EAST RIVER ROAD Card 1 Of 1 9/12/2023

CHASE, FAYE P
845 EAST RIVER ROAD
WHITEFIELD ME 04353

B2522P144

Property Data

Neighborhood **1 Whitefield**

Tree Growth Year **0**

X Coordinate **0**

Y Coordinate **0**

Zone/Land Use **11 Residential**

Secondary Zone

Topography **2 Rolling** **9**

1.Level	4.Below St	7.
2.Rolling	5.Low	8.
3.Above St	6.Swampy	9.

Utilities **9 None** **9 None**

1.OutHouse	4.Dr Well	7.Cesspool
2.PblcWtr	5.Dug Well	8.LakeDraw
3.PblcSewr	6.Septic	9.None

Street **1 Paved**

1.Paved	4.Proposed	7.
2.Semi Imp	5.Private	8.
3.Gravel	6.	9.None

0

0

Sale Data

Sale Date

Price

Sale Type

1.Land	4.Mfg unit	7.
2.L & B	5.Other	8.
3.Building	6.	9.

Financing

1.Convent	4.Seller	7.
2.FHA/VA	5.Private	8.
3.Assumed	6.Cash	9.Unknown

Validity

1.Valid	4.Split	7.Changes
2.Related	5.Partial	8.Other
3.Distress	6.Exempt	9.

Verified

1.Buyer	4.Agent	7.Family
2.Seller	5.Pub Rec	8.Other
3.Lender	6.MLS	9.

Assessment Record

Year	Land	Buildings	Exempt	Total
2011	7,275	0	0	7,275
2012	7,275	0	0	7,275
2013	10,250	0	0	10,250
2014	10,250	0	0	10,250
2015	10,250	0	0	10,250
2016	10,250	0	0	10,250
2017	10,250	0	0	10,250
2018	10,250	0	0	10,250
2019	10,250	0	0	10,250
2020	10,250	0	0	10,250
2021	10,250	0	0	10,250
2022	10,250	0	0	10,250
2023	10,250	0	0	10,250
2024	10,250	0	0	10,250

Land Data

Front Foot	Type	Effective Frontage	Effective Depth	Influence Factor	Influence Code
11.Base 100fft				%	
12.Delta Triangle				%	
13.Nabla Triangle				%	
14.Sec 101to200ff				%	
15.FF 201+Over				%	
				%	
				%	
Square Foot		**Square Feet**			
16.Regular Lot				%	
17.Secondary Lot				%	
18.Excess land				%	
19.Condominium				%	
20.Miscellaneous				%	
				%	
				%	
Fract. Acre		**Acreage/Sites**			
21.Commercial Sit	28	3.50		100 %	0
22.Base Lot	47	1.00		100 %	0
23.A				%	
Acres				%	
24.B				%	
25.Lakefront Site				%	
26.D				%	
27.Secondary Lot				%	
28.Rear Land up t				%	
29.Rear Land 5-20				%	

Total Acreage 3.50

Influence Codes

1.Un-Buildable
2.Excess Frtg
3.Topography
4.Size/Shape
5.Access
6.Deed Restricti
7.OPEN SPACE
8.Code Restricti
9.Fract Share
Acres
30.Rear Land 20-5
31.Rear Land 50+
32.Tillable/Pastu
33.Frm/OpnBlue/Cr
34.Farm/Open Spac
35.Farm/Open Spac
36.Farm/Open Spac
37.Treegrowth SW
38.Treegrowth MW
39.Treegrowth HW
40.Wasteland/RP
41.G
42.Mobile Home Si
43.PublicWtr/Sept
44.PrivateWtr/Sep
45.Lot improvemen
46.Miscellaneous

Inspection Witnessed By:

X Date

No./Date	Description	Date Insp.

Notes:

Whitefield

Whitefield

Map Lot 007-046 | Account 1402 | Location EAST RIVER ROAD | Card 1 Of 1 | 9/12/2023

Building Style **0**		
0.	4.Cape	8.Log
1.Conv.	5.Garrison	9.Other
2.Ranch	6.Split	10.Farnhou
3.R Ranch	7.Contemp	11.Mfg Dbl
Dwelling Units **0**		
Other Units **0**		
Stories **0**		
1.1	4.1.5	7.
2.2	5.1.75	8.
3.3	6.2.5	9.
Exterior Walls **0**		
0.	4.Asbestos	8.Concrete
1.Wood	5.Stucco	9.Other
2.Vin/Al	6.Brick	10.Wd Shgl
3.Compos.	7.Stone	11.Cement
Roof Surface **0**		
1.Asphalt	4.Wood Sh	7.
2.Metal	5.Other	8.
3.Composit	6.	9.
SF Masonry Trim **0**		
OPEN-3-CUSTOM **0**		
OPEN-4-CUSTOM **0**		
Year Built **0**		
Year Remodeled **0**		
Foundation **0**		
1.Concrete	4.Wood	7.
2.C Block	5.Slab	8.
3.Br/Stone	6.Piers	9.
Basement **0**		
1.1/4 Bmt	4.Full Bmt	7.
2.1/2 Bmt	5.None	8.
3.3/4 Bmt	6.	9.None
Bsmt Gar # Cars **0**		
Wet Basement **0**		
1.Dry	4.	7.
2.Damp	5.	8.
3.Wet	6.	9.

SF Bsmt Living **0**		
Fin Bsmt Grade **0 0**		
BASEMENT FLOOR **0**		
Heat Type **100%** **0**		
0.	4.Steam	8.Fl/Wall
1.HWBB	5.FWA	9.No Heat
2.HWCI	6.GravWA	10.Rad/BB
3.H Pump	7.Electric	11.Monitor
Cool Type **0%** **9 None**		
1.Refrig	4.W&C Air	7.
2.Evapor	5.Radheat	8.
3.H Pump	6.	9.None
Kitchen Style **0**		
1.New/Remo	4.Obsolete	7.
2.Typical	5.	8.
3.Old Type	6.	9.None
Bath(s) Style **0**		
1.New/Modr	4.Obsolete	7.
2.Typical	5.	8.
3.Old Type	6.	9.None
# Rooms **0**		
# Bedrooms **0**		
# Full Baths **0**		
# Half Baths **0**		
# Addn Fixtures **0**		
# Fireplaces **0**		

TRIO Software
A Division of Harris Computer Systems

Layout **0**		
1.Typical	4.	7.
2.Inadeq	5.	8.
3.Horrid	6.	9.
Attic **0**		
1.1/4 Fin	4.Full Fin	7.
2.1/2 Fin	5.Fl/Stair	8.
3.3/4 Fin	6.	9.None
Insulation **0**		
1.Full	4.Minimal	7.
2.Heavy	5.Partial	8.
3.Capped	6.	9.None
Unfinished % **0%**		
Grade & Factor **0 0%**		
1.E Grade	4.B Grade	7.
2.D Grade	5.A Grade	8.SC Grade
3.C Grade	6.AA Grade	9.Same
SQFT (Footprint) **0**		
Condition **0**		
1.Poor	4.Avg	7.V G
2.Fair	5.Avg+	8.Exc
3.Avg-	6.Good	9.Same
Phys. % Good **0%**		
Funct. % Good **100%**		
Functional Code **9 None**		
1.Incomp	4.	7.
2.O-Built	5.	8.Other
3.Damage	6.	9.None
Econ. % Good **100%**		
Economic Code **None**		
0.None	3.No Power	6.Bad Abut
1.Location	4.Generate	9.None
2.Encroach	5.SiteLimt	9.
Entrance Code **0**		
1.Interior	4.Vacant	7.
2.Refusal	5.Estimate	8.
3.Informed	6.	9.
Information Code **0**		
1.Owner	4.Agent	7.
2.Relative	5.Estimate	8.
3.Tenant	6.Other	9.

Date Inspected

Additions, Outbuildings & Improvements

Type	Year	Units	Grade	Cond	Phys.	Funct.	Sound Value
					%	%	
					%	%	
					%	%	
					%	%	
					%	%	
					%	%	
					%	%	
					%	%	
					%	%	
					%	%	

1.One Story Fram
2.Two Story Fram
3.Three Story Fr
4.1 & 1/2 Story
5.1 & 3/4 Story
6.2 & 1/2 Story
21.Open Frame Por
22.Encl Frame Por
23.Frame Garage
24.Frame Shed
25.Frame Bay Wind
26.1SFr Overhang
27.Unfin Basement
28.Unfinished Att
29.Finished Attic

Map Lot 004-030 | Account 1537 | Location 164 WISCASSET ROAD | Card 1 Of 1 | 9/12/2023

CHASE, JACOB C
175 WISCASSET ROAD
WHITEFIELD ME 04353

B5719P207

Previous Owner
CHASE, RICHARD R
175 WISCASSET ROAD

WHITEFIELD ME 04353
Sale Date: 5/11/2021

Inspection Witnessed By:

X Date

No./Date	Description	Date Insp.

Notes:

Whitefield

Property Data

Neighborhood **1 Whitefield**

Tree Growth Year **0**

X Coordinate **0**

Y Coordinate **0**

Zone/Land Use **11 Residential**

Secondary Zone

Topography **2 Rolling**

1.Level	4.Below St	7.
2.Rolling	5.Low	8.
3.Above St	6.Swampy	9.

Utilities **4 Drilled Well** **6 Septic System**

1.OutHouse	4.Dr Well	7.Cesspool
2.PblcWtr	5.Dug Well	8.LakeDraw
3.PblcSewr	6.Septic	9.None

Street **1 Paved**

1.Paved	4.Proposed	7.
2.Semi Imp	5.Private	8.
3.Gravel	6.	9.None

0

0

Sale Data

Sale Date **5/11/2021**

Price **3,407**

Sale Type **1 Land Only**

1.Land	4.Mfg unit	7.
2.L & B	5.Other	8.
3.Building	6.	9.

Financing **5 Private Finance**

1.Convent	4.Seller	7.
2.FHA/VA	5.Private	8.
3.Assumed	6.Cash	9.Unknown

Validity **2 Related Parties**

1.Valid	4.Split	7.Changes
2.Related	5.Partial	8.Other
3.Distress	6.Exempt	9.

Verified **5 Public Record**

1.Buyer	4.Agent	7.Family
2.Seller	5.Pub Rec	8.Other
3.Lender	6.MLS	9.

Assessment Record

Year	Land	Buildings	Exempt	Total
2011	37,725	31,529	0	69,254
2012	37,725	31,529	0	69,254
2013	42,650	31,529	0	74,179
2014	42,650	31,529	0	74,179
2015	42,650	31,529	0	74,179
2016	42,650	1,933	0	44,583
2017	42,650	1,933	0	44,583
2018	42,650	1,933	0	44,583
2019	42,650	1,933	0	44,583
2020	42,650	1,933	0	44,583
2021	42,650	1,933	0	44,583
2022	42,650	1,933	0	44,583
2023	42,650	1,933	0	44,583
2024	42,650	1,933	0	44,583

Land Data

Front Foot

11.Base 100fft
12.Delta Triangle
13.Nabla Triangle
14.Sec 101to200ff
15.FF 201+Over

Square Foot

16.Regular Lot
17.Secondary Lot
18.Excess land
19.Condominium
20.Miscellaneous

Fract. Acre

21.Commercial Sit
22.Base Lot
23.A

Acres

24.B
25.Lakefront Site
26.D
27.Secondary Lot
28.Rear Land up t
29.Rear Land 5-20

Type	Effective Frontage	Effective Depth	Influence Factor	Influence Code
			%	
			%	
			%	
			%	
			%	
			%	
			%	
	Square Feet			
			%	
			%	
			%	
			%	
			%	
			%	
			%	
	Acreage/Sites			
22	1.50	100	%	0
28	3.50	100	%	0
47	1.00	100	%	0
45	1.00	100	%	0
29	3.00	100	%	0
			%	
			%	

Total Acreage 8.00

Influence Codes

1.Un-Buildable
2.Excess Frtg
3.Topography
4.Size/Shape
5.Access
6.Deed Restricti
7.OPEN SPACE
8.Code Restricti
9.Fract Share

Acres

30.Rear Land 20-5
31.Rear Land 50+
32.Tillable/Pastu
33.Frm/OpnBlue/Cr
34.Farm/Open Spac
35.Farm/Open Spac
36.Farm/Open Spac
37.Treegrowth SW
38.Treegrowth MW
39.Treegrowth HW
40.Wasteland/RP
41.G
42.Mobile Home Si
43.PublicWtr/Sept
44.PrivateWtr/Sep
45.Lot improvemen
46.Miscellaneous

Whitefield

Map Lot 004-030 | Account 1537 | Location 164 WISCASSET ROAD | Card 1 Of 1 | 9/12/2023

Building Style **10 Farmhouse**		
0.	4.Cape	8.Log
1.Conv.	5.Garrison	9.Other
2.Ranch	6.Split	10.Farnhou
3.R Ranch	7.Contemp	11.Mfg Dbl
Dwelling Units **1**		
Other Units **0**		
Stories **1 One Story**		
1.1	4.1.5	7.
2.2	5.1.75	8.
3.3	6.2.5	9.
Exterior Walls **10 Wood Shingle**		
0.	4.Asbestos	8.Concrete
1.Wood	5.Stucco	9.Other
2.Vin/Al	6.Brick	10.Wd Shgl
3.Compos.	7.Stone	11.Cement
Roof Surface **1 Asphalt Shingles**		
1.Asphalt	4.Wood Sh	7.
2.Metal	5.Other	8.
3.Composit	6.	9.
SF Masonry Trim **0**		
OPEN-3-CUSTOM **0**		
OPEN-4-CUSTOM **0**		
Year Built **1900**		
Year Remodeled **0**		
Foundation **1 Concrete**		
1.Concrete	4.Wood	7.
2.C Block	5.Slab	8.
3.Br/Stone	6.Piers	9.
Basement **4 Full Basement**		
1.1/4 Bmt	4.Full Bmt	7.
2.1/2 Bmt	5.None	8.
3.3/4 Bmt	6.	9.None
Bsmt Gar # Cars **0**		
Wet Basement **3 Wet Basement**		
1.Dry	4.	7.
2.Damp	5.	8.
3.Wet	6.	9.

SF Bsmt Living **0**		
Fin Bsmt Grade **0 0**		
BASEMENT FLOOR **2**		
Heat Type **100% 5 Forced Warm Air**		
0.	4.Steam	8.Fl/Wall
1.HWBB	5.FWA	9.No Heat
2.HWCI	6.GravWA	10.Rad/BB
3.H Pump	7.Electric	11.Monitor
Cool Type **0% 9 None**		
1.Refrig	4.W&C Air	7.
2.Evapor	5.Radheat	8.
3.H Pump	6.	9.None
Kitchen Style **4 Obsolete**		
1.New/Remo	4.Obsolete	7.
2.Typical	5.	8.
3.Old Type	6.	9.None
Bath(s) Style **4 Obsolete**		
1.New/Modr	4.Obsolete	7.
2.Typical	5.	8.
3.Old Type	6.	9.None
# Rooms **4**		
# Bedrooms **2**		
# Full Baths **1**		
# Half Baths **0**		
# Addn Fixtures **0**		
# Fireplaces **0**		

TRIO Software
A Division of Harris Computer Systems

Layout **1 Typical**		
1.Typical	4.	7.
2.Inadeq	5.	8.
3.Horrid	6.	9.
Attic **5 Floor & Stairs**		
1.1/4 Fin	4.Full Fin	7.
2.1/2 Fin	5.Fl/Stair	8.
3.3/4 Fin	6.	9.None
Insulation **4 Minimal**		
1.Full	4.Minimal	7.
2.Heavy	5.Partial	8.
3.Capped	6.	9.None
Unfinished % **0%**		
Grade & Factor **2 Fair 100%**		
1.E Grade	4.B Grade	7.
2.D Grade	5.A Grade	8.SC Grade
3.C Grade	6.AA Grade	9.Same
SQFT (Footprint) **624**		
Condition **1 Poor**		
1.Poor	4.Avg	7.V G
2.Fair	5.Avg+	8.Exc
3.Avg-	6.Good	9.Same
Phys. % Good **0%**		
Funct. % Good **25%**		
Functional Code **5**		
1.Incomp	4.	7.
2.O-Built	5.	8.Other
3.Damage	6.	9.None
Econ. % Good **100%**		
Economic Code **None**		
0.None	3.No Power	6.Bad Abut
1.Location	4.Generate	9.None
2.Encroach	5.SiteLimt	9.
Entrance Code **1 Interior Inspect**		
1.Interior	4.Vacant	7.
2.Refusal	5.Estimate	8.
3.Informed	6.	9.
Information Code **1 Owner**		
1.Owner	4.Agent	7.
2.Relative	5.Estimate	8.
3.Tenant	6.Other	9.

Date Inspected

Additions, Outbuildings & Improvements

Type	Year	Units	Grade	Cond	Phys.	Funct.	Sound Value
22 Encl Frame Porch	1900	50	2 100	1	0 %	50 %	
23 Frame Garage	1950	312	2 100	2	0 %	75 %	
409 Concrete Pad	1950	312	3 100	2	0 %	100 %	
					%	%	
					%	%	
					%	%	
					%	%	
					%	%	
					%	%	
					%	%	

1.One Story Fram
2.Two Story Fram
3.Three Story Fr
4.1 & 1/2 Story
5.1 & 3/4 Story
6.2 & 1/2 Story
21.Open Frame Por
22.Encl Frame Por
23.Frame Garage
24.Frame Shed
25.Frame Bay Wind
26.1SFr Overhang
27.Unfin Basement
28.Unfinished Att
29.Finished Attic

Map Lot 026-015-A | Account 930 | Location 11 PIPER ROAD | Card 1 Of 1 | 9/12/2023

CHASE, MATTHEW J
PO BOX 181
WHITEFIELD ME 04353

B2354P318

Property Data

Neighborhood **1 Whitefield**

Tree Growth Year **0**

X Coordinate **0**

Y Coordinate **0**

Zone/Land Use **11 Residential**

Secondary Zone

Topography **2 Rolling**

1.Level	4.Below St	7.
2.Rolling	5.Low	8.
3.Above St	6.Swampy	9.

Utilities **4 Drilled Well** **6 Septic System**

1.OutHouse	4.Dr Well	7.Cesspool
2.PblcWtr	5.Dug Well	8.LakeDraw
3.PblcSewr	6.Septic	9.None

Street **1 Paved**

1.Paved	4.Proposed	7.
2.Semi Imp	5.Private	8.
3.Gravel	6.	9.None

0

0

Sale Data

Sale Date

Price

Sale Type

1.Land	4.Mfg unit	7.
2.L & B	5.Other	8.
3.Building	6.	9.

Financing

1.Convent	4.Seller	7.
2.FHA/VA	5.Private	8.
3.Assumed	6.Cash	9.Unknown

Validity

1.Valid	4.Split	7.Changes
2.Related	5.Partial	8.Other
3.Distress	6.Exempt	9.

Verified

1.Buyer	4.Agent	7.Family
2.Seller	5.Pub Rec	8.Other
3.Lender	6.MLS	9.

Assessment Record

Year	Land	Buildings	Exempt	Total
2011	29,150	98,161	10,000	117,311
2012	29,150	98,161	10,000	117,311
2013	31,500	98,161	10,000	119,661
2014	31,500	98,161	10,000	119,661
2015	31,500	98,161	10,000	119,661
2016	31,500	98,161	10,000	119,661
2017	31,500	98,161	15,000	114,661
2018	31,500	99,779	20,000	111,279
2019	31,500	99,779	20,000	111,279
2020	31,500	99,779	20,000	111,279
2021	31,500	99,779	25,000	106,279
2022	31,500	110,558	24,500	117,558
2023	31,500	110,558	23,000	119,058
2024	31,500	110,558	19,000	123,058

Land Data

Front Foot	Type	Effective Frontage	Effective Depth	Influence Factor	Influence Code
11.Base 100fft				%	
12.Delta Triangle				%	
13.Nabla Triangle				%	
14.Sec 101to200ff				%	
15.FF 201+Over				%	
				%	
				%	
Square Foot		**Square Feet**			
16.Regular Lot				%	
17.Secondary Lot				%	
18.Excess land				%	
19.Condominium				%	
20.Miscellaneous				%	
				%	
				%	
Fract. Acre		**Acreage/Sites**			
21.Commercial Sit	22	1.50	100	%	0
22.Base Lot	28	1.00	100	%	0
23.A	45	1.00	100	%	0
Acres				%	
24.B				%	
25.Lakefront Site				%	
26.D				%	
27.Secondary Lot				%	
28.Rear Land up t					
29.Rear Land 5-20		**Total Acreage**		2.50	

Influence Codes

1.Un-Buildable
2.Excess Frtg
3.Topography
4.Size/Shape
5.Access
6.Deed Restricti
7.OPEN SPACE
8.Code Restricti
9.Fract Share
Acres
30.Rear Land 20-5
31.Rear Land 50+
32.Tillable/Pastu
33.Frm/OpnBlue/Cr
34.Farm/Open Spac
35.Farm/Open Spac
36.Farm/Open Spac
37.Treegrowth SW
38.Treegrowth MW
39.Treegrowth HW
40.Wasteland/RP
41.G
42.Mobile Home Si
43.PublicWtr/Sept
44.PrivateWtr/Sep
45.Lot improvemen
46.Miscellaneous

Inspection Witnessed By:

X Date

No./Date	Description	Date Insp.

Notes:

5/6/21 NAH ADD GAMBREL GAR, ADJ HOUSE ROOF.
4/18/20 NAH NO GAR.
8/30/17- REV NAH ADD 2nd BATH

Whitefield

Whitefield

Map Lot 026-015-A | Account 930 | Location 11 PIPER ROAD | Card 1 Of 1 | 9/12/2023

Building Style	**5 Garrison**	
0.	4.Cape	8.Log
1.Conv.	5.Garrison	9.Other
2.Ranch	6.Split	10.Farnhou
3.R Ranch	7.Contemp	11.Mfg Dbl
Dwelling Units	**1**	
Other Units	**0**	
Stories	**1 One Story**	
1.1	4.1.5	7.
2.2	5.1.75	8.
3.3	6.2.5	9.
Exterior Walls	**2 Vinyl/Aluminum**	
0.	4.Asbestos	8.Concrete
1.Wood	5.Stucco	9.Other
2.Vin/Al	6.Brick	10.Wd Shgl
3.Compos.	7.Stone	11.Cement
Roof Surface	**2 Sheet Metal**	
1.Asphalt	4.Wood Sh	7.
2.Metal	5.Other	8.
3.Composit	6.	9.
SF Masonry Trim	**0**	
OPEN-3-CUSTOM	**0**	
OPEN-4-CUSTOM	**0**	
Year Built	**1999**	
Year Remodeled	**1999**	
Foundation	**1 Concrete**	
1.Concrete	4.Wood	7.
2.C Block	5.Slab	8.
3.Br/Stone	6.Piers	9.
Basement	**4 Full Basement**	
1.1/4 Bmt	4.Full Bmt	7.
2.1/2 Bmt	5.None	8.
3.3/4 Bmt	6.	9.None
Bsmt Gar # Cars	**0**	
Wet Basement	**1 Dry Basement**	
1.Dry	4.	7.
2.Damp	5.	8.
3.Wet	6.	9.

SF Bsmt Living	**0**	
Fin Bsmt Grade	**0 0**	
BASEMENT FLOOR	**0**	
Heat Type	**100%**	**1 Hot Water BB**
0.	4.Steam	8.Fl/Wall
1.HWBB	5.FWA	9.No Heat
2.HWCI	6.GravWA	10.Rad/BB
3.H Pump	7.Electric	11.Monitor
Cool Type	**0%**	**9 None**
1.Refrig	4.W&C Air	7.
2.Evapor	5.Radheat	8.
3.H Pump	6.	9.None
Kitchen Style	**1 New/Remodeled**	
1.New/Remo	4.Obsolete	7.
2.Typical	5.	8.
3.Old Type	6.	9.None
Bath(s) Style	**1 New/modern**	
1.New/Modr	4.Obsolete	7.
2.Typical	5.	8.
3.Old Type	6.	9.None
# Rooms	**4**	
# Bedrooms	**2**	
# Full Baths	**2**	
# Half Baths	**0**	
# Addn Fixtures	**1**	
# Fireplaces	**0**	

TRIO Software
A Division of Harris Computer Systems

Layout	**1 Typical**	
1.Typical	4.	7.
2.Inadeq	5.	8.
3.Horrid	6.	9.
Attic	**9 None**	
1.1/4 Fin	4.Full Fin	7.
2.1/2 Fin	5.Fl/Stair	8.
3.3/4 Fin	6.	9.None
Insulation	**1 Full**	
1.Full	4.Minimal	7.
2.Heavy	5.Partial	8.
3.Capped	6.	9.None
Unfinished %	**0%**	
Grade & Factor	**3 Average 100%**	
1.E Grade	4.B Grade	7.
2.D Grade	5.A Grade	8.SC Grade
3.C Grade	6.AA Grade	9.Same
SQFT (Footprint)	**1040**	
Condition	**6 Good**	
1.Poor	4.Avg	7.V G
2.Fair	5.Avg+	8.Exc
3.Avg-	6.Good	9.Same
Phys. % Good	**0%**	
Funct. % Good	**100%**	
Functional Code	**9 None**	
1.Incomp	4.	7.
2.O-Built	5.	8.Other
3.Damage	6.	9.None
Econ. % Good	**100%**	
Economic Code	**None**	
0.None	3.No Power	6.Bad Abut
1.Location	4.Generate	9.None
2.Encroach	5.SiteLimt	9.
Entrance Code	**1 Interior Inspect**	
1.Interior	4.Vacant	7.
2.Refusal	5.Estimate	8.
3.Informed	6.	9.
Information Code	**1 Owner**	
1.Owner	4.Agent	7.
2.Relative	5.Estimate	8.
3.Tenant	6.Other	9.

Date Inspected

Additions, Outbuildings & Improvements

Type	Year	Units	Grade	Cond	Phys.	Funct.	Sound Value
68 Wood Deck	2000	128	3 100	4	0 %	100 %	
43 2S Frame Garage	2020	676	3 100	4	0 %	100 %	
409 Concrete Pad	2020	676	3 100	4	0 %	100 %	
					%	%	
					%	%	
					%	%	
					%	%	
					%	%	
					%	%	
					%	%	

1.One Story Fram
2.Two Story Fram
3.Three Story Fr
4.1 & 1/2 Story
5.1 & 3/4 Story
6.2 & 1/2 Story
21.Open Frame Por
22.Encl Frame Por
23.Frame Garage
24.Frame Shed
25.Frame Bay Wind
26.1SFr Overhang
27.Unfin Basement
28.Unfinished Att
29.Finished Attic

Map Lot 013-041 | Account 289 | Location GRAND ARMY ROAD | Card 1 Of 1 | 9/12/2023

CHASE, PETER E
1204 W GAMBRELL STREET
FORT WORTH TX 76115

B5317P229

Previous Owner
CHASE LYDIA I. (ESTATE)
C/O- PETER E. CHASE (P.R.)
1204 W. GAMBRELL STREET
FORT WORTH TX 76115
Sale Date: 10/22/2018

Previous Owner
CHASE PETER E.
1204 W. GAMBREL STREET

FORT WORTH TX 76115
Sale Date: 9/27/2004

Inspection Witnessed By:

X Date

No./Date	Description	Date Insp.

Notes:

Whitefield

Property Data

Neighborhood	**1 Whitefield**		
Tree Growth Year	**0**		
X Coordinate		**0**	
Y Coordinate		**0**	
Zone/Land Use	**11 Residential**		
Secondary Zone			
Topography	**2 Rolling**		
	1.Level	4.Below St	7.
	2.Rolling	5.Low	8.
	3.Above St	6.Swampy	9.
Utilities	**9 None**	**9 None**	
	1.OutHouse	4.Dr Well	7.Cesspool
	2.PblcWtr	5.Dug Well	8.LakeDraw
	3.PblcSewr	6.Septic	9.None
Street	**1 Paved**		
	1.Paved	4.Proposed	7.
	2.Semi Imp	5.Private	8.
	3.Gravel	6.	9.None
			0
			0

Sale Data

Sale Date			**10/22/2018**
Price			
Sale Type	**1 Land Only**		
	1.Land	4.Mfg unit	7.
	2.L & B	5.Other	8.
	3.Building	6.	9.
Financing	**9 Unknown**		
	1.Convent	4.Seller	7.
	2.FHA/VA	5.Private	8.
	3.Assumed	6.Cash	9.Unknown
Validity	**2 Related Parties**		
	1.Valid	4.Split	7.Changes
	2.Related	5.Partial	8.Other
	3.Distress	6.Exempt	9.
Verified	**5 Public Record**		
	1.Buyer	4.Agent	7.Family
	2.Seller	5.Pub Rec	8.Other
	3.Lender	6.MLS	9.

Assessment Record

Year	Land	Buildings	Exempt	Total
2011	18,500	1,678	0	20,178
2012	18,500	1,678	0	20,178
2013	1,500	1,678	0	3,178
2014	1,500	1,678	0	3,178
2015	1,500	0	0	1,500
2016	1,500	0	0	1,500
2017	1,500	0	0	1,500
2018	1,500	0	0	1,500
2019	1,500	0	0	1,500
2020	1,500	0	0	1,500
2021	1,500	0	0	1,500
2022	1,500	0	0	1,500
2023	1,500	0	0	1,500
2024	1,500	0	0	1,500

Land Data

Front Foot	Type	Effective Frontage	Effective Depth	Influence Factor	Influence Code
11.Base 100fft				%	
12.Delta Triangle				%	
13.Nabla Triangle				%	
14.Sec 101to200ff				%	
15.FF 201+Over				%	
				%	
				%	
Square Foot		**Square Feet**			
16.Regular Lot				%	
17.Secondary Lot				%	
18.Excess land				%	
19.Condominium				%	
20.Miscellaneous				%	
				%	
				%	
Fract. Acre		**Acreage/Sites**			
21.Commercial Sit	28		1.00	100 %	0
22.Base Lot				%	
23.A				%	
Acres				%	
24.B				%	
25.Lakefront Site				%	
26.D				%	
27.Secondary Lot				%	
28.Rear Land up t					
29.Rear Land 5-20					

Total Acreage 1.00

Influence Codes

1.Un-Buildable
2.Excess Frtg
3.Topography
4.Size/Shape
5.Access
6.Deed Restricti
7.OPEN SPACE
8.Code Restricti
9.Fract Share
Acres
30.Rear Land 20-5
31.Rear Land 50+
32.Tillable/Pastu
33.Frm/OpnBlue/Cr
34.Farm/Open Spac
35.Farm/Open Spac
36.Farm/Open Spac
37.Treegrowth SW
38.Treegrowth MW
39.Treegrowth HW
40.Wasteland/RP
41.G
42.Mobile Home Si
43.PublicWtr/Sept
44.PrivateWtr/Sep
45.Lot improvemen
46.Miscellaneous

Whitefield

Map Lot 013-041 | Account 289 | Location GRAND ARMY ROAD | Card 1 Of 1 | 9/12/2023

Building Style **0**		
0.	4.Cape	8.Log
1.Conv.	5.Garrison	9.Other
2.Ranch	6.Split	10.Farnhou
3.R Ranch	7.Contemp	11.Mfg Dbl
Dwelling Units **0**		
Other Units **0**		
Stories **0**		
1.1	4.1.5	7.
2.2	5.1.75	8.
3.3	6.2.5	9.
Exterior Walls **0**		
0.	4.Asbestos	8.Concrete
1.Wood	5.Stucco	9.Other
2.Vin/Al	6.Brick	10.Wd Shgl
3.Compos.	7.Stone	11.Cement
Roof Surface **0**		
1.Asphalt	4.Wood Sh	7.
2.Metal	5.Other	8.
3.Composit	6.	9.
SF Masonry Trim **0**		
OPEN-3-CUSTOM **0**		
OPEN-4-CUSTOM **0**		
Year Built **0**		
Year Remodeled **0**		
Foundation **0**		
1.Concrete	4.Wood	7.
2.C Block	5.Slab	8.
3.Br/Stone	6.Piers	9.
Basement **0**		
1.1/4 Bmt	4.Full Bmt	7.
2.1/2 Bmt	5.None	8.
3.3/4 Bmt	6.	9.None
Bsmt Gar # Cars **0**		
Wet Basement **0**		
1.Dry	4.	7.
2.Damp	5.	8.
3.Wet	6.	9.

SF Bsmt Living **0**		
Fin Bsmt Grade **0 0**		
BASEMENT FLOOR **0**		
Heat Type **100%** **0**		
0.	4.Steam	8.Fl/Wall
1.HWBB	5.FWA	9.No Heat
2.HWCI	6.GravWA	10.Rad/BB
3.H Pump	7.Electric	11.Monitor
Cool Type **0%** **9 None**		
1.Refrig	4.W&C Air	7.
2.Evapor	5.Radheat	8.
3.H Pump	6.	9.None
Kitchen Style **0**		
1.New/Remo	4.Obsolete	7.
2.Typical	5.	8.
3.Old Type	6.	9.None
Bath(s) Style **0**		
1.New/Modr	4.Obsolete	7.
2.Typical	5.	8.
3.Old Type	6.	9.None
# Rooms **0**		
# Bedrooms **0**		
# Full Baths **0**		
# Half Baths **0**		
# Addn Fixtures **0**		
# Fireplaces **0**		

TRIO Software
A Division of Harris Computer Systems

Layout **0**		
1.Typical	4.	7.
2.Inadeq	5.	8.
3.Horrid	6.	9.
Attic **0**		
1.1/4 Fin	4.Full Fin	7.
2.1/2 Fin	5.Fl/Stair	8.
3.3/4 Fin	6.	9.None
Insulation **0**		
1.Full	4.Minimal	7.
2.Heavy	5.Partial	8.
3.Capped	6.	9.None
Unfinished % **0%**		
Grade & Factor **0 0%**		
1.E Grade	4.B Grade	7.
2.D Grade	5.A Grade	8.SC Grade
3.C Grade	6.AA Grade	9.Same
SQFT (Footprint) **0**		
Condition **0**		
1.Poor	4.Avg	7.V G
2.Fair	5.Avg+	8.Exc
3.Avg-	6.Good	9.Same
Phys. % Good **0%**		
Funct. % Good **100%**		
Functional Code **9 None**		
1.Incomp	4.	7.
2.O-Built	5.	8.Other
3.Damage	6.	9.None
Econ. % Good **100%**		
Economic Code **None**		
0.None	3.No Power	6.Bad Abut
1.Location	4.Generate	9.None
2.Encroach	5.SiteLimt	9.
Entrance Code **1 Interior Inspect**		
1.Interior	4.Vacant	7.
2.Refusal	5.Estimate	8.
3.Informed	6.	9.
Information Code **1 Owner**		
1.Owner	4.Agent	7.
2.Relative	5.Estimate	8.
3.Tenant	6.Other	9.

Date Inspected

Additions, Outbuildings & Improvements

Type	Year	Units	Grade	Cond	Phys.	Funct.	Sound Value
					%	%	
					%	%	
					%	%	
					%	%	
					%	%	
					%	%	
					%	%	
					%	%	
					%	%	
					%	%	

1.One Story Fram
2.Two Story Fram
3.Three Story Fr
4.1 & 1/2 Story
5.1 & 3/4 Story
6.2 & 1/2 Story
21.Open Frame Por
22.Encl Frame Por
23.Frame Garage
24.Frame Shed
25.Frame Bay Wind
26.1SFr Overhang
27.Unfin Basement
28.Unfinished Att
29.Finished Attic

Map Lot 004-044-C | Account 120 | Location CROCKER AVENUE NORTH | Card 1 Of 1 | 9/12/2023

CHASE, RAYMOND F
681 COOPERS MILLS ROAD
WINDSOR ME 04363

B5710P119

Previous Owner
CHASE, RICHARD R
175 WISCASSET ROAD

WHITEFIELD ME 04353
Sale Date: 5/11/2021

Previous Owner
CHASE RICHARD R
175 WISCASSET ROAD

WHITEFIELD ME 04353
Sale Date: 4/06/2005

Inspection Witnessed By:

X Date

No./Date	Description	Date Insp.

Notes:

Property Data

Neighborhood **1 Whitefield**

Tree Growth Year **0**

X Coordinate **0**

Y Coordinate **0**

Zone/Land Use **11 Residential**

Secondary Zone

Topography **2 Rolling** **9**

1.Level 4.Below St 7.
2.Rolling 5.Low 8.
3.Above St 6.Swampy 9.

Utilities **9 None** **9 None**

1.OutHouse 4.Dr Well 7.Cesspool
2.PblcWtr 5.Dug Well 8.LakeDraw
3.PblcSewr 6.Septic 9.None

Street **3 Gravel**

1.Paved 4.Proposed 7.
2.Semi Imp 5.Private 8.
3.Gravel 6. 9.None

0

0

Sale Data

Sale Date **5/11/2021**

Price **2,393**

Sale Type **1 Land Only**

1.Land 4.Mfg unit 7.
2.L & B 5.Other 8.
3.Building 6. 9.

Financing **5 Private Finance**

1.Convent 4.Seller 7.
2.FHA/VA 5.Private 8.
3.Assumed 6.Cash 9.Unknown

Validity **2 Related Parties**

1.Valid 4.Split 7.Changes
2.Related 5.Partial 8.Other
3.Distress 6.Exempt 9.

Verified **5 Public Record**

1.Buyer 4.Agent 7.Family
2.Seller 5.Pub Rec 8.Other
3.Lender 6.MLS 9.

Assessment Record

Year	Land	Buildings	Exempt	Total
2011	29,250	0	0	29,250
2012	29,250	0	0	29,250
2013	35,750	0	0	35,750
2014	35,750	0	0	35,750
2015	35,750	0	0	35,750
2016	35,750	0	0	35,750
2017	35,750	0	0	35,750
2018	35,750	0	0	35,750
2019	35,750	0	0	35,750
2020	35,750	0	0	35,750
2021	35,750	0	0	35,750
2022	35,750	0	0	35,750
2023	35,750	0	0	35,750
2024	35,750	0	0	35,750

Land Data

Front Foot	Type	Effective Frontage	Effective Depth	Influence Factor	Influence Code
11.Base 100fft				%	
12.Delta Triangle				%	
13.Nabla Triangle				%	
14.Sec 101to200ff				%	
15.FF 201+Over				%	
				%	
				%	
Square Foot		**Square Feet**			
16.Regular Lot				%	
17.Secondary Lot				%	
18.Excess land				%	
19.Condominium				%	
20.Miscellaneous				%	
				%	
				%	
Fract. Acre		**Acreage/Sites**			
21.Commercial Sit	28	5.00		100 %	0
22.Base Lot	29	15.00		100 %	0
23.A	30	25.00		100 %	0
Acres				%	
24.B				%	
25.Lakefront Site				%	
26.D				%	
27.Secondary Lot				%	
28.Rear Land up t					
29.Rear Land 5-20					

Total Acreage 45.00

Influence Codes

1.Un-Buildable
2.Excess Frtg
3.Topography
4.Size/Shape
5.Access
6.Deed Restricti
7.OPEN SPACE
8.Code Restricti
9.Fract Share

Acres

30.Rear Land 20-5
31.Rear Land 50+
32.Tillable/Pastu
33.Frm/OpnBlue/Cr
34.Farm/Open Spac
35.Farm/Open Spac
36.Farm/Open Spac
37.Treegrowth SW
38.Treegrowth MW
39.Treegrowth HW
40.Wasteland/RP
41.G
42.Mobile Home Si
43.PublicWtr/Sept
44.PrivateWtr/Sep
45.Lot improvemen
46.Miscellaneous

Whitefield

Whitefield

Map Lot 004-044-C | Account 120 | Location CROCKER AVENUE NORTH | Card 1 Of 1 | 9/12/2023

Building Style **0**		
0.	4.Cape	8.Log
1.Conv.	5.Garrison	9.Other
2.Ranch	6.Split	10.Farnhou
3.R Ranch	7.Contemp	11.Mfg Dbl
Dwelling Units **0**		
Other Units **0**		
Stories **0**		
1.1	4.1.5	7.
2.2	5.1.75	8.
3.3	6.2.5	9.
Exterior Walls **0**		
0.	4.Asbestos	8.Concrete
1.Wood	5.Stucco	9.Other
2.Vin/Al	6.Brick	10.Wd Shgl
3.Compos.	7.Stone	11.Cement
Roof Surface **0**		
1.Asphalt	4.Wood Sh	7.
2.Metal	5.Other	8.
3.Composit	6.	9.
SF Masonry Trim **0**		
OPEN-3-CUSTOM **0**		
OPEN-4-CUSTOM **0**		
Year Built **0**		
Year Remodeled **0**		
Foundation **0**		
1.Concrete	4.Wood	7.
2.C Block	5.Slab	8.
3.Br/Stone	6.Piers	9.
Basement **0**		
1.1/4 Bmt	4.Full Bmt	7.
2.1/2 Bmt	5.None	8.
3.3/4 Bmt	6.	9.None
Bsmt Gar # Cars **0**		
Wet Basement **0**		
1.Dry	4.	7.
2.Damp	5.	8.
3.Wet	6.	9.

SF Bsmt Living **0**		
Fin Bsmt Grade **0 0**		
BASEMENT FLOOR **0**		
Heat Type **100%** **0**		
0.	4.Steam	8.Fl/Wall
1.HWBB	5.FWA	9.No Heat
2.HWCI	6.GravWA	10.Rad/BB
3.H Pump	7.Electric	11.Monitor
Cool Type **0%** **9 None**		
1.Refrig	4.W&C Air	7.
2.Evapor	5.Radheat	8.
3.H Pump	6.	9.None
Kitchen Style **0**		
1.New/Remo	4.Obsolete	7.
2.Typical	5.	8.
3.Old Type	6.	9.None
Bath(s) Style **0**		
1.New/Modr	4.Obsolete	7.
2.Typical	5.	8.
3.Old Type	6.	9.None
# Rooms **0**		
# Bedrooms **0**		
# Full Baths **0**		
# Half Baths **0**		
# Addn Fixtures **0**		
# Fireplaces **0**		

TRIO Software
A Division of Harris Computer Systems

Layout **0**		
1.Typical	4.	7.
2.Inadeq	5.	8.
3.Horrid	6.	9.
Attic **0**		
1.1/4 Fin	4.Full Fin	7.
2.1/2 Fin	5.Fl/Stair	8.
3.3/4 Fin	6.	9.None
Insulation **0**		
1.Full	4.Minimal	7.
2.Heavy	5.Partial	8.
3.Capped	6.	9.None
Unfinished % **0%**		
Grade & Factor **0 0%**		
1.E Grade	4.B Grade	7.
2.D Grade	5.A Grade	8.SC Grade
3.C Grade	6.AA Grade	9.Same
SQFT (Footprint) **0**		
Condition **0**		
1.Poor	4.Avg	7.V G
2.Fair	5.Avg+	8.Exc
3.Avg-	6.Good	9.Same
Phys. % Good **0%**		
Funct. % Good **100%**		
Functional Code **9 None**		
1.Incomp	4.	7.
2.O-Built	5.	8.Other
3.Damage	6.	9.None
Econ. % Good **100%**		
Economic Code **None**		
0.None	3.No Power	6.Bad Abut
1.Location	4.Generate	9.None
2.Encroach	5.SiteLimt	9.
Entrance Code **0**		
1.Interior	4.Vacant	7.
2.Refusal	5.Estimate	8.
3.Informed	6.	9.
Information Code **0**		
1.Owner	4.Agent	7.
2.Relative	5.Estimate	8.
3.Tenant	6.Other	9.

Date Inspected

Additions, Outbuildings & Improvements

Type	Year	Units	Grade	Cond	Phys.	Funct.	Sound Value
					%	%	
					%	%	
					%	%	
					%	%	
					%	%	
					%	%	
					%	%	
					%	%	
					%	%	
					%	%	

1.One Story Fram
2.Two Story Fram
3.Three Story Fr
4.1 & 1/2 Story
5.1 & 3/4 Story
6.2 & 1/2 Story
21.Open Frame Por
22.Encl Frame Por
23.Frame Garage
24.Frame Shed
25.Frame Bay Wind
26.1SFr Overhang
27.Unfin Basement
28.Unfinished Att
29.Finished Attic

Map Lot 004-039 | Account 518 | Location CROCKER AVENUE NORTH | Card 1 Of 1 | 9/12/2023

CHASE, RAYMOND F
681 COOPERS MILLS ROAD
WINDSOR ME 04363

B5710P121

Previous Owner
CHASE, RICHARD R
175 WISCASSET ROAD

WHITEFIELD ME 04353
Sale Date: 5/11/2021

Inspection Witnessed By:

X Date

No./Date	Description	Date Insp.

Notes:

Whitefield

Property Data

Neighborhood	**1 Whitefield**	
Tree Growth Year	**0**	
X Coordinate		**0**
Y Coordinate		**0**
Zone/Land Use	**11 Residential**	
Secondary Zone		
Topography	**2 Rolling**	**9**

1.Level	4.Below St	7.
2.Rolling	5.Low	8.
3.Above St	6.Swampy	9.

Utilities	**9 None**	**9 None**

1.OutHouse	4.Dr Well	7.Cesspool
2.PblcWtr	5.Dug Well	8.LakeDraw
3.PblcSewr	6.Septic	9.None

Street	**3 Gravel**	

1.Paved	4.Proposed	7.
2.Semi Imp	5.Private	8.
3.Gravel	6.	9.None

0

0

Sale Data

Sale Date	**5/11/2021**
Price	**2,507**
Sale Type	**1 Land Only**

1.Land	4.Mfg unit	7.
2.L & B	5.Other	8.
3.Building	6.	9.

Financing	**5 Private Finance**	

1.Convent	4.Seller	7.
2.FHA/VA	5.Private	8.
3.Assumed	6.Cash	9.Unknown

Validity	**2 Related Parties**	

1.Valid	4.Split	7.Changes
2.Related	5.Partial	8.Other
3.Distress	6.Exempt	9.

Verified	**5 Public Record**	

1.Buyer	4.Agent	7.Family
2.Seller	5.Pub Rec	8.Other
3.Lender	6.MLS	9.

Assessment Record

Year	Land	Buildings	Exempt	Total
2011	30,837	0	0	30,837
2012	30,837	0	0	30,837
2013	37,562	0	0	37,562
2014	37,562	0	0	37,562
2015	37,562	0	0	37,562
2016	37,562	0	0	37,562
2017	37,562	0	0	37,562
2018	37,562	0	0	37,562
2019	37,562	0	0	37,562
2020	37,562	0	0	37,562
2021	37,562	0	0	37,562
2022	37,562	0	0	37,562
2023	37,562	0	0	37,562
2024	37,562	0	0	37,562

Land Data

Front Foot	Type	Effective Frontage	Effective Depth	Influence Factor	Influence Code
11.Base 100fft				%	
12.Delta Triangle				%	
13.Nabla Triangle				%	
14.Sec 101to200ff				%	
15.FF 201+Over				%	
				%	
				%	
Square Foot		**Square Feet**			
16.Regular Lot				%	
17.Secondary Lot				%	
18.Excess land				%	
19.Condominium				%	
20.Miscellaneous				%	
				%	
				%	
Fract. Acre		**Acreage/Sites**			
21.Commercial Sit	22	1.50		100 %	0
22.Base Lot	28	3.50		100 %	0
23.A	29	15.00		100 %	0
Acres	30	0.48		100 %	0
24.B				%	
25.Lakefront Site				%	
26.D				%	
27.Secondary Lot					
28.Rear Land up t					
29.Rear Land 5-20					

Total Acreage 20.48

Influence Codes

1.Un-Buildable
2.Excess Frtg
3.Topography
4.Size/Shape
5.Access
6.Deed Restricti
7.OPEN SPACE
8.Code Restricti
9.Fract Share
Acres
30.Rear Land 20-5
31.Rear Land 50+
32.Tillable/Pastu
33.Frm/OpnBlue/Cr
34.Farm/Open Spac
35.Farm/Open Spac
36.Farm/Open Spac
37.Treegrowth SW
38.Treegrowth MW
39.Treegrowth HW
40.Wasteland/RP
41.G
42.Mobile Home Si
43.PublicWtr/Sept
44.PrivateWtr/Sep
45.Lot improvemen
46.Miscellaneous

Whitefield

Map Lot 004-039 | Account 518 | Location CROCKER AVENUE NORTH | Card 1 Of 1 | 9/12/2023

Building Style **0**		
0.	4.Cape	8.Log
1.Conv.	5.Garrison	9.Other
2.Ranch	6.Split	10.Farnhou
3.R Ranch	7.Contemp	11.Mfg Dbl
Dwelling Units **0**		
Other Units **0**		
Stories **0**		
1.1	4.1.5	7.
2.2	5.1.75	8.
3.3	6.2.5	9.
Exterior Walls **0**		
0.	4.Asbestos	8.Concrete
1.Wood	5.Stucco	9.Other
2.Vin/Al	6.Brick	10.Wd Shgl
3.Compos.	7.Stone	11.Cement
Roof Surface **0**		
1.Asphalt	4.Wood Sh	7.
2.Metal	5.Other	8.
3.Composit	6.	9.
SF Masonry Trim **0**		
OPEN-3-CUSTOM **0**		
OPEN-4-CUSTOM **0**		
Year Built **0**		
Year Remodeled **0**		
Foundation **0**		
1.Concrete	4.Wood	7.
2.C Block	5.Slab	8.
3.Br/Stone	6.Piers	9.
Basement **0**		
1.1/4 Bmt	4.Full Bmt	7.
2.1/2 Bmt	5.None	8.
3.3/4 Bmt	6.	9.None
Bsmt Gar # Cars **0**		
Wet Basement **0**		
1.Dry	4.	7.
2.Damp	5.	8.
3.Wet	6.	9.

SF Bsmt Living **0**		
Fin Bsmt Grade **0 0**		
BASEMENT FLOOR **0**		
Heat Type **100%** **0**		
0.	4.Steam	8.Fl/Wall
1.HWBB	5.FWA	9.No Heat
2.HWCI	6.GravWA	10.Rad/BB
3.H Pump	7.Electric	11.Monitor
Cool Type **0%** **9 None**		
1.Refrig	4.W&C Air	7.
2.Evapor	5.Radheat	8.
3.H Pump	6.	9.None
Kitchen Style **0**		
1.New/Remo	4.Obsolete	7.
2.Typical	5.	8.
3.Old Type	6.	9.None
Bath(s) Style **0**		
1.New/Modr	4.Obsolete	7.
2.Typical	5.	8.
3.Old Type	6.	9.None
# Rooms **0**		
# Bedrooms **0**		
# Full Baths **0**		
# Half Baths **0**		
# Addn Fixtures **0**		
# Fireplaces **0**		

TRIO Software
A Division of Harris Computer Systems

Layout **0**		
1.Typical	4.	7.
2.Inadeq	5.	8.
3.Horrid	6.	9.
Attic **0**		
1.1/4 Fin	4.Full Fin	7.
2.1/2 Fin	5.Fl/Stair	8.
3.3/4 Fin	6.	9.None
Insulation **0**		
1.Full	4.Minimal	7.
2.Heavy	5.Partial	8.
3.Capped	6.	9.None
Unfinished % **0%**		
Grade & Factor **0 0%**		
1.E Grade	4.B Grade	7.
2.D Grade	5.A Grade	8.SC Grade
3.C Grade	6.AA Grade	9.Same
SQFT (Footprint) **0**		
Condition **0**		
1.Poor	4.Avg	7.V G
2.Fair	5.Avg+	8.Exc
3.Avg-	6.Good	9.Same
Phys. % Good **0%**		
Funct. % Good **100%**		
Functional Code **9 None**		
1.Incomp	4.	7.
2.O-Built	5.	8.Other
3.Damage	6.	9.None
Econ. % Good **100%**		
Economic Code **None**		
0.None	3.No Power	6.Bad Abut
1.Location	4.Generate	9.None
2.Encroach	5.SiteLimt	9.
Entrance Code **0**		
1.Interior	4.Vacant	7.
2.Refusal	5.Estimate	8.
3.Informed	6.	9.
Information Code **0**		
1.Owner	4.Agent	7.
2.Relative	5.Estimate	8.
3.Tenant	6.Other	9.

Date Inspected

Additions, Outbuildings & Improvements

Type	Year	Units	Grade	Cond	Phys.	Funct.	Sound Value
					%	%	
					%	%	
					%	%	
					%	%	
					%	%	
					%	%	
					%	%	
					%	%	
					%	%	
					%	%	

1.One Story Fram
2.Two Story Fram
3.Three Story Fr
4.1 & 1/2 Story
5.1 & 3/4 Story
6.2 & 1/2 Story
21.Open Frame Por
22.Encl Frame Por
23.Frame Garage
24.Frame Shed
25.Frame Bay Wind
26.1SFr Overhang
27.Unfin Basement
28.Unfinished Att
29.Finished Attic

Map Lot 004-043 | Account 928 | Location CROCKER AVENUE SOUTH | Card 1 Of 1 | 9/12/2023

CHASE, RAYMOND F
681 COOPERS MILLS ROAD
WINDSOR ME 04363

B5710P120

Previous Owner
CHASE, RICHARD R
175 WISCASSET ROAD

WHITEFIELD ME 04353
Sale Date: 5/11/2021

Inspection Witnessed By:

X Date

No./Date	Description	Date Insp.

Notes:

Whitefield

Property Data

Neighborhood	**1 Whitefield**	
Tree Growth Year	**0**	
X Coordinate		**0**
Y Coordinate		**0**
Zone/Land Use	**11 Residential**	
Secondary Zone		
Topography	**2 Rolling**	**9**

1.Level	4.Below St	7.
2.Rolling	5.Low	8.
3.Above St	6.Swampy	9.

Utilities	**9 None**	**9 None**

1.OutHouse	4.Dr Well	7.Cesspool
2.PblcWtr	5.Dug Well	8.LakeDraw
3.PblcSewr	6.Septic	9.None

Street	**3 Gravel**	

1.Paved	4.Proposed	7.
2.Semi Imp	5.Private	8.
3.Gravel	6.	9.None

0

0

Sale Data

Sale Date	**5/11/2021**
Price	**920**
Sale Type	**1 Land Only**

1.Land	4.Mfg unit	7.
2.L & B	5.Other	8.
3.Building	6.	9.

Financing	**5 Private Finance**	

1.Convent	4.Seller	7.
2.FHA/VA	5.Private	8.
3.Assumed	6.Cash	9.Unknown

Validity	**2 Related Parties**	

1.Valid	4.Split	7.Changes
2.Related	5.Partial	8.Other
3.Distress	6.Exempt	9.

Verified	**5 Public Record**	

1.Buyer	4.Agent	7.Family
2.Seller	5.Pub Rec	8.Other
3.Lender	6.MLS	9.

Assessment Record

Year	Land	Buildings	Exempt	Total
2011	7,150	0	0	7,150
2012	7,150	0	0	7,150
2013	12,300	0	0	12,300
2014	12,300	0	0	12,300
2015	12,300	0	0	12,300
2016	12,300	0	0	12,300
2017	12,300	0	0	12,300
2018	12,300	0	0	12,300
2019	12,300	0	0	12,300
2020	12,300	0	0	12,300
2021	12,300	0	0	12,300
2022	12,300	0	0	12,300
2023	12,300	0	0	12,300
2024	12,300	0	0	12,300

Land Data

Front Foot	Type	Effective Frontage	Effective Depth	Influence Factor	Influence Code
11.Base 100fft				%	
12.Delta Triangle				%	
13.Nabla Triangle				%	
14.Sec 101to200ff				%	
15.FF 201+Over				%	
				%	
				%	
Square Foot		**Square Feet**			
16.Regular Lot				%	
17.Secondary Lot				%	
18.Excess land				%	
19.Condominium				%	
20.Miscellaneous				%	
				%	
				%	
Fract. Acre		**Acreage/Sites**			
21.Commercial Sit	28	5.00	100	%	0
22.Base Lot	29	6.00	100	%	0
23.A				%	
Acres				%	
24.B				%	
25.Lakefront Site				%	
26.D				%	
27.Secondary Lot				%	
28.Rear Land up t					
29.Rear Land 5-20					

Total Acreage 11.00

Influence Codes

1.Un-Buildable
2.Excess Frtg
3.Topography
4.Size/Shape
5.Access
6.Deed Restricti
7.OPEN SPACE
8.Code Restricti
9.Fract Share
Acres
30.Rear Land 20-5
31.Rear Land 50+
32.Tillable/Pastu
33.Frm/OpnBlue/Cr
34.Farm/Open Spac
35.Farm/Open Spac
36.Farm/Open Spac
37.Treegrowth SW
38.Treegrowth MW
39.Treegrowth HW
40.Wasteland/RP
41.G
42.Mobile Home Si
43.PublicWtr/Sept
44.PrivateWtr/Sep
45.Lot improvemen
46.Miscellaneous

Whitefield

Map Lot 004-043 | Account 928 | Location CROCKER AVENUE SOUTH | Card 1 Of 1 | 9/12/2023

Building Style **0**		
0.	4.Cape	8.Log
1.Conv.	5.Garrison	9.Other
2.Ranch	6.Split	10.Farnhou
3.R Ranch	7.Contemp	11.Mfg Dbl
Dwelling Units **0**		
Other Units **0**		
Stories **0**		
1.1	4.1.5	7.
2.2	5.1.75	8.
3.3	6.2.5	9.
Exterior Walls **0**		
0.	4.Asbestos	8.Concrete
1.Wood	5.Stucco	9.Other
2.Vin/Al	6.Brick	10.Wd Shgl
3.Compos.	7.Stone	11.Cement
Roof Surface **0**		
1.Asphalt	4.Wood Sh	7.
2.Metal	5.Other	8.
3.Composit	6.	9.
SF Masonry Trim **0**		
OPEN-3-CUSTOM **0**		
OPEN-4-CUSTOM **0**		
Year Built **0**		
Year Remodeled **0**		
Foundation **0**		
1.Concrete	4.Wood	7.
2.C Block	5.Slab	8.
3.Br/Stone	6.Piers	9.
Basement **0**		
1.1/4 Bmt	4.Full Bmt	7.
2.1/2 Bmt	5.None	8.
3.3/4 Bmt	6.	9.None
Bsmt Gar # Cars **0**		
Wet Basement **0**		
1.Dry	4.	7.
2.Damp	5.	8.
3.Wet	6.	9.

SF Bsmt Living **0**		
Fin Bsmt Grade **0 0**		
BASEMENT FLOOR **0**		
Heat Type **100%** **0**		
0.	4.Steam	8.Fl/Wall
1.HWBB	5.FWA	9.No Heat
2.HWCI	6.GravWA	10.Rad/BB
3.H Pump	7.Electric	11.Monitor
Cool Type **0%** **9 None**		
1.Refrig	4.W&C Air	7.
2.Evapor	5.Radheat	8.
3.H Pump	6.	9.None
Kitchen Style **0**		
1.New/Remo	4.Obsolete	7.
2.Typical	5.	8.
3.Old Type	6.	9.None
Bath(s) Style **0**		
1.New/Modr	4.Obsolete	7.
2.Typical	5.	8.
3.Old Type	6.	9.None
# Rooms **0**		
# Bedrooms **0**		
# Full Baths **0**		
# Half Baths **0**		
# Addn Fixtures **0**		
# Fireplaces **0**		

TRIO Software
A Division of Harris Computer Systems

Layout **0**		
1.Typical	4.	7.
2.Inadeq	5.	8.
3.Horrid	6.	9.
Attic **0**		
1.1/4 Fin	4.Full Fin	7.
2.1/2 Fin	5.Fl/Stair	8.
3.3/4 Fin	6.	9.None
Insulation **0**		
1.Full	4.Minimal	7.
2.Heavy	5.Partial	8.
3.Capped	6.	9.None
Unfinished % **0%**		
Grade & Factor **0 0%**		
1.E Grade	4.B Grade	7.
2.D Grade	5.A Grade	8.SC Grade
3.C Grade	6.AA Grade	9.Same
SQFT (Footprint) **0**		
Condition **0**		
1.Poor	4.Avg	7.V G
2.Fair	5.Avg+	8.Exc
3.Avg-	6.Good	9.Same
Phys. % Good **0%**		
Funct. % Good **100%**		
Functional Code **9 None**		
1.Incomp	4.	7.
2.O-Built	5.	8.Other
3.Damage	6.	9.None
Econ. % Good **100%**		
Economic Code **None**		
0.None	3.No Power	6.Bad Abut
1.Location	4.Generate	9.None
2.Encroach	5.SiteLimt	9.
Entrance Code **0**		
1.Interior	4.Vacant	7.
2.Refusal	5.Estimate	8.
3.Informed	6.	9.
Information Code **0**		
1.Owner	4.Agent	7.
2.Relative	5.Estimate	8.
3.Tenant	6.Other	9.

Date Inspected

Additions, Outbuildings & Improvements

Type	Year	Units	Grade	Cond	Phys.	Funct.	Sound Value
					%	%	
					%	%	
					%	%	
					%	%	
					%	%	
					%	%	
					%	%	
					%	%	
					%	%	
					%	%	

1.One Story Fram
2.Two Story Fram
3.Three Story Fr
4.1 & 1/2 Story
5.1 & 3/4 Story
6.2 & 1/2 Story
21.Open Frame Por
22.Encl Frame Por
23.Frame Garage
24.Frame Shed
25.Frame Bay Wind
26.1SFr Overhang
27.Unfin Basement
28.Unfinished Att
29.Finished Attic

Map Lot 004-031 | Account 274 | Location 175 WISCASSET ROAD | Card 1 Of 1 | 9/12/2023

CHASE, RICHARD R
175 WISCASSET ROAD
WHITEFIELD ME 04353

B1433P279

Property Data

Neighborhood **1 Whitefield**

Tree Growth Year **0**

X Coordinate **0**

Y Coordinate **0**

Zone/Land Use **11 Residential**

Secondary Zone

Topography **2 Rolling**

1.Level	4.Below St	7.
2.Rolling	5.Low	8.
3.Above St	6.Swampy	9.

Utilities **4 Drilled Well** **6 Septic System**

1.OutHouse	4.Dr Well	7.Cesspool
2.PblcWtr	5.Dug Well	8.LakeDraw
3.PblcSewr	6.Septic	9.None

Street **1 Paved**

1.Paved	4.Proposed	7.
2.Semi Imp	5.Private	8.
3.Gravel	6.	9.None

0

0

Sale Data

Sale Date

Price

Sale Type

1.Land	4.Mfg unit	7.
2.L & B	5.Other	8.
3.Building	6.	9.

Financing

1.Convent	4.Seller	7.
2.FHA/VA	5.Private	8.
3.Assumed	6.Cash	9.Unknown

Validity

1.Valid	4.Split	7.Changes
2.Related	5.Partial	8.Other
3.Distress	6.Exempt	9.

Verified

1.Buyer	4.Agent	7.Family
2.Seller	5.Pub Rec	8.Other
3.Lender	6.MLS	9.

Assessment Record

Year	Land	Buildings	Exempt	Total
2011	85,375	113,495	10,000	188,870
2012	85,375	113,495	10,000	188,870
2013	86,250	113,495	10,000	189,745
2014	86,250	113,495	16,000	183,745
2015	86,250	113,495	16,000	183,745
2016	86,250	83,774	16,000	154,024
2017	86,250	83,774	21,000	149,024
2018	86,250	83,774	26,000	144,024
2019	86,250	83,774	26,000	144,024
2020	86,250	83,774	26,000	144,024
2021	86,250	83,774	31,000	139,024
2022	86,250	80,608	30,380	136,478
2023	86,250	80,608	28,520	138,338
2024	86,250	80,608	23,560	143,298

Land Data

Front Foot

11.Base 100fft
12.Delta Triangle
13.Nabla Triangle
14.Sec 101to200ff
15.FF 201+Over

Square Foot

16.Regular Lot
17.Secondary Lot
18.Excess land
19.Condominium
20.Miscellaneous

Fract. Acre

21.Commercial Sit
22.Base Lot
23.A

Acres

24.B
25.Lakefront Site
26.D
27.Secondary Lot
28.Rear Land up t
29.Rear Land 5-20

Type	Effective Frontage	Effective Depth	Influence Factor	Influence Code
			%	
			%	
			%	
			%	
			%	
			%	
			%	
	Square Feet			
			%	
			%	
			%	
			%	
			%	
			%	
			%	
	Acreage/Sites			
22	1.50		100 %	0
28	3.50		100 %	0
45	1.00		100 %	0
29	15.00		100 %	0
30	30.00		100 %	0
31	39.00		100 %	0
			%	

Total Acreage 89.00

Influence Codes

1.Un-Buildable
2.Excess Frtg
3.Topography
4.Size/Shape
5.Access
6.Deed Restricti
7.OPEN SPACE
8.Code Restricti
9.Fract Share

Acres

30.Rear Land 20-5
31.Rear Land 50+
32.Tillable/Pastu
33.Frm/OpnBlue/Cr
34.Farm/Open Spac
35.Farm/Open Spac
36.Farm/Open Spac
37.Treegrowth SW
38.Treegrowth MW
39.Treegrowth HW
40.Wasteland/RP
41.G
42.Mobile Home Si
43.PublicWtr/Sept
44.PrivateWtr/Sep
45.Lot improvemen
46.Miscellaneous

Inspection Witnessed By:

X Date

No./Date	Description	Date Insp.

Notes:
12/29/20 REV NAH. CORRECT SQFT OF OB'S

Whitefield

Whitefield

Map Lot 004-031 | Account 274 | Location 175 WISCASSET ROAD | Card 1 Of 1 | 9/12/2023

Building Style	**10 Farmhouse**	
0.	4.Cape	8.Log
1.Conv.	5.Garrison	9.Other
2.Ranch	6.Split	10.Farnhou
3.R Ranch	7.Contemp	11.Mfg Dbl
Dwelling Units	**1**	
Other Units	**0**	
Stories	**4 One & 1/2 Story**	
1.1	4.1.5	7.
2.2	5.1.75	8.
3.3	6.2.5	9.
Exterior Walls	**2 Vinyl/Aluminum**	
0.	4.Asbestos	8.Concrete
1.Wood	5.Stucco	9.Other
2.Vin/Al	6.Brick	10.Wd Shgl
3.Compos.	7.Stone	11.Cement
Roof Surface	**1 Asphalt Shingles**	
1.Asphalt	4.Wood Sh	7.
2.Metal	5.Other	8.
3.Composit	6.	9.
SF Masonry Trim	**0**	
OPEN-3-CUSTOM	**0**	
OPEN-4-CUSTOM	**0**	
Year Built	**1790**	
Year Remodeled	**1995**	
Foundation	**3 Brick &/or Stone**	
1.Concrete	4.Wood	7.
2.C Block	5.Slab	8.
3.Br/Stone	6.Piers	9.
Basement	**4 Full Basement**	
1.1/4 Bmt	4.Full Bmt	7.
2.1/2 Bmt	5.None	8.
3.3/4 Bmt	6.	9.None
Bsmt Gar # Cars	**0**	
Wet Basement	**3 Wet Basement**	
1.Dry	4.	7.
2.Damp	5.	8.
3.Wet	6.	9.

SF Bsmt Living	**0**	
Fin Bsmt Grade	**0 0**	
BASEMENT FLOOR	**0**	
Heat Type	**100%**	**5 Forced Warm Air**
0.	4.Steam	8.Fl/Wall
1.HWBB	5.FWA	9.No Heat
2.HWCI	6.GravWA	10.Rad/BB
3.H Pump	7.Electric	11.Monitor
Cool Type	**0%**	**9 None**
1.Refrig	4.W&C Air	7.
2.Evapor	5.Radheat	8.
3.H Pump	6.	9.None
Kitchen Style	**2 Typical**	
1.New/Remo	4.Obsolete	7.
2.Typical	5.	8.
3.Old Type	6.	9.None
Bath(s) Style	**2 Typical Bath(s)**	
1.New/Modr	4.Obsolete	7.
2.Typical	5.	8.
3.Old Type	6.	9.None
# Rooms	**8**	
# Bedrooms	**5**	
# Full Baths	**1**	
# Half Baths	**1**	
# Addn Fixtures	**0**	
# Fireplaces	**1**	

TRIO Software
A Division of Harris Computer Systems

Layout	**1 Typical**	
1.Typical	4.	7.
2.Inadeq	5.	8.
3.Horrid	6.	9.
Attic	**9 None**	
1.1/4 Fin	4.Full Fin	7.
2.1/2 Fin	5.Fl/Stair	8.
3.3/4 Fin	6.	9.None
Insulation	**1 Full**	
1.Full	4.Minimal	7.
2.Heavy	5.Partial	8.
3.Capped	6.	9.None
Unfinished %	**0%**	
Grade & Factor	**3 Average 100%**	
1.E Grade	4.B Grade	7.
2.D Grade	5.A Grade	8.SC Grade
3.C Grade	6.AA Grade	9.Same
SQFT (Footprint)	**988**	
Condition	**3 Below Average**	
1.Poor	4.Avg	7.V G
2.Fair	5.Avg+	8.Exc
3.Avg-	6.Good	9.Same
Phys. % Good	**0%**	
Funct. % Good	**90%**	
Functional Code	**3 Damage**	
1.Incomp	4.	7.
2.O-Built	5.	8.Other
3.Damage	6.	9.None
Econ. % Good	**100%**	
Economic Code	**None**	
0.None	3.No Power	6.Bad Abut
1.Location	4.Generate	9.None
2.Encroach	5.SiteLimt	9.
Entrance Code	**0**	
1.Interior	4.Vacant	7.
2.Refusal	5.Estimate	8.
3.Informed	6.	9.
Information Code	**0**	
1.Owner	4.Agent	7.
2.Relative	5.Estimate	8.
3.Tenant	6.Other	9.

Date Inspected

Additions, Outbuildings & Improvements

Type	Year	Units	Grade	Cond	Phys.	Funct.	Sound Value
43 2S Frame Garage	1960	1728	3 100	4	0 %	100 %	
409 Concrete Pad	1960	1728	3 100	4	0 %	100 %	
24 Frame Shed	1970	434	2 100	4	0 %	100 %	
61 Canopy	1970	576	2 100	2	0 %	100 %	
1 One Story Frame	1790	336	3 100	4	0 %	100 %	
38 Unfinished Attic	1790	336	3 100	4	0 %	100 %	
62 Patio	1970				%	%	100
					%	%	
					%	%	
					%	%	

1.One Story Fram
2.Two Story Fram
3.Three Story Fr
4.1 & 1/2 Story
5.1 & 3/4 Story
6.2 & 1/2 Story
21.Open Frame Por
22.Encl Frame Por
23.Frame Garage
24.Frame Shed
25.Frame Bay Wind
26.1SFr Overhang
27.Unfin Basement
28.Unfinished Att
29.Finished Attic

Map Lot 007-077 Account 393 Location 79 WISCASSET ROAD Card 1 Of 1 9/12/2023

CHASE, ROBERTA
79 WISCASSET ROAD
WHITEFIELD ME 04353

B1517P144

Property Data

Neighborhood **99 Whitefield**

Tree Growth Year **0**

X Coordinate **0**

Y Coordinate **0**

Zone/Land Use **11 Residential**

Secondary Zone

Topography **2 Rolling**

1.Level	4.Below St	7.
2.Rolling	5.Low	8.
3.Above St	6.Swampy	9.

Utilities **4 Drilled Well** **6 Septic System**

1.OutHouse	4.Dr Well	7.Cesspool
2.PblcWtr	5.Dug Well	8.LakeDraw
3.PblcSewr	6.Septic	9.None

Street **1 Paved**

1.Paved	4.Proposed	7.
2.Semi Imp	5.Private	8.
3.Gravel	6.	9.None

0

0

Sale Data

Sale Date

Price

Sale Type

1.Land	4.Mfg unit	7.
2.L & B	5.Other	8.
3.Building	6.	9.

Financing

1.Convent	4.Seller	7.
2.FHA/VA	5.Private	8.
3.Assumed	6.Cash	9.Unknown

Validity

1.Valid	4.Split	7.Changes
2.Related	5.Partial	8.Other
3.Distress	6.Exempt	9.

Verified

1.Buyer	4.Agent	7.Family
2.Seller	5.Pub Rec	8.Other
3.Lender	6.MLS	9.

Assessment Record

Year	Land	Buildings	Exempt	Total
2011	74,325	172,455	16,000	230,780
2012	55,825	172,455	16,000	212,280
2013	77,750	172,455	16,000	234,205
2014	77,750	172,455	16,000	234,205
2015	77,750	172,455	16,000	234,205
2016	77,750	172,455	16,000	234,205
2017	77,750	172,455	21,000	229,205
2018	77,750	172,455	20,000	230,205
2019	77,750	172,455	20,000	230,205
2020	77,750	172,455	20,000	230,205
2021	77,750	172,455	25,000	225,205
2022	77,750	177,096	24,500	230,346
2023	77,750	177,096	23,000	231,846
2024	77,750	177,096	19,000	235,846

Land Data

Front Foot	Type	Effective Frontage	Effective Depth	Influence Factor	Influence Code
11.Base 100fft				%	
12.Delta Triangle				%	
13.Nabla Triangle				%	
14.Sec 101to200ff				%	
15.FF 201+Over				%	
				%	
				%	
Square Foot		**Square Feet**			
16.Regular Lot				%	
17.Secondary Lot				%	
18.Excess land				%	
19.Condominium				%	
20.Miscellaneous				%	
				%	
				%	
Fract. Acre		**Acreage/Sites**			
21.Commercial Sit	22	1.50	100	%	0
22.Base Lot	28	3.50	100	%	0
23.A	45	1.00	100	%	0
Acres	29	15.00	100	%	0
24.B	30	30.00	100	%	0
25.Lakefront Site	31	22.00	100	%	0
26.D				%	
27.Secondary Lot					
28.Rear Land up t					
29.Rear Land 5-20					

Total Acreage 72.00

Influence Codes

1.Un-Buildable
2.Excess Frtg
3.Topography
4.Size/Shape
5.Access
6.Deed Restricti
7.OPEN SPACE
8.Code Restricti
9.Fract Share
Acres
30.Rear Land 20-5
31.Rear Land 50+
32.Tillable/Pastu
33.Frm/OpnBlue/Cr
34.Farm/Open Spac
35.Farm/Open Spac
36.Farm/Open Spac
37.Treegrowth SW
38.Treegrowth MW
39.Treegrowth HW
40.Wasteland/RP
41.G
42.Mobile Home Si
43.PublicWtr/Sept
44.PrivateWtr/Sep
45.Lot improvemen
46.Miscellaneous

Inspection Witnessed By:

X Date

No./Date	Description	Date Insp.

Notes:
12/30/20 REV W/MRS AT DOOR, ADD WD NPA, ADJ ROOF

Whitefield

Whitefield

Map Lot 007-077 | Account 393 | Location 79 WISCASSET ROAD | Card 1 Of 1 | 9/12/2023

Building Style	**4 Cape Cod**	
0.	4.Cape	8.Log
1.Conv.	5.Garrison	9.Other
2.Ranch	6.Split	10.Farnhou
3.R Ranch	7.Contemp	11.Mfg Dbl
Dwelling Units	**1**	
Other Units	**0**	
Stories	**4 One & 1/2 Story**	
1.1	4.1.5	7.
2.2	5.1.75	8.
3.3	6.2.5	9.
Exterior Walls	**2 Vinyl/Aluminum**	
0.	4.Asbestos	8.Concrete
1.Wood	5.Stucco	9.Other
2.Vin/Al	6.Brick	10.Wd Shgl
3.Compos.	7.Stone	11.Cement
Roof Surface	**2 Sheet Metal**	
1.Asphalt	4.Wood Sh	7.
2.Metal	5.Other	8.
3.Composit	6.	9.
SF Masonry Trim	**0**	
OPEN-3-CUSTOM	**0**	
OPEN-4-CUSTOM	**0**	
Year Built	**1987**	
Year Remodeled	**0**	
Foundation	**1 Concrete**	
1.Concrete	4.Wood	7.
2.C Block	5.Slab	8.
3.Br/Stone	6.Piers	9.
Basement	**4 Full Basement**	
1.1/4 Bmt	4.Full Bmt	7.
2.1/2 Bmt	5.None	8.
3.3/4 Bmt	6.	9.None
Bsmt Gar # Cars	**0**	
Wet Basement	**1 Dry Basement**	
1.Dry	4.	7.
2.Damp	5.	8.
3.Wet	6.	9.

SF Bsmt Living	**0**	
Fin Bsmt Grade	**0 0**	
BASEMENT FLOOR	**0**	
Heat Type	**100%**	**1 Hot Water BB**
0.	4.Steam	8.Fl/Wall
1.HWBB	5.FWA	9.No Heat
2.HWCI	6.GravWA	10.Rad/BB
3.H Pump	7.Electric	11.Monitor
Cool Type	**0%**	**9 None**
1.Refrig	4.W&C Air	7.
2.Evapor	5.Radheat	8.
3.H Pump	6.	9.None
Kitchen Style	**1 New/Remodeled**	
1.New/Remo	4.Obsolete	7.
2.Typical	5.	8.
3.Old Type	6.	9.None
Bath(s) Style	**1 New/modern**	
1.New/Modr	4.Obsolete	7.
2.Typical	5.	8.
3.Old Type	6.	9.None
# Rooms	**5**	
# Bedrooms	**3**	
# Full Baths	**1**	
# Half Baths	**1**	
# Addn Fixtures	**1**	
# Fireplaces	**0**	

TRIO Software
A Division of Harris Computer Systems

Layout	**1 Typical**	
1.Typical	4.	7.
2.Inadeq	5.	8.
3.Horrid	6.	9.
Attic	**9 None**	
1.1/4 Fin	4.Full Fin	7.
2.1/2 Fin	5.Fl/Stair	8.
3.3/4 Fin	6.	9.None
Insulation	**1 Full**	
1.Full	4.Minimal	7.
2.Heavy	5.Partial	8.
3.Capped	6.	9.None
Unfinished %	**0%**	
Grade & Factor	**3 Average 100%**	
1.E Grade	4.B Grade	7.
2.D Grade	5.A Grade	8.SC Grade
3.C Grade	6.AA Grade	9.Same
SQFT (Footprint)	**1608**	
Condition	**4 Average**	
1.Poor	4.Avg	7.V G
2.Fair	5.Avg+	8.Exc
3.Avg-	6.Good	9.Same
Phys. % Good	**0%**	
Funct. % Good	**100%**	
Functional Code	**9 None**	
1.Incomp	4.	7.
2.O-Built	5.	8.Other
3.Damage	6.	9.None
Econ. % Good	**100%**	
Economic Code	**None**	
0.None	3.No Power	6.Bad Abut
1.Location	4.Generate	9.None
2.Encroach	5.SiteLimt	9.
Entrance Code	**1 Interior Inspect**	
1.Interior	4.Vacant	7.
2.Refusal	5.Estimate	8.
3.Informed	6.	9.
Information Code	**1 Owner**	
1.Owner	4.Agent	7.
2.Relative	5.Estimate	8.
3.Tenant	6.Other	9.

Date Inspected

Additions, Outbuildings & Improvements

Type	Year	Units	Grade	Cond	Phys.	Funct.	Sound Value
23 Frame Garage	1990	1200	3 100	4	0 %	100 %	
67 Barn	1990	1440	3 100	4	0 %	100 %	
23 Frame Garage	1999	400	2 100	3	0 %	100 %	
68 Wood Deck	2012	884	3 100	3	0 %	100 %	
					%	%	
					%	%	
					%	%	
					%	%	
					%	%	
					%	%	

1.One Story Fram
2.Two Story Fram
3.Three Story Fr
4.1 & 1/2 Story
5.1 & 3/4 Story
6.2 & 1/2 Story
21.Open Frame Por
22.Encl Frame Por
23.Frame Garage
24.Frame Shed
25.Frame Bay Wind
26.1SFr Overhang
27.Unfin Basement
28.Unfinished Att
29.Finished Attic

Map Lot 004-035 | Account 407 | Location CROCKER AVENUE NORTH | Card 1 Of 1 | 9/12/2023

CHASE, ROBERTA
79 WISCASSET ROAD
WHITEFIELD ME 04353

B1517P149

Property Data

Neighborhood **1 Whitefield**

Tree Growth Year **0**

X Coordinate **0**

Y Coordinate **0**

Zone/Land Use **11 Residential**

Secondary Zone

Topography **2 Rolling** **9**

1.Level	4.Below St	7.
2.Rolling	5.Low	8.
3.Above St	6.Swampy	9.

Utilities **9 None** **9 None**

1.OutHouse	4.Dr Well	7.Cesspool
2.PblcWtr	5.Dug Well	8.LakeDraw
3.PblcSewr	6.Septic	9.None

Street **3 Gravel**

1.Paved	4.Proposed	7.
2.Semi Imp	5.Private	8.
3.Gravel	6.	9.None

0

0

Sale Data

Sale Date

Price

Sale Type

1.Land	4.Mfg unit	7.
2.L & B	5.Other	8.
3.Building	6.	9.

Financing

1.Convent	4.Seller	7.
2.FHA/VA	5.Private	8.
3.Assumed	6.Cash	9.Unknown

Validity

1.Valid	4.Split	7.Changes
2.Related	5.Partial	8.Other
3.Distress	6.Exempt	9.

Verified

1.Buyer	4.Agent	7.Family
2.Seller	5.Pub Rec	8.Other
3.Lender	6.MLS	9.

Assessment Record

Year	Land	Buildings	Exempt	Total
2011	7,735	0	0	7,735
2012	7,735	0	0	7,735
2013	13,020	0	0	13,020
2014	13,020	0	0	13,020
2015	13,020	0	0	13,020
2016	13,020	0	0	13,020
2017	13,020	0	0	13,020
2018	13,020	0	0	13,020
2019	13,020	0	0	13,020
2020	13,020	0	0	13,020
2021	13,020	0	0	13,020
2022	13,020	0	0	13,020
2023	13,020	0	0	13,020
2024	13,020	0	0	13,020

Land Data

Front Foot	Type	Effective Frontage	Effective Depth	Influence Factor	Influence Code
11.Base 100fft				%	
12.Delta Triangle				%	
13.Nabla Triangle				%	
14.Sec 101to200ff				%	
15.FF 201+Over				%	
				%	
				%	
Square Foot		**Square Feet**			
16.Regular Lot				%	
17.Secondary Lot				%	
18.Excess land				%	
19.Condominium				%	
20.Miscellaneous				%	
				%	
				%	
Fract. Acre		**Acreage/Sites**			
21.Commercial Sit	28	5.00	100	%	0
22.Base Lot	29	6.90	100	%	0
23.A				%	
Acres				%	
24.B				%	
25.Lakefront Site				%	
26.D				%	
27.Secondary Lot				%	
28.Rear Land up t					
29.Rear Land 5-20					

Total Acreage 11.90

Influence Codes

1.Un-Buildable
2.Excess Frtg
3.Topography
4.Size/Shape
5.Access
6.Deed Restricti
7.OPEN SPACE
8.Code Restricti
9.Fract Share

Acres

30.Rear Land 20-5
31.Rear Land 50+
32.Tillable/Pastu
33.Frm/OpnBlue/Cr
34.Farm/Open Spac
35.Farm/Open Spac
36.Farm/Open Spac
37.Treegrowth SW
38.Treegrowth MW
39.Treegrowth HW
40.Wasteland/RP
41.G
42.Mobile Home Si
43.PublicWtr/Sept
44.PrivateWtr/Sep
45.Lot improvemen
46.Miscellaneous

Inspection Witnessed By:

X Date

No./Date	Description	Date Insp.

Notes:

Whitefield

Whitefield

Map Lot 004-035 | Account 407 | Location CROCKER AVENUE NORTH | Card 1 Of 1 | 9/12/2023

Building Style		
0.	4.Cape	8.Log
1.Conv.	5.Garrison	9.Other
2.Ranch	6.Split	10.Farnhou
3.R Ranch	7.Contemp	11.Mfg Dbl

Dwelling Units

Other Units

Stories		
1.1	4.1.5	7.
2.2	5.1.75	8.
3.3	6.2.5	9.

Exterior Walls		
0.	4.Asbestos	8.Concrete
1.Wood	5.Stucco	9.Other
2.Vin/Al	6.Brick	10.Wd Shgl
3.Compos.	7.Stone	11.Cement

Roof Surface		
1.Asphalt	4.Wood Sh	7.
2.Metal	5.Other	8.
3.Composit	6.	9.

SF Masonry Trim

OPEN-3-CUSTOM

OPEN-4-CUSTOM

Year Built

Year Remodeled

Foundation		
1.Concrete	4.Wood	7.
2.C Block	5.Slab	8.
3.Br/Stone	6.Piers	9.

Basement		
1.1/4 Bmt	4.Full Bmt	7.
2.1/2 Bmt	5.None	8.
3.3/4 Bmt	6.	9.None

Bsmt Gar # Cars

Wet Basement		
1.Dry	4.	7.
2.Damp	5.	8.
3.Wet	6.	9.

SF Bsmt Living

Fin Bsmt Grade

BASEMENT FLOOR

Heat Type **100%**		
0.	4.Steam	8.Fl/Wall
1.HWBB	5.FWA	9.No Heat
2.HWCI	6.GravWA	10.Rad/BB
3.H Pump	7.Electric	11.Monitor

Cool Type **0%**		
1.Refrig	4.W&C Air	7.
2.Evapor	5.Radheat	8.
3.H Pump	6.	9.None

Kitchen Style		
1.New/Remo	4.Obsolete	7.
2.Typical	5.	8.
3.Old Type	6.	9.None

Bath(s) Style		
1.New/Modr	4.Obsolete	7.
2.Typical	5.	8.
3.Old Type	6.	9.None

Rooms

Bedrooms

Full Baths

Half Baths

Addn Fixtures

Fireplaces

TRIO Software
A Division of Harris Computer Systems

Layout		
1.Typical	4.	7.
2.Inadeq	5.	8.
3.Horrid	6.	9.

Attic		
1.1/4 Fin	4.Full Fin	7.
2.1/2 Fin	5.Fl/Stair	8.
3.3/4 Fin	6.	9.None

Insulation		
1.Full	4.Minimal	7.
2.Heavy	5.Partial	8.
3.Capped	6.	9.None

Unfinished %

Grade & Factor		
1.E Grade	4.B Grade	7.
2.D Grade	5.A Grade	8.SC Grade
3.C Grade	6.AA Grade	9.Same

SQFT (Footprint)

Condition		
1.Poor	4.Avg	7.V G
2.Fair	5.Avg+	8.Exc
3.Avg-	6.Good	9.Same

Phys. % Good

Funct. % Good

Functional Code		
1.Incomp	4.	7.
2.O-Built	5.	8.Other
3.Damage	6.	9.None

Econ. % Good

Economic Code		
0.None	3.No Power	6.Bad Abut
1.Location	4.Generate	9.None
2.Encroach	5.SiteLimt	9.

Entrance Code **0**		
1.Interior	4.Vacant	7.
2.Refusal	5.Estimate	8.
3.Informed	6.	9.

Information Code **0**		
1.Owner	4.Agent	7.
2.Relative	5.Estimate	8.
3.Tenant	6.Other	9.

Date Inspected

Additions, Outbuildings & Improvements

Type	Year	Units	Grade	Cond	Phys.	Funct.	Sound Value
					%	%	
					%	%	
					%	%	
					%	%	
					%	%	
					%	%	
					%	%	
					%	%	
					%	%	
					%	%	

1.One Story Fram
2.Two Story Fram
3.Three Story Fr
4.1 & 1/2 Story
5.1 & 3/4 Story
6.2 & 1/2 Story
21.Open Frame Por
22.Encl Frame Por
23.Frame Garage
24.Frame Shed
25.Frame Bay Wind
26.1SFr Overhang
27.Unfin Basement
28.Unfinished Att
29.Finished Attic

Map Lot 004-044 | Account 832 | Location CROCKER AVENUE SOUTH | Card 1 Of 1 | 9/12/2023

CHASE, ROBERTA
79 WISCASSET ROAD
WHITEFIELD ME 04353

B1517P146

Property Data

Neighborhood **1 Whitefield**

Tree Growth Year **0**

X Coordinate **0**

Y Coordinate **0**

Zone/Land Use **11 Residential**

Secondary Zone

Topography **2 Rolling** **9**

1.Level	4.Below St	7.
2.Rolling	5.Low	8.
3.Above St	6.Swampy	9.

Utilities **9 None** **9 None**

1.OutHouse	4.Dr Well	7.Cesspool
2.PblcWtr	5.Dug Well	8.LakeDraw
3.PblcSewr	6.Septic	9.None

Street **3 Gravel**

1.Paved	4.Proposed	7.
2.Semi Imp	5.Private	8.
3.Gravel	6.	9.None

0

0

Sale Data

Sale Date

Price

Sale Type

1.Land	4.Mfg unit	7.
2.L & B	5.Other	8.
3.Building	6.	9.

Financing

1.Convent	4.Seller	7.
2.FHA/VA	5.Private	8.
3.Assumed	6.Cash	9.Unknown

Validity

1.Valid	4.Split	7.Changes
2.Related	5.Partial	8.Other
3.Distress	6.Exempt	9.

Verified

1.Buyer	4.Agent	7.Family
2.Seller	5.Pub Rec	8.Other
3.Lender	6.MLS	9.

Assessment Record

Year	Land	Buildings	Exempt	Total
2011	111,775	0	0	111,775
2012	111,775	0	0	111,775
2013	104,250	0	0	104,250
2014	104,250	0	0	104,250
2015	104,250	0	0	104,250
2016	104,250	0	0	104,250
2017	104,250	0	0	104,250
2018	104,250	0	0	104,250
2019	104,250	0	0	104,250
2020	104,250	0	0	104,250
2021	104,250	0	0	104,250
2022	104,250	0	0	104,250
2023	104,250	0	0	104,250
2024	104,250	0	0	104,250

Land Data

Front Foot	Type	Effective Frontage	Effective Depth	Influence Factor	Influence Code
11.Base 100fft				%	
12.Delta Triangle				%	
13.Nabla Triangle				%	
14.Sec 101to200ff				%	
15.FF 201+Over				%	
				%	
				%	
Square Foot		**Square Feet**			
16.Regular Lot				%	
17.Secondary Lot				%	
18.Excess land				%	
19.Condominium				%	
20.Miscellaneous				%	
				%	
				%	
Fract. Acre		**Acreage/Sites**			
21.Commercial Sit	22	1.50	100	%	0
22.Base Lot	28	3.50	100	%	0
23.A	29	15.00	100	%	0
Acres	30	30.00	100	%	0
24.B	31	95.00	100	%	0
25.Lakefront Site				%	
26.D				%	
27.Secondary Lot					
28.Rear Land up t					
29.Rear Land 5-20					

Total Acreage 145.00

Influence Codes

1.Un-Buildable
2.Excess Frtg
3.Topography
4.Size/Shape
5.Access
6.Deed Restricti
7.OPEN SPACE
8.Code Restricti
9.Fract Share
Acres
30.Rear Land 20-5
31.Rear Land 50+
32.Tillable/Pastu
33.Frm/OpnBlue/Cr
34.Farm/Open Spac
35.Farm/Open Spac
36.Farm/Open Spac
37.Treegrowth SW
38.Treegrowth MW
39.Treegrowth HW
40.Wasteland/RP
41.G
42.Mobile Home Si
43.PublicWtr/Sept
44.PrivateWtr/Sep
45.Lot improvemen
46.Miscellaneous

Inspection Witnessed By:

X Date

No./Date	Description	Date Insp.

Notes:

Whitefield

Whitefield

Map Lot 004-044 | Account 832 | Location CROCKER AVENUE SOUTH | Card 1 Of 1 | 9/12/2023

Building Style		
0.	4.Cape	8.Log
1.Conv.	5.Garrison	9.Other
2.Ranch	6.Split	10.Farnhou
3.R Ranch	7.Contemp	11.Mfg Dbl

Dwelling Units

Other Units

Stories		
1.1	4.1.5	7.
2.2	5.1.75	8.
3.3	6.2.5	9.

Exterior Walls		
0.	4.Asbestos	8.Concrete
1.Wood	5.Stucco	9.Other
2.Vin/Al	6.Brick	10.Wd Shgl
3.Compos.	7.Stone	11.Cement

Roof Surface		
1.Asphalt	4.Wood Sh	7.
2.Metal	5.Other	8.
3.Composit	6.	9.

SF Masonry Trim

OPEN-3-CUSTOM

OPEN-4-CUSTOM

Year Built

Year Remodeled

Foundation		
1.Concrete	4.Wood	7.
2.C Block	5.Slab	8.
3.Br/Stone	6.Piers	9.

Basement		
1.1/4 Bmt	4.Full Bmt	7.
2.1/2 Bmt	5.None	8.
3.3/4 Bmt	6.	9.None

Bsmt Gar # Cars

Wet Basement		
1.Dry	4.	7.
2.Damp	5.	8.
3.Wet	6.	9.

SF Bsmt Living

Fin Bsmt Grade

BASEMENT FLOOR

Heat Type **100%**		
0.	4.Steam	8.Fl/Wall
1.HWBB	5.FWA	9.No Heat
2.HWCI	6.GravWA	10.Rad/BB
3.H Pump	7.Electric	11.Monitor

Cool Type **0%**		
1.Refrig	4.W&C Air	7.
2.Evapor	5.Radheat	8.
3.H Pump	6.	9.None

Kitchen Style		
1.New/Remo	4.Obsolete	7.
2.Typical	5.	8.
3.Old Type	6.	9.None

Bath(s) Style		
1.New/Modr	4.Obsolete	7.
2.Typical	5.	8.
3.Old Type	6.	9.None

Rooms

Bedrooms

Full Baths

Half Baths

Addn Fixtures

Fireplaces

TRIO Software
A Division of Harris Computer Systems

Layout		
1.Typical	4.	7.
2.Inadeq	5.	8.
3.Horrid	6.	9.

Attic		
1.1/4 Fin	4.Full Fin	7.
2.1/2 Fin	5.Fl/Stair	8.
3.3/4 Fin	6.	9.None

Insulation		
1.Full	4.Minimal	7.
2.Heavy	5.Partial	8.
3.Capped	6.	9.None

Unfinished %

Grade & Factor		
1.E Grade	4.B Grade	7.
2.D Grade	5.A Grade	8.SC Grade
3.C Grade	6.AA Grade	9.Same

SQFT (Footprint)

Condition		
1.Poor	4.Avg	7.V G
2.Fair	5.Avg+	8.Exc
3.Avg-	6.Good	9.Same

Phys. % Good

Funct. % Good

Functional Code		
1.Incomp	4.	7.
2.O-Built	5.	8.Other
3.Damage	6.	9.None

Econ. % Good

Economic Code		
0.None	3.No Power	6.Bad Abut
1.Location	4.Generate	9.None
2.Encroach	5.SiteLimt	9.

Entrance Code **0**		
1.Interior	4.Vacant	7.
2.Refusal	5.Estimate	8.
3.Informed	6.	9.

Information Code **0**		
1.Owner	4.Agent	7.
2.Relative	5.Estimate	8.
3.Tenant	6.Other	9.

Date Inspected

Additions, Outbuildings & Improvements

Type	Year	Units	Grade	Cond	Phys.	Funct.	Sound Value
					%	%	
					%	%	
					%	%	
					%	%	
					%	%	
					%	%	
					%	%	
					%	%	
					%	%	
					%	%	

1.One Story Fram
2.Two Story Fram
3.Three Story Fr
4.1 & 1/2 Story
5.1 & 3/4 Story
6.2 & 1/2 Story
21.Open Frame Por
22.Encl Frame Por
23.Frame Garage
24.Frame Shed
25.Frame Bay Wind
26.1SFr Overhang
27.Unfin Basement
28.Unfinished Att
29.Finished Attic

Map Lot 004-034 | Account 1390 | Location CROCKER AVENUE NORTH | Card 1 Of 1 | 9/12/2023

CHASE, ROBERTA
79 WISCASSET ROAD
WHITEFIELD ME 04353

B1517P149

Property Data

Neighborhood **1 Whitefield**

Tree Growth Year **0**

X Coordinate **0**

Y Coordinate **0**

Zone/Land Use **11 Residential**

Secondary Zone

Topography **2 Rolling** **9**

1.Level	4.Below St	7.
2.Rolling	5.Low	8.
3.Above St	6.Swampy	9.

Utilities **9 None** **9 None**

1.OutHouse	4.Dr Well	7.Cesspool
2.PblcWtr	5.Dug Well	8.LakeDraw
3.PblcSewr	6.Septic	9.None

Street **3 Gravel**

1.Paved	4.Proposed	7.
2.Semi Imp	5.Private	8.
3.Gravel	6.	9.None

0

0

Sale Data

Sale Date

Price

Sale Type

1.Land	4.Mfg unit	7.
2.L & B	5.Other	8.
3.Building	6.	9.

Financing

1.Convent	4.Seller	7.
2.FHA/VA	5.Private	8.
3.Assumed	6.Cash	9.Unknown

Validity

1.Valid	4.Split	7.Changes
2.Related	5.Partial	8.Other
3.Distress	6.Exempt	9.

Verified

1.Buyer	4.Agent	7.Family
2.Seller	5.Pub Rec	8.Other
3.Lender	6.MLS	9.

Assessment Record

Year	Land	Buildings	Exempt	Total
2011	2,080	0	0	2,080
2013	4,800	0	0	4,800
2014	4,800	0	0	4,800
2015	4,800	0	0	4,800
2016	4,800	0	0	4,800
2017	4,800	0	0	4,800
2018	4,800	0	0	4,800
2019	4,800	0	0	4,800
2020	4,800	0	0	4,800
2021	4,800	0	0	4,800
2022	4,800	0	0	4,800
2024	4,800	0	0	4,800

Land Data

Front Foot	Type	Effective Frontage	Effective Depth	Influence Factor	Influence Code
11.Base 100fft				%	
12.Delta Triangle				%	
13.Nabla Triangle				%	
14.Sec 101to200ff				%	
15.FF 201+Over				%	
				%	
				%	
Square Foot		**Square Feet**			
16.Regular Lot				%	
17.Secondary Lot				%	
18.Excess land				%	
19.Condominium				%	
20.Miscellaneous				%	
				%	
				%	
Fract. Acre		**Acreage/Sites**			
21.Commercial Sit	28	3.20		100 %	0
22.Base Lot				%	
23.A				%	
Acres				%	
24.B				%	
25.Lakefront Site				%	
26.D				%	
27.Secondary Lot				%	
28.Rear Land up t					
29.Rear Land 5-20					

Total Acreage 3.20

Influence Codes

1.Un-Buildable
2.Excess Frtg
3.Topography
4.Size/Shape
5.Access
6.Deed Restricti
7.OPEN SPACE
8.Code Restricti
9.Fract Share
Acres
30.Rear Land 20-5
31.Rear Land 50+
32.Tillable/Pastu
33.Frm/OpnBlue/Cr
34.Farm/Open Spac
35.Farm/Open Spac
36.Farm/Open Spac
37.Treegrowth SW
38.Treegrowth MW
39.Treegrowth HW
40.Wasteland/RP
41.G
42.Mobile Home Si
43.PublicWtr/Sept
44.PrivateWtr/Sep
45.Lot improvemen
46.Miscellaneous

Inspection Witnessed By:

X Date

No./Date	Description	Date Insp.

Notes:

Whitefield

Whitefield

Map Lot 004-034 | Account 1390 | Location CROCKER AVENUE NORTH | Card 1 Of 1 | 9/12/2023

Building Style		
0.	4.Cape	8.Log
1.Conv.	5.Garrison	9.Other
2.Ranch	6.Split	10.Farnhou
3.R Ranch	7.Contemp	11.Mfg Dbl

Dwelling Units

Other Units

Stories		
1.1	4.1.5	7.
2.2	5.1.75	8.
3.3	6.2.5	9.

Exterior Walls		
0.	4.Asbestos	8.Concrete
1.Wood	5.Stucco	9.Other
2.Vin/Al	6.Brick	10.Wd Shgl
3.Compos.	7.Stone	11.Cement

Roof Surface		
1.Asphalt	4.Wood Sh	7.
2.Metal	5.Other	8.
3.Composit	6.	9.

SF Masonry Trim

OPEN-3-CUSTOM

OPEN-4-CUSTOM

Year Built

Year Remodeled

Foundation		
1.Concrete	4.Wood	7.
2.C Block	5.Slab	8.
3.Br/Stone	6.Piers	9.

Basement		
1.1/4 Bmt	4.Full Bmt	7.
2.1/2 Bmt	5.None	8.
3.3/4 Bmt	6.	9.None

Bsmt Gar # Cars

Wet Basement		
1.Dry	4.	7.
2.Damp	5.	8.
3.Wet	6.	9.

SF Bsmt Living

Fin Bsmt Grade

BASEMENT FLOOR

Heat Type **100%**		
0.	4.Steam	8.Fl/Wall
1.HWBB	5.FWA	9.No Heat
2.HWCI	6.GravWA	10.Rad/BB
3.H Pump	7.Electric	11.Monitor

Cool Type **0%**		
1.Refrig	4.W&C Air	7.
2.Evapor	5.Radheat	8.
3.H Pump	6.	9.None

Kitchen Style		
1.New/Remo	4.Obsolete	7.
2.Typical	5.	8.
3.Old Type	6.	9.None

Bath(s) Style		
1.New/Modr	4.Obsolete	7.
2.Typical	5.	8.
3.Old Type	6.	9.None

Rooms

Bedrooms

Full Baths

Half Baths

Addn Fixtures

Fireplaces

TRIO Software
A Division of Harris Computer Systems

Layout		
1.Typical	4.	7.
2.Inadeq	5.	8.
3.Horrid	6.	9.

Attic		
1.1/4 Fin	4.Full Fin	7.
2.1/2 Fin	5.Fl/Stair	8.
3.3/4 Fin	6.	9.None

Insulation		
1.Full	4.Minimal	7.
2.Heavy	5.Partial	8.
3.Capped	6.	9.None

Unfinished %

Grade & Factor		
1.E Grade	4.B Grade	7.
2.D Grade	5.A Grade	8.SC Grade
3.C Grade	6.AA Grade	9.Same

SQFT (Footprint)

Condition		
1.Poor	4.Avg	7.V G
2.Fair	5.Avg+	8.Exc
3.Avg-	6.Good	9.Same

Phys. % Good

Funct. % Good

Functional Code		
1.Incomp	4.	7.
2.O-Built	5.	8.Other
3.Damage	6.	9.None

Econ. % Good

Economic Code		
0.None	3.No Power	6.Bad Abut
1.Location	4.Generate	9.None
2.Encroach	5.SiteLimt	9.

Entrance Code **0**		
1.Interior	4.Vacant	7.
2.Refusal	5.Estimate	8.
3.Informed	6.	9.

Information Code **0**		
1.Owner	4.Agent	7.
2.Relative	5.Estimate	8.
3.Tenant	6.Other	9.

Date Inspected

Additions, Outbuildings & Improvements

Type	Year	Units	Grade	Cond	Phys.	Funct.	Sound Value
					%	%	
					%	%	
					%	%	
					%	%	
					%	%	
					%	%	
					%	%	
					%	%	
					%	%	
					%	%	

1.One Story Fram
2.Two Story Fram
3.Three Story Fr
4.1 & 1/2 Story
5.1 & 3/4 Story
6.2 & 1/2 Story
21.Open Frame Por
22.Encl Frame Por
23.Frame Garage
24.Frame Shed
25.Frame Bay Wind
26.1SFr Overhang
27.Unfin Basement
28.Unfinished Att
29.Finished Attic

Map Lot 004-033 | Account 1522 | Location CROCKER AVENUE NORTH | Card 1 Of 1 | 9/12/2023

CHASE, ROBERTA
79 WISCASSET ROAD
WHITEFIELD ME 04353

B2837P130

Property Data

Neighborhood **1 Whitefield**

Tree Growth Year **0**

X Coordinate **0**

Y Coordinate **0**

Zone/Land Use **11 Residential**

Secondary Zone

Topography **2 Rolling** **9**

1.Level	4.Below St	7.
2.Rolling	5.Low	8.
3.Above St	6.Swampy	9.

Utilities **9 None** **9 None**

1.OutHouse	4.Dr Well	7.Cesspool
2.PblcWtr	5.Dug Well	8.LakeDraw
3.PblcSewr	6.Septic	9.None

Street **3 Gravel**

1.Paved	4.Proposed	7.
2.Semi Imp	5.Private	8.
3.Gravel	6.	9.None

0

0

Sale Data

Sale Date

Price

Sale Type

1.Land	4.Mfg unit	7.
2.L & B	5.Other	8.
3.Building	6.	9.

Financing

1.Convent	4.Seller	7.
2.FHA/VA	5.Private	8.
3.Assumed	6.Cash	9.Unknown

Validity

1.Valid	4.Split	7.Changes
2.Related	5.Partial	8.Other
3.Distress	6.Exempt	9.

Verified

1.Buyer	4.Agent	7.Family
2.Seller	5.Pub Rec	8.Other
3.Lender	6.MLS	9.

Assessment Record

Year	Land	Buildings	Exempt	Total
2011	2,080	0	0	2,080
2012	2,080	0	0	2,080
2013	4,800	0	0	4,800
2014	4,800	0	0	4,800
2015	4,800	0	0	4,800
2016	4,800	0	0	4,800
2017	4,800	0	0	4,800
2018	4,800	0	0	4,800
2019	4,800	0	0	4,800
2020	4,800	0	0	4,800
2021	4,800	0	0	4,800
2022	4,800	0	0	4,800
2023	4,800	0	0	4,800
2024	4,800	0	0	4,800

Land Data

Front Foot	Type	Effective Frontage	Effective Depth	Influence Factor	Influence Code
11.Base 100fft				%	
12.Delta Triangle				%	
13.Nabla Triangle				%	
14.Sec 101to200ff				%	
15.FF 201+Over				%	
				%	
				%	
Square Foot		**Square Feet**			
16.Regular Lot				%	
17.Secondary Lot				%	
18.Excess land				%	
19.Condominium				%	
20.Miscellaneous				%	
				%	
				%	
Fract. Acre		**Acreage/Sites**			
21.Commercial Sit	28	3.20		100 %	0
22.Base Lot				%	
23.A				%	
Acres				%	
24.B				%	
25.Lakefront Site				%	
26.D				%	
27.Secondary Lot				%	
28.Rear Land up t					
29.Rear Land 5-20					

Total Acreage 3.20

Influence Codes

1.Un-Buildable
2.Excess Frtg
3.Topography
4.Size/Shape
5.Access
6.Deed Restricti
7.OPEN SPACE
8.Code Restricti
9.Fract Share
Acres
30.Rear Land 20-5
31.Rear Land 50+
32.Tillable/Pastu
33.Frm/OpnBlue/Cr
34.Farm/Open Spac
35.Farm/Open Spac
36.Farm/Open Spac
37.Treegrowth SW
38.Treegrowth MW
39.Treegrowth HW
40.Wasteland/RP
41.G
42.Mobile Home Si
43.PublicWtr/Sept
44.PrivateWtr/Sep
45.Lot improvemen
46.Miscellaneous

Inspection Witnessed By:

X Date

No./Date	Description	Date Insp.

Notes:

Whitefield

Whitefield

Map Lot 004-033 | Account 1522 | Location CROCKER AVENUE NORTH | Card 1 Of 1 | 9/12/2023

Building Style		
0.	4.Cape	8.Log
1.Conv.	5.Garrison	9.Other
2.Ranch	6.Split	10.Farnhou
3.R Ranch	7.Contemp	11.Mfg Dbl

Dwelling Units

Other Units

Stories		
1.1	4.1.5	7.
2.2	5.1.75	8.
3.3	6.2.5	9.

Exterior Walls		
0.	4.Asbestos	8.Concrete
1.Wood	5.Stucco	9.Other
2.Vin/Al	6.Brick	10.Wd Shgl
3.Compos.	7.Stone	11.Cement

Roof Surface		
1.Asphalt	4.Wood Sh	7.
2.Metal	5.Other	8.
3.Composit	6.	9.

SF Masonry Trim

OPEN-3-CUSTOM

OPEN-4-CUSTOM

Year Built

Year Remodeled

Foundation		
1.Concrete	4.Wood	7.
2.C Block	5.Slab	8.
3.Br/Stone	6.Piers	9.

Basement		
1.1/4 Bmt	4.Full Bmt	7.
2.1/2 Bmt	5.None	8.
3.3/4 Bmt	6.	9.None

Bsmt Gar # Cars

Wet Basement		
1.Dry	4.	7.
2.Damp	5.	8.
3.Wet	6.	9.

SF Bsmt Living

Fin Bsmt Grade

BASEMENT FLOOR

Heat Type **100%**		
0.	4.Steam	8.Fl/Wall
1.HWBB	5.FWA	9.No Heat
2.HWCI	6.GravWA	10.Rad/BB
3.H Pump	7.Electric	11.Monitor

Cool Type **0%**		
1.Refrig	4.W&C Air	7.
2.Evapor	5.Radheat	8.
3.H Pump	6.	9.None

Kitchen Style		
1.New/Remo	4.Obsolete	7.
2.Typical	5.	8.
3.Old Type	6.	9.None

Bath(s) Style		
1.New/Modr	4.Obsolete	7.
2.Typical	5.	8.
3.Old Type	6.	9.None

Rooms

Bedrooms

Full Baths

Half Baths

Addn Fixtures

Fireplaces

TRIO Software
A Division of Harris Computer Systems

Layout		
1.Typical	4.	7.
2.Inadeq	5.	8.
3.Horrid	6.	9.

Attic		
1.1/4 Fin	4.Full Fin	7.
2.1/2 Fin	5.Fl/Stair	8.
3.3/4 Fin	6.	9.None

Insulation		
1.Full	4.Minimal	7.
2.Heavy	5.Partial	8.
3.Capped	6.	9.None

Unfinished %

Grade & Factor		
1.E Grade	4.B Grade	7.
2.D Grade	5.A Grade	8.SC Grade
3.C Grade	6.AA Grade	9.Same

SQFT (Footprint)

Condition		
1.Poor	4.Avg	7.V G
2.Fair	5.Avg+	8.Exc
3.Avg-	6.Good	9.Same

Phys. % Good

Funct. % Good

Functional Code		
1.Incomp	4.	7.
2.O-Built	5.	8.Other
3.Damage	6.	9.None

Econ. % Good

Economic Code		
0.None	3.No Power	6.Bad Abut
1.Location	4.Generate	9.None
2.Encroach	5.SiteLimt	9.

Entrance Code **0**		
1.Interior	4.Vacant	7.
2.Refusal	5.Estimate	8.
3.Informed	6.	9.

Information Code **0**		
1.Owner	4.Agent	7.
2.Relative	5.Estimate	8.
3.Tenant	6.Other	9.

Date Inspected

Additions, Outbuildings & Improvements

Type	Year	Units	Grade	Cond	Phys.	Funct.	Sound Value
					%	%	
					%	%	
					%	%	
					%	%	
					%	%	
					%	%	
					%	%	
					%	%	
					%	%	
					%	%	

1.One Story Fram
2.Two Story Fram
3.Three Story Fr
4.1 & 1/2 Story
5.1 & 3/4 Story
6.2 & 1/2 Story
21.Open Frame Por
22.Encl Frame Por
23.Frame Garage
24.Frame Shed
25.Frame Bay Wind
26.1SFr Overhang
27.Unfin Basement
28.Unfinished Att
29.Finished Attic

Map Lot 013-002-A | Account 1797 | Location 5 WEST DEXTER LANE | Card 1 Of 1 | 9/12/2023

CHASE, ROBIN L
CHASE, PATRICK C
PO BOX 142
WHITEFIELD ME 04353

B4514P153

Previous Owner
CHASE MARGARET T. &
* JASON P. MELANSON
P.O. BOX 142
WHITEFIELD ME 04353
Sale Date: 7/26/2011

Inspection Witnessed By:

X Date

No./Date	Description	Date Insp.

Notes:

Property Data

Neighborhood **1 Whitefield**

Tree Growth Year **0**

X Coordinate **0**

Y Coordinate **0**

Zone/Land Use **11 Residential**

Secondary Zone

Topography **2 Rolling**

1.Level	4.Below St	7.
2.Rolling	5.Low	8.
3.Above St	6.Swampy	9.

Utilities **4 Drilled Well** **6 Septic System**

1.OutHouse	4.Dr Well	7.Cesspool
2.PblcWtr	5.Dug Well	8.LakeDraw
3.PblcSewr	6.Septic	9.None

Street

1.Paved	4.Proposed	7.
2.Semi Imp	5.Private	8.
3.Gravel	6.	9.None

0

0

Sale Data

Sale Date **7/26/2011**

Price **75,000**

Sale Type **2 Land & Buildings**

1.Land	4.Mfg unit	7.
2.L & B	5.Other	8.
3.Building	6.	9.

Financing **9 Unknown**

1.Convent	4.Seller	7.
2.FHA/VA	5.Private	8.
3.Assumed	6.Cash	9.Unknown

Validity **2 Related Parties**

1.Valid	4.Split	7.Changes
2.Related	5.Partial	8.Other
3.Distress	6.Exempt	9.

Verified **5 Public Record**

1.Buyer	4.Agent	7.Family
2.Seller	5.Pub Rec	8.Other
3.Lender	6.MLS	9.

Assessment Record

Year	Land	Buildings	Exempt	Total
2011	30,840	85,062	0	115,902
2012	30,840	85,062	0	115,902
2013	35,330	85,062	0	120,392
2014	35,330	85,062	0	120,392
2015	30,330	23,204	0	53,534
2016	30,330	23,204	0	53,534
2017	30,330	23,204	0	53,534
2018	30,330	23,204	0	53,534
2019	30,330	23,204	0	53,534
2020	30,330	23,204	0	53,534
2021	30,330	23,204	0	53,534
2022	30,330	23,204	0	53,534
2023	30,330	23,204	0	53,534
2024	30,330	23,204	0	53,534

Land Data

Front Foot	Type	Effective Frontage	Effective Depth	Influence Factor	Influence Code
11.Base 100fft				%	
12.Delta Triangle				%	
13.Nabla Triangle				%	
14.Sec 101to200ff				%	
15.FF 201+Over				%	
				%	
				%	
Square Foot		**Square Feet**			
16.Regular Lot				%	
17.Secondary Lot				%	
18.Excess land				%	
19.Condominium				%	
20.Miscellaneous				%	
				%	
				%	
Fract. Acre		**Acreage/Sites**			
21.Commercial Sit	22	1.50	100	%	0
22.Base Lot	28	3.50	100	%	0
23.A	45	0.50	100	%	0
Acres	29	0.10	100	%	0
24.B				%	
25.Lakefront Site				%	
26.D				%	
27.Secondary Lot					
28.Rear Land up t					
29.Rear Land 5-20					

Total Acreage 5.10

Influence Codes

1.Un-Buildable
2.Excess Frtg
3.Topography
4.Size/Shape
5.Access
6.Deed Restricti
7.OPEN SPACE
8.Code Restricti
9.Fract Share
Acres
30.Rear Land 20-5
31.Rear Land 50+
32.Tillable/Pastu
33.Frm/OpnBlue/Cr
34.Farm/Open Spac
35.Farm/Open Spac
36.Farm/Open Spac
37.Treegrowth SW
38.Treegrowth MW
39.Treegrowth HW
40.Wasteland/RP
41.G
42.Mobile Home Si
43.PublicWtr/Sept
44.PrivateWtr/Sep
45.Lot improvemen
46.Miscellaneous

Whitefield

Whitefield

Map Lot 013-002-A | Account 1797 | Location 5 WEST DEXTER LANE | Card 1 Of 1 | 9/12/2023

Building Style	**10 Farmhouse**	
0.	4.Cape	8.Log
1.Conv.	5.Garrison	9.Other
2.Ranch	6.Split	10.Farnhou
3.R Ranch	7.Contemp	11.Mfg Dbl
Dwelling Units	**1**	
Other Units	**0**	
Stories	**4 One & 1/2 Story**	
1.1	4.1.5	7.
2.2	5.1.75	8.
3.3	6.2.5	9.
Exterior Walls	**3 Composition**	
0.	4.Asbestos	8.Concrete
1.Wood	5.Stucco	9.Other
2.Vin/Al	6.Brick	10.Wd Shgl
3.Compos.	7.Stone	11.Cement
Roof Surface	**1 Asphalt Shingles**	
1.Asphalt	4.Wood Sh	7.
2.Metal	5.Other	8.
3.Composit	6.	9.
SF Masonry Trim	**0**	
OPEN-3-CUSTOM	**0**	
OPEN-4-CUSTOM	**0**	
Year Built	**1850**	
Year Remodeled	**1985**	
Foundation	**3 Brick &/or Stone**	
1.Concrete	4.Wood	7.
2.C Block	5.Slab	8.
3.Br/Stone	6.Piers	9.
Basement	**4 Full Basement**	
1.1/4 Bmt	4.Full Bmt	7.
2.1/2 Bmt	5.None	8.
3.3/4 Bmt	6.	9.None
Bsmt Gar # Cars	**0**	
Wet Basement	**3 Wet Basement**	
1.Dry	4.	7.
2.Damp	5.	8.
3.Wet	6.	9.

SF Bsmt Living	**0**	
Fin Bsmt Grade	**0 0**	
BASEMENT FLOOR	**0**	
Heat Type	**50%**	**5 Forced Warm Air**
0.	4.Steam	8.Fl/Wall
1.HWBB	5.FWA	9.No Heat
2.HWCI	6.GravWA	10.Rad/BB
3.H Pump	7.Electric	11.Monitor
Cool Type	**0%**	**9 None**
1.Refrig	4.W&C Air	7.
2.Evapor	5.Radheat	8.
3.H Pump	6.	9.None
Kitchen Style	**9 None**	
1.New/Remo	4.Obsolete	7.
2.Typical	5.	8.
3.Old Type	6.	9.None
Bath(s) Style	**9 None**	
1.New/Modr	4.Obsolete	7.
2.Typical	5.	8.
3.Old Type	6.	9.None
# Rooms	**2**	
# Bedrooms	**1**	
# Full Baths	**0**	
# Half Baths	**0**	
# Addn Fixtures	**0**	
# Fireplaces	**0**	

TRIO Software
A Division of Harris Computer Systems

Layout	**1 Typical**	
1.Typical	4.	7.
2.Inadeq	5.	8.
3.Horrid	6.	9.
Attic	**9 None**	
1.1/4 Fin	4.Full Fin	7.
2.1/2 Fin	5.Fl/Stair	8.
3.3/4 Fin	6.	9.None
Insulation	**9 None**	
1.Full	4.Minimal	7.
2.Heavy	5.Partial	8.
3.Capped	6.	9.None
Unfinished %	**0%**	
Grade & Factor	**3 Average 100%**	
1.E Grade	4.B Grade	7.
2.D Grade	5.A Grade	8.SC Grade
3.C Grade	6.AA Grade	9.Same
SQFT (Footprint)	**660**	
Condition	**3 Below Average**	
1.Poor	4.Avg	7.V G
2.Fair	5.Avg+	8.Exc
3.Avg-	6.Good	9.Same
Phys. % Good	**0%**	
Funct. % Good	**50%**	
Functional Code	**1 Incomplete**	
1.Incomp	4.	7.
2.O-Built	5.	8.Other
3.Damage	6.	9.None
Econ. % Good	**100%**	
Economic Code	**None**	
0.None	3.No Power	6.Bad Abut
1.Location	4.Generate	9.None
2.Encroach	5.SiteLimt	9.
Entrance Code	**0**	
1.Interior	4.Vacant	7.
2.Refusal	5.Estimate	8.
3.Informed	6.	9.
Information Code	**0**	
1.Owner	4.Agent	7.
2.Relative	5.Estimate	8.
3.Tenant	6.Other	9.

Date Inspected

Additions, Outbuildings & Improvements

Type	Year	Units	Grade	Cond	Phys.	Funct.	Sound Value
1 One Story Frame	1850	320	2 100	3	0 %	50 %	
24 Frame Shed	1900	288	3 100	3	0 %	100 %	
24 Frame Shed	1900	240	3 100	3	0 %	100 %	
67 Barn	1900	1140	3 100	2	0 %	100 %	
					%	%	
					%	%	
					%	%	
					%	%	
					%	%	
					%	%	

1.One Story Fram
2.Two Story Fram
3.Three Story Fr
4.1 & 1/2 Story
5.1 & 3/4 Story
6.2 & 1/2 Story
21.Open Frame Por
22.Encl Frame Por
23.Frame Garage
24.Frame Shed
25.Frame Bay Wind
26.1SFr Overhang
27.Unfin Basement
28.Unfinished Att
29.Finished Attic

Map Lot 017-057 | Account 935 | Location 43 MILLS ROAD | Card 1 Of 1 | 9/12/2023

CHASE, TIMOTHY L
PO BOX 78
WHITEFIELD ME 04353

B2125P162

Property Data

Neighborhood **1 Whitefield**

Tree Growth Year **0**

X Coordinate **0**

Y Coordinate **0**

Zone/Land Use **11 Residential**

Secondary Zone

Topography **2 Rolling**

1.Level	4.Below St	7.
2.Rolling	5.Low	8.
3.Above St	6.Swampy	9.

Utilities **4 Drilled Well** **6 Septic System**

1.OutHouse	4.Dr Well	7.Cesspool
2.PblcWtr	5.Dug Well	8.LakeDraw
3.PblcSewr	6.Septic	9.None

Street **1 Paved**

1.Paved	4.Proposed	7.
2.Semi Imp	5.Private	8.
3.Gravel	6.	9.None

0

0

Sale Data

Sale Date

Price

Sale Type

1.Land	4.Mfg unit	7.
2.L & B	5.Other	8.
3.Building	6.	9.

Financing

1.Convent	4.Seller	7.
2.FHA/VA	5.Private	8.
3.Assumed	6.Cash	9.Unknown

Validity

1.Valid	4.Split	7.Changes
2.Related	5.Partial	8.Other
3.Distress	6.Exempt	9.

Verified

1.Buyer	4.Agent	7.Family
2.Seller	5.Pub Rec	8.Other
3.Lender	6.MLS	9.

Assessment Record

Year	Land	Buildings	Exempt	Total
2011	59,113	75,950	0	135,063
2012	58,118	75,950	0	134,068
2013	62,580	75,950	0	138,530
2014	36,242	75,950	0	112,192
2015	36,242	75,950	0	112,192
2016	36,242	75,950	0	112,192
2017	36,242	75,950	0	112,192
2018	32,310	75,950	0	108,260
2019	32,310	75,950	0	108,260
2020	32,310	75,950	0	108,260
2021	32,310	75,950	0	108,260
2022	32,310	75,950	0	108,260
2023	32,310	75,588	28,520	79,378
2024	32,310	119,102	23,560	127,852

Land Data

Front Foot	Type	Effective Frontage	Effective Depth	Influence Factor	Influence Code
11.Base 100fft				%	
12.Delta Triangle				%	
13.Nabla Triangle				%	
14.Sec 101to200ff				%	
15.FF 201+Over				%	
				%	
				%	
Square Foot		**Square Feet**			
16.Regular Lot				%	
17.Secondary Lot				%	
18.Excess land				%	
19.Condominium				%	
20.Miscellaneous				%	
				%	
				%	
Fract. Acre		**Acreage/Sites**			
21.Commercial Sit	22	1.50	100	%	0
22.Base Lot	28	1.54	100	%	0
23.A	45	1.00	100	%	0
Acres				%	
24.B				%	
25.Lakefront Site				%	
26.D				%	
27.Secondary Lot				%	
28.Rear Land up t					
29.Rear Land 5-20					

Total Acreage 3.04

Influence Codes

1.Un-Buildable
2.Excess Frtg
3.Topography
4.Size/Shape
5.Access
6.Deed Restricti
7.OPEN SPACE
8.Code Restricti
9.Fract Share
Acres
30.Rear Land 20-5
31.Rear Land 50+
32.Tillable/Pastu
33.Frm/OpnBlue/Cr
34.Farm/Open Spac
35.Farm/Open Spac
36.Farm/Open Spac
37.Treegrowth SW
38.Treegrowth MW
39.Treegrowth HW
40.Wasteland/RP
41.G
42.Mobile Home Si
43.PublicWtr/Sept
44.PrivateWtr/Sep
45.Lot improvemen
46.Miscellaneous

Inspection Witnessed By:

X Date

No./Date	Description	Date Insp.

Notes:

5/8/23 W/MR&MRS- ADD ADDN INC. ADD GAR AND WDs.
6/6/22 ADJ FUNC FOR REMOD (EST AS OF 4/1). NEW ADDN AND GAR JUST STARTED. N/V YET.
'17- LOT SPLIT- 3.20 ACRES TO NEW LOT M. 17- L. 57-1

Whitefield

Whitefield

Map Lot 017-057 | Account 935 | Location 43 MILLS ROAD | Card 1 Of 1 | 9/12/2023

Building Style	**4 Cape Cod**	
0.	4.Cape	8.Log
1.Conv.	5.Garrison	9.Other
2.Ranch	6.Split	10.Farnhou
3.R Ranch	7.Contemp	11.Mfg Dbl
Dwelling Units	**1**	
Other Units	**0**	
Stories	**4 One & 1/2 Story**	
1.1	4.1.5	7.
2.2	5.1.75	8.
3.3	6.2.5	9.
Exterior Walls	**2 Vinyl/Aluminum**	
0.	4.Asbestos	8.Concrete
1.Wood	5.Stucco	9.Other
2.Vin/Al	6.Brick	10.Wd Shgl
3.Compos.	7.Stone	11.Cement
Roof Surface	**2 Sheet Metal**	
1.Asphalt	4.Wood Sh	7.
2.Metal	5.Other	8.
3.Composit	6.	9.
SF Masonry Trim	**0**	
OPEN-3-CUSTOM	**0**	
OPEN-4-CUSTOM	**0**	
Year Built	**1940**	
Year Remodeled	**1996**	
Foundation	**1 Concrete**	
1.Concrete	4.Wood	7.
2.C Block	5.Slab	8.
3.Br/Stone	6.Piers	9.
Basement	**4 Full Basement**	
1.1/4 Bmt	4.Full Bmt	7.
2.1/2 Bmt	5.None	8.
3.3/4 Bmt	6.	9.None
Bsmt Gar # Cars	**0**	
Wet Basement	**1 Dry Basement**	
1.Dry	4.	7.
2.Damp	5.	8.
3.Wet	6.	9.

SF Bsmt Living	**0**	
Fin Bsmt Grade	**0 0**	
BASEMENT FLOOR	**0**	
Heat Type	**100%**	**5 Forced Warm Air**
0.	4.Steam	8.Fl/Wall
1.HWBB	5.FWA	9.No Heat
2.HWCI	6.GravWA	10.Rad/BB
3.H Pump	7.Electric	11.Monitor
Cool Type	**0%**	**9 None**
1.Refrig	4.W&C Air	7.
2.Evapor	5.Radheat	8.
3.H Pump	6.	9.None
Kitchen Style	**1 New/Remodeled**	
1.New/Remo	4.Obsolete	7.
2.Typical	5.	8.
3.Old Type	6.	9.None
Bath(s) Style	**1 New/modern**	
1.New/Modr	4.Obsolete	7.
2.Typical	5.	8.
3.Old Type	6.	9.None
# Rooms	**3**	
# Bedrooms	**1**	
# Full Baths	**2**	
# Half Baths	**0**	
# Addn Fixtures	**0**	
# Fireplaces	**0**	

TRIO Software
A Division of Harris Computer Systems

Layout	**1 Typical**	
1.Typical	4.	7.
2.Inadeq	5.	8.
3.Horrid	6.	9.
Attic	**9 None**	
1.1/4 Fin	4.Full Fin	7.
2.1/2 Fin	5.Fl/Stair	8.
3.3/4 Fin	6.	9.None
Insulation	**1 Full**	
1.Full	4.Minimal	7.
2.Heavy	5.Partial	8.
3.Capped	6.	9.None
Unfinished %	**0%**	
Grade & Factor	**3 Average 100%**	
1.E Grade	4.B Grade	7.
2.D Grade	5.A Grade	8.SC Grade
3.C Grade	6.AA Grade	9.Same
SQFT (Footprint)	**624**	
Condition	**6 Good**	
1.Poor	4.Avg	7.V G
2.Fair	5.Avg+	8.Exc
3.Avg-	6.Good	9.Same
Phys. % Good	**0%**	
Funct. % Good	**75%**	
Functional Code	**1 Incomplete**	
1.Incomp	4.	7.
2.O-Built	5.	8.Other
3.Damage	6.	9.None
Econ. % Good	**100%**	
Economic Code	**None**	
0.None	3.No Power	6.Bad Abut
1.Location	4.Generate	9.None
2.Encroach	5.SiteLimt	9.
Entrance Code	**1 Interior Inspect**	
1.Interior	4.Vacant	7.
2.Refusal	5.Estimate	8.
3.Informed	6.	9.
Information Code	**1 Owner**	
1.Owner	4.Agent	7.
2.Relative	5.Estimate	8.
3.Tenant	6.Other	9.

Date Inspected

Additions, Outbuildings & Improvements

Type	Year	Units	Grade	Cond	Phys.	Funct.	Sound Value
23 Frame Garage	1980	4928	2 100	2	0 %	100 %	
409 Concrete Pad	1980	2184	3 100	4	0 %	100 %	
29 Finished Attic	2022	840	3 100	4	0 %	75 %	
1 One Story Frame	2022	840	3 100	4	0 %	75 %	
27 Unfin Basement	2022	840	3 100	4	0 %	100 %	
23 Frame Garage	2022	840	3 100	4	0 %	100 %	
409 Concrete Pad	2022	840	3 100	4	0 %	100 %	
68 Wood Deck	2022	128	3 100	4	0 %	100 %	
68 Wood Deck	2022	112	3 100	4	0 %	100 %	
					%	%	

1.One Story Fram
2.Two Story Fram
3.Three Story Fr
4.1 & 1/2 Story
5.1 & 3/4 Story
6.2 & 1/2 Story
21.Open Frame Por
22.Encl Frame Por
23.Frame Garage
24.Frame Shed
25.Frame Bay Wind
26.1SFr Overhang
27.Unfin Basement
28.Unfinished Att
29.Finished Attic

Map Lot 011-020-B | Account 1076 | Location 62 HEATH ROAD | Card 1 Of 1 | 9/12/2023

CHELLIS, JONATHAN WENDELL
CHELLIS, ELIZABETH FRANCES
62 HEATH ROAD
WHITEFIELD ME 04353

B5197P214

Previous Owner
CAMPBELL OWEN C. & BRIAN
272 HODGKINS HILL ROAD

JEFFERSON ME 04348
Sale Date: 10/20/2017

Previous Owner
STOCKS JANET P.
* BENFORD NANCY S.
207 STONY MILL LANE
EAST BERLIN CT 06023
Sale Date: 12/01/2006

Inspection Witnessed By:

X Date

No./Date	Description	Date Insp.

Notes:

11/10/21 REV W/MR- ADJ BATHS, 1/2BATHS AND ADDITIONAL FIXTURES, REMOVE FP AND WD.

Whitefield

Property Data

Neighborhood **1 Whitefield**

Tree Growth Year **0**

X Coordinate **0**

Y Coordinate **0**

Zone/Land Use **11 Residential**

Secondary Zone

Topography **2 Rolling** **9**

1.Level 4.Below St 7.
2.Rolling 5.Low 8.
3.Above St 6.Swampy 9.

Utilities **4 Drilled Well** **6 Septic System**

1.OutHouse 4.Dr Well 7.Cesspool
2.PblcWtr 5.Dug Well 8.LakeDraw
3.PblcSewr 6.Septic 9.None

Street **1 Paved**

1.Paved 4.Proposed 7.
2.Semi Imp 5.Private 8.
3.Gravel 6. 9.None

0

0

Sale Data

Sale Date **10/20/2017**

Price **190,000**

Sale Type **2 Land & Buildings**

1.Land 4.Mfg unit 7.
2.L & B 5.Other 8.
3.Building 6. 9.

Financing **9 Unknown**

1.Convent 4.Seller 7.
2.FHA/VA 5.Private 8.
3.Assumed 6.Cash 9.Unknown

Validity **1 Arms Length Sale**

1.Valid 4.Split 7.Changes
2.Related 5.Partial 8.Other
3.Distress 6.Exempt 9.

Verified **5 Public Record**

1.Buyer 4.Agent 7.Family
2.Seller 5.Pub Rec 8.Other
3.Lender 6.MLS 9.

Assessment Record

Year	Land	Buildings	Exempt	Total
2011	34,487	178,910	0	213,397
2012	34,487	178,910	0	213,397
2013	39,818	178,910	0	218,728
2014	39,818	178,910	0	218,728
2015	39,818	178,910	0	218,728
2016	39,818	178,910	0	218,728
2017	39,818	178,910	0	218,728
2018	39,818	178,910	0	218,728
2019	39,818	178,910	0	218,728
2020	39,818	178,910	20,000	198,728
2021	39,818	178,910	25,000	193,728
2022	39,818	178,910	24,500	194,228
2023	39,818	173,283	23,000	190,101
2024	39,818	173,283	19,000	194,101

Land Data

Front Foot

11.Base 100fft
12.Delta Triangle
13.Nabla Triangle
14.Sec 101to200ff
15.FF 201+Over

Square Foot

16.Regular Lot
17.Secondary Lot
18.Excess land
19.Condominium
20.Miscellaneous

Fract. Acre

21.Commercial Sit
22.Base Lot
23.A
Acres
24.B
25.Lakefront Site
26.D
27.Secondary Lot
28.Rear Land up t
29.Rear Land 5-20

Type	Effective Frontage	Effective Depth	Influence Factor	Influence Code
			%	
			%	
			%	
			%	
			%	
			%	
			%	
	Square Feet			
			%	
			%	
			%	
			%	
			%	
			%	
			%	
	Acreage/Sites			
22	1.50	100	%	0
28	3.50	100	%	0
45	1.00	100	%	0
29	5.71	100	%	0
			%	
			%	
			%	

Total Acreage 10.71

Influence Codes

1.Un-Buildable
2.Excess Frtg
3.Topography
4.Size/Shape
5.Access
6.Deed Restricti
7.OPEN SPACE
8.Code Restricti
9.Fract Share
Acres
30.Rear Land 20-5
31.Rear Land 50+
32.Tillable/Pastu
33.Frm/OpnBlue/Cr
34.Farm/Open Spac
35.Farm/Open Spac
36.Farm/Open Spac
37.Treegrowth SW
38.Treegrowth MW
39.Treegrowth HW
40.Wasteland/RP
41.G
42.Mobile Home Si
43.PublicWtr/Sept
44.PrivateWtr/Sep
45.Lot improvemen
46.Miscellaneous

Whitefield

Map Lot 011-020-B | Account 1076 | Location 62 HEATH ROAD | Card 1 Of 1 | 9/12/2023

Building Style	**7 Contemporary**	
0.	4.Cape	8.Log
1.Conv.	5.Garrison	9.Other
2.Ranch	6.Split	10.Farnhou
3.R Ranch	7.Contemp	11.Mfg Dbl
Dwelling Units	**1**	
Other Units	**0**	
Stories	**2 Two Story**	
1.1	4.1.5	7.
2.2	5.1.75	8.
3.3	6.2.5	9.
Exterior Walls	**2 Vinyl/Aluminum**	
0.	4.Asbestos	8.Concrete
1.Wood	5.Stucco	9.Other
2.Vin/Al	6.Brick	10.Wd Shgl
3.Compos.	7.Stone	11.Cement
Roof Surface	**1 Asphalt Shingles**	
1.Asphalt	4.Wood Sh	7.
2.Metal	5.Other	8.
3.Composit	6.	9.
SF Masonry Trim	**0**	
OPEN-3-CUSTOM	**0**	
OPEN-4-CUSTOM	**0**	
Year Built	**2007**	
Year Remodeled	**0**	
Foundation	**1 Concrete**	
1.Concrete	4.Wood	7.
2.C Block	5.Slab	8.
3.Br/Stone	6.Piers	9.
Basement	**4 Full Basement**	
1.1/4 Bmt	4.Full Bmt	7.
2.1/2 Bmt	5.None	8.
3.3/4 Bmt	6.	9.None
Bsmt Gar # Cars	**0**	
Wet Basement	**1 Dry Basement**	
1.Dry	4.	7.
2.Damp	5.	8.
3.Wet	6.	9.

SF Bsmt Living	**0**	
Fin Bsmt Grade	**0 0**	
BASEMENT FLOOR	**0**	
Heat Type	**100%**	**1 Hot Water BB**
0.	4.Steam	8.Fl/Wall
1.HWBB	5.FWA	9.No Heat
2.HWCI	6.GravWA	10.Rad/BB
3.H Pump	7.Electric	11.Monitor
Cool Type	**0%**	**9 None**
1.Refrig	4.W&C Air	7.
2.Evapor	5.Radheat	8.
3.H Pump	6.	9.None
Kitchen Style	**1 New/Remodeled**	
1.New/Remo	4.Obsolete	7.
2.Typical	5.	8.
3.Old Type	6.	9.None
Bath(s) Style	**1 New/modern**	
1.New/Modr	4.Obsolete	7.
2.Typical	5.	8.
3.Old Type	6.	9.None
# Rooms	**7**	
# Bedrooms	**4**	
# Full Baths	**2**	
# Half Baths	**1**	
# Addn Fixtures	**1**	
# Fireplaces	**0**	

TRIO Software
A Division of Harris Computer Systems

Layout	**1 Typical**	
1.Typical	4.	7.
2.Inadeq	5.	8.
3.Horrid	6.	9.
Attic	**9 None**	
1.1/4 Fin	4.Full Fin	7.
2.1/2 Fin	5.Fl/Stair	8.
3.3/4 Fin	6.	9.None
Insulation	**1 Full**	
1.Full	4.Minimal	7.
2.Heavy	5.Partial	8.
3.Capped	6.	9.None
Unfinished %	**0%**	
Grade & Factor	**3 Average 100%**	
1.E Grade	4.B Grade	7.
2.D Grade	5.A Grade	8.SC Grade
3.C Grade	6.AA Grade	9.Same
SQFT (Footprint)	**1014**	
Condition	**4 Average**	
1.Poor	4.Avg	7.V G
2.Fair	5.Avg+	8.Exc
3.Avg-	6.Good	9.Same
Phys. % Good	**0%**	
Funct. % Good	**100%**	
Functional Code	**9 None**	
1.Incomp	4.	7.
2.O-Built	5.	8.Other
3.Damage	6.	9.None
Econ. % Good	**100%**	
Economic Code	**None**	
0.None	3.No Power	6.Bad Abut
1.Location	4.Generate	9.None
2.Encroach	5.SiteLimt	9.
Entrance Code	**1 Interior Inspect**	
1.Interior	4.Vacant	7.
2.Refusal	5.Estimate	8.
3.Informed	6.	9.
Information Code	**1 Owner**	
1.Owner	4.Agent	7.
2.Relative	5.Estimate	8.
3.Tenant	6.Other	9.

Date Inspected

Additions, Outbuildings & Improvements

Type	Year	Units	Grade	Cond	Phys.	Funct.	Sound Value
23 Frame Garage	2007	660	3 100	4	0 %	100 %	
409 Concrete Pad	2007	660	3 100	4	0 %	100 %	
					%	%	
					%	%	
					%	%	
					%	%	
					%	%	
					%	%	
					%	%	
					%	%	

1.One Story Fram
2.Two Story Fram
3.Three Story Fr
4.1 & 1/2 Story
5.1 & 3/4 Story
6.2 & 1/2 Story
21.Open Frame Por
22.Encl Frame Por
23.Frame Garage
24.Frame Shed
25.Frame Bay Wind
26.1SFr Overhang
27.Unfin Basement
28.Unfinished Att
29.Finished Attic

Map Lot 004-006 | Account 372 | Location 16 GRANITE LANE | Card 1 Of 1 | 9/12/2023

CHIAPPINI, WALTER R
STANLEY, VIRGINIA L
35 GRANITE LANE
WHITEFIELD ME 04353

B4721P124

Property Data

Neighborhood **1 Whitefield**

Tree Growth Year **2022**

X Coordinate **0**

Y Coordinate **0**

Zone/Land Use **11 Residential**

Secondary Zone

Topography **2 Rolling**

1.Level	4.Below St	7.
2.Rolling	5.Low	8.
3.Above St	6.Swampy	9.

Utilities **4 Drilled Well** **6 Septic System**

1.OutHouse	4.Dr Well	7.Cesspool
2.PblcWtr	5.Dug Well	8.LakeDraw
3.PblcSewr	6.Septic	9.None

Street **1 Paved**

1.Paved	4.Proposed	7.
2.Semi Imp	5.Private	8.
3.Gravel	6.	9.None

0

0

Sale Data

Sale Date

Price

Sale Type

1.Land	4.Mfg unit	7.
2.L & B	5.Other	8.
3.Building	6.	9.

Financing

1.Convent	4.Seller	7.
2.FHA/VA	5.Private	8.
3.Assumed	6.Cash	9.Unknown

Validity

1.Valid	4.Split	7.Changes
2.Related	5.Partial	8.Other
3.Distress	6.Exempt	9.

Verified

1.Buyer	4.Agent	7.Family
2.Seller	5.Pub Rec	8.Other
3.Lender	6.MLS	9.

Assessment Record

Year	Land	Buildings	Exempt	Total
2011	150,291	104,019	0	254,310
2012	152,898	104,019	0	256,917
2013	162,491	104,019	0	266,510
2014	163,052	104,019	0	267,071
2015	143,547	104,019	0	247,566
2016	134,339	104,019	0	238,358
2017	154,832	104,019	0	258,851
2018	158,858	104,019	0	262,877
2019	159,749	104,019	0	263,768
2020	157,571	104,019	0	261,590
2021	157,736	104,019	0	261,755
2022	152,408	104,019	0	256,427
2023	124,447	104,019	0	228,466
2024	130,726	104,019	0	234,745

Land Data

Front Foot

11.Base 100fft
12.Delta Triangle
13.Nabla Triangle
14.Sec 101to200ff
15.FF 201+Over

Square Foot

16.Regular Lot
17.Secondary Lot
18.Excess land
19.Condominium
20.Miscellaneous

Fract. Acre

21.Commercial Sit
22.Base Lot
23.A

Acres

24.B
25.Lakefront Site
26.D
27.Secondary Lot
28.Rear Land up t
29.Rear Land 5-20

Type	Effective Frontage	Effective Depth	Influence Factor	Influence Code
			%	
			%	
			%	
			%	
			%	
			%	
			%	
	Square Feet			
			%	
			%	
			%	
			%	
			%	
			%	
			%	
	Acreage/Sites			
22	1.50	100	%	0
28	3.50	100	%	0
39	45.00	100	%	0
38	163.00	100	%	0
40	3.00	100	%	0
29	13.50	100	%	0
45	2.00	100	%	0

Total Acreage 229.50

Influence Codes

1.Un-Buildable
2.Excess Frtg
3.Topography
4.Size/Shape
5.Access
6.Deed Restricti
7.OPEN SPACE
8.Code Restricti
9.Fract Share

Acres

30.Rear Land 20-5
31.Rear Land 50+
32.Tillable/Pastu
33.Frm/OpnBlue/Cr
34.Farm/Open Spac
35.Farm/Open Spac
36.Farm/Open Spac
37.Treegrowth SW
38.Treegrowth MW
39.Treegrowth HW
40.Wasteland/RP
41.G
42.Mobile Home Si
43.PublicWtr/Sept
44.PrivateWtr/Sep
45.Lot improvemen
46.Miscellaneous

Inspection Witnessed By:

X Date

No./Date	Description	Date Insp.

Notes:

'22- T.G. REFILE ADJ. LAND TYPE ACREAGE.

Whitefield

Whitefield

Map Lot 004-006 | Account 372 | Location 16 GRANITE LANE | Card 1 Of 1 | 9/12/2023

Building Style	**4 Cape Cod**	
0.	4.Cape	8.Log
1.Conv.	5.Garrison	9.Other
2.Ranch	6.Split	10.Farnhou
3.R Ranch	7.Contemp	11.Mfg Dbl
Dwelling Units	**1**	
Other Units	**0**	
Stories	**4 One & 1/2 Story**	
1.1	4.1.5	7.
2.2	5.1.75	8.
3.3	6.2.5	9.
Exterior Walls	**2 Vinyl/Aluminum**	
0.	4.Asbestos	8.Concrete
1.Wood	5.Stucco	9.Other
2.Vin/Al	6.Brick	10.Wd Shgl
3.Compos.	7.Stone	11.Cement
Roof Surface	**1 Asphalt Shingles**	
1.Asphalt	4.Wood Sh	7.
2.Metal	5.Other	8.
3.Composit	6.	9.
SF Masonry Trim	**0**	
OPEN-3-CUSTOM	**0**	
OPEN-4-CUSTOM	**0**	
Year Built	**2001**	
Year Remodeled	**0**	
Foundation	**1 Concrete**	
1.Concrete	4.Wood	7.
2.C Block	5.Slab	8.
3.Br/Stone	6.Piers	9.
Basement	**4 Full Basement**	
1.1/4 Bmt	4.Full Bmt	7.
2.1/2 Bmt	5.None	8.
3.3/4 Bmt	6.	9.None
Bsmt Gar # Cars	**0**	
Wet Basement	**1 Dry Basement**	
1.Dry	4.	7.
2.Damp	5.	8.
3.Wet	6.	9.

SF Bsmt Living	**0**	
Fin Bsmt Grade	**0 0**	
BASEMENT FLOOR	**0**	
Heat Type	**100%**	**5 Forced Warm Air**
0.	4.Steam	8.Fl/Wall
1.HWBB	5.FWA	9.No Heat
2.HWCI	6.GravWA	10.Rad/BB
3.H Pump	7.Electric	11.Monitor
Cool Type	**0%**	**9 None**
1.Refrig	4.W&C Air	7.
2.Evapor	5.Radheat	8.
3.H Pump	6.	9.None
Kitchen Style	**1 New/Remodeled**	
1.New/Remo	4.Obsolete	7.
2.Typical	5.	8.
3.Old Type	6.	9.None
Bath(s) Style	**1 New/modern**	
1.New/Modr	4.Obsolete	7.
2.Typical	5.	8.
3.Old Type	6.	9.None
# Rooms	**6**	
# Bedrooms	**3**	
# Full Baths	**1**	
# Half Baths	**0**	
# Addn Fixtures	**1**	
# Fireplaces	**0**	

TRIO Software
A Division of Harris Computer Systems

Layout	**1 Typical**	
1.Typical	4.	7.
2.Inadeq	5.	8.
3.Horrid	6.	9.
Attic	**9 None**	
1.1/4 Fin	4.Full Fin	7.
2.1/2 Fin	5.Fl/Stair	8.
3.3/4 Fin	6.	9.None
Insulation	**1 Full**	
1.Full	4.Minimal	7.
2.Heavy	5.Partial	8.
3.Capped	6.	9.None
Unfinished %	**0%**	
Grade & Factor	**3 Average 100%**	
1.E Grade	4.B Grade	7.
2.D Grade	5.A Grade	8.SC Grade
3.C Grade	6.AA Grade	9.Same
SQFT (Footprint)	**600**	
Condition	**6 Good**	
1.Poor	4.Avg	7.V G
2.Fair	5.Avg+	8.Exc
3.Avg-	6.Good	9.Same
Phys. % Good	**0%**	
Funct. % Good	**100%**	
Functional Code	**9 None**	
1.Incomp	4.	7.
2.O-Built	5.	8.Other
3.Damage	6.	9.None
Econ. % Good	**100%**	
Economic Code	**None**	
0.None	3.No Power	6.Bad Abut
1.Location	4.Generate	9.None
2.Encroach	5.SiteLimt	9.
Entrance Code	**0**	
1.Interior	4.Vacant	7.
2.Refusal	5.Estimate	8.
3.Informed	6.	9.
Information Code	**0**	
1.Owner	4.Agent	7.
2.Relative	5.Estimate	8.
3.Tenant	6.Other	9.

Date Inspected

Additions, Outbuildings & Improvements

Type	Year	Units	Grade	Cond	Phys.	Funct.	Sound Value
24 Frame Shed	2002	80	3 100	4	0 %	100 %	
					%	%	
					%	%	
					%	%	
					%	%	
					%	%	
					%	%	
					%	%	
					%	%	
					%	%	

1.One Story Fram
2.Two Story Fram
3.Three Story Fr
4.1 & 1/2 Story
5.1 & 3/4 Story
6.2 & 1/2 Story
21.Open Frame Por
22.Encl Frame Por
23.Frame Garage
24.Frame Shed
25.Frame Bay Wind
26.1SFr Overhang
27.Unfin Basement
28.Unfinished Att
29.Finished Attic

Map Lot 004-006-ON-2 Account 1723 Location 35 GRANITE LANE Card 1 Of 1 9/12/2023

CHIAPPINI, WALTER R
35 GRANITE LANE
WHITEFIELD ME 04353

Property Data

Neighborhood **1 Whitefield**

Tree Growth Year **0**

X Coordinate **0**

Y Coordinate **0**

Zone/Land Use **11 Residential**

Secondary Zone

Topography **2 Rolling**

1.Level	4.Below St	7.
2.Rolling	5.Low	8.
3.Above St	6.Swampy	9.

Utilities **4 Drilled Well** **6 Septic System**

1.OutHouse	4.Dr Well	7.Cesspool
2.PblcWtr	5.Dug Well	8.LakeDraw
3.PblcSewr	6.Septic	9.None

Street **3 Gravel**

1.Paved	4.Proposed	7.
2.Semi Imp	5.Private	8.
3.Gravel	6.	9.None

0

0

Sale Data

Sale Date

Price

Sale Type

1.Land	4.Mfg unit	7.
2.L & B	5.Other	8.
3.Building	6.	9.

Financing

1.Convent	4.Seller	7.
2.FHA/VA	5.Private	8.
3.Assumed	6.Cash	9.Unknown

Validity

1.Valid	4.Split	7.Changes
2.Related	5.Partial	8.Other
3.Distress	6.Exempt	9.

Verified

1.Buyer	4.Agent	7.Family
2.Seller	5.Pub Rec	8.Other
3.Lender	6.MLS	9.

Assessment Record

Year	Land	Buildings	Exempt	Total
2011	0	168,239	10,000	158,239
2012	0	168,239	10,000	158,239
2013	0	168,239	10,000	158,239
2014	0	168,239	10,000	158,239
2015	0	168,239	10,000	158,239
2016	0	169,560	10,000	159,560
2017	0	169,560	15,000	154,560
2018	0	169,560	20,000	149,560
2019	0	169,560	20,000	149,560
2020	0	169,560	20,000	149,560
2021	0	169,560	25,000	144,560
2022	0	169,560	24,500	145,060
2023	0	169,560	23,000	146,560
2024	0	169,560	19,000	150,560

Land Data

Front Foot	Type	Effective Frontage	Effective Depth	Influence Factor	Influence Code
11.Base 100fft				%	
12.Delta Triangle				%	
13.Nabla Triangle				%	
14.Sec 101to200ff				%	
15.FF 201+Over				%	
				%	
				%	
Square Foot		**Square Feet**			
16.Regular Lot				%	
17.Secondary Lot				%	
18.Excess land				%	
19.Condominium				%	
20.Miscellaneous				%	
				%	
				%	
Fract. Acre		**Acreage/Sites**			
21.Commercial Sit				%	
22.Base Lot				%	
23.A				%	
Acres				%	
24.B				%	
25.Lakefront Site				%	
26.D				%	
27.Secondary Lot				%	
28.Rear Land up t				%	
29.Rear Land 5-20				%	

Total Acreage 0.00

Influence Codes

1.Un-Buildable
2.Excess Frtg
3.Topography
4.Size/Shape
5.Access
6.Deed Restricti
7.OPEN SPACE
8.Code Restricti
9.Fract Share
Acres
30.Rear Land 20-5
31.Rear Land 50+
32.Tillable/Pastu
33.Frm/OpnBlue/Cr
34.Farm/Open Spac
35.Farm/Open Spac
36.Farm/Open Spac
37.Treegrowth SW
38.Treegrowth MW
39.Treegrowth HW
40.Wasteland/RP
41.G
42.Mobile Home Si
43.PublicWtr/Sept
44.PrivateWtr/Sep
45.Lot improvemen
46.Miscellaneous

Inspection Witnessed By:

X Date

No./Date	Description	Date Insp.

Notes:

Whitefield

Whitefield

Map Lot 004-006-ON-2 | Account 1723 | Location 35 GRANITE LANE | Card 1 Of 1 | 9/12/2023

Building Style **4 Cape Cod**		
0.	4.Cape	8.Log
1.Conv.	5.Garrison	9.Other
2.Ranch	6.Split	10.Farnhou
3.R Ranch	7.Contemp	11.Mfg Dbl
Dwelling Units **1**		
Other Units **0**		
Stories **4 One & 1/2 Story**		
1.1	4.1.5	7.
2.2	5.1.75	8.
3.3	6.2.5	9.
Exterior Walls **2 Vinyl/Aluminum**		
0.	4.Asbestos	8.Concrete
1.Wood	5.Stucco	9.Other
2.Vin/Al	6.Brick	10.Wd Shgl
3.Compos.	7.Stone	11.Cement
Roof Surface **1 Asphalt Shingles**		
1.Asphalt	4.Wood Sh	7.
2.Metal	5.Other	8.
3.Composit	6.	9.
SF Masonry Trim **0**		
OPEN-3-CUSTOM **0**		
OPEN-4-CUSTOM **0**		
Year Built **2004**		
Year Remodeled **0**		
Foundation **1 Concrete**		
1.Concrete	4.Wood	7.
2.C Block	5.Slab	8.
3.Br/Stone	6.Piers	9.
Basement **4 Full Basement**		
1.1/4 Bmt	4.Full Bmt	7.
2.1/2 Bmt	5.None	8.
3.3/4 Bmt	6.	9.None
Bsmt Gar # Cars **0**		
Wet Basement **1 Dry Basement**		
1.Dry	4.	7.
2.Damp	5.	8.
3.Wet	6.	9.

SF Bsmt Living **0**		
Fin Bsmt Grade **0 0**		
BASEMENT FLOOR **0**		
Heat Type **100% 5 Forced Warm Air**		
0.	4.Steam	8.Fl/Wall
1.HWBB	5.FWA	9.No Heat
2.HWCI	6.GravWA	10.Rad/BB
3.H Pump	7.Electric	11.Monitor
Cool Type **0% 9 None**		
1.Refrig	4.W&C Air	7.
2.Evapor	5.Radheat	8.
3.H Pump	6.	9.None
Kitchen Style **1 New/Remodeled**		
1.New/Remo	4.Obsolete	7.
2.Typical	5.	8.
3.Old Type	6.	9.None
Bath(s) Style **1 New/modern**		
1.New/Modr	4.Obsolete	7.
2.Typical	5.	8.
3.Old Type	6.	9.None
# Rooms **5**		
# Bedrooms **3**		
# Full Baths **1**		
# Half Baths **0**		
# Addn Fixtures **1**		
# Fireplaces **0**		

TRIO Software
A Division of Harris Computer Systems

Layout **1 Typical**		
1.Typical	4.	7.
2.Inadeq	5.	8.
3.Horrid	6.	9.
Attic **9 None**		
1.1/4 Fin	4.Full Fin	7.
2.1/2 Fin	5.Fl/Stair	8.
3.3/4 Fin	6.	9.None
Insulation **1 Full**		
1.Full	4.Minimal	7.
2.Heavy	5.Partial	8.
3.Capped	6.	9.None
Unfinished % **0%**		
Grade & Factor **3 Average 100%**		
1.E Grade	4.B Grade	7.
2.D Grade	5.A Grade	8.SC Grade
3.C Grade	6.AA Grade	9.Same
SQFT (Footprint) **1232**		
Condition **6 Good**		
1.Poor	4.Avg	7.V G
2.Fair	5.Avg+	8.Exc
3.Avg-	6.Good	9.Same
Phys. % Good **0%**		
Funct. % Good **100%**		
Functional Code **9 None**		
1.Incomp	4.	7.
2.O-Built	5.	8.Other
3.Damage	6.	9.None
Econ. % Good **100%**		
Economic Code **None**		
0.None	3.No Power	6.Bad Abut
1.Location	4.Generate	9.None
2.Encroach	5.SiteLimt	9.
Entrance Code **0**		
1.Interior	4.Vacant	7.
2.Refusal	5.Estimate	8.
3.Informed	6.	9.
Information Code **0**		
1.Owner	4.Agent	7.
2.Relative	5.Estimate	8.
3.Tenant	6.Other	9.

Date Inspected

Additions, Outbuildings & Improvements

Type	Year	Units	Grade	Cond	Phys.	Funct.	Sound Value
23 Frame Garage	2005	672	3 100	4	0 %	100 %	
					%	%	
					%	%	
					%	%	
					%	%	
					%	%	
					%	%	
					%	%	
					%	%	
					%	%	

1.One Story Fram
2.Two Story Fram
3.Three Story Fr
4.1 & 1/2 Story
5.1 & 3/4 Story
6.2 & 1/2 Story
21.Open Frame Por
22.Encl Frame Por
23.Frame Garage
24.Frame Shed
25.Frame Bay Wind
26.1SFr Overhang
27.Unfin Basement
28.Unfinished Att
29.Finished Attic

Map Lot 012-065-A | Account 1737 | Location 490 GARDINER ROAD | Card 1 Of 1 | 9/12/2023

CHIARELL, JERALD J
CHIARELL, JULIE O
490 GARDINER ROAD
WHITEFIELD ME 04353

B3394P107

Property Data

Neighborhood **1 Whitefield**

Tree Growth Year **0**

X Coordinate **0**

Y Coordinate **0**

Zone/Land Use **11 Residential**

Secondary Zone

Topography **2 Rolling**

1.Level	4.Below St	7.
2.Rolling	5.Low	8.
3.Above St	6.Swampy	9.

Utilities **4 Drilled Well** **6 Septic System**

1.OutHouse	4.Dr Well	7.Cesspool
2.PblcWtr	5.Dug Well	8.LakeDraw
3.PblcSewr	6.Septic	9.None

Street **1 Paved**

1.Paved	4.Proposed	7.
2.Semi Imp	5.Private	8.
3.Gravel	6.	9.None

0

0

Sale Data

Sale Date

Price

Sale Type

1.Land	4.Mfg unit	7.
2.L & B	5.Other	8.
3.Building	6.	9.

Financing

1.Convent	4.Seller	7.
2.FHA/VA	5.Private	8.
3.Assumed	6.Cash	9.Unknown

Validity

1.Valid	4.Split	7.Changes
2.Related	5.Partial	8.Other
3.Distress	6.Exempt	9.

Verified

1.Buyer	4.Agent	7.Family
2.Seller	5.Pub Rec	8.Other
3.Lender	6.MLS	9.

Assessment Record

Year	Land	Buildings	Exempt	Total
2011	31,588	159,377	10,000	180,965
2012	31,588	159,377	10,000	180,965
2013	36,250	159,377	10,000	185,627
2014	36,250	169,519	10,000	195,769
2015	36,250	169,519	10,000	195,769
2016	36,250	170,120	10,000	196,370
2017	36,250	170,120	15,000	191,370
2018	36,250	170,519	20,000	186,769
2019	36,250	170,519	20,000	186,769
2020	36,250	170,519	20,000	186,769
2021	36,250	170,519	25,000	181,769
2022	36,250	170,519	24,500	182,269
2023	36,250	170,519	28,520	178,249
2024	36,250	170,519	23,560	183,209

Land Data

Front Foot	Type	Effective Frontage	Effective Depth	Influence Factor	Influence Code
11.Base 100fft				%	
12.Delta Triangle				%	
13.Nabla Triangle				%	
14.Sec 101to200ff				%	
15.FF 201+Over				%	
				%	
				%	
Square Foot		**Square Feet**			
16.Regular Lot				%	
17.Secondary Lot				%	
18.Excess land				%	
19.Condominium				%	
20.Miscellaneous				%	
				%	
				%	
Fract. Acre		**Acreage/Sites**			
21.Commercial Sit	22	1.50	100	%	0
22.Base Lot	28	3.50	100	%	0
23.A	45	1.00	100	%	0
Acres	29	1.25	100	%	0
24.B				%	
25.Lakefront Site				%	
26.D				%	
27.Secondary Lot					
28.Rear Land up t					
29.Rear Land 5-20					

Total Acreage 6.25

Influence Codes

1.Un-Buildable
2.Excess Frtg
3.Topography
4.Size/Shape
5.Access
6.Deed Restricti
7.OPEN SPACE
8.Code Restricti
9.Fract Share

Acres

30.Rear Land 20-5
31.Rear Land 50+
32.Tillable/Pastu
33.Frm/OpnBlue/Cr
34.Farm/Open Spac
35.Farm/Open Spac
36.Farm/Open Spac
37.Treegrowth SW
38.Treegrowth MW
39.Treegrowth HW
40.Wasteland/RP
41.G
42.Mobile Home Si
43.PublicWtr/Sept
44.PrivateWtr/Sep
45.Lot improvemen
46.Miscellaneous

Inspection Witnessed By:

X Date

No./Date	Description	Date Insp.

Notes:
9/1/17- REV N/A ADD S/V SHED

Whitefield

Whitefield

Map Lot 012-065-A | Account 1737 | Location 490 GARDINER ROAD | Card 1 Of 1 | 9/12/2023

Building Style **8 Log**		
0.	4.Cape	8.Log
1.Conv.	5.Garrison	9.Other
2.Ranch	6.Split	10.Farnhou
3.R Ranch	7.Contemp	11.Mfg Dbl
Dwelling Units **1**		
Other Units **0**		
Stories **5 One & 3/4 Story**		
1.1	4.1.5	7.
2.2	5.1.75	8.
3.3	6.2.5	9.
Exterior Walls **1 Wood Siding**		
0.	4.Asbestos	8.Concrete
1.Wood	5.Stucco	9.Other
2.Vin/Al	6.Brick	10.Wd Shgl
3.Compos.	7.Stone	11.Cement
Roof Surface **1 Asphalt Shingles**		
1.Asphalt	4.Wood Sh	7.
2.Metal	5.Other	8.
3.Composit	6.	9.
SF Masonry Trim **0**		
OPEN-3-CUSTOM **0**		
OPEN-4-CUSTOM **0**		
Year Built **2006**		
Year Remodeled **0**		
Foundation **1 Concrete**		
1.Concrete	4.Wood	7.
2.C Block	5.Slab	8.
3.Br/Stone	6.Piers	9.
Basement **4 Full Basement**		
1.1/4 Bmt	4.Full Bmt	7.
2.1/2 Bmt	5.None	8.
3.3/4 Bmt	6.	9.None
Bsmt Gar # Cars **0**		
Wet Basement **1 Dry Basement**		
1.Dry	4.	7.
2.Damp	5.	8.
3.Wet	6.	9.

SF Bsmt Living **0**		
Fin Bsmt Grade **0 0**		
BASEMENT FLOOR **0**		
Heat Type **100%** **1 Hot Water BB**		
0.	4.Steam	8.Fl/Wall
1.HWBB	5.FWA	9.No Heat
2.HWCI	6.GravWA	10.Rad/BB
3.H Pump	7.Electric	11.Monitor
Cool Type **0%** **9 None**		
1.Refrig	4.W&C Air	7.
2.Evapor	5.Radheat	8.
3.H Pump	6.	9.None
Kitchen Style **1 New/Remodeled**		
1.New/Remo	4.Obsolete	7.
2.Typical	5.	8.
3.Old Type	6.	9.None
Bath(s) Style **1 New/modern**		
1.New/Modr	4.Obsolete	7.
2.Typical	5.	8.
3.Old Type	6.	9.None
# Rooms **5**		
# Bedrooms **2**		
# Full Baths **1**		
# Half Baths **1**		
# Addn Fixtures **2**		
# Fireplaces **0**		

TRIO Software
A Division of Harris Computer Systems

Layout **1 Typical**		
1.Typical	4.	7.
2.Inadeq	5.	8.
3.Horrid	6.	9.
Attic **9 None**		
1.1/4 Fin	4.Full Fin	7.
2.1/2 Fin	5.Fl/Stair	8.
3.3/4 Fin	6.	9.None
Insulation **1 Full**		
1.Full	4.Minimal	7.
2.Heavy	5.Partial	8.
3.Capped	6.	9.None
Unfinished % **0%**		
Grade & Factor **3 Average 100%**		
1.E Grade	4.B Grade	7.
2.D Grade	5.A Grade	8.SC Grade
3.C Grade	6.AA Grade	9.Same
SQFT (Footprint) **1064**		
Condition **4 Average**		
1.Poor	4.Avg	7.V G
2.Fair	5.Avg+	8.Exc
3.Avg-	6.Good	9.Same
Phys. % Good **0%**		
Funct. % Good **100%**		
Functional Code **9 None**		
1.Incomp	4.	7.
2.O-Built	5.	8.Other
3.Damage	6.	9.None
Econ. % Good **100%**		
Economic Code **None**		
0.None	3.No Power	6.Bad Abut
1.Location	4.Generate	9.None
2.Encroach	5.SiteLimt	9.
Entrance Code **0**		
1.Interior	4.Vacant	7.
2.Refusal	5.Estimate	8.
3.Informed	6.	9.
Information Code **0**		
1.Owner	4.Agent	7.
2.Relative	5.Estimate	8.
3.Tenant	6.Other	9.

Date Inspected

Additions, Outbuildings & Improvements

Type	Year	Units	Grade	Cond	Phys.	Funct.	Sound Value
21 Open Frame	2006	304	4 100	6	0 %	100 %	
68 Wood Deck	2007	330	3 100	4	0 %	100 %	
43 2S Frame Garage	2012	832	3 100	4	0 %	100 %	
24 Frame Shed	0				%	%	700
					%	%	
					%	%	
					%	%	
					%	%	
					%	%	
					%	%	

1.One Story Fram
2.Two Story Fram
3.Three Story Fr
4.1 & 1/2 Story
5.1 & 3/4 Story
6.2 & 1/2 Story
21.Open Frame Por
22.Encl Frame Por
23.Frame Garage
24.Frame Shed
25.Frame Bay Wind
26.1SFr Overhang
27.Unfin Basement
28.Unfinished Att
29.Finished Attic

Map Lot 012-065-B | Account 1738 | Location GARDINER ROAD | Card 1 Of 1 | 9/12/2023

CHIARELL, JERALD J
490 GARDINER ROAD
WHITEFIELD ME 04353

B3394P110

Property Data

Neighborhood **1 Whitefield**

Tree Growth Year **0**

X Coordinate **0**

Y Coordinate **0**

Zone/Land Use **11 Residential**

Secondary Zone

Topography **2 Rolling**

1.Level	4.Below St	7.
2.Rolling	5.Low	8.
3.Above St	6.Swampy	9.

Utilities

1.OutHouse	4.Dr Well	7.Cesspool
2.PblcWtr	5.Dug Well	8.LakeDraw
3.PblcSewr	6.Septic	9.None

Street **1 Paved**

1.Paved	4.Proposed	7.
2.Semi Imp	5.Private	8.
3.Gravel	6.	9.None

0

0

Sale Data

Sale Date

Price

Sale Type

1.Land	4.Mfg unit	7.
2.L & B	5.Other	8.
3.Building	6.	9.

Financing

1.Convent	4.Seller	7.
2.FHA/VA	5.Private	8.
3.Assumed	6.Cash	9.Unknown

Validity

1.Valid	4.Split	7.Changes
2.Related	5.Partial	8.Other
3.Distress	6.Exempt	9.

Verified

1.Buyer	4.Agent	7.Family
2.Seller	5.Pub Rec	8.Other
3.Lender	6.MLS	9.

Assessment Record

Year	Land	Buildings	Exempt	Total
2011	21,672	0	0	21,672
2012	21,672	0	0	21,672
2013	26,354	0	0	26,354
2014	26,354	0	0	26,354
2015	26,354	0	0	26,354
2016	26,354	0	0	26,354
2017	26,354	0	0	26,354
2018	26,354	0	0	26,354
2019	26,354	0	0	26,354
2020	26,354	0	0	26,354
2021	26,354	0	0	26,354
2022	26,354	0	0	26,354
2023	26,354	0	0	26,354
2024	26,354	0	0	26,354

Land Data

Front Foot	Type	Effective Frontage	Effective Depth	Influence Factor	Influence Code
11.Base 100fft				%	
12.Delta Triangle				%	
13.Nabla Triangle				%	
14.Sec 101to200ff				%	
15.FF 201+Over				%	
				%	
				%	
Square Foot		**Square Feet**			
16.Regular Lot				%	
17.Secondary Lot				%	
18.Excess land				%	
19.Condominium				%	
20.Miscellaneous				%	
				%	
				%	
Fract. Acre		**Acreage/Sites**			
21.Commercial Sit	22	1.50	100	%	0
22.Base Lot	28	3.50	100	%	0
23.A	29	1.38	100	%	0
Acres				%	
24.B				%	
25.Lakefront Site				%	
26.D				%	
27.Secondary Lot				%	
28.Rear Land up t					
29.Rear Land 5-20					

Total Acreage 6.38

Influence Codes

1.Un-Buildable
2.Excess Frtg
3.Topography
4.Size/Shape
5.Access
6.Deed Restricti
7.OPEN SPACE
8.Code Restricti
9.Fract Share
Acres
30.Rear Land 20-5
31.Rear Land 50+
32.Tillable/Pastu
33.Frm/OpnBlue/Cr
34.Farm/Open Spac
35.Farm/Open Spac
36.Farm/Open Spac
37.Treegrowth SW
38.Treegrowth MW
39.Treegrowth HW
40.Wasteland/RP
41.G
42.Mobile Home Si
43.PublicWtr/Sept
44.PrivateWtr/Sep
45.Lot improvemen
46.Miscellaneous

Inspection Witnessed By:

X Date

No./Date	Description	Date Insp.

Notes:

Whitefield

Whitefield

Map Lot 012-065-B | Account 1738 | Location GARDINER ROAD | Card 1 Of 1 | 9/12/2023

Building Style **0**		
0.	4.Cape	8.Log
1.Conv.	5.Garrison	9.Other
2.Ranch	6.Split	10.Farnhou
3.R Ranch	7.Contemp	11.Mfg Dbl
Dwelling Units **0**		
Other Units **0**		
Stories **0**		
1.1	4.1.5	7.
2.2	5.1.75	8.
3.3	6.2.5	9.
Exterior Walls **0**		
0.	4.Asbestos	8.Concrete
1.Wood	5.Stucco	9.Other
2.Vin/Al	6.Brick	10.Wd Shgl
3.Compos.	7.Stone	11.Cement
Roof Surface **0**		
1.Asphalt	4.Wood Sh	7.
2.Metal	5.Other	8.
3.Composit	6.	9.
SF Masonry Trim **0**		
OPEN-3-CUSTOM **0**		
OPEN-4-CUSTOM **0**		
Year Built **0**		
Year Remodeled **0**		
Foundation **0**		
1.Concrete	4.Wood	7.
2.C Block	5.Slab	8.
3.Br/Stone	6.Piers	9.
Basement **0**		
1.1/4 Bmt	4.Full Bmt	7.
2.1/2 Bmt	5.None	8.
3.3/4 Bmt	6.	9.None
Bsmt Gar # Cars **0**		
Wet Basement **0**		
1.Dry	4.	7.
2.Damp	5.	8.
3.Wet	6.	9.

SF Bsmt Living **0**		
Fin Bsmt Grade **0 0**		
BASEMENT FLOOR **0**		
Heat Type **100%** **0**		
0.	4.Steam	8.Fl/Wall
1.HWBB	5.FWA	9.No Heat
2.HWCI	6.GravWA	10.Rad/BB
3.H Pump	7.Electric	11.Monitor
Cool Type **0%** **9 None**		
1.Refrig	4.W&C Air	7.
2.Evapor	5.Radheat	8.
3.H Pump	6.	9.None
Kitchen Style **0**		
1.New/Remo	4.Obsolete	7.
2.Typical	5.	8.
3.Old Type	6.	9.None
Bath(s) Style **0**		
1.New/Modr	4.Obsolete	7.
2.Typical	5.	8.
3.Old Type	6.	9.None
# Rooms **0**		
# Bedrooms **0**		
# Full Baths **0**		
# Half Baths **0**		
# Addn Fixtures **0**		
# Fireplaces **0**		

TRIO Software
A Division of Harris Computer Systems

Layout **0**		
1.Typical	4.	7.
2.Inadeq	5.	8.
3.Horrid	6.	9.
Attic **0**		
1.1/4 Fin	4.Full Fin	7.
2.1/2 Fin	5.Fl/Stair	8.
3.3/4 Fin	6.	9.None
Insulation **0**		
1.Full	4.Minimal	7.
2.Heavy	5.Partial	8.
3.Capped	6.	9.None
Unfinished % **0%**		
Grade & Factor **0 0%**		
1.E Grade	4.B Grade	7.
2.D Grade	5.A Grade	8.SC Grade
3.C Grade	6.AA Grade	9.Same
SQFT (Footprint) **0**		
Condition **0**		
1.Poor	4.Avg	7.V G
2.Fair	5.Avg+	8.Exc
3.Avg-	6.Good	9.Same
Phys. % Good **0%**		
Funct. % Good **100%**		
Functional Code **9 None**		
1.Incomp	4.	7.
2.O-Built	5.	8.Other
3.Damage	6.	9.None
Econ. % Good **100%**		
Economic Code **None**		
0.None	3.No Power	6.Bad Abut
1.Location	4.Generate	9.None
2.Encroach	5.SiteLimt	9.
Entrance Code **0**		
1.Interior	4.Vacant	7.
2.Refusal	5.Estimate	8.
3.Informed	6.	9.
Information Code **0**		
1.Owner	4.Agent	7.
2.Relative	5.Estimate	8.
3.Tenant	6.Other	9.

Date Inspected

Additions, Outbuildings & Improvements

Type	Year	Units	Grade	Cond	Phys.	Funct.	Sound Value
					%	%	
					%	%	
					%	%	
					%	%	
					%	%	
					%	%	
					%	%	
					%	%	
					%	%	
					%	%	

1.One Story Fram
2.Two Story Fram
3.Three Story Fr
4.1 & 1/2 Story
5.1 & 3/4 Story
6.2 & 1/2 Story
21.Open Frame Por
22.Encl Frame Por
23.Frame Garage
24.Frame Shed
25.Frame Bay Wind
26.1SFr Overhang
27.Unfin Basement
28.Unfinished Att
29.Finished Attic

Map Lot 012-065 Account 1484 Location GARDINER ROAD Card 1 Of 1 9/12/2023

CHIARELL, JULIE O
490 GARDINER ROAD
WHITEFIELD ME 04353

B4277P90

Previous Owner
KLUK ROBERT S. KATHERINE KLUK CERRETO, &
* SUSAN KLUK BOARD
137 FALLS LANDING ROAD
DEEP RIVER CT 06417
Sale Date: 5/18/2010

Previous Owner
KLUK JOSEPHINE & ALEXANDER
40 ATWATER AVENUE

DERBY CT 06418
Sale Date: 12/01/2006

Inspection Witnessed By:

X Date

No./Date	Description	Date Insp.

Notes:

Whitefield

Property Data

Neighborhood **99 Whitefield**

Tree Growth Year **0**

X Coordinate **0**

Y Coordinate **0**

Zone/Land Use **11 Residential**

Secondary Zone

Topography **2 Rolling** **9**

1.Level 4.Below St 7.
2.Rolling 5.Low 8.
3.Above St 6.Swampy 9.

Utilities **9 None** **9 None**

1.OutHouse 4.Dr Well 7.Cesspool
2.PblcWtr 5.Dug Well 8.LakeDraw
3.PblcSewr 6.Septic 9.None

Street **1 Paved**

1.Paved 4.Proposed 7.
2.Semi Imp 5.Private 8.
3.Gravel 6. 9.None

0

0

Sale Data

Sale Date **5/18/2010**

Price **19,000**

Sale Type **1 Land Only**

1.Land 4.Mfg unit 7.
2.L & B 5.Other 8.
3.Building 6. 9.

Financing **1 Conventional**

1.Convent 4.Seller 7.
2.FHA/VA 5.Private 8.
3.Assumed 6.Cash 9.Unknown

Validity **1 Arms Length Sale**

1.Valid 4.Split 7.Changes
2.Related 5.Partial 8.Other
3.Distress 6.Exempt 9.

Verified **5 Public Record**

1.Buyer 4.Agent 7.Family
2.Seller 5.Pub Rec 8.Other
3.Lender 6.MLS 9.

Assessment Record

Year	Land	Buildings	Exempt	Total
2011	20,450	0	0	20,450
2012	20,450	0	0	20,450
2013	24,500	0	0	24,500
2014	24,500	0	0	24,500
2015	24,500	0	0	24,500
2016	24,500	0	0	24,500
2017	24,500	0	0	24,500
2018	24,500	0	0	24,500
2019	24,500	0	0	24,500
2020	24,500	0	0	24,500
2021	24,500	0	0	24,500
2022	24,500	0	0	24,500
2023	24,500	0	0	24,500
2024	24,500	0	0	24,500

Land Data

Front Foot	Type	Effective Frontage	Effective Depth	Influence Factor	Influence Code
11.Base 100fft				%	
12.Delta Triangle				%	
13.Nabla Triangle				%	
14.Sec 101to200ff				%	
15.FF 201+Over				%	
				%	
				%	
Square Foot		**Square Feet**			
16.Regular Lot				%	
17.Secondary Lot				%	
18.Excess land				%	
19.Condominium				%	
20.Miscellaneous				%	
				%	
				%	
Fract. Acre		**Acreage/Sites**			
21.Commercial Sit	22	1.50	100	%	0
22.Base Lot	28	3.00	100	%	0
23.A				%	
Acres				%	
24.B				%	
25.Lakefront Site				%	
26.D				%	
27.Secondary Lot				%	
28.Rear Land up t					
29.Rear Land 5-20					

Total Acreage 4.50

Influence Codes

1.Un-Buildable
2.Excess Frtg
3.Topography
4.Size/Shape
5.Access
6.Deed Restricti
7.OPEN SPACE
8.Code Restricti
9.Fract Share
Acres
30.Rear Land 20-5
31.Rear Land 50+
32.Tillable/Pastu
33.Frm/OpnBlue/Cr
34.Farm/Open Spac
35.Farm/Open Spac
36.Farm/Open Spac
37.Treegrowth SW
38.Treegrowth MW
39.Treegrowth HW
40.Wasteland/RP
41.G
42.Mobile Home Si
43.PublicWtr/Sept
44.PrivateWtr/Sep
45.Lot improvemen
46.Miscellaneous

Whitefield

Map Lot 012-065 | Account 1484 | Location GARDINER ROAD | Card 1 Of 1 | 9/12/2023

Building Style		
0.	4.Cape	8.Log
1.Conv.	5.Garrison	9.Other
2.Ranch	6.Split	10.Farnhou
3.R Ranch	7.Contemp	11.Mfg Dbl

Dwelling Units

Other Units

Stories		
1.1	4.1.5	7.
2.2	5.1.75	8.
3.3	6.2.5	9.

Exterior Walls		
0.	4.Asbestos	8.Concrete
1.Wood	5.Stucco	9.Other
2.Vin/Al	6.Brick	10.Wd Shgl
3.Compos.	7.Stone	11.Cement

Roof Surface		
1.Asphalt	4.Wood Sh	7.
2.Metal	5.Other	8.
3.Composit	6.	9.

SF Masonry Trim

OPEN-3-CUSTOM

OPEN-4-CUSTOM

Year Built

Year Remodeled

Foundation		
1.Concrete	4.Wood	7.
2.C Block	5.Slab	8.
3.Br/Stone	6.Piers	9.

Basement		
1.1/4 Bmt	4.Full Bmt	7.
2.1/2 Bmt	5.None	8.
3.3/4 Bmt	6.	9.None

Bsmt Gar # Cars

Wet Basement		
1.Dry	4.	7.
2.Damp	5.	8.
3.Wet	6.	9.

SF Bsmt Living

Fin Bsmt Grade

BASEMENT FLOOR

Heat Type **100%**		
0.	4.Steam	8.Fl/Wall
1.HWBB	5.FWA	9.No Heat
2.HWCI	6.GravWA	10.Rad/BB
3.H Pump	7.Electric	11.Monitor

Cool Type **0%**		
1.Refrig	4.W&C Air	7.
2.Evapor	5.Radheat	8.
3.H Pump	6.	9.None

Kitchen Style		
1.New/Remo	4.Obsolete	7.
2.Typical	5.	8.
3.Old Type	6.	9.None

Bath(s) Style		
1.New/Modr	4.Obsolete	7.
2.Typical	5.	8.
3.Old Type	6.	9.None

Rooms

Bedrooms

Full Baths

Half Baths

Addn Fixtures

Fireplaces

TRIO Software
A Division of Harris Computer Systems

Layout		
1.Typical	4.	7.
2.Inadeq	5.	8.
3.Horrid	6.	9.

Attic		
1.1/4 Fin	4.Full Fin	7.
2.1/2 Fin	5.Fl/Stair	8.
3.3/4 Fin	6.	9.None

Insulation		
1.Full	4.Minimal	7.
2.Heavy	5.Partial	8.
3.Capped	6.	9.None

Unfinished %

Grade & Factor		
1.E Grade	4.B Grade	7.
2.D Grade	5.A Grade	8.SC Grade
3.C Grade	6.AA Grade	9.Same

SQFT (Footprint)

Condition		
1.Poor	4.Avg	7.V G
2.Fair	5.Avg+	8.Exc
3.Avg-	6.Good	9.Same

Phys. % Good

Funct. % Good

Functional Code		
1.Incomp	4.	7.
2.O-Built	5.	8.Other
3.Damage	6.	9.None

Econ. % Good

Economic Code		
0.None	3.No Power	6.Bad Abut
1.Location	4.Generate	9.None
2.Encroach	5.SiteLimt	9.

Entrance Code **0**		
1.Interior	4.Vacant	7.
2.Refusal	5.Estimate	8.
3.Informed	6.	9.

Information Code **0**		
1.Owner	4.Agent	7.
2.Relative	5.Estimate	8.
3.Tenant	6.Other	9.

Date Inspected

Additions, Outbuildings & Improvements

Type	Year	Units	Grade	Cond	Phys.	Funct.	Sound Value
					%	%	
					%	%	
					%	%	
					%	%	
					%	%	
					%	%	
					%	%	
					%	%	
					%	%	
					%	%	

1.One Story Fram
2.Two Story Fram
3.Three Story Fr
4.1 & 1/2 Story
5.1 & 3/4 Story
6.2 & 1/2 Story
21.Open Frame Por
22.Encl Frame Por
23.Frame Garage
24.Frame Shed
25.Frame Bay Wind
26.1SFr Overhang
27.Unfin Basement
28.Unfinished Att
29.Finished Attic

Map Lot 022-012 | Account 1205 | Location 128 MAIN STREET | Card 1 Of 1 | 9/12/2023

CHILDERS PROPERTIES LLC
PO BOX 104
WARREN ME 04864

B5696P230

Previous Owner
RUSSELL, BEVERLY L
40 LEAVITT ROAD

AUGUSTA ME 04330
Sale Date: 4/09/2021

Inspection Witnessed By:

X Date

No./Date	Description	Date Insp.

Notes:

Whitefield

Property Data

Neighborhood	**1 Whitefield**
Tree Growth Year	**0**
X Coordinate	**0**
Y Coordinate	**0**
Zone/Land Use	**11 Residential**
Secondary Zone	
Topography	**1 Level**

1.Level	4.Below St	7.
2.Rolling	5.Low	8.
3.Above St	6.Swampy	9.

Utilities	**6 Septic System**

1.OutHouse	4.Dr Well	7.Cesspool
2.PblcWtr	5.Dug Well	8.LakeDraw
3.PblcSewr	6.Septic	9.None

Street	**1 Paved**

1.Paved	4.Proposed	7.
2.Semi Imp	5.Private	8.
3.Gravel	6.	9.None

0

0

Sale Data

Sale Date	**4/09/2021**
Price	**46,150**
Sale Type	**1 Land Only**

1.Land	4.Mfg unit	7.
2.L & B	5.Other	8.
3.Building	6.	9.

Financing	**9 Unknown**

1.Convent	4.Seller	7.
2.FHA/VA	5.Private	8.
3.Assumed	6.Cash	9.Unknown

Validity	**1 Arms Length Sale**

1.Valid	4.Split	7.Changes
2.Related	5.Partial	8.Other
3.Distress	6.Exempt	9.

Verified	**5 Public Record**

1.Buyer	4.Agent	7.Family
2.Seller	5.Pub Rec	8.Other
3.Lender	6.MLS	9.

Assessment Record

Year	Land	Buildings	Exempt	Total
2011	21,375	83,804	0	105,179
2012	18,875	83,804	0	102,679
2013	20,000	83,804	0	103,804
2014	20,000	83,804	0	103,804
2015	20,000	83,804	0	103,804
2016	20,000	83,804	0	103,804
2017	20,000	83,804	0	103,804
2018	20,000	83,804	0	103,804
2019	20,000	83,804	0	103,804
2020	20,000	83,804	0	103,804
2021	20,000	83,804	0	103,804
2022	20,000	83,804	0	103,804
2023	20,000	83,804	0	103,804
2024	20,000	83,804	0	103,804

Land Data

Front Foot	Type	Effective Frontage	Effective Depth	Influence Factor	Influence Code
11.Base 100fft				%	
12.Delta Triangle				%	
13.Nabla Triangle				%	
14.Sec 101to200ff				%	
15.FF 201+Over				%	
				%	
				%	
Square Foot		**Square Feet**			
16.Regular Lot				%	
17.Secondary Lot				%	
18.Excess land				%	
19.Condominium				%	
20.Miscellaneous				%	
				%	
				%	
Fract. Acre		**Acreage/Sites**			
21.Commercial Sit	22	0.23		75 %	0
22.Base Lot	45	0.50		100 %	0
23.A				%	
Acres				%	
24.B				%	
25.Lakefront Site				%	
26.D				%	
27.Secondary Lot				%	
28.Rear Land up t				%	
29.Rear Land 5-20				%	

Total Acreage 0.23

Influence Codes

1.Un-Buildable
2.Excess Frtg
3.Topography
4.Size/Shape
5.Access
6.Deed Restricti
7.OPEN SPACE
8.Code Restricti
9.Fract Share
Acres
30.Rear Land 20-5
31.Rear Land 50+
32.Tillable/Pastu
33.Frm/OpnBlue/Cr
34.Farm/Open Spac
35.Farm/Open Spac
36.Farm/Open Spac
37.Treegrowth SW
38.Treegrowth MW
39.Treegrowth HW
40.Wasteland/RP
41.G
42.Mobile Home Si
43.PublicWtr/Sept
44.PrivateWtr/Sep
45.Lot improvemen
46.Miscellaneous

Whitefield

Map Lot 022-012 | Account 1205 | Location 128 MAIN STREET | Card 1 Of 1 | 9/12/2023

Building Style		
0.	4.Cape	8.Log
1.Conv.	5.Garrison	9.Other
2.Ranch	6.Split	10.Farnhou
3.R Ranch	7.Contemp	11.Mfg Dbl

Dwelling Units

Other Units

Stories		
1.1	4.1.5	7.
2.2	5.1.75	8.
3.3	6.2.5	9.

Exterior Walls		
0.	4.Asbestos	8.Concrete
1.Wood	5.Stucco	9.Other
2.Vin/Al	6.Brick	10.Wd Shgl
3.Compos.	7.Stone	11.Cement

Roof Surface		
1.Asphalt	4.Wood Sh	7.
2.Metal	5.Other	8.
3.Composit	6.	9.

SF Masonry Trim

OPEN-3-CUSTOM

OPEN-4-CUSTOM

Year Built

Year Remodeled

Foundation		
1.Concrete	4.Wood	7.
2.C Block	5.Slab	8.
3.Br/Stone	6.Piers	9.

Basement		
1.1/4 Bmt	4.Full Bmt	7.
2.1/2 Bmt	5.None	8.
3.3/4 Bmt	6.	9.None

Bsmt Gar # Cars

Wet Basement		
1.Dry	4.	7.
2.Damp	5.	8.
3.Wet	6.	9.

SF Bsmt Living

Fin Bsmt Grade

BASEMENT FLOOR

Heat Type **100%**		
0.	4.Steam	8.Fl/Wall
1.HWBB	5.FWA	9.No Heat
2.HWCI	6.GravWA	10.Rad/BB
3.H Pump	7.Electric	11.Monitor

Cool Type **0%**		
1.Refrig	4.W&C Air	7.
2.Evapor	5.Radheat	8.
3.H Pump	6.	9.None

Kitchen Style		
1.New/Remo	4.Obsolete	7.
2.Typical	5.	8.
3.Old Type	6.	9.None

Bath(s) Style		
1.New/Modr	4.Obsolete	7.
2.Typical	5.	8.
3.Old Type	6.	9.None

Rooms

Bedrooms

Full Baths

Half Baths

Addn Fixtures

Fireplaces

TRIO Software
A Division of Harris Computer Systems

Layout		
1.Typical	4.	7.
2.Inadeq	5.	8.
3.Horrid	6.	9.

Attic		
1.1/4 Fin	4.Full Fin	7.
2.1/2 Fin	5.Fl/Stair	8.
3.3/4 Fin	6.	9.None

Insulation		
1.Full	4.Minimal	7.
2.Heavy	5.Partial	8.
3.Capped	6.	9.None

Unfinished %

Grade & Factor		
1.E Grade	4.B Grade	7.
2.D Grade	5.A Grade	8.SC Grade
3.C Grade	6.AA Grade	9.Same

SQFT (Footprint)

Condition		
1.Poor	4.Avg	7.V G
2.Fair	5.Avg+	8.Exc
3.Avg-	6.Good	9.Same

Phys. % Good

Funct. % Good

Functional Code		
1.Incomp	4.	7.
2.O-Built	5.	8.Other
3.Damage	6.	9.None

Econ. % Good

Economic Code		
0.None	3.No Power	6.Bad Abut
1.Location	4.Generate	9.None
2.Encroach	5.SiteLimt	9.

Entrance Code **1 Interior Inspect**		
1.Interior	4.Vacant	7.
2.Refusal	5.Estimate	8.
3.Informed	6.	9.

Information Code **1 Owner**		
1.Owner	4.Agent	7.
2.Relative	5.Estimate	8.
3.Tenant	6.Other	9.

Date Inspected

Additions, Outbuildings & Improvements

Type	Year	Units	Grade	Cond	Phys.	Funct.	Sound Value
614 Store/Shop /0	1955	416	3 100	4	0 %	100 %	
21 Open Frame	1955	156	3 100	4	0 %	100 %	
68 Wood Deck	1955	199	3 100	4	0 %	100 %	
					%	%	
					%	%	
					%	%	
					%	%	
					%	%	
					%	%	
					%	%	

1.One Story Fram
2.Two Story Fram
3.Three Story Fr
4.1 & 1/2 Story
5.1 & 3/4 Story
6.2 & 1/2 Story
21.Open Frame Por
22.Encl Frame Por
23.Frame Garage
24.Frame Shed
25.Frame Bay Wind
26.1SFr Overhang
27.Unfin Basement
28.Unfinished Att
29.Finished Attic

Map Lot 022-023 Account 759 Location 31 WINDSOR ROAD Card 1 Of 1 9/12/2023

CHOATE, DIANA L
31 WINDSOR ROAD
WHITEFIELD ME 04353

B2418P210

Property Data

Neighborhood **1 Whitefield**

Tree Growth Year **0**

X Coordinate **0**

Y Coordinate **0**

Zone/Land Use **11 Residential**

Secondary Zone

Topography **1 Level**

1.Level	4.Below St	7.
2.Rolling	5.Low	8.
3.Above St	6.Swampy	9.

Utilities **4 Drilled Well** **6 Septic System**

1.OutHouse	4.Dr Well	7.Cesspool
2.PblcWtr	5.Dug Well	8.LakeDraw
3.PblcSewr	6.Septic	9.None

Street **1 Paved**

1.Paved	4.Proposed	7.
2.Semi Imp	5.Private	8.
3.Gravel	6.	9.None

0

0

Sale Data

Sale Date

Price

Sale Type

1.Land	4.Mfg unit	7.
2.L & B	5.Other	8.
3.Building	6.	9.

Financing

1.Convent	4.Seller	7.
2.FHA/VA	5.Private	8.
3.Assumed	6.Cash	9.Unknown

Validity

1.Valid	4.Split	7.Changes
2.Related	5.Partial	8.Other
3.Distress	6.Exempt	9.

Verified

1.Buyer	4.Agent	7.Family
2.Seller	5.Pub Rec	8.Other
3.Lender	6.MLS	9.

Assessment Record

Year	Land	Buildings	Exempt	Total
2011	28,500	87,328	10,000	105,828
2012	28,500	87,328	10,000	105,828
2013	30,000	87,328	10,000	107,328
2014	30,000	87,328	10,000	107,328
2015	30,000	87,328	10,000	107,328
2016	30,000	87,328	10,000	107,328
2017	30,000	87,328	15,000	102,328
2018	30,000	87,328	20,000	97,328
2019	30,000	87,328	20,000	97,328
2020	30,000	87,328	20,000	97,328
2021	30,000	87,328	25,000	92,328
2022	30,000	87,328	24,500	92,828
2023	30,000	83,982	23,000	90,982
2024	30,000	83,982	19,000	94,982

Land Data

Front Foot	Type	Effective Frontage	Effective Depth	Influence Factor	Influence Code
11.Base 100fft				%	
12.Delta Triangle				%	
13.Nabla Triangle				%	
14.Sec 101to200ff				%	
15.FF 201+Over				%	
				%	
				%	
Square Foot		**Square Feet**			
16.Regular Lot				%	
17.Secondary Lot				%	
18.Excess land				%	
19.Condominium				%	
20.Miscellaneous				%	
				%	
				%	
Fract. Acre		**Acreage/Sites**			
21.Commercial Sit	22	0.35		100 %	0
22.Base Lot	45	1.00		100 %	0
23.A				%	
Acres				%	
24.B				%	
25.Lakefront Site				%	
26.D				%	
27.Secondary Lot				%	
28.Rear Land up t					
29.Rear Land 5-20					

Total Acreage 0.35

Influence Codes

1.Un-Buildable
2.Excess Frtg
3.Topography
4.Size/Shape
5.Access
6.Deed Restricti
7.OPEN SPACE
8.Code Restricti
9.Fract Share

Acres

30.Rear Land 20-5
31.Rear Land 50+
32.Tillable/Pastu
33.Frm/OpnBlue/Cr
34.Farm/Open Spac
35.Farm/Open Spac
36.Farm/Open Spac
37.Treegrowth SW
38.Treegrowth MW
39.Treegrowth HW
40.Wasteland/RP
41.G
42.Mobile Home Si
43.PublicWtr/Sept
44.PrivateWtr/Sep
45.Lot improvemen
46.Miscellaneous

Inspection Witnessed By:

X Date

No./Date	Description	Date Insp.

Notes:

11/29/21 - REV W/MRS. ADJ AREA HSE. P/O HSE TO 1sFR.

Whitefield

Whitefield

Map Lot 022-023 | Account 759 | Location 31 WINDSOR ROAD | Card 1 Of 1 | 9/12/2023

Building Style	**10 Farmhouse**	
0.	4.Cape	8.Log
1.Conv.	5.Garrison	9.Other
2.Ranch	6.Split	10.Farnhou
3.R Ranch	7.Contemp	11.Mfg Dbl
Dwelling Units	**1**	
Other Units	**0**	
Stories	**4 One & 1/2 Story**	
1.1	4.1.5	7.
2.2	5.1.75	8.
3.3	6.2.5	9.
Exterior Walls	**10 Wood Shingle**	
0.	4.Asbestos	8.Concrete
1.Wood	5.Stucco	9.Other
2.Vin/Al	6.Brick	10.Wd Shgl
3.Compos.	7.Stone	11.Cement
Roof Surface	**1 Asphalt Shingles**	
1.Asphalt	4.Wood Sh	7.
2.Metal	5.Other	8.
3.Composit	6.	9.
SF Masonry Trim	**0**	
OPEN-3-CUSTOM	**0**	
OPEN-4-CUSTOM	**0**	
Year Built	**1955**	
Year Remodeled	**1990**	
Foundation	**3 Brick &/or Stone**	
1.Concrete	4.Wood	7.
2.C Block	5.Slab	8.
3.Br/Stone	6.Piers	9.
Basement	**3 3/4 Basement**	
1.1/4 Bmt	4.Full Bmt	7.
2.1/2 Bmt	5.None	8.
3.3/4 Bmt	6.	9.None
Bsmt Gar # Cars	**0**	
Wet Basement	**2 Damp Basement**	
1.Dry	4.	7.
2.Damp	5.	8.
3.Wet	6.	9.

SF Bsmt Living	**0**	
Fin Bsmt Grade	**0 0**	
BASEMENT FLOOR	**0**	
Heat Type	**100%**	**1 Hot Water BB**
0.	4.Steam	8.Fl/Wall
1.HWBB	5.FWA	9.No Heat
2.HWCI	6.GravWA	10.Rad/BB
3.H Pump	7.Electric	11.Monitor
Cool Type	**0%**	**9 None**
1.Refrig	4.W&C Air	7.
2.Evapor	5.Radheat	8.
3.H Pump	6.	9.None
Kitchen Style	**1 New/Remodeled**	
1.New/Remo	4.Obsolete	7.
2.Typical	5.	8.
3.Old Type	6.	9.None
Bath(s) Style	**1 New/modern**	
1.New/Modr	4.Obsolete	7.
2.Typical	5.	8.
3.Old Type	6.	9.None
# Rooms	**6**	
# Bedrooms	**2**	
# Full Baths	**1**	
# Half Baths	**1**	
# Addn Fixtures	**1**	
# Fireplaces	**0**	

TRIO Software
A Division of Harris Computer Systems

Layout	**1 Typical**	
1.Typical	4.	7.
2.Inadeq	5.	8.
3.Horrid	6.	9.
Attic	**9 None**	
1.1/4 Fin	4.Full Fin	7.
2.1/2 Fin	5.Fl/Stair	8.
3.3/4 Fin	6.	9.None
Insulation	**1 Full**	
1.Full	4.Minimal	7.
2.Heavy	5.Partial	8.
3.Capped	6.	9.None
Unfinished %	**0%**	
Grade & Factor	**3 Average 100%**	
1.E Grade	4.B Grade	7.
2.D Grade	5.A Grade	8.SC Grade
3.C Grade	6.AA Grade	9.Same
SQFT (Footprint)	**624**	
Condition	**5 Above Average**	
1.Poor	4.Avg	7.V G
2.Fair	5.Avg+	8.Exc
3.Avg-	6.Good	9.Same
Phys. % Good	**0%**	
Funct. % Good	**100%**	
Functional Code	**9 None**	
1.Incomp	4.	7.
2.O-Built	5.	8.Other
3.Damage	6.	9.None
Econ. % Good	**100%**	
Economic Code	**None**	
0.None	3.No Power	6.Bad Abut
1.Location	4.Generate	9.None
2.Encroach	5.SiteLimt	9.
Entrance Code	**1 Interior Inspect**	
1.Interior	4.Vacant	7.
2.Refusal	5.Estimate	8.
3.Informed	6.	9.
Information Code	**1 Owner**	
1.Owner	4.Agent	7.
2.Relative	5.Estimate	8.
3.Tenant	6.Other	9.

Date Inspected

Additions, Outbuildings & Improvements

Type	Year	Units	Grade	Cond	Phys.	Funct.	Sound Value
24 Frame Shed	1992	140	3 100	4	0 %	100 %	
1 One Story Frame	0	192	9 100	9	0 %	100 %	
					%	%	
					%	%	
					%	%	
					%	%	
					%	%	
					%	%	
					%	%	
					%	%	

1.One Story Fram
2.Two Story Fram
3.Three Story Fr
4.1 & 1/2 Story
5.1 & 3/4 Story
6.2 & 1/2 Story
21.Open Frame Por
22.Encl Frame Por
23.Frame Garage
24.Frame Shed
25.Frame Bay Wind
26.1SFr Overhang
27.Unfin Basement
28.Unfinished Att
29.Finished Attic

Map Lot 018-037-D | Account 1725 | Location 84 MARINE LANE | Card 1 Of 1 | 9/12/2023

CHRYSLER, ALLAN D JR
CHRYSLER, JULIANA H
84 MARINE LANE
WHITEFIELD ME 04353

B5734P116

Previous Owner
MASSEY, CHRISTOPHER P
PO BOX 4632

AUGUSTA ME 04660-1632
Sale Date: 6/25/2021

Previous Owner
MASSEY CHRISTOPHER P. & NICOLE C.
84 MARINE LANE

WHITEFIELD ME 04353
Sale Date: 12/20/2012

Inspection Witnessed By:

X Date

No./Date	Description	Date Insp.

Notes:

12-28-2012 DEED PURSUANT TO DIVORCE DECREE
B4612P85

Property Data

Neighborhood **1 Whitefield**

Tree Growth Year **0**

X Coordinate **0**

Y Coordinate **0**

Zone/Land Use **11 Residential**

Secondary Zone

Topography **1 Level**

1.Level	4.Below St	7.
2.Rolling	5.Low	8.
3.Above St	6.Swampy	9.

Utilities **4 Drilled Well** **6 Septic System**

1.OutHouse	4.Dr Well	7.Cesspool
2.PblcWtr	5.Dug Well	8.LakeDraw
3.PblcSewr	6.Septic	9.None

Street **1 Paved**

1.Paved	4.Proposed	7.
2.Semi Imp	5.Private	8.
3.Gravel	6.	9.None

0

0

Sale Data

Sale Date **6/25/2021**

Price **218,000**

Sale Type **2 Land & Buildings**

1.Land	4.Mfg unit	7.
2.L & B	5.Other	8.
3.Building	6.	9.

Financing **5 Private Finance**

1.Convent	4.Seller	7.
2.FHA/VA	5.Private	8.
3.Assumed	6.Cash	9.Unknown

Validity **1 Arms Length Sale**

1.Valid	4.Split	7.Changes
2.Related	5.Partial	8.Other
3.Distress	6.Exempt	9.

Verified **5 Public Record**

1.Buyer	4.Agent	7.Family
2.Seller	5.Pub Rec	8.Other
3.Lender	6.MLS	9.

Assessment Record

Year	Land	Buildings	Exempt	Total
2011	29,189	80,438	0	109,627
2012	29,189	80,438	0	109,627
2013	31,590	80,438	0	112,028
2014	31,590	80,438	0	112,028
2015	31,590	80,438	0	112,028
2016	31,590	80,438	0	112,028
2017	31,590	81,334	0	112,924
2018	31,590	81,334	0	112,924
2019	31,590	81,334	0	112,924
2020	31,590	81,334	0	112,924
2021	31,590	81,334	0	112,924
2022	31,590	81,334	0	112,924
2023	31,590	81,334	0	112,924
2024	31,590	81,334	19,000	93,924

Land Data

Front Foot	Type	Effective Frontage	Effective Depth	Influence Factor	Influence Code
11.Base 100fft				%	
12.Delta Triangle				%	
13.Nabla Triangle				%	
14.Sec 101to200ff				%	
15.FF 201+Over				%	
				%	
				%	
Square Foot		**Square Feet**			
16.Regular Lot				%	
17.Secondary Lot				%	
18.Excess land				%	
19.Condominium				%	
20.Miscellaneous				%	
				%	
				%	
Fract. Acre		**Acreage/Sites**			
21.Commercial Sit	22	1.50	100	%	0
22.Base Lot	28	1.06	100	%	0
23.A	45	1.00	100	%	0
Acres				%	
24.B				%	
25.Lakefront Site				%	
26.D				%	
27.Secondary Lot				%	
28.Rear Land up t					
29.Rear Land 5-20					

Total Acreage 2.56

Influence Codes

1.Un-Buildable
2.Excess Frtg
3.Topography
4.Size/Shape
5.Access
6.Deed Restricti
7.OPEN SPACE
8.Code Restricti
9.Fract Share
Acres
30.Rear Land 20-5
31.Rear Land 50+
32.Tillable/Pastu
33.Frm/OpnBlue/Cr
34.Farm/Open Spac
35.Farm/Open Spac
36.Farm/Open Spac
37.Treegrowth SW
38.Treegrowth MW
39.Treegrowth HW
40.Wasteland/RP
41.G
42.Mobile Home Si
43.PublicWtr/Sept
44.PrivateWtr/Sep
45.Lot improvemen
46.Miscellaneous

Whitefield

Whitefield

Map Lot 018-037-D | Account 1725 | Location 84 MARINE LANE | Card 1 Of 1 | 9/12/2023

Building Style **11**		
0.	4.Cape	8.Log
1.Conv.	5.Garrison	9.Other
2.Ranch	6.Split	10.Farnhou
3.R Ranch	7.Contemp	11.Mfg Dbl
Dwelling Units **1**		
Other Units **0**		
Stories **1 One Story**		
1.1	4.1.5	7.
2.2	5.1.75	8.
3.3	6.2.5	9.
Exterior Walls **2 Vinyl/Aluminum**		
0.	4.Asbestos	8.Concrete
1.Wood	5.Stucco	9.Other
2.Vin/Al	6.Brick	10.Wd Shgl
3.Compos.	7.Stone	11.Cement
Roof Surface **1 Asphalt Shingles**		
1.Asphalt	4.Wood Sh	7.
2.Metal	5.Other	8.
3.Composit	6.	9.
SF Masonry Trim **0**		
OPEN-3-CUSTOM **0**		
OPEN-4-CUSTOM **0**		
Year Built **2005**		
Year Remodeled **0**		
Foundation **1 Concrete**		
1.Concrete	4.Wood	7.
2.C Block	5.Slab	8.
3.Br/Stone	6.Piers	9.
Basement **4 Full Basement**		
1.1/4 Bmt	4.Full Bmt	7.
2.1/2 Bmt	5.None	8.
3.3/4 Bmt	6.	9.None
Bsmt Gar # Cars **0**		
Wet Basement **1 Dry Basement**		
1.Dry	4.	7.
2.Damp	5.	8.
3.Wet	6.	9.

SF Bsmt Living **0**		
Fin Bsmt Grade **0 0**		
BASEMENT FLOOR **0**		
Heat Type **100% 5 Forced Warm Air**		
0.	4.Steam	8.Fl/Wall
1.HWBB	5.FWA	9.No Heat
2.HWCI	6.GravWA	10.Rad/BB
3.H Pump	7.Electric	11.Monitor
Cool Type **0% 9 None**		
1.Refrig	4.W&C Air	7.
2.Evapor	5.Radheat	8.
3.H Pump	6.	9.None
Kitchen Style **1 New/Remodeled**		
1.New/Remo	4.Obsolete	7.
2.Typical	5.	8.
3.Old Type	6.	9.None
Bath(s) Style **1 New/modern**		
1.New/Modr	4.Obsolete	7.
2.Typical	5.	8.
3.Old Type	6.	9.None
# Rooms **6**		
# Bedrooms **3**		
# Full Baths **2**		
# Half Baths **0**		
# Addn Fixtures **1**		
# Fireplaces **0**		

TRIO Software
A Division of Harris Computer Systems

Layout **1 Typical**		
1.Typical	4.	7.
2.Inadeq	5.	8.
3.Horrid	6.	9.
Attic **9 None**		
1.1/4 Fin	4.Full Fin	7.
2.1/2 Fin	5.Fl/Stair	8.
3.3/4 Fin	6.	9.None
Insulation **1 Full**		
1.Full	4.Minimal	7.
2.Heavy	5.Partial	8.
3.Capped	6.	9.None
Unfinished % **0%**		
Grade & Factor **3 Average 100%**		
1.E Grade	4.B Grade	7.
2.D Grade	5.A Grade	8.SC Grade
3.C Grade	6.AA Grade	9.Same
SQFT (Footprint) **1456**		
Condition **4 Average**		
1.Poor	4.Avg	7.V G
2.Fair	5.Avg+	8.Exc
3.Avg-	6.Good	9.Same
Phys. % Good **0%**		
Funct. % Good **100%**		
Functional Code **9 None**		
1.Incomp	4.	7.
2.O-Built	5.	8.Other
3.Damage	6.	9.None
Econ. % Good **100%**		
Economic Code **None**		
0.None	3.No Power	6.Bad Abut
1.Location	4.Generate	9.None
2.Encroach	5.SiteLimt	9.
Entrance Code **0**		
1.Interior	4.Vacant	7.
2.Refusal	5.Estimate	8.
3.Informed	6.	9.
Information Code **0**		
1.Owner	4.Agent	7.
2.Relative	5.Estimate	8.
3.Tenant	6.Other	9.

Date Inspected

Additions, Outbuildings & Improvements

Type	Year	Units	Grade	Cond	Phys.	Funct.	Sound Value
68 Wood Deck	2016	160	3 100	4	0 %	100 %	
					%	%	
					%	%	
					%	%	
					%	%	
					%	%	
					%	%	
					%	%	
					%	%	
					%	%	

1.One Story Fram
2.Two Story Fram
3.Three Story Fr
4.1 & 1/2 Story
5.1 & 3/4 Story
6.2 & 1/2 Story
21.Open Frame Por
22.Encl Frame Por
23.Frame Garage
24.Frame Shed
25.Frame Bay Wind
26.1SFr Overhang
27.Unfin Basement
28.Unfinished Att
29.Finished Attic

Map Lot 002-022-ON | Account 1940 | Location 256 HOLLYWOOD BOULEVARD | Card 1 Of 1 | 9/12/2023

CIFRINO, CAROLE A
WRIGHT, DAVID W
256 HOLLYWOOD BOULEVARD
WHITEFIELD ME 04353

Property Data

Neighborhood **99 Whitefield**

Tree Growth Year **0**

X Coordinate

Y Coordinate

Zone/Land Use **11 Residential**

Secondary Zone

Topography

1.Level	4.Below St	7.
2.Rolling	5.Low	8.
3.Above St	6.Swampy	9.

Utilities

1.OutHouse	4.Dr Well	7.Cesspool
2.PblcWtr	5.Dug Well	8.LakeDraw
3.PblcSewr	6.Septic	9.None

Street

1.Paved	4.Proposed	7.
2.Semi Imp	5.Private	8.
3.Gravel	6.	9.None

0

0

Sale Data

Sale Date

Price

Sale Type

1.Land	4.Mfg unit	7.
2.L & B	5.Other	8.
3.Building	6.	9.

Financing

1.Convent	4.Seller	7.
2.FHA/VA	5.Private	8.
3.Assumed	6.Cash	9.Unknown

Validity

1.Valid	4.Split	7.Changes
2.Related	5.Partial	8.Other
3.Distress	6.Exempt	9.

Verified

1.Buyer	4.Agent	7.Family
2.Seller	5.Pub Rec	8.Other
3.Lender	6.MLS	9.

Assessment Record

Year	Land	Buildings	Exempt	Total
2020	0	6,983	6,983	0
2021	0	6,983	6,983	0
2022	0	6,983	6,983	0
2024	0	6,983	6,983	0

Land Data

Front Foot	Type	Effective Frontage	Effective Depth	Influence Factor	Influence Code
11.Base 100fft				%	
12.Delta Triangle				%	
13.Nabla Triangle				%	
14.Sec 101to200ff				%	
15.FF 201+Over				%	
				%	
				%	
Square Foot		**Square Feet**			
16.Regular Lot				%	
17.Secondary Lot				%	
18.Excess land				%	
19.Condominium				%	
20.Miscellaneous				%	
				%	
				%	
Fract. Acre		**Acreage/Sites**			
21.Commercial Sit				%	
22.Base Lot				%	
23.A				%	
Acres				%	
24.B				%	
25.Lakefront Site				%	
26.D				%	
27.Secondary Lot				%	
28.Rear Land up t				%	
29.Rear Land 5-20				%	

Total Acreage 0.00

Influence Codes

1.Un-Buildable
2.Excess Frtg
3.Topography
4.Size/Shape
5.Access
6.Deed Restricti
7.OPEN SPACE
8.Code Restricti
9.Fract Share
Acres
30.Rear Land 20-5
31.Rear Land 50+
32.Tillable/Pastu
33.Frm/OpnBlue/Cr
34.Farm/Open Spac
35.Farm/Open Spac
36.Farm/Open Spac
37.Treegrowth SW
38.Treegrowth MW
39.Treegrowth HW
40.Wasteland/RP
41.G
42.Mobile Home Si
43.PublicWtr/Sept
44.PrivateWtr/Sep
45.Lot improvemen
46.Miscellaneous

Inspection Witnessed By:

X Date

No./Date	Description	Date Insp.

Notes:

Whitefield

Whitefield

Map Lot 002-022-ON | Account 1940 | Location 256 HOLLYWOOD BOULEVARD | Card 1 Of 1 | 9/12/2023

Building Style		
0.	4.Cape	8.Log
1.Conv.	5.Garrison	9.Other
2.Ranch	6.Split	10.Farnhou
3.R Ranch	7.Contemp	11.Mfg Dbl

Dwelling Units
Other Units

Stories		
1.1	4.1.5	7.
2.2	5.1.75	8.
3.3	6.2.5	9.

Exterior Walls		
0.	4.Asbestos	8.Concrete
1.Wood	5.Stucco	9.Other
2.Vin/Al	6.Brick	10.Wd Shgl
3.Compos.	7.Stone	11.Cement

Roof Surface		
1.Asphalt	4.Wood Sh	7.
2.Metal	5.Other	8.
3.Composit	6.	9.

SF Masonry Trim
OPEN-3-CUSTOM
OPEN-4-CUSTOM
Year Built
Year Remodeled

Foundation		
1.Concrete	4.Wood	7.
2.C Block	5.Slab	8.
3.Br/Stone	6.Piers	9.

Basement		
1.1/4 Bmt	4.Full Bmt	7.
2.1/2 Bmt	5.None	8.
3.3/4 Bmt	6.	9.None

Bsmt Gar # Cars

Wet Basement		
1.Dry	4.	7.
2.Damp	5.	8.
3.Wet	6.	9.

SF Bsmt Living
Fin Bsmt Grade
BASEMENT FLOOR

Heat Type **100%**		
0.	4.Steam	8.Fl/Wall
1.HWBB	5.FWA	9.No Heat
2.HWCI	6.GravWA	10.Rad/BB
3.H Pump	7.Electric	11.Monitor

Cool Type **0%**		
1.Refrig	4.W&C Air	7.
2.Evapor	5.Radheat	8.
3.H Pump	6.	9.None

Kitchen Style		
1.New/Remo	4.Obsolete	7.
2.Typical	5.	8.
3.Old Type	6.	9.None

Bath(s) Style		
1.New/Modr	4.Obsolete	7.
2.Typical	5.	8.
3.Old Type	6.	9.None

Rooms
Bedrooms
Full Baths
Half Baths
Addn Fixtures
Fireplaces

TRIO Software
A Division of Harris Computer Systems

Layout		
1.Typical	4.	7.
2.Inadeq	5.	8.
3.Horrid	6.	9.

Attic		
1.1/4 Fin	4.Full Fin	7.
2.1/2 Fin	5.Fl/Stair	8.
3.3/4 Fin	6.	9.None

Insulation		
1.Full	4.Minimal	7.
2.Heavy	5.Partial	8.
3.Capped	6.	9.None

Unfinished %

Grade & Factor		
1.E Grade	4.B Grade	7.
2.D Grade	5.A Grade	8.SC Grade
3.C Grade	6.AA Grade	9.Same

SQFT (Footprint)

Condition		
1.Poor	4.Avg	7.V G
2.Fair	5.Avg+	8.Exc
3.Avg-	6.Good	9.Same

Phys. % Good
Funct. % Good

Functional Code		
1.Incomp	4.	7.
2.O-Built	5.	8.Other
3.Damage	6.	9.None

Econ. % Good

Economic Code		
0.None	3.No Power	6.Bad Abut
1.Location	4.Generate	9.None
2.Encroach	5.SiteLimt	9.

Entrance Code **0**		
1.Interior	4.Vacant	7.
2.Refusal	5.Estimate	8.
3.Informed	6.	9.

Information Code **0**		
1.Owner	4.Agent	7.
2.Relative	5.Estimate	8.
3.Tenant	6.Other	9.

Date Inspected

Additions, Outbuildings & Improvements

Type	Year	Units	Grade	Cond	Phys.	Funct.	Sound Value
73 SOLAR ARRAY	2019				%	%	6,983
					%	%	
					%	%	
					%	%	
					%	%	
					%	%	
					%	%	
					%	%	
					%	%	
					%	%	

1.One Story Fram
2.Two Story Fram
3.Three Story Fr
4.1 & 1/2 Story
5.1 & 3/4 Story
6.2 & 1/2 Story
21.Open Frame Por
22.Encl Frame Por
23.Frame Garage
24.Frame Shed
25.Frame Bay Wind
26.1SFr Overhang
27.Unfin Basement
28.Unfinished Att
29.Finished Attic

Map Lot 002-022 Account 1783 Location 256 HOLLYWOOD BOULEVARD Card 1 Of 1 9/12/2023

CIFRINO, EMMA A & WRIGHT, AMORY B CIFRINO TRUSTEES
FOREST EDGE FARM TRUST
256 HOLLYWOOD BOULEVARD
WHITEFIELD ME 04353

B5474P1

Previous Owner
CIFIRINO, CAROLE A
WRIGHT, DAVID W
256 HOLLYWOOD BOULEVARD
WHITEFIELD ME 04353
Sale Date: 11/27/2019

Previous Owner
MOSKOVITZ, DAVID H.
JONES, BARBARA
204 HOLLYWOOD BLVD.
WHITEFIELD ME 04353
Sale Date: 2/01/2017

Previous Owner
HOLMES KIERAN KELLY
13801 YORK ROAD
APT N-9
COCKEYSVILLE MD 21030
Sale Date: 12/29/2016

Inspection Witnessed By:

X Date

No./Date	Description	Date Insp.

Notes:

12/22/2020 REV GAR COMP
2/18/20 NAH. CALL ADDN COMPLETE. ADD GAR INC.
4/17/19 NAH. EST. ADDN MORE DONE. GAR STARTED AFTER 4/1.
8/6/18 NAH ADD WD AND ADDTN START
'17- LAND SPLIT 12 ACRES WITH ALL THE BLDGS. TO NEW OWNERS; 206 ACRES LAND RETAINED NOW KNOWN AS MAP 2 - LOT 22-B

Whitefield

Property Data

Neighborhood **1 Whitefield**

Tree Growth Year **0**

X Coordinate **0**

Y Coordinate **0**

Zone/Land Use **11 Residential**

Secondary Zone

Topography **2 Rolling**

1.Level 4.Below St 7.
2.Rolling 5.Low 8.
3.Above St 6.Swampy 9.

Utilities **4 Drilled Well** **6 Septic System**

1.OutHouse 4.Dr Well 7.Cesspool
2.PblcWtr 5.Dug Well 8.LakeDraw
3.PblcSewr 6.Septic 9.None

Street **3 Gravel**

1.Paved 4.Proposed 7.
2.Semi Imp 5.Private 8.
3.Gravel 6. 9.None

0

0

Sale Data

Sale Date **11/27/2019**

Price

Sale Type **2 Land & Buildings**

1.Land 4.Mfg unit 7.
2.L & B 5.Other 8.
3.Building 6. 9.

Financing **5 Private Finance**

1.Convent 4.Seller 7.
2.FHA/VA 5.Private 8.
3.Assumed 6.Cash 9.Unknown

Validity **2 Related Parties**

1.Valid 4.Split 7.Changes
2.Related 5.Partial 8.Other
3.Distress 6.Exempt 9.

Verified **5 Public Record**

1.Buyer 4.Agent 7.Family
2.Seller 5.Pub Rec 8.Other
3.Lender 6.MLS 9.

Assessment Record

Year	Land	Buildings	Exempt	Total
2011	126,325	99,722	0	226,047
2012	126,325	99,722	0	226,047
2013	117,750	99,722	0	217,472
2014	117,750	99,722	0	217,472
2015	117,750	99,722	0	217,472
2016	117,750	99,722	0	217,472
2017	167,750	99,722	0	267,472
2018	40,850	99,722	0	140,572
2019	40,850	111,497	20,000	132,347
2020	40,850	115,174	20,000	136,024
2021	40,850	120,179	0	161,029
2022	40,850	121,203	24,500	137,553
2023	40,850	121,203	23,000	139,053
2024	40,850	121,203	19,000	143,053

Land Data

Front Foot	Type	Effective Frontage	Effective Depth	Influence Factor	Influence Code
11.Base 100fft				%	
12.Delta Triangle				%	
13.Nabla Triangle				%	
14.Sec 101to200ff				%	
15.FF 201+Over				%	
				%	
				%	
Square Foot		**Square Feet**			
16.Regular Lot				%	
17.Secondary Lot				%	
18.Excess land				%	
19.Condominium				%	
20.Miscellaneous				%	
				%	
				%	
Fract. Acre		**Acreage/Sites**			
21.Commercial Sit	22	1.50	100	%	0
22.Base Lot	28	3.50	100	%	0
23.A	45	1.00	100	%	0
Acres	29	7.00	100	%	0
24.B				%	
25.Lakefront Site				%	
26.D				%	
27.Secondary Lot					
28.Rear Land up t					
29.Rear Land 5-20					

Total Acreage 12.00

Influence Codes

1.Un-Buildable
2.Excess Frtg
3.Topography
4.Size/Shape
5.Access
6.Deed Restricti
7.OPEN SPACE
8.Code Restricti
9.Fract Share
Acres
30.Rear Land 20-5
31.Rear Land 50+
32.Tillable/Pastu
33.Frm/OpnBlue/Cr
34.Farm/Open Spac
35.Farm/Open Spac
36.Farm/Open Spac
37.Treegrowth SW
38.Treegrowth MW
39.Treegrowth HW
40.Wasteland/RP
41.G
42.Mobile Home Si
43.PublicWtr/Sept
44.PrivateWtr/Sep
45.Lot improvemen
46.Miscellaneous

Whitefield

Map Lot 002-022 | Account 1783 | Location 256 HOLLYWOOD BOULEVARD | Card 1 Of 1 | 9/12/2023

Building Style	**7 Contemporary**	
0.	4.Cape	8.Log
1.Conv.	5.Garrison	9.Other
2.Ranch	6.Split	10.Farnhou
3.R Ranch	7.Contemp	11.Mfg Dbl
Dwelling Units	**1**	
Other Units	**0**	
Stories	**4 One & 1/2 Story**	
1.1	4.1.5	7.
2.2	5.1.75	8.
3.3	6.2.5	9.
Exterior Walls	**10 Wood Shingle**	
0.	4.Asbestos	8.Concrete
1.Wood	5.Stucco	9.Other
2.Vin/Al	6.Brick	10.Wd Shgl
3.Compos.	7.Stone	11.Cement
Roof Surface	**1 Asphalt Shingles**	
1.Asphalt	4.Wood Sh	7.
2.Metal	5.Other	8.
3.Composit	6.	9.
SF Masonry Trim	**0**	
OPEN-3-CUSTOM	**0**	
OPEN-4-CUSTOM	**0**	
Year Built	**1932**	
Year Remodeled	**2007**	
Foundation	**6 Piers**	
1.Concrete	4.Wood	7.
2.C Block	5.Slab	8.
3.Br/Stone	6.Piers	9.
Basement	**9 No Basement**	
1.1/4 Bmt	4.Full Bmt	7.
2.1/2 Bmt	5.None	8.
3.3/4 Bmt	6.	9.None
Bsmt Gar # Cars	**0**	
Wet Basement	**9 No Basement**	
1.Dry	4.	7.
2.Damp	5.	8.
3.Wet	6.	9.

SF Bsmt Living	**0**	
Fin Bsmt Grade	**0 0**	
BASEMENT FLOOR	**0**	
Heat Type	**100%**	**11 Monitor Type Heating**
0.	4.Steam	8.Fl/Wall
1.HWBB	5.FWA	9.No Heat
2.HWCI	6.GravWA	10.Rad/BB
3.H Pump	7.Electric	11.Monitor
Cool Type	**0%**	**9 None**
1.Refrig	4.W&C Air	7.
2.Evapor	5.Radheat	8.
3.H Pump	6.	9.None
Kitchen Style	**2 Typical**	
1.New/Remo	4.Obsolete	7.
2.Typical	5.	8.
3.Old Type	6.	9.None
Bath(s) Style	**1 New/modern**	
1.New/Modr	4.Obsolete	7.
2.Typical	5.	8.
3.Old Type	6.	9.None
# Rooms	**4**	
# Bedrooms	**1**	
# Full Baths	**1**	
# Half Baths	**0**	
# Addn Fixtures	**1**	
# Fireplaces	**0**	

TRIO Software
A Division of Harris Computer Systems

Layout	**1 Typical**	
1.Typical	4.	7.
2.Inadeq	5.	8.
3.Horrid	6.	9.
Attic	**9 None**	
1.1/4 Fin	4.Full Fin	7.
2.1/2 Fin	5.Fl/Stair	8.
3.3/4 Fin	6.	9.None
Insulation	**1 Full**	
1.Full	4.Minimal	7.
2.Heavy	5.Partial	8.
3.Capped	6.	9.None
Unfinished %	**0%**	
Grade & Factor	**3 Average 100%**	
1.E Grade	4.B Grade	7.
2.D Grade	5.A Grade	8.SC Grade
3.C Grade	6.AA Grade	9.Same
SQFT (Footprint)	**500**	
Condition	**4 Average**	
1.Poor	4.Avg	7.V G
2.Fair	5.Avg+	8.Exc
3.Avg-	6.Good	9.Same
Phys. % Good	**0%**	
Funct. % Good	**100%**	
Functional Code	**9 None**	
1.Incomp	4.	7.
2.O-Built	5.	8.Other
3.Damage	6.	9.None
Econ. % Good	**100%**	
Economic Code	**None**	
0.None	3.No Power	6.Bad Abut
1.Location	4.Generate	9.None
2.Encroach	5.SiteLimt	9.
Entrance Code	**0**	
1.Interior	4.Vacant	7.
2.Refusal	5.Estimate	8.
3.Informed	6.	9.
Information Code	**0**	
1.Owner	4.Agent	7.
2.Relative	5.Estimate	8.
3.Tenant	6.Other	9.

Date Inspected

Additions, Outbuildings & Improvements

Type	Year	Units	Grade	Cond	Phys.	Funct.	Sound Value
1 One Story Frame	1995	345	3 100	4	0 %	100 %	
1 One Story Frame	2000	402	4 100	6	0 %	100 %	
67 Barn	1932	1254	3 100	4	0 %	100 %	
409 Concrete Pad	1995	345	3 100	4	0 %	100 %	
1 One Story Frame	2007	370	4 100	6	0 %	100 %	
1 One Story Frame	2018	560	3 100	4	0 %	100 %	
68 Wood Deck	2008	144	2 100	4	0 %	100 %	
23 Frame Garage	2019	576	3 100	4	0 %	100 %	
					%	%	
					%	%	

1.One Story Fram
2.Two Story Fram
3.Three Story Fr
4.1 & 1/2 Story
5.1 & 3/4 Story
6.2 & 1/2 Story
21.Open Frame Por
22.Encl Frame Por
23.Frame Garage
24.Frame Shed
25.Frame Bay Wind
26.1SFr Overhang
27.Unfin Basement
28.Unfinished Att
29.Finished Attic

Map Lot 019-012-C | Account 1682 | Location 392 DEVINE ROAD | Card 1 Of 1 | 9/12/2023

CLARK, ALAN GEORGE & LINDA JANE TRUSTEES
CLARK, ALAN GEORGE & LINDA JANE LIVING TRUST
358 EAST 30 NORTH
GRANTSVILLE UT 84029

B4664P77

Previous Owner
CLARK ALAN & LINDA
3791 N. 570 W.

ERDA UT 84074
Sale Date: 5/10/2013

Previous Owner
BROWN JACK R.
392 DEVINE ROAD

WHITEFIELD ME 04353
Sale Date: 9/02/2009

Previous Owner
BROWN JACK R
1120 LAKEVIEW DRIVE

CHINA ME 04926
Sale Date: 4/14/2009

Inspection Witnessed By:

X Date

No./Date	Description	Date Insp.

Notes:
11/1/19-REV NAH. ADJ ROOF, ADD SLAB
4/18/19 NAH NEW WINDOWS, SIDING & ROOF; ADJ COND.

Whitefield

Property Data

Neighborhood **1 Whitefield**

Tree Growth Year **0**

X Coordinate **0**

Y Coordinate **0**

Zone/Land Use **11 Residential**

Secondary Zone

Topography **1 Level**

1.Level	4.Below St	7.
2.Rolling	5.Low	8.
3.Above St	6.Swampy	9.

Utilities **4 Drilled Well** **6 Septic System**

1.OutHouse	4.Dr Well	7.Cesspool
2.PblcWtr	5.Dug Well	8.LakeDraw
3.PblcSewr	6.Septic	9.None

Street **1 Paved**

1.Paved	4.Proposed	7.
2.Semi Imp	5.Private	8.
3.Gravel	6.	9.None

0

0

Sale Data

Sale Date **5/10/2013**

Price **100,600**

Sale Type **2 Land & Buildings**

1.Land	4.Mfg unit	7.
2.L & B	5.Other	8.
3.Building	6.	9.

Financing **9 Unknown**

1.Convent	4.Seller	7.
2.FHA/VA	5.Private	8.
3.Assumed	6.Cash	9.Unknown

Validity **2 Related Parties**

1.Valid	4.Split	7.Changes
2.Related	5.Partial	8.Other
3.Distress	6.Exempt	9.

Verified **5 Public Record**

1.Buyer	4.Agent	7.Family
2.Seller	5.Pub Rec	8.Other
3.Lender	6.MLS	9.

Assessment Record

Year	Land	Buildings	Exempt	Total
2011	28,513	80,607	0	109,120
2012	28,513	80,607	0	109,120
2013	30,030	80,607	0	110,637
2014	30,030	80,607	0	110,637
2015	30,030	84,225	0	114,255
2016	30,030	84,225	0	114,255
2017	30,030	84,225	0	114,255
2018	30,030	84,225	0	114,255
2019	30,030	84,225	0	114,255
2020	30,030	110,644	0	140,674
2021	30,030	112,481	0	142,511
2022	30,030	112,481	0	142,511
2023	30,030	112,481	0	142,511
2024	30,030	112,481	0	142,511

Land Data

Front Foot
11.Base 100fft
12.Delta Triangle
13.Nabla Triangle
14.Sec 101to200ff
15.FF 201+Over

Square Foot
16.Regular Lot
17.Secondary Lot
18.Excess land
19.Condominium
20.Miscellaneous

Fract. Acre
21.Commercial Sit
22.Base Lot
23.A
Acres
24.B
25.Lakefront Site
26.D
27.Secondary Lot
28.Rear Land up t
29.Rear Land 5-20

Type	Effective Frontage	Effective Depth	Influence Factor	Influence Code
			%	
			%	
			%	
			%	
			%	
			%	
			%	
	Square Feet			
			%	
			%	
			%	
			%	
			%	
			%	
			%	
	Acreage/Sites			
22	1.50	100	%	0
28	0.02	100	%	0
45	1.00	100	%	0
			%	
			%	
			%	
			%	

Total Acreage 1.52

Influence Codes
1.Un-Buildable
2.Excess Frtg
3.Topography
4.Size/Shape
5.Access
6.Deed Restricti
7.OPEN SPACE
8.Code Restricti
9.Fract Share
Acres
30.Rear Land 20-5
31.Rear Land 50+
32.Tillable/Pastu
33.Frm/OpnBlue/Cr
34.Farm/Open Spac
35.Farm/Open Spac
36.Farm/Open Spac
37.Treegrowth SW
38.Treegrowth MW
39.Treegrowth HW
40.Wasteland/RP
41.G
42.Mobile Home Si
43.PublicWtr/Sept
44.PrivateWtr/Sep
45.Lot improvemen
46.Miscellaneous

Whitefield

Map Lot 019-012-C | Account 1682 | Location 392 DEVINE ROAD | Card 1 Of 1 | 9/12/2023

Building Style **1 Conventional**		
0.	4.Cape	8.Log
1.Conv.	5.Garrison	9.Other
2.Ranch	6.Split	10.Farnhou
3.R Ranch	7.Contemp	11.Mfg Dbl
Dwelling Units **1**		
Other Units **0**		
Stories **5 One & 3/4 Story**		
1.1	4.1.5	7.
2.2	5.1.75	8.
3.3	6.2.5	9.
Exterior Walls **2 Vinyl/Aluminum**		
0.	4.Asbestos	8.Concrete
1.Wood	5.Stucco	9.Other
2.Vin/Al	6.Brick	10.Wd Shgl
3.Compos.	7.Stone	11.Cement
Roof Surface **2 Sheet Metal**		
1.Asphalt	4.Wood Sh	7.
2.Metal	5.Other	8.
3.Composit	6.	9.
SF Masonry Trim **0**		
OPEN-3-CUSTOM **0**		
OPEN-4-CUSTOM **0**		
Year Built **1993**		
Year Remodeled **0**		
Foundation **5 Concrete Slab**		
1.Concrete	4.Wood	7.
2.C Block	5.Slab	8.
3.Br/Stone	6.Piers	9.
Basement **9 No Basement**		
1.1/4 Bmt	4.Full Bmt	7.
2.1/2 Bmt	5.None	8.
3.3/4 Bmt	6.	9.None
Bsmt Gar # Cars **0**		
Wet Basement **9 No Basement**		
1.Dry	4.	7.
2.Damp	5.	8.
3.Wet	6.	9.

SF Bsmt Living **0**		
Fin Bsmt Grade **0 0**		
BASEMENT FLOOR **0**		
Heat Type **100%** **11 Monitor Type Heating**		
0.	4.Steam	8.Fl/Wall
1.HWBB	5.FWA	9.No Heat
2.HWCI	6.GravWA	10.Rad/BB
3.H Pump	7.Electric	11.Monitor
Cool Type **0%** **9 None**		
1.Refrig	4.W&C Air	7.
2.Evapor	5.Radheat	8.
3.H Pump	6.	9.None
Kitchen Style **1 New/Remodeled**		
1.New/Remo	4.Obsolete	7.
2.Typical	5.	8.
3.Old Type	6.	9.None
Bath(s) Style **1 New/modern**		
1.New/Modr	4.Obsolete	7.
2.Typical	5.	8.
3.Old Type	6.	9.None
# Rooms **5**		
# Bedrooms **2**		
# Full Baths **1**		
# Half Baths **0**		
# Addn Fixtures **1**		
# Fireplaces **0**		

TRIO Software
A Division of Harris Computer Systems

Layout **1 Typical**		
1.Typical	4.	7.
2.Inadeq	5.	8.
3.Horrid	6.	9.
Attic **9 None**		
1.1/4 Fin	4.Full Fin	7.
2.1/2 Fin	5.Fl/Stair	8.
3.3/4 Fin	6.	9.None
Insulation **1 Full**		
1.Full	4.Minimal	7.
2.Heavy	5.Partial	8.
3.Capped	6.	9.None
Unfinished % **0%**		
Grade & Factor **3 Average 100%**		
1.E Grade	4.B Grade	7.
2.D Grade	5.A Grade	8.SC Grade
3.C Grade	6.AA Grade	9.Same
SQFT (Footprint) **576**		
Condition **6 Good**		
1.Poor	4.Avg	7.V G
2.Fair	5.Avg+	8.Exc
3.Avg-	6.Good	9.Same
Phys. % Good **0%**		
Funct. % Good **100%**		
Functional Code **9 None**		
1.Incomp	4.	7.
2.O-Built	5.	8.Other
3.Damage	6.	9.None
Econ. % Good **100%**		
Economic Code **None**		
0.None	3.No Power	6.Bad Abut
1.Location	4.Generate	9.None
2.Encroach	5.SiteLimt	9.
Entrance Code **1 Interior Inspect**		
1.Interior	4.Vacant	7.
2.Refusal	5.Estimate	8.
3.Informed	6.	9.
Information Code **1 Owner**		
1.Owner	4.Agent	7.
2.Relative	5.Estimate	8.
3.Tenant	6.Other	9.

Date Inspected

Additions, Outbuildings & Improvements

Type	Year	Units	Grade	Cond	Phys.	Funct.	Sound Value
24 Frame Shed	2000	96	1 100	1	0 %	100 %	
23 Frame Garage	2013	484	3 100	4	0 %	100 %	
409 Concrete Pad	2013	484	3 100	4	0 %	100 %	
					%	%	
					%	%	
					%	%	
					%	%	
					%	%	
					%	%	
					%	%	

1.One Story Fram
2.Two Story Fram
3.Three Story Fr
4.1 & 1/2 Story
5.1 & 3/4 Story
6.2 & 1/2 Story
21.Open Frame Por
22.Encl Frame Por
23.Frame Garage
24.Frame Shed
25.Frame Bay Wind
26.1SFr Overhang
27.Unfin Basement
28.Unfinished Att
29.Finished Attic

Map Lot 024-007-A | Account 95 | Location 73 ROCKLAND ROAD | Card 1 Of 1 | 9/12/2023

CLARK, DANA E
192 ATKINS ROAD
JEFFERSON ME 04348 3249

B1890P11

Property Data

Neighborhood **1 Whitefield**

Tree Growth Year **0**

X Coordinate **0**

Y Coordinate **0**

Zone/Land Use **11 Residential**

Secondary Zone

Topography **1 Level**

1.Level	4.Below St	7.
2.Rolling	5.Low	8.
3.Above St	6.Swampy	9.

Utilities **4 Drilled Well** **6 Septic System**

1.OutHouse	4.Dr Well	7.Cesspool
2.PblcWtr	5.Dug Well	8.LakeDraw
3.PblcSewr	6.Septic	9.None

Street **1 Paved**

1.Paved	4.Proposed	7.
2.Semi Imp	5.Private	8.
3.Gravel	6.	9.None

0

0

Sale Data

Sale Date

Price

Sale Type

1.Land	4.Mfg unit	7.
2.L & B	5.Other	8.
3.Building	6.	9.

Financing

1.Convent	4.Seller	7.
2.FHA/VA	5.Private	8.
3.Assumed	6.Cash	9.Unknown

Validity

1.Valid	4.Split	7.Changes
2.Related	5.Partial	8.Other
3.Distress	6.Exempt	9.

Verified

1.Buyer	4.Agent	7.Family
2.Seller	5.Pub Rec	8.Other
3.Lender	6.MLS	9.

Assessment Record

Year	Land	Buildings	Exempt	Total
2011	29,150	19,269	0	48,419
2012	29,150	19,269	0	48,419
2013	31,500	19,269	0	50,769
2014	31,500	19,269	0	50,769
2015	31,500	19,269	0	50,769
2016	31,500	19,269	0	50,769
2017	31,500	19,269	0	50,769
2018	31,500	19,269	0	50,769
2019	31,500	19,269	0	50,769
2020	31,500	19,269	0	50,769
2021	31,500	19,269	0	50,769
2022	31,500	19,269	0	50,769
2023	31,500	15,628	0	47,128
2024	31,500	15,628	0	47,128

Land Data

Front Foot	Type	Effective Frontage	Effective Depth	Influence Factor	Influence Code
11.Base 100fft				%	
12.Delta Triangle				%	
13.Nabla Triangle				%	
14.Sec 101to200ff				%	
15.FF 201+Over				%	
				%	
				%	
Square Foot		**Square Feet**			
16.Regular Lot				%	
17.Secondary Lot				%	
18.Excess land				%	
19.Condominium				%	
20.Miscellaneous				%	
				%	
				%	
Fract. Acre		**Acreage/Sites**			
21.Commercial Sit	22	1.50	100	%	0
22.Base Lot	28	1.00	100	%	0
23.A	45	1.00	100	%	0
Acres				%	
24.B				%	
25.Lakefront Site				%	
26.D				%	
27.Secondary Lot				%	
28.Rear Land up t					
29.Rear Land 5-20		**Total Acreage**		2.50	

Influence Codes

1.Un-Buildable
2.Excess Frtg
3.Topography
4.Size/Shape
5.Access
6.Deed Restricti
7.OPEN SPACE
8.Code Restricti
9.Fract Share
Acres
30.Rear Land 20-5
31.Rear Land 50+
32.Tillable/Pastu
33.Frm/OpnBlue/Cr
34.Farm/Open Spac
35.Farm/Open Spac
36.Farm/Open Spac
37.Treegrowth SW
38.Treegrowth MW
39.Treegrowth HW
40.Wasteland/RP
41.G
42.Mobile Home Si
43.PublicWtr/Sept
44.PrivateWtr/Sep
45.Lot improvemen
46.Miscellaneous

Inspection Witnessed By:

X Date

No./Date	Description	Date Insp.

Notes:

11/16/21 - REV W/MR. P/O 380 SHED IS 1sFR, PART IS OP W/TARP. DEL 140FT² 1sFR.

Whitefield

Whitefield

Map Lot 024-007-A | Account 95 | Location 73 ROCKLAND ROAD | Card 1 Of 1 | 9/12/2023

Building Style		
0.	4.Cape	8.Log
1.Conv.	5.Garrison	9.Other
2.Ranch	6.Split	10.Farnhou
3.R Ranch	7.Contemp	11.Mfg Dbl

Dwelling Units
Other Units

Stories		
1.1	4.1.5	7.
2.2	5.1.75	8.
3.3	6.2.5	9.

Exterior Walls		
0.	4.Asbestos	8.Concrete
1.Wood	5.Stucco	9.Other
2.Vin/Al	6.Brick	10.Wd Shgl
3.Compos.	7.Stone	11.Cement

Roof Surface		
1.Asphalt	4.Wood Sh	7.
2.Metal	5.Other	8.
3.Composit	6.	9.

SF Masonry Trim
OPEN-3-CUSTOM
OPEN-4-CUSTOM
Year Built
Year Remodeled

Foundation		
1.Concrete	4.Wood	7.
2.C Block	5.Slab	8.
3.Br/Stone	6.Piers	9.

Basement		
1.1/4 Bmt	4.Full Bmt	7.
2.1/2 Bmt	5.None	8.
3.3/4 Bmt	6.	9.None

Bsmt Gar # Cars

Wet Basement		
1.Dry	4.	7.
2.Damp	5.	8.
3.Wet	6.	9.

SF Bsmt Living
Fin Bsmt Grade
BASEMENT FLOOR

Heat Type **100%**		
0.	4.Steam	8.Fl/Wall
1.HWBB	5.FWA	9.No Heat
2.HWCI	6.GravWA	10.Rad/BB
3.H Pump	7.Electric	11.Monitor

Cool Type **0%**		
1.Refrig	4.W&C Air	7.
2.Evapor	5.Radheat	8.
3.H Pump	6.	9.None

Kitchen Style		
1.New/Remo	4.Obsolete	7.
2.Typical	5.	8.
3.Old Type	6.	9.None

Bath(s) Style		
1.New/Modr	4.Obsolete	7.
2.Typical	5.	8.
3.Old Type	6.	9.None

Rooms
Bedrooms
Full Baths
Half Baths
Addn Fixtures
Fireplaces

TRIO Software
A Division of Harris Computer Systems

Layout		
1.Typical	4.	7.
2.Inadeq	5.	8.
3.Horrid	6.	9.

Attic		
1.1/4 Fin	4.Full Fin	7.
2.1/2 Fin	5.Fl/Stair	8.
3.3/4 Fin	6.	9.None

Insulation		
1.Full	4.Minimal	7.
2.Heavy	5.Partial	8.
3.Capped	6.	9.None

Unfinished %

Grade & Factor		
1.E Grade	4.B Grade	7.
2.D Grade	5.A Grade	8.SC Grade
3.C Grade	6.AA Grade	9.Same

SQFT (Footprint)

Condition		
1.Poor	4.Avg	7.V G
2.Fair	5.Avg+	8.Exc
3.Avg-	6.Good	9.Same

Phys. % Good
Funct. % Good

Functional Code		
1.Incomp	4.	7.
2.O-Built	5.	8.Other
3.Damage	6.	9.None

Econ. % Good

Economic Code		
0.None	3.No Power	6.Bad Abut
1.Location	4.Generate	9.None
2.Encroach	5.SiteLimt	9.

Entrance Code **1 Interior Inspect**		
1.Interior	4.Vacant	7.
2.Refusal	5.Estimate	8.
3.Informed	6.	9.

Information Code **1 Owner**		
1.Owner	4.Agent	7.
2.Relative	5.Estimate	8.
3.Tenant	6.Other	9.

Date Inspected

Additions, Outbuildings & Improvements

Type	Year	Units	Grade	Cond	Phys.	Funct.	Sound Value
24 Frame Shed	1998	190	2 100	2	0 %	100 %	
61 Canopy	2008	507	2 100	3	0 %	100 %	
23 Frame Garage	1998	1120	3 100	4	0 %	100 %	
409 Concrete Pad	1998	1120	3 100	4	0 %	100 %	
1 One Story Frame	1998	840	2 100	3	50 %	50 %	
21 Open Frame	1998	190	2 100	2	0 %	100 %	
					%	%	
					%	%	
					%	%	
					%	%	

1.One Story Fram
2.Two Story Fram
3.Three Story Fr
4.1 & 1/2 Story
5.1 & 3/4 Story
6.2 & 1/2 Story
21.Open Frame Por
22.Encl Frame Por
23.Frame Garage
24.Frame Shed
25.Frame Bay Wind
26.1SFr Overhang
27.Unfin Basement
28.Unfinished Att
29.Finished Attic

Map Lot 021-019 Account 388 Location 151 MAIN STREET Card 1 Of 1 9/12/2023

CLARK, DAVID S
CLARK, SHARON L
151 MAIN STREET
WHITEFIELD ME 04353

B2108P180

Property Data

Neighborhood **1 Whitefield**

Tree Growth Year **0**

X Coordinate **0**

Y Coordinate **0**

Zone/Land Use **11 Residential**

Secondary Zone

Topography **1 Level**

1.Level	4.Below St	7.
2.Rolling	5.Low	8.
3.Above St	6.Swampy	9.

Utilities **4 Drilled Well** **6 Septic System**

1.OutHouse	4.Dr Well	7.Cesspool
2.PblcWtr	5.Dug Well	8.LakeDraw
3.PblcSewr	6.Septic	9.None

Street **1 Paved**

1.Paved	4.Proposed	7.
2.Semi Imp	5.Private	8.
3.Gravel	6.	9.None

0

0

Sale Data

Sale Date

Price

Sale Type

1.Land	4.Mfg unit	7.
2.L & B	5.Other	8.
3.Building	6.	9.

Financing

1.Convent	4.Seller	7.
2.FHA/VA	5.Private	8.
3.Assumed	6.Cash	9.Unknown

Validity

1.Valid	4.Split	7.Changes
2.Related	5.Partial	8.Other
3.Distress	6.Exempt	9.

Verified

1.Buyer	4.Agent	7.Family
2.Seller	5.Pub Rec	8.Other
3.Lender	6.MLS	9.

Assessment Record

Year	Land	Buildings	Exempt	Total
2011	28,500	116,352	10,000	134,852
2012	28,500	124,601	10,000	143,101
2013	30,000	124,601	10,000	144,601
2014	30,000	124,601	10,000	144,601
2015	30,000	124,601	10,000	144,601
2016	30,000	133,990	10,000	153,990
2017	30,000	133,990	15,000	148,990
2018	30,000	133,990	20,000	143,990
2019	30,000	133,990	20,000	143,990
2020	30,000	133,990	20,000	143,990
2021	30,000	133,990	25,000	138,990
2022	30,000	133,990	24,500	139,490
2023	30,000	115,968	23,000	122,968
2024	30,000	115,968	19,000	126,968

Land Data

Front Foot	Type	Effective Frontage	Effective Depth	Influence Factor	Influence Code
11.Base 100fft				%	
12.Delta Triangle				%	
13.Nabla Triangle				%	
14.Sec 101to200ff				%	
15.FF 201+Over				%	
				%	
				%	
Square Foot		**Square Feet**			
16.Regular Lot				%	
17.Secondary Lot				%	
18.Excess land				%	
19.Condominium				%	
20.Miscellaneous				%	
				%	
				%	
Fract. Acre		**Acreage/Sites**			
21.Commercial Sit	22	1.40	100	%	0
22.Base Lot	45	1.00	100	%	0
23.A				%	
Acres				%	
24.B				%	
25.Lakefront Site				%	
26.D				%	
27.Secondary Lot				%	
28.Rear Land up t					
29.Rear Land 5-20					

Total Acreage 1.40

Influence Codes

1.Un-Buildable
2.Excess Frtg
3.Topography
4.Size/Shape
5.Access
6.Deed Restricti
7.OPEN SPACE
8.Code Restricti
9.Fract Share
Acres
30.Rear Land 20-5
31.Rear Land 50+
32.Tillable/Pastu
33.Frm/OpnBlue/Cr
34.Farm/Open Spac
35.Farm/Open Spac
36.Farm/Open Spac
37.Treegrowth SW
38.Treegrowth MW
39.Treegrowth HW
40.Wasteland/RP
41.G
42.Mobile Home Si
43.PublicWtr/Sept
44.PrivateWtr/Sep
45.Lot improvemen
46.Miscellaneous

Inspection Witnessed By:

X Date

No./Date	Description	Date Insp.

Notes:

11/30/21 - REV, W/MRS. ADJ ROOF, ADJ FT² HSE, ADD A(f)/1sFR (NO BSMT). ADJ AREA BARN, OP, EP, 2s GAR.

Whitefield

Whitefield

Map Lot 021-019 | Account 388 | Location 151 MAIN STREET | Card 1 Of 1 | 9/12/2023

Building Style	**10 Farmhouse**	
0.	4.Cape	8.Log
1.Conv.	5.Garrison	9.Other
2.Ranch	6.Split	10.Farnhou
3.R Ranch	7.Contemp	11.Mfg Dbl
Dwelling Units	**1**	
Other Units	**0**	
Stories	**4 One & 1/2 Story**	
1.1	4.1.5	7.
2.2	5.1.75	8.
3.3	6.2.5	9.
Exterior Walls	**2 Vinyl/Aluminum**	
0.	4.Asbestos	8.Concrete
1.Wood	5.Stucco	9.Other
2.Vin/Al	6.Brick	10.Wd Shgl
3.Compos.	7.Stone	11.Cement
Roof Surface	**3 Composition**	
1.Asphalt	4.Wood Sh	7.
2.Metal	5.Other	8.
3.Composit	6.	9.
SF Masonry Trim	**0**	
OPEN-3-CUSTOM	**0**	
OPEN-4-CUSTOM	**0**	
Year Built	**1900**	
Year Remodeled	**1996**	
Foundation	**3 Brick &/or Stone**	
1.Concrete	4.Wood	7.
2.C Block	5.Slab	8.
3.Br/Stone	6.Piers	9.
Basement	**4 Full Basement**	
1.1/4 Bmt	4.Full Bmt	7.
2.1/2 Bmt	5.None	8.
3.3/4 Bmt	6.	9.None
Bsmt Gar # Cars	**0**	
Wet Basement	**1 Dry Basement**	
1.Dry	4.	7.
2.Damp	5.	8.
3.Wet	6.	9.

SF Bsmt Living	**0**	
Fin Bsmt Grade	**0 0**	
BASEMENT FLOOR	**0**	
Heat Type	**100%**	**1 Hot Water BB**
0.	4.Steam	8.Fl/Wall
1.HWBB	5.FWA	9.No Heat
2.HWCI	6.GravWA	10.Rad/BB
3.H Pump	7.Electric	11.Monitor
Cool Type	**0%**	**9 None**
1.Refrig	4.W&C Air	7.
2.Evapor	5.Radheat	8.
3.H Pump	6.	9.None
Kitchen Style	**1 New/Remodeled**	
1.New/Remo	4.Obsolete	7.
2.Typical	5.	8.
3.Old Type	6.	9.None
Bath(s) Style	**1 New/modern**	
1.New/Modr	4.Obsolete	7.
2.Typical	5.	8.
3.Old Type	6.	9.None
# Rooms	**7**	
# Bedrooms	**3**	
# Full Baths	**1**	
# Half Baths	**0**	
# Addn Fixtures	**2**	
# Fireplaces	**0**	

Layout	**1 Typical**	
1.Typical	4.	7.
2.Inadeq	5.	8.
3.Horrid	6.	9.
Attic	**9 None**	
1.1/4 Fin	4.Full Fin	7.
2.1/2 Fin	5.Fl/Stair	8.
3.3/4 Fin	6.	9.None
Insulation	**1 Full**	
1.Full	4.Minimal	7.
2.Heavy	5.Partial	8.
3.Capped	6.	9.None
Unfinished %	**0%**	
Grade & Factor	**3 Average 100%**	
1.E Grade	4.B Grade	7.
2.D Grade	5.A Grade	8.SC Grade
3.C Grade	6.AA Grade	9.Same
SQFT (Footprint)	**660**	
Condition	**5 Above Average**	
1.Poor	4.Avg	7.V G
2.Fair	5.Avg+	8.Exc
3.Avg-	6.Good	9.Same
Phys. % Good	**0%**	
Funct. % Good	**100%**	
Functional Code	**9 None**	
1.Incomp	4.	7.
2.O-Built	5.	8.Other
3.Damage	6.	9.None
Econ. % Good	**100%**	
Economic Code	**None**	
0.None	3.No Power	6.Bad Abut
1.Location	4.Generate	9.None
2.Encroach	5.SiteLimt	9.
Entrance Code	**1 Interior Inspect**	
1.Interior	4.Vacant	7.
2.Refusal	5.Estimate	8.
3.Informed	6.	9.
Information Code	**1 Owner**	
1.Owner	4.Agent	7.
2.Relative	5.Estimate	8.
3.Tenant	6.Other	9.

TRIO Software
A Division of Harris Computer Systems

Date Inspected

Additions, Outbuildings & Improvements

Type	Year	Units	Grade	Cond	Phys.	Funct.	Sound Value
67 Barn	1900	720	3 100	4	0 %	100 %	
21 Open Frame	1982	255	3 100	4	0 %	100 %	
1 One Story Frame	2010	194	4 100	6	0 %	100 %	
22 Encl Frame Porch	2010	68	3 100	4	0 %	100 %	
43 2S Frame Garage	2014	480	3 100	4	0 %	100 %	
29 Finished Attic	1900	544	9 100	9	0 %	0 %	
1 One Story Frame	1900	544	9 100	9	0 %	0 %	
					%	%	
					%	%	
					%	%	

1.One Story Fram
2.Two Story Fram
3.Three Story Fr
4.1 & 1/2 Story
5.1 & 3/4 Story
6.2 & 1/2 Story
21.Open Frame Por
22.Encl Frame Por
23.Frame Garage
24.Frame Shed
25.Frame Bay Wind
26.1SFr Overhang
27.Unfin Basement
28.Unfinished Att
29.Finished Attic

Map Lot 012-028-A | Account 1528 | Location 139 HUNTS MEADOW ROAD | Card 1 Of 1 | 9/12/2023

CLARK, DAVID S
CLARK, SHARON L
151 MAIN STREET
WHITEFIELD ME 04353

B3019P2

Property Data

Neighborhood **1 Whitefield**

Tree Growth Year **0**

X Coordinate **0**

Y Coordinate **0**

Zone/Land Use **11 Residential**

Secondary Zone

Topography **1 Level**

1.Level	4.Below St	7.
2.Rolling	5.Low	8.
3.Above St	6.Swampy	9.

Utilities **4 Drilled Well** **6 Septic System**

1.OutHouse	4.Dr Well	7.Cesspool
2.PblcWtr	5.Dug Well	8.LakeDraw
3.PblcSewr	6.Septic	9.None

Street **1 Paved**

1.Paved	4.Proposed	7.
2.Semi Imp	5.Private	8.
3.Gravel	6.	9.None

0

0

Sale Data

Sale Date

Price

Sale Type

1.Land	4.Mfg unit	7.
2.L & B	5.Other	8.
3.Building	6.	9.

Financing

1.Convent	4.Seller	7.
2.FHA/VA	5.Private	8.
3.Assumed	6.Cash	9.Unknown

Validity

1.Valid	4.Split	7.Changes
2.Related	5.Partial	8.Other
3.Distress	6.Exempt	9.

Verified

1.Buyer	4.Agent	7.Family
2.Seller	5.Pub Rec	8.Other
3.Lender	6.MLS	9.

Assessment Record

Year	Land	Buildings	Exempt	Total
2011	28,604	17,806	0	46,410
2012	28,604	17,806	0	46,410
2013	30,240	17,806	0	48,046
2014	30,240	17,806	0	48,046
2015	30,240	17,806	0	48,046
2016	30,240	17,806	0	48,046
2017	30,240	17,806	0	48,046
2018	30,240	17,806	0	48,046
2019	30,240	17,806	0	48,046
2020	30,240	18,402	0	48,642
2021	30,240	21,021	0	51,261
2022	30,240	23,565	0	53,805
2023	30,240	23,565	0	53,805
2024	30,240	23,565	0	53,805

Land Data

Front Foot	Type	Effective Frontage	Effective Depth	Influence Factor	Influence Code
11.Base 100fft				%	
12.Delta Triangle				%	
13.Nabla Triangle				%	
14.Sec 101to200ff				%	
15.FF 201+Over				%	
				%	
				%	
Square Foot		**Square Feet**			
16.Regular Lot				%	
17.Secondary Lot				%	
18.Excess land				%	
19.Condominium				%	
20.Miscellaneous				%	
				%	
				%	
Fract. Acre		**Acreage/Sites**			
21.Commercial Sit	22	1.50	100	%	0
22.Base Lot	28	0.16	100	%	0
23.A	45	1.00	100	%	0
Acres				%	
24.B				%	
25.Lakefront Site				%	
26.D				%	
27.Secondary Lot				%	
28.Rear Land up t					
29.Rear Land 5-20					

Total Acreage 1.66

Influence Codes

1.Un-Buildable
2.Excess Frtg
3.Topography
4.Size/Shape
5.Access
6.Deed Restricti
7.OPEN SPACE
8.Code Restricti
9.Fract Share
Acres
30.Rear Land 20-5
31.Rear Land 50+
32.Tillable/Pastu
33.Frm/OpnBlue/Cr
34.Farm/Open Spac
35.Farm/Open Spac
36.Farm/Open Spac
37.Treegrowth SW
38.Treegrowth MW
39.Treegrowth HW
40.Wasteland/RP
41.G
42.Mobile Home Si
43.PublicWtr/Sept
44.PrivateWtr/Sep
45.Lot improvemen
46.Miscellaneous

Inspection Witnessed By:

X Date

No./Date	Description	Date Insp.

Notes:

5/7/21 W/ SON. GAR NOW INC 1SFR. MISSING SOME FINISH, NO WATER HOOKED UP YET, NO BATHROOM OR KITCHEN YET. CARD 2 WHEN COMPLETE.
2/19/20 NAH. MH STILL THERE. ADJ 2ND FL OF GAR TO INC A(F) FOR NOW. ADJ GRADE OF GAR FOR INT FINISH.
4/20/19 W/TEEN? SON AT DOOR, NO INFO. GAR APPEARS MOSTLY UNCHANGED BUT ADD 2ND FLOOR AS UNFIN ATTIC FOR NOW
8/6/18 NAH MH STILL THERE, GAR STILL A GAR, WHATEVER CHANGES MADE AFTER 4/1
8/30/17 REV NAH N/C

Whitefield

Whitefield

Map Lot 012-028-A | Account 1528 | Location 139 HUNTS MEADOW ROAD | Card 1 Of 1 | 9/12/2023

Building Style		
0.	4.Cape	8.Log
1.Conv.	5.Garrison	9.Other
2.Ranch	6.Split	10.Farnhou
3.R Ranch	7.Contemp	11.Mfg Dbl

Dwelling Units

Other Units

Stories		
1.1	4.1.5	7.
2.2	5.1.75	8.
3.3	6.2.5	9.

Exterior Walls		
0.	4.Asbestos	8.Concrete
1.Wood	5.Stucco	9.Other
2.Vin/Al	6.Brick	10.Wd Shgl
3.Compos.	7.Stone	11.Cement

Roof Surface		
1.Asphalt	4.Wood Sh	7.
2.Metal	5.Other	8.
3.Composit	6.	9.

SF Masonry Trim

OPEN-3-CUSTOM

OPEN-4-CUSTOM

Year Built

Year Remodeled

Foundation		
1.Concrete	4.Wood	7.
2.C Block	5.Slab	8.
3.Br/Stone	6.Piers	9.

Basement		
1.1/4 Bmt	4.Full Bmt	7.
2.1/2 Bmt	5.None	8.
3.3/4 Bmt	6.	9.None

Bsmt Gar # Cars

Wet Basement		
1.Dry	4.	7.
2.Damp	5.	8.
3.Wet	6.	9.

SF Bsmt Living

Fin Bsmt Grade

BASEMENT FLOOR

Heat Type **100%**		
0.	4.Steam	8.Fl/Wall
1.HWBB	5.FWA	9.No Heat
2.HWCI	6.GravWA	10.Rad/BB
3.H Pump	7.Electric	11.Monitor

Cool Type **0%**		
1.Refrig	4.W&C Air	7.
2.Evapor	5.Radheat	8.
3.H Pump	6.	9.None

Kitchen Style		
1.New/Remo	4.Obsolete	7.
2.Typical	5.	8.
3.Old Type	6.	9.None

Bath(s) Style		
1.New/Modr	4.Obsolete	7.
2.Typical	5.	8.
3.Old Type	6.	9.None

Rooms

Bedrooms

Full Baths

Half Baths

Addn Fixtures

Fireplaces

TRIO Software
A Division of Harris Computer Systems

Layout		
1.Typical	4.	7.
2.Inadeq	5.	8.
3.Horrid	6.	9.

Attic		
1.1/4 Fin	4.Full Fin	7.
2.1/2 Fin	5.Fl/Stair	8.
3.3/4 Fin	6.	9.None

Insulation		
1.Full	4.Minimal	7.
2.Heavy	5.Partial	8.
3.Capped	6.	9.None

Unfinished %

Grade & Factor		
1.E Grade	4.B Grade	7.
2.D Grade	5.A Grade	8.SC Grade
3.C Grade	6.AA Grade	9.Same

SQFT (Footprint)

Condition		
1.Poor	4.Avg	7.V G
2.Fair	5.Avg+	8.Exc
3.Avg-	6.Good	9.Same

Phys. % Good

Funct. % Good

Functional Code		
1.Incomp	4.	7.
2.O-Built	5.	8.Other
3.Damage	6.	9.None

Econ. % Good

Economic Code		
0.None	3.No Power	6.Bad Abut
1.Location	4.Generate	9.None
2.Encroach	5.SiteLimt	9.

Entrance Code **1 Interior Inspect**		
1.Interior	4.Vacant	7.
2.Refusal	5.Estimate	8.
3.Informed	6.	9.

Information Code **1 Owner**		
1.Owner	4.Agent	7.
2.Relative	5.Estimate	8.
3.Tenant	6.Other	9.

Date Inspected

Additions, Outbuildings & Improvements

Type	Year	Units	Grade	Cond	Phys.	Funct.	Sound Value
895 Redman	1992	14x76	3 100	4	0 %	100 %	
68 Wood Deck	1992	144	3 100	4	0 %	100 %	
1 One Story Frame	1992	576	2 100	4	0 %	75 %	
409 Concrete Pad	1992	576	3 100	4	0 %	100 %	
24 Frame Shed	1993	96	1 100	2	0 %	100 %	
29 Finished Attic	1992	576	2 100	4	0 %	75 %	
					%	%	
					%	%	
					%	%	
					%	%	

1.One Story Fram
2.Two Story Fram
3.Three Story Fr
4.1 & 1/2 Story
5.1 & 3/4 Story
6.2 & 1/2 Story
21.Open Frame Por
22.Encl Frame Por
23.Frame Garage
24.Frame Shed
25.Frame Bay Wind
26.1SFr Overhang
27.Unfin Basement
28.Unfinished Att
29.Finished Attic

Map Lot 020-010-C | Account 1835 | Location NORTH HOWE ROAD | Card 1 Of 1 | 9/12/2023

CLARK, DAVID S
151 MAIN STREET
WHITEFIELD ME 04353

B1677P229

Property Data

Neighborhood **1 Whitefield**

Tree Growth Year **0**

X Coordinate **0**

Y Coordinate **0**

Zone/Land Use **11 Residential**

Secondary Zone

Topography **2 Rolling**

1.Level	4.Below St	7.
2.Rolling	5.Low	8.
3.Above St	6.Swampy	9.

Utilities

1.OutHouse	4.Dr Well	7.Cesspool
2.PblcWtr	5.Dug Well	8.LakeDraw
3.PblcSewr	6.Septic	9.None

Street **3 Gravel**

1.Paved	4.Proposed	7.
2.Semi Imp	5.Private	8.
3.Gravel	6.	9.None

0

0

Sale Data

Sale Date

Price

Sale Type

1.Land	4.Mfg unit	7.
2.L & B	5.Other	8.
3.Building	6.	9.

Financing

1.Convent	4.Seller	7.
2.FHA/VA	5.Private	8.
3.Assumed	6.Cash	9.Unknown

Validity

1.Valid	4.Split	7.Changes
2.Related	5.Partial	8.Other
3.Distress	6.Exempt	9.

Verified

1.Buyer	4.Agent	7.Family
2.Seller	5.Pub Rec	8.Other
3.Lender	6.MLS	9.

Assessment Record

Year	Land	Buildings	Exempt	Total
2011	28,621	0	0	28,621
2012	41,380	0	0	41,380
2013	48,105	0	0	48,105
2014	49,359	13,037	0	62,396
2015	49,359	0	0	49,359
2016	48,105	0	0	48,105
2017	48,105	0	0	48,105
2018	48,105	0	0	48,105
2019	48,105	0	0	48,105
2020	48,105	0	0	48,105
2021	48,105	0	0	48,105
2022	48,105	0	0	48,105
2023	48,105	0	0	48,105
2024	48,105	0	0	48,105

Land Data

Front Foot	Type	Effective Frontage	Effective Depth	Influence Factor	Influence Code
11.Base 100fft				%	
12.Delta Triangle				%	
13.Nabla Triangle				%	
14.Sec 101to200ff				%	
15.FF 201+Over				%	
				%	
				%	
Square Foot		**Square Feet**			
16.Regular Lot				%	
17.Secondary Lot				%	
18.Excess land				%	
19.Condominium				%	
20.Miscellaneous				%	
				%	
				%	
Fract. Acre		**Acreage/Sites**			
21.Commercial Sit	22	1.50	100	%	0
22.Base Lot	28	3.50	100	%	0
23.A	29	15.00	100	%	0
Acres	30	16.70	100	%	0
24.B				%	
25.Lakefront Site				%	
26.D				%	
27.Secondary Lot					
28.Rear Land up t					
29.Rear Land 5-20					

Total Acreage 36.70

Influence Codes

1.Un-Buildable
2.Excess Frtg
3.Topography
4.Size/Shape
5.Access
6.Deed Restricti
7.OPEN SPACE
8.Code Restricti
9.Fract Share

Acres

30.Rear Land 20-5
31.Rear Land 50+
32.Tillable/Pastu
33.Frm/OpnBlue/Cr
34.Farm/Open Spac
35.Farm/Open Spac
36.Farm/Open Spac
37.Treegrowth SW
38.Treegrowth MW
39.Treegrowth HW
40.Wasteland/RP
41.G
42.Mobile Home Si
43.PublicWtr/Sept
44.PrivateWtr/Sep
45.Lot improvemen
46.Miscellaneous

Inspection Witnessed By:

X Date

No./Date	Description	Date Insp.

Notes:

Whitefield

Whitefield

Map Lot 020-010-C | Account 1835 | Location NORTH HOWE ROAD | Card 1 Of 1 | 9/12/2023

Building Style		
0.	4.Cape	8.Log
1.Conv.	5.Garrison	9.Other
2.Ranch	6.Split	10.Farnhou
3.R Ranch	7.Contemp	11.Mfg Dbl

Dwelling Units

Other Units

Stories		
1.1	4.1.5	7.
2.2	5.1.75	8.
3.3	6.2.5	9.

Exterior Walls		
0.	4.Asbestos	8.Concrete
1.Wood	5.Stucco	9.Other
2.Vin/Al	6.Brick	10.Wd Shgl
3.Compos.	7.Stone	11.Cement

Roof Surface		
1.Asphalt	4.Wood Sh	7.
2.Metal	5.Other	8.
3.Composit	6.	9.

SF Masonry Trim

OPEN-3-CUSTOM

OPEN-4-CUSTOM

Year Built

Year Remodeled

Foundation		
1.Concrete	4.Wood	7.
2.C Block	5.Slab	8.
3.Br/Stone	6.Piers	9.

Basement		
1.1/4 Bmt	4.Full Bmt	7.
2.1/2 Bmt	5.None	8.
3.3/4 Bmt	6.	9.None

Bsmt Gar # Cars

Wet Basement		
1.Dry	4.	7.
2.Damp	5.	8.
3.Wet	6.	9.

SF Bsmt Living

Fin Bsmt Grade

BASEMENT FLOOR

Heat Type **100%**		
0.	4.Steam	8.Fl/Wall
1.HWBB	5.FWA	9.No Heat
2.HWCI	6.GravWA	10.Rad/BB
3.H Pump	7.Electric	11.Monitor

Cool Type **0%**		
1.Refrig	4.W&C Air	7.
2.Evapor	5.Radheat	8.
3.H Pump	6.	9.None

Kitchen Style		
1.New/Remo	4.Obsolete	7.
2.Typical	5.	8.
3.Old Type	6.	9.None

Bath(s) Style		
1.New/Modr	4.Obsolete	7.
2.Typical	5.	8.
3.Old Type	6.	9.None

Rooms

Bedrooms

Full Baths

Half Baths

Addn Fixtures

Fireplaces

TRIO Software
A Division of Harris Computer Systems

Layout		
1.Typical	4.	7.
2.Inadeq	5.	8.
3.Horrid	6.	9.

Attic		
1.1/4 Fin	4.Full Fin	7.
2.1/2 Fin	5.Fl/Stair	8.
3.3/4 Fin	6.	9.None

Insulation		
1.Full	4.Minimal	7.
2.Heavy	5.Partial	8.
3.Capped	6.	9.None

Unfinished %

Grade & Factor		
1.E Grade	4.B Grade	7.
2.D Grade	5.A Grade	8.SC Grade
3.C Grade	6.AA Grade	9.Same

SQFT (Footprint)

Condition		
1.Poor	4.Avg	7.V G
2.Fair	5.Avg+	8.Exc
3.Avg-	6.Good	9.Same

Phys. % Good

Funct. % Good

Functional Code		
1.Incomp	4.	7.
2.O-Built	5.	8.Other
3.Damage	6.	9.None

Econ. % Good

Economic Code		
0.None	3.No Power	6.Bad Abut
1.Location	4.Generate	9.None
2.Encroach	5.SiteLimt	9.

Entrance Code **0**		
1.Interior	4.Vacant	7.
2.Refusal	5.Estimate	8.
3.Informed	6.	9.

Information Code **0**		
1.Owner	4.Agent	7.
2.Relative	5.Estimate	8.
3.Tenant	6.Other	9.

Date Inspected

Additions, Outbuildings & Improvements

Type	Year	Units	Grade	Cond	Phys.	Funct.	Sound Value
					%	%	
					%	%	
					%	%	
					%	%	
					%	%	
					%	%	
					%	%	
					%	%	
					%	%	
					%	%	

1.One Story Fram
2.Two Story Fram
3.Three Story Fr
4.1 & 1/2 Story
5.1 & 3/4 Story
6.2 & 1/2 Story
21.Open Frame Por
22.Encl Frame Por
23.Frame Garage
24.Frame Shed
25.Frame Bay Wind
26.1SFr Overhang
27.Unfin Basement
28.Unfinished Att
29.Finished Attic

Map Lot 026-024 | Account 217 | Location 36 MILLS ROAD | Card 1 Of 1 | 9/12/2023

CLARK, SHARON L
151 MAIN STREET
WHITEFIELD ME 04353

B1184P37

Property Data

Neighborhood **1 Whitefield**

Tree Growth Year **0**

X Coordinate **0**

Y Coordinate **0**

Zone/Land Use **11 Residential**

Secondary Zone

Topography **5 Low**

1.Level	4.Below St	7.
2.Rolling	5.Low	8.
3.Above St	6.Swampy	9.

Utilities **4 Drilled Well** **6 Septic System**

1.OutHouse	4.Dr Well	7.Cesspool
2.PblcWtr	5.Dug Well	8.LakeDraw
3.PblcSewr	6.Septic	9.None

Street **1 Paved**

1.Paved	4.Proposed	7.
2.Semi Imp	5.Private	8.
3.Gravel	6.	9.None

0

0

Sale Data

Sale Date

Price

Sale Type

1.Land	4.Mfg unit	7.
2.L & B	5.Other	8.
3.Building	6.	9.

Financing

1.Convent	4.Seller	7.
2.FHA/VA	5.Private	8.
3.Assumed	6.Cash	9.Unknown

Validity

1.Valid	4.Split	7.Changes
2.Related	5.Partial	8.Other
3.Distress	6.Exempt	9.

Verified

1.Buyer	4.Agent	7.Family
2.Seller	5.Pub Rec	8.Other
3.Lender	6.MLS	9.

Assessment Record

Year	Land	Buildings	Exempt	Total
2011	29,800	67,861	0	97,661
2012	29,911	68,283	0	98,194
2013	33,255	68,283	0	101,538
2014	33,255	68,283	0	101,538
2015	33,255	68,283	0	101,538
2016	33,255	68,283	0	101,538
2017	33,255	68,283	0	101,538
2018	33,255	68,283	0	101,538
2019	33,255	68,283	0	101,538
2020	33,255	68,283	0	101,538
2021	33,255	68,283	0	101,538
2022	33,255	68,283	0	101,538
2023	33,255	68,283	0	101,538
2024	33,255	68,283	0	101,538

Land Data

Front Foot

11.Base 100fft
12.Delta Triangle
13.Nabla Triangle
14.Sec 101to200ff
15.FF 201+Over

Square Foot

16.Regular Lot
17.Secondary Lot
18.Excess land
19.Condominium
20.Miscellaneous

Fract. Acre

21.Commercial Sit
22.Base Lot
23.A

Acres

24.B
25.Lakefront Site
26.D
27.Secondary Lot
28.Rear Land up t
29.Rear Land 5-20

Type	Effective Frontage	Effective Depth	Influence Factor	Influence Code
			%	
			%	
			%	
			%	
			%	
			%	
			%	
	Square Feet			
			%	
			%	
			%	
			%	
			%	
			%	
			%	
	Acreage/Sites			
22	1.50		100 %	0
28	2.17		100 %	0
45	1.00		100 %	0
			%	
			%	
			%	
			%	

Total Acreage 3.67

Influence Codes

1.Un-Buildable
2.Excess Frtg
3.Topography
4.Size/Shape
5.Access
6.Deed Restricti
7.OPEN SPACE
8.Code Restricti
9.Fract Share

Acres

30.Rear Land 20-5
31.Rear Land 50+
32.Tillable/Pastu
33.Frm/OpnBlue/Cr
34.Farm/Open Spac
35.Farm/Open Spac
36.Farm/Open Spac
37.Treegrowth SW
38.Treegrowth MW
39.Treegrowth HW
40.Wasteland/RP
41.G
42.Mobile Home Si
43.PublicWtr/Sept
44.PrivateWtr/Sep
45.Lot improvemen
46.Miscellaneous

Inspection Witnessed By:

X Date

No./Date	Description	Date Insp.

Notes:

Whitefield

Whitefield

Map Lot 026-024 | Account 217 | Location 36 MILLS ROAD | Card 1 Of 1 | 9/12/2023

Building Style **2 Ranch**		
0.	4.Cape	8.Log
1.Conv.	5.Garrison	9.Other
2.Ranch	6.Split	10.Farnhou
3.R Ranch	7.Contemp	11.Mfg Dbl
Dwelling Units **1**		
Other Units **0**		
Stories **1 One Story**		
1.1	4.1.5	7.
2.2	5.1.75	8.
3.3	6.2.5	9.
Exterior Walls **2 Vinyl/Aluminum**		
0.	4.Asbestos	8.Concrete
1.Wood	5.Stucco	9.Other
2.Vin/Al	6.Brick	10.Wd Shgl
3.Compos.	7.Stone	11.Cement
Roof Surface **1 Asphalt Shingles**		
1.Asphalt	4.Wood Sh	7.
2.Metal	5.Other	8.
3.Composit	6.	9.
SF Masonry Trim **0**		
OPEN-3-CUSTOM **0**		
OPEN-4-CUSTOM **0**		
Year Built **1930**		
Year Remodeled **1970**		
Foundation **1 Concrete**		
1.Concrete	4.Wood	7.
2.C Block	5.Slab	8.
3.Br/Stone	6.Piers	9.
Basement **2 1/2 Basement**		
1.1/4 Bmt	4.Full Bmt	7.
2.1/2 Bmt	5.None	8.
3.3/4 Bmt	6.	9.None
Bsmt Gar # Cars **0**		
Wet Basement **1 Dry Basement**		
1.Dry	4.	7.
2.Damp	5.	8.
3.Wet	6.	9.

SF Bsmt Living **0**		
Fin Bsmt Grade **0 0**		
BASEMENT FLOOR **0**		
Heat Type **100% 5 Forced Warm Air**		
0.	4.Steam	8.Fl/Wall
1.HWBB	5.FWA	9.No Heat
2.HWCI	6.GravWA	10.Rad/BB
3.H Pump	7.Electric	11.Monitor
Cool Type **0% 9 None**		
1.Refrig	4.W&C Air	7.
2.Evapor	5.Radheat	8.
3.H Pump	6.	9.None
Kitchen Style **1 New/Remodeled**		
1.New/Remo	4.Obsolete	7.
2.Typical	5.	8.
3.Old Type	6.	9.None
Bath(s) Style **1 New/modern**		
1.New/Modr	4.Obsolete	7.
2.Typical	5.	8.
3.Old Type	6.	9.None
# Rooms **5**		
# Bedrooms **2**		
# Full Baths **1**		
# Half Baths **0**		
# Addn Fixtures **1**		
# Fireplaces **0**		

TRIO Software
A Division of Harris Computer Systems

Layout **1 Typical**		
1.Typical	4.	7.
2.Inadeq	5.	8.
3.Horrid	6.	9.
Attic **9 None**		
1.1/4 Fin	4.Full Fin	7.
2.1/2 Fin	5.Fl/Stair	8.
3.3/4 Fin	6.	9.None
Insulation **1 Full**		
1.Full	4.Minimal	7.
2.Heavy	5.Partial	8.
3.Capped	6.	9.None
Unfinished % **0%**		
Grade & Factor **3 Average 100%**		
1.E Grade	4.B Grade	7.
2.D Grade	5.A Grade	8.SC Grade
3.C Grade	6.AA Grade	9.Same
SQFT (Footprint) **1300**		
Condition **4 Average**		
1.Poor	4.Avg	7.V G
2.Fair	5.Avg+	8.Exc
3.Avg-	6.Good	9.Same
Phys. % Good **0%**		
Funct. % Good **100%**		
Functional Code **9 None**		
1.Incomp	4.	7.
2.O-Built	5.	8.Other
3.Damage	6.	9.None
Econ. % Good **100%**		
Economic Code **None**		
0.None	3.No Power	6.Bad Abut
1.Location	4.Generate	9.None
2.Encroach	5.SiteLimt	9.
Entrance Code **1 Interior Inspect**		
1.Interior	4.Vacant	7.
2.Refusal	5.Estimate	8.
3.Informed	6.	9.
Information Code **1 Owner**		
1.Owner	4.Agent	7.
2.Relative	5.Estimate	8.
3.Tenant	6.Other	9.

Date Inspected

Additions, Outbuildings & Improvements

Type	Year	Units	Grade	Cond	Phys.	Funct.	Sound Value
67 Barn	1930	2070	2 100	2	0 %	100 %	
21 Open Frame	1930	192	3 100	4	0 %	100 %	
23 Frame Garage	1930	870	1 100	1	0 %	100 %	
					%	%	
					%	%	
					%	%	
					%	%	
					%	%	
					%	%	
					%	%	

1.One Story Fram
2.Two Story Fram
3.Three Story Fr
4.1 & 1/2 Story
5.1 & 3/4 Story
6.2 & 1/2 Story
21.Open Frame Por
22.Encl Frame Por
23.Frame Garage
24.Frame Shed
25.Frame Bay Wind
26.1SFr Overhang
27.Unfin Basement
28.Unfinished Att
29.Finished Attic

Map Lot 017-056 Account 387 Location 87 MILLS ROAD Card 1 Of 1 9/12/2023

CLARK, SHARON L
151 MAIN STREET
WHITEFIELD ME 04353

B4509P87

Previous Owner
BOYNTON ALDEN C. HEIRS
C/O SHARON L CLARK
PO BOX 233
COOPER MILLS ME 04341
Sale Date: 3/30/2012

Inspection Witnessed By:

X Date

No./Date	Description	Date Insp.

Notes:

11/29/21 REV W/MRS- ADJ ROOF, REMOVE ADDITIONAL FIXTURE, ADD 1sBFr (FRONT DOORWAY-NPA).

Whitefield

Property Data

Neighborhood **1 Whitefield**

Tree Growth Year **0**

X Coordinate **0**

Y Coordinate **0**

Zone/Land Use **11 Residential**

Secondary Zone

Topography **2 Rolling**

1.Level 4.Below St 7.
2.Rolling 5.Low 8.
3.Above St 6.Swampy 9.

Utilities **4 Drilled Well** **6 Septic System**

1.OutHouse 4.Dr Well 7.Cesspool
2.PblcWtr 5.Dug Well 8.LakeDraw
3.PblcSewr 6.Septic 9.None

Street **1 Paved**

1.Paved 4.Proposed 7.
2.Semi Imp 5.Private 8.
3.Gravel 6. 9.None

0

0

Sale Data

Sale Date **3/30/2012**

Price

Sale Type **2 Land & Buildings**

1.Land 4.Mfg unit 7.
2.L & B 5.Other 8.
3.Building 6. 9.

Financing **9 Unknown**

1.Convent 4.Seller 7.
2.FHA/VA 5.Private 8.
3.Assumed 6.Cash 9.Unknown

Validity **8 Other Non Valid**

1.Valid 4.Split 7.Changes
2.Related 5.Partial 8.Other
3.Distress 6.Exempt 9.

Verified **5 Public Record**

1.Buyer 4.Agent 7.Family
2.Seller 5.Pub Rec 8.Other
3.Lender 6.MLS 9.

Assessment Record

Year	Land	Buildings	Exempt	Total
2011	41,425	105,469	10,000	136,894
2012	41,425	105,469	10,000	136,894
2013	46,050	105,469	0	151,519
2014	46,050	105,469	0	151,519
2015	46,050	105,469	0	151,519
2016	46,050	105,469	0	151,519
2017	46,050	105,469	0	151,519
2018	46,050	105,469	0	151,519
2019	46,050	105,469	0	151,519
2020	46,050	105,469	0	151,519
2021	46,050	105,469	0	151,519
2022	46,050	105,469	0	151,519
2023	46,050	105,990	0	152,040
2024	46,050	105,990	0	152,040

Land Data

Front Foot

11.Base 100fft
12.Delta Triangle
13.Nabla Triangle
14.Sec 101to200ff
15.FF 201+Over

Square Foot

16.Regular Lot
17.Secondary Lot
18.Excess land
19.Condominium
20.Miscellaneous

Fract. Acre

21.Commercial Sit
22.Base Lot
23.A
Acres
24.B
25.Lakefront Site
26.D
27.Secondary Lot
28.Rear Land up t
29.Rear Land 5-20

Type	Effective Frontage	Effective Depth	Influence Factor	Influence Code
			%	
			%	
			%	
			%	
			%	
			%	
			%	
	Square Feet			
			%	
			%	
			%	
			%	
			%	
			%	
			%	
	Acreage/Sites			
22	1.50	100	%	0
28	3.50	100	%	0
49	1.00	100	%	0
45	1.00	100	%	0
29	1.00	100	%	0
			%	
			%	

Total Acreage 6.00

Influence Codes

1.Un-Buildable
2.Excess Frtg
3.Topography
4.Size/Shape
5.Access
6.Deed Restricti
7.OPEN SPACE
8.Code Restricti
9.Fract Share
Acres
30.Rear Land 20-5
31.Rear Land 50+
32.Tillable/Pastu
33.Frm/OpnBlue/Cr
34.Farm/Open Spac
35.Farm/Open Spac
36.Farm/Open Spac
37.Treegrowth SW
38.Treegrowth MW
39.Treegrowth HW
40.Wasteland/RP
41.G
42.Mobile Home Si
43.PublicWtr/Sept
44.PrivateWtr/Sep
45.Lot improvemen
46.Miscellaneous

Whitefield

Map Lot 017-056 | Account 387 | Location 87 MILLS ROAD | Card 1 Of 1 | 9/12/2023

Building Style	**4 Cape Cod**	
0.	4.Cape	8.Log
1.Conv.	5.Garrison	9.Other
2.Ranch	6.Split	10.Farnhou
3.R Ranch	7.Contemp	11.Mfg Dbl
Dwelling Units	**1**	
Other Units	**0**	
Stories	**4 One & 1/2 Story**	
1.1	4.1.5	7.
2.2	5.1.75	8.
3.3	6.2.5	9.
Exterior Walls	**2 Vinyl/Aluminum**	
0.	4.Asbestos	8.Concrete
1.Wood	5.Stucco	9.Other
2.Vin/Al	6.Brick	10.Wd Shgl
3.Compos.	7.Stone	11.Cement
Roof Surface	**2 Sheet Metal**	
1.Asphalt	4.Wood Sh	7.
2.Metal	5.Other	8.
3.Composit	6.	9.
SF Masonry Trim	**0**	
OPEN-3-CUSTOM	**0**	
OPEN-4-CUSTOM	**0**	
Year Built	**1943**	
Year Remodeled	**1997**	
Foundation	**1 Concrete**	
1.Concrete	4.Wood	7.
2.C Block	5.Slab	8.
3.Br/Stone	6.Piers	9.
Basement	**4 Full Basement**	
1.1/4 Bmt	4.Full Bmt	7.
2.1/2 Bmt	5.None	8.
3.3/4 Bmt	6.	9.None
Bsmt Gar # Cars	**0**	
Wet Basement	**1 Dry Basement**	
1.Dry	4.	7.
2.Damp	5.	8.
3.Wet	6.	9.

SF Bsmt Living	**0**	
Fin Bsmt Grade	**0 0**	
BASEMENT FLOOR	**0**	
Heat Type	**100%**	**1 Hot Water BB**
0.	4.Steam	8.Fl/Wall
1.HWBB	5.FWA	9.No Heat
2.HWCI	6.GravWA	10.Rad/BB
3.H Pump	7.Electric	11.Monitor
Cool Type	**0%**	**9 None**
1.Refrig	4.W&C Air	7.
2.Evapor	5.Radheat	8.
3.H Pump	6.	9.None
Kitchen Style	**1 New/Remodeled**	
1.New/Remo	4.Obsolete	7.
2.Typical	5.	8.
3.Old Type	6.	9.None
Bath(s) Style	**1 New/modern**	
1.New/Modr	4.Obsolete	7.
2.Typical	5.	8.
3.Old Type	6.	9.None
# Rooms	**6**	
# Bedrooms	**3**	
# Full Baths	**1**	
# Half Baths	**0**	
# Addn Fixtures	**1**	
# Fireplaces	**0**	

TRIO Software
A Division of Harris Computer Systems

Layout	**1 Typical**	
1.Typical	4.	7.
2.Inadeq	5.	8.
3.Horrid	6.	9.
Attic	**9 None**	
1.1/4 Fin	4.Full Fin	7.
2.1/2 Fin	5.Fl/Stair	8.
3.3/4 Fin	6.	9.None
Insulation	**1 Full**	
1.Full	4.Minimal	7.
2.Heavy	5.Partial	8.
3.Capped	6.	9.None
Unfinished %	**0%**	
Grade & Factor	**3 Average 100%**	
1.E Grade	4.B Grade	7.
2.D Grade	5.A Grade	8.SC Grade
3.C Grade	6.AA Grade	9.Same
SQFT (Footprint)	**720**	
Condition	**6 Good**	
1.Poor	4.Avg	7.V G
2.Fair	5.Avg+	8.Exc
3.Avg-	6.Good	9.Same
Phys. % Good	**0%**	
Funct. % Good	**100%**	
Functional Code	**9 None**	
1.Incomp	4.	7.
2.O-Built	5.	8.Other
3.Damage	6.	9.None
Econ. % Good	**100%**	
Economic Code	**None**	
0.None	3.No Power	6.Bad Abut
1.Location	4.Generate	9.None
2.Encroach	5.SiteLimt	9.
Entrance Code	**1 Interior Inspect**	
1.Interior	4.Vacant	7.
2.Refusal	5.Estimate	8.
3.Informed	6.	9.
Information Code	**1 Owner**	
1.Owner	4.Agent	7.
2.Relative	5.Estimate	8.
3.Tenant	6.Other	9.

Date Inspected

Additions, Outbuildings & Improvements

Type	Year	Units	Grade	Cond	Phys.	Funct.	Sound Value
1 One Story Frame	1997	140	3 100	6	0 %	100 %	
21 Open Frame	1997	160	3 100	6	0 %	100 %	
23 Frame Garage	1950	720	3 100	4	0 %	100 %	
409 Concrete Pad	1950	720	3 100	4	0 %	100 %	
1 One Story Frame	1943	32	3 100	6	0 %	100 %	
					%	%	
					%	%	
					%	%	
					%	%	
					%	%	

1.One Story Fram
2.Two Story Fram
3.Three Story Fr
4.1 & 1/2 Story
5.1 & 3/4 Story
6.2 & 1/2 Story
21.Open Frame Por
22.Encl Frame Por
23.Frame Garage
24.Frame Shed
25.Frame Bay Wind
26.1SFr Overhang
27.Unfin Basement
28.Unfinished Att
29.Finished Attic

Map Lot 016-047 Account 1158 Location BENNER LANE Card 1 Of 1 9/12/2023

CLARK, SHARON L
151 MAIN STREET
WHITEFIELD ME 04353

B4509P85

Previous Owner
BOYNTON ALDEN C. HEIRS
C/O SHARON L CLARK - PER REP
PO BOX 233
COOPERS MILLS ME 04353
Sale Date: 3/30/2012

Inspection Witnessed By:

X Date

No./Date	Description	Date Insp.

Notes:
'22 5.79ac to new lot 47E

Property Data

Neighborhood **99 Whitefield**

Tree Growth Year **0**

X Coordinate **0**

Y Coordinate **0**

Zone/Land Use **11 Residential**

Secondary Zone

Topography **9** **9**

1.Level 4.Below St 7.
2.Rolling 5.Low 8.
3.Above St 6.Swampy 9.

Utilities **9 None** **9 None**

1.OutHouse 4.Dr Well 7.Cesspool
2.PblcWtr 5.Dug Well 8.LakeDraw
3.PblcSewr 6.Septic 9.None

Street **9 None**

1.Paved 4.Proposed 7.
2.Semi Imp 5.Private 8.
3.Gravel 6. 9.None

0

0

Sale Data

Sale Date **3/30/2012**

Price

Sale Type **1 Land Only**

1.Land 4.Mfg unit 7.
2.L & B 5.Other 8.
3.Building 6. 9.

Financing **9 Unknown**

1.Convent 4.Seller 7.
2.FHA/VA 5.Private 8.
3.Assumed 6.Cash 9.Unknown

Validity **8 Other Non Valid**

1.Valid 4.Split 7.Changes
2.Related 5.Partial 8.Other
3.Distress 6.Exempt 9.

Verified **5 Public Record**

1.Buyer 4.Agent 7.Family
2.Seller 5.Pub Rec 8.Other
3.Lender 6.MLS 9.

Assessment Record

Year	Land	Buildings	Exempt	Total
2011	50,038	0	0	50,038
2012	50,038	0	0	50,038
2013	56,760	0	0	56,760
2014	56,760	0	0	56,760
2015	56,760	0	0	56,760
2016	56,760	0	0	56,760
2017	56,760	0	0	56,760
2018	56,760	0	0	56,760
2019	56,760	0	0	56,760
2020	56,760	0	0	56,760
2021	56,760	0	0	56,760
2022	56,760	0	0	56,760
2023	53,013	0	0	53,013
2024	53,013	0	0	53,013

Land Data

Front Foot	Type	Effective Frontage	Effective Depth	Influence Factor	Influence Code
11.Base 100fft				%	
12.Delta Triangle				%	
13.Nabla Triangle				%	
14.Sec 101to200ff				%	
15.FF 201+Over				%	
				%	
				%	
Square Foot		**Square Feet**			
16.Regular Lot				%	
17.Secondary Lot				%	
18.Excess land				%	
19.Condominium				%	
20.Miscellaneous				%	
				%	
				%	
Fract. Acre		**Acreage/Sites**			
21.Commercial Sit	22	1.50	100	%	0
22.Base Lot	28	3.50	100	%	0
23.A	29	15.00	100	%	0
Acres	30	24.25	100	%	0
24.B				%	
25.Lakefront Site				%	
26.D				%	
27.Secondary Lot					
28.Rear Land up t					
29.Rear Land 5-20					

Total Acreage 44.25

Influence Codes

1.Un-Buildable
2.Excess Frtg
3.Topography
4.Size/Shape
5.Access
6.Deed Restricti
7.OPEN SPACE
8.Code Restricti
9.Fract Share
Acres
30.Rear Land 20-5
31.Rear Land 50+
32.Tillable/Pastu
33.Frm/OpnBlue/Cr
34.Farm/Open Spac
35.Farm/Open Spac
36.Farm/Open Spac
37.Treegrowth SW
38.Treegrowth MW
39.Treegrowth HW
40.Wasteland/RP
41.G
42.Mobile Home Si
43.PublicWtr/Sept
44.PrivateWtr/Sep
45.Lot improvemen
46.Miscellaneous

Whitefield

Whitefield

Map Lot 016-047 | Account 1158 | Location BENNER LANE | Card 1 Of 1 | 9/12/2023

Building Style		
0.	4.Cape	8.Log
1.Conv.	5.Garrison	9.Other
2.Ranch	6.Split	10.Farnhou
3.R Ranch	7.Contemp	11.Mfg Dbl

Dwelling Units

Other Units

Stories		
1.1	4.1.5	7.
2.2	5.1.75	8.
3.3	6.2.5	9.

Exterior Walls		
0.	4.Asbestos	8.Concrete
1.Wood	5.Stucco	9.Other
2.Vin/Al	6.Brick	10.Wd Shgl
3.Compos.	7.Stone	11.Cement

Roof Surface		
1.Asphalt	4.Wood Sh	7.
2.Metal	5.Other	8.
3.Composit	6.	9.

SF Masonry Trim

OPEN-3-CUSTOM

OPEN-4-CUSTOM

Year Built

Year Remodeled

Foundation		
1.Concrete	4.Wood	7.
2.C Block	5.Slab	8.
3.Br/Stone	6.Piers	9.

Basement		
1.1/4 Bmt	4.Full Bmt	7.
2.1/2 Bmt	5.None	8.
3.3/4 Bmt	6.	9.None

Bsmt Gar # Cars

Wet Basement		
1.Dry	4.	7.
2.Damp	5.	8.
3.Wet	6.	9.

SF Bsmt Living

Fin Bsmt Grade

BASEMENT FLOOR

Heat Type **100%**		
0.	4.Steam	8.Fl/Wall
1.HWBB	5.FWA	9.No Heat
2.HWCI	6.GravWA	10.Rad/BB
3.H Pump	7.Electric	11.Monitor

Cool Type **0%**		
1.Refrig	4.W&C Air	7.
2.Evapor	5.Radheat	8.
3.H Pump	6.	9.None

Kitchen Style		
1.New/Remo	4.Obsolete	7.
2.Typical	5.	8.
3.Old Type	6.	9.None

Bath(s) Style		
1.New/Modr	4.Obsolete	7.
2.Typical	5.	8.
3.Old Type	6.	9.None

Rooms

Bedrooms

Full Baths

Half Baths

Addn Fixtures

Fireplaces

TRIO Software
A Division of Harris Computer Systems

Layout		
1.Typical	4.	7.
2.Inadeq	5.	8.
3.Horrid	6.	9.

Attic		
1.1/4 Fin	4.Full Fin	7.
2.1/2 Fin	5.Fl/Stair	8.
3.3/4 Fin	6.	9.None

Insulation		
1.Full	4.Minimal	7.
2.Heavy	5.Partial	8.
3.Capped	6.	9.None

Unfinished %

Grade & Factor		
1.E Grade	4.B Grade	7.
2.D Grade	5.A Grade	8.SC Grade
3.C Grade	6.AA Grade	9.Same

SQFT (Footprint)

Condition		
1.Poor	4.Avg	7.V G
2.Fair	5.Avg+	8.Exc
3.Avg-	6.Good	9.Same

Phys. % Good

Funct. % Good

Functional Code		
1.Incomp	4.	7.
2.O-Built	5.	8.Other
3.Damage	6.	9.None

Econ. % Good

Economic Code		
0.None	3.No Power	6.Bad Abut
1.Location	4.Generate	9.None
2.Encroach	5.SiteLimt	9.

Entrance Code **0**		
1.Interior	4.Vacant	7.
2.Refusal	5.Estimate	8.
3.Informed	6.	9.

Information Code **0**		
1.Owner	4.Agent	7.
2.Relative	5.Estimate	8.
3.Tenant	6.Other	9.

Date Inspected

Additions, Outbuildings & Improvements

Type	Year	Units	Grade	Cond	Phys.	Funct.	Sound Value
					%	%	
					%	%	
					%	%	
					%	%	
					%	%	
					%	%	
					%	%	
					%	%	
					%	%	
					%	%	

1.One Story Fram
2.Two Story Fram
3.Three Story Fr
4.1 & 1/2 Story
5.1 & 3/4 Story
6.2 & 1/2 Story
21.Open Frame Por
22.Encl Frame Por
23.Frame Garage
24.Frame Shed
25.Frame Bay Wind
26.1SFr Overhang
27.Unfin Basement
28.Unfinished Att
29.Finished Attic

Map Lot 017-055-001 Account 687 Location MILLS ROAD Card 1 Of 1 9/12/2023

CLARY LAKE ASSOCIATION
PO BOX 127
WHITEFIELD ME 04353

B5314P281

Previous Owner
ENOS ARTHUR W.
P.O. BOX 174

BURLINGTON MA 01803
Sale Date: 12/08/2008

Inspection Witnessed By:

X Date

No./Date	Description	Date Insp.

Notes:

'19- DAM PURCHASED BY A NON-PROFIT ORGANIZATION-EXEMPT FROM TAXATION.

Whitefield

Property Data

Neighborhood **1 Whitefield**

Tree Growth Year **0**

X Coordinate **0**

Y Coordinate **0**

Zone/Land Use **11 Residential**

Secondary Zone

Topography **2 Rolling** **9**

1.Level	4.Below St	7.
2.Rolling	5.Low	8.
3.Above St	6.Swampy	9.

Utilities **9 None** **9 None**

1.OutHouse	4.Dr Well	7.Cesspool
2.PblcWtr	5.Dug Well	8.LakeDraw
3.PblcSewr	6.Septic	9.None

Street **1 Paved**

1.Paved	4.Proposed	7.
2.Semi Imp	5.Private	8.
3.Gravel	6.	9.None

0

0

Sale Data

Sale Date **9/28/2018**

Price **80,000**

Sale Type **2 Land & Buildings**

1.Land	4.Mfg unit	7.
2.L & B	5.Other	8.
3.Building	6.	9.

Financing **5 Private Finance**

1.Convent	4.Seller	7.
2.FHA/VA	5.Private	8.
3.Assumed	6.Cash	9.Unknown

Validity **1 Arms Length Sale**

1.Valid	4.Split	7.Changes
2.Related	5.Partial	8.Other
3.Distress	6.Exempt	9.

Verified **5 Public Record**

1.Buyer	4.Agent	7.Family
2.Seller	5.Pub Rec	8.Other
3.Lender	6.MLS	9.

Assessment Record

Year	Land	Buildings	Exempt	Total
2011	0	10,000	0	10,000
2012	85	9,617	0	9,702
2013	195	9,617	0	9,812
2014	195	9,617	0	9,812
2015	195	9,617	0	9,812
2016	195	9,617	0	9,812
2017	195	9,617	0	9,812
2018	195	9,617	0	9,812
2019	195	9,617	0	9,812
2020	20,000	22,896	42,896	0
2021	20,000	22,896	42,896	0
2022	20,000	22,896	42,896	0
2024	20,000	22,896	42,896	0

Land Data

Front Foot	Type	Effective Frontage	Effective Depth	Influence Factor	Influence Code
11.Base 100fft				%	
12.Delta Triangle				%	
13.Nabla Triangle				%	
14.Sec 101to200ff				%	
15.FF 201+Over				%	
				%	
				%	
Square Foot		**Square Feet**			
16.Regular Lot				%	
17.Secondary Lot				%	
18.Excess land				%	
19.Condominium				%	
20.Miscellaneous				%	
				%	
				%	
Fract. Acre		**Acreage/Sites**			
21.Commercial Sit	22	0.13		100 %	0
22.Base Lot				%	
23.A				%	
Acres				%	
24.B				%	
25.Lakefront Site				%	
26.D				%	
27.Secondary Lot				%	
28.Rear Land up t					
29.Rear Land 5-20					

Total Acreage 0.13

Influence Codes

1.Un-Buildable
2.Excess Frtg
3.Topography
4.Size/Shape
5.Access
6.Deed Restricti
7.OPEN SPACE
8.Code Restricti
9.Fract Share
Acres
30.Rear Land 20-5
31.Rear Land 50+
32.Tillable/Pastu
33.Frm/OpnBlue/Cr
34.Farm/Open Spac
35.Farm/Open Spac
36.Farm/Open Spac
37.Treegrowth SW
38.Treegrowth MW
39.Treegrowth HW
40.Wasteland/RP
41.G
42.Mobile Home Si
43.PublicWtr/Sept
44.PrivateWtr/Sep
45.Lot improvemen
46.Miscellaneous

Whitefield

Map Lot 017-055-001 | Account 687 | Location MILLS ROAD | Card 1 Of 1 | 9/12/2023

Building Style		
0.	4.Cape	8.Log
1.Conv.	5.Garrison	9.Other
2.Ranch	6.Split	10.Farnhou
3.R Ranch	7.Contemp	11.Mfg Dbl

Dwelling Units

Other Units

Stories		
1.1	4.1.5	7.
2.2	5.1.75	8.
3.3	6.2.5	9.

Exterior Walls		
0.	4.Asbestos	8.Concrete
1.Wood	5.Stucco	9.Other
2.Vin/Al	6.Brick	10.Wd Shgl
3.Compos.	7.Stone	11.Cement

Roof Surface		
1.Asphalt	4.Wood Sh	7.
2.Metal	5.Other	8.
3.Composit	6.	9.

SF Masonry Trim

OPEN-3-CUSTOM

OPEN-4-CUSTOM

Year Built

Year Remodeled

Foundation		
1.Concrete	4.Wood	7.
2.C Block	5.Slab	8.
3.Br/Stone	6.Piers	9.

Basement		
1.1/4 Bmt	4.Full Bmt	7.
2.1/2 Bmt	5.None	8.
3.3/4 Bmt	6.	9.None

Bsmt Gar # Cars

Wet Basement		
1.Dry	4.	7.
2.Damp	5.	8.
3.Wet	6.	9.

SF Bsmt Living

Fin Bsmt Grade

BASEMENT FLOOR

Heat Type **100%**		
0.	4.Steam	8.Fl/Wall
1.HWBB	5.FWA	9.No Heat
2.HWCI	6.GravWA	10.Rad/BB
3.H Pump	7.Electric	11.Monitor

Cool Type **0%**		
1.Refrig	4.W&C Air	7.
2.Evapor	5.Radheat	8.
3.H Pump	6.	9.None

Kitchen Style		
1.New/Remo	4.Obsolete	7.
2.Typical	5.	8.
3.Old Type	6.	9.None

Bath(s) Style		
1.New/Modr	4.Obsolete	7.
2.Typical	5.	8.
3.Old Type	6.	9.None

Rooms

Bedrooms

Full Baths

Half Baths

Addn Fixtures

Fireplaces

TRIO Software
A Division of Harris Computer Systems

Layout		
1.Typical	4.	7.
2.Inadeq	5.	8.
3.Horrid	6.	9.

Attic		
1.1/4 Fin	4.Full Fin	7.
2.1/2 Fin	5.Fl/Stair	8.
3.3/4 Fin	6.	9.None

Insulation		
1.Full	4.Minimal	7.
2.Heavy	5.Partial	8.
3.Capped	6.	9.None

Unfinished %

Grade & Factor		
1.E Grade	4.B Grade	7.
2.D Grade	5.A Grade	8.SC Grade
3.C Grade	6.AA Grade	9.Same

SQFT (Footprint)

Condition		
1.Poor	4.Avg	7.V G
2.Fair	5.Avg+	8.Exc
3.Avg-	6.Good	9.Same

Phys. % Good

Funct. % Good

Functional Code		
1.Incomp	4.	7.
2.O-Built	5.	8.Other
3.Damage	6.	9.None

Econ. % Good

Economic Code		
0.None	3.No Power	6.Bad Abut
1.Location	4.Generate	9.None
2.Encroach	5.SiteLimt	9.

Entrance Code **0**		
1.Interior	4.Vacant	7.
2.Refusal	5.Estimate	8.
3.Informed	6.	9.

Information Code **0**		
1.Owner	4.Agent	7.
2.Relative	5.Estimate	8.
3.Tenant	6.Other	9.

Date Inspected

Additions, Outbuildings & Improvements

Type	Year	Units	Grade	Cond	Phys.	Funct.	Sound Value
60 DAM	1850	3816	2 100	4	0 %	100 %	
					%	%	
					%	%	
					%	%	
					%	%	
					%	%	
					%	%	
					%	%	
					%	%	
					%	%	

1.One Story Fram
2.Two Story Fram
3.Three Story Fr
4.1 & 1/2 Story
5.1 & 3/4 Story
6.2 & 1/2 Story
21.Open Frame Por
22.Encl Frame Por
23.Frame Garage
24.Frame Shed
25.Frame Bay Wind
26.1SFr Overhang
27.Unfin Basement
28.Unfinished Att
29.Finished Attic

Map Lot 029-004 Account 1172 Location 23 PICKEREL LANE Card 1 Of 1 9/12/2023

CLARY LAKE REALTY TRUST
PRESCOTT, LARRY E & SANDRA G TRUSTEES
17 KINGS ROAD
YORK ME 03909

B2517P146

Property Data

Neighborhood **1 Whitefield**

Tree Growth Year **0**

X Coordinate **0**

Y Coordinate **0**

Zone/Land Use **11 Residential**

Secondary Zone

Topography **1 Level**

1.Level	4.Below St	7.
2.Rolling	5.Low	8.
3.Above St	6.Swampy	9.

Utilities **4 Drilled Well** **6 Septic System**

1.OutHouse	4.Dr Well	7.Cesspool
2.PblcWtr	5.Dug Well	8.LakeDraw
3.PblcSewr	6.Septic	9.None

Street **3 Gravel**

1.Paved	4.Proposed	7.
2.Semi Imp	5.Private	8.
3.Gravel	6.	9.None

0

0

Sale Data

Sale Date

Price

Sale Type

1.Land	4.Mfg unit	7.
2.L & B	5.Other	8.
3.Building	6.	9.

Financing

1.Convent	4.Seller	7.
2.FHA/VA	5.Private	8.
3.Assumed	6.Cash	9.Unknown

Validity

1.Valid	4.Split	7.Changes
2.Related	5.Partial	8.Other
3.Distress	6.Exempt	9.

Verified

1.Buyer	4.Agent	7.Family
2.Seller	5.Pub Rec	8.Other
3.Lender	6.MLS	9.

Assessment Record

Year	Land	Buildings	Exempt	Total
2011	38,500	149,189	0	187,689
2012	38,500	149,189	0	187,689
2013	40,000	149,189	0	189,189
2014	40,000	149,189	0	189,189
2015	40,000	149,189	0	189,189
2016	35,000	90,360	0	125,360
2017	35,000	90,360	0	125,360
2018	35,000	90,360	0	125,360
2019	35,000	90,360	0	125,360
2020	35,000	90,360	0	125,360
2021	35,000	90,360	0	125,360
2022	35,000	90,360	0	125,360
2023	35,000	90,360	0	125,360
2024	35,000	90,360	0	125,360

Land Data

Front Foot	Type	Effective Frontage	Effective Depth	Influence Factor	Influence Code
11.Base 100fft				%	
12.Delta Triangle				%	
13.Nabla Triangle				%	
14.Sec 101to200ff				%	
15.FF 201+Over				%	
				%	
				%	
Square Foot		**Square Feet**			
16.Regular Lot				%	
17.Secondary Lot				%	
18.Excess land				%	
19.Condominium				%	
20.Miscellaneous				%	
				%	
				%	
Fract. Acre		**Acreage/Sites**			
21.Commercial Sit	22	0.30		100 %	0
22.Base Lot	49	1.00		100 %	0
23.A	45	0.50		100 %	0
Acres				%	
24.B				%	
25.Lakefront Site				%	
26.D				%	
27.Secondary Lot				%	
28.Rear Land up t					
29.Rear Land 5-20					

Total Acreage 0.30

Influence Codes

1.Un-Buildable
2.Excess Frtg
3.Topography
4.Size/Shape
5.Access
6.Deed Restricti
7.OPEN SPACE
8.Code Restricti
9.Fract Share

Acres

30.Rear Land 20-5
31.Rear Land 50+
32.Tillable/Pastu
33.Frm/OpnBlue/Cr
34.Farm/Open Spac
35.Farm/Open Spac
36.Farm/Open Spac
37.Treegrowth SW
38.Treegrowth MW
39.Treegrowth HW
40.Wasteland/RP
41.G
42.Mobile Home Si
43.PublicWtr/Sept
44.PrivateWtr/Sep
45.Lot improvemen
46.Miscellaneous

Inspection Witnessed By:

X Date

No./Date	Description	Date Insp.

Notes:

11/11/21 REV VAC- ADD HEAT, ADJ SIDING.

Whitefield

Whitefield

Map Lot 029-004 | Account 1172 | Location 23 PICKEREL LANE | Card 1 Of 1 | 9/12/2023

Building Style **1 Conventional**		
0.	4.Cape	8.Log
1.Conv.	5.Garrison	9.Other
2.Ranch	6.Split	10.Farnhou
3.R Ranch	7.Contemp	11.Mfg Dbl
Dwelling Units **1**		
Other Units **0**		
Stories **5 One & 3/4 Story**		
1.1	4.1.5	7.
2.2	5.1.75	8.
3.3	6.2.5	9.
Exterior Walls **10 Wood Shingle**		
0.	4.Asbestos	8.Concrete
1.Wood	5.Stucco	9.Other
2.Vin/Al	6.Brick	10.Wd Shgl
3.Compos.	7.Stone	11.Cement
Roof Surface **1 Asphalt Shingles**		
1.Asphalt	4.Wood Sh	7.
2.Metal	5.Other	8.
3.Composit	6.	9.
SF Masonry Trim **0**		
OPEN-3-CUSTOM **0**		
OPEN-4-CUSTOM **0**		
Year Built **1998**		
Year Remodeled **0**		
Foundation **6 Piers**		
1.Concrete	4.Wood	7.
2.C Block	5.Slab	8.
3.Br/Stone	6.Piers	9.
Basement **9 No Basement**		
1.1/4 Bmt	4.Full Bmt	7.
2.1/2 Bmt	5.None	8.
3.3/4 Bmt	6.	9.None
Bsmt Gar # Cars **0**		
Wet Basement **9 No Basement**		
1.Dry	4.	7.
2.Damp	5.	8.
3.Wet	6.	9.

SF Bsmt Living **0**		
Fin Bsmt Grade **0 0**		
BASEMENT FLOOR **0**		
Heat Type **100%** **11 Monitor Type Heating**		
0.	4.Steam	8.Fl/Wall
1.HWBB	5.FWA	9.No Heat
2.HWCI	6.GravWA	10.Rad/BB
3.H Pump	7.Electric	11.Monitor
Cool Type **0%** **9 None**		
1.Refrig	4.W&C Air	7.
2.Evapor	5.Radheat	8.
3.H Pump	6.	9.None
Kitchen Style **2 Typical**		
1.New/Remo	4.Obsolete	7.
2.Typical	5.	8.
3.Old Type	6.	9.None
Bath(s) Style **9 None**		
1.New/Modr	4.Obsolete	7.
2.Typical	5.	8.
3.Old Type	6.	9.None
# Rooms **0**		
# Bedrooms **0**		
# Full Baths **0**		
# Half Baths **0**		
# Addn Fixtures **0**		
# Fireplaces **0**		

TRIO Software
A Division of Harris Computer Systems

Layout **1 Typical**		
1.Typical	4.	7.
2.Inadeq	5.	8.
3.Horrid	6.	9.
Attic **9 None**		
1.1/4 Fin	4.Full Fin	7.
2.1/2 Fin	5.Fl/Stair	8.
3.3/4 Fin	6.	9.None
Insulation **1 Full**		
1.Full	4.Minimal	7.
2.Heavy	5.Partial	8.
3.Capped	6.	9.None
Unfinished % **0%**		
Grade & Factor **3 Average 100%**		
1.E Grade	4.B Grade	7.
2.D Grade	5.A Grade	8.SC Grade
3.C Grade	6.AA Grade	9.Same
SQFT (Footprint) **480**		
Condition **5 Above Average**		
1.Poor	4.Avg	7.V G
2.Fair	5.Avg+	8.Exc
3.Avg-	6.Good	9.Same
Phys. % Good **0%**		
Funct. % Good **100%**		
Functional Code **9 None**		
1.Incomp	4.	7.
2.O-Built	5.	8.Other
3.Damage	6.	9.None
Econ. % Good **100%**		
Economic Code **None**		
0.None	3.No Power	6.Bad Abut
1.Location	4.Generate	9.None
2.Encroach	5.SiteLimt	9.
Entrance Code **1 Interior Inspect**		
1.Interior	4.Vacant	7.
2.Refusal	5.Estimate	8.
3.Informed	6.	9.
Information Code **1 Owner**		
1.Owner	4.Agent	7.
2.Relative	5.Estimate	8.
3.Tenant	6.Other	9.

Date Inspected

Additions, Outbuildings & Improvements

Type	Year	Units	Grade	Cond	Phys.	Funct.	Sound Value
1 One Story Frame	2002	160	3 100	4	0 %	100 %	
24 Frame Shed	1998	40	3 100	4	0 %	100 %	
1 One Story Frame	2010	252	3 100	4	0 %	100 %	
68 Wood Deck	2002	80	2 100	4	0 %	100 %	
					%	%	
					%	%	
					%	%	
					%	%	
					%	%	
					%	%	

1.One Story Fram
2.Two Story Fram
3.Three Story Fr
4.1 & 1/2 Story
5.1 & 3/4 Story
6.2 & 1/2 Story
21.Open Frame Por
22.Encl Frame Por
23.Frame Garage
24.Frame Shed
25.Frame Bay Wind
26.1SFr Overhang
27.Unfin Basement
28.Unfinished Att
29.Finished Attic

Map Lot 020-014-A | Account 69 | Location 681 VIGUE ROAD | Card 1 Of 1 | 9/12/2023

CLEAVES, BRIAN G
CLEAVES, RHONDA R
PO BOX 46
COOPERS MILLS ME 04341

B1233P283

Property Data

Neighborhood **1 Whitefield**

Tree Growth Year **0**

X Coordinate **0**

Y Coordinate **0**

Zone/Land Use **11 Residential**

Secondary Zone

Topography **1 Level**

1.Level	4.Below St	7.
2.Rolling	5.Low	8.
3.Above St	6.Swampy	9.

Utilities **4 Drilled Well** **6 Septic System**

1.OutHouse	4.Dr Well	7.Cesspool
2.PblcWtr	5.Dug Well	8.LakeDraw
3.PblcSewr	6.Septic	9.None

Street **1 Paved**

1.Paved	4.Proposed	7.
2.Semi Imp	5.Private	8.
3.Gravel	6.	9.None

0

0

Sale Data

Sale Date

Price

Sale Type

1.Land	4.Mfg unit	7.
2.L & B	5.Other	8.
3.Building	6.	9.

Financing

1.Convent	4.Seller	7.
2.FHA/VA	5.Private	8.
3.Assumed	6.Cash	9.Unknown

Validity

1.Valid	4.Split	7.Changes
2.Related	5.Partial	8.Other
3.Distress	6.Exempt	9.

Verified

1.Buyer	4.Agent	7.Family
2.Seller	5.Pub Rec	8.Other
3.Lender	6.MLS	9.

Assessment Record

Year	Land	Buildings	Exempt	Total
2011	30,125	107,306	16,000	121,431
2012	30,125	107,306	16,000	121,431
2013	33,750	107,306	16,000	125,056
2014	33,750	107,306	16,000	125,056
2015	33,750	107,306	16,000	125,056
2016	33,750	107,306	16,000	125,056
2017	33,750	107,306	21,000	120,056
2018	33,750	107,306	26,000	115,056
2019	33,750	107,306	26,000	115,056
2020	33,750	107,306	26,000	115,056
2021	33,750	107,306	31,000	110,056
2022	33,750	107,306	30,380	110,676
2023	33,750	107,306	28,520	112,536
2024	33,750	107,306	23,560	117,496

Land Data

Front Foot	Type	Effective Frontage	Effective Depth	Influence Factor	Influence Code
11.Base 100fft				%	
12.Delta Triangle				%	
13.Nabla Triangle				%	
14.Sec 101to200ff				%	
15.FF 201+Over				%	
				%	
				%	
Square Foot		**Square Feet**			
16.Regular Lot				%	
17.Secondary Lot				%	
18.Excess land				%	
19.Condominium				%	
20.Miscellaneous				%	
				%	
				%	
Fract. Acre		**Acreage/Sites**			
21.Commercial Sit	22	1.50	100	%	0
22.Base Lot	28	2.50	100	%	0
23.A	45	1.00	100	%	0
Acres				%	
24.B				%	
25.Lakefront Site				%	
26.D				%	
27.Secondary Lot				%	
28.Rear Land up t					
29.Rear Land 5-20					

Total Acreage 4.00

Influence Codes

1.Un-Buildable
2.Excess Frtg
3.Topography
4.Size/Shape
5.Access
6.Deed Restricti
7.OPEN SPACE
8.Code Restricti
9.Fract Share
Acres
30.Rear Land 20-5
31.Rear Land 50+
32.Tillable/Pastu
33.Frm/OpnBlue/Cr
34.Farm/Open Spac
35.Farm/Open Spac
36.Farm/Open Spac
37.Treegrowth SW
38.Treegrowth MW
39.Treegrowth HW
40.Wasteland/RP
41.G
42.Mobile Home Si
43.PublicWtr/Sept
44.PrivateWtr/Sep
45.Lot improvemen
46.Miscellaneous

Inspection Witnessed By:

X Date

No./Date	Description	Date Insp.

Notes:

Whitefield

Whitefield

Map Lot 020-014-A | Account 69 | Location 681 VIGUE ROAD | Card 1 Of 1 | 9/12/2023

Building Style **8 Log**		
0.	4.Cape	8.Log
1.Conv.	5.Garrison	9.Other
2.Ranch	6.Split	10.Farnhou
3.R Ranch	7.Contemp	11.Mfg Dbl
Dwelling Units **1**		
Other Units **0**		
Stories **4 One & 1/2 Story**		
1.1	4.1.5	7.
2.2	5.1.75	8.
3.3	6.2.5	9.
Exterior Walls **1 Wood Siding**		
0.	4.Asbestos	8.Concrete
1.Wood	5.Stucco	9.Other
2.Vin/Al	6.Brick	10.Wd Shgl
3.Compos.	7.Stone	11.Cement
Roof Surface **1 Asphalt Shingles**		
1.Asphalt	4.Wood Sh	7.
2.Metal	5.Other	8.
3.Composit	6.	9.
SF Masonry Trim **0**		
OPEN-3-CUSTOM **0**		
OPEN-4-CUSTOM **0**		
Year Built **1986**		
Year Remodeled **0**		
Foundation **1 Concrete**		
1.Concrete	4.Wood	7.
2.C Block	5.Slab	8.
3.Br/Stone	6.Piers	9.
Basement **4 Full Basement**		
1.1/4 Bmt	4.Full Bmt	7.
2.1/2 Bmt	5.None	8.
3.3/4 Bmt	6.	9.None
Bsmt Gar # Cars **0**		
Wet Basement **1 Dry Basement**		
1.Dry	4.	7.
2.Damp	5.	8.
3.Wet	6.	9.

SF Bsmt Living **0**		
Fin Bsmt Grade **0 0**		
BASEMENT FLOOR **0**		
Heat Type **100% 5 Forced Warm Air**		
0.	4.Steam	8.Fl/Wall
1.HWBB	5.FWA	9.No Heat
2.HWCI	6.GravWA	10.Rad/BB
3.H Pump	7.Electric	11.Monitor
Cool Type **0% 9 None**		
1.Refrig	4.W&C Air	7.
2.Evapor	5.Radheat	8.
3.H Pump	6.	9.None
Kitchen Style **1 New/Remodeled**		
1.New/Remo	4.Obsolete	7.
2.Typical	5.	8.
3.Old Type	6.	9.None
Bath(s) Style **1 New/modern**		
1.New/Modr	4.Obsolete	7.
2.Typical	5.	8.
3.Old Type	6.	9.None
# Rooms **0**		
# Bedrooms **0**		
# Full Baths **1**		
# Half Baths **0**		
# Addn Fixtures **1**		
# Fireplaces **0**		

TRIO Software
A Division of Harris Computer Systems

Layout **1 Typical**		
1.Typical	4.	7.
2.Inadeq	5.	8.
3.Horrid	6.	9.
Attic **9 None**		
1.1/4 Fin	4.Full Fin	7.
2.1/2 Fin	5.Fl/Stair	8.
3.3/4 Fin	6.	9.None
Insulation **1 Full**		
1.Full	4.Minimal	7.
2.Heavy	5.Partial	8.
3.Capped	6.	9.None
Unfinished % **0%**		
Grade & Factor **3 Average 100%**		
1.E Grade	4.B Grade	7.
2.D Grade	5.A Grade	8.SC Grade
3.C Grade	6.AA Grade	9.Same
SQFT (Footprint) **768**		
Condition **5 Above Average**		
1.Poor	4.Avg	7.V G
2.Fair	5.Avg+	8.Exc
3.Avg-	6.Good	9.Same
Phys. % Good **0%**		
Funct. % Good **100%**		
Functional Code **9 None**		
1.Incomp	4.	7.
2.O-Built	5.	8.Other
3.Damage	6.	9.None
Econ. % Good **100%**		
Economic Code **None**		
0.None	3.No Power	6.Bad Abut
1.Location	4.Generate	9.None
2.Encroach	5.SiteLimt	9.
Entrance Code **1 Interior Inspect**		
1.Interior	4.Vacant	7.
2.Refusal	5.Estimate	8.
3.Informed	6.	9.
Information Code **1 Owner**		
1.Owner	4.Agent	7.
2.Relative	5.Estimate	8.
3.Tenant	6.Other	9.

Date Inspected

Additions, Outbuildings & Improvements

Type	Year	Units	Grade	Cond	Phys.	Funct.	Sound Value
24 Frame Shed	1998	480	3 100	4	0 %	100 %	
24 Frame Shed	1986	192	2 100	3	0 %	100 %	
68 Wood Deck	1986	240	3 100	4	0 %	100 %	
					%	%	
					%	%	
					%	%	
					%	%	
					%	%	
					%	%	
					%	%	

1.One Story Fram
2.Two Story Fram
3.Three Story Fr
4.1 & 1/2 Story
5.1 & 3/4 Story
6.2 & 1/2 Story
21.Open Frame Por
22.Encl Frame Por
23.Frame Garage
24.Frame Shed
25.Frame Bay Wind
26.1SFr Overhang
27.Unfin Basement
28.Unfinished Att
29.Finished Attic

Map Lot 019-043 | Account 578 | Location 668 VIGUE ROAD | Card 1 Of 1 | 9/12/2023

CLEAVES, RHONDA R
PO BOX 46
COOPERS MILLS ME 04341

B3128P15

Property Data

Neighborhood **1 Whitefield**

Tree Growth Year **0**

X Coordinate **0**

Y Coordinate **0**

Zone/Land Use **11 Residential**

Secondary Zone

Topography **2 Rolling**

1.Level	4.Below St	7.
2.Rolling	5.Low	8.
3.Above St	6.Swampy	9.

Utilities **5 Dug Well** **6 Septic System**

1.OutHouse	4.Dr Well	7.Cesspool
2.PblcWtr	5.Dug Well	8.LakeDraw
3.PblcSewr	6.Septic	9.None

Street **1 Paved**

1.Paved	4.Proposed	7.
2.Semi Imp	5.Private	8.
3.Gravel	6.	9.None

0

0

Sale Data

Sale Date

Price

Sale Type

1.Land	4.Mfg unit	7.
2.L & B	5.Other	8.
3.Building	6.	9.

Financing

1.Convent	4.Seller	7.
2.FHA/VA	5.Private	8.
3.Assumed	6.Cash	9.Unknown

Validity

1.Valid	4.Split	7.Changes
2.Related	5.Partial	8.Other
3.Distress	6.Exempt	9.

Verified

1.Buyer	4.Agent	7.Family
2.Seller	5.Pub Rec	8.Other
3.Lender	6.MLS	9.

Assessment Record

Year	Land	Buildings	Exempt	Total
2011	43,775	68,521	0	112,296
2012	43,775	68,521	0	112,296
2013	65,250	68,521	0	133,771
2014	65,250	68,521	0	133,771
2015	65,250	68,521	0	133,771
2016	65,250	68,521	0	133,771
2017	50,500	59,004	0	109,504
2018	50,500	59,004	0	109,504
2019	50,500	59,004	0	109,504
2020	50,500	59,004	0	109,504
2021	50,500	59,004	0	109,504
2022	50,500	59,004	0	109,504
2023	50,500	59,004	0	109,504
2024	50,500	59,004	0	109,504

Land Data

Front Foot	Type	Effective Frontage	Effective Depth	Influence Factor	Influence Code
11.Base 100fft				%	
12.Delta Triangle				%	
13.Nabla Triangle				%	
14.Sec 101to200ff				%	
15.FF 201+Over				%	
				%	
				%	
Square Foot		**Square Feet**			
16.Regular Lot				%	
17.Secondary Lot				%	
18.Excess land				%	
19.Condominium				%	
20.Miscellaneous				%	
				%	
				%	
Fract. Acre		**Acreage/Sites**			
21.Commercial Sit	22	1.50	100	%	0
22.Base Lot	28	3.50	100	%	0
23.A	29	15.00	100	%	0
Acres	30	5.00	100	%	0
24.B	45	1.00	100	%	0
25.Lakefront Site				%	
26.D				%	
27.Secondary Lot					
28.Rear Land up t					
29.Rear Land 5-20					

Total Acreage 25.00

Influence Codes

1.Un-Buildable
2.Excess Frtg
3.Topography
4.Size/Shape
5.Access
6.Deed Restricti
7.OPEN SPACE
8.Code Restricti
9.Fract Share
Acres
30.Rear Land 20-5
31.Rear Land 50+
32.Tillable/Pastu
33.Frm/OpnBlue/Cr
34.Farm/Open Spac
35.Farm/Open Spac
36.Farm/Open Spac
37.Treegrowth SW
38.Treegrowth MW
39.Treegrowth HW
40.Wasteland/RP
41.G
42.Mobile Home Si
43.PublicWtr/Sept
44.PrivateWtr/Sep
45.Lot improvemen
46.Miscellaneous

Inspection Witnessed By:

X Date

No./Date	Description	Date Insp.

Notes:

Whitefield

Whitefield

Map Lot 019-043 | Account 578 | Location 668 VIGUE ROAD | Card 1 Of 1 | 9/12/2023

Building Style	**4 Cape Cod**	
0.	4.Cape	8.Log
1.Conv.	5.Garrison	9.Other
2.Ranch	6.Split	10.Farnhou
3.R Ranch	7.Contemp	11.Mfg Dbl
Dwelling Units	**1**	
Other Units	**0**	
Stories	**4 One & 1/2 Story**	
1.1	4.1.5	7.
2.2	5.1.75	8.
3.3	6.2.5	9.
Exterior Walls	**10 Wood Shingle**	
0.	4.Asbestos	8.Concrete
1.Wood	5.Stucco	9.Other
2.Vin/Al	6.Brick	10.Wd Shgl
3.Compos.	7.Stone	11.Cement
Roof Surface	**1 Asphalt Shingles**	
1.Asphalt	4.Wood Sh	7.
2.Metal	5.Other	8.
3.Composit	6.	9.
SF Masonry Trim	**0**	
OPEN-3-CUSTOM	**0**	
OPEN-4-CUSTOM	**0**	
Year Built	**1948**	
Year Remodeled	**0**	
Foundation	**1 Concrete**	
1.Concrete	4.Wood	7.
2.C Block	5.Slab	8.
3.Br/Stone	6.Piers	9.
Basement	**4 Full Basement**	
1.1/4 Bmt	4.Full Bmt	7.
2.1/2 Bmt	5.None	8.
3.3/4 Bmt	6.	9.None
Bsmt Gar # Cars	**0**	
Wet Basement	**3 Wet Basement**	
1.Dry	4.	7.
2.Damp	5.	8.
3.Wet	6.	9.

SF Bsmt Living	**0**	
Fin Bsmt Grade	**0 0**	
BASEMENT FLOOR	**0**	
Heat Type	**50%**	**5 Forced Warm Air**
0.	4.Steam	8.Fl/Wall
1.HWBB	5.FWA	9.No Heat
2.HWCI	6.GravWA	10.Rad/BB
3.H Pump	7.Electric	11.Monitor
Cool Type	**0%**	**9 None**
1.Refrig	4.W&C Air	7.
2.Evapor	5.Radheat	8.
3.H Pump	6.	9.None
Kitchen Style	**2 Typical**	
1.New/Remo	4.Obsolete	7.
2.Typical	5.	8.
3.Old Type	6.	9.None
Bath(s) Style	**2 Typical Bath(s)**	
1.New/Modr	4.Obsolete	7.
2.Typical	5.	8.
3.Old Type	6.	9.None
# Rooms	**6**	
# Bedrooms	**4**	
# Full Baths	**1**	
# Half Baths	**0**	
# Addn Fixtures	**0**	
# Fireplaces	**0**	

TRIO Software
A Division of Harris Computer Systems

Layout	**1 Typical**	
1.Typical	4.	7.
2.Inadeq	5.	8.
3.Horrid	6.	9.
Attic	**9 None**	
1.1/4 Fin	4.Full Fin	7.
2.1/2 Fin	5.Fl/Stair	8.
3.3/4 Fin	6.	9.None
Insulation	**4 Minimal**	
1.Full	4.Minimal	7.
2.Heavy	5.Partial	8.
3.Capped	6.	9.None
Unfinished %	**0%**	
Grade & Factor	**3 Average 100%**	
1.E Grade	4.B Grade	7.
2.D Grade	5.A Grade	8.SC Grade
3.C Grade	6.AA Grade	9.Same
SQFT (Footprint)	**672**	
Condition	**4 Average**	
1.Poor	4.Avg	7.V G
2.Fair	5.Avg+	8.Exc
3.Avg-	6.Good	9.Same
Phys. % Good	**0%**	
Funct. % Good	**95%**	
Functional Code	**3 Damage**	
1.Incomp	4.	7.
2.O-Built	5.	8.Other
3.Damage	6.	9.None
Econ. % Good	**100%**	
Economic Code	**None**	
0.None	3.No Power	6.Bad Abut
1.Location	4.Generate	9.None
2.Encroach	5.SiteLimt	9.
Entrance Code	**1 Interior Inspect**	
1.Interior	4.Vacant	7.
2.Refusal	5.Estimate	8.
3.Informed	6.	9.
Information Code	**1 Owner**	
1.Owner	4.Agent	7.
2.Relative	5.Estimate	8.
3.Tenant	6.Other	9.

Date Inspected

Additions, Outbuildings & Improvements

Type	Year	Units	Grade	Cond	Phys.	Funct.	Sound Value
24 Frame Shed	0				%	%	50
					%	%	
					%	%	
					%	%	
					%	%	
					%	%	
					%	%	
					%	%	
					%	%	
					%	%	

1.One Story Fram
2.Two Story Fram
3.Three Story Fr
4.1 & 1/2 Story
5.1 & 3/4 Story
6.2 & 1/2 Story
21.Open Frame Por
22.Encl Frame Por
23.Frame Garage
24.Frame Shed
25.Frame Bay Wind
26.1SFr Overhang
27.Unfin Basement
28.Unfinished Att
29.Finished Attic

Map Lot 020-014 Account 891 Location VIGUE ROAD Card 1 Of 1 9/12/2023

CLEAVES, RHONDA R
PO BOX 46
COOPERS MILLS ME 04341

B3128P15

Property Data

Neighborhood **1 Whitefield**

Tree Growth Year **0**

X Coordinate **0**

Y Coordinate **0**

Zone/Land Use **11 Residential**

Secondary Zone

Topography **2 Rolling**

1.Level	4.Below St	7.
2.Rolling	5.Low	8.
3.Above St	6.Swampy	9.

Utilities **9 None** **9 None**

1.OutHouse	4.Dr Well	7.Cesspool
2.PblcWtr	5.Dug Well	8.LakeDraw
3.PblcSewr	6.Septic	9.None

Street **1 Paved**

1.Paved	4.Proposed	7.
2.Semi Imp	5.Private	8.
3.Gravel	6.	9.None

0

0

Sale Data

Sale Date

Price

Sale Type

1.Land	4.Mfg unit	7.
2.L & B	5.Other	8.
3.Building	6.	9.

Financing

1.Convent	4.Seller	7.
2.FHA/VA	5.Private	8.
3.Assumed	6.Cash	9.Unknown

Validity

1.Valid	4.Split	7.Changes
2.Related	5.Partial	8.Other
3.Distress	6.Exempt	9.

Verified

1.Buyer	4.Agent	7.Family
2.Seller	5.Pub Rec	8.Other
3.Lender	6.MLS	9.

Assessment Record

Year	Land	Buildings	Exempt	Total
2011	31,130	6,981	0	38,111
2012	31,130	6,981	0	38,111
2013	37,630	6,981	0	44,611
2014	37,630	6,981	0	44,611
2015	37,630	6,981	0	44,611
2016	37,630	6,981	0	44,611
2017	37,630	6,981	0	44,611
2018	37,630	6,981	0	44,611
2019	37,630	6,981	0	44,611
2020	37,630	6,981	0	44,611
2021	37,630	6,981	0	44,611
2022	37,630	6,981	0	44,611
2023	37,630	6,981	0	44,611
2024	37,630	6,981	0	44,611

Land Data

Front Foot	Type	Effective Frontage	Effective Depth	Influence Factor	Influence Code
11.Base 100fft				%	
12.Delta Triangle				%	
13.Nabla Triangle				%	
14.Sec 101to200ff				%	
15.FF 201+Over				%	
				%	
				%	
Square Foot		**Square Feet**			
16.Regular Lot				%	
17.Secondary Lot				%	
18.Excess land				%	
19.Condominium				%	
20.Miscellaneous				%	
				%	
				%	
Fract. Acre		**Acreage/Sites**			
21.Commercial Sit	28	5.00	100	%	0
22.Base Lot	47	1.00	100	%	0
23.A	29	15.00	100	%	0
Acres	30	20.20	100	%	0
24.B				%	
25.Lakefront Site				%	
26.D				%	
27.Secondary Lot					
28.Rear Land up t					
29.Rear Land 5-20					

Total Acreage 40.20

Influence Codes

1.Un-Buildable
2.Excess Frtg
3.Topography
4.Size/Shape
5.Access
6.Deed Restricti
7.OPEN SPACE
8.Code Restricti
9.Fract Share

Acres

30.Rear Land 20-5
31.Rear Land 50+
32.Tillable/Pastu
33.Frm/OpnBlue/Cr
34.Farm/Open Spac
35.Farm/Open Spac
36.Farm/Open Spac
37.Treegrowth SW
38.Treegrowth MW
39.Treegrowth HW
40.Wasteland/RP
41.G
42.Mobile Home Si
43.PublicWtr/Sept
44.PrivateWtr/Sep
45.Lot improvemen
46.Miscellaneous

Inspection Witnessed By:

X Date

No./Date	Description	Date Insp.

Notes:

Whitefield

Whitefield

Map Lot 020-014 | Account 891 | Location VIGUE ROAD | Card 1 Of 1 | 9/12/2023

Building Style		
0.	4.Cape	8.Log
1.Conv.	5.Garrison	9.Other
2.Ranch	6.Split	10.Farnhou
3.R Ranch	7.Contemp	11.Mfg Dbl

Dwelling Units

Other Units

Stories		
1.1	4.1.5	7.
2.2	5.1.75	8.
3.3	6.2.5	9.

Exterior Walls		
0.	4.Asbestos	8.Concrete
1.Wood	5.Stucco	9.Other
2.Vin/Al	6.Brick	10.Wd Shgl
3.Compos.	7.Stone	11.Cement

Roof Surface		
1.Asphalt	4.Wood Sh	7.
2.Metal	5.Other	8.
3.Composit	6.	9.

SF Masonry Trim

OPEN-3-CUSTOM

OPEN-4-CUSTOM

Year Built

Year Remodeled

Foundation		
1.Concrete	4.Wood	7.
2.C Block	5.Slab	8.
3.Br/Stone	6.Piers	9.

Basement		
1.1/4 Bmt	4.Full Bmt	7.
2.1/2 Bmt	5.None	8.
3.3/4 Bmt	6.	9.None

Bsmt Gar # Cars

Wet Basement		
1.Dry	4.	7.
2.Damp	5.	8.
3.Wet	6.	9.

SF Bsmt Living

Fin Bsmt Grade

BASEMENT FLOOR

Heat Type **50%**		
0.	4.Steam	8.Fl/Wall
1.HWBB	5.FWA	9.No Heat
2.HWCI	6.GravWA	10.Rad/BB
3.H Pump	7.Electric	11.Monitor

Cool Type **0%**		
1.Refrig	4.W&C Air	7.
2.Evapor	5.Radheat	8.
3.H Pump	6.	9.None

Kitchen Style		
1.New/Remo	4.Obsolete	7.
2.Typical	5.	8.
3.Old Type	6.	9.None

Bath(s) Style		
1.New/Modr	4.Obsolete	7.
2.Typical	5.	8.
3.Old Type	6.	9.None

Rooms

Bedrooms

Full Baths

Half Baths

Addn Fixtures

Fireplaces

TRIO Software
A Division of Harris Computer Systems

Layout		
1.Typical	4.	7.
2.Inadeq	5.	8.
3.Horrid	6.	9.

Attic		
1.1/4 Fin	4.Full Fin	7.
2.1/2 Fin	5.Fl/Stair	8.
3.3/4 Fin	6.	9.None

Insulation		
1.Full	4.Minimal	7.
2.Heavy	5.Partial	8.
3.Capped	6.	9.None

Unfinished %

Grade & Factor		
1.E Grade	4.B Grade	7.
2.D Grade	5.A Grade	8.SC Grade
3.C Grade	6.AA Grade	9.Same

SQFT (Footprint)

Condition		
1.Poor	4.Avg	7.V G
2.Fair	5.Avg+	8.Exc
3.Avg-	6.Good	9.Same

Phys. % Good

Funct. % Good

Functional Code		
1.Incomp	4.	7.
2.O-Built	5.	8.Other
3.Damage	6.	9.None

Econ. % Good

Economic Code		
0.None	3.No Power	6.Bad Abut
1.Location	4.Generate	9.None
2.Encroach	5.SiteLimt	9.

Entrance Code **1 Interior Inspect**		
1.Interior	4.Vacant	7.
2.Refusal	5.Estimate	8.
3.Informed	6.	9.

Information Code **1 Owner**		
1.Owner	4.Agent	7.
2.Relative	5.Estimate	8.
3.Tenant	6.Other	9.

Date Inspected

Additions, Outbuildings & Improvements

Type	Year	Units	Grade	Cond	Phys.	Funct.	Sound Value
67 Barn	1900	1591	3 100	3	0 %	100 %	
24 Frame Shed	1900	136	2 100	2	0 %	100 %	
					%	%	
					%	%	
					%	%	
					%	%	
					%	%	
					%	%	
					%	%	
					%	%	

1.One Story Fram
2.Two Story Fram
3.Three Story Fr
4.1 & 1/2 Story
5.1 & 3/4 Story
6.2 & 1/2 Story
21.Open Frame Por
22.Encl Frame Por
23.Frame Garage
24.Frame Shed
25.Frame Bay Wind
26.1SFr Overhang
27.Unfin Basement
28.Unfinished Att
29.Finished Attic

Map Lot 013-030 | Account 1482 | Location 247 GRAND ARMY ROAD | Card 1 Of 1 | 9/12/2023

CLOUTIER, ROSARIO G JR
CLOUTIER, LINDA
PO BOX 140
WHITEFIELD ME 04353

Property Data

Neighborhood **1 Whitefield**

Tree Growth Year **0**

X Coordinate **0**

Y Coordinate **0**

Zone/Land Use **11 Residential**

Secondary Zone

Topography **2 Rolling**

1.Level	4.Below St	7.
2.Rolling	5.Low	8.
3.Above St	6.Swampy	9.

Utilities **4 Drilled Well** **6 Septic System**

1.OutHouse	4.Dr Well	7.Cesspool
2.PblcWtr	5.Dug Well	8.LakeDraw
3.PblcSewr	6.Septic	9.None

Street **1 Paved**

1.Paved	4.Proposed	7.
2.Semi Imp	5.Private	8.
3.Gravel	6.	9.None

0

0

Sale Data

Sale Date

Price

Sale Type

1.Land	4.Mfg unit	7.
2.L & B	5.Other	8.
3.Building	6.	9.

Financing

1.Convent	4.Seller	7.
2.FHA/VA	5.Private	8.
3.Assumed	6.Cash	9.Unknown

Validity

1.Valid	4.Split	7.Changes
2.Related	5.Partial	8.Other
3.Distress	6.Exempt	9.

Verified

1.Buyer	4.Agent	7.Family
2.Seller	5.Pub Rec	8.Other
3.Lender	6.MLS	9.

Assessment Record

Year	Land	Buildings	Exempt	Total
2011	28,500	95,218	10,000	113,718
2012	28,500	95,218	10,000	113,718
2013	30,000	95,218	10,000	115,218
2014	30,000	95,218	10,000	115,218
2015	30,000	95,218	10,000	115,218
2016	30,000	97,996	10,000	117,996
2017	30,000	97,996	15,000	112,996
2018	30,000	97,996	20,000	107,996
2019	30,000	97,996	20,000	107,996
2020	30,000	97,996	20,000	107,996
2021	30,000	97,996	25,000	102,996
2022	30,000	97,996	24,500	103,496
2023	30,000	97,996	23,000	104,996
2024	30,000	97,996	19,000	108,996

Land Data

Front Foot	Type	Effective Frontage	Effective Depth	Influence Factor	Influence Code
11.Base 100fft				%	
12.Delta Triangle				%	
13.Nabla Triangle				%	
14.Sec 101to200ff				%	
15.FF 201+Over				%	
				%	
				%	
Square Foot		**Square Feet**			
16.Regular Lot				%	
17.Secondary Lot				%	
18.Excess land				%	
19.Condominium				%	
20.Miscellaneous				%	
				%	
				%	
Fract. Acre		**Acreage/Sites**			
21.Commercial Sit	22	0.88		100 %	0
22.Base Lot	45	1.00		100 %	0
23.A				%	
Acres				%	
24.B				%	
25.Lakefront Site				%	
26.D				%	
27.Secondary Lot				%	
28.Rear Land up t				%	
29.Rear Land 5-20				%	

Total Acreage 0.88

Influence Codes

1.Un-Buildable
2.Excess Frtg
3.Topography
4.Size/Shape
5.Access
6.Deed Restricti
7.OPEN SPACE
8.Code Restricti
9.Fract Share
Acres
30.Rear Land 20-5
31.Rear Land 50+
32.Tillable/Pastu
33.Frm/OpnBlue/Cr
34.Farm/Open Spac
35.Farm/Open Spac
36.Farm/Open Spac
37.Treegrowth SW
38.Treegrowth MW
39.Treegrowth HW
40.Wasteland/RP
41.G
42.Mobile Home Si
43.PublicWtr/Sept
44.PrivateWtr/Sep
45.Lot improvemen
46.Miscellaneous

Inspection Witnessed By:

X Date

No./Date	Description	Date Insp.

Notes:

Whitefield

Whitefield

Map Lot 013-030 | Account 1482 | Location 247 GRAND ARMY ROAD | Card 1 Of 1 | 9/12/2023

Building Style	**3 Raised Ranch**	
0.	4.Cape	8.Log
1.Conv.	5.Garrison	9.Other
2.Ranch	6.Split	10.Farnhou
3.R Ranch	7.Contemp	11.Mfg Dbl
Dwelling Units	**1**	
Other Units	**0**	
Stories	**1 One Story**	
1.1	4.1.5	7.
2.2	5.1.75	8.
3.3	6.2.5	9.
Exterior Walls	**2 Vinyl/Aluminum**	
0.	4.Asbestos	8.Concrete
1.Wood	5.Stucco	9.Other
2.Vin/Al	6.Brick	10.Wd Shgl
3.Compos.	7.Stone	11.Cement
Roof Surface	**1 Asphalt Shingles**	
1.Asphalt	4.Wood Sh	7.
2.Metal	5.Other	8.
3.Composit	6.	9.
SF Masonry Trim	**0**	
OPEN-3-CUSTOM	**0**	
OPEN-4-CUSTOM	**0**	
Year Built	**1975**	
Year Remodeled	**0**	
Foundation	**1 Concrete**	
1.Concrete	4.Wood	7.
2.C Block	5.Slab	8.
3.Br/Stone	6.Piers	9.
Basement	**4 Full Basement**	
1.1/4 Bmt	4.Full Bmt	7.
2.1/2 Bmt	5.None	8.
3.3/4 Bmt	6.	9.None
Bsmt Gar # Cars	**0**	
Wet Basement	**1 Dry Basement**	
1.Dry	4.	7.
2.Damp	5.	8.
3.Wet	6.	9.

SF Bsmt Living	**306**	
Fin Bsmt Grade	**3 1**	
BASEMENT FLOOR	**0**	
Heat Type	**100%**	**1 Hot Water BB**
0.	4.Steam	8.Fl/Wall
1.HWBB	5.FWA	9.No Heat
2.HWCI	6.GravWA	10.Rad/BB
3.H Pump	7.Electric	11.Monitor
Cool Type	**0%**	**9 None**
1.Refrig	4.W&C Air	7.
2.Evapor	5.Radheat	8.
3.H Pump	6.	9.None
Kitchen Style	**1 New/Remodeled**	
1.New/Remo	4.Obsolete	7.
2.Typical	5.	8.
3.Old Type	6.	9.None
Bath(s) Style	**1 New/modern**	
1.New/Modr	4.Obsolete	7.
2.Typical	5.	8.
3.Old Type	6.	9.None
# Rooms	**5**	
# Bedrooms	**2**	
# Full Baths	**1**	
# Half Baths	**1**	
# Addn Fixtures	**1**	
# Fireplaces	**1**	

TRIO Software
A Division of Harris Computer Systems

Layout	**1 Typical**	
1.Typical	4.	7.
2.Inadeq	5.	8.
3.Horrid	6.	9.
Attic	**9 None**	
1.1/4 Fin	4.Full Fin	7.
2.1/2 Fin	5.Fl/Stair	8.
3.3/4 Fin	6.	9.None
Insulation	**1 Full**	
1.Full	4.Minimal	7.
2.Heavy	5.Partial	8.
3.Capped	6.	9.None
Unfinished %	**0%**	
Grade & Factor	**3 Average 100%**	
1.E Grade	4.B Grade	7.
2.D Grade	5.A Grade	8.SC Grade
3.C Grade	6.AA Grade	9.Same
SQFT (Footprint)	**1226**	
Condition	**4 Average**	
1.Poor	4.Avg	7.V G
2.Fair	5.Avg+	8.Exc
3.Avg-	6.Good	9.Same
Phys. % Good	**0%**	
Funct. % Good	**100%**	
Functional Code	**9 None**	
1.Incomp	4.	7.
2.O-Built	5.	8.Other
3.Damage	6.	9.None
Econ. % Good	**100%**	
Economic Code	**None**	
0.None	3.No Power	6.Bad Abut
1.Location	4.Generate	9.None
2.Encroach	5.SiteLimt	9.
Entrance Code	**1 Interior Inspect**	
1.Interior	4.Vacant	7.
2.Refusal	5.Estimate	8.
3.Informed	6.	9.
Information Code	**1 Owner**	
1.Owner	4.Agent	7.
2.Relative	5.Estimate	8.
3.Tenant	6.Other	9.

Date Inspected

Additions, Outbuildings & Improvements

Type	Year	Units	Grade	Cond	Phys.	Funct.	Sound Value
23 Frame Garage	1975	756	3 100	4	0 %	100 %	
24 Frame Shed	1975	100	2 100	3	0 %	100 %	
67 Barn	2008	768	3 100	4	0 %	100 %	
409 Concrete Pad	2008	768	3 100	4	0 %	100 %	
					%	%	
					%	%	
					%	%	
					%	%	
					%	%	
					%	%	

1.One Story Fram
2.Two Story Fram
3.Three Story Fr
4.1 & 1/2 Story
5.1 & 3/4 Story
6.2 & 1/2 Story
21.Open Frame Por
22.Encl Frame Por
23.Frame Garage
24.Frame Shed
25.Frame Bay Wind
26.1SFr Overhang
27.Unfin Basement
28.Unfinished Att
29.Finished Attic

Map Lot 020-011-B | Account 813 | Location 104 FOX FARM LANE | Card 1 Of 1 | 9/12/2023

COATES, KELLIE A
COATES, CHRISTOPHER A
104 FOX FARM LANE
WHITEFIELD ME 04353

B4784P99

Previous Owner
LEBEAU KEITH R.
P.O. BOX 373

COOPERS MILLS ME 04341
Sale Date: 5/28/2014

Inspection Witnessed By:

X Date

No./Date	Description	Date Insp.

Notes:

11/30/21 REV W/MRS- ADJ ROOF, REMOVE FPs AND ADDITIONA FIXTURE, ADJ sqft DWL- ELL IS 1sFr- ADD AS ADDN AND ADD 1sFr FRONT. ADD WD AND DETACHED OP.

Whitefield

Property Data

Neighborhood **1 Whitefield**

Tree Growth Year **0**

X Coordinate **0**

Y Coordinate **0**

Zone/Land Use **11 Residential**

Secondary Zone

Topography **1 Level**

1.Level	4.Below St	7.
2.Rolling	5.Low	8.
3.Above St	6.Swampy	9.

Utilities **4 Drilled Well** **6 Septic System**

1.OutHouse	4.Dr Well	7.Cesspool
2.PblcWtr	5.Dug Well	8.LakeDraw
3.PblcSewr	6.Septic	9.None

Street **3 Gravel**

1.Paved	4.Proposed	7.
2.Semi Imp	5.Private	8.
3.Gravel	6.	9.None

0

0

Sale Data

Sale Date **5/28/2014**

Price **155,000**

Sale Type **2 Land & Buildings**

1.Land	4.Mfg unit	7.
2.L & B	5.Other	8.
3.Building	6.	9.

Financing **9 Unknown**

1.Convent	4.Seller	7.
2.FHA/VA	5.Private	8.
3.Assumed	6.Cash	9.Unknown

Validity **1 Arms Length Sale**

1.Valid	4.Split	7.Changes
2.Related	5.Partial	8.Other
3.Distress	6.Exempt	9.

Verified **5 Public Record**

1.Buyer	4.Agent	7.Family
2.Seller	5.Pub Rec	8.Other
3.Lender	6.MLS	9.

Assessment Record

Year	Land	Buildings	Exempt	Total
2011	35,125	142,441	10,000	167,566
2012	35,125	142,441	10,000	167,566
2013	38,750	142,441	10,000	171,191
2014	38,750	142,441	10,000	171,191
2015	38,750	142,441	10,000	171,191
2016	38,750	142,441	0	181,191
2017	38,750	142,441	0	181,191
2018	38,750	142,441	0	181,191
2019	38,750	142,441	0	181,191
2020	38,750	142,441	0	181,191
2021	38,750	142,441	0	181,191
2022	38,750	142,441	24,500	156,691
2023	38,750	110,577	23,000	126,327
2024	38,750	110,577	19,000	130,327

Land Data

Front Foot	Type	Effective Frontage	Effective Depth	Influence Factor	Influence Code
11.Base 100fft				%	
12.Delta Triangle				%	
13.Nabla Triangle				%	
14.Sec 101to200ff				%	
15.FF 201+Over				%	
				%	
				%	
Square Foot		**Square Feet**			
16.Regular Lot				%	
17.Secondary Lot				%	
18.Excess land				%	
19.Condominium				%	
20.Miscellaneous				%	
				%	
				%	
Fract. Acre		**Acreage/Sites**			
21.Commercial Sit	22	1.50	100	%	0
22.Base Lot	28	2.50	100	%	0
23.A	47	1.00	100	%	0
Acres	45	1.00	100	%	0
24.B				%	
25.Lakefront Site				%	
26.D				%	
27.Secondary Lot					
28.Rear Land up t					
29.Rear Land 5-20					

Total Acreage 4.00

Influence Codes

1.Un-Buildable
2.Excess Frtg
3.Topography
4.Size/Shape
5.Access
6.Deed Restricti
7.OPEN SPACE
8.Code Restricti
9.Fract Share
Acres
30.Rear Land 20-5
31.Rear Land 50+
32.Tillable/Pastu
33.Frm/OpnBlue/Cr
34.Farm/Open Spac
35.Farm/Open Spac
36.Farm/Open Spac
37.Treegrowth SW
38.Treegrowth MW
39.Treegrowth HW
40.Wasteland/RP
41.G
42.Mobile Home Si
43.PublicWtr/Sept
44.PrivateWtr/Sep
45.Lot improvemen
46.Miscellaneous

Whitefield

Map Lot 020-011-B | Account 813 | Location 104 FOX FARM LANE | Card 1 Of 1 | 9/12/2023

Building Style	**1 Conventional**	
0.	4.Cape	8.Log
1.Conv.	5.Garrison	9.Other
2.Ranch	6.Split	10.Farnhou
3.R Ranch	7.Contemp	11.Mfg Dbl
Dwelling Units	**1**	
Other Units	**0**	
Stories	**4 One & 1/2 Story**	
1.1	4.1.5	7.
2.2	5.1.75	8.
3.3	6.2.5	9.
Exterior Walls	**1 Wood Siding**	
0.	4.Asbestos	8.Concrete
1.Wood	5.Stucco	9.Other
2.Vin/Al	6.Brick	10.Wd Shgl
3.Compos.	7.Stone	11.Cement
Roof Surface	**1 Asphalt Shingles**	
1.Asphalt	4.Wood Sh	7.
2.Metal	5.Other	8.
3.Composit	6.	9.
SF Masonry Trim	**0**	
OPEN-3-CUSTOM	**0**	
OPEN-4-CUSTOM	**0**	
Year Built	**1993**	
Year Remodeled	**0**	
Foundation	**5 Concrete Slab**	
1.Concrete	4.Wood	7.
2.C Block	5.Slab	8.
3.Br/Stone	6.Piers	9.
Basement	**9 No Basement**	
1.1/4 Bmt	4.Full Bmt	7.
2.1/2 Bmt	5.None	8.
3.3/4 Bmt	6.	9.None
Bsmt Gar # Cars	**0**	
Wet Basement	**9 No Basement**	
1.Dry	4.	7.
2.Damp	5.	8.
3.Wet	6.	9.

SF Bsmt Living	**0**	
Fin Bsmt Grade	**0 0**	
BASEMENT FLOOR	**0**	
Heat Type	**100%**	**5 Forced Warm Air**
0.	4.Steam	8.Fl/Wall
1.HWBB	5.FWA	9.No Heat
2.HWCI	6.GravWA	10.Rad/BB
3.H Pump	7.Electric	11.Monitor
Cool Type	**0%**	**9 None**
1.Refrig	4.W&C Air	7.
2.Evapor	5.Radheat	8.
3.H Pump	6.	9.None
Kitchen Style	**1 New/Remodeled**	
1.New/Remo	4.Obsolete	7.
2.Typical	5.	8.
3.Old Type	6.	9.None
Bath(s) Style	**1 New/modern**	
1.New/Modr	4.Obsolete	7.
2.Typical	5.	8.
3.Old Type	6.	9.None
# Rooms	**6**	
# Bedrooms	**3**	
# Full Baths	**2**	
# Half Baths	**0**	
# Addn Fixtures	**0**	
# Fireplaces	**1**	

Layout	**1 Typical**	
1.Typical	4.	7.
2.Inadeq	5.	8.
3.Horrid	6.	9.
Attic	**9 None**	
1.1/4 Fin	4.Full Fin	7.
2.1/2 Fin	5.Fl/Stair	8.
3.3/4 Fin	6.	9.None
Insulation	**1 Full**	
1.Full	4.Minimal	7.
2.Heavy	5.Partial	8.
3.Capped	6.	9.None
Unfinished %	**0%**	
Grade & Factor	**3 Average 100%**	
1.E Grade	4.B Grade	7.
2.D Grade	5.A Grade	8.SC Grade
3.C Grade	6.AA Grade	9.Same
SQFT (Footprint)	**600**	
Condition	**5 Above Average**	
1.Poor	4.Avg	7.V G
2.Fair	5.Avg+	8.Exc
3.Avg-	6.Good	9.Same
Phys. % Good	**0%**	
Funct. % Good	**100%**	
Functional Code	**9 None**	
1.Incomp	4.	7.
2.O-Built	5.	8.Other
3.Damage	6.	9.None
Econ. % Good	**100%**	
Economic Code	**None**	
0.None	3.No Power	6.Bad Abut
1.Location	4.Generate	9.None
2.Encroach	5.SiteLimt	9.
Entrance Code	**1 Interior Inspect**	
1.Interior	4.Vacant	7.
2.Refusal	5.Estimate	8.
3.Informed	6.	9.
Information Code	**1 Owner**	
1.Owner	4.Agent	7.
2.Relative	5.Estimate	8.
3.Tenant	6.Other	9.

TRIO Software
A Division of Harris Computer Systems

Date Inspected

Additions, Outbuildings & Improvements

Type	Year	Units	Grade	Cond	Phys.	Funct.	Sound Value
23 Frame Garage	1992	484	3 100	4	0 %	100 %	
409 Concrete Pad	1992	484	3 100	4	0 %	100 %	
1 One Story Frame	1993	400	3 100	5	0 %	100 %	
1 One Story Frame	1993	30	3 100	5	0 %	100 %	
409 Concrete Pad	1993	1030	3 100	4	0 %	100 %	
68 Wood Deck	1993	196	2 100	4	0 %	100 %	
21 Open Frame	1993	144	2 100	4	0 %	100 %	
					%	%	
					%	%	
					%	%	

1.One Story Fram
2.Two Story Fram
3.Three Story Fr
4.1 & 1/2 Story
5.1 & 3/4 Story
6.2 & 1/2 Story
21.Open Frame Por
22.Encl Frame Por
23.Frame Garage
24.Frame Shed
25.Frame Bay Wind
26.1SFr Overhang
27.Unfin Basement
28.Unfinished Att
29.Finished Attic

Map Lot 010-007 | Account 1199 | Location 493 TOWNHOUSE ROAD | Card 1 Of 1 | 9/12/2023

COCO, ANTHONY
COCO, SABRINA
487 TOWNHOUSE ROAD
WHITEFIELD ME 04353

B3768P161

Previous Owner
FEAREBAY HEIRS PERCY L.
C/O JANET BINNS
509 TOWNHOUSE ROAD
WHITEFIELD ME 04353
Sale Date: 11/08/2006

Inspection Witnessed By:

X Date

No./Date	Description	Date Insp.

Notes:

6/2/22 NAH- CALL GAR COMP W/IN 5%. ADD INC 1/2sFIN AS A(f).
5/7/21 W/ MR. ADD NEW GAR. DEL TT

Whitefield

Property Data

Neighborhood **99 Whitefield**

Tree Growth Year **0**

X Coordinate **0**

Y Coordinate **0**

Zone/Land Use **11 Residential**

Secondary Zone

Topography **1 Level**

1.Level	4.Below St	7.
2.Rolling	5.Low	8.
3.Above St	6.Swampy	9.

Utilities **5 Dug Well** **6 Septic System**

1.OutHouse	4.Dr Well	7.Cesspool
2.PblcWtr	5.Dug Well	8.LakeDraw
3.PblcSewr	6.Septic	9.None

Street **1 Paved**

1.Paved	4.Proposed	7.
2.Semi Imp	5.Private	8.
3.Gravel	6.	9.None

0

0

Sale Data

Sale Date **11/08/2006**

Price **21,000**

Sale Type **2 Land & Buildings**

1.Land	4.Mfg unit	7.
2.L & B	5.Other	8.
3.Building	6.	9.

Financing **1 Conventional**

1.Convent	4.Seller	7.
2.FHA/VA	5.Private	8.
3.Assumed	6.Cash	9.Unknown

Validity **1 Arms Length Sale**

1.Valid	4.Split	7.Changes
2.Related	5.Partial	8.Other
3.Distress	6.Exempt	9.

Verified **5 Public Record**

1.Buyer	4.Agent	7.Family
2.Seller	5.Pub Rec	8.Other
3.Lender	6.MLS	9.

Assessment Record

Year	Land	Buildings	Exempt	Total
2011	28,500	21,312	0	49,812
2012	28,500	21,312	0	49,812
2013	30,000	21,312	0	51,312
2014	30,000	4,768	0	34,768
2015	30,000	4,768	0	34,768
2016	30,000	4,768	0	34,768
2017	30,000	4,768	0	34,768
2018	30,000	4,768	0	34,768
2019	30,000	4,768	0	34,768
2020	30,000	4,768	0	34,768
2021	30,000	4,768	0	34,768
2022	30,000	4,937	0	34,937
2023	30,000	15,206	0	45,206
2024	30,000	15,206	0	45,206

Land Data

Front Foot	Type	Effective Frontage	Effective Depth	Influence Factor	Influence Code
11.Base 100fft				%	
12.Delta Triangle				%	
13.Nabla Triangle				%	
14.Sec 101to200ff				%	
15.FF 201+Over				%	
				%	
				%	
Square Foot		**Square Feet**			
16.Regular Lot				%	
17.Secondary Lot				%	
18.Excess land				%	
19.Condominium				%	
20.Miscellaneous				%	
				%	
				%	
Fract. Acre		**Acreage/Sites**			
21.Commercial Sit	22	1.00	100	%	0
22.Base Lot	45	1.00	100	%	0
23.A				%	
Acres				%	
24.B				%	
25.Lakefront Site				%	
26.D				%	
27.Secondary Lot				%	
28.Rear Land up t					
29.Rear Land 5-20					

Total Acreage 1.00

Influence Codes

1.Un-Buildable
2.Excess Frtg
3.Topography
4.Size/Shape
5.Access
6.Deed Restricti
7.OPEN SPACE
8.Code Restricti
9.Fract Share
Acres
30.Rear Land 20-5
31.Rear Land 50+
32.Tillable/Pastu
33.Frm/OpnBlue/Cr
34.Farm/Open Spac
35.Farm/Open Spac
36.Farm/Open Spac
37.Treegrowth SW
38.Treegrowth MW
39.Treegrowth HW
40.Wasteland/RP
41.G
42.Mobile Home Si
43.PublicWtr/Sept
44.PrivateWtr/Sep
45.Lot improvemen
46.Miscellaneous

Whitefield

Map Lot 010-007 | Account 1199 | Location 493 TOWNHOUSE ROAD | Card 1 Of 1 | 9/12/2023

Building Style		
0.	4.Cape	8.Log
1.Conv.	5.Garrison	9.Other
2.Ranch	6.Split	10.Farnhou
3.R Ranch	7.Contemp	11.Mfg Dbl

Dwelling Units
Other Units

Stories		
1.1	4.1.5	7.
2.2	5.1.75	8.
3.3	6.2.5	9.

Exterior Walls		
0.	4.Asbestos	8.Concrete
1.Wood	5.Stucco	9.Other
2.Vin/Al	6.Brick	10.Wd Shgl
3.Compos.	7.Stone	11.Cement

Roof Surface		
1.Asphalt	4.Wood Sh	7.
2.Metal	5.Other	8.
3.Composit	6.	9.

SF Masonry Trim
OPEN-3-CUSTOM
OPEN-4-CUSTOM
Year Built
Year Remodeled

Foundation		
1.Concrete	4.Wood	7.
2.C Block	5.Slab	8.
3.Br/Stone	6.Piers	9.

Basement		
1.1/4 Bmt	4.Full Bmt	7.
2.1/2 Bmt	5.None	8.
3.3/4 Bmt	6.	9.None

Bsmt Gar # Cars

Wet Basement		
1.Dry	4.	7.
2.Damp	5.	8.
3.Wet	6.	9.

SF Bsmt Living
Fin Bsmt Grade
BASEMENT FLOOR

Heat Type **100%**		
0.	4.Steam	8.Fl/Wall
1.HWBB	5.FWA	9.No Heat
2.HWCI	6.GravWA	10.Rad/BB
3.H Pump	7.Electric	11.Monitor

Cool Type **0%**		
1.Refrig	4.W&C Air	7.
2.Evapor	5.Radheat	8.
3.H Pump	6.	9.None

Kitchen Style		
1.New/Remo	4.Obsolete	7.
2.Typical	5.	8.
3.Old Type	6.	9.None

Bath(s) Style		
1.New/Modr	4.Obsolete	7.
2.Typical	5.	8.
3.Old Type	6.	9.None

Rooms
Bedrooms
Full Baths
Half Baths
Addn Fixtures
Fireplaces

TRIO Software
A Division of Harris Computer Systems

Layout		
1.Typical	4.	7.
2.Inadeq	5.	8.
3.Horrid	6.	9.

Attic		
1.1/4 Fin	4.Full Fin	7.
2.1/2 Fin	5.Fl/Stair	8.
3.3/4 Fin	6.	9.None

Insulation		
1.Full	4.Minimal	7.
2.Heavy	5.Partial	8.
3.Capped	6.	9.None

Unfinished %

Grade & Factor		
1.E Grade	4.B Grade	7.
2.D Grade	5.A Grade	8.SC Grade
3.C Grade	6.AA Grade	9.Same

SQFT (Footprint)

Condition		
1.Poor	4.Avg	7.V G
2.Fair	5.Avg+	8.Exc
3.Avg-	6.Good	9.Same

Phys. % Good
Funct. % Good

Functional Code		
1.Incomp	4.	7.
2.O-Built	5.	8.Other
3.Damage	6.	9.None

Econ. % Good

Economic Code		
0.None	3.No Power	6.Bad Abut
1.Location	4.Generate	9.None
2.Encroach	5.SiteLimt	9.

Entrance Code **3 Information Only**		
1.Interior	4.Vacant	7.
2.Refusal	5.Estimate	8.
3.Informed	6.	9.

Information Code **3 Tenant**		
1.Owner	4.Agent	7.
2.Relative	5.Estimate	8.
3.Tenant	6.Other	9.

Date Inspected

Additions, Outbuildings & Improvements

Type	Year	Units	Grade	Cond	Phys.	Funct.	Sound Value
29 Finished Attic	2020	864	3 100	4	0 %	75 %	
23 Frame Garage	2020	1056	3 100	4	0 %	100 %	
					%	%	
					%	%	
					%	%	
					%	%	
					%	%	
					%	%	
					%	%	
					%	%	

1.One Story Fram
2.Two Story Fram
3.Three Story Fr
4.1 & 1/2 Story
5.1 & 3/4 Story
6.2 & 1/2 Story
21.Open Frame Por
22.Encl Frame Por
23.Frame Garage
24.Frame Shed
25.Frame Bay Wind
26.1SFr Overhang
27.Unfin Basement
28.Unfinished Att
29.Finished Attic

Map Lot 010-008-B | Account 1294 | Location 487 TOWNHOUSE ROAD | Card 1 Of 1 | 9/12/2023

COCO, ANTHONY
COCO, SABRINA
487 TOWNHOUSE ROAD
WHITEFIELD ME 04353

B1844P89

Property Data

Neighborhood **99 Whitefield**

Tree Growth Year **0**

X Coordinate **0**

Y Coordinate **0**

Zone/Land Use **11 Residential**

Secondary Zone

Topography **1 Level**

1.Level	4.Below St	7.
2.Rolling	5.Low	8.
3.Above St	6.Swampy	9.

Utilities **4 Drilled Well** **6 Septic System**

1.OutHouse	4.Dr Well	7.Cesspool
2.PblcWtr	5.Dug Well	8.LakeDraw
3.PblcSewr	6.Septic	9.None

Street **1 Paved**

1.Paved	4.Proposed	7.
2.Semi Imp	5.Private	8.
3.Gravel	6.	9.None

0

0

Sale Data

Sale Date

Price

Sale Type

1.Land	4.Mfg unit	7.
2.L & B	5.Other	8.
3.Building	6.	9.

Financing

1.Convent	4.Seller	7.
2.FHA/VA	5.Private	8.
3.Assumed	6.Cash	9.Unknown

Validity

1.Valid	4.Split	7.Changes
2.Related	5.Partial	8.Other
3.Distress	6.Exempt	9.

Verified

1.Buyer	4.Agent	7.Family
2.Seller	5.Pub Rec	8.Other
3.Lender	6.MLS	9.

Assessment Record

Year	Land	Buildings	Exempt	Total
2011	28,825	134,182	0	163,007
2012	28,825	134,182	0	163,007
2013	30,750	134,182	0	164,932
2014	30,750	144,182	0	174,932
2015	30,750	144,182	0	174,932
2016	30,750	157,456	0	188,206
2017	30,750	157,456	0	188,206
2018	30,750	157,456	0	188,206
2019	30,750	157,456	0	188,206
2020	30,750	157,456	0	188,206
2021	30,750	157,456	0	188,206
2022	30,750	159,445	0	190,195
2023	30,750	159,445	0	190,195
2024	30,750	159,445	0	190,195

Land Data

Front Foot

11.Base 100fft
12.Delta Triangle
13.Nabla Triangle
14.Sec 101to200ff
15.FF 201+Over

Square Foot

16.Regular Lot
17.Secondary Lot
18.Excess land
19.Condominium
20.Miscellaneous

Fract. Acre

21.Commercial Sit
22.Base Lot
23.A

Acres

24.B
25.Lakefront Site
26.D
27.Secondary Lot
28.Rear Land up t
29.Rear Land 5-20

Type	Effective Frontage	Effective Depth	Influence Factor	Influence Code
			%	
			%	
			%	
			%	
			%	
			%	
			%	
	Square Feet			
			%	
			%	
			%	
			%	
			%	
			%	
			%	
	Acreage/Sites			
22	1.50		100 %	0
28	0.50		100 %	0
45	1.00		100 %	0
			%	
			%	
			%	
			%	

Total Acreage 2.00

Influence Codes

1.Un-Buildable
2.Excess Frtg
3.Topography
4.Size/Shape
5.Access
6.Deed Restricti
7.OPEN SPACE
8.Code Restricti
9.Fract Share

Acres

30.Rear Land 20-5
31.Rear Land 50+
32.Tillable/Pastu
33.Frm/OpnBlue/Cr
34.Farm/Open Spac
35.Farm/Open Spac
36.Farm/Open Spac
37.Treegrowth SW
38.Treegrowth MW
39.Treegrowth HW
40.Wasteland/RP
41.G
42.Mobile Home Si
43.PublicWtr/Sept
44.PrivateWtr/Sep
45.Lot improvemen
46.Miscellaneous

Inspection Witnessed By:

X Date

No./Date	Description	Date Insp.

Notes:

12-30-20- REV N/A- ADD S/V POOL SHED; P/O O.P. NOW 1sFr.

Whitefield

Whitefield

Map Lot 010-008-B | Account 1294 | Location 487 TOWNHOUSE ROAD | Card 1 Of 1 | 9/12/2023

Building Style	**8 Log**	
0.	4.Cape	8.Log
1.Conv.	5.Garrison	9.Other
2.Ranch	6.Split	10.Farnhou
3.R Ranch	7.Contemp	11.Mfg Dbl
Dwelling Units	**1**	
Other Units	**0**	
Stories	**5 One & 3/4 Story**	
1.1	4.1.5	7.
2.2	5.1.75	8.
3.3	6.2.5	9.
Exterior Walls	**1 Wood Siding**	
0.	4.Asbestos	8.Concrete
1.Wood	5.Stucco	9.Other
2.Vin/Al	6.Brick	10.Wd Shgl
3.Compos.	7.Stone	11.Cement
Roof Surface	**1 Asphalt Shingles**	
1.Asphalt	4.Wood Sh	7.
2.Metal	5.Other	8.
3.Composit	6.	9.
SF Masonry Trim	**0**	
OPEN-3-CUSTOM	**0**	
OPEN-4-CUSTOM	**0**	
Year Built	**1850**	
Year Remodeled	**2002**	
Foundation	**1 Concrete**	
1.Concrete	4.Wood	7.
2.C Block	5.Slab	8.
3.Br/Stone	6.Piers	9.
Basement	**4 Full Basement**	
1.1/4 Bmt	4.Full Bmt	7.
2.1/2 Bmt	5.None	8.
3.3/4 Bmt	6.	9.None
Bsmt Gar # Cars	**0**	
Wet Basement	**1 Dry Basement**	
1.Dry	4.	7.
2.Damp	5.	8.
3.Wet	6.	9.

SF Bsmt Living	**0**	
Fin Bsmt Grade	**0 0**	
BASEMENT FLOOR	**0**	
Heat Type	**100%**	**1 Hot Water BB**
0.	4.Steam	8.Fl/Wall
1.HWBB	5.FWA	9.No Heat
2.HWCI	6.GravWA	10.Rad/BB
3.H Pump	7.Electric	11.Monitor
Cool Type	**0%**	**9 None**
1.Refrig	4.W&C Air	7.
2.Evapor	5.Radheat	8.
3.H Pump	6.	9.None
Kitchen Style	**1 New/Remodeled**	
1.New/Remo	4.Obsolete	7.
2.Typical	5.	8.
3.Old Type	6.	9.None
Bath(s) Style	**1 New/modern**	
1.New/Modr	4.Obsolete	7.
2.Typical	5.	8.
3.Old Type	6.	9.None
# Rooms	**5**	
# Bedrooms	**2**	
# Full Baths	**1**	
# Half Baths	**0**	
# Addn Fixtures	**1**	
# Fireplaces	**1**	

TRIO Software
A Division of Harris Computer Systems

Layout	**1 Typical**	
1.Typical	4.	7.
2.Inadeq	5.	8.
3.Horrid	6.	9.
Attic	**9 None**	
1.1/4 Fin	4.Full Fin	7.
2.1/2 Fin	5.Fl/Stair	8.
3.3/4 Fin	6.	9.None
Insulation	**1 Full**	
1.Full	4.Minimal	7.
2.Heavy	5.Partial	8.
3.Capped	6.	9.None
Unfinished %	**0%**	
Grade & Factor	**3 Average 100%**	
1.E Grade	4.B Grade	7.
2.D Grade	5.A Grade	8.SC Grade
3.C Grade	6.AA Grade	9.Same
SQFT (Footprint)	**575**	
Condition	**5 Above Average**	
1.Poor	4.Avg	7.V G
2.Fair	5.Avg+	8.Exc
3.Avg-	6.Good	9.Same
Phys. % Good	**0%**	
Funct. % Good	**100%**	
Functional Code	**9 None**	
1.Incomp	4.	7.
2.O-Built	5.	8.Other
3.Damage	6.	9.None
Econ. % Good	**100%**	
Economic Code	**None**	
0.None	3.No Power	6.Bad Abut
1.Location	4.Generate	9.None
2.Encroach	5.SiteLimt	9.
Entrance Code	**3 Information Only**	
1.Interior	4.Vacant	7.
2.Refusal	5.Estimate	8.
3.Informed	6.	9.
Information Code	**3 Tenant**	
1.Owner	4.Agent	7.
2.Relative	5.Estimate	8.
3.Tenant	6.Other	9.

Date Inspected

Additions, Outbuildings & Improvements

Type	Year	Units	Grade	Cond	Phys.	Funct.	Sound Value
22 Encl Frame Porch	1950	104	3 100	3	0 %	100 %	
21 Open Frame	2009	96	3 100	4	0 %	100 %	
2 Two Story Frame	2002	1584	3 100	4	46 %	100 %	
409 Concrete Pad	2002	1584	3 100	4	0 %	100 %	
43 2S Frame Garage	1980	960	3 100	3	0 %	100 %	
409 Concrete Pad	1980	960	3 100	4	0 %	100 %	
63 Swimming Pool	2012				%	%	10,000
24 Frame Shed	2012				%	%	2,500
					%	%	
					%	%	

1.One Story Fram
2.Two Story Fram
3.Three Story Fr
4.1 & 1/2 Story
5.1 & 3/4 Story
6.2 & 1/2 Story
21.Open Frame Por
22.Encl Frame Por
23.Frame Garage
24.Frame Shed
25.Frame Bay Wind
26.1SFr Overhang
27.Unfin Basement
28.Unfinished Att
29.Finished Attic

Map Lot 010-022-B | Account 769 | Location 486 TOWNHOUSE ROAD | Card 1 Of 1 | 9/12/2023

COCO, ANTHONY F
COCO, SABRINA D
487 TOWNHOUSE ROAD
WHITEFIELD ME 04353

B5344P77

Previous Owner
ANDERSON KENDRICK L. &
* KAREN HOWARD
486 TOWNHOUSE ROAD
WHITEFIELD ME 04353
Sale Date: 1/10/2019

Inspection Witnessed By:

X Date

No./Date	Description	Date Insp.

Notes:

Property Data

Neighborhood **1 Whitefield**

Tree Growth Year **0**

X Coordinate **0**

Y Coordinate **0**

Zone/Land Use **11 Residential**

Secondary Zone

Topography **2 Rolling**

1.Level	4.Below St	7.
2.Rolling	5.Low	8.
3.Above St	6.Swampy	9.

Utilities **4 Drilled Well** **6 Septic System**

1.OutHouse	4.Dr Well	7.Cesspool
2.PblcWtr	5.Dug Well	8.LakeDraw
3.PblcSewr	6.Septic	9.None

Street **1 Paved**

1.Paved	4.Proposed	7.
2.Semi Imp	5.Private	8.
3.Gravel	6.	9.None

0

0

Sale Data

Sale Date **1/10/2019**

Price **120,000**

Sale Type **1 Land Only**

1.Land	4.Mfg unit	7.
2.L & B	5.Other	8.
3.Building	6.	9.

Financing **1 Conventional**

1.Convent	4.Seller	7.
2.FHA/VA	5.Private	8.
3.Assumed	6.Cash	9.Unknown

Validity **1 Arms Length Sale**

1.Valid	4.Split	7.Changes
2.Related	5.Partial	8.Other
3.Distress	6.Exempt	9.

Verified **1 Buyer**

1.Buyer	4.Agent	7.Family
2.Seller	5.Pub Rec	8.Other
3.Lender	6.MLS	9.

Assessment Record

Year	Land	Buildings	Exempt	Total
2011	36,113	103,017	0	139,130
2012	36,113	103,017	0	139,130
2013	40,666	103,017	0	143,683
2014	40,666	103,017	0	143,683
2015	40,666	103,017	0	143,683
2016	40,666	103,017	0	143,683
2017	40,666	103,017	0	143,683
2018	40,666	103,017	0	143,683
2019	40,666	103,017	0	143,683
2020	40,666	103,017	0	143,683
2021	40,666	103,017	0	143,683
2022	40,666	103,017	0	143,683
2023	40,666	103,017	0	143,683
2024	40,666	103,017	0	143,683

Land Data

Front Foot

11.Base 100fft
12.Delta Triangle
13.Nabla Triangle
14.Sec 101to200ff
15.FF 201+Over

Square Foot

16.Regular Lot
17.Secondary Lot
18.Excess land
19.Condominium
20.Miscellaneous

Fract. Acre

21.Commercial Sit
22.Base Lot
23.A

Acres

24.B
25.Lakefront Site
26.D
27.Secondary Lot
28.Rear Land up t
29.Rear Land 5-20

Type	Effective Frontage	Effective Depth	Influence Factor	Influence Code
			%	
			%	
			%	
			%	
			%	
			%	
			%	
	Square Feet			
			%	
			%	
			%	
			%	
			%	
			%	
			%	
	Acreage/Sites			
22	1.50	100	%	0
28	3.50	100	%	0
47	1.00	100	%	0
45	1.00	100	%	0
29	0.52	100	%	0
			%	
			%	

Total Acreage 5.52

Influence Codes

1.Un-Buildable
2.Excess Frtg
3.Topography
4.Size/Shape
5.Access
6.Deed Restricti
7.OPEN SPACE
8.Code Restricti
9.Fract Share

Acres

30.Rear Land 20-5
31.Rear Land 50+
32.Tillable/Pastu
33.Frm/OpnBlue/Cr
34.Farm/Open Spac
35.Farm/Open Spac
36.Farm/Open Spac
37.Treegrowth SW
38.Treegrowth MW
39.Treegrowth HW
40.Wasteland/RP
41.G
42.Mobile Home Si
43.PublicWtr/Sept
44.PrivateWtr/Sep
45.Lot improvemen
46.Miscellaneous

Whitefield

Whitefield

Map Lot 010-022-B | Account 769 | Location 486 TOWNHOUSE ROAD | Card 1 Of 1 | 9/12/2023

Building Style **11**		
0.	4.Cape	8.Log
1.Conv.	5.Garrison	9.Other
2.Ranch	6.Split	10.Farnhou
3.R Ranch	7.Contemp	11.Mfg Dbl
Dwelling Units **1**		
Other Units **0**		
Stories **1 One Story**		
1.1	4.1.5	7.
2.2	5.1.75	8.
3.3	6.2.5	9.
Exterior Walls **2 Vinyl/Aluminum**		
0.	4.Asbestos	8.Concrete
1.Wood	5.Stucco	9.Other
2.Vin/Al	6.Brick	10.Wd Shgl
3.Compos.	7.Stone	11.Cement
Roof Surface **1 Asphalt Shingles**		
1.Asphalt	4.Wood Sh	7.
2.Metal	5.Other	8.
3.Composit	6.	9.
SF Masonry Trim **0**		
OPEN-3-CUSTOM **0**		
OPEN-4-CUSTOM **0**		
Year Built **2001**		
Year Remodeled **0**		
Foundation **5 Concrete Slab**		
1.Concrete	4.Wood	7.
2.C Block	5.Slab	8.
3.Br/Stone	6.Piers	9.
Basement **9 No Basement**		
1.1/4 Bmt	4.Full Bmt	7.
2.1/2 Bmt	5.None	8.
3.3/4 Bmt	6.	9.None
Bsmt Gar # Cars **0**		
Wet Basement **9 No Basement**		
1.Dry	4.	7.
2.Damp	5.	8.
3.Wet	6.	9.

SF Bsmt Living **0**		
Fin Bsmt Grade **0 0**		
BASEMENT FLOOR **0**		
Heat Type **100% 5 Forced Warm Air**		
0.	4.Steam	8.Fl/Wall
1.HWBB	5.FWA	9.No Heat
2.HWCI	6.GravWA	10.Rad/BB
3.H Pump	7.Electric	11.Monitor
Cool Type **0% 9 None**		
1.Refrig	4.W&C Air	7.
2.Evapor	5.Radheat	8.
3.H Pump	6.	9.None
Kitchen Style **1 New/Remodeled**		
1.New/Remo	4.Obsolete	7.
2.Typical	5.	8.
3.Old Type	6.	9.None
Bath(s) Style **1 New/modern**		
1.New/Modr	4.Obsolete	7.
2.Typical	5.	8.
3.Old Type	6.	9.None
# Rooms **6**		
# Bedrooms **3**		
# Full Baths **2**		
# Half Baths **0**		
# Addn Fixtures **2**		
# Fireplaces **1**		

Layout **1 Typical**		
1.Typical	4.	7.
2.Inadeq	5.	8.
3.Horrid	6.	9.
Attic **9 None**		
1.1/4 Fin	4.Full Fin	7.
2.1/2 Fin	5.Fl/Stair	8.
3.3/4 Fin	6.	9.None
Insulation **1 Full**		
1.Full	4.Minimal	7.
2.Heavy	5.Partial	8.
3.Capped	6.	9.None
Unfinished % **0%**		
Grade & Factor **3 Average 100%**		
1.E Grade	4.B Grade	7.
2.D Grade	5.A Grade	8.SC Grade
3.C Grade	6.AA Grade	9.Same
SQFT (Footprint) **1404**		
Condition **4 Average**		
1.Poor	4.Avg	7.V G
2.Fair	5.Avg+	8.Exc
3.Avg-	6.Good	9.Same
Phys. % Good **0%**		
Funct. % Good **100%**		
Functional Code **9 None**		
1.Incomp	4.	7.
2.O-Built	5.	8.Other
3.Damage	6.	9.None
Econ. % Good **100%**		
Economic Code **None**		
0.None	3.No Power	6.Bad Abut
1.Location	4.Generate	9.None
2.Encroach	5.SiteLimt	9.
Entrance Code **1 Interior Inspect**		
1.Interior	4.Vacant	7.
2.Refusal	5.Estimate	8.
3.Informed	6.	9.
Information Code **1 Owner**		
1.Owner	4.Agent	7.
2.Relative	5.Estimate	8.
3.Tenant	6.Other	9.

TRIO Software
A Division of Harris Computer Systems

Date Inspected

Additions, Outbuildings & Improvements

Type	Year	Units	Grade	Cond	Phys.	Funct.	Sound Value
1 One Story Frame	2004	505	3 100	4	0 %	100 %	
409 Concrete Pad	2001	1404	3 100	4	0 %	100 %	
68 Wood Deck	2001	145	3 100	4	0 %	100 %	
24 Frame Shed	2002	240	3 100	4	0 %	100 %	
24 Frame Shed	2002	128	3 100	4	0 %	100 %	
409 Concrete Pad	2002	240	3 100	4	0 %	100 %	
24 Frame Shed	2003	1040	4 100	6	0 %	100 %	
409 Concrete Pad	2003	1040	3 100	4	0 %	100 %	
68 Wood Deck	2002	408	3 100	4	0 %	100 %	
					%	%	

1.One Story Fram
2.Two Story Fram
3.Three Story Fr
4.1 & 1/2 Story
5.1 & 3/4 Story
6.2 & 1/2 Story
21.Open Frame Por
22.Encl Frame Por
23.Frame Garage
24.Frame Shed
25.Frame Bay Wind
26.1SFr Overhang
27.Unfin Basement
28.Unfinished Att
29.Finished Attic

Map Lot 010-023 | Account 1333 | Location 492 TOWNHOUSE ROAD | Card 1 Of 1 | 9/12/2023

COCO, ANTHONY F
COCO, SABRINA D
487 TOWNHOUSE ROAD
WHITEFIELD ME 04353

B4933P200

Previous Owner
SIMMONS MICHAEL R.
492 TOWNHOUSE ROAD

WHITEFIELD ME 04353
Sale Date: 9/25/2015

Previous Owner
GARCIA RACHEL
492 TOWNHOUSE ROAD

WHITEFIELD ME 04353
Sale Date: 10/15/2009

Inspection Witnessed By:

X Date

No./Date	Description	Date Insp.

Notes:

12/31/20 REV NAH DEL SLAB AND SMALL OP, EP TO OP, ADJ SqFt OF WD

Whitefield

Property Data

Neighborhood **99 Whitefield**

Tree Growth Year **0**

X Coordinate **0**

Y Coordinate **0**

Zone/Land Use **11 Residential**

Secondary Zone

Topography **2 Rolling**

1.Level	4.Below St	7.
2.Rolling	5.Low	8.
3.Above St	6.Swampy	9.

Utilities **4 Drilled Well** **6 Septic System**

1.OutHouse	4.Dr Well	7.Cesspool
2.PblcWtr	5.Dug Well	8.LakeDraw
3.PblcSewr	6.Septic	9.None

Street **1 Paved**

1.Paved	4.Proposed	7.
2.Semi Imp	5.Private	8.
3.Gravel	6.	9.None

0

0

Sale Data

Sale Date **9/25/2015**

Price **87,800**

Sale Type **2 Land & Buildings**

1.Land	4.Mfg unit	7.
2.L & B	5.Other	8.
3.Building	6.	9.

Financing **9 Unknown**

1.Convent	4.Seller	7.
2.FHA/VA	5.Private	8.
3.Assumed	6.Cash	9.Unknown

Validity **1 Arms Length Sale**

1.Valid	4.Split	7.Changes
2.Related	5.Partial	8.Other
3.Distress	6.Exempt	9.

Verified **5 Public Record**

1.Buyer	4.Agent	7.Family
2.Seller	5.Pub Rec	8.Other
3.Lender	6.MLS	9.

Assessment Record

Year	Land	Buildings	Exempt	Total
2011	35,775	59,986	0	95,761
2012	35,775	59,986	0	95,761
2013	40,250	59,986	0	100,236
2014	40,250	59,986	10,000	90,236
2015	40,250	59,986	10,000	90,236
2016	40,250	59,608	10,000	89,858
2017	40,250	59,608	0	99,858
2018	40,250	59,608	0	99,858
2019	40,250	59,608	0	99,858
2020	40,250	59,608	0	99,858
2021	40,250	59,608	0	99,858
2022	40,250	55,773	0	96,023
2023	40,250	55,773	0	96,023
2024	40,250	55,773	0	96,023

Land Data

Front Foot	Type	Effective Frontage	Effective Depth	Influence Factor	Influence Code
11.Base 100fft				%	
12.Delta Triangle				%	
13.Nabla Triangle				%	
14.Sec 101to200ff				%	
15.FF 201+Over				%	
				%	
				%	
Square Foot		**Square Feet**			
16.Regular Lot				%	
17.Secondary Lot				%	
18.Excess land				%	
19.Condominium				%	
20.Miscellaneous				%	
				%	
				%	
Fract. Acre		**Acreage/Sites**			
21.Commercial Sit	22	1.50	100	%	0
22.Base Lot	28	3.50	100	%	0
23.A	47	1.00	100	%	0
Acres	45	1.00	100	%	0
24.B				%	
25.Lakefront Site				%	
26.D				%	
27.Secondary Lot					
28.Rear Land up t					
29.Rear Land 5-20					

Total Acreage 5.00

Influence Codes

1.Un-Buildable
2.Excess Frtg
3.Topography
4.Size/Shape
5.Access
6.Deed Restricti
7.OPEN SPACE
8.Code Restricti
9.Fract Share

Acres

30.Rear Land 20-5
31.Rear Land 50+
32.Tillable/Pastu
33.Frm/OpnBlue/Cr
34.Farm/Open Spac
35.Farm/Open Spac
36.Farm/Open Spac
37.Treegrowth SW
38.Treegrowth MW
39.Treegrowth HW
40.Wasteland/RP
41.G
42.Mobile Home Si
43.PublicWtr/Sept
44.PrivateWtr/Sep
45.Lot improvemen
46.Miscellaneous

Whitefield

Map Lot 010-023 | Account 1333 | Location 492 TOWNHOUSE ROAD | Card 1 Of 1 | 9/12/2023

Building Style **11**		
0.	4.Cape	8.Log
1.Conv.	5.Garrison	9.Other
2.Ranch	6.Split	10.Farnhou
3.R Ranch	7.Contemp	11.Mfg Dbl
Dwelling Units **1**		
Other Units **0**		
Stories **1 One Story**		
1.1	4.1.5	7.
2.2	5.1.75	8.
3.3	6.2.5	9.
Exterior Walls **2 Vinyl/Aluminum**		
0.	4.Asbestos	8.Concrete
1.Wood	5.Stucco	9.Other
2.Vin/Al	6.Brick	10.Wd Shgl
3.Compos.	7.Stone	11.Cement
Roof Surface **1 Asphalt Shingles**		
1.Asphalt	4.Wood Sh	7.
2.Metal	5.Other	8.
3.Composit	6.	9.
SF Masonry Trim **0**		
OPEN-3-CUSTOM **0**		
OPEN-4-CUSTOM **0**		
Year Built **1999**		
Year Remodeled **0**		
Foundation **5 Concrete Slab**		
1.Concrete	4.Wood	7.
2.C Block	5.Slab	8.
3.Br/Stone	6.Piers	9.
Basement **9 No Basement**		
1.1/4 Bmt	4.Full Bmt	7.
2.1/2 Bmt	5.None	8.
3.3/4 Bmt	6.	9.None
Bsmt Gar # Cars **0**		
Wet Basement **9 No Basement**		
1.Dry	4.	7.
2.Damp	5.	8.
3.Wet	6.	9.

SF Bsmt Living **0**		
Fin Bsmt Grade **0 0**		
BASEMENT FLOOR **0**		
Heat Type **100% 5 Forced Warm Air**		
0.	4.Steam	8.Fl/Wall
1.HWBB	5.FWA	9.No Heat
2.HWCI	6.GravWA	10.Rad/BB
3.H Pump	7.Electric	11.Monitor
Cool Type **0% 9 None**		
1.Refrig	4.W&C Air	7.
2.Evapor	5.Radheat	8.
3.H Pump	6.	9.None
Kitchen Style **1 New/Remodeled**		
1.New/Remo	4.Obsolete	7.
2.Typical	5.	8.
3.Old Type	6.	9.None
Bath(s) Style **1 New/modern**		
1.New/Modr	4.Obsolete	7.
2.Typical	5.	8.
3.Old Type	6.	9.None
# Rooms **5**		
# Bedrooms **3**		
# Full Baths **2**		
# Half Baths **0**		
# Addn Fixtures **2**		
# Fireplaces **0**		

TRIO Software
A Division of Harris Computer Systems

Layout **1 Typical**		
1.Typical	4.	7.
2.Inadeq	5.	8.
3.Horrid	6.	9.
Attic **9 None**		
1.1/4 Fin	4.Full Fin	7.
2.1/2 Fin	5.Fl/Stair	8.
3.3/4 Fin	6.	9.None
Insulation **1 Full**		
1.Full	4.Minimal	7.
2.Heavy	5.Partial	8.
3.Capped	6.	9.None
Unfinished % **0%**		
Grade & Factor **3 Average 100%**		
1.E Grade	4.B Grade	7.
2.D Grade	5.A Grade	8.SC Grade
3.C Grade	6.AA Grade	9.Same
SQFT (Footprint) **1080**		
Condition **4 Average**		
1.Poor	4.Avg	7.V G
2.Fair	5.Avg+	8.Exc
3.Avg-	6.Good	9.Same
Phys. % Good **0%**		
Funct. % Good **100%**		
Functional Code **9 None**		
1.Incomp	4.	7.
2.O-Built	5.	8.Other
3.Damage	6.	9.None
Econ. % Good **100%**		
Economic Code **None**		
0.None	3.No Power	6.Bad Abut
1.Location	4.Generate	9.None
2.Encroach	5.SiteLimt	9.
Entrance Code **1 Interior Inspect**		
1.Interior	4.Vacant	7.
2.Refusal	5.Estimate	8.
3.Informed	6.	9.
Information Code **1 Owner**		
1.Owner	4.Agent	7.
2.Relative	5.Estimate	8.
3.Tenant	6.Other	9.

Date Inspected

Additions, Outbuildings & Improvements

Type	Year	Units	Grade	Cond	Phys.	Funct.	Sound Value
21 Open Frame	2003	256	3 100	4	0 %	100 %	
68 Wood Deck	1999	160	3 100	4	0 %	100 %	
24 Frame Shed	2003	144	2 100	3	0 %	100 %	
24 Frame Shed	0				%	%	100
					%	%	
					%	%	
					%	%	
					%	%	
					%	%	
					%	%	

1.One Story Fram
2.Two Story Fram
3.Three Story Fr
4.1 & 1/2 Story
5.1 & 3/4 Story
6.2 & 1/2 Story
21.Open Frame Por
22.Encl Frame Por
23.Frame Garage
24.Frame Shed
25.Frame Bay Wind
26.1SFr Overhang
27.Unfin Basement
28.Unfinished Att
29.Finished Attic

Map Lot 010-024-A | Account 2000 | Location TOWNHOUSE ROAD | Card 1 Of 1 | 9/12/2023

COCO, ANTHONY F
COCO, SABRINA D
487 TOWNHOUSE ROAD
WHITEFIELD ME 04353

B5959P120

Property Data

Neighborhood **99 Whitefield**

Tree Growth Year **0**

X Coordinate

Y Coordinate

Zone/Land Use **11 Residential**

Secondary Zone

Topography **2 Rolling**

1.Level	4.Below St	7.
2.Rolling	5.Low	8.
3.Above St	6.Swampy	9.

Utilities

1.OutHouse	4.Dr Well	7.Cesspool
2.PblcWtr	5.Dug Well	8.LakeDraw
3.PblcSewr	6.Septic	9.None

Street **1 Paved**

1.Paved	4.Proposed	7.
2.Semi Imp	5.Private	8.
3.Gravel	6.	9.None

0

0

Sale Data

Sale Date **11/30/2022**

Price **100,000**

Sale Type **1 Land Only**

1.Land	4.Mfg unit	7.
2.L & B	5.Other	8.
3.Building	6.	9.

Financing **9 Unknown**

1.Convent	4.Seller	7.
2.FHA/VA	5.Private	8.
3.Assumed	6.Cash	9.Unknown

Validity **4 Split/Assemblage**

1.Valid	4.Split	7.Changes
2.Related	5.Partial	8.Other
3.Distress	6.Exempt	9.

Verified **5 Public Record**

1.Buyer	4.Agent	7.Family
2.Seller	5.Pub Rec	8.Other
3.Lender	6.MLS	9.

Assessment Record

Year	Land	Buildings	Exempt	Total
2024	25,250	0	0	25,250

Land Data

Front Foot	Type	Effective Frontage	Effective Depth	Influence Factor	Influence Code
11.Base 100fft				%	
12.Delta Triangle				%	
13.Nabla Triangle				%	
14.Sec 101to200ff				%	
15.FF 201+Over				%	
				%	
				%	
Square Foot		**Square Feet**			
16.Regular Lot				%	
17.Secondary Lot				%	
18.Excess land				%	
19.Condominium				%	
20.Miscellaneous				%	
				%	
				%	
Fract. Acre		**Acreage/Sites**			
21.Commercial Sit	22	1.50		100 %	0
22.Base Lot	28	3.50		100 %	0
23.A				%	
Acres				%	
24.B				%	
25.Lakefront Site				%	
26.D				%	
27.Secondary Lot				%	
28.Rear Land up t					
29.Rear Land 5-20					

Total Acreage 5.00

Influence Codes

1.Un-Buildable
2.Excess Frtg
3.Topography
4.Size/Shape
5.Access
6.Deed Restricti
7.OPEN SPACE
8.Code Restricti
9.Fract Share
Acres
30.Rear Land 20-5
31.Rear Land 50+
32.Tillable/Pastu
33.Frm/OpnBlue/Cr
34.Farm/Open Spac
35.Farm/Open Spac
36.Farm/Open Spac
37.Treegrowth SW
38.Treegrowth MW
39.Treegrowth HW
40.Wasteland/RP
41.G
42.Mobile Home Si
43.PublicWtr/Sept
44.PrivateWtr/Sep
45.Lot improvemen
46.Miscellaneous

Inspection Witnessed By:

X Date

No./Date	Description	Date Insp.

Notes:

Whitefield

Whitefield

Map Lot 010-024-A | Account 2000 | Location TOWNHOUSE ROAD | Card 1 Of 1 | 9/12/2023

Building Style		
0.	4.Cape	8.Log
1.Conv.	5.Garrison	9.Other
2.Ranch	6.Split	10.Farnhou
3.R Ranch	7.Contemp	11.Mfg Dbl

Dwelling Units
Other Units

Stories		
1.1	4.1.5	7.
2.2	5.1.75	8.
3.3	6.2.5	9.

Exterior Walls		
0.	4.Asbestos	8.Concrete
1.Wood	5.Stucco	9.Other
2.Vin/Al	6.Brick	10.Wd Shgl
3.Compos.	7.Stone	11.Cement

Roof Surface		
1.Asphalt	4.Wood Sh	7.
2.Metal	5.Other	8.
3.Composit	6.	9.

SF Masonry Trim
OPEN-3-CUSTOM
OPEN-4-CUSTOM
Year Built
Year Remodeled

Foundation		
1.Concrete	4.Wood	7.
2.C Block	5.Slab	8.
3.Br/Stone	6.Piers	9.

Basement		
1.1/4 Bmt	4.Full Bmt	7.
2.1/2 Bmt	5.None	8.
3.3/4 Bmt	6.	9.None

Bsmt Gar # Cars

Wet Basement		
1.Dry	4.	7.
2.Damp	5.	8.
3.Wet	6.	9.

SF Bsmt Living
Fin Bsmt Grade
BASEMENT FLOOR

Heat Type **100%**		
0.	4.Steam	8.Fl/Wall
1.HWBB	5.FWA	9.No Heat
2.HWCI	6.GravWA	10.Rad/BB
3.H Pump	7.Electric	11.Monitor

Cool Type **0%**		
1.Refrig	4.W&C Air	7.
2.Evapor	5.Radheat	8.
3.H Pump	6.	9.None

Kitchen Style		
1.New/Remo	4.Obsolete	7.
2.Typical	5.	8.
3.Old Type	6.	9.None

Bath(s) Style		
1.New/Modr	4.Obsolete	7.
2.Typical	5.	8.
3.Old Type	6.	9.None

Rooms
Bedrooms
Full Baths
Half Baths
Addn Fixtures
Fireplaces

TRIO Software
A Division of Harris Computer Systems

Layout		
1.Typical	4.	7.
2.Inadeq	5.	8.
3.Horrid	6.	9.

Attic		
1.1/4 Fin	4.Full Fin	7.
2.1/2 Fin	5.Fl/Stair	8.
3.3/4 Fin	6.	9.None

Insulation		
1.Full	4.Minimal	7.
2.Heavy	5.Partial	8.
3.Capped	6.	9.None

Unfinished %

Grade & Factor		
1.E Grade	4.B Grade	7.
2.D Grade	5.A Grade	8.SC Grade
3.C Grade	6.AA Grade	9.Same

SQFT (Footprint)

Condition		
1.Poor	4.Avg	7.V G
2.Fair	5.Avg+	8.Exc
3.Avg-	6.Good	9.Same

Phys. % Good
Funct. % Good

Functional Code		
1.Incomp	4.	7.
2.O-Built	5.	8.Other
3.Damage	6.	9.None

Econ. % Good

Economic Code		
0.None	3.No Power	6.Bad Abut
1.Location	4.Generate	9.None
2.Encroach	5.SiteLimt	9.

Entrance Code **0**		
1.Interior	4.Vacant	7.
2.Refusal	5.Estimate	8.
3.Informed	6.	9.

Information Code **0**		
1.Owner	4.Agent	7.
2.Relative	5.Estimate	8.
3.Tenant	6.Other	9.

Date Inspected

Additions, Outbuildings & Improvements

Type	Year	Units	Grade	Cond	Phys.	Funct.	Sound Value
					%	%	
					%	%	
					%	%	
					%	%	
					%	%	
					%	%	
					%	%	
					%	%	
					%	%	
					%	%	

1.One Story Fram
2.Two Story Fram
3.Three Story Fr
4.1 & 1/2 Story
5.1 & 3/4 Story
6.2 & 1/2 Story
21.Open Frame Por
22.Encl Frame Por
23.Frame Garage
24.Frame Shed
25.Frame Bay Wind
26.1SFr Overhang
27.Unfin Basement
28.Unfinished Att
29.Finished Attic

Map Lot 021-013 Account 391 Location MAIN STREET Card 1 Of 1 9/12/2023

COLBY, CAROLYN J
219 MAIN STREET
WINDSOR ME 04363

B5507P182

Previous Owner
COLBY, JERRE
219 MAIN STREET

WINDSOR ME 04363
Sale Date: 3/23/2020

Inspection Witnessed By:

X Date

No./Date	Description	Date Insp.

Notes:

Property Data

Neighborhood	**99 Whitefield**	
Tree Growth Year	**0**	
X Coordinate		**0**
Y Coordinate		**0**
Zone/Land Use	**11 Residential**	
Secondary Zone		
Topography	**1 Level**	**9**
1.Level	4.Below St	7.
2.Rolling	5.Low	8.
3.Above St	6.Swampy	9.
Utilities	**9 None**	**9 None**
1.OutHouse	4.Dr Well	7.Cesspool
2.PblcWtr	5.Dug Well	8.LakeDraw
3.PblcSewr	6.Septic	9.None
Street	**1 Paved**	
1.Paved	4.Proposed	7.
2.Semi Imp	5.Private	8.
3.Gravel	6.	9.None
		0
		0

Sale Data

Sale Date		**3/23/2020**
Price		
Sale Type	**1 Land Only**	
1.Land	4.Mfg unit	7.
2.L & B	5.Other	8.
3.Building	6.	9.
Financing	**5 Private Finance**	
1.Convent	4.Seller	7.
2.FHA/VA	5.Private	8.
3.Assumed	6.Cash	9.Unknown
Validity	**2 Related Parties**	
1.Valid	4.Split	7.Changes
2.Related	5.Partial	8.Other
3.Distress	6.Exempt	9.
Verified	**5 Public Record**	
1.Buyer	4.Agent	7.Family
2.Seller	5.Pub Rec	8.Other
3.Lender	6.MLS	9.

Assessment Record

Year	Land	Buildings	Exempt	Total
2011	163	0	0	163
2012	163	0	0	163
2013	375	0	0	375
2014	375	0	0	375
2015	375	0	0	375
2016	375	0	0	375
2017	375	0	0	375
2018	375	0	0	375
2019	375	0	0	375
2020	375	0	0	375
2021	375	0	0	375
2022	375	0	0	375
2023	375	0	0	375
2024	375	0	0	375

Land Data

Front Foot	Type	Effective Frontage	Effective Depth	Influence Factor	Influence Code
11.Base 100fft				%	
12.Delta Triangle				%	
13.Nabla Triangle				%	
14.Sec 101to200ff				%	
15.FF 201+Over				%	
				%	
				%	
Square Foot		**Square Feet**			
16.Regular Lot				%	
17.Secondary Lot				%	
18.Excess land				%	
19.Condominium				%	
20.Miscellaneous				%	
				%	
				%	
Fract. Acre		**Acreage/Sites**			
21.Commercial Sit	28	0.25		100 %	0
22.Base Lot				%	
23.A				%	
Acres				%	
24.B				%	
25.Lakefront Site				%	
26.D				%	
27.Secondary Lot				%	
28.Rear Land up t				%	
29.Rear Land 5-20				%	

Total Acreage 0.25

Influence Codes

1.Un-Buildable
2.Excess Frtg
3.Topography
4.Size/Shape
5.Access
6.Deed Restricti
7.OPEN SPACE
8.Code Restricti
9.Fract Share
Acres
30.Rear Land 20-5
31.Rear Land 50+
32.Tillable/Pastu
33.Frm/OpnBlue/Cr
34.Farm/Open Spac
35.Farm/Open Spac
36.Farm/Open Spac
37.Treegrowth SW
38.Treegrowth MW
39.Treegrowth HW
40.Wasteland/RP
41.G
42.Mobile Home Si
43.PublicWtr/Sept
44.PrivateWtr/Sep
45.Lot improvemen
46.Miscellaneous

Whitefield

Whitefield

Map Lot 021-013 | Account 391 | Location MAIN STREET | Card 1 Of 1 | 9/12/2023

Building Style		
0.	4.Cape	8.Log
1.Conv.	5.Garrison	9.Other
2.Ranch	6.Split	10.Farnhou
3.R Ranch	7.Contemp	11.Mfg Dbl

Dwelling Units

Other Units

Stories		
1.1	4.1.5	7.
2.2	5.1.75	8.
3.3	6.2.5	9.

Exterior Walls		
0.	4.Asbestos	8.Concrete
1.Wood	5.Stucco	9.Other
2.Vin/Al	6.Brick	10.Wd Shgl
3.Compos.	7.Stone	11.Cement

Roof Surface		
1.Asphalt	4.Wood Sh	7.
2.Metal	5.Other	8.
3.Composit	6.	9.

SF Masonry Trim

OPEN-3-CUSTOM

OPEN-4-CUSTOM

Year Built

Year Remodeled

Foundation		
1.Concrete	4.Wood	7.
2.C Block	5.Slab	8.
3.Br/Stone	6.Piers	9.

Basement		
1.1/4 Bmt	4.Full Bmt	7.
2.1/2 Bmt	5.None	8.
3.3/4 Bmt	6.	9.None

Bsmt Gar # Cars

Wet Basement		
1.Dry	4.	7.
2.Damp	5.	8.
3.Wet	6.	9.

SF Bsmt Living

Fin Bsmt Grade

BASEMENT FLOOR

Heat Type **100%**		
0.	4.Steam	8.Fl/Wall
1.HWBB	5.FWA	9.No Heat
2.HWCI	6.GravWA	10.Rad/BB
3.H Pump	7.Electric	11.Monitor

Cool Type **0%**		
1.Refrig	4.W&C Air	7.
2.Evapor	5.Radheat	8.
3.H Pump	6.	9.None

Kitchen Style		
1.New/Remo	4.Obsolete	7.
2.Typical	5.	8.
3.Old Type	6.	9.None

Bath(s) Style		
1.New/Modr	4.Obsolete	7.
2.Typical	5.	8.
3.Old Type	6.	9.None

Rooms

Bedrooms

Full Baths

Half Baths

Addn Fixtures

Fireplaces

TRIO Software
A Division of Harris Computer Systems

Layout		
1.Typical	4.	7.
2.Inadeq	5.	8.
3.Horrid	6.	9.

Attic		
1.1/4 Fin	4.Full Fin	7.
2.1/2 Fin	5.Fl/Stair	8.
3.3/4 Fin	6.	9.None

Insulation		
1.Full	4.Minimal	7.
2.Heavy	5.Partial	8.
3.Capped	6.	9.None

Unfinished %

Grade & Factor		
1.E Grade	4.B Grade	7.
2.D Grade	5.A Grade	8.SC Grade
3.C Grade	6.AA Grade	9.Same

SQFT (Footprint)

Condition		
1.Poor	4.Avg	7.V G
2.Fair	5.Avg+	8.Exc
3.Avg-	6.Good	9.Same

Phys. % Good

Funct. % Good

Functional Code		
1.Incomp	4.	7.
2.O-Built	5.	8.Other
3.Damage	6.	9.None

Econ. % Good

Economic Code		
0.None	3.No Power	6.Bad Abut
1.Location	4.Generate	9.None
2.Encroach	5.SiteLimt	9.

Entrance Code **0**		
1.Interior	4.Vacant	7.
2.Refusal	5.Estimate	8.
3.Informed	6.	9.

Information Code **0**		
1.Owner	4.Agent	7.
2.Relative	5.Estimate	8.
3.Tenant	6.Other	9.

Date Inspected

Additions, Outbuildings & Improvements

Type	Year	Units	Grade	Cond	Phys.	Funct.	Sound Value
					%	%	
					%	%	
					%	%	
					%	%	
					%	%	
					%	%	
					%	%	
					%	%	
					%	%	
					%	%	

1.One Story Fram
2.Two Story Fram
3.Three Story Fr
4.1 & 1/2 Story
5.1 & 3/4 Story
6.2 & 1/2 Story
21.Open Frame Por
22.Encl Frame Por
23.Frame Garage
24.Frame Shed
25.Frame Bay Wind
26.1SFr Overhang
27.Unfin Basement
28.Unfinished Att
29.Finished Attic

Map Lot 020-049-A-ON | Account 1875 | Location 3 COOKSON LANE | Card 1 Of 1 | 9/12/2023

COLBY, MEAGAN M
C/O L JAMES & CECELIA ROGERS
WHITEFIELD ME 04353

Property Data

Neighborhood **1 Whitefield**

Tree Growth Year **0**

X Coordinate **0**

Y Coordinate **0**

Zone/Land Use **11 Residential**

Secondary Zone

Topography

1.Level	4.Below St	7.
2.Rolling	5.Low	8.
3.Above St	6.Swampy	9.

Utilities

1.OutHouse	4.Dr Well	7.Cesspool
2.PblcWtr	5.Dug Well	8.LakeDraw
3.PblcSewr	6.Septic	9.None

Street

1.Paved	4.Proposed	7.
2.Semi Imp	5.Private	8.
3.Gravel	6.	9.None

0

0

Sale Data

Sale Date

Price

Sale Type

1.Land	4.Mfg unit	7.
2.L & B	5.Other	8.
3.Building	6.	9.

Financing

1.Convent	4.Seller	7.
2.FHA/VA	5.Private	8.
3.Assumed	6.Cash	9.Unknown

Validity

1.Valid	4.Split	7.Changes
2.Related	5.Partial	8.Other
3.Distress	6.Exempt	9.

Verified

1.Buyer	4.Agent	7.Family
2.Seller	5.Pub Rec	8.Other
3.Lender	6.MLS	9.

Assessment Record

Year	Land	Buildings	Exempt	Total
2016	0	54,424	0	54,424
2017	0	54,424	0	54,424
2018	0	54,424	0	54,424
2019	0	54,424	0	54,424
2020	0	54,424	0	54,424
2021	0	54,424	0	54,424
2022	0	54,424	0	54,424
2023	0	54,424	0	54,424
2024	0	54,424	0	54,424

Land Data

Front Foot	Type	Effective Frontage	Effective Depth	Influence Factor	Influence Code
11.Base 100fft				%	
12.Delta Triangle				%	
13.Nabla Triangle				%	
14.Sec 101to200ff				%	
15.FF 201+Over				%	
				%	
				%	

Square Foot	Square Feet		
16.Regular Lot		%	
17.Secondary Lot		%	
18.Excess land		%	
19.Condominium		%	
20.Miscellaneous		%	
		%	
		%	

Fract. Acre	Acreage/Sites		
21.Commercial Sit		%	
22.Base Lot		%	
23.A		%	
Acres		%	
24.B		%	
25.Lakefront Site		%	
26.D		%	
27.Secondary Lot			
28.Rear Land up t	**Total Acreage**	0.00	
29.Rear Land 5-20			

Influence Codes

1.Un-Buildable
2.Excess Frtg
3.Topography
4.Size/Shape
5.Access
6.Deed Restricti
7.OPEN SPACE
8.Code Restricti
9.Fract Share
Acres
30.Rear Land 20-5
31.Rear Land 50+
32.Tillable/Pastu
33.Frm/OpnBlue/Cr
34.Farm/Open Spac
35.Farm/Open Spac
36.Farm/Open Spac
37.Treegrowth SW
38.Treegrowth MW
39.Treegrowth HW
40.Wasteland/RP
41.G
42.Mobile Home Si
43.PublicWtr/Sept
44.PrivateWtr/Sep
45.Lot improvemen
46.Miscellaneous

Inspection Witnessed By:

X Date

No./Date	Description	Date Insp.

Notes:

Whitefield

Whitefield

Map Lot 020-049-A-ON | Account 1875 | Location 3 COOKSON LANE | Card 1 Of 1 | 9/12/2023

Building Style **11**		
0.	4.Cape	8.Log
1.Conv.	5.Garrison	9.Other
2.Ranch	6.Split	10.Farnhou
3.R Ranch	7.Contemp	11.Mfg Dbl
Dwelling Units **1**		
Other Units **0**		
Stories **1 One Story**		
1.1	4.1.5	7.
2.2	5.1.75	8.
3.3	6.2.5	9.
Exterior Walls **2 Vinyl/Aluminum**		
0.	4.Asbestos	8.Concrete
1.Wood	5.Stucco	9.Other
2.Vin/Al	6.Brick	10.Wd Shgl
3.Compos.	7.Stone	11.Cement
Roof Surface **1 Asphalt Shingles**		
1.Asphalt	4.Wood Sh	7.
2.Metal	5.Other	8.
3.Composit	6.	9.
SF Masonry Trim **0**		
OPEN-3-CUSTOM **0**		
OPEN-4-CUSTOM **0**		
Year Built **1997**		
Year Remodeled **0**		
Foundation **5 Concrete Slab**		
1.Concrete	4.Wood	7.
2.C Block	5.Slab	8.
3.Br/Stone	6.Piers	9.
Basement **9 No Basement**		
1.1/4 Bmt	4.Full Bmt	7.
2.1/2 Bmt	5.None	8.
3.3/4 Bmt	6.	9.None
Bsmt Gar # Cars **0**		
Wet Basement **9 No Basement**		
1.Dry	4.	7.
2.Damp	5.	8.
3.Wet	6.	9.

SF Bsmt Living **0**		
Fin Bsmt Grade **0 0**		
BASEMENT FLOOR **0**		
Heat Type **100%** **5 Forced Warm Air**		
0.	4.Steam	8.Fl/Wall
1.HWBB	5.FWA	9.No Heat
2.HWCI	6.GravWA	10.Rad/BB
3.H Pump	7.Electric	11.Monitor
Cool Type **0%** **9 None**		
1.Refrig	4.W&C Air	7.
2.Evapor	5.Radheat	8.
3.H Pump	6.	9.None
Kitchen Style **2 Typical**		
1.New/Remo	4.Obsolete	7.
2.Typical	5.	8.
3.Old Type	6.	9.None
Bath(s) Style **2 Typical Bath(s)**		
1.New/Modr	4.Obsolete	7.
2.Typical	5.	8.
3.Old Type	6.	9.None
# Rooms **5**		
# Bedrooms **3**		
# Full Baths **2**		
# Half Baths **0**		
# Addn Fixtures **0**		
# Fireplaces **0**		

TRIO Software
A Division of Harris Computer Systems

Layout **1 Typical**		
1.Typical	4.	7.
2.Inadeq	5.	8.
3.Horrid	6.	9.
Attic **9 None**		
1.1/4 Fin	4.Full Fin	7.
2.1/2 Fin	5.Fl/Stair	8.
3.3/4 Fin	6.	9.None
Insulation **1 Full**		
1.Full	4.Minimal	7.
2.Heavy	5.Partial	8.
3.Capped	6.	9.None
Unfinished % **0%**		
Grade & Factor **3 Average 100%**		
1.E Grade	4.B Grade	7.
2.D Grade	5.A Grade	8.SC Grade
3.C Grade	6.AA Grade	9.Same
SQFT (Footprint) **1352**		
Condition **3 Below Average**		
1.Poor	4.Avg	7.V G
2.Fair	5.Avg+	8.Exc
3.Avg-	6.Good	9.Same
Phys. % Good **0%**		
Funct. % Good **100%**		
Functional Code **9 None**		
1.Incomp	4.	7.
2.O-Built	5.	8.Other
3.Damage	6.	9.None
Econ. % Good **100%**		
Economic Code **None**		
0.None	3.No Power	6.Bad Abut
1.Location	4.Generate	9.None
2.Encroach	5.SiteLimt	9.
Entrance Code **0**		
1.Interior	4.Vacant	7.
2.Refusal	5.Estimate	8.
3.Informed	6.	9.
Information Code **0**		
1.Owner	4.Agent	7.
2.Relative	5.Estimate	8.
3.Tenant	6.Other	9.

Date Inspected

Additions, Outbuildings & Improvements

Type	Year	Units	Grade	Cond	Phys.	Funct.	Sound Value
					%	%	
					%	%	
					%	%	
					%	%	
					%	%	
					%	%	
					%	%	
					%	%	
					%	%	
					%	%	

1.One Story Fram
2.Two Story Fram
3.Three Story Fr
4.1 & 1/2 Story
5.1 & 3/4 Story
6.2 & 1/2 Story
21.Open Frame Por
22.Encl Frame Por
23.Frame Garage
24.Frame Shed
25.Frame Bay Wind
26.1SFr Overhang
27.Unfin Basement
28.Unfinished Att
29.Finished Attic

Map Lot 024-004-B | Account 1548 | Location 1 OTTER LANE | Card 1 Of 1 | 9/12/2023

COLE, CHARLES DOUGLAS
PO BOX 82
COOPERS MILLS ME 04341

B5173P101

Previous Owner
FEDERAL NATIONAL MORTGAGE ASSOCIATION
3900 WISCONSIN AVE, NW

WASHINGTON DC 20016
Sale Date: 8/23/2017

Previous Owner
WILSON CLIFFORD
19 HILLSIDE LANE

WHITEFIELD ME 04353
Sale Date: 8/23/2016

Inspection Witnessed By:

X Date

No./Date	Description	Date Insp.

Notes:

11/9/21 REV- NO INFO FROM MRS W/O HUSBAND- ADJ SIDING.

Whitefield

Property Data

Neighborhood **1 Whitefield**

Tree Growth Year **0**

X Coordinate **0**

Y Coordinate **0**

Zone/Land Use **11 Residential**

Secondary Zone

Topography **2 Rolling**

1.Level	4.Below St	7.
2.Rolling	5.Low	8.
3.Above St	6.Swampy	9.

Utilities **4 Drilled Well** **6 Septic System**

1.OutHouse	4.Dr Well	7.Cesspool
2.PblcWtr	5.Dug Well	8.LakeDraw
3.PblcSewr	6.Septic	9.None

Street **1 Paved**

1.Paved	4.Proposed	7.
2.Semi Imp	5.Private	8.
3.Gravel	6.	9.None

0

0

Sale Data

Sale Date **8/23/2017**

Price **30,000**

Sale Type **2 Land & Buildings**

1.Land	4.Mfg unit	7.
2.L & B	5.Other	8.
3.Building	6.	9.

Financing **9 Unknown**

1.Convent	4.Seller	7.
2.FHA/VA	5.Private	8.
3.Assumed	6.Cash	9.Unknown

Validity **3 Distressed Sale**

1.Valid	4.Split	7.Changes
2.Related	5.Partial	8.Other
3.Distress	6.Exempt	9.

Verified **5 Public Record**

1.Buyer	4.Agent	7.Family
2.Seller	5.Pub Rec	8.Other
3.Lender	6.MLS	9.

Assessment Record

Year	Land	Buildings	Exempt	Total
2011	62,000	32,223	0	94,223
2012	62,000	32,223	0	94,223
2013	46,275	32,223	0	78,498
2014	46,275	32,223	0	78,498
2015	46,275	32,223	0	78,498
2016	46,275	32,223	0	78,498
2017	46,275	32,223	0	78,498
2018	46,275	32,223	0	78,498
2019	46,275	32,223	0	78,498
2020	46,275	32,223	0	78,498
2021	46,275	32,223	0	78,498
2022	46,275	32,223	24,500	53,998
2023	46,275	32,223	23,000	55,498
2024	46,275	32,223	19,000	59,498

Land Data

Front Foot

11.Base 100fft
12.Delta Triangle
13.Nabla Triangle
14.Sec 101to200ff
15.FF 201+Over

Square Foot

16.Regular Lot
17.Secondary Lot
18.Excess land
19.Condominium
20.Miscellaneous

Fract. Acre

21.Commercial Sit
22.Base Lot
23.A

Acres

24.B
25.Lakefront Site
26.D
27.Secondary Lot
28.Rear Land up t
29.Rear Land 5-20

Type	Effective Frontage	Effective Depth	Influence Factor	Influence Code
			%	
			%	
			%	
			%	
			%	
			%	
			%	
	Square Feet			
17	1		100 %	0
			%	
			%	
			%	
			%	
			%	
			%	
	Acreage/Sites			
22	1.50		100 %	0
28	0.85		100 %	0
47	1.00		100 %	0
45	2.00		100 %	0
			%	
			%	
			%	

Total Acreage 2.35

Influence Codes

1.Un-Buildable
2.Excess Frtg
3.Topography
4.Size/Shape
5.Access
6.Deed Restricti
7.OPEN SPACE
8.Code Restricti
9.Fract Share

Acres

30.Rear Land 20-5
31.Rear Land 50+
32.Tillable/Pastu
33.Frm/OpnBlue/Cr
34.Farm/Open Spac
35.Farm/Open Spac
36.Farm/Open Spac
37.Treegrowth SW
38.Treegrowth MW
39.Treegrowth HW
40.Wasteland/RP
41.G
42.Mobile Home Si
43.PublicWtr/Sept
44.PrivateWtr/Sep
45.Lot improvemen
46.Miscellaneous

Whitefield

Map Lot 024-004-B | Account 1548 | Location 1 OTTER LANE | Card 1 Of 1 | 9/12/2023

Building Style **2 Ranch**		
0.	4.Cape	8.Log
1.Conv.	5.Garrison	9.Other
2.Ranch	6.Split	10.Farnhou
3.R Ranch	7.Contemp	11.Mfg Dbl
Dwelling Units **1**		
Other Units **0**		
Stories **1 One Story**		
1.1	4.1.5	7.
2.2	5.1.75	8.
3.3	6.2.5	9.
Exterior Walls **2 Vinyl/Aluminum**		
0.	4.Asbestos	8.Concrete
1.Wood	5.Stucco	9.Other
2.Vin/Al	6.Brick	10.Wd Shgl
3.Compos.	7.Stone	11.Cement
Roof Surface **1 Asphalt Shingles**		
1.Asphalt	4.Wood Sh	7.
2.Metal	5.Other	8.
3.Composit	6.	9.
SF Masonry Trim **0**		
OPEN-3-CUSTOM **0**		
OPEN-4-CUSTOM **0**		
Year Built **1950**		
Year Remodeled **0**		
Foundation **5 Concrete Slab**		
1.Concrete	4.Wood	7.
2.C Block	5.Slab	8.
3.Br/Stone	6.Piers	9.
Basement **9 No Basement**		
1.1/4 Bmt	4.Full Bmt	7.
2.1/2 Bmt	5.None	8.
3.3/4 Bmt	6.	9.None
Bsmt Gar # Cars **0**		
Wet Basement **9 No Basement**		
1.Dry	4.	7.
2.Damp	5.	8.
3.Wet	6.	9.

SF Bsmt Living **0**		
Fin Bsmt Grade **0 0**		
BASEMENT FLOOR **0**		
Heat Type **100%** **11 Monitor Type Heating**		
0.	4.Steam	8.Fl/Wall
1.HWBB	5.FWA	9.No Heat
2.HWCI	6.GravWA	10.Rad/BB
3.H Pump	7.Electric	11.Monitor
Cool Type **0%** **9 None**		
1.Refrig	4.W&C Air	7.
2.Evapor	5.Radheat	8.
3.H Pump	6.	9.None
Kitchen Style **2 Typical**		
1.New/Remo	4.Obsolete	7.
2.Typical	5.	8.
3.Old Type	6.	9.None
Bath(s) Style **2 Typical Bath(s)**		
1.New/Modr	4.Obsolete	7.
2.Typical	5.	8.
3.Old Type	6.	9.None
# Rooms **4**		
# Bedrooms **2**		
# Full Baths **1**		
# Half Baths **0**		
# Addn Fixtures **1**		
# Fireplaces **0**		

TRIO Software
A Division of Harris Computer Systems

Layout **1 Typical**		
1.Typical	4.	7.
2.Inadeq	5.	8.
3.Horrid	6.	9.
Attic **9 None**		
1.1/4 Fin	4.Full Fin	7.
2.1/2 Fin	5.Fl/Stair	8.
3.3/4 Fin	6.	9.None
Insulation **1 Full**		
1.Full	4.Minimal	7.
2.Heavy	5.Partial	8.
3.Capped	6.	9.None
Unfinished % **0%**		
Grade & Factor **3 Average 100%**		
1.E Grade	4.B Grade	7.
2.D Grade	5.A Grade	8.SC Grade
3.C Grade	6.AA Grade	9.Same
SQFT (Footprint) **960**		
Condition **2 Fair**		
1.Poor	4.Avg	7.V G
2.Fair	5.Avg+	8.Exc
3.Avg-	6.Good	9.Same
Phys. % Good **0%**		
Funct. % Good **100%**		
Functional Code **9 None**		
1.Incomp	4.	7.
2.O-Built	5.	8.Other
3.Damage	6.	9.None
Econ. % Good **100%**		
Economic Code **None**		
0.None	3.No Power	6.Bad Abut
1.Location	4.Generate	9.None
2.Encroach	5.SiteLimt	9.
Entrance Code **1 Interior Inspect**		
1.Interior	4.Vacant	7.
2.Refusal	5.Estimate	8.
3.Informed	6.	9.
Information Code **1 Owner**		
1.Owner	4.Agent	7.
2.Relative	5.Estimate	8.
3.Tenant	6.Other	9.

Date Inspected

Additions, Outbuildings & Improvements

Type	Year	Units	Grade	Cond	Phys.	Funct.	Sound Value
1 One Story Frame	1972	280	2 100	2	0 %	100 %	
1 One Story Frame	1972	140	2 100	2	0 %	100 %	
409 Concrete Pad	1972	140	3 100	4	0 %	100 %	
24 Frame Shed	1980	80	2 100	2	0 %	100 %	
					%	%	
					%	%	
					%	%	
					%	%	
					%	%	
					%	%	

1.One Story Fram
2.Two Story Fram
3.Three Story Fr
4.1 & 1/2 Story
5.1 & 3/4 Story
6.2 & 1/2 Story
21.Open Frame Por
22.Encl Frame Por
23.Frame Garage
24.Frame Shed
25.Frame Bay Wind
26.1SFr Overhang
27.Unfin Basement
28.Unfinished Att
29.Finished Attic

Map Lot 001-023 Account 87 Location 300 THAYER ROAD Card 1 Of 1 9/12/2023

COLLADO, ANTONIO
COLLADO, ANNA
300 THAYER ROAD
WHITEFIELD ME 04353

B4270P270

Previous Owner
LANDPLUS, INC.
C/O NEAL RENY
509 WISCASSET ROAD
BOOTHBAY ME 04537
Sale Date: 4/15/2010

Inspection Witnessed By:

X Date

No./Date	Description	Date Insp.

Notes:

5/6/21 GATED- EST HSE COMP. EST DR WELL AND SEPTIC.
2/18/20 GATED. APPEARS MUCH MORE DONE. CALL 90%
ADD OP + WD

Whitefield

Property Data

Neighborhood **1 Whitefield**

Tree Growth Year **0**

X Coordinate **0**

Y Coordinate **0**

Zone/Land Use **11 Residential**

Secondary Zone

Topography **2 Rolling** **9**

1.Level 4.Below St 7.
2.Rolling 5.Low 8.
3.Above St 6.Swampy 9.

Utilities **4 Drilled Well** **6 Septic System**

1.OutHouse 4.Dr Well 7.Cesspool
2.PblcWtr 5.Dug Well 8.LakeDraw
3.PblcSewr 6.Septic 9.None

Street **1 Paved**

1.Paved 4.Proposed 7.
2.Semi Imp 5.Private 8.
3.Gravel 6. 9.None

0

0

Sale Data

Sale Date **4/15/2010**

Price **18,589**

Sale Type **1 Land Only**

1.Land 4.Mfg unit 7.
2.L & B 5.Other 8.
3.Building 6. 9.

Financing **1 Conventional**

1.Convent 4.Seller 7.
2.FHA/VA 5.Private 8.
3.Assumed 6.Cash 9.Unknown

Validity **1 Arms Length Sale**

1.Valid 4.Split 7.Changes
2.Related 5.Partial 8.Other
3.Distress 6.Exempt 9.

Verified **5 Public Record**

1.Buyer 4.Agent 7.Family
2.Seller 5.Pub Rec 8.Other
3.Lender 6.MLS 9.

Assessment Record

Year	Land	Buildings	Exempt	Total
2011	26,846	0	0	26,846
2012	26,846	17,690	0	44,536
2013	32,722	17,690	0	50,412
2014	32,722	17,690	0	50,412
2015	32,722	17,690	0	50,412
2016	32,722	17,690	0	50,412
2017	32,722	17,690	0	50,412
2018	32,722	17,690	0	50,412
2019	32,722	64,281	0	97,003
2020	32,722	64,281	0	97,003
2021	32,722	125,494	0	158,216
2022	42,722	137,142	24,500	155,364
2023	42,722	137,142	23,000	156,864
2024	42,722	137,142	19,000	160,864

Land Data

Front Foot	Type	Effective Frontage	Effective Depth	Influence Factor	Influence Code
11.Base 100fft				%	
12.Delta Triangle				%	
13.Nabla Triangle				%	
14.Sec 101to200ff				%	
15.FF 201+Over				%	
				%	
				%	
Square Foot		**Square Feet**			
16.Regular Lot				%	
17.Secondary Lot				%	
18.Excess land				%	
19.Condominium				%	
20.Miscellaneous				%	
				%	
				%	
Fract. Acre		**Acreage/Sites**			
21.Commercial Sit	22	1.50	100	%	0
22.Base Lot	28	3.50	100	%	0
23.A	45	1.00	100	%	0
Acres	29	9.34	100	%	0
24.B				%	
25.Lakefront Site				%	
26.D				%	
27.Secondary Lot					
28.Rear Land up t					
29.Rear Land 5-20					

Total Acreage 14.34

Influence Codes

1.Un-Buildable
2.Excess Frtg
3.Topography
4.Size/Shape
5.Access
6.Deed Restricti
7.OPEN SPACE
8.Code Restricti
9.Fract Share
Acres
30.Rear Land 20-5
31.Rear Land 50+
32.Tillable/Pastu
33.Frm/OpnBlue/Cr
34.Farm/Open Spac
35.Farm/Open Spac
36.Farm/Open Spac
37.Treegrowth SW
38.Treegrowth MW
39.Treegrowth HW
40.Wasteland/RP
41.G
42.Mobile Home Si
43.PublicWtr/Sept
44.PrivateWtr/Sep
45.Lot improvemen
46.Miscellaneous

Whitefield

Map Lot 001-023 | Account 87 | Location 300 THAYER ROAD | Card 1 Of 1 | 9/12/2023

Building Style	**1 Conventional**	
0.	4.Cape	8.Log
1.Conv.	5.Garrison	9.Other
2.Ranch	6.Split	10.Farnhou
3.R Ranch	7.Contemp	11.Mfg Dbl
Dwelling Units	**1**	
Other Units	**0**	
Stories	**1 One Story**	
1.1	4.1.5	7.
2.2	5.1.75	8.
3.3	6.2.5	9.
Exterior Walls	**2 Vinyl/Aluminum**	
0.	4.Asbestos	8.Concrete
1.Wood	5.Stucco	9.Other
2.Vin/Al	6.Brick	10.Wd Shgl
3.Compos.	7.Stone	11.Cement
Roof Surface	**1 Asphalt Shingles**	
1.Asphalt	4.Wood Sh	7.
2.Metal	5.Other	8.
3.Composit	6.	9.
SF Masonry Trim	**0**	
OPEN-3-CUSTOM	**0**	
OPEN-4-CUSTOM	**0**	
Year Built	**2018**	
Year Remodeled	**0**	
Foundation	**1 Concrete**	
1.Concrete	4.Wood	7.
2.C Block	5.Slab	8.
3.Br/Stone	6.Piers	9.
Basement	**4 Full Basement**	
1.1/4 Bmt	4.Full Bmt	7.
2.1/2 Bmt	5.None	8.
3.3/4 Bmt	6.	9.None
Bsmt Gar # Cars	**0**	
Wet Basement	**1 Dry Basement**	
1.Dry	4.	7.
2.Damp	5.	8.
3.Wet	6.	9.

SF Bsmt Living	**0**	
Fin Bsmt Grade	**0 0**	
BASEMENT FLOOR	**0**	
Heat Type	**100% 0**	
0.	4.Steam	8.Fl/Wall
1.HWBB	5.FWA	9.No Heat
2.HWCI	6.GravWA	10.Rad/BB
3.H Pump	7.Electric	11.Monitor
Cool Type	**0% 9 None**	
1.Refrig	4.W&C Air	7.
2.Evapor	5.Radheat	8.
3.H Pump	6.	9.None
Kitchen Style	**2 Typical**	
1.New/Remo	4.Obsolete	7.
2.Typical	5.	8.
3.Old Type	6.	9.None
Bath(s) Style	**2 Typical Bath(s)**	
1.New/Modr	4.Obsolete	7.
2.Typical	5.	8.
3.Old Type	6.	9.None
# Rooms	**0**	
# Bedrooms	**0**	
# Full Baths	**1**	
# Half Baths	**2**	
# Addn Fixtures	**0**	
# Fireplaces	**0**	

TRIO Software
A Division of Harris Computer Systems

Layout	**1 Typical**	
1.Typical	4.	7.
2.Inadeq	5.	8.
3.Horrid	6.	9.
Attic	**2 1/2 Finished**	
1.1/4 Fin	4.Full Fin	7.
2.1/2 Fin	5.Fl/Stair	8.
3.3/4 Fin	6.	9.None
Insulation	**1 Full**	
1.Full	4.Minimal	7.
2.Heavy	5.Partial	8.
3.Capped	6.	9.None
Unfinished %	**0%**	
Grade & Factor	**3 Average 105%**	
1.E Grade	4.B Grade	7.
2.D Grade	5.A Grade	8.SC Grade
3.C Grade	6.AA Grade	9.Same
SQFT (Footprint)	**1200**	
Condition	**4 Average**	
1.Poor	4.Avg	7.V G
2.Fair	5.Avg+	8.Exc
3.Avg-	6.Good	9.Same
Phys. % Good	**0%**	
Funct. % Good	**100%**	
Functional Code	**9 None**	
1.Incomp	4.	7.
2.O-Built	5.	8.Other
3.Damage	6.	9.None
Econ. % Good	**100%**	
Economic Code	**None**	
0.None	3.No Power	6.Bad Abut
1.Location	4.Generate	9.None
2.Encroach	5.SiteLimt	9.
Entrance Code	**3 Information Only**	
1.Interior	4.Vacant	7.
2.Refusal	5.Estimate	8.
3.Informed	6.	9.
Information Code	**6 Other**	
1.Owner	4.Agent	7.
2.Relative	5.Estimate	8.
3.Tenant	6.Other	9.

Date Inspected 8/03/2018

Additions, Outbuildings & Improvements

Type	Year	Units	Grade	Cond	Phys.	Funct.	Sound Value
144 Quonset	2010	1200	3 100	4	0 %	100 %	
409 Concrete Pad	2010	1200	3 100	4	0 %	100 %	
21 Open Frame	0	219	3 100	4	0 %	100 %	
68 Wood Deck	0	240	3 100	4	0 %	100 %	
					%	%	
					%	%	
					%	%	
					%	%	
					%	%	
					%	%	

1.One Story Fram
2.Two Story Fram
3.Three Story Fr
4.1 & 1/2 Story
5.1 & 3/4 Story
6.2 & 1/2 Story
21.Open Frame Por
22.Encl Frame Por
23.Frame Garage
24.Frame Shed
25.Frame Bay Wind
26.1SFr Overhang
27.Unfin Basement
28.Unfinished Att
29.Finished Attic

Map Lot 009-009-B | Account 592 | Location SOUTH HUNTS MEADOW ROAD | Card 1 Of 1 | 9/12/2023

COLPITT, CHRISTINE M
104 SOUTH HUNTS MEADOW ROAD
WHITEFIELD ME 04353

B1682P39

Property Data

Neighborhood **1 Whitefield**

Tree Growth Year **0**

X Coordinate **0**

Y Coordinate **0**

Zone/Land Use **11 Residential**

Secondary Zone

Topography **2 Rolling** **9**

1.Level	4.Below St	7.
2.Rolling	5.Low	8.
3.Above St	6.Swampy	9.

Utilities **9 None** **9 None**

1.OutHouse	4.Dr Well	7.Cesspool
2.PblcWtr	5.Dug Well	8.LakeDraw
3.PblcSewr	6.Septic	9.None

Street **1 Paved**

1.Paved	4.Proposed	7.
2.Semi Imp	5.Private	8.
3.Gravel	6.	9.None

0

0

Sale Data

Sale Date

Price

Sale Type

1.Land	4.Mfg unit	7.
2.L & B	5.Other	8.
3.Building	6.	9.

Financing

1.Convent	4.Seller	7.
2.FHA/VA	5.Private	8.
3.Assumed	6.Cash	9.Unknown

Validity

1.Valid	4.Split	7.Changes
2.Related	5.Partial	8.Other
3.Distress	6.Exempt	9.

Verified

1.Buyer	4.Agent	7.Family
2.Seller	5.Pub Rec	8.Other
3.Lender	6.MLS	9.

Assessment Record

Year	Land	Buildings	Exempt	Total
2011	3,250	0	0	3,250
2012	3,250	0	0	3,250
2013	7,500	0	0	7,500
2014	7,500	0	0	7,500
2015	7,500	0	0	7,500
2016	7,500	0	0	7,500
2017	7,500	0	0	7,500
2018	7,500	0	0	7,500
2019	7,500	0	0	7,500
2020	7,500	0	0	7,500
2021	7,500	0	0	7,500
2022	7,500	0	0	7,500
2023	7,500	0	0	7,500
2024	7,500	0	0	7,500

Land Data

Front Foot	Type	Effective Frontage	Effective Depth	Influence Factor	Influence Code
11.Base 100fft				%	
12.Delta Triangle				%	
13.Nabla Triangle				%	
14.Sec 101to200ff				%	
15.FF 201+Over				%	
				%	
				%	
Square Foot		**Square Feet**			
16.Regular Lot				%	
17.Secondary Lot				%	
18.Excess land				%	
19.Condominium				%	
20.Miscellaneous				%	
				%	
				%	
Fract. Acre		**Acreage/Sites**			
21.Commercial Sit	28	5.00		100 %	0
22.Base Lot				%	
23.A				%	
Acres				%	
24.B				%	
25.Lakefront Site				%	
26.D				%	
27.Secondary Lot				%	
28.Rear Land up t					
29.Rear Land 5-20					

Total Acreage 5.00

Influence Codes

1.Un-Buildable
2.Excess Frtg
3.Topography
4.Size/Shape
5.Access
6.Deed Restricti
7.OPEN SPACE
8.Code Restricti
9.Fract Share
Acres
30.Rear Land 20-5
31.Rear Land 50+
32.Tillable/Pastu
33.Frm/OpnBlue/Cr
34.Farm/Open Spac
35.Farm/Open Spac
36.Farm/Open Spac
37.Treegrowth SW
38.Treegrowth MW
39.Treegrowth HW
40.Wasteland/RP
41.G
42.Mobile Home Si
43.PublicWtr/Sept
44.PrivateWtr/Sep
45.Lot improvemen
46.Miscellaneous

Inspection Witnessed By:

X Date

No./Date	Description	Date Insp.

Notes:

Whitefield

Whitefield

Map Lot 009-009-B | Account 592 | Location SOUTH HUNTS MEADOW ROAD | Card 1 Of 1 | 9/12/2023

Building Style		
0.	4.Cape	8.Log
1.Conv.	5.Garrison	9.Other
2.Ranch	6.Split	10.Farnhou
3.R Ranch	7.Contemp	11.Mfg Dbl

Dwelling Units

Other Units

Stories		
1.1	4.1.5	7.
2.2	5.1.75	8.
3.3	6.2.5	9.

Exterior Walls		
0.	4.Asbestos	8.Concrete
1.Wood	5.Stucco	9.Other
2.Vin/Al	6.Brick	10.Wd Shgl
3.Compos.	7.Stone	11.Cement

Roof Surface		
1.Asphalt	4.Wood Sh	7.
2.Metal	5.Other	8.
3.Composit	6.	9.

SF Masonry Trim

OPEN-3-CUSTOM

OPEN-4-CUSTOM

Year Built

Year Remodeled

Foundation		
1.Concrete	4.Wood	7.
2.C Block	5.Slab	8.
3.Br/Stone	6.Piers	9.

Basement		
1.1/4 Bmt	4.Full Bmt	7.
2.1/2 Bmt	5.None	8.
3.3/4 Bmt	6.	9.None

Bsmt Gar # Cars

Wet Basement		
1.Dry	4.	7.
2.Damp	5.	8.
3.Wet	6.	9.

SF Bsmt Living

Fin Bsmt Grade

BASEMENT FLOOR

Heat Type **100%**		
0.	4.Steam	8.Fl/Wall
1.HWBB	5.FWA	9.No Heat
2.HWCI	6.GravWA	10.Rad/BB
3.H Pump	7.Electric	11.Monitor

Cool Type **0%**		
1.Refrig	4.W&C Air	7.
2.Evapor	5.Radheat	8.
3.H Pump	6.	9.None

Kitchen Style		
1.New/Remo	4.Obsolete	7.
2.Typical	5.	8.
3.Old Type	6.	9.None

Bath(s) Style		
1.New/Modr	4.Obsolete	7.
2.Typical	5.	8.
3.Old Type	6.	9.None

Rooms

Bedrooms

Full Baths

Half Baths

Addn Fixtures

Fireplaces

TRIO Software
A Division of Harris Computer Systems

Layout		
1.Typical	4.	7.
2.Inadeq	5.	8.
3.Horrid	6.	9.

Attic		
1.1/4 Fin	4.Full Fin	7.
2.1/2 Fin	5.Fl/Stair	8.
3.3/4 Fin	6.	9.None

Insulation		
1.Full	4.Minimal	7.
2.Heavy	5.Partial	8.
3.Capped	6.	9.None

Unfinished %

Grade & Factor		
1.E Grade	4.B Grade	7.
2.D Grade	5.A Grade	8.SC Grade
3.C Grade	6.AA Grade	9.Same

SQFT (Footprint)

Condition		
1.Poor	4.Avg	7.V G
2.Fair	5.Avg+	8.Exc
3.Avg-	6.Good	9.Same

Phys. % Good

Funct. % Good

Functional Code		
1.Incomp	4.	7.
2.O-Built	5.	8.Other
3.Damage	6.	9.None

Econ. % Good

Economic Code		
0.None	3.No Power	6.Bad Abut
1.Location	4.Generate	9.None
2.Encroach	5.SiteLimt	9.

Entrance Code **0**		
1.Interior	4.Vacant	7.
2.Refusal	5.Estimate	8.
3.Informed	6.	9.

Information Code **0**		
1.Owner	4.Agent	7.
2.Relative	5.Estimate	8.
3.Tenant	6.Other	9.

Date Inspected

Additions, Outbuildings & Improvements

Type	Year	Units	Grade	Cond	Phys.	Funct.	Sound Value
					%	%	
					%	%	
					%	%	
					%	%	
					%	%	
					%	%	
					%	%	
					%	%	
					%	%	
					%	%	

1.One Story Fram
2.Two Story Fram
3.Three Story Fr
4.1 & 1/2 Story
5.1 & 3/4 Story
6.2 & 1/2 Story
21.Open Frame Por
22.Encl Frame Por
23.Frame Garage
24.Frame Shed
25.Frame Bay Wind
26.1SFr Overhang
27.Unfin Basement
28.Unfinished Att
29.Finished Attic

Map Lot 009-008 | Account 646 | Location 104 SOUTH HUNTS MEADOW ROAD | Card 1 Of 1 | 9/12/2023

COLPITT, THOMAS JR
COLPITT, CHRISTINE
104 SOUTH HUNTS MEADOW ROAD
WHITEFIELD ME 04353

Property Data

Neighborhood **99 Whitefield**

Tree Growth Year **0**

X Coordinate **0**

Y Coordinate **0**

Zone/Land Use **11 Residential**

Secondary Zone

Topography **2 Rolling**

1.Level	4.Below St	7.
2.Rolling	5.Low	8.
3.Above St	6.Swampy	9.

Utilities **5 Dug Well** **6 Septic System**

1.OutHouse	4.Dr Well	7.Cesspool
2.PblcWtr	5.Dug Well	8.LakeDraw
3.PblcSewr	6.Septic	9.None

Street **1 Paved**

1.Paved	4.Proposed	7.
2.Semi Imp	5.Private	8.
3.Gravel	6.	9.None

0

0

Sale Data

Sale Date

Price

Sale Type

1.Land	4.Mfg unit	7.
2.L & B	5.Other	8.
3.Building	6.	9.

Financing

1.Convent	4.Seller	7.
2.FHA/VA	5.Private	8.
3.Assumed	6.Cash	9.Unknown

Validity

1.Valid	4.Split	7.Changes
2.Related	5.Partial	8.Other
3.Distress	6.Exempt	9.

Verified

1.Buyer	4.Agent	7.Family
2.Seller	5.Pub Rec	8.Other
3.Lender	6.MLS	9.

Assessment Record

Year	Land	Buildings	Exempt	Total
2011	33,115	140,215	10,000	163,330
2012	33,115	140,215	10,000	163,330
2013	38,130	140,215	10,000	168,345
2014	38,130	140,215	10,000	168,345
2015	38,130	140,215	10,000	168,345
2016	38,130	140,215	10,000	168,345
2017	38,130	140,215	15,000	163,345
2018	38,130	140,215	20,000	158,345
2019	38,130	140,215	20,000	158,345
2020	38,130	140,215	20,000	158,345
2021	38,130	140,215	25,000	153,345
2022	38,130	135,314	24,500	148,944
2023	38,130	135,314	23,000	150,444
2024	38,130	135,314	19,000	154,444

Land Data

Front Foot	Type	Effective Frontage	Effective Depth	Influence Factor	Influence Code
11.Base 100fft				%	
12.Delta Triangle				%	
13.Nabla Triangle				%	
14.Sec 101to200ff				%	
15.FF 201+Over				%	
				%	
				%	
Square Foot		**Square Feet**			
16.Regular Lot				%	
17.Secondary Lot				%	
18.Excess land				%	
19.Condominium				%	
20.Miscellaneous				%	
				%	
				%	
Fract. Acre		**Acreage/Sites**			
21.Commercial Sit	22	1.50	100	%	0
22.Base Lot	28	3.50	100	%	0
23.A	45	1.00	100	%	0
Acres	29	3.60	100	%	0
24.B				%	
25.Lakefront Site				%	
26.D				%	
27.Secondary Lot					
28.Rear Land up t					
29.Rear Land 5-20					

Total Acreage 8.60

Influence Codes

1.Un-Buildable
2.Excess Frtg
3.Topography
4.Size/Shape
5.Access
6.Deed Restricti
7.OPEN SPACE
8.Code Restricti
9.Fract Share

Acres

30.Rear Land 20-5
31.Rear Land 50+
32.Tillable/Pastu
33.Frm/OpnBlue/Cr
34.Farm/Open Spac
35.Farm/Open Spac
36.Farm/Open Spac
37.Treegrowth SW
38.Treegrowth MW
39.Treegrowth HW
40.Wasteland/RP
41.G
42.Mobile Home Si
43.PublicWtr/Sept
44.PrivateWtr/Sep
45.Lot improvemen
46.Miscellaneous

Inspection Witnessed By:

X Date

No./Date	Description	Date Insp.

Notes:
12/21/20 REV W/MR AT DOOR, ADJ YB AND StHt

Whitefield

Whitefield

Map Lot 009-008 | Account 646 | Location 104 SOUTH HUNTS MEADOW ROAD | Card 1 Of 1 | 9/12/2023

Building Style **1 Conventional**		
0.	4.Cape	8.Log
1.Conv.	5.Garrison	9.Other
2.Ranch	6.Split	10.Farnhou
3.R Ranch	7.Contemp	11.Mfg Dbl
Dwelling Units **1**		
Other Units **0**		
Stories **5 One & 3/4 Story**		
1.1	4.1.5	7.
2.2	5.1.75	8.
3.3	6.2.5	9.
Exterior Walls **10 Wood Shingle**		
0.	4.Asbestos	8.Concrete
1.Wood	5.Stucco	9.Other
2.Vin/Al	6.Brick	10.Wd Shgl
3.Compos.	7.Stone	11.Cement
Roof Surface **1 Asphalt Shingles**		
1.Asphalt	4.Wood Sh	7.
2.Metal	5.Other	8.
3.Composit	6.	9.
SF Masonry Trim **0**		
OPEN-3-CUSTOM **0**		
OPEN-4-CUSTOM **0**		
Year Built **1980**		
Year Remodeled **0**		
Foundation **5 Concrete Slab**		
1.Concrete	4.Wood	7.
2.C Block	5.Slab	8.
3.Br/Stone	6.Piers	9.
Basement **9 No Basement**		
1.1/4 Bmt	4.Full Bmt	7.
2.1/2 Bmt	5.None	8.
3.3/4 Bmt	6.	9.None
Bsmt Gar # Cars **0**		
Wet Basement **9 No Basement**		
1.Dry	4.	7.
2.Damp	5.	8.
3.Wet	6.	9.

SF Bsmt Living **0**		
Fin Bsmt Grade **0 0**		
BASEMENT FLOOR **0**		
Heat Type **100% 5 Forced Warm Air**		
0.	4.Steam	8.Fl/Wall
1.HWBB	5.FWA	9.No Heat
2.HWCI	6.GravWA	10.Rad/BB
3.H Pump	7.Electric	11.Monitor
Cool Type **0% 9 None**		
1.Refrig	4.W&C Air	7.
2.Evapor	5.Radheat	8.
3.H Pump	6.	9.None
Kitchen Style **1 New/Remodeled**		
1.New/Remo	4.Obsolete	7.
2.Typical	5.	8.
3.Old Type	6.	9.None
Bath(s) Style **1 New/modern**		
1.New/Modr	4.Obsolete	7.
2.Typical	5.	8.
3.Old Type	6.	9.None
# Rooms **6**		
# Bedrooms **3**		
# Full Baths **1**		
# Half Baths **0**		
# Addn Fixtures **1**		
# Fireplaces **0**		

TRIO Software
A Division of Harris Computer Systems

Layout **1 Typical**		
1.Typical	4.	7.
2.Inadeq	5.	8.
3.Horrid	6.	9.
Attic **9 None**		
1.1/4 Fin	4.Full Fin	7.
2.1/2 Fin	5.Fl/Stair	8.
3.3/4 Fin	6.	9.None
Insulation **1 Full**		
1.Full	4.Minimal	7.
2.Heavy	5.Partial	8.
3.Capped	6.	9.None
Unfinished % **0%**		
Grade & Factor **3 Average 100%**		
1.E Grade	4.B Grade	7.
2.D Grade	5.A Grade	8.SC Grade
3.C Grade	6.AA Grade	9.Same
SQFT (Footprint) **1120**		
Condition **4 Average**		
1.Poor	4.Avg	7.V G
2.Fair	5.Avg+	8.Exc
3.Avg-	6.Good	9.Same
Phys. % Good **0%**		
Funct. % Good **100%**		
Functional Code **9 None**		
1.Incomp	4.	7.
2.O-Built	5.	8.Other
3.Damage	6.	9.None
Econ. % Good **100%**		
Economic Code **None**		
0.None	3.No Power	6.Bad Abut
1.Location	4.Generate	9.None
2.Encroach	5.SiteLimt	9.
Entrance Code **1 Interior Inspect**		
1.Interior	4.Vacant	7.
2.Refusal	5.Estimate	8.
3.Informed	6.	9.
Information Code **1 Owner**		
1.Owner	4.Agent	7.
2.Relative	5.Estimate	8.
3.Tenant	6.Other	9.

Date Inspected

Additions, Outbuildings & Improvements

Type	Year	Units	Grade	Cond	Phys.	Funct.	Sound Value
409 Concrete Pad	1973	1120	3 100	4	0 %	100 %	
23 Frame Garage	1988	528	3 100	3	0 %	100 %	
409 Concrete Pad	1988	528	3 100	4	0 %	100 %	
24 Frame Shed	2000	336	2 100	2	0 %	100 %	
24 Frame Shed	1973	112	2 100	2	0 %	100 %	
					%	%	
					%	%	
					%	%	
					%	%	
					%	%	

1.One Story Fram
2.Two Story Fram
3.Three Story Fr
4.1 & 1/2 Story
5.1 & 3/4 Story
6.2 & 1/2 Story
21.Open Frame Por
22.Encl Frame Por
23.Frame Garage
24.Frame Shed
25.Frame Bay Wind
26.1SFr Overhang
27.Unfin Basement
28.Unfinished Att
29.Finished Attic

Map Lot 019-007 Account 1583 Location DEVINE ROAD Card 1 Of 1 9/12/2023

COLSON, MICHELE L
137 FOWLE HILL ROAD
WISCASSET ME 04578

B4883P119 B5742P161

Previous Owner
HARRINGTON, PHIL
145 FOWLE HILL ROAD

WISCASSET ME 04578
Sale Date: 7/12/2021

Previous Owner
ST. PIERRE WILLIAM JOSEPH
SILVA JANET PATRICIA
161 COLLINS ROAD
CHELSEA ME 04330
Sale Date: 4/05/2015

Previous Owner
ST. PIERRE RICHARD HEIRS
C/O BAMBI ST. PIERRE, PERSONAL REP.
147 US ROUTE 1
CUMBERLAND FORESIDE ME 04110
Sale Date: 2/19/2014

Inspection Witnessed By:

X Date

No./Date	Description	Date Insp.

Notes:

Property Data

Neighborhood **99 Whitefield**

Tree Growth Year **0**

X Coordinate **0**

Y Coordinate **0**

Zone/Land Use **11 Residential**

Secondary Zone

Topography **2 Rolling** **9**

1.Level 4.Below St 7.
2.Rolling 5.Low 8.
3.Above St 6.Swampy 9.

Utilities **9 None** **9 None**

1.OutHouse 4.Dr Well 7.Cesspool
2.PblcWtr 5.Dug Well 8.LakeDraw
3.PblcSewr 6.Septic 9.None

Street **1 Paved**

1.Paved 4.Proposed 7.
2.Semi Imp 5.Private 8.
3.Gravel 6. 9.None

0

0

Sale Data

Sale Date **7/12/2021**

Price **12,000**

Sale Type **1 Land Only**

1.Land 4.Mfg unit 7.
2.L & B 5.Other 8.
3.Building 6. 9.

Financing **9 Unknown**

1.Convent 4.Seller 7.
2.FHA/VA 5.Private 8.
3.Assumed 6.Cash 9.Unknown

Validity **8 Other Non Valid**

1.Valid 4.Split 7.Changes
2.Related 5.Partial 8.Other
3.Distress 6.Exempt 9.

Verified **5 Public Record**

1.Buyer 4.Agent 7.Family
2.Seller 5.Pub Rec 8.Other
3.Lender 6.MLS 9.

Assessment Record

Year	Land	Buildings	Exempt	Total
2011	27,925	0	0	27,925
2012	27,925	0	0	27,925
2013	34,050	0	0	34,050
2014	34,050	0	0	34,050
2015	34,050	0	0	34,050
2016	34,050	0	0	34,050
2017	34,050	0	0	34,050
2018	34,050	0	0	34,050
2019	34,050	0	0	34,050
2020	34,050	0	0	34,050
2021	34,050	0	0	34,050
2022	34,050	0	0	34,050
2023	34,050	0	0	34,050
2024	34,050	0	0	34,050

Land Data

Front Foot

11.Base 100fft
12.Delta Triangle
13.Nabla Triangle
14.Sec 101to200ff
15.FF 201+Over

Square Foot

16.Regular Lot
17.Secondary Lot
18.Excess land
19.Condominium
20.Miscellaneous

Fract. Acre

21.Commercial Sit
22.Base Lot
23.A

Acres

24.B
25.Lakefront Site
26.D
27.Secondary Lot
28.Rear Land up t
29.Rear Land 5-20

Type	Effective Frontage	Effective Depth	Influence Factor	Influence Code
			%	
			%	
			%	
			%	
			%	
			%	
			%	
	Square Feet			
			%	
			%	
			%	
			%	
			%	
			%	
			%	
	Acreage/Sites			
22	1.50		100 %	0
28	3.50		100 %	0
29	11.00		100 %	0
			%	
			%	
			%	
			%	

Total Acreage 16.00

Influence Codes

1.Un-Buildable
2.Excess Frtg
3.Topography
4.Size/Shape
5.Access
6.Deed Restricti
7.OPEN SPACE
8.Code Restricti
9.Fract Share

Acres

30.Rear Land 20-5
31.Rear Land 50+
32.Tillable/Pastu
33.Frm/OpnBlue/Cr
34.Farm/Open Spac
35.Farm/Open Spac
36.Farm/Open Spac
37.Treegrowth SW
38.Treegrowth MW
39.Treegrowth HW
40.Wasteland/RP
41.G
42.Mobile Home Si
43.PublicWtr/Sept
44.PrivateWtr/Sep
45.Lot improvemen
46.Miscellaneous

Whitefield

Whitefield

Map Lot 019-007 | Account 1583 | Location DEVINE ROAD | Card 1 Of 1 | 9/12/2023

Building Style		
0.	4.Cape	8.Log
1.Conv.	5.Garrison	9.Other
2.Ranch	6.Split	10.Farnhou
3.R Ranch	7.Contemp	11.Mfg Dbl

Dwelling Units

Other Units

Stories		
1.1	4.1.5	7.
2.2	5.1.75	8.
3.3	6.2.5	9.

Exterior Walls		
0.	4.Asbestos	8.Concrete
1.Wood	5.Stucco	9.Other
2.Vin/Al	6.Brick	10.Wd Shgl
3.Compos.	7.Stone	11.Cement

Roof Surface		
1.Asphalt	4.Wood Sh	7.
2.Metal	5.Other	8.
3.Composit	6.	9.

SF Masonry Trim

OPEN-3-CUSTOM

OPEN-4-CUSTOM

Year Built

Year Remodeled

Foundation		
1.Concrete	4.Wood	7.
2.C Block	5.Slab	8.
3.Br/Stone	6.Piers	9.

Basement		
1.1/4 Bmt	4.Full Bmt	7.
2.1/2 Bmt	5.None	8.
3.3/4 Bmt	6.	9.None

Bsmt Gar # Cars

Wet Basement		
1.Dry	4.	7.
2.Damp	5.	8.
3.Wet	6.	9.

SF Bsmt Living

Fin Bsmt Grade

BASEMENT FLOOR

Heat Type **100%**		
0.	4.Steam	8.Fl/Wall
1.HWBB	5.FWA	9.No Heat
2.HWCI	6.GravWA	10.Rad/BB
3.H Pump	7.Electric	11.Monitor

Cool Type **0%**		
1.Refrig	4.W&C Air	7.
2.Evapor	5.Radheat	8.
3.H Pump	6.	9.None

Kitchen Style		
1.New/Remo	4.Obsolete	7.
2.Typical	5.	8.
3.Old Type	6.	9.None

Bath(s) Style		
1.New/Modr	4.Obsolete	7.
2.Typical	5.	8.
3.Old Type	6.	9.None

Rooms

Bedrooms

Full Baths

Half Baths

Addn Fixtures

Fireplaces

TRIO Software
A Division of Harris Computer Systems

Layout		
1.Typical	4.	7.
2.Inadeq	5.	8.
3.Horrid	6.	9.

Attic		
1.1/4 Fin	4.Full Fin	7.
2.1/2 Fin	5.Fl/Stair	8.
3.3/4 Fin	6.	9.None

Insulation		
1.Full	4.Minimal	7.
2.Heavy	5.Partial	8.
3.Capped	6.	9.None

Unfinished %

Grade & Factor		
1.E Grade	4.B Grade	7.
2.D Grade	5.A Grade	8.SC Grade
3.C Grade	6.AA Grade	9.Same

SQFT (Footprint)

Condition		
1.Poor	4.Avg	7.V G
2.Fair	5.Avg+	8.Exc
3.Avg-	6.Good	9.Same

Phys. % Good

Funct. % Good

Functional Code		
1.Incomp	4.	7.
2.O-Built	5.	8.Other
3.Damage	6.	9.None

Econ. % Good

Economic Code		
0.None	3.No Power	6.Bad Abut
1.Location	4.Generate	9.None
2.Encroach	5.SiteLimt	9.

Entrance Code **0**		
1.Interior	4.Vacant	7.
2.Refusal	5.Estimate	8.
3.Informed	6.	9.

Information Code **0**		
1.Owner	4.Agent	7.
2.Relative	5.Estimate	8.
3.Tenant	6.Other	9.

Date Inspected

Additions, Outbuildings & Improvements

Type	Year	Units	Grade	Cond	Phys.	Funct.	Sound Value
					%	%	
					%	%	
					%	%	
					%	%	
					%	%	
					%	%	
					%	%	
					%	%	
					%	%	
					%	%	

1.One Story Fram
2.Two Story Fram
3.Three Story Fr
4.1 & 1/2 Story
5.1 & 3/4 Story
6.2 & 1/2 Story
21.Open Frame Por
22.Encl Frame Por
23.Frame Garage
24.Frame Shed
25.Frame Bay Wind
26.1SFr Overhang
27.Unfin Basement
28.Unfinished Att
29.Finished Attic

Map Lot 010-050-A | Account 423 | Location 466 EAST RIVER ROAD | Card 1 Of 1 | 9/12/2023

CONDON, JON M
466 EAST RIVER ROAD
WHITEFIELD ME 04353

B4390P161

Previous Owner
CONDON JON M. & JULIE
466 EAST RIVER ROAD

WHITEFIELD ME 04353
Sale Date: 3/15/2011

Inspection Witnessed By:

X Date

No./Date	Description	Date Insp.

Notes:
12/31/20 REV W/MR ADJ SIDING TO ORIG WOOD, ADJ COND WD

Whitefield

Property Data

Neighborhood	**1 Whitefield**
Tree Growth Year	**0**
X Coordinate	**0**
Y Coordinate	**0**
Zone/Land Use	**11 Residential**
Secondary Zone	
Topography	**2 Rolling**

1.Level	4.Below St	7.
2.Rolling	5.Low	8.
3.Above St	6.Swampy	9.

Utilities	**4 Drilled Well**	**6 Septic System**
1.OutHouse	4.Dr Well	7.Cesspool
2.PblcWtr	5.Dug Well	8.LakeDraw
3.PblcSewr	6.Septic	9.None

Street	**1 Paved**	
1.Paved	4.Proposed	7.
2.Semi Imp	5.Private	8.
3.Gravel	6.	9.None

0
0

Sale Data

Sale Date	**3/15/2011**
Price	**160,000**
Sale Type	**2 Land & Buildings**

1.Land	4.Mfg unit	7.
2.L & B	5.Other	8.
3.Building	6.	9.

Financing	**1 Conventional**	
1.Convent	4.Seller	7.
2.FHA/VA	5.Private	8.
3.Assumed	6.Cash	9.Unknown

Validity	**2 Related Parties**	
1.Valid	4.Split	7.Changes
2.Related	5.Partial	8.Other
3.Distress	6.Exempt	9.

Verified	**5 Public Record**	
1.Buyer	4.Agent	7.Family
2.Seller	5.Pub Rec	8.Other
3.Lender	6.MLS	9.

Assessment Record

Year	Land	Buildings	Exempt	Total
2011	28,500	181,870	10,000	200,370
2012	28,500	181,870	10,000	200,370
2013	30,000	181,870	10,000	201,870
2014	30,000	181,870	10,000	201,870
2015	30,000	181,870	10,000	201,870
2016	30,000	181,870	10,000	201,870
2017	30,000	181,870	15,000	196,870
2018	30,000	181,870	20,000	191,870
2019	30,000	181,870	20,000	191,870
2020	30,000	181,870	20,000	191,870
2021	30,000	181,870	25,000	186,870
2022	30,000	181,695	24,500	187,195
2023	30,000	181,695	23,000	188,695
2024	30,000	181,695	19,000	192,695

Land Data

Front Foot	Type	Effective Frontage	Effective Depth	Influence Factor	Influence Code
11.Base 100fft				%	
12.Delta Triangle				%	
13.Nabla Triangle				%	
14.Sec 101to200ff				%	
15.FF 201+Over				%	
				%	
				%	
Square Foot		**Square Feet**			
16.Regular Lot				%	
17.Secondary Lot				%	
18.Excess land				%	
19.Condominium				%	
20.Miscellaneous				%	
				%	
				%	
Fract. Acre		**Acreage/Sites**			
21.Commercial Sit	22	1.50		100 %	0
22.Base Lot	45	1.00		100 %	0
23.A				%	
Acres				%	
24.B				%	
25.Lakefront Site				%	
26.D				%	
27.Secondary Lot				%	
28.Rear Land up t				%	
29.Rear Land 5-20				%	

Total Acreage 1.50

Influence Codes

1.Un-Buildable
2.Excess Frtg
3.Topography
4.Size/Shape
5.Access
6.Deed Restricti
7.OPEN SPACE
8.Code Restricti
9.Fract Share
Acres
30.Rear Land 20-5
31.Rear Land 50+
32.Tillable/Pastu
33.Frm/OpnBlue/Cr
34.Farm/Open Spac
35.Farm/Open Spac
36.Farm/Open Spac
37.Treegrowth SW
38.Treegrowth MW
39.Treegrowth HW
40.Wasteland/RP
41.G
42.Mobile Home Si
43.PublicWtr/Sept
44.PrivateWtr/Sep
45.Lot improvemen
46.Miscellaneous

Whitefield

Map Lot 010-050-A | Account 423 | Location 466 EAST RIVER ROAD | Card 1 Of 1 | 9/12/2023

Building Style **4 Cape Cod**		
0.	4.Cape	8.Log
1.Conv.	5.Garrison	9.Other
2.Ranch	6.Split	10.Farnhou
3.R Ranch	7.Contemp	11.Mfg Dbl
Dwelling Units **1**		
Other Units **0**		
Stories **5 One & 3/4 Story**		
1.1	4.1.5	7.
2.2	5.1.75	8.
3.3	6.2.5	9.
Exterior Walls **1 Wood Siding**		
0.	4.Asbestos	8.Concrete
1.Wood	5.Stucco	9.Other
2.Vin/Al	6.Brick	10.Wd Shgl
3.Compos.	7.Stone	11.Cement
Roof Surface **1 Asphalt Shingles**		
1.Asphalt	4.Wood Sh	7.
2.Metal	5.Other	8.
3.Composit	6.	9.
SF Masonry Trim **0**		
OPEN-3-CUSTOM **0**		
OPEN-4-CUSTOM **0**		
Year Built **1998**		
Year Remodeled **0**		
Foundation **1 Concrete**		
1.Concrete	4.Wood	7.
2.C Block	5.Slab	8.
3.Br/Stone	6.Piers	9.
Basement **4 Full Basement**		
1.1/4 Bmt	4.Full Bmt	7.
2.1/2 Bmt	5.None	8.
3.3/4 Bmt	6.	9.None
Bsmt Gar # Cars **0**		
Wet Basement **1 Dry Basement**		
1.Dry	4.	7.
2.Damp	5.	8.
3.Wet	6.	9.

SF Bsmt Living **0**		
Fin Bsmt Grade **0 0**		
BASEMENT FLOOR **0**		
Heat Type **100%** **1 Hot Water BB**		
0.	4.Steam	8.Fl/Wall
1.HWBB	5.FWA	9.No Heat
2.HWCI	6.GravWA	10.Rad/BB
3.H Pump	7.Electric	11.Monitor
Cool Type **0%** **9 None**		
1.Refrig	4.W&C Air	7.
2.Evapor	5.Radheat	8.
3.H Pump	6.	9.None
Kitchen Style **1 New/Remodeled**		
1.New/Remo	4.Obsolete	7.
2.Typical	5.	8.
3.Old Type	6.	9.None
Bath(s) Style **1 New/modern**		
1.New/Modr	4.Obsolete	7.
2.Typical	5.	8.
3.Old Type	6.	9.None
# Rooms **6**		
# Bedrooms **3**		
# Full Baths **2**		
# Half Baths **0**		
# Addn Fixtures **1**		
# Fireplaces **0**		

TRIO Software
A Division of Harris Computer Systems

Layout **1 Typical**		
1.Typical	4.	7.
2.Inadeq	5.	8.
3.Horrid	6.	9.
Attic **9 None**		
1.1/4 Fin	4.Full Fin	7.
2.1/2 Fin	5.Fl/Stair	8.
3.3/4 Fin	6.	9.None
Insulation **1 Full**		
1.Full	4.Minimal	7.
2.Heavy	5.Partial	8.
3.Capped	6.	9.None
Unfinished % **0%**		
Grade & Factor **3 Average 100%**		
1.E Grade	4.B Grade	7.
2.D Grade	5.A Grade	8.SC Grade
3.C Grade	6.AA Grade	9.Same
SQFT (Footprint) **1120**		
Condition **6 Good**		
1.Poor	4.Avg	7.V G
2.Fair	5.Avg+	8.Exc
3.Avg-	6.Good	9.Same
Phys. % Good **0%**		
Funct. % Good **100%**		
Functional Code **9 None**		
1.Incomp	4.	7.
2.O-Built	5.	8.Other
3.Damage	6.	9.None
Econ. % Good **100%**		
Economic Code **None**		
0.None	3.No Power	6.Bad Abut
1.Location	4.Generate	9.None
2.Encroach	5.SiteLimt	9.
Entrance Code **1 Interior Inspect**		
1.Interior	4.Vacant	7.
2.Refusal	5.Estimate	8.
3.Informed	6.	9.
Information Code **1 Owner**		
1.Owner	4.Agent	7.
2.Relative	5.Estimate	8.
3.Tenant	6.Other	9.

Date Inspected

Additions, Outbuildings & Improvements

Type	Year	Units	Grade	Cond	Phys.	Funct.	Sound Value
68 Wood Deck	1998	312	3 100	3	0 %	100 %	
21 Open Frame	1998	192	3 100	4	0 %	100 %	
					%	%	
					%	%	
					%	%	
					%	%	
					%	%	
					%	%	
					%	%	
					%	%	

1.One Story Fram
2.Two Story Fram
3.Three Story Fr
4.1 & 1/2 Story
5.1 & 3/4 Story
6.2 & 1/2 Story
21.Open Frame Por
22.Encl Frame Por
23.Frame Garage
24.Frame Shed
25.Frame Bay Wind
26.1SFr Overhang
27.Unfin Basement
28.Unfinished Att
29.Finished Attic

Map Lot 010-040 | Account 218 | Location 433 EAST RIVER ROAD | Card 1 Of 1 | 9/12/2023

CONLEY, GAIL P
CONLEY, STEPHEN
PO BOX 22
WHITEFIELD ME 04353

Previous Owner
HUTCHINSON ROBERT B. & RAE F.
24 WILDWOOD DRIVE

CAPE ELIZABETH ME 04107
Sale Date: 9/19/2012

Previous Owner
HUTCHINSON ROBERT B.
24 WILDWOOD DRIVE

CAPE ELIZABETH ME 04107
Sale Date: 11/01/2005

Inspection Witnessed By:

X Date

No./Date	Description	Date Insp.

Notes:
12/31/20 REV W/MRS OUTSIDE, ADJ HSE TO 1/2BSMT, ADD BSMT UNDER ADDN, ADJ BATHS

Whitefield

Property Data

Neighborhood **99 Whitefield**

Tree Growth Year **0**

X Coordinate **0**

Y Coordinate **0**

Zone/Land Use **11 Residential**

Secondary Zone

Topography **2 Rolling**

1.Level 4.Below St 7.
2.Rolling 5.Low 8.
3.Above St 6.Swampy 9.

Utilities **4 Drilled Well** **6 Septic System**

1.OutHouse 4.Dr Well 7.Cesspool
2.PblcWtr 5.Dug Well 8.LakeDraw
3.PblcSewr 6.Septic 9.None

Street **1 Paved**

1.Paved 4.Proposed 7.
2.Semi Imp 5.Private 8.
3.Gravel 6. 9.None

0

0

Sale Data

Sale Date **9/19/2012**

Price

Sale Type **2 Land & Buildings**

1.Land 4.Mfg unit 7.
2.L & B 5.Other 8.
3.Building 6. 9.

Financing **9 Unknown**

1.Convent 4.Seller 7.
2.FHA/VA 5.Private 8.
3.Assumed 6.Cash 9.Unknown

Validity **2 Related Parties**

1.Valid 4.Split 7.Changes
2.Related 5.Partial 8.Other
3.Distress 6.Exempt 9.

Verified **5 Public Record**

1.Buyer 4.Agent 7.Family
2.Seller 5.Pub Rec 8.Other
3.Lender 6.MLS 9.

Assessment Record

Year	Land	Buildings	Exempt	Total
2011	55,925	96,699	0	152,624
2012	55,925	96,699	0	152,624
2013	62,650	96,699	0	159,349
2014	54,370	96,699	0	151,069
2015	54,370	111,712	0	166,082
2016	54,370	133,965	0	188,335
2017	54,370	133,965	15,000	173,335
2018	54,370	133,965	20,000	168,335
2019	54,370	133,965	20,000	168,335
2020	54,370	133,965	20,000	168,335
2021	54,370	133,965	25,000	163,335
2022	54,370	132,629	24,500	162,499
2023	54,370	132,629	23,000	163,999
2024	54,370	132,629	19,000	167,999

Land Data

Front Foot

11.Base 100fft
12.Delta Triangle
13.Nabla Triangle
14.Sec 101to200ff
15.FF 201+Over

Square Foot

16.Regular Lot
17.Secondary Lot
18.Excess land
19.Condominium
20.Miscellaneous

Fract. Acre

21.Commercial Sit
22.Base Lot
23.A
Acres
24.B
25.Lakefront Site
26.D
27.Secondary Lot
28.Rear Land up t
29.Rear Land 5-20

Type	Effective Frontage	Effective Depth	Influence Factor	Influence Code
			%	
			%	
			%	
			%	
			%	
			%	
			%	
	Square Feet			
			%	
			%	
			%	
			%	
			%	
			%	
			%	
	Acreage/Sites			
22	1.50	100	%	0
28	3.50	100	%	0
47	1.00	100	%	0
45	1.00	100	%	0
29	5.00	100	%	0
30	16.00	55	%	7
29	10.00	55	%	7

Total Acreage 36.00

Influence Codes

1.Un-Buildable
2.Excess Frtg
3.Topography
4.Size/Shape
5.Access
6.Deed Restricti
7.OPEN SPACE
8.Code Restricti
9.Fract Share
Acres
30.Rear Land 20-5
31.Rear Land 50+
32.Tillable/Pastu
33.Frm/OpnBlue/Cr
34.Farm/Open Spac
35.Farm/Open Spac
36.Farm/Open Spac
37.Treegrowth SW
38.Treegrowth MW
39.Treegrowth HW
40.Wasteland/RP
41.G
42.Mobile Home Si
43.PublicWtr/Sept
44.PrivateWtr/Sep
45.Lot improvemen
46.Miscellaneous

Whitefield

Map Lot 010-040 | Account 218 | Location 433 EAST RIVER ROAD | Card 1 Of 1 | 9/12/2023

Building Style	**4 Cape Cod**	
0.	4.Cape	8.Log
1.Conv.	5.Garrison	9.Other
2.Ranch	6.Split	10.Farnhou
3.R Ranch	7.Contemp	11.Mfg Dbl
Dwelling Units	**1**	
Other Units	**0**	
Stories	**4 One & 1/2 Story**	
1.1	4.1.5	7.
2.2	5.1.75	8.
3.3	6.2.5	9.
Exterior Walls	**1 Wood Siding**	
0.	4.Asbestos	8.Concrete
1.Wood	5.Stucco	9.Other
2.Vin/Al	6.Brick	10.Wd Shgl
3.Compos.	7.Stone	11.Cement
Roof Surface	**1 Asphalt Shingles**	
1.Asphalt	4.Wood Sh	7.
2.Metal	5.Other	8.
3.Composit	6.	9.
SF Masonry Trim	**0**	
OPEN-3-CUSTOM	**0**	
OPEN-4-CUSTOM	**0**	
Year Built	**1835**	
Year Remodeled	**1968**	
Foundation	**3 Brick &/or Stone**	
1.Concrete	4.Wood	7.
2.C Block	5.Slab	8.
3.Br/Stone	6.Piers	9.
Basement	**2 1/2 Basement**	
1.1/4 Bmt	4.Full Bmt	7.
2.1/2 Bmt	5.None	8.
3.3/4 Bmt	6.	9.None
Bsmt Gar # Cars	**0**	
Wet Basement	**1 Dry Basement**	
1.Dry	4.	7.
2.Damp	5.	8.
3.Wet	6.	9.

SF Bsmt Living	**0**	
Fin Bsmt Grade	**0 0**	
BASEMENT FLOOR	**0**	
Heat Type	**100%**	**12 Wood stoves**
0.	4.Steam	8.Fl/Wall
1.HWBB	5.FWA	9.No Heat
2.HWCI	6.GravWA	10.Rad/BB
3.H Pump	7.Electric	11.Monitor
Cool Type	**0%**	**9 None**
1.Refrig	4.W&C Air	7.
2.Evapor	5.Radheat	8.
3.H Pump	6.	9.None
Kitchen Style	**1 New/Remodeled**	
1.New/Remo	4.Obsolete	7.
2.Typical	5.	8.
3.Old Type	6.	9.None
Bath(s) Style	**1 New/modern**	
1.New/Modr	4.Obsolete	7.
2.Typical	5.	8.
3.Old Type	6.	9.None
# Rooms	**9**	
# Bedrooms	**6**	
# Full Baths	**2**	
# Half Baths	**1**	
# Addn Fixtures	**2**	
# Fireplaces	**1**	

TRIO Software
A Division of Harris Computer Systems

Layout	**1 Typical**	
1.Typical	4.	7.
2.Inadeq	5.	8.
3.Horrid	6.	9.
Attic	**9 None**	
1.1/4 Fin	4.Full Fin	7.
2.1/2 Fin	5.Fl/Stair	8.
3.3/4 Fin	6.	9.None
Insulation	**1 Full**	
1.Full	4.Minimal	7.
2.Heavy	5.Partial	8.
3.Capped	6.	9.None
Unfinished %	**0%**	
Grade & Factor	**3 Average 100%**	
1.E Grade	4.B Grade	7.
2.D Grade	5.A Grade	8.SC Grade
3.C Grade	6.AA Grade	9.Same
SQFT (Footprint)	**816**	
Condition	**6 Good**	
1.Poor	4.Avg	7.V G
2.Fair	5.Avg+	8.Exc
3.Avg-	6.Good	9.Same
Phys. % Good	**0%**	
Funct. % Good	**100%**	
Functional Code	**9 None**	
1.Incomp	4.	7.
2.O-Built	5.	8.Other
3.Damage	6.	9.None
Econ. % Good	**100%**	
Economic Code	**None**	
0.None	3.No Power	6.Bad Abut
1.Location	4.Generate	9.None
2.Encroach	5.SiteLimt	9.
Entrance Code	**1 Interior Inspect**	
1.Interior	4.Vacant	7.
2.Refusal	5.Estimate	8.
3.Informed	6.	9.
Information Code	**1 Owner**	
1.Owner	4.Agent	7.
2.Relative	5.Estimate	8.
3.Tenant	6.Other	9.

Date Inspected

Additions, Outbuildings & Improvements

Type	Year	Units	Grade	Cond	Phys.	Funct.	Sound Value
1 One Story Frame	1968	585	3 100	5	0 %	100 %	
67 Barn	1835	1540	3 100	4	0 %	100 %	
21 Open Frame	1968	160	3 100	5	0 %	100 %	
24 Frame Shed	1955	96	2 100	3	0 %	100 %	
23 Frame Garage	2014	672	3 100	4	0 %	100 %	
27 Unfin Basement	1968	585	3 100	4	0 %	100 %	
					%	%	
					%	%	
					%	%	
					%	%	

1.One Story Fram
2.Two Story Fram
3.Three Story Fr
4.1 & 1/2 Story
5.1 & 3/4 Story
6.2 & 1/2 Story
21.Open Frame Por
22.Encl Frame Por
23.Frame Garage
24.Frame Shed
25.Frame Bay Wind
26.1SFr Overhang
27.Unfin Basement
28.Unfinished Att
29.Finished Attic

Map Lot 010-048 | Account 1259 | Location EAST RIVER ROAD | Card 1 Of 1 | 9/12/2023

CONLEY, GAIL P
CONLEY, STEPHEN
PO BOX 22
WHITEFIELD ME 04353

B4628P193

Previous Owner
HUTCHINSON ROBERT B.
24 WILDWOOD DRIVE

CAPE ELIZABETH ME 04107
Sale Date: 9/19/2012

Inspection Witnessed By:

X Date

No./Date	Description	Date Insp.

Notes:

Whitefield

Property Data

Neighborhood	**99 Whitefield**	
Tree Growth Year	**0**	
X Coordinate		**0**
Y Coordinate		**0**
Zone/Land Use	**11 Residential**	
Secondary Zone		
Topography	**2 Rolling**	**9**

1.Level	4.Below St	7.
2.Rolling	5.Low	8.
3.Above St	6.Swampy	9.

Utilities	**9 None**	**9 None**

1.OutHouse	4.Dr Well	7.Cesspool
2.PblcWtr	5.Dug Well	8.LakeDraw
3.PblcSewr	6.Septic	9.None

Street	**1 Paved**	

1.Paved	4.Proposed	7.
2.Semi Imp	5.Private	8.
3.Gravel	6.	9.None

0

0

Sale Data

Sale Date	**9/19/2012**
Price	
Sale Type	**1 Land Only**

1.Land	4.Mfg unit	7.
2.L & B	5.Other	8.
3.Building	6.	9.

Financing	**9 Unknown**	

1.Convent	4.Seller	7.
2.FHA/VA	5.Private	8.
3.Assumed	6.Cash	9.Unknown

Validity	**2 Related Parties**	

1.Valid	4.Split	7.Changes
2.Related	5.Partial	8.Other
3.Distress	6.Exempt	9.

Verified	**5 Public Record**	

1.Buyer	4.Agent	7.Family
2.Seller	5.Pub Rec	8.Other
3.Lender	6.MLS	9.

Assessment Record

Year	Land	Buildings	Exempt	Total
2011	52,625	0	0	52,625
2012	52,625	0	0	52,625
2013	58,750	0	0	58,750
2014	22,550	0	0	22,550
2015	22,550	0	0	22,550
2016	22,550	0	0	22,550
2017	22,550	0	0	22,550
2018	22,550	0	0	22,550
2019	22,550	0	0	22,550
2020	22,550	0	0	22,550
2021	22,550	0	0	22,550
2022	22,550	0	0	22,550
2023	22,550	0	0	22,550
2024	22,550	0	0	22,550

Land Data

Front Foot	Type	Effective Frontage	Effective Depth	Influence Factor	Influence Code
11.Base 100fft				%	
12.Delta Triangle				%	
13.Nabla Triangle				%	
14.Sec 101to200ff				%	
15.FF 201+Over				%	
				%	
				%	
Square Foot		**Square Feet**			
16.Regular Lot				%	
17.Secondary Lot				%	
18.Excess land				%	
19.Condominium				%	
20.Miscellaneous				%	
				%	
				%	
Fract. Acre		**Acreage/Sites**			
21.Commercial Sit	28	5.00		55 %	7
22.Base Lot	29	15.00		55 %	7
23.A	30	30.00		55 %	7
Acres	31	4.00		55 %	7
24.B				%	
25.Lakefront Site				%	
26.D				%	
27.Secondary Lot					
28.Rear Land up t					
29.Rear Land 5-20					

Total Acreage 54.00

Influence Codes

1.Un-Buildable
2.Excess Frtg
3.Topography
4.Size/Shape
5.Access
6.Deed Restricti
7.OPEN SPACE
8.Code Restricti
9.Fract Share

Acres

30.Rear Land 20-5
31.Rear Land 50+
32.Tillable/Pastu
33.Frm/OpnBlue/Cr
34.Farm/Open Spac
35.Farm/Open Spac
36.Farm/Open Spac
37.Treegrowth SW
38.Treegrowth MW
39.Treegrowth HW
40.Wasteland/RP
41.G
42.Mobile Home Si
43.PublicWtr/Sept
44.PrivateWtr/Sep
45.Lot improvemen
46.Miscellaneous

Whitefield

Map Lot 010-048 | Account 1259 | Location EAST RIVER ROAD | Card 1 Of 1 | 9/12/2023

Building Style **0**		
0.	4.Cape	8.Log
1.Conv.	5.Garrison	9.Other
2.Ranch	6.Split	10.Farnhou
3.R Ranch	7.Contemp	11.Mfg Dbl
Dwelling Units **0**		
Other Units **0**		
Stories **0**		
1.1	4.1.5	7.
2.2	5.1.75	8.
3.3	6.2.5	9.
Exterior Walls **0**		
0.	4.Asbestos	8.Concrete
1.Wood	5.Stucco	9.Other
2.Vin/Al	6.Brick	10.Wd Shgl
3.Compos.	7.Stone	11.Cement
Roof Surface **0**		
1.Asphalt	4.Wood Sh	7.
2.Metal	5.Other	8.
3.Composit	6.	9.
SF Masonry Trim **0**		
OPEN-3-CUSTOM **0**		
OPEN-4-CUSTOM **0**		
Year Built **0**		
Year Remodeled **0**		
Foundation **0**		
1.Concrete	4.Wood	7.
2.C Block	5.Slab	8.
3.Br/Stone	6.Piers	9.
Basement **0**		
1.1/4 Bmt	4.Full Bmt	7.
2.1/2 Bmt	5.None	8.
3.3/4 Bmt	6.	9.None
Bsmt Gar # Cars **0**		
Wet Basement **0**		
1.Dry	4.	7.
2.Damp	5.	8.
3.Wet	6.	9.

SF Bsmt Living **0**		
Fin Bsmt Grade **0 0**		
BASEMENT FLOOR **0**		
Heat Type **100%** **0**		
0.	4.Steam	8.Fl/Wall
1.HWBB	5.FWA	9.No Heat
2.HWCI	6.GravWA	10.Rad/BB
3.H Pump	7.Electric	11.Monitor
Cool Type **0%** **9 None**		
1.Refrig	4.W&C Air	7.
2.Evapor	5.Radheat	8.
3.H Pump	6.	9.None
Kitchen Style **0**		
1.New/Remo	4.Obsolete	7.
2.Typical	5.	8.
3.Old Type	6.	9.None
Bath(s) Style **0**		
1.New/Modr	4.Obsolete	7.
2.Typical	5.	8.
3.Old Type	6.	9.None
# Rooms **0**		
# Bedrooms **0**		
# Full Baths **0**		
# Half Baths **0**		
# Addn Fixtures **0**		
# Fireplaces **0**		

TRIO Software
A Division of Harris Computer Systems

Layout **0**		
1.Typical	4.	7.
2.Inadeq	5.	8.
3.Horrid	6.	9.
Attic **0**		
1.1/4 Fin	4.Full Fin	7.
2.1/2 Fin	5.Fl/Stair	8.
3.3/4 Fin	6.	9.None
Insulation **0**		
1.Full	4.Minimal	7.
2.Heavy	5.Partial	8.
3.Capped	6.	9.None
Unfinished % **0%**		
Grade & Factor **0 0%**		
1.E Grade	4.B Grade	7.
2.D Grade	5.A Grade	8.SC Grade
3.C Grade	6.AA Grade	9.Same
SQFT (Footprint) **0**		
Condition **0**		
1.Poor	4.Avg	7.V G
2.Fair	5.Avg+	8.Exc
3.Avg-	6.Good	9.Same
Phys. % Good **0%**		
Funct. % Good **100%**		
Functional Code **9 None**		
1.Incomp	4.	7.
2.O-Built	5.	8.Other
3.Damage	6.	9.None
Econ. % Good **100%**		
Economic Code **None**		
0.None	3.No Power	6.Bad Abut
1.Location	4.Generate	9.None
2.Encroach	5.SiteLimt	9.
Entrance Code **0**		
1.Interior	4.Vacant	7.
2.Refusal	5.Estimate	8.
3.Informed	6.	9.
Information Code **0**		
1.Owner	4.Agent	7.
2.Relative	5.Estimate	8.
3.Tenant	6.Other	9.

Date Inspected

Additions, Outbuildings & Improvements

Type	Year	Units	Grade	Cond	Phys.	Funct.	Sound Value
					%	%	
					%	%	
					%	%	
					%	%	
					%	%	
					%	%	
					%	%	
					%	%	
					%	%	
					%	%	

1.One Story Fram
2.Two Story Fram
3.Three Story Fr
4.1 & 1/2 Story
5.1 & 3/4 Story
6.2 & 1/2 Story
21.Open Frame Por
22.Encl Frame Por
23.Frame Garage
24.Frame Shed
25.Frame Bay Wind
26.1SFr Overhang
27.Unfin Basement
28.Unfinished Att
29.Finished Attic

Map Lot 013-076 Account 1403 Location EAST RIVER ROAD Card 1 Of 1 9/12/2023

CONLEY, GAIL P
CONLEY, STEPHEN
PO BOX 22
WHITEFIELD ME 04353

B4628P193

Previous Owner
HUTCHINSON ROBERT B. & RAE F.
24 WILDWOOD DRIVE

CAPE ELIZABETH ME 04107
Sale Date: 9/19/2012

Previous Owner
HUTCHINSON ROBERT B.
24 WILDWOOD DRIVE

CAPE ELIZABETH ME 04107
Sale Date: 11/01/2005

Inspection Witnessed By:

X Date

No./Date	Description	Date Insp.

Notes:

Property Data

Neighborhood **1 Whitefield**

Tree Growth Year **0**

X Coordinate **0**

Y Coordinate **0**

Zone/Land Use **11 Residential**

Secondary Zone

Topography **2 Rolling** **9**

1.Level 4.Below St 7.
2.Rolling 5.Low 8.
3.Above St 6.Swampy 9.

Utilities **9 None** **9 None**

1.OutHouse 4.Dr Well 7.Cesspool
2.PblcWtr 5.Dug Well 8.LakeDraw
3.PblcSewr 6.Septic 9.None

Street **1 Paved**

1.Paved 4.Proposed 7.
2.Semi Imp 5.Private 8.
3.Gravel 6. 9.None

0

0

Sale Data

Sale Date **9/19/2012**

Price

Sale Type **1 Land Only**

1.Land 4.Mfg unit 7.
2.L & B 5.Other 8.
3.Building 6. 9.

Financing **9 Unknown**

1.Convent 4.Seller 7.
2.FHA/VA 5.Private 8.
3.Assumed 6.Cash 9.Unknown

Validity **2 Related Parties**

1.Valid 4.Split 7.Changes
2.Related 5.Partial 8.Other
3.Distress 6.Exempt 9.

Verified **5 Public Record**

1.Buyer 4.Agent 7.Family
2.Seller 5.Pub Rec 8.Other
3.Lender 6.MLS 9.

Assessment Record

Year	Land	Buildings	Exempt	Total
2011	13,520	0	0	13,520
2012	13,520	0	0	13,520
2013	20,020	0	0	20,020
2014	11,011	0	0	11,011
2015	11,011	0	0	11,011
2016	11,011	0	0	11,011
2017	11,011	0	0	11,011
2018	11,011	0	0	11,011
2019	11,011	0	0	11,011
2020	11,011	0	0	11,011
2021	11,011	0	0	11,011
2022	11,011	0	0	11,011
2023	11,011	0	0	11,011
2024	11,011	0	0	11,011

Land Data

Front Foot

11.Base 100fft
12.Delta Triangle
13.Nabla Triangle
14.Sec 101to200ff
15.FF 201+Over

Square Foot

16.Regular Lot
17.Secondary Lot
18.Excess land
19.Condominium
20.Miscellaneous

Fract. Acre

21.Commercial Sit
22.Base Lot
23.A

Acres

24.B
25.Lakefront Site
26.D
27.Secondary Lot
28.Rear Land up t
29.Rear Land 5-20

Type	Effective Frontage	Effective Depth	Influence Factor	Influence Code
			%	
			%	
			%	
			%	
			%	
			%	
			%	
	Square Feet			
			%	
			%	
			%	
			%	
			%	
			%	
			%	
	Acreage/Sites			
28	5.00		55 %	7
29	15.00		55 %	7
30	0.80		55 %	7
			%	
			%	
			%	
			%	

Total Acreage 20.80

Influence Codes

1.Un-Buildable
2.Excess Frtg
3.Topography
4.Size/Shape
5.Access
6.Deed Restricti
7.OPEN SPACE
8.Code Restricti
9.Fract Share

Acres

30.Rear Land 20-5
31.Rear Land 50+
32.Tillable/Pastu
33.Frm/OpnBlue/Cr
34.Farm/Open Spac
35.Farm/Open Spac
36.Farm/Open Spac
37.Treegrowth SW
38.Treegrowth MW
39.Treegrowth HW
40.Wasteland/RP
41.G
42.Mobile Home Si
43.PublicWtr/Sept
44.PrivateWtr/Sep
45.Lot improvemen
46.Miscellaneous

Whitefield

Whitefield

Map Lot 013-076 | Account 1403 | Location EAST RIVER ROAD | Card 1 Of 1 | 9/12/2023

Building Style		
0.	4.Cape	8.Log
1.Conv.	5.Garrison	9.Other
2.Ranch	6.Split	10.Farnhou
3.R Ranch	7.Contemp	11.Mfg Dbl

Dwelling Units

Other Units

Stories		
1.1	4.1.5	7.
2.2	5.1.75	8.
3.3	6.2.5	9.

Exterior Walls		
0.	4.Asbestos	8.Concrete
1.Wood	5.Stucco	9.Other
2.Vin/Al	6.Brick	10.Wd Shgl
3.Compos.	7.Stone	11.Cement

Roof Surface		
1.Asphalt	4.Wood Sh	7.
2.Metal	5.Other	8.
3.Composit	6.	9.

SF Masonry Trim

OPEN-3-CUSTOM

OPEN-4-CUSTOM

Year Built

Year Remodeled

Foundation		
1.Concrete	4.Wood	7.
2.C Block	5.Slab	8.
3.Br/Stone	6.Piers	9.

Basement		
1.1/4 Bmt	4.Full Bmt	7.
2.1/2 Bmt	5.None	8.
3.3/4 Bmt	6.	9.None

Bsmt Gar # Cars

Wet Basement		
1.Dry	4.	7.
2.Damp	5.	8.
3.Wet	6.	9.

SF Bsmt Living

Fin Bsmt Grade

BASEMENT FLOOR

Heat Type **100%**		
0.	4.Steam	8.Fl/Wall
1.HWBB	5.FWA	9.No Heat
2.HWCI	6.GravWA	10.Rad/BB
3.H Pump	7.Electric	11.Monitor

Cool Type **0%**		
1.Refrig	4.W&C Air	7.
2.Evapor	5.Radheat	8.
3.H Pump	6.	9.None

Kitchen Style		
1.New/Remo	4.Obsolete	7.
2.Typical	5.	8.
3.Old Type	6.	9.None

Bath(s) Style		
1.New/Modr	4.Obsolete	7.
2.Typical	5.	8.
3.Old Type	6.	9.None

Rooms

Bedrooms

Full Baths

Half Baths

Addn Fixtures

Fireplaces

TRIO Software
A Division of Harris Computer Systems

Layout		
1.Typical	4.	7.
2.Inadeq	5.	8.
3.Horrid	6.	9.

Attic		
1.1/4 Fin	4.Full Fin	7.
2.1/2 Fin	5.Fl/Stair	8.
3.3/4 Fin	6.	9.None

Insulation		
1.Full	4.Minimal	7.
2.Heavy	5.Partial	8.
3.Capped	6.	9.None

Unfinished %

Grade & Factor		
1.E Grade	4.B Grade	7.
2.D Grade	5.A Grade	8.SC Grade
3.C Grade	6.AA Grade	9.Same

SQFT (Footprint)

Condition		
1.Poor	4.Avg	7.V G
2.Fair	5.Avg+	8.Exc
3.Avg-	6.Good	9.Same

Phys. % Good

Funct. % Good

Functional Code		
1.Incomp	4.	7.
2.O-Built	5.	8.Other
3.Damage	6.	9.None

Econ. % Good

Economic Code		
0.None	3.No Power	6.Bad Abut
1.Location	4.Generate	9.None
2.Encroach	5.SiteLimt	9.

Entrance Code **0**		
1.Interior	4.Vacant	7.
2.Refusal	5.Estimate	8.
3.Informed	6.	9.

Information Code **0**		
1.Owner	4.Agent	7.
2.Relative	5.Estimate	8.
3.Tenant	6.Other	9.

Date Inspected

Additions, Outbuildings & Improvements

Type	Year	Units	Grade	Cond	Phys.	Funct.	Sound Value
					%	%	
					%	%	
					%	%	
					%	%	
					%	%	
					%	%	
					%	%	
					%	%	
					%	%	
					%	%	

1.One Story Fram
2.Two Story Fram
3.Three Story Fr
4.1 & 1/2 Story
5.1 & 3/4 Story
6.2 & 1/2 Story
21.Open Frame Por
22.Encl Frame Por
23.Frame Garage
24.Frame Shed
25.Frame Bay Wind
26.1SFr Overhang
27.Unfin Basement
28.Unfinished Att
29.Finished Attic

Map Lot 011-005 | Account 1407 | Location HEATH ROAD, OFF OF | Card 1 Of 1 | 9/12/2023

CONLEY, GAIL P
CONLEY, STEPHEN
PO BOX 22
WHITEFIELD ME 04353

B4628P193

Previous Owner
HUTCHINSON ROBERT B. & RAE F.
24 WILDWOOD DRIVE

CAPE ELIZABETH ME 04107
Sale Date: 9/19/2012

Previous Owner
HUTCHINSON ROBERT B.
24 WILDWOOD DRIVE

CAPE ELIZABETH ME 04107
Sale Date: 11/01/2005

Inspection Witnessed By:

X Date

No./Date	Description	Date Insp.

Notes:

Whitefield

Property Data

Neighborhood **99 Whitefield**

Tree Growth Year **0**

X Coordinate **0**

Y Coordinate **0**

Zone/Land Use **11 Residential**

Secondary Zone

Topography **2 Rolling**

1.Level	4.Below St	7.
2.Rolling	5.Low	8.
3.Above St	6.Swampy	9.

Utilities **9 None** **9 None**

1.OutHouse	4.Dr Well	7.Cesspool
2.PblcWtr	5.Dug Well	8.LakeDraw
3.PblcSewr	6.Septic	9.None

Street **3 Gravel**

1.Paved	4.Proposed	7.
2.Semi Imp	5.Private	8.
3.Gravel	6.	9.None

0

0

Sale Data

Sale Date **9/19/2012**

Price

Sale Type **1 Land Only**

1.Land	4.Mfg unit	7.
2.L & B	5.Other	8.
3.Building	6.	9.

Financing **9 Unknown**

1.Convent	4.Seller	7.
2.FHA/VA	5.Private	8.
3.Assumed	6.Cash	9.Unknown

Validity **2 Related Parties**

1.Valid	4.Split	7.Changes
2.Related	5.Partial	8.Other
3.Distress	6.Exempt	9.

Verified **5 Public Record**

1.Buyer	4.Agent	7.Family
2.Seller	5.Pub Rec	8.Other
3.Lender	6.MLS	9.

Assessment Record

Year	Land	Buildings	Exempt	Total
2011	10,725	0	0	10,725
2012	10,725	0	0	10,725
2013	16,700	0	0	16,700
2014	9,185	0	0	9,185
2015	9,185	0	0	9,185
2016	9,185	0	0	9,185
2017	9,185	0	0	9,185
2018	9,185	0	0	9,185
2019	9,185	0	0	9,185
2020	9,185	0	0	9,185
2021	9,185	0	0	9,185
2022	9,185	0	0	9,185
2023	9,185	0	0	9,185
2024	9,185	0	0	9,185

Land Data

Front Foot	Type	Effective Frontage	Effective Depth	Influence Factor	Influence Code
11.Base 100fft				%	
12.Delta Triangle				%	
13.Nabla Triangle				%	
14.Sec 101to200ff				%	
15.FF 201+Over				%	
				%	
				%	
Square Foot		**Square Feet**			
16.Regular Lot				%	
17.Secondary Lot				%	
18.Excess land				%	
19.Condominium				%	
20.Miscellaneous				%	
				%	
				%	
Fract. Acre		**Acreage/Sites**			
21.Commercial Sit	28	5.00		55 %	7
22.Base Lot	29	11.50		55 %	7
23.A				%	
Acres				%	
24.B				%	
25.Lakefront Site				%	
26.D				%	
27.Secondary Lot				%	
28.Rear Land up t					
29.Rear Land 5-20					

Total Acreage 16.50

Influence Codes

1.Un-Buildable
2.Excess Frtg
3.Topography
4.Size/Shape
5.Access
6.Deed Restricti
7.OPEN SPACE
8.Code Restricti
9.Fract Share
Acres
30.Rear Land 20-5
31.Rear Land 50+
32.Tillable/Pastu
33.Frm/OpnBlue/Cr
34.Farm/Open Spac
35.Farm/Open Spac
36.Farm/Open Spac
37.Treegrowth SW
38.Treegrowth MW
39.Treegrowth HW
40.Wasteland/RP
41.G
42.Mobile Home Si
43.PublicWtr/Sept
44.PrivateWtr/Sep
45.Lot improvemen
46.Miscellaneous

Whitefield

Map Lot 011-005 | Account 1407 | Location HEATH ROAD, OFF OF | Card 1 Of 1 | 9/12/2023

Building Style **0**		
0.	4.Cape	8.Log
1.Conv.	5.Garrison	9.Other
2.Ranch	6.Split	10.Farnhou
3.R Ranch	7.Contemp	11.Mfg Dbl
Dwelling Units **0**		
Other Units **0**		
Stories **0**		
1.1	4.1.5	7.
2.2	5.1.75	8.
3.3	6.2.5	9.
Exterior Walls **0**		
0.	4.Asbestos	8.Concrete
1.Wood	5.Stucco	9.Other
2.Vin/Al	6.Brick	10.Wd Shgl
3.Compos.	7.Stone	11.Cement
Roof Surface **0**		
1.Asphalt	4.Wood Sh	7.
2.Metal	5.Other	8.
3.Composit	6.	9.
SF Masonry Trim **0**		
OPEN-3-CUSTOM **0**		
OPEN-4-CUSTOM **0**		
Year Built **0**		
Year Remodeled **0**		
Foundation **0**		
1.Concrete	4.Wood	7.
2.C Block	5.Slab	8.
3.Br/Stone	6.Piers	9.
Basement **0**		
1.1/4 Bmt	4.Full Bmt	7.
2.1/2 Bmt	5.None	8.
3.3/4 Bmt	6.	9.None
Bsmt Gar # Cars **0**		
Wet Basement **0**		
1.Dry	4.	7.
2.Damp	5.	8.
3.Wet	6.	9.

SF Bsmt Living **0**		
Fin Bsmt Grade **0 0**		
BASEMENT FLOOR **0**		
Heat Type **100%** **0**		
0.	4.Steam	8.Fl/Wall
1.HWBB	5.FWA	9.No Heat
2.HWCI	6.GravWA	10.Rad/BB
3.H Pump	7.Electric	11.Monitor
Cool Type **0%** **9 None**		
1.Refrig	4.W&C Air	7.
2.Evapor	5.Radheat	8.
3.H Pump	6.	9.None
Kitchen Style **0**		
1.New/Remo	4.Obsolete	7.
2.Typical	5.	8.
3.Old Type	6.	9.None
Bath(s) Style **0**		
1.New/Modr	4.Obsolete	7.
2.Typical	5.	8.
3.Old Type	6.	9.None
# Rooms **0**		
# Bedrooms **0**		
# Full Baths **0**		
# Half Baths **0**		
# Addn Fixtures **0**		
# Fireplaces **0**		

TRIO Software
A Division of Harris Computer Systems

Layout **0**		
1.Typical	4.	7.
2.Inadeq	5.	8.
3.Horrid	6.	9.
Attic **0**		
1.1/4 Fin	4.Full Fin	7.
2.1/2 Fin	5.Fl/Stair	8.
3.3/4 Fin	6.	9.None
Insulation **0**		
1.Full	4.Minimal	7.
2.Heavy	5.Partial	8.
3.Capped	6.	9.None
Unfinished % **0%**		
Grade & Factor **0 0%**		
1.E Grade	4.B Grade	7.
2.D Grade	5.A Grade	8.SC Grade
3.C Grade	6.AA Grade	9.Same
SQFT (Footprint) **0**		
Condition **0**		
1.Poor	4.Avg	7.V G
2.Fair	5.Avg+	8.Exc
3.Avg-	6.Good	9.Same
Phys. % Good **0%**		
Funct. % Good **100%**		
Functional Code **9 None**		
1.Incomp	4.	7.
2.O-Built	5.	8.Other
3.Damage	6.	9.None
Econ. % Good **100%**		
Economic Code **None**		
0.None	3.No Power	6.Bad Abut
1.Location	4.Generate	9.None
2.Encroach	5.SiteLimt	9.
Entrance Code **0**		
1.Interior	4.Vacant	7.
2.Refusal	5.Estimate	8.
3.Informed	6.	9.
Information Code **0**		
1.Owner	4.Agent	7.
2.Relative	5.Estimate	8.
3.Tenant	6.Other	9.

Date Inspected

Additions, Outbuildings & Improvements

Type	Year	Units	Grade	Cond	Phys.	Funct.	Sound Value
					%	%	
					%	%	
					%	%	
					%	%	
					%	%	
					%	%	
					%	%	
					%	%	
					%	%	
					%	%	

1.One Story Fram
2.Two Story Fram
3.Three Story Fr
4.1 & 1/2 Story
5.1 & 3/4 Story
6.2 & 1/2 Story
21.Open Frame Por
22.Encl Frame Por
23.Frame Garage
24.Frame Shed
25.Frame Bay Wind
26.1SFr Overhang
27.Unfin Basement
28.Unfinished Att
29.Finished Attic

Map Lot 007-069 | Account 273 | Location 2 BOYNTON LANE | Card 1 Of 1 | 9/12/2023

CONRAD, RICHARD
CONRAD, ELIZABETH
3 WASHINGTON COURT
KENNEBUNKPORT ME 04046

B3914P43

Previous Owner
MOORE RODNEY J. & DONNA L
2 BOYNTON LANE

WHITEFIELD ME 04353
Sale Date: 9/26/2007

Inspection Witnessed By:

X Date

No./Date	Description	Date Insp.

Notes:

Whitefield

Property Data

Neighborhood **1 Whitefield**

Tree Growth Year **0**

X Coordinate **0**

Y Coordinate **0**

Zone/Land Use **11 Residential**

Secondary Zone

Topography **2 Rolling**

1.Level	4.Below St	7.
2.Rolling	5.Low	8.
3.Above St	6.Swampy	9.

Utilities

1.OutHouse	4.Dr Well	7.Cesspool
2.PblcWtr	5.Dug Well	8.LakeDraw
3.PblcSewr	6.Septic	9.None

Street **1 Paved**

1.Paved	4.Proposed	7.
2.Semi Imp	5.Private	8.
3.Gravel	6.	9.None

0

0

Sale Data

Sale Date **9/26/2007**

Price **31,000**

Sale Type **1 Land Only**

1.Land	4.Mfg unit	7.
2.L & B	5.Other	8.
3.Building	6.	9.

Financing **1 Conventional**

1.Convent	4.Seller	7.
2.FHA/VA	5.Private	8.
3.Assumed	6.Cash	9.Unknown

Validity **1 Arms Length Sale**

1.Valid	4.Split	7.Changes
2.Related	5.Partial	8.Other
3.Distress	6.Exempt	9.

Verified **5 Public Record**

1.Buyer	4.Agent	7.Family
2.Seller	5.Pub Rec	8.Other
3.Lender	6.MLS	9.

Assessment Record

Year	Land	Buildings	Exempt	Total
2011	28,565	0	0	28,565
2012	65	0	0	65
2013	30,150	0	0	30,150
2014	30,150	0	0	30,150
2015	30,150	0	0	30,150
2016	30,150	0	0	30,150
2017	30,150	0	0	30,150
2018	30,150	0	0	30,150
2019	30,150	0	0	30,150
2020	30,150	0	0	30,150
2021	30,150	0	0	30,150
2022	30,150	0	0	30,150
2023	30,150	0	0	30,150
2024	30,150	0	0	30,150

Land Data

Front Foot	Type	Effective Frontage	Effective Depth	Influence Factor	Influence Code
11.Base 100fft				%	
12.Delta Triangle				%	
13.Nabla Triangle				%	
14.Sec 101to200ff				%	
15.FF 201+Over				%	
				%	
				%	
Square Foot		**Square Feet**			
16.Regular Lot				%	
17.Secondary Lot				%	
18.Excess land				%	
19.Condominium				%	
20.Miscellaneous				%	
				%	
				%	
Fract. Acre		**Acreage/Sites**			
21.Commercial Sit	22	1.50	100	%	0
22.Base Lot	28	0.10	100	%	0
23.A	45	1.00	100	%	0
Acres				%	
24.B				%	
25.Lakefront Site				%	
26.D				%	
27.Secondary Lot				%	
28.Rear Land up t					
29.Rear Land 5-20		**Total Acreage**		1.60	

Influence Codes

1.Un-Buildable
2.Excess Frtg
3.Topography
4.Size/Shape
5.Access
6.Deed Restricti
7.OPEN SPACE
8.Code Restricti
9.Fract Share
Acres
30.Rear Land 20-5
31.Rear Land 50+
32.Tillable/Pastu
33.Frm/OpnBlue/Cr
34.Farm/Open Spac
35.Farm/Open Spac
36.Farm/Open Spac
37.Treegrowth SW
38.Treegrowth MW
39.Treegrowth HW
40.Wasteland/RP
41.G
42.Mobile Home Si
43.PublicWtr/Sept
44.PrivateWtr/Sep
45.Lot improvemen
46.Miscellaneous

Whitefield

Map Lot 007-069 | Account 273 | Location 2 BOYNTON LANE | Card 1 Of 1 | 9/12/2023

Building Style		
0.	4.Cape	8.Log
1.Conv.	5.Garrison	9.Other
2.Ranch	6.Split	10.Farnhou
3.R Ranch	7.Contemp	11.Mfg Dbl

Dwelling Units

Other Units

Stories		
1.1	4.1.5	7.
2.2	5.1.75	8.
3.3	6.2.5	9.

Exterior Walls		
0.	4.Asbestos	8.Concrete
1.Wood	5.Stucco	9.Other
2.Vin/Al	6.Brick	10.Wd Shgl
3.Compos.	7.Stone	11.Cement

Roof Surface		
1.Asphalt	4.Wood Sh	7.
2.Metal	5.Other	8.
3.Composit	6.	9.

SF Masonry Trim

OPEN-3-CUSTOM

OPEN-4-CUSTOM

Year Built

Year Remodeled

Foundation		
1.Concrete	4.Wood	7.
2.C Block	5.Slab	8.
3.Br/Stone	6.Piers	9.

Basement		
1.1/4 Bmt	4.Full Bmt	7.
2.1/2 Bmt	5.None	8.
3.3/4 Bmt	6.	9.None

Bsmt Gar # Cars

Wet Basement		
1.Dry	4.	7.
2.Damp	5.	8.
3.Wet	6.	9.

SF Bsmt Living

Fin Bsmt Grade

BASEMENT FLOOR

Heat Type **100%**		
0.	4.Steam	8.Fl/Wall
1.HWBB	5.FWA	9.No Heat
2.HWCI	6.GravWA	10.Rad/BB
3.H Pump	7.Electric	11.Monitor

Cool Type **0%**		
1.Refrig	4.W&C Air	7.
2.Evapor	5.Radheat	8.
3.H Pump	6.	9.None

Kitchen Style		
1.New/Remo	4.Obsolete	7.
2.Typical	5.	8.
3.Old Type	6.	9.None

Bath(s) Style		
1.New/Modr	4.Obsolete	7.
2.Typical	5.	8.
3.Old Type	6.	9.None

Rooms

Bedrooms

Full Baths

Half Baths

Addn Fixtures

Fireplaces

TRIO Software
A Division of Harris Computer Systems

Layout		
1.Typical	4.	7.
2.Inadeq	5.	8.
3.Horrid	6.	9.

Attic		
1.1/4 Fin	4.Full Fin	7.
2.1/2 Fin	5.Fl/Stair	8.
3.3/4 Fin	6.	9.None

Insulation		
1.Full	4.Minimal	7.
2.Heavy	5.Partial	8.
3.Capped	6.	9.None

Unfinished %

Grade & Factor		
1.E Grade	4.B Grade	7.
2.D Grade	5.A Grade	8.SC Grade
3.C Grade	6.AA Grade	9.Same

SQFT (Footprint)

Condition		
1.Poor	4.Avg	7.V G
2.Fair	5.Avg+	8.Exc
3.Avg-	6.Good	9.Same

Phys. % Good

Funct. % Good

Functional Code		
1.Incomp	4.	7.
2.O-Built	5.	8.Other
3.Damage	6.	9.None

Econ. % Good

Economic Code		
0.None	3.No Power	6.Bad Abut
1.Location	4.Generate	9.None
2.Encroach	5.SiteLimt	9.

Entrance Code **1 Interior Inspect**		
1.Interior	4.Vacant	7.
2.Refusal	5.Estimate	8.
3.Informed	6.	9.

Information Code **1 Owner**		
1.Owner	4.Agent	7.
2.Relative	5.Estimate	8.
3.Tenant	6.Other	9.

Date Inspected

Additions, Outbuildings & Improvements

Type	Year	Units	Grade	Cond	Phys.	Funct.	Sound Value
					%	%	
					%	%	
					%	%	
					%	%	
					%	%	
					%	%	
					%	%	
					%	%	
					%	%	
					%	%	

1.One Story Fram
2.Two Story Fram
3.Three Story Fr
4.1 & 1/2 Story
5.1 & 3/4 Story
6.2 & 1/2 Story
21.Open Frame Por
22.Encl Frame Por
23.Frame Garage
24.Frame Shed
25.Frame Bay Wind
26.1SFr Overhang
27.Unfin Basement
28.Unfinished Att
29.Finished Attic

Map Lot 007-068 | Account 729 | Location 26 BOYNTON LANE | Card 1 Of 1 | 9/12/2023

CONRAD, RICHARD
CONRAD, ELIZABETH
3 WASHINGTON COURT
KENNEBUNKPORT ME 04046

B3865P259

Previous Owner
STEINMAN RICHARD
26 BOYNTON LANE

WHITEFIELD ME 04353
Sale Date: 6/15/2007

Inspection Witnessed By:

X Date

No./Date	Description	Date Insp.

Notes:

Whitefield

Property Data

Neighborhood **1 Whitefield**

Tree Growth Year **0**

X Coordinate **0**

Y Coordinate **0**

Zone/Land Use **11 Residential**

Secondary Zone

Topography **2 Rolling**

1.Level 4.Below St 7.
2.Rolling 5.Low 8.
3.Above St 6.Swampy 9.

Utilities **4 Drilled Well** **6 Septic System**

1.OutHouse 4.Dr Well 7.Cesspool
2.PblcWtr 5.Dug Well 8.LakeDraw
3.PblcSewr 6.Septic 9.None

Street **1 Paved**

1.Paved 4.Proposed 7.
2.Semi Imp 5.Private 8.
3.Gravel 6. 9.None

0

0

Sale Data

Sale Date **6/15/2007**

Price **295,000**

Sale Type **2 Land & Buildings**

1.Land 4.Mfg unit 7.
2.L & B 5.Other 8.
3.Building 6. 9.

Financing **1 Conventional**

1.Convent 4.Seller 7.
2.FHA/VA 5.Private 8.
3.Assumed 6.Cash 9.Unknown

Validity **1 Arms Length Sale**

1.Valid 4.Split 7.Changes
2.Related 5.Partial 8.Other
3.Distress 6.Exempt 9.

Verified **5 Public Record**

1.Buyer 4.Agent 7.Family
2.Seller 5.Pub Rec 8.Other
3.Lender 6.MLS 9.

Assessment Record

Year	Land	Buildings	Exempt	Total
2011	60,025	97,350	0	157,375
2012	41,525	97,350	0	138,875
2013	66,750	97,350	0	164,100
2014	66,750	97,350	0	164,100
2015	66,750	97,350	0	164,100
2016	66,750	97,350	0	164,100
2017	66,750	97,350	0	164,100
2018	66,750	97,350	0	164,100
2019	66,750	97,350	0	164,100
2020	66,750	97,350	0	164,100
2021	66,750	97,350	0	164,100
2022	66,750	97,350	0	164,100
2023	66,750	97,350	0	164,100
2024	66,750	97,350	0	164,100

Land Data

Front Foot

11.Base 100fft
12.Delta Triangle
13.Nabla Triangle
14.Sec 101to200ff
15.FF 201+Over

Square Foot

16.Regular Lot
17.Secondary Lot
18.Excess land
19.Condominium
20.Miscellaneous

Fract. Acre

21.Commercial Sit
22.Base Lot
23.A
Acres
24.B
25.Lakefront Site
26.D
27.Secondary Lot
28.Rear Land up t
29.Rear Land 5-20

Type	Effective Frontage	Effective Depth	Influence Factor	Influence Code
			%	
			%	
			%	
			%	
			%	
			%	
			%	
	Square Feet			
			%	
			%	
			%	
			%	
			%	
			%	
			%	
	Acreage/Sites			
22	1.50	100	%	0
28	3.50	100	%	0
45	1.00	100	%	0
29	15.00	100	%	0
30	30.00	100	%	0
			%	
			%	

Total Acreage 50.00

Influence Codes

1.Un-Buildable
2.Excess Frtg
3.Topography
4.Size/Shape
5.Access
6.Deed Restricti
7.OPEN SPACE
8.Code Restricti
9.Fract Share
Acres
30.Rear Land 20-5
31.Rear Land 50+
32.Tillable/Pastu
33.Frm/OpnBlue/Cr
34.Farm/Open Spac
35.Farm/Open Spac
36.Farm/Open Spac
37.Treegrowth SW
38.Treegrowth MW
39.Treegrowth HW
40.Wasteland/RP
41.G
42.Mobile Home Si
43.PublicWtr/Sept
44.PrivateWtr/Sep
45.Lot improvemen
46.Miscellaneous

Whitefield

Map Lot 007-068 | Account 729 | Location 26 BOYNTON LANE | Card 1 Of 1 | 9/12/2023

Building Style	**10 Farmhouse**	
0.	4.Cape	8.Log
1.Conv.	5.Garrison	9.Other
2.Ranch	6.Split	10.Farnhou
3.R Ranch	7.Contemp	11.Mfg Dbl
Dwelling Units	**1**	
Other Units	**0**	
Stories	**4 One & 1/2 Story**	
1.1	4.1.5	7.
2.2	5.1.75	8.
3.3	6.2.5	9.
Exterior Walls	**1 Wood Siding**	
0.	4.Asbestos	8.Concrete
1.Wood	5.Stucco	9.Other
2.Vin/Al	6.Brick	10.Wd Shgl
3.Compos.	7.Stone	11.Cement
Roof Surface	**1 Asphalt Shingles**	
1.Asphalt	4.Wood Sh	7.
2.Metal	5.Other	8.
3.Composit	6.	9.
SF Masonry Trim	**0**	
OPEN-3-CUSTOM	**0**	
OPEN-4-CUSTOM	**0**	
Year Built	**1850**	
Year Remodeled	**0**	
Foundation	**3 Brick &/or Stone**	
1.Concrete	4.Wood	7.
2.C Block	5.Slab	8.
3.Br/Stone	6.Piers	9.
Basement	**4 Full Basement**	
1.1/4 Bmt	4.Full Bmt	7.
2.1/2 Bmt	5.None	8.
3.3/4 Bmt	6.	9.None
Bsmt Gar # Cars	**0**	
Wet Basement	**2 Damp Basement**	
1.Dry	4.	7.
2.Damp	5.	8.
3.Wet	6.	9.

SF Bsmt Living	**0**	
Fin Bsmt Grade	**0 0**	
BASEMENT FLOOR	**0**	
Heat Type	**100%**	**5 Forced Warm Air**
0.	4.Steam	8.Fl/Wall
1.HWBB	5.FWA	9.No Heat
2.HWCI	6.GravWA	10.Rad/BB
3.H Pump	7.Electric	11.Monitor
Cool Type	**0%**	**9 None**
1.Refrig	4.W&C Air	7.
2.Evapor	5.Radheat	8.
3.H Pump	6.	9.None
Kitchen Style	**2 Typical**	
1.New/Remo	4.Obsolete	7.
2.Typical	5.	8.
3.Old Type	6.	9.None
Bath(s) Style	**2 Typical Bath(s)**	
1.New/Modr	4.Obsolete	7.
2.Typical	5.	8.
3.Old Type	6.	9.None
# Rooms	**0**	
# Bedrooms	**0**	
# Full Baths	**1**	
# Half Baths	**0**	
# Addn Fixtures	**1**	
# Fireplaces	**0**	

TRIO Software
A Division of Harris Computer Systems

Layout	**1 Typical**	
1.Typical	4.	7.
2.Inadeq	5.	8.
3.Horrid	6.	9.
Attic	**9 None**	
1.1/4 Fin	4.Full Fin	7.
2.1/2 Fin	5.Fl/Stair	8.
3.3/4 Fin	6.	9.None
Insulation	**1 Full**	
1.Full	4.Minimal	7.
2.Heavy	5.Partial	8.
3.Capped	6.	9.None
Unfinished %	**0%**	
Grade & Factor	**3 Average 100%**	
1.E Grade	4.B Grade	7.
2.D Grade	5.A Grade	8.SC Grade
3.C Grade	6.AA Grade	9.Same
SQFT (Footprint)	**1231**	
Condition	**4 Average**	
1.Poor	4.Avg	7.V G
2.Fair	5.Avg+	8.Exc
3.Avg-	6.Good	9.Same
Phys. % Good	**0%**	
Funct. % Good	**100%**	
Functional Code	**9 None**	
1.Incomp	4.	7.
2.O-Built	5.	8.Other
3.Damage	6.	9.None
Econ. % Good	**100%**	
Economic Code	**None**	
0.None	3.No Power	6.Bad Abut
1.Location	4.Generate	9.None
2.Encroach	5.SiteLimt	9.
Entrance Code	**3 Information Only**	
1.Interior	4.Vacant	7.
2.Refusal	5.Estimate	8.
3.Informed	6.	9.
Information Code	**6 Other**	
1.Owner	4.Agent	7.
2.Relative	5.Estimate	8.
3.Tenant	6.Other	9.

Date Inspected

Additions, Outbuildings & Improvements

Type	Year	Units	Grade	Cond	Phys.	Funct.	Sound Value
24 Frame Shed	1850	731	2 100	3	0 %	100 %	
67 Barn	1850	864	2 100	3	0 %	100 %	
					%	%	
					%	%	
					%	%	
					%	%	
					%	%	
					%	%	
					%	%	
					%	%	

1.One Story Fram
2.Two Story Fram
3.Three Story Fr
4.1 & 1/2 Story
5.1 & 3/4 Story
6.2 & 1/2 Story
21.Open Frame Por
22.Encl Frame Por
23.Frame Garage
24.Frame Shed
25.Frame Bay Wind
26.1SFr Overhang
27.Unfin Basement
28.Unfinished Att
29.Finished Attic

Map Lot 024-007-ON Account 1676 Location 40 MAIN STREET Card 1 Of 1 9/12/2023

CONSOLIDATED COMMUNICATIONS
NORTHERN NEW ENGLAND TELEPHONE OPERATIONS
NORTHERN NEW ENGLAND TELEPHONE OPERATIONS
2116 SOUTH 17TH STREET ATTN: TAX 2-4
MATTOON IL 61938

Property Data

Neighborhood **1 Whitefield**

Tree Growth Year **0**

X Coordinate **0**

Y Coordinate **0**

Zone/Land Use **11 Residential**

Secondary Zone

Topography **1 Level**

1.Level	4.Below St	7.
2.Rolling	5.Low	8.
3.Above St	6.Swampy	9.

Utilities

1.OutHouse	4.Dr Well	7.Cesspool
2.PblcWtr	5.Dug Well	8.LakeDraw
3.PblcSewr	6.Septic	9.None

Street **1 Paved**

1.Paved	4.Proposed	7.
2.Semi Imp	5.Private	8.
3.Gravel	6.	9.None

0

0

Sale Data

Sale Date

Price

Sale Type

1.Land	4.Mfg unit	7.
2.L & B	5.Other	8.
3.Building	6.	9.

Financing

1.Convent	4.Seller	7.
2.FHA/VA	5.Private	8.
3.Assumed	6.Cash	9.Unknown

Validity

1.Valid	4.Split	7.Changes
2.Related	5.Partial	8.Other
3.Distress	6.Exempt	9.

Verified

1.Buyer	4.Agent	7.Family
2.Seller	5.Pub Rec	8.Other
3.Lender	6.MLS	9.

Assessment Record

Year	Land	Buildings	Exempt	Total
2011	0	10,115	0	10,115
2012	0	10,115	0	10,115
2013	0	10,115	0	10,115
2014	0	10,115	0	10,115
2015	0	58,311	0	58,311
2016	0	58,311	0	58,311
2017	0	58,311	0	58,311
2018	0	58,311	0	58,311
2019	0	58,311	0	58,311
2020	0	58,311	0	58,311
2021	0	58,311	0	58,311
2022	0	58,311	0	58,311
2023	0	58,311	0	58,311
2024	0	58,311	0	58,311

Land Data

Front Foot	Type	Effective Frontage	Effective Depth	Influence Factor	Influence Code
11.Base 100fft				%	
12.Delta Triangle				%	
13.Nabla Triangle				%	
14.Sec 101to200ff				%	
15.FF 201+Over				%	
				%	
				%	
Square Foot		**Square Feet**			
16.Regular Lot				%	
17.Secondary Lot				%	
18.Excess land				%	
19.Condominium				%	
20.Miscellaneous				%	
				%	
				%	
Fract. Acre		**Acreage/Sites**			
21.Commercial Sit				%	
22.Base Lot				%	
23.A				%	
Acres				%	
24.B				%	
25.Lakefront Site				%	
26.D				%	
27.Secondary Lot				%	
28.Rear Land up t				%	
29.Rear Land 5-20				%	

Total Acreage 0.00

Influence Codes

1.Un-Buildable
2.Excess Frtg
3.Topography
4.Size/Shape
5.Access
6.Deed Restricti
7.OPEN SPACE
8.Code Restricti
9.Fract Share
Acres
30.Rear Land 20-5
31.Rear Land 50+
32.Tillable/Pastu
33.Frm/OpnBlue/Cr
34.Farm/Open Spac
35.Farm/Open Spac
36.Farm/Open Spac
37.Treegrowth SW
38.Treegrowth MW
39.Treegrowth HW
40.Wasteland/RP
41.G
42.Mobile Home Si
43.PublicWtr/Sept
44.PrivateWtr/Sep
45.Lot improvemen
46.Miscellaneous

Inspection Witnessed By:

X Date

No./Date	Description	Date Insp.

Notes:

Whitefield

Whitefield

Map Lot 024-007-ON | Account 1676 | Location 40 MAIN STREET | Card 1 Of 1 | 9/12/2023

Building Style **0**		
0.	4.Cape	8.Log
1.Conv.	5.Garrison	9.Other
2.Ranch	6.Split	10.Farnhou
3.R Ranch	7.Contemp	11.Mfg Dbl
Dwelling Units **0**		
Other Units **0**		
Stories **0**		
1.1	4.1.5	7.
2.2	5.1.75	8.
3.3	6.2.5	9.
Exterior Walls **0**		
0.	4.Asbestos	8.Concrete
1.Wood	5.Stucco	9.Other
2.Vin/Al	6.Brick	10.Wd Shgl
3.Compos.	7.Stone	11.Cement
Roof Surface **0**		
1.Asphalt	4.Wood Sh	7.
2.Metal	5.Other	8.
3.Composit	6.	9.
SF Masonry Trim **0**		
OPEN-3-CUSTOM **0**		
OPEN-4-CUSTOM **0**		
Year Built **0**		
Year Remodeled **0**		
Foundation **0**		
1.Concrete	4.Wood	7.
2.C Block	5.Slab	8.
3.Br/Stone	6.Piers	9.
Basement **0**		
1.1/4 Bmt	4.Full Bmt	7.
2.1/2 Bmt	5.None	8.
3.3/4 Bmt	6.	9.None
Bsmt Gar # Cars **0**		
Wet Basement **0**		
1.Dry	4.	7.
2.Damp	5.	8.
3.Wet	6.	9.

SF Bsmt Living **0**		
Fin Bsmt Grade **0 0**		
BASEMENT FLOOR **0**		
Heat Type **100%** **0**		
0.	4.Steam	8.Fl/Wall
1.HWBB	5.FWA	9.No Heat
2.HWCI	6.GravWA	10.Rad/BB
3.H Pump	7.Electric	11.Monitor
Cool Type **0%** **9 None**		
1.Refrig	4.W&C Air	7.
2.Evapor	5.Radheat	8.
3.H Pump	6.	9.None
Kitchen Style **0**		
1.New/Remo	4.Obsolete	7.
2.Typical	5.	8.
3.Old Type	6.	9.None
Bath(s) Style **0**		
1.New/Modr	4.Obsolete	7.
2.Typical	5.	8.
3.Old Type	6.	9.None
# Rooms **0**		
# Bedrooms **0**		
# Full Baths **0**		
# Half Baths **0**		
# Addn Fixtures **0**		
# Fireplaces **0**		

TRIO Software
A Division of Harris Computer Systems

Layout **0**		
1.Typical	4.	7.
2.Inadeq	5.	8.
3.Horrid	6.	9.
Attic **0**		
1.1/4 Fin	4.Full Fin	7.
2.1/2 Fin	5.Fl/Stair	8.
3.3/4 Fin	6.	9.None
Insulation **0**		
1.Full	4.Minimal	7.
2.Heavy	5.Partial	8.
3.Capped	6.	9.None
Unfinished % **0%**		
Grade & Factor **0 0%**		
1.E Grade	4.B Grade	7.
2.D Grade	5.A Grade	8.SC Grade
3.C Grade	6.AA Grade	9.Same
SQFT (Footprint) **0**		
Condition **0**		
1.Poor	4.Avg	7.V G
2.Fair	5.Avg+	8.Exc
3.Avg-	6.Good	9.Same
Phys. % Good **0%**		
Funct. % Good **100%**		
Functional Code **9 None**		
1.Incomp	4.	7.
2.O-Built	5.	8.Other
3.Damage	6.	9.None
Econ. % Good **100%**		
Economic Code **None**		
0.None	3.No Power	6.Bad Abut
1.Location	4.Generate	9.None
2.Encroach	5.SiteLimt	9.
Entrance Code **1 Interior Inspect**		
1.Interior	4.Vacant	7.
2.Refusal	5.Estimate	8.
3.Informed	6.	9.
Information Code **1 Owner**		
1.Owner	4.Agent	7.
2.Relative	5.Estimate	8.
3.Tenant	6.Other	9.

Date Inspected

Additions, Outbuildings & Improvements

Type	Year	Units	Grade	Cond	Phys.	Funct.	Sound Value
665 1s Warehouse	1992	187	4 100	4	0 %	100 %	
					%	%	
					%	%	
					%	%	
					%	%	
					%	%	
					%	%	
					%	%	
					%	%	
					%	%	

1.One Story Fram
2.Two Story Fram
3.Three Story Fr
4.1 & 1/2 Story
5.1 & 3/4 Story
6.2 & 1/2 Story
21.Open Frame Por
22.Encl Frame Por
23.Frame Garage
24.Frame Shed
25.Frame Bay Wind
26.1SFr Overhang
27.Unfin Basement
28.Unfinished Att
29.Finished Attic

Map Lot 017-006-C | Account 947 | Location 208 MILLS ROAD | Card 1 Of 2 | 9/12/2023

COOKSON, BRIAN D
LANDRY, CINDY
21 BRIGHTREE ROAD
NOBLEBORO ME 04555

B5959P112

Previous Owner
MULLENS, WAYNE
BARON, SHANNON MP
PO BOX 129
COOPERS MILLS ME 04341-0129
Sale Date: 11/23/2022

Previous Owner
MULLENS CARROLL W., JR.
458 HOWE ROAD

WHITEFIELD ME 04353
Sale Date: 8/21/2017

Previous Owner
BRANN JEFF A.
232 MILLS ROAD

WHITEFIELD ME 04353
Sale Date: 10/06/2005

Inspection Witnessed By:

X Date

No./Date	Description	Date Insp.

Notes:

11/23/21 REV W/ TENANTS- MAKE SEPARATE CARDS, ADD SLABS AND ADD SHED.
8/3/18 NAH ADD 2ND MH TO LOT, ADD WD TO FIRST MH.

Whitefield

Property Data

Neighborhood **1 Whitefield**

Tree Growth Year **0**

X Coordinate **0**

Y Coordinate **0**

Zone/Land Use **11 Residential**

Secondary Zone

Topography **1 Level** **9**

1.Level 4.Below St 7.
2.Rolling 5.Low 8.
3.Above St 6.Swampy 9.

Utilities **4 Drilled Well** **6 Septic System**

1.OutHouse 4.Dr Well 7.Cesspool
2.PblcWtr 5.Dug Well 8.LakeDraw
3.PblcSewr 6.Septic 9.None

Street **9 None**

1.Paved 4.Proposed 7.
2.Semi Imp 5.Private 8.
3.Gravel 6. 9.None

0

0

Sale Data

Sale Date **11/23/2022**

Price **50,000**

Sale Type **2 Land & Buildings**

1.Land 4.Mfg unit 7.
2.L & B 5.Other 8.
3.Building 6. 9.

Financing **9 Unknown**

1.Convent 4.Seller 7.
2.FHA/VA 5.Private 8.
3.Assumed 6.Cash 9.Unknown

Validity **4 Split/Assemblage**

1.Valid 4.Split 7.Changes
2.Related 5.Partial 8.Other
3.Distress 6.Exempt 9.

Verified **5 Public Record**

1.Buyer 4.Agent 7.Family
2.Seller 5.Pub Rec 8.Other
3.Lender 6.MLS 9.

Assessment Record

Year	Land	Buildings	Exempt	Total
2011	28,825	16,017	0	44,842
2012	28,825	16,017	0	44,842
2013	30,750	16,017	0	46,767
2014	30,750	16,017	0	46,767
2015	30,750	16,017	0	46,767
2016	30,750	16,017	0	46,767
2017	30,750	16,017	0	46,767
2018	30,750	16,017	0	46,767
2019	30,750	28,422	0	59,172
2020	30,750	28,422	0	59,172
2021	30,750	28,422	0	59,172
2022	30,750	19,002	0	49,752
2024	30,750	19,002	0	49,752

Land Data

Front Foot

11.Base 100fft
12.Delta Triangle
13.Nabla Triangle
14.Sec 101to200ff
15.FF 201+Over

Square Foot

16.Regular Lot
17.Secondary Lot
18.Excess land
19.Condominium
20.Miscellaneous

Fract. Acre

21.Commercial Sit
22.Base Lot
23.A
Acres
24.B
25.Lakefront Site
26.D
27.Secondary Lot
28.Rear Land up t
29.Rear Land 5-20

Type	Effective Frontage	Effective Depth	Influence Factor	Influence Code
			%	
			%	
			%	
			%	
			%	
			%	
			%	
	Square Feet			
			%	
			%	
			%	
			%	
			%	
			%	
			%	
	Acreage/Sites			
22	1.50	100	%	0
28	0.50	100	%	0
45	1.00	100	%	0
			%	
			%	
			%	
			%	

Total Acreage 2.00

Influence Codes

1.Un-Buildable
2.Excess Frtg
3.Topography
4.Size/Shape
5.Access
6.Deed Restricti
7.OPEN SPACE
8.Code Restricti
9.Fract Share
Acres
30.Rear Land 20-5
31.Rear Land 50+
32.Tillable/Pastu
33.Frm/OpnBlue/Cr
34.Farm/Open Spac
35.Farm/Open Spac
36.Farm/Open Spac
37.Treegrowth SW
38.Treegrowth MW
39.Treegrowth HW
40.Wasteland/RP
41.G
42.Mobile Home Si
43.PublicWtr/Sept
44.PrivateWtr/Sep
45.Lot improvemen
46.Miscellaneous

Whitefield

Map Lot 017-006-C | Account 947 | Location 208 MILLS ROAD | Card 1 Of 2 | 9/12/2023

Building Style		
0.	4.Cape	8.Log
1.Conv.	5.Garrison	9.Other
2.Ranch	6.Split	10.Farnhou
3.R Ranch	7.Contemp	11.Mfg Dbl

Dwelling Units

Other Units

Stories		
1.1	4.1.5	7.
2.2	5.1.75	8.
3.3	6.2.5	9.

Exterior Walls		
0.	4.Asbestos	8.Concrete
1.Wood	5.Stucco	9.Other
2.Vin/Al	6.Brick	10.Wd Shgl
3.Compos.	7.Stone	11.Cement

Roof Surface		
1.Asphalt	4.Wood Sh	7.
2.Metal	5.Other	8.
3.Composit	6.	9.

SF Masonry Trim

OPEN-3-CUSTOM

OPEN-4-CUSTOM

Year Built

Year Remodeled

Foundation		
1.Concrete	4.Wood	7.
2.C Block	5.Slab	8.
3.Br/Stone	6.Piers	9.

Basement		
1.1/4 Bmt	4.Full Bmt	7.
2.1/2 Bmt	5.None	8.
3.3/4 Bmt	6.	9.None

Bsmt Gar # Cars

Wet Basement		
1.Dry	4.	7.
2.Damp	5.	8.
3.Wet	6.	9.

SF Bsmt Living

Fin Bsmt Grade

BASEMENT FLOOR

Heat Type **100%**		
0.	4.Steam	8.Fl/Wall
1.HWBB	5.FWA	9.No Heat
2.HWCI	6.GravWA	10.Rad/BB
3.H Pump	7.Electric	11.Monitor

Cool Type **0%**		
1.Refrig	4.W&C Air	7.
2.Evapor	5.Radheat	8.
3.H Pump	6.	9.None

Kitchen Style		
1.New/Remo	4.Obsolete	7.
2.Typical	5.	8.
3.Old Type	6.	9.None

Bath(s) Style		
1.New/Modr	4.Obsolete	7.
2.Typical	5.	8.
3.Old Type	6.	9.None

Rooms

Bedrooms

Full Baths

Half Baths

Addn Fixtures

Fireplaces

TRIO Software
A Division of Harris Computer Systems

Layout		
1.Typical	4.	7.
2.Inadeq	5.	8.
3.Horrid	6.	9.

Attic		
1.1/4 Fin	4.Full Fin	7.
2.1/2 Fin	5.Fl/Stair	8.
3.3/4 Fin	6.	9.None

Insulation		
1.Full	4.Minimal	7.
2.Heavy	5.Partial	8.
3.Capped	6.	9.None

Unfinished %

Grade & Factor		
1.E Grade	4.B Grade	7.
2.D Grade	5.A Grade	8.SC Grade
3.C Grade	6.AA Grade	9.Same

SQFT (Footprint)

Condition		
1.Poor	4.Avg	7.V G
2.Fair	5.Avg+	8.Exc
3.Avg-	6.Good	9.Same

Phys. % Good

Funct. % Good

Functional Code		
1.Incomp	4.	7.
2.O-Built	5.	8.Other
3.Damage	6.	9.None

Econ. % Good

Economic Code		
0.None	3.No Power	6.Bad Abut
1.Location	4.Generate	9.None
2.Encroach	5.SiteLimt	9.

Entrance Code **0**		
1.Interior	4.Vacant	7.
2.Refusal	5.Estimate	8.
3.Informed	6.	9.

Information Code **0**		
1.Owner	4.Agent	7.
2.Relative	5.Estimate	8.
3.Tenant	6.Other	9.

Date Inspected

Additions, Outbuildings & Improvements

Type	Year	Units	Grade	Cond	Phys.	Funct.	Sound Value
998 14Mobile Home	2005	14x50	3 100	4	0 %	100 %	
68 Wood Deck	2010	48	3 100	4	0 %	100 %	
24 Frame Shed	0				%	%	300
409 Concrete Pad	2005	700	3 100	4	0 %	100 %	
					%	%	
					%	%	
					%	%	
					%	%	
					%	%	
					%	%	

1.One Story Fram
2.Two Story Fram
3.Three Story Fr
4.1 & 1/2 Story
5.1 & 3/4 Story
6.2 & 1/2 Story
21.Open Frame Por
22.Encl Frame Por
23.Frame Garage
24.Frame Shed
25.Frame Bay Wind
26.1SFr Overhang
27.Unfin Basement
28.Unfinished Att
29.Finished Attic

Map Lot 017-006-C | Account 947 | Location 208 MILLS ROAD | Card 2 Of 2 | 9/12/2023

COOKSON, BRIAN D
LANDRY, CINDY
21 BRIGHTREE ROAD
NOBLEBORO ME 04555

B5959P112

Previous Owner
MULLENS, WAYNE
BARON, SHANNON MP
PO BOX 129
COOPERS MILLS ME 04341-0129
Sale Date: 11/23/2022

Previous Owner
MULLENS CARROLL W., JR.
458 HOWE ROAD

WHITEFIELD ME 04353
Sale Date: 8/21/2017

Previous Owner
BRANN JEFF A.
232 MILLS ROAD

WHITEFIELD ME 04353
Sale Date: 10/06/2005

Inspection Witnessed By:

X Date

No./Date	Description	Date Insp.

Notes:

Property Data

Neighborhood **1 Whitefield**

Tree Growth Year **0**

X Coordinate **0**

Y Coordinate **0**

Zone/Land Use **11 Residential**

Secondary Zone

Topography **1 Level** **9**

1.Level 4.Below St 7.
2.Rolling 5.Low 8.
3.Above St 6.Swampy 9.

Utilities **4 Drilled Well** **9 None**

1.OutHouse 4.Dr Well 7.Cesspool
2.PblcWtr 5.Dug Well 8.LakeDraw
3.PblcSewr 6.Septic 9.None

Street **9 None**

1.Paved 4.Proposed 7.
2.Semi Imp 5.Private 8.
3.Gravel 6. 9.None

0

0

Sale Data

Sale Date **11/23/2022**

Price **50,000**

Sale Type **2 Land & Buildings**

1.Land 4.Mfg unit 7.
2.L & B 5.Other 8.
3.Building 6. 9.

Financing **9 Unknown**

1.Convent 4.Seller 7.
2.FHA/VA 5.Private 8.
3.Assumed 6.Cash 9.Unknown

Validity **4 Split/Assemblage**

1.Valid 4.Split 7.Changes
2.Related 5.Partial 8.Other
3.Distress 6.Exempt 9.

Verified **5 Public Record**

1.Buyer 4.Agent 7.Family
2.Seller 5.Pub Rec 8.Other
3.Lender 6.MLS 9.

Assessment Record

Year	Land	Buildings	Exempt	Total
2022	0	15,445	0	15,445
2024	0	15,445	0	15,445

Land Data

Front Foot	Type	Effective Frontage	Effective Depth	Influence Factor	Influence Code
11.Base 100fft				%	
12.Delta Triangle				%	
13.Nabla Triangle				%	
14.Sec 101to200ff				%	
15.FF 201+Over				%	
				%	
				%	
Square Foot		**Square Feet**			
16.Regular Lot				%	
17.Secondary Lot				%	
18.Excess land				%	
19.Condominium				%	
20.Miscellaneous				%	
				%	
				%	
Fract. Acre		**Acreage/Sites**			
21.Commercial Sit				%	
22.Base Lot				%	
23.A				%	
Acres				%	
24.B				%	
25.Lakefront Site				%	
26.D				%	
27.Secondary Lot				%	
28.Rear Land up t					
29.Rear Land 5-20					

Total Acreage 0.00

Influence Codes

1.Un-Buildable
2.Excess Frtg
3.Topography
4.Size/Shape
5.Access
6.Deed Restricti
7.OPEN SPACE
8.Code Restricti
9.Fract Share
Acres
30.Rear Land 20-5
31.Rear Land 50+
32.Tillable/Pastu
33.Frm/OpnBlue/Cr
34.Farm/Open Spac
35.Farm/Open Spac
36.Farm/Open Spac
37.Treegrowth SW
38.Treegrowth MW
39.Treegrowth HW
40.Wasteland/RP
41.G
42.Mobile Home Si
43.PublicWtr/Sept
44.PrivateWtr/Sep
45.Lot improvemen
46.Miscellaneous

Whitefield

Whitefield

Map Lot 017-006-C | Account 947 | Location 208 MILLS ROAD | Card 2 Of 2 | 9/12/2023

Building Style		
0.	4.Cape	8.Log
1.Conv.	5.Garrison	9.Other
2.Ranch	6.Split	10.Farnhou
3.R Ranch	7.Contemp	11.Mfg Dbl

Dwelling Units

Other Units

Stories		
1.1	4.1.5	7.
2.2	5.1.75	8.
3.3	6.2.5	9.

Exterior Walls		
0.	4.Asbestos	8.Concrete
1.Wood	5.Stucco	9.Other
2.Vin/Al	6.Brick	10.Wd Shgl
3.Compos.	7.Stone	11.Cement

Roof Surface		
1.Asphalt	4.Wood Sh	7.
2.Metal	5.Other	8.
3.Composit	6.	9.

SF Masonry Trim

OPEN-3-CUSTOM

OPEN-4-CUSTOM

Year Built

Year Remodeled

Foundation		
1.Concrete	4.Wood	7.
2.C Block	5.Slab	8.
3.Br/Stone	6.Piers	9.

Basement		
1.1/4 Bmt	4.Full Bmt	7.
2.1/2 Bmt	5.None	8.
3.3/4 Bmt	6.	9.None

Bsmt Gar # Cars

Wet Basement		
1.Dry	4.	7.
2.Damp	5.	8.
3.Wet	6.	9.

SF Bsmt Living

Fin Bsmt Grade

BASEMENT FLOOR

Heat Type **100%**		
0.	4.Steam	8.Fl/Wall
1.HWBB	5.FWA	9.No Heat
2.HWCI	6.GravWA	10.Rad/BB
3.H Pump	7.Electric	11.Monitor

Cool Type **0%**		
1.Refrig	4.W&C Air	7.
2.Evapor	5.Radheat	8.
3.H Pump	6.	9.None

Kitchen Style		
1.New/Remo	4.Obsolete	7.
2.Typical	5.	8.
3.Old Type	6.	9.None

Bath(s) Style		
1.New/Modr	4.Obsolete	7.
2.Typical	5.	8.
3.Old Type	6.	9.None

Rooms

Bedrooms

Full Baths

Half Baths

Addn Fixtures

Fireplaces

TRIO Software
A Division of Harris Computer Systems

Layout		
1.Typical	4.	7.
2.Inadeq	5.	8.
3.Horrid	6.	9.

Attic		
1.1/4 Fin	4.Full Fin	7.
2.1/2 Fin	5.Fl/Stair	8.
3.3/4 Fin	6.	9.None

Insulation		
1.Full	4.Minimal	7.
2.Heavy	5.Partial	8.
3.Capped	6.	9.None

Unfinished %

Grade & Factor		
1.E Grade	4.B Grade	7.
2.D Grade	5.A Grade	8.SC Grade
3.C Grade	6.AA Grade	9.Same

SQFT (Footprint)

Condition		
1.Poor	4.Avg	7.V G
2.Fair	5.Avg+	8.Exc
3.Avg-	6.Good	9.Same

Phys. % Good

Funct. % Good

Functional Code		
1.Incomp	4.	7.
2.O-Built	5.	8.Other
3.Damage	6.	9.None

Econ. % Good

Economic Code		
0.None	3.No Power	6.Bad Abut
1.Location	4.Generate	9.None
2.Encroach	5.SiteLimt	9.

Entrance Code **0**		
1.Interior	4.Vacant	7.
2.Refusal	5.Estimate	8.
3.Informed	6.	9.

Information Code **0**		
1.Owner	4.Agent	7.
2.Relative	5.Estimate	8.
3.Tenant	6.Other	9.

Date Inspected

Additions, Outbuildings & Improvements

Type	Year	Units	Grade	Cond	Phys.	Funct.	Sound Value
998 14Mobile Home	1995	14x70	2 100	4	0 %	100 %	
24 Frame Shed	0				%	%	300
409 Concrete Pad	2016	980	3 100	4	0 %	100 %	
					%	%	
					%	%	
					%	%	
					%	%	
					%	%	
					%	%	
					%	%	

1.One Story Fram
2.Two Story Fram
3.Three Story Fr
4.1 & 1/2 Story
5.1 & 3/4 Story
6.2 & 1/2 Story
21.Open Frame Por
22.Encl Frame Por
23.Frame Garage
24.Frame Shed
25.Frame Bay Wind
26.1SFr Overhang
27.Unfin Basement
28.Unfinished Att
29.Finished Attic

Map Lot 017-006-B | Account 1050 | Location MILLS ROAD | Card 1 Of 1 | 9/12/2023

COOKSON, BRIAN D
LANDRY, CINDY
21 BRIGHTREE ROAD
NOBLEBORO ME 04555

B5959P113

Previous Owner
MULLENS, WAYNE
BARON, SHANNON MP
PO BOX 129
COOPERS MILLS ME 04341-0129
Sale Date: 11/23/2022

Previous Owner
BARTLETT SAMUEL L.
387 MILLS ROAD

WHITEFIELD ME 04353
Sale Date: 7/10/2009

Previous Owner
BRANN PAMELA
140 BENNER LANE

WHITEFIELD ME 04353
Sale Date: 3/23/2009

Inspection Witnessed By:

X Date

No./Date	Description	Date Insp.

Notes:

11/23/21 REV- EST SLAB TO BE FOR MH ON LOT 6-C ASSESSED TO WRONG LOT (SAME OWNER)- REMOVE AND ADD TO 6-C.

Whitefield

Property Data

Neighborhood	**1 Whitefield**	
Tree Growth Year	**0**	
X Coordinate		**0**
Y Coordinate		**0**
Zone/Land Use	**11 Residential**	
Secondary Zone		
Topography	**1 Level**	**9**

1.Level	4.Below St	7.
2.Rolling	5.Low	8.
3.Above St	6.Swampy	9.

Utilities	**4 Drilled Well**	**6 Septic System**

1.OutHouse	4.Dr Well	7.Cesspool
2.PblcWtr	5.Dug Well	8.LakeDraw
3.PblcSewr	6.Septic	9.None

Street	**3 Gravel**	

1.Paved	4.Proposed	7.
2.Semi Imp	5.Private	8.
3.Gravel	6.	9.None

0

0

Sale Data

Sale Date	**11/23/2022**
Price	**50,000**
Sale Type	**1 Land Only**

1.Land	4.Mfg unit	7.
2.L & B	5.Other	8.
3.Building	6.	9.

Financing	**9 Unknown**	

1.Convent	4.Seller	7.
2.FHA/VA	5.Private	8.
3.Assumed	6.Cash	9.Unknown

Validity	**4 Split/Assemblage**	

1.Valid	4.Split	7.Changes
2.Related	5.Partial	8.Other
3.Distress	6.Exempt	9.

Verified	**5 Public Record**	

1.Buyer	4.Agent	7.Family
2.Seller	5.Pub Rec	8.Other
3.Lender	6.MLS	9.

Assessment Record

Year	Land	Buildings	Exempt	Total
2011	18,825	0	0	18,825
2012	18,825	0	0	18,825
2013	20,750	0	0	20,750
2014	20,750	0	0	20,750
2015	20,750	0	0	20,750
2016	20,750	0	0	20,750
2017	20,750	0	0	20,750
2018	29,750	5,697	0	35,447
2019	29,750	5,697	0	35,447
2020	29,750	5,697	0	35,447
2021	29,750	5,697	0	35,447
2022	29,750	5,697	0	35,447
2023	29,750	0	0	29,750
2024	29,750	0	0	29,750

Land Data

Front Foot	Type	Effective Frontage	Effective Depth	Influence Factor	Influence Code
11.Base 100fft				%	
12.Delta Triangle				%	
13.Nabla Triangle				%	
14.Sec 101to200ff				%	
15.FF 201+Over				%	
				%	
				%	
Square Foot		**Square Feet**			
16.Regular Lot				%	
17.Secondary Lot				%	
18.Excess land				%	
19.Condominium				%	
20.Miscellaneous				%	
				%	
				%	
Fract. Acre		**Acreage/Sites**			
21.Commercial Sit	22	1.50	100	%	0
22.Base Lot	28	0.50	100	%	0
23.A	45	1.00	90	%	9
Acres				%	
24.B				%	
25.Lakefront Site				%	
26.D				%	
27.Secondary Lot				%	
28.Rear Land up t					
29.Rear Land 5-20					

Total Acreage 2.00

Influence Codes

1.Un-Buildable
2.Excess Frtg
3.Topography
4.Size/Shape
5.Access
6.Deed Restricti
7.OPEN SPACE
8.Code Restricti
9.Fract Share
Acres
30.Rear Land 20-5
31.Rear Land 50+
32.Tillable/Pastu
33.Frm/OpnBlue/Cr
34.Farm/Open Spac
35.Farm/Open Spac
36.Farm/Open Spac
37.Treegrowth SW
38.Treegrowth MW
39.Treegrowth HW
40.Wasteland/RP
41.G
42.Mobile Home Si
43.PublicWtr/Sept
44.PrivateWtr/Sep
45.Lot improvemen
46.Miscellaneous

Whitefield

Map Lot 017-006-B | Account 1050 | Location MILLS ROAD | Card 1 Of 1 | 9/12/2023

Building Style		
0.	4.Cape	8.Log
1.Conv.	5.Garrison	9.Other
2.Ranch	6.Split	10.Farnhou
3.R Ranch	7.Contemp	11.Mfg Dbl

Dwelling Units

Other Units

Stories		
1.1	4.1.5	7.
2.2	5.1.75	8.
3.3	6.2.5	9.

Exterior Walls		
0.	4.Asbestos	8.Concrete
1.Wood	5.Stucco	9.Other
2.Vin/Al	6.Brick	10.Wd Shgl
3.Compos.	7.Stone	11.Cement

Roof Surface		
1.Asphalt	4.Wood Sh	7.
2.Metal	5.Other	8.
3.Composit	6.	9.

SF Masonry Trim

OPEN-3-CUSTOM

OPEN-4-CUSTOM

Year Built

Year Remodeled

Foundation		
1.Concrete	4.Wood	7.
2.C Block	5.Slab	8.
3.Br/Stone	6.Piers	9.

Basement		
1.1/4 Bmt	4.Full Bmt	7.
2.1/2 Bmt	5.None	8.
3.3/4 Bmt	6.	9.None

Bsmt Gar # Cars

Wet Basement		
1.Dry	4.	7.
2.Damp	5.	8.
3.Wet	6.	9.

SF Bsmt Living

Fin Bsmt Grade

BASEMENT FLOOR

Heat Type **100%**		
0.	4.Steam	8.Fl/Wall
1.HWBB	5.FWA	9.No Heat
2.HWCI	6.GravWA	10.Rad/BB
3.H Pump	7.Electric	11.Monitor

Cool Type **0%**		
1.Refrig	4.W&C Air	7.
2.Evapor	5.Radheat	8.
3.H Pump	6.	9.None

Kitchen Style		
1.New/Remo	4.Obsolete	7.
2.Typical	5.	8.
3.Old Type	6.	9.None

Bath(s) Style		
1.New/Modr	4.Obsolete	7.
2.Typical	5.	8.
3.Old Type	6.	9.None

Rooms

Bedrooms

Full Baths

Half Baths

Addn Fixtures

Fireplaces

TRIO Software
A Division of Harris Computer Systems

Layout		
1.Typical	4.	7.
2.Inadeq	5.	8.
3.Horrid	6.	9.

Attic		
1.1/4 Fin	4.Full Fin	7.
2.1/2 Fin	5.Fl/Stair	8.
3.3/4 Fin	6.	9.None

Insulation		
1.Full	4.Minimal	7.
2.Heavy	5.Partial	8.
3.Capped	6.	9.None

Unfinished %

Grade & Factor		
1.E Grade	4.B Grade	7.
2.D Grade	5.A Grade	8.SC Grade
3.C Grade	6.AA Grade	9.Same

SQFT (Footprint)

Condition		
1.Poor	4.Avg	7.V G
2.Fair	5.Avg+	8.Exc
3.Avg-	6.Good	9.Same

Phys. % Good

Funct. % Good

Functional Code		
1.Incomp	4.	7.
2.O-Built	5.	8.Other
3.Damage	6.	9.None

Econ. % Good

Economic Code		
0.None	3.No Power	6.Bad Abut
1.Location	4.Generate	9.None
2.Encroach	5.SiteLimt	9.

Entrance Code **0**		
1.Interior	4.Vacant	7.
2.Refusal	5.Estimate	8.
3.Informed	6.	9.

Information Code **0**		
1.Owner	4.Agent	7.
2.Relative	5.Estimate	8.
3.Tenant	6.Other	9.

Date Inspected

Additions, Outbuildings & Improvements

Type	Year	Units	Grade	Cond	Phys.	Funct.	Sound Value
					%	%	
					%	%	
					%	%	
					%	%	
					%	%	
					%	%	
					%	%	
					%	%	
					%	%	
					%	%	

1.One Story Fram
2.Two Story Fram
3.Three Story Fr
4.1 & 1/2 Story
5.1 & 3/4 Story
6.2 & 1/2 Story
21.Open Frame Por
22.Encl Frame Por
23.Frame Garage
24.Frame Shed
25.Frame Bay Wind
26.1SFr Overhang
27.Unfin Basement
28.Unfinished Att
29.Finished Attic

Map Lot 025-003-A | Account 351 | Location ROCKLAND ROAD | Card 1 Of 1 | 9/12/2023

COOLEY, ARTHUR B
COOLEY, CAROL B
18 ROCKLAND ROAD
WHITEFIELD ME 04353

B2444P2

Property Data

Neighborhood **99 Whitefield**

Tree Growth Year **0**

X Coordinate **0**

Y Coordinate **0**

Zone/Land Use **11 Residential**

Secondary Zone

Topography **9** **9**

1.Level 4.Below St 7.
2.Rolling 5.Low 8.
3.Above St 6.Swampy 9.

Utilities **9 None** **9 None**

1.OutHouse 4.Dr Well 7.Cesspool
2.PblcWtr 5.Dug Well 8.LakeDraw
3.PblcSewr 6.Septic 9.None

Street **9 None**

1.Paved 4.Proposed 7.
2.Semi Imp 5.Private 8.
3.Gravel 6. 9.None

0

0

Sale Data

Sale Date

Price

Sale Type

1.Land 4.Mfg unit 7.
2.L & B 5.Other 8.
3.Building 6. 9.

Financing

1.Convent 4.Seller 7.
2.FHA/VA 5.Private 8.
3.Assumed 6.Cash 9.Unknown

Validity

1.Valid 4.Split 7.Changes
2.Related 5.Partial 8.Other
3.Distress 6.Exempt 9.

Verified

1.Buyer 4.Agent 7.Family
2.Seller 5.Pub Rec 8.Other
3.Lender 6.MLS 9.

Assessment Record

Year	Land	Buildings	Exempt	Total
2011	111	0	0	111
2012	111	0	0	111
2013	255	0	0	255
2014	255	0	0	255
2015	255	0	0	255
2016	255	0	0	255
2017	255	0	0	255
2018	255	0	0	255
2019	255	0	0	255
2020	255	0	0	255
2021	255	0	0	255
2022	255	0	0	255
2023	255	0	0	255
2024	255	0	0	255

Land Data

Front Foot	Type	Effective Frontage	Effective Depth	Influence Factor	Influence Code
11.Base 100fft				%	
12.Delta Triangle				%	
13.Nabla Triangle				%	
14.Sec 101to200ff				%	
15.FF 201+Over				%	
				%	
				%	
Square Foot		**Square Feet**			
16.Regular Lot				%	
17.Secondary Lot				%	
18.Excess land				%	
19.Condominium				%	
20.Miscellaneous				%	
				%	
				%	
Fract. Acre		**Acreage/Sites**			
21.Commercial Sit	28	0.17		100 %	0
22.Base Lot				%	
23.A				%	
Acres				%	
24.B				%	
25.Lakefront Site				%	
26.D				%	
27.Secondary Lot				%	
28.Rear Land up t					
29.Rear Land 5-20					

Total Acreage 0.17

Influence Codes

1.Un-Buildable
2.Excess Frtg
3.Topography
4.Size/Shape
5.Access
6.Deed Restricti
7.OPEN SPACE
8.Code Restricti
9.Fract Share
Acres
30.Rear Land 20-5
31.Rear Land 50+
32.Tillable/Pastu
33.Frm/OpnBlue/Cr
34.Farm/Open Spac
35.Farm/Open Spac
36.Farm/Open Spac
37.Treegrowth SW
38.Treegrowth MW
39.Treegrowth HW
40.Wasteland/RP
41.G
42.Mobile Home Si
43.PublicWtr/Sept
44.PrivateWtr/Sep
45.Lot improvemen
46.Miscellaneous

Inspection Witnessed By:

X Date

No./Date	Description	Date Insp.

Notes:

Whitefield

Whitefield

Map Lot 025-003-A | Account 351 | Location ROCKLAND ROAD | Card 1 Of 1 | 9/12/2023

Building Style		
0.	4.Cape	8.Log
1.Conv.	5.Garrison	9.Other
2.Ranch	6.Split	10.Farnhou
3.R Ranch	7.Contemp	11.Mfg Dbl

Dwelling Units

Other Units

Stories		
1.1	4.1.5	7.
2.2	5.1.75	8.
3.3	6.2.5	9.

Exterior Walls		
0.	4.Asbestos	8.Concrete
1.Wood	5.Stucco	9.Other
2.Vin/Al	6.Brick	10.Wd Shgl
3.Compos.	7.Stone	11.Cement

Roof Surface		
1.Asphalt	4.Wood Sh	7.
2.Metal	5.Other	8.
3.Composit	6.	9.

SF Masonry Trim

OPEN-3-CUSTOM

OPEN-4-CUSTOM

Year Built

Year Remodeled

Foundation		
1.Concrete	4.Wood	7.
2.C Block	5.Slab	8.
3.Br/Stone	6.Piers	9.

Basement		
1.1/4 Bmt	4.Full Bmt	7.
2.1/2 Bmt	5.None	8.
3.3/4 Bmt	6.	9.None

Bsmt Gar # Cars

Wet Basement		
1.Dry	4.	7.
2.Damp	5.	8.
3.Wet	6.	9.

SF Bsmt Living

Fin Bsmt Grade

BASEMENT FLOOR

Heat Type **100%**		
0.	4.Steam	8.Fl/Wall
1.HWBB	5.FWA	9.No Heat
2.HWCI	6.GravWA	10.Rad/BB
3.H Pump	7.Electric	11.Monitor

Cool Type **0%**		
1.Refrig	4.W&C Air	7.
2.Evapor	5.Radheat	8.
3.H Pump	6.	9.None

Kitchen Style		
1.New/Remo	4.Obsolete	7.
2.Typical	5.	8.
3.Old Type	6.	9.None

Bath(s) Style		
1.New/Modr	4.Obsolete	7.
2.Typical	5.	8.
3.Old Type	6.	9.None

Rooms

Bedrooms

Full Baths

Half Baths

Addn Fixtures

Fireplaces

TRIO Software
A Division of Harris Computer Systems

Layout		
1.Typical	4.	7.
2.Inadeq	5.	8.
3.Horrid	6.	9.

Attic		
1.1/4 Fin	4.Full Fin	7.
2.1/2 Fin	5.Fl/Stair	8.
3.3/4 Fin	6.	9.None

Insulation		
1.Full	4.Minimal	7.
2.Heavy	5.Partial	8.
3.Capped	6.	9.None

Unfinished %

Grade & Factor		
1.E Grade	4.B Grade	7.
2.D Grade	5.A Grade	8.SC Grade
3.C Grade	6.AA Grade	9.Same

SQFT (Footprint)

Condition		
1.Poor	4.Avg	7.V G
2.Fair	5.Avg+	8.Exc
3.Avg-	6.Good	9.Same

Phys. % Good

Funct. % Good

Functional Code		
1.Incomp	4.	7.
2.O-Built	5.	8.Other
3.Damage	6.	9.None

Econ. % Good

Economic Code		
0.None	3.No Power	6.Bad Abut
1.Location	4.Generate	9.None
2.Encroach	5.SiteLimt	9.

Entrance Code **0**		
1.Interior	4.Vacant	7.
2.Refusal	5.Estimate	8.
3.Informed	6.	9.

Information Code **0**		
1.Owner	4.Agent	7.
2.Relative	5.Estimate	8.
3.Tenant	6.Other	9.

Date Inspected

Additions, Outbuildings & Improvements

Type	Year	Units	Grade	Cond	Phys.	Funct.	Sound Value
					%	%	
					%	%	
					%	%	
					%	%	
					%	%	
					%	%	
					%	%	
					%	%	
					%	%	
					%	%	

1.One Story Fram
2.Two Story Fram
3.Three Story Fr
4.1 & 1/2 Story
5.1 & 3/4 Story
6.2 & 1/2 Story
21.Open Frame Por
22.Encl Frame Por
23.Frame Garage
24.Frame Shed
25.Frame Bay Wind
26.1SFr Overhang
27.Unfin Basement
28.Unfinished Att
29.Finished Attic

Map Lot 025-003 | Account 1234 | Location 18 ROCKLAND ROAD | Card 1 Of 1 | 9/12/2023

COOLEY, ARTHUR B
COOLEY, CAROL
18 ROCKLAND ROAD
WHITEFIELD ME 04353

B873P89

Inspection Witnessed By:

X Date

No./Date	Description	Date Insp.

Notes:
11/16/21 - REV W/MR. ADD WD NPA. ADD SHED NEW '21

Whitefield

Property Data

Neighborhood **1 Whitefield**

Tree Growth Year **0**

X Coordinate **0**

Y Coordinate **0**

Zone/Land Use **11 Residential**

Secondary Zone

Topography **1 Level**

1.Level	4.Below St	7.
2.Rolling	5.Low	8.
3.Above St	6.Swampy	9.

Utilities **4 Drilled Well** **6 Septic System**

1.OutHouse	4.Dr Well	7.Cesspool
2.PblcWtr	5.Dug Well	8.LakeDraw
3.PblcSewr	6.Septic	9.None

Street **1 Paved**

1.Paved	4.Proposed	7.
2.Semi Imp	5.Private	8.
3.Gravel	6.	9.None

0

0

Sale Data

Sale Date

Price

Sale Type

1.Land	4.Mfg unit	7.
2.L & B	5.Other	8.
3.Building	6.	9.

Financing

1.Convent	4.Seller	7.
2.FHA/VA	5.Private	8.
3.Assumed	6.Cash	9.Unknown

Validity

1.Valid	4.Split	7.Changes
2.Related	5.Partial	8.Other
3.Distress	6.Exempt	9.

Verified

1.Buyer	4.Agent	7.Family
2.Seller	5.Pub Rec	8.Other
3.Lender	6.MLS	9.

Assessment Record

Year	Land	Buildings	Exempt	Total
2011	28,500	94,299	10,000	112,799
2012	28,500	94,299	10,000	112,799
2013	30,000	94,299	10,000	114,299
2014	30,000	94,299	10,000	114,299
2015	30,000	93,241	10,000	113,241
2016	30,000	93,241	10,000	113,241
2017	30,000	93,241	15,000	108,241
2018	30,000	93,241	20,000	103,241
2019	30,000	93,241	26,000	97,241
2020	30,000	93,241	26,000	97,241
2021	30,000	93,241	31,000	92,241
2022	30,000	93,241	30,380	92,861
2023	30,000	94,977	28,520	96,457
2024	30,000	94,977	23,560	101,417

Land Data

Front Foot	Type	Effective Frontage	Effective Depth	Influence Factor	Influence Code
11.Base 100fft				%	
12.Delta Triangle				%	
13.Nabla Triangle				%	
14.Sec 101to200ff				%	
15.FF 201+Over				%	
				%	
				%	
Square Foot		**Square Feet**			
16.Regular Lot				%	
17.Secondary Lot				%	
18.Excess land				%	
19.Condominium				%	
20.Miscellaneous				%	
				%	
				%	
Fract. Acre		**Acreage/Sites**			
21.Commercial Sit	22	1.00		100 %	0
22.Base Lot	45	1.00		100 %	0
23.A				%	
Acres				%	
24.B				%	
25.Lakefront Site				%	
26.D				%	
27.Secondary Lot				%	
28.Rear Land up t				%	
29.Rear Land 5-20				%	

Total Acreage 1.00

Influence Codes

1.Un-Buildable
2.Excess Frtg
3.Topography
4.Size/Shape
5.Access
6.Deed Restricti
7.OPEN SPACE
8.Code Restricti
9.Fract Share

Acres

30.Rear Land 20-5
31.Rear Land 50+
32.Tillable/Pastu
33.Frm/OpnBlue/Cr
34.Farm/Open Spac
35.Farm/Open Spac
36.Farm/Open Spac
37.Treegrowth SW
38.Treegrowth MW
39.Treegrowth HW
40.Wasteland/RP
41.G
42.Mobile Home Si
43.PublicWtr/Sept
44.PrivateWtr/Sep
45.Lot improvemen
46.Miscellaneous

Whitefield

Map Lot 025-003 | Account 1234 | Location 18 ROCKLAND ROAD | Card 1 Of 1 | 9/12/2023

Building Style **2 Ranch**		
0.	4.Cape	8.Log
1.Conv.	5.Garrison	9.Other
2.Ranch	6.Split	10.Farnhou
3.R Ranch	7.Contemp	11.Mfg Dbl
Dwelling Units **1**		
Other Units **0**		
Stories **1 One Story**		
1.1	4.1.5	7.
2.2	5.1.75	8.
3.3	6.2.5	9.
Exterior Walls **2 Vinyl/Aluminum**		
0.	4.Asbestos	8.Concrete
1.Wood	5.Stucco	9.Other
2.Vin/Al	6.Brick	10.Wd Shgl
3.Compos.	7.Stone	11.Cement
Roof Surface **1 Asphalt Shingles**		
1.Asphalt	4.Wood Sh	7.
2.Metal	5.Other	8.
3.Composit	6.	9.
SF Masonry Trim **0**		
OPEN-3-CUSTOM **0**		
OPEN-4-CUSTOM **0**		
Year Built **1976**		
Year Remodeled **1985**		
Foundation **1 Concrete**		
1.Concrete	4.Wood	7.
2.C Block	5.Slab	8.
3.Br/Stone	6.Piers	9.
Basement **4 Full Basement**		
1.1/4 Bmt	4.Full Bmt	7.
2.1/2 Bmt	5.None	8.
3.3/4 Bmt	6.	9.None
Bsmt Gar # Cars **1**		
Wet Basement **1 Dry Basement**		
1.Dry	4.	7.
2.Damp	5.	8.
3.Wet	6.	9.

SF Bsmt Living **0**		
Fin Bsmt Grade **0 0**		
BASEMENT FLOOR **0**		
Heat Type **100% 5 Forced Warm Air**		
0.	4.Steam	8.Fl/Wall
1.HWBB	5.FWA	9.No Heat
2.HWCI	6.GravWA	10.Rad/BB
3.H Pump	7.Electric	11.Monitor
Cool Type **0% 9 None**		
1.Refrig	4.W&C Air	7.
2.Evapor	5.Radheat	8.
3.H Pump	6.	9.None
Kitchen Style **1 New/Remodeled**		
1.New/Remo	4.Obsolete	7.
2.Typical	5.	8.
3.Old Type	6.	9.None
Bath(s) Style **1 New/modern**		
1.New/Modr	4.Obsolete	7.
2.Typical	5.	8.
3.Old Type	6.	9.None
# Rooms **5**		
# Bedrooms **3**		
# Full Baths **1**		
# Half Baths **0**		
# Addn Fixtures **1**		
# Fireplaces **0**		

TRIO Software
A Division of Harris Computer Systems

Layout **1 Typical**		
1.Typical	4.	7.
2.Inadeq	5.	8.
3.Horrid	6.	9.
Attic **9 None**		
1.1/4 Fin	4.Full Fin	7.
2.1/2 Fin	5.Fl/Stair	8.
3.3/4 Fin	6.	9.None
Insulation **1 Full**		
1.Full	4.Minimal	7.
2.Heavy	5.Partial	8.
3.Capped	6.	9.None
Unfinished % **0%**		
Grade & Factor **3 Average 100%**		
1.E Grade	4.B Grade	7.
2.D Grade	5.A Grade	8.SC Grade
3.C Grade	6.AA Grade	9.Same
SQFT (Footprint) **960**		
Condition **6 Good**		
1.Poor	4.Avg	7.V G
2.Fair	5.Avg+	8.Exc
3.Avg-	6.Good	9.Same
Phys. % Good **0%**		
Funct. % Good **100%**		
Functional Code **9 None**		
1.Incomp	4.	7.
2.O-Built	5.	8.Other
3.Damage	6.	9.None
Econ. % Good **100%**		
Economic Code **None**		
0.None	3.No Power	6.Bad Abut
1.Location	4.Generate	9.None
2.Encroach	5.SiteLimt	9.
Entrance Code **1 Interior Inspect**		
1.Interior	4.Vacant	7.
2.Refusal	5.Estimate	8.
3.Informed	6.	9.
Information Code **1 Owner**		
1.Owner	4.Agent	7.
2.Relative	5.Estimate	8.
3.Tenant	6.Other	9.

Date Inspected

Additions, Outbuildings & Improvements

Type	Year	Units	Grade	Cond	Phys.	Funct.	Sound Value
68 Wood Deck	2004	48	4 100	6	0 %	100 %	
23 Frame Garage	2000	576	3 100	6	0 %	100 %	
409 Concrete Pad	2000	576	3 100	4	0 %	100 %	
68 Wood Deck	2005	144	3 100	4	0 %	100 %	
24 Frame Shed	2021				%	%	1,000
					%	%	
					%	%	
					%	%	
					%	%	
					%	%	

1.One Story Fram
2.Two Story Fram
3.Three Story Fr
4.1 & 1/2 Story
5.1 & 3/4 Story
6.2 & 1/2 Story
21.Open Frame Por
22.Encl Frame Por
23.Frame Garage
24.Frame Shed
25.Frame Bay Wind
26.1SFr Overhang
27.Unfin Basement
28.Unfinished Att
29.Finished Attic

Map Lot 015-017 Account 552 Location MEAHER LANE Card 1 Of 1 9/12/2023

COOMBS, JAMES
HILL-COOMBS, HOLLY
131 HOLMES STREET
ROCKLAND ME 04841

B3224P46

Property Data

Neighborhood **99 Whitefield**

Tree Growth Year **0**

X Coordinate **0**

Y Coordinate **0**

Zone/Land Use **11 Residential**

Secondary Zone

Topography **9** **9**

1.Level	4.Below St	7.
2.Rolling	5.Low	8.
3.Above St	6.Swampy	9.

Utilities **9 None** **9 None**

1.OutHouse	4.Dr Well	7.Cesspool
2.PblcWtr	5.Dug Well	8.LakeDraw
3.PblcSewr	6.Septic	9.None

Street **9 None**

1.Paved	4.Proposed	7.
2.Semi Imp	5.Private	8.
3.Gravel	6.	9.None

0

0

Sale Data

Sale Date

Price

Sale Type

1.Land	4.Mfg unit	7.
2.L & B	5.Other	8.
3.Building	6.	9.

Financing

1.Convent	4.Seller	7.
2.FHA/VA	5.Private	8.
3.Assumed	6.Cash	9.Unknown

Validity

1.Valid	4.Split	7.Changes
2.Related	5.Partial	8.Other
3.Distress	6.Exempt	9.

Verified

1.Buyer	4.Agent	7.Family
2.Seller	5.Pub Rec	8.Other
3.Lender	6.MLS	9.

Assessment Record

Year	Land	Buildings	Exempt	Total
2011	208	0	0	208
2012	208	0	0	208
2013	480	0	0	480
2014	480	0	0	480
2015	480	0	0	480
2016	480	0	0	480
2017	480	0	0	480
2018	480	0	0	480
2019	480	0	0	480
2020	480	0	0	480
2021	480	0	0	480
2022	480	0	0	480
2023	480	0	0	480
2024	480	0	0	480

Land Data

Front Foot	Type	Effective Frontage	Effective Depth	Influence Factor	Influence Code
11.Base 100fft				%	
12.Delta Triangle				%	
13.Nabla Triangle				%	
14.Sec 101to200ff				%	
15.FF 201+Over				%	
				%	
				%	
Square Foot		**Square Feet**			
16.Regular Lot				%	
17.Secondary Lot				%	
18.Excess land				%	
19.Condominium				%	
20.Miscellaneous				%	
				%	
				%	
Fract. Acre		**Acreage/Sites**			
21.Commercial Sit	28	0.32		100 %	0
22.Base Lot				%	
23.A				%	
Acres				%	
24.B				%	
25.Lakefront Site				%	
26.D				%	
27.Secondary Lot				%	
28.Rear Land up t					
29.Rear Land 5-20					

Total Acreage 0.32

Influence Codes

1.Un-Buildable
2.Excess Frtg
3.Topography
4.Size/Shape
5.Access
6.Deed Restricti
7.OPEN SPACE
8.Code Restricti
9.Fract Share
Acres
30.Rear Land 20-5
31.Rear Land 50+
32.Tillable/Pastu
33.Frm/OpnBlue/Cr
34.Farm/Open Spac
35.Farm/Open Spac
36.Farm/Open Spac
37.Treegrowth SW
38.Treegrowth MW
39.Treegrowth HW
40.Wasteland/RP
41.G
42.Mobile Home Si
43.PublicWtr/Sept
44.PrivateWtr/Sep
45.Lot improvemen
46.Miscellaneous

Inspection Witnessed By:

X Date

No./Date	Description	Date Insp.

Notes:

Whitefield

Whitefield

Map Lot 015-017 | Account 552 | Location MEAHER LANE | Card 1 Of 1 | 9/12/2023

Building Style		
0.	4.Cape	8.Log
1.Conv.	5.Garrison	9.Other
2.Ranch	6.Split	10.Farnhou
3.R Ranch	7.Contemp	11.Mfg Dbl

Dwelling Units

Other Units

Stories		
1.1	4.1.5	7.
2.2	5.1.75	8.
3.3	6.2.5	9.

Exterior Walls		
0.	4.Asbestos	8.Concrete
1.Wood	5.Stucco	9.Other
2.Vin/Al	6.Brick	10.Wd Shgl
3.Compos.	7.Stone	11.Cement

Roof Surface		
1.Asphalt	4.Wood Sh	7.
2.Metal	5.Other	8.
3.Composit	6.	9.

SF Masonry Trim

OPEN-3-CUSTOM

OPEN-4-CUSTOM

Year Built

Year Remodeled

Foundation		
1.Concrete	4.Wood	7.
2.C Block	5.Slab	8.
3.Br/Stone	6.Piers	9.

Basement		
1.1/4 Bmt	4.Full Bmt	7.
2.1/2 Bmt	5.None	8.
3.3/4 Bmt	6.	9.None

Bsmt Gar # Cars

Wet Basement		
1.Dry	4.	7.
2.Damp	5.	8.
3.Wet	6.	9.

SF Bsmt Living

Fin Bsmt Grade

BASEMENT FLOOR

Heat Type **100%**		
0.	4.Steam	8.Fl/Wall
1.HWBB	5.FWA	9.No Heat
2.HWCI	6.GravWA	10.Rad/BB
3.H Pump	7.Electric	11.Monitor

Cool Type **0%**		
1.Refrig	4.W&C Air	7.
2.Evapor	5.Radheat	8.
3.H Pump	6.	9.None

Kitchen Style		
1.New/Remo	4.Obsolete	7.
2.Typical	5.	8.
3.Old Type	6.	9.None

Bath(s) Style		
1.New/Modr	4.Obsolete	7.
2.Typical	5.	8.
3.Old Type	6.	9.None

Rooms

Bedrooms

Full Baths

Half Baths

Addn Fixtures

Fireplaces

TRIO Software
A Division of Harris Computer Systems

Layout		
1.Typical	4.	7.
2.Inadeq	5.	8.
3.Horrid	6.	9.

Attic		
1.1/4 Fin	4.Full Fin	7.
2.1/2 Fin	5.Fl/Stair	8.
3.3/4 Fin	6.	9.None

Insulation		
1.Full	4.Minimal	7.
2.Heavy	5.Partial	8.
3.Capped	6.	9.None

Unfinished %

Grade & Factor		
1.E Grade	4.B Grade	7.
2.D Grade	5.A Grade	8.SC Grade
3.C Grade	6.AA Grade	9.Same

SQFT (Footprint)

Condition		
1.Poor	4.Avg	7.V G
2.Fair	5.Avg+	8.Exc
3.Avg-	6.Good	9.Same

Phys. % Good

Funct. % Good

Functional Code		
1.Incomp	4.	7.
2.O-Built	5.	8.Other
3.Damage	6.	9.None

Econ. % Good

Economic Code		
0.None	3.No Power	6.Bad Abut
1.Location	4.Generate	9.None
2.Encroach	5.SiteLimt	9.

Entrance Code **0**		
1.Interior	4.Vacant	7.
2.Refusal	5.Estimate	8.
3.Informed	6.	9.

Information Code **0**		
1.Owner	4.Agent	7.
2.Relative	5.Estimate	8.
3.Tenant	6.Other	9.

Date Inspected

Additions, Outbuildings & Improvements

Type	Year	Units	Grade	Cond	Phys.	Funct.	Sound Value
					%	%	
					%	%	
					%	%	
					%	%	
					%	%	
					%	%	
					%	%	
					%	%	
					%	%	
					%	%	

1.One Story Fram
2.Two Story Fram
3.Three Story Fr
4.1 & 1/2 Story
5.1 & 3/4 Story
6.2 & 1/2 Story
21.Open Frame Por
22.Encl Frame Por
23.Frame Garage
24.Frame Shed
25.Frame Bay Wind
26.1SFr Overhang
27.Unfin Basement
28.Unfinished Att
29.Finished Attic

Map Lot 018-036 Account 615 Location MARINE LANE Card 1 Of 1 9/12/2023

COONS, JEFFERY L
830 CLIFTON HILLS STREET
ORLANDO FL 32828

B4796P22

Previous Owner
COONS LESLIE L. & JOAN T.
2 ACADEMY STREET, APT. 303

HALLOWELL ME 04347
Sale Date: 7/02/2014

Inspection Witnessed By:

X Date

No./Date	Description	Date Insp.

Notes:

Whitefield

Property Data

Neighborhood **99 Whitefield**

Tree Growth Year **0**

X Coordinate **0**

Y Coordinate **0**

Zone/Land Use **11 Residential**

Secondary Zone

Topography **2 Rolling** **9**

1.Level 4.Below St 7.
2.Rolling 5.Low 8.
3.Above St 6.Swampy 9.

Utilities **9 None** **9 None**

1.OutHouse 4.Dr Well 7.Cesspool
2.PblcWtr 5.Dug Well 8.LakeDraw
3.PblcSewr 6.Septic 9.None

Street **3 Gravel**

1.Paved 4.Proposed 7.
2.Semi Imp 5.Private 8.
3.Gravel 6. 9.None

0

0

Sale Data

Sale Date **7/02/2014**

Price

Sale Type **1 Land Only**

1.Land 4.Mfg unit 7.
2.L & B 5.Other 8.
3.Building 6. 9.

Financing **9 Unknown**

1.Convent 4.Seller 7.
2.FHA/VA 5.Private 8.
3.Assumed 6.Cash 9.Unknown

Validity **2 Related Parties**

1.Valid 4.Split 7.Changes
2.Related 5.Partial 8.Other
3.Distress 6.Exempt 9.

Verified **5 Public Record**

1.Buyer 4.Agent 7.Family
2.Seller 5.Pub Rec 8.Other
3.Lender 6.MLS 9.

Assessment Record

Year	Land	Buildings	Exempt	Total
2011	26,495	0	0	26,495
2012	26,495	0	0	26,495
2013	32,290	0	0	32,290
2014	32,290	0	0	32,290
2015	32,290	0	0	32,290
2016	32,290	0	0	32,290
2017	32,290	0	0	32,290
2018	32,290	0	0	32,290
2019	32,290	0	0	32,290
2020	32,290	0	0	32,290
2021	32,290	0	0	32,290
2022	32,290	0	0	32,290
2023	32,290	0	0	32,290
2024	32,290	0	0	32,290

Land Data

Front Foot

11.Base 100fft
12.Delta Triangle
13.Nabla Triangle
14.Sec 101to200ff
15.FF 201+Over

Square Foot

16.Regular Lot
17.Secondary Lot
18.Excess land
19.Condominium
20.Miscellaneous

Fract. Acre

21.Commercial Sit
22.Base Lot
23.A

Acres

24.B
25.Lakefront Site
26.D
27.Secondary Lot
28.Rear Land up t
29.Rear Land 5-20

Type	Effective Frontage	Effective Depth	Influence Factor	Influence Code
			%	
			%	
			%	
			%	
			%	
			%	
			%	
	Square Feet			
			%	
			%	
			%	
			%	
			%	
			%	
			%	
	Acreage/Sites			
22	1.50	100	%	0
28	3.50	100	%	0
29	8.80	100	%	0
			%	
			%	
			%	
			%	

Total Acreage 13.80

Influence Codes

1.Un-Buildable
2.Excess Frtg
3.Topography
4.Size/Shape
5.Access
6.Deed Restricti
7.OPEN SPACE
8.Code Restricti
9.Fract Share

Acres

30.Rear Land 20-5
31.Rear Land 50+
32.Tillable/Pastu
33.Frm/OpnBlue/Cr
34.Farm/Open Spac
35.Farm/Open Spac
36.Farm/Open Spac
37.Treegrowth SW
38.Treegrowth MW
39.Treegrowth HW
40.Wasteland/RP
41.G
42.Mobile Home Si
43.PublicWtr/Sept
44.PrivateWtr/Sep
45.Lot improvemen
46.Miscellaneous

Whitefield

Map Lot 018-036 | Account 615 | Location MARINE LANE | Card 1 Of 1 | 9/12/2023

Building Style		
0.	4.Cape	8.Log
1.Conv.	5.Garrison	9.Other
2.Ranch	6.Split	10.Farnhou
3.R Ranch	7.Contemp	11.Mfg Dbl

Dwelling Units

Other Units

Stories		
1.1	4.1.5	7.
2.2	5.1.75	8.
3.3	6.2.5	9.

Exterior Walls		
0.	4.Asbestos	8.Concrete
1.Wood	5.Stucco	9.Other
2.Vin/Al	6.Brick	10.Wd Shgl
3.Compos.	7.Stone	11.Cement

Roof Surface		
1.Asphalt	4.Wood Sh	7.
2.Metal	5.Other	8.
3.Composit	6.	9.

SF Masonry Trim

OPEN-3-CUSTOM

OPEN-4-CUSTOM

Year Built

Year Remodeled

Foundation		
1.Concrete	4.Wood	7.
2.C Block	5.Slab	8.
3.Br/Stone	6.Piers	9.

Basement		
1.1/4 Bmt	4.Full Bmt	7.
2.1/2 Bmt	5.None	8.
3.3/4 Bmt	6.	9.None

Bsmt Gar # Cars

Wet Basement		
1.Dry	4.	7.
2.Damp	5.	8.
3.Wet	6.	9.

SF Bsmt Living

Fin Bsmt Grade

BASEMENT FLOOR

Heat Type **100%**		
0.	4.Steam	8.Fl/Wall
1.HWBB	5.FWA	9.No Heat
2.HWCI	6.GravWA	10.Rad/BB
3.H Pump	7.Electric	11.Monitor

Cool Type **0%**		
1.Refrig	4.W&C Air	7.
2.Evapor	5.Radheat	8.
3.H Pump	6.	9.None

Kitchen Style		
1.New/Remo	4.Obsolete	7.
2.Typical	5.	8.
3.Old Type	6.	9.None

Bath(s) Style		
1.New/Modr	4.Obsolete	7.
2.Typical	5.	8.
3.Old Type	6.	9.None

Rooms

Bedrooms

Full Baths

Half Baths

Addn Fixtures

Fireplaces

TRIO Software
A Division of Harris Computer Systems

Layout		
1.Typical	4.	7.
2.Inadeq	5.	8.
3.Horrid	6.	9.

Attic		
1.1/4 Fin	4.Full Fin	7.
2.1/2 Fin	5.Fl/Stair	8.
3.3/4 Fin	6.	9.None

Insulation		
1.Full	4.Minimal	7.
2.Heavy	5.Partial	8.
3.Capped	6.	9.None

Unfinished %

Grade & Factor		
1.E Grade	4.B Grade	7.
2.D Grade	5.A Grade	8.SC Grade
3.C Grade	6.AA Grade	9.Same

SQFT (Footprint)

Condition		
1.Poor	4.Avg	7.V G
2.Fair	5.Avg+	8.Exc
3.Avg-	6.Good	9.Same

Phys. % Good

Funct. % Good

Functional Code		
1.Incomp	4.	7.
2.O-Built	5.	8.Other
3.Damage	6.	9.None

Econ. % Good

Economic Code		
0.None	3.No Power	6.Bad Abut
1.Location	4.Generate	9.None
2.Encroach	5.SiteLimt	9.

Entrance Code **0**		
1.Interior	4.Vacant	7.
2.Refusal	5.Estimate	8.
3.Informed	6.	9.

Information Code **0**		
1.Owner	4.Agent	7.
2.Relative	5.Estimate	8.
3.Tenant	6.Other	9.

Date Inspected

Additions, Outbuildings & Improvements

Type	Year	Units	Grade	Cond	Phys.	Funct.	Sound Value
					%	%	
					%	%	
					%	%	
					%	%	
					%	%	
					%	%	
					%	%	
					%	%	
					%	%	
					%	%	

1.One Story Fram
2.Two Story Fram
3.Three Story Fr
4.1 & 1/2 Story
5.1 & 3/4 Story
6.2 & 1/2 Story
21.Open Frame Por
22.Encl Frame Por
23.Frame Garage
24.Frame Shed
25.Frame Bay Wind
26.1SFr Overhang
27.Unfin Basement
28.Unfinished Att
29.Finished Attic

Map Lot 020-025 | Account 187 | Location NORTH HOWE ROAD | Card 1 Of 1 | 9/12/2023

COONS, KERRY LYNN ESTATE OF
COONS, DAVID W PER REP
1604 RIVERSIDE DRIVE
VASSALBORO ME 04989-4127

B3762P284 B5259P21

Previous Owner
COONS, DAVID W.
1604 RIVERSIDE DRIVE

VASSALBORO ME 04989-4127
Sale Date: 3/17/2020

Previous Owner
CONRAD, JUDY C
HOWE ROAD

WHITEFIELD ME 04330
Sale Date: 10/18/2006

Previous Owner
CONRAD JUDY C.
3162 NEW CUT ROAD

SPRINGFIELD TN 37172
Sale Date: 10/18/2006

Inspection Witnessed By:

X Date

No./Date	Description	Date Insp.

Notes:

Property Data

Neighborhood **1 Whitefield**

Tree Growth Year **0**

X Coordinate **0**

Y Coordinate **0**

Zone/Land Use **11 Residential**

Secondary Zone

Topography **2 Rolling**

1.Level	4.Below St	7.
2.Rolling	5.Low	8.
3.Above St	6.Swampy	9.

Utilities

1.OutHouse	4.Dr Well	7.Cesspool
2.PblcWtr	5.Dug Well	8.LakeDraw
3.PblcSewr	6.Septic	9.None

Street **1 Paved**

1.Paved	4.Proposed	7.
2.Semi Imp	5.Private	8.
3.Gravel	6.	9.None

0

0

Sale Data

Sale Date

Price

Sale Type

1.Land	4.Mfg unit	7.
2.L & B	5.Other	8.
3.Building	6.	9.

Financing

1.Convent	4.Seller	7.
2.FHA/VA	5.Private	8.
3.Assumed	6.Cash	9.Unknown

Validity

1.Valid	4.Split	7.Changes
2.Related	5.Partial	8.Other
3.Distress	6.Exempt	9.

Verified

1.Buyer	4.Agent	7.Family
2.Seller	5.Pub Rec	8.Other
3.Lender	6.MLS	9.

Assessment Record

Year	Land	Buildings	Exempt	Total
2011	24,761	0	0	24,761
2012	24,761	0	0	24,761
2013	27,910	0	0	27,910
2014	27,910	0	0	27,910
2015	27,910	0	0	27,910
2016	27,910	0	0	27,910
2017	27,910	0	0	27,910
2018	27,910	0	0	27,910
2019	27,910	0	0	27,910
2020	27,910	0	0	27,910
2021	27,910	0	0	27,910
2022	27,910	0	0	27,910
2023	27,910	0	0	27,910
2024	27,910	0	0	27,910

Land Data

Front Foot	Type	Effective Frontage	Effective Depth	Influence Factor	Influence Code
11.Base 100fft				%	
12.Delta Triangle				%	
13.Nabla Triangle				%	
14.Sec 101to200ff				%	
15.FF 201+Over				%	
				%	
				%	
Square Foot		**Square Feet**			
16.Regular Lot				%	
17.Secondary Lot				%	
18.Excess land				%	
19.Condominium				%	
20.Miscellaneous				%	
				%	
				%	
Fract. Acre		**Acreage/Sites**			
21.Commercial Sit	22	1.50		100 %	0
22.Base Lot	28	1.94		100 %	0
23.A	47	1.00		100 %	0
Acres				%	
24.B				%	
25.Lakefront Site				%	
26.D				%	
27.Secondary Lot				%	
28.Rear Land up t					
29.Rear Land 5-20					

Total Acreage 3.44

Influence Codes

1.Un-Buildable
2.Excess Frtg
3.Topography
4.Size/Shape
5.Access
6.Deed Restricti
7.OPEN SPACE
8.Code Restricti
9.Fract Share
Acres
30.Rear Land 20-5
31.Rear Land 50+
32.Tillable/Pastu
33.Frm/OpnBlue/Cr
34.Farm/Open Spac
35.Farm/Open Spac
36.Farm/Open Spac
37.Treegrowth SW
38.Treegrowth MW
39.Treegrowth HW
40.Wasteland/RP
41.G
42.Mobile Home Si
43.PublicWtr/Sept
44.PrivateWtr/Sep
45.Lot improvemen
46.Miscellaneous

Whitefield

Whitefield

Map Lot 020-025 | Account 187 | Location NORTH HOWE ROAD | Card 1 Of 1 | 9/12/2023

Building Style		
0.	4.Cape	8.Log
1.Conv.	5.Garrison	9.Other
2.Ranch	6.Split	10.Farnhou
3.R Ranch	7.Contemp	11.Mfg Dbl

Dwelling Units

Other Units

Stories		
1.1	4.1.5	7.
2.2	5.1.75	8.
3.3	6.2.5	9.

Exterior Walls		
0.	4.Asbestos	8.Concrete
1.Wood	5.Stucco	9.Other
2.Vin/Al	6.Brick	10.Wd Shgl
3.Compos.	7.Stone	11.Cement

Roof Surface		
1.Asphalt	4.Wood Sh	7.
2.Metal	5.Other	8.
3.Composit	6.	9.

SF Masonry Trim

OPEN-3-CUSTOM

OPEN-4-CUSTOM

Year Built

Year Remodeled

Foundation		
1.Concrete	4.Wood	7.
2.C Block	5.Slab	8.
3.Br/Stone	6.Piers	9.

Basement		
1.1/4 Bmt	4.Full Bmt	7.
2.1/2 Bmt	5.None	8.
3.3/4 Bmt	6.	9.None

Bsmt Gar # Cars

Wet Basement		
1.Dry	4.	7.
2.Damp	5.	8.
3.Wet	6.	9.

SF Bsmt Living

Fin Bsmt Grade

BASEMENT FLOOR

Heat Type **100%**		
0.	4.Steam	8.Fl/Wall
1.HWBB	5.FWA	9.No Heat
2.HWCI	6.GravWA	10.Rad/BB
3.H Pump	7.Electric	11.Monitor

Cool Type **0%**		
1.Refrig	4.W&C Air	7.
2.Evapor	5.Radheat	8.
3.H Pump	6.	9.None

Kitchen Style		
1.New/Remo	4.Obsolete	7.
2.Typical	5.	8.
3.Old Type	6.	9.None

Bath(s) Style		
1.New/Modr	4.Obsolete	7.
2.Typical	5.	8.
3.Old Type	6.	9.None

Rooms

Bedrooms

Full Baths

Half Baths

Addn Fixtures

Fireplaces

TRIO Software
A Division of Harris Computer Systems

Layout		
1.Typical	4.	7.
2.Inadeq	5.	8.
3.Horrid	6.	9.

Attic		
1.1/4 Fin	4.Full Fin	7.
2.1/2 Fin	5.Fl/Stair	8.
3.3/4 Fin	6.	9.None

Insulation		
1.Full	4.Minimal	7.
2.Heavy	5.Partial	8.
3.Capped	6.	9.None

Unfinished %

Grade & Factor		
1.E Grade	4.B Grade	7.
2.D Grade	5.A Grade	8.SC Grade
3.C Grade	6.AA Grade	9.Same

SQFT (Footprint)

Condition		
1.Poor	4.Avg	7.V G
2.Fair	5.Avg+	8.Exc
3.Avg-	6.Good	9.Same

Phys. % Good

Funct. % Good

Functional Code		
1.Incomp	4.	7.
2.O-Built	5.	8.Other
3.Damage	6.	9.None

Econ. % Good

Economic Code		
0.None	3.No Power	6.Bad Abut
1.Location	4.Generate	9.None
2.Encroach	5.SiteLimt	9.

Entrance Code **1 Interior Inspect**		
1.Interior	4.Vacant	7.
2.Refusal	5.Estimate	8.
3.Informed	6.	9.

Information Code **1 Owner**		
1.Owner	4.Agent	7.
2.Relative	5.Estimate	8.
3.Tenant	6.Other	9.

Date Inspected

Additions, Outbuildings & Improvements

Type	Year	Units	Grade	Cond	Phys.	Funct.	Sound Value
					%	%	
					%	%	
					%	%	
					%	%	
					%	%	
					%	%	
					%	%	
					%	%	
					%	%	
					%	%	

1.One Story Fram
2.Two Story Fram
3.Three Story Fr
4.1 & 1/2 Story
5.1 & 3/4 Story
6.2 & 1/2 Story
21.Open Frame Por
22.Encl Frame Por
23.Frame Garage
24.Frame Shed
25.Frame Bay Wind
26.1SFr Overhang
27.Unfin Basement
28.Unfinished Att
29.Finished Attic

Map Lot 018-001-A | Account 182 | Location COOPER ROAD | Card 1 Of 1 | 9/12/2023

COOPER, GARY E
GAGNE, LINDA B TRUSTEE
C/O CHUCK L COOPER
AUGUSTA ME 04330

B2371P232

Property Data

Neighborhood **1 Whitefield**

Tree Growth Year **0**

X Coordinate **0**

Y Coordinate **0**

Zone/Land Use **11 Residential**

Secondary Zone

Topography **2 Rolling**

1.Level	4.Below St	7.
2.Rolling	5.Low	8.
3.Above St	6.Swampy	9.

Utilities

1.OutHouse	4.Dr Well	7.Cesspool
2.PblcWtr	5.Dug Well	8.LakeDraw
3.PblcSewr	6.Septic	9.None

Street **1 Paved**

1.Paved	4.Proposed	7.
2.Semi Imp	5.Private	8.
3.Gravel	6.	9.None

0

0

Sale Data

Sale Date

Price

Sale Type

1.Land	4.Mfg unit	7.
2.L & B	5.Other	8.
3.Building	6.	9.

Financing

1.Convent	4.Seller	7.
2.FHA/VA	5.Private	8.
3.Assumed	6.Cash	9.Unknown

Validity

1.Valid	4.Split	7.Changes
2.Related	5.Partial	8.Other
3.Distress	6.Exempt	9.

Verified

1.Buyer	4.Agent	7.Family
2.Seller	5.Pub Rec	8.Other
3.Lender	6.MLS	9.

Assessment Record

Year	Land	Buildings	Exempt	Total
2011	32,475	0	0	32,475
2012	32,475	0	0	32,475
2013	39,200	0	0	39,200
2014	39,200	0	0	39,200
2015	39,200	0	0	39,200
2016	39,200	0	0	39,200
2017	39,200	0	0	39,200
2018	39,200	0	0	39,200
2019	39,200	0	0	39,200
2020	39,200	0	0	39,200
2021	39,200	0	0	39,200
2022	39,200	0	0	39,200
2023	39,200	0	0	39,200
2024	39,200	0	0	39,200

Land Data

Front Foot	Type	Effective Frontage	Effective Depth	Influence Factor	Influence Code
11.Base 100fft				%	
12.Delta Triangle				%	
13.Nabla Triangle				%	
14.Sec 101to200ff				%	
15.FF 201+Over				%	
				%	
				%	
Square Foot		**Square Feet**			
16.Regular Lot				%	
17.Secondary Lot				%	
18.Excess land				%	
19.Condominium				%	
20.Miscellaneous				%	
				%	
				%	
Fract. Acre		**Acreage/Sites**			
21.Commercial Sit	22	1.50	100	%	0
22.Base Lot	28	3.50	100	%	0
23.A	29	15.00	100	%	0
Acres	30	3.00	100	%	0
24.B				%	
25.Lakefront Site				%	
26.D				%	
27.Secondary Lot					
28.Rear Land up t					
29.Rear Land 5-20					

Total Acreage 23.00

Influence Codes

1.Un-Buildable
2.Excess Frtg
3.Topography
4.Size/Shape
5.Access
6.Deed Restricti
7.OPEN SPACE
8.Code Restricti
9.Fract Share

Acres

30.Rear Land 20-5
31.Rear Land 50+
32.Tillable/Pastu
33.Frm/OpnBlue/Cr
34.Farm/Open Spac
35.Farm/Open Spac
36.Farm/Open Spac
37.Treegrowth SW
38.Treegrowth MW
39.Treegrowth HW
40.Wasteland/RP
41.G
42.Mobile Home Si
43.PublicWtr/Sept
44.PrivateWtr/Sep
45.Lot improvemen
46.Miscellaneous

Inspection Witnessed By:

X Date

No./Date	Description	Date Insp.

Notes:

Whitefield

Whitefield

Map Lot 018-001-A | Account 182 | Location COOPER ROAD | Card 1 Of 1 | 9/12/2023

Building Style		
0.	4.Cape	8.Log
1.Conv.	5.Garrison	9.Other
2.Ranch	6.Split	10.Farnhou
3.R Ranch	7.Contemp	11.Mfg Dbl

Dwelling Units
Other Units

Stories		
1.1	4.1.5	7.
2.2	5.1.75	8.
3.3	6.2.5	9.

Exterior Walls		
0.	4.Asbestos	8.Concrete
1.Wood	5.Stucco	9.Other
2.Vin/Al	6.Brick	10.Wd Shgl
3.Compos.	7.Stone	11.Cement

Roof Surface		
1.Asphalt	4.Wood Sh	7.
2.Metal	5.Other	8.
3.Composit	6.	9.

SF Masonry Trim
OPEN-3-CUSTOM
OPEN-4-CUSTOM
Year Built
Year Remodeled

Foundation		
1.Concrete	4.Wood	7.
2.C Block	5.Slab	8.
3.Br/Stone	6.Piers	9.

Basement		
1.1/4 Bmt	4.Full Bmt	7.
2.1/2 Bmt	5.None	8.
3.3/4 Bmt	6.	9.None

Bsmt Gar # Cars

Wet Basement		
1.Dry	4.	7.
2.Damp	5.	8.
3.Wet	6.	9.

SF Bsmt Living
Fin Bsmt Grade
BASEMENT FLOOR

Heat Type **100%**		
0.	4.Steam	8.Fl/Wall
1.HWBB	5.FWA	9.No Heat
2.HWCI	6.GravWA	10.Rad/BB
3.H Pump	7.Electric	11.Monitor

Cool Type **0%**		
1.Refrig	4.W&C Air	7.
2.Evapor	5.Radheat	8.
3.H Pump	6.	9.None

Kitchen Style		
1.New/Remo	4.Obsolete	7.
2.Typical	5.	8.
3.Old Type	6.	9.None

Bath(s) Style		
1.New/Modr	4.Obsolete	7.
2.Typical	5.	8.
3.Old Type	6.	9.None

Rooms
Bedrooms
Full Baths
Half Baths
Addn Fixtures
Fireplaces

TRIO Software
A Division of Harris Computer Systems

Layout		
1.Typical	4.	7.
2.Inadeq	5.	8.
3.Horrid	6.	9.

Attic		
1.1/4 Fin	4.Full Fin	7.
2.1/2 Fin	5.Fl/Stair	8.
3.3/4 Fin	6.	9.None

Insulation		
1.Full	4.Minimal	7.
2.Heavy	5.Partial	8.
3.Capped	6.	9.None

Unfinished %

Grade & Factor		
1.E Grade	4.B Grade	7.
2.D Grade	5.A Grade	8.SC Grade
3.C Grade	6.AA Grade	9.Same

SQFT (Footprint)

Condition		
1.Poor	4.Avg	7.V G
2.Fair	5.Avg+	8.Exc
3.Avg-	6.Good	9.Same

Phys. % Good
Funct. % Good

Functional Code		
1.Incomp	4.	7.
2.O-Built	5.	8.Other
3.Damage	6.	9.None

Econ. % Good

Economic Code		
0.None	3.No Power	6.Bad Abut
1.Location	4.Generate	9.None
2.Encroach	5.SiteLimt	9.

Entrance Code **1 Interior Inspect**		
1.Interior	4.Vacant	7.
2.Refusal	5.Estimate	8.
3.Informed	6.	9.

Information Code **1 Owner**		
1.Owner	4.Agent	7.
2.Relative	5.Estimate	8.
3.Tenant	6.Other	9.

Date Inspected

Additions, Outbuildings & Improvements

Type	Year	Units	Grade	Cond	Phys.	Funct.	Sound Value
					%	%	
					%	%	
					%	%	
					%	%	
					%	%	
					%	%	
					%	%	
					%	%	
					%	%	
					%	%	

1.One Story Fram
2.Two Story Fram
3.Three Story Fr
4.1 & 1/2 Story
5.1 & 3/4 Story
6.2 & 1/2 Story
21.Open Frame Por
22.Encl Frame Por
23.Frame Garage
24.Frame Shed
25.Frame Bay Wind
26.1SFr Overhang
27.Unfin Basement
28.Unfinished Att
29.Finished Attic

Map Lot 013-073-ON | Account 444 | Location 250 EAST RIVER ROAD | Card 1 Of 1 | 9/12/2023

COOPER, MITCHELL
250 EAST RIVER ROAD
WHITEFIELD ME 04353

Property Data

Neighborhood **99 Whitefield**

Tree Growth Year **0**

X Coordinate **0**

Y Coordinate **0**

Zone/Land Use **11 Residential**

Secondary Zone

Topography **1 Level**

1.Level	4.Below St	7.
2.Rolling	5.Low	8.
3.Above St	6.Swampy	9.

Utilities **4 Drilled Well** **6 Septic System**

1.OutHouse	4.Dr Well	7.Cesspool
2.PblcWtr	5.Dug Well	8.LakeDraw
3.PblcSewr	6.Septic	9.None

Street **1 Paved**

1.Paved	4.Proposed	7.
2.Semi Imp	5.Private	8.
3.Gravel	6.	9.None

0

0

Sale Data

Sale Date **7/02/2008**

Price **7,000**

Sale Type **4 Manfactured unit**

1.Land	4.Mfg unit	7.
2.L & B	5.Other	8.
3.Building	6.	9.

Financing **6 Cash Sale**

1.Convent	4.Seller	7.
2.FHA/VA	5.Private	8.
3.Assumed	6.Cash	9.Unknown

Validity **1 Arms Length Sale**

1.Valid	4.Split	7.Changes
2.Related	5.Partial	8.Other
3.Distress	6.Exempt	9.

Verified **1 Buyer**

1.Buyer	4.Agent	7.Family
2.Seller	5.Pub Rec	8.Other
3.Lender	6.MLS	9.

Assessment Record

Year	Land	Buildings	Exempt	Total
2011	0	8,653	0	8,653
2012	0	8,653	0	8,653
2013	0	8,653	0	8,653
2014	0	8,653	0	8,653
2015	0	8,653	0	8,653
2016	0	8,653	0	8,653
2017	0	8,653	0	8,653
2018	0	8,653	0	8,653
2019	0	8,653	0	8,653
2020	0	8,653	0	8,653
2021	0	8,653	0	8,653
2022	0	8,653	0	8,653
2023	0	8,653	0	8,653
2024	0	8,653	0	8,653

Land Data

Front Foot	Type	Effective Frontage	Effective Depth	Influence Factor	Influence Code
11.Base 100fft				%	
12.Delta Triangle				%	
13.Nabla Triangle				%	
14.Sec 101to200ff				%	
15.FF 201+Over				%	
				%	
				%	
Square Foot		**Square Feet**			
16.Regular Lot				%	
17.Secondary Lot				%	
18.Excess land				%	
19.Condominium				%	
20.Miscellaneous				%	
				%	
				%	
Fract. Acre		**Acreage/Sites**			
21.Commercial Sit				%	
22.Base Lot				%	
23.A				%	
Acres				%	
24.B				%	
25.Lakefront Site				%	
26.D				%	
27.Secondary Lot				%	
28.Rear Land up t				%	
29.Rear Land 5-20				%	

Total Acreage 0.00

Influence Codes

1.Un-Buildable
2.Excess Frtg
3.Topography
4.Size/Shape
5.Access
6.Deed Restricti
7.OPEN SPACE
8.Code Restricti
9.Fract Share
Acres
30.Rear Land 20-5
31.Rear Land 50+
32.Tillable/Pastu
33.Frm/OpnBlue/Cr
34.Farm/Open Spac
35.Farm/Open Spac
36.Farm/Open Spac
37.Treegrowth SW
38.Treegrowth MW
39.Treegrowth HW
40.Wasteland/RP
41.G
42.Mobile Home Si
43.PublicWtr/Sept
44.PrivateWtr/Sep
45.Lot improvemen
46.Miscellaneous

Inspection Witnessed By:

X Date

No./Date	Description	Date Insp.

Notes:

Whitefield

Whitefield

Map Lot 013-073-ON | Account 444 | Location 250 EAST RIVER ROAD | Card 1 Of 1 | 9/12/2023

Building Style		
0.	4.Cape	8.Log
1.Conv.	5.Garrison	9.Other
2.Ranch	6.Split	10.Farnhou
3.R Ranch	7.Contemp	11.Mfg Dbl

Dwelling Units

Other Units

Stories		
1.1	4.1.5	7.
2.2	5.1.75	8.
3.3	6.2.5	9.

Exterior Walls		
0.	4.Asbestos	8.Concrete
1.Wood	5.Stucco	9.Other
2.Vin/Al	6.Brick	10.Wd Shgl
3.Compos.	7.Stone	11.Cement

Roof Surface		
1.Asphalt	4.Wood Sh	7.
2.Metal	5.Other	8.
3.Composit	6.	9.

SF Masonry Trim

OPEN-3-CUSTOM

OPEN-4-CUSTOM

Year Built

Year Remodeled

Foundation		
1.Concrete	4.Wood	7.
2.C Block	5.Slab	8.
3.Br/Stone	6.Piers	9.

Basement		
1.1/4 Bmt	4.Full Bmt	7.
2.1/2 Bmt	5.None	8.
3.3/4 Bmt	6.	9.None

Bsmt Gar # Cars

Wet Basement		
1.Dry	4.	7.
2.Damp	5.	8.
3.Wet	6.	9.

SF Bsmt Living

Fin Bsmt Grade

BASEMENT FLOOR

Heat Type **100%**		
0.	4.Steam	8.Fl/Wall
1.HWBB	5.FWA	9.No Heat
2.HWCI	6.GravWA	10.Rad/BB
3.H Pump	7.Electric	11.Monitor

Cool Type **0%**		
1.Refrig	4.W&C Air	7.
2.Evapor	5.Radheat	8.
3.H Pump	6.	9.None

Kitchen Style		
1.New/Remo	4.Obsolete	7.
2.Typical	5.	8.
3.Old Type	6.	9.None

Bath(s) Style		
1.New/Modr	4.Obsolete	7.
2.Typical	5.	8.
3.Old Type	6.	9.None

Rooms

Bedrooms

Full Baths

Half Baths

Addn Fixtures

Fireplaces

TRIO Software
A Division of Harris Computer Systems

Layout		
1.Typical	4.	7.
2.Inadeq	5.	8.
3.Horrid	6.	9.

Attic		
1.1/4 Fin	4.Full Fin	7.
2.1/2 Fin	5.Fl/Stair	8.
3.3/4 Fin	6.	9.None

Insulation		
1.Full	4.Minimal	7.
2.Heavy	5.Partial	8.
3.Capped	6.	9.None

Unfinished %

Grade & Factor		
1.E Grade	4.B Grade	7.
2.D Grade	5.A Grade	8.SC Grade
3.C Grade	6.AA Grade	9.Same

SQFT (Footprint)

Condition		
1.Poor	4.Avg	7.V G
2.Fair	5.Avg+	8.Exc
3.Avg-	6.Good	9.Same

Phys. % Good

Funct. % Good

Functional Code		
1.Incomp	4.	7.
2.O-Built	5.	8.Other
3.Damage	6.	9.None

Econ. % Good

Economic Code		
0.None	3.No Power	6.Bad Abut
1.Location	4.Generate	9.None
2.Encroach	5.SiteLimt	9.

Entrance Code **1 Interior Inspect**		
1.Interior	4.Vacant	7.
2.Refusal	5.Estimate	8.
3.Informed	6.	9.

Information Code **1 Owner**		
1.Owner	4.Agent	7.
2.Relative	5.Estimate	8.
3.Tenant	6.Other	9.

Date Inspected

Additions, Outbuildings & Improvements

Type	Year	Units	Grade	Cond	Phys.	Funct.	Sound Value
891 Polaran M/H	1981	14x67	2 100	4	0 %	100 %	
68 Wood Deck	1994	80	2 100	3	0 %	100 %	
					%	%	
					%	%	
					%	%	
					%	%	
					%	%	
					%	%	
					%	%	
					%	%	

1.One Story Fram
2.Two Story Fram
3.Three Story Fr
4.1 & 1/2 Story
5.1 & 3/4 Story
6.2 & 1/2 Story
21.Open Frame Por
22.Encl Frame Por
23.Frame Garage
24.Frame Shed
25.Frame Bay Wind
26.1SFr Overhang
27.Unfin Basement
28.Unfinished Att
29.Finished Attic

Map Lot 017-047 Account 889 Location 71 SENOTT ROAD Card 1 Of 1 9/12/2023

COOPER-HASKELL, DAWNA JEAN
71 SENOTT ROAD
WHITEFIELD ME 04353

B2404P200 B4563P2

Previous Owner
MATHEWS BRUCE M. & DAWNA J.
71 SENOTT ROAD

WHITEFIELD ME 04353
Sale Date: 8/22/2012

Inspection Witnessed By:

X Date

No./Date	Description	Date Insp.

Notes:

11/18/21 REV NAH- P/O 1142sqft 1sFr IS SHED, 780sqft 1sFr HAS BMNT.
19' 1.99AC TO "ON" ACCT M10 L47-B
8/3/18- W/MRS. (SPLIT COMING FOR '19 TAXES- 1.99AC TO NICOLE MATHEWS (DAUGHTER) ADD NEW SHED TO CARD #1, DELETE 768 SQ. FT. SHED AND SLAB (NOW ADDED TO NEW "ON" ACCT)

Whitefield

Property Data

Neighborhood **1 Whitefield**

Tree Growth Year **0**

X Coordinate **0**

Y Coordinate **0**

Zone/Land Use **11 Residential**

Secondary Zone

Topography **2 Rolling**

1.Level 4.Below St 7.
2.Rolling 5.Low 8.
3.Above St 6.Swampy 9.

Utilities **4 Drilled Well** **6 Septic System**

1.OutHouse 4.Dr Well 7.Cesspool
2.PblcWtr 5.Dug Well 8.LakeDraw
3.PblcSewr 6.Septic 9.None

Street **1 Paved**

1.Paved 4.Proposed 7.
2.Semi Imp 5.Private 8.
3.Gravel 6. 9.None

0

0

Sale Data

Sale Date

Price

Sale Type

1.Land 4.Mfg unit 7.
2.L & B 5.Other 8.
3.Building 6. 9.

Financing

1.Convent 4.Seller 7.
2.FHA/VA 5.Private 8.
3.Assumed 6.Cash 9.Unknown

Validity

1.Valid 4.Split 7.Changes
2.Related 5.Partial 8.Other
3.Distress 6.Exempt 9.

Verified

1.Buyer 4.Agent 7.Family
2.Seller 5.Pub Rec 8.Other
3.Lender 6.MLS 9.

Assessment Record

Year	Land	Buildings	Exempt	Total
2011	80,400	116,533	10,000	186,933
2012	80,400	116,533	10,000	186,933
2013	88,625	116,533	10,000	195,158
2014	88,625	116,533	10,000	195,158
2015	88,625	116,533	10,000	195,158
2016	88,625	116,533	10,000	195,158
2017	77,325	116,533	15,000	178,858
2018	77,325	116,533	20,000	173,858
2019	77,325	112,085	20,000	169,410
2020	57,007	112,085	20,000	149,092
2021	57,007	112,085	25,000	144,092
2022	57,007	112,085	24,500	144,592
2023	57,007	113,069	23,000	147,076
2024	57,007	113,069	19,000	151,076

Land Data

Front Foot

11.Base 100fft
12.Delta Triangle
13.Nabla Triangle
14.Sec 101to200ff
15.FF 201+Over

Square Foot

16.Regular Lot
17.Secondary Lot
18.Excess land
19.Condominium
20.Miscellaneous

Fract. Acre

21.Commercial Sit
22.Base Lot
23.A

Acres

24.B
25.Lakefront Site
26.D
27.Secondary Lot
28.Rear Land up t
29.Rear Land 5-20

Type	Effective Frontage	Effective Depth	Influence Factor	Influence Code
			%	
			%	
			%	
			%	
			%	
			%	
			%	
	Square Feet			
			%	
			%	
			%	
			%	
			%	
			%	
			%	
	Acreage/Sites			
22	1.50	100	%	0
28	3.50	100	%	0
45	1.00	100	%	0
29	15.00	100	%	0
30	15.01	100	%	0
			%	
			%	

Total Acreage 35.01

Influence Codes

1.Un-Buildable
2.Excess Frtg
3.Topography
4.Size/Shape
5.Access
6.Deed Restricti
7.OPEN SPACE
8.Code Restricti
9.Fract Share

Acres

30.Rear Land 20-5
31.Rear Land 50+
32.Tillable/Pastu
33.Frm/OpnBlue/Cr
34.Farm/Open Spac
35.Farm/Open Spac
36.Farm/Open Spac
37.Treegrowth SW
38.Treegrowth MW
39.Treegrowth HW
40.Wasteland/RP
41.G
42.Mobile Home Si
43.PublicWtr/Sept
44.PrivateWtr/Sep
45.Lot improvemen
46.Miscellaneous

Whitefield

Map Lot 017-047 | Account 889 | Location 71 SENOTT ROAD | Card 1 Of 1 | 9/12/2023

Building Style	**1 Conventional**	
0.	4.Cape	8.Log
1.Conv.	5.Garrison	9.Other
2.Ranch	6.Split	10.Farnhou
3.R Ranch	7.Contemp	11.Mfg Dbl
Dwelling Units	**1**	
Other Units	**0**	
Stories	**1 One Story**	
1.1	4.1.5	7.
2.2	5.1.75	8.
3.3	6.2.5	9.
Exterior Walls	**2 Vinyl/Aluminum**	
0.	4.Asbestos	8.Concrete
1.Wood	5.Stucco	9.Other
2.Vin/Al	6.Brick	10.Wd Shgl
3.Compos.	7.Stone	11.Cement
Roof Surface	**1 Asphalt Shingles**	
1.Asphalt	4.Wood Sh	7.
2.Metal	5.Other	8.
3.Composit	6.	9.
SF Masonry Trim	**0**	
OPEN-3-CUSTOM	**0**	
OPEN-4-CUSTOM	**0**	
Year Built	**1980**	
Year Remodeled	**0**	
Foundation	**5 Concrete Slab**	
1.Concrete	4.Wood	7.
2.C Block	5.Slab	8.
3.Br/Stone	6.Piers	9.
Basement	**9 No Basement**	
1.1/4 Bmt	4.Full Bmt	7.
2.1/2 Bmt	5.None	8.
3.3/4 Bmt	6.	9.None
Bsmt Gar # Cars	**0**	
Wet Basement	**9 No Basement**	
1.Dry	4.	7.
2.Damp	5.	8.
3.Wet	6.	9.

SF Bsmt Living	**0**	
Fin Bsmt Grade	**0 0**	
BASEMENT FLOOR	**0**	
Heat Type	**100%**	**1 Hot Water BB**
0.	4.Steam	8.Fl/Wall
1.HWBB	5.FWA	9.No Heat
2.HWCI	6.GravWA	10.Rad/BB
3.H Pump	7.Electric	11.Monitor
Cool Type	**0%**	**9 None**
1.Refrig	4.W&C Air	7.
2.Evapor	5.Radheat	8.
3.H Pump	6.	9.None
Kitchen Style	**1 New/Remodeled**	
1.New/Remo	4.Obsolete	7.
2.Typical	5.	8.
3.Old Type	6.	9.None
Bath(s) Style	**1 New/modern**	
1.New/Modr	4.Obsolete	7.
2.Typical	5.	8.
3.Old Type	6.	9.None
# Rooms	**7**	
# Bedrooms	**3**	
# Full Baths	**1**	
# Half Baths	**1**	
# Addn Fixtures	**2**	
# Fireplaces	**0**	

TRIO Software
A Division of Harris Computer Systems

Layout	**1 Typical**	
1.Typical	4.	7.
2.Inadeq	5.	8.
3.Horrid	6.	9.
Attic	**9 None**	
1.1/4 Fin	4.Full Fin	7.
2.1/2 Fin	5.Fl/Stair	8.
3.3/4 Fin	6.	9.None
Insulation	**1 Full**	
1.Full	4.Minimal	7.
2.Heavy	5.Partial	8.
3.Capped	6.	9.None
Unfinished %	**0%**	
Grade & Factor	**3 Average 100%**	
1.E Grade	4.B Grade	7.
2.D Grade	5.A Grade	8.SC Grade
3.C Grade	6.AA Grade	9.Same
SQFT (Footprint)	**1004**	
Condition	**4 Average**	
1.Poor	4.Avg	7.V G
2.Fair	5.Avg+	8.Exc
3.Avg-	6.Good	9.Same
Phys. % Good	**0%**	
Funct. % Good	**100%**	
Functional Code	**9 None**	
1.Incomp	4.	7.
2.O-Built	5.	8.Other
3.Damage	6.	9.None
Econ. % Good	**100%**	
Economic Code	**None**	
0.None	3.No Power	6.Bad Abut
1.Location	4.Generate	9.None
2.Encroach	5.SiteLimt	9.
Entrance Code	**1 Interior Inspect**	
1.Interior	4.Vacant	7.
2.Refusal	5.Estimate	8.
3.Informed	6.	9.
Information Code	**1 Owner**	
1.Owner	4.Agent	7.
2.Relative	5.Estimate	8.
3.Tenant	6.Other	9.

Date Inspected

Additions, Outbuildings & Improvements

Type	Year	Units	Grade	Cond	Phys.	Funct.	Sound Value
1 One Story Frame	1994	1032	3 100	4	0 %	100 %	
1 One Story Frame	1984	780	3 100	6	0 %	100 %	
27 Unfin Basement	1984	780	3 100	4	0 %	100 %	
24 Frame Shed	2017	144	2 100	4	0 %	100 %	
24 Frame Shed	1994	110	3 100	4	0 %	100 %	
					%	%	
					%	%	
					%	%	
					%	%	
					%	%	

1.One Story Fram
2.Two Story Fram
3.Three Story Fr
4.1 & 1/2 Story
5.1 & 3/4 Story
6.2 & 1/2 Story
21.Open Frame Por
22.Encl Frame Por
23.Frame Garage
24.Frame Shed
25.Frame Bay Wind
26.1SFr Overhang
27.Unfin Basement
28.Unfinished Att
29.Finished Attic

Map Lot 022-001 Account 1378 Location 78 MAIN STREET Card 1 Of 1 9/12/2023

COOPERS MILLS VOLUNTEER FIRE DEPARTMENT
PO BOX 341
COOPERS MILLS ME 04341

B2665P149

Property Data

Neighborhood **1 Whitefield**

Tree Growth Year **0**

X Coordinate **0**

Y Coordinate **0**

Zone/Land Use **11 Residential**

Secondary Zone

Topography **1 Level**

1.Level	4.Below St	7.
2.Rolling	5.Low	8.
3.Above St	6.Swampy	9.

Utilities **4 Drilled Well** **6 Septic System**

1.OutHouse	4.Dr Well	7.Cesspool
2.PblcWtr	5.Dug Well	8.LakeDraw
3.PblcSewr	6.Septic	9.None

Street **1 Paved**

1.Paved	4.Proposed	7.
2.Semi Imp	5.Private	8.
3.Gravel	6.	9.None

0

0

Sale Data

Sale Date

Price

Sale Type

1.Land	4.Mfg unit	7.
2.L & B	5.Other	8.
3.Building	6.	9.

Financing

1.Convent	4.Seller	7.
2.FHA/VA	5.Private	8.
3.Assumed	6.Cash	9.Unknown

Validity

1.Valid	4.Split	7.Changes
2.Related	5.Partial	8.Other
3.Distress	6.Exempt	9.

Verified

1.Buyer	4.Agent	7.Family
2.Seller	5.Pub Rec	8.Other
3.Lender	6.MLS	9.

Assessment Record

Year	Land	Buildings	Exempt	Total
2011	28,500	15,512	44,012	0
2013	30,000	15,512	45,512	0
2014	30,000	15,512	45,512	0
2015	30,000	15,512	45,512	0
2016	30,000	15,512	45,512	0
2017	30,000	15,512	45,512	0
2018	30,000	15,512	45,512	0
2019	30,000	15,512	45,512	0
2020	30,000	15,512	45,512	0
2021	30,000	15,512	45,512	0
2022	30,000	15,117	45,117	0
2024	30,000	15,117	45,117	0

Land Data

Front Foot	Type	Effective Frontage	Effective Depth	Influence Factor	Influence Code
11.Base 100fft				%	
12.Delta Triangle				%	
13.Nabla Triangle				%	
14.Sec 101to200ff				%	
15.FF 201+Over				%	
				%	
				%	
Square Foot		**Square Feet**			
16.Regular Lot				%	
17.Secondary Lot				%	
18.Excess land				%	
19.Condominium				%	
20.Miscellaneous				%	
				%	
				%	
Fract. Acre		**Acreage/Sites**			
21.Commercial Sit	22	0.33		100 %	0
22.Base Lot	45	1.00		100 %	0
23.A				%	
Acres				%	
24.B				%	
25.Lakefront Site				%	
26.D				%	
27.Secondary Lot				%	
28.Rear Land up t					
29.Rear Land 5-20					

Total Acreage 0.33

Influence Codes

1.Un-Buildable
2.Excess Frtg
3.Topography
4.Size/Shape
5.Access
6.Deed Restricti
7.OPEN SPACE
8.Code Restricti
9.Fract Share
Acres
30.Rear Land 20-5
31.Rear Land 50+
32.Tillable/Pastu
33.Frm/OpnBlue/Cr
34.Farm/Open Spac
35.Farm/Open Spac
36.Farm/Open Spac
37.Treegrowth SW
38.Treegrowth MW
39.Treegrowth HW
40.Wasteland/RP
41.G
42.Mobile Home Si
43.PublicWtr/Sept
44.PrivateWtr/Sep
45.Lot improvemen
46.Miscellaneous

Inspection Witnessed By:

X Date

No./Date	Description	Date Insp.

Notes:
11/16/21 - REV, NAH. ADJ AREAS.

Whitefield

Whitefield

Map Lot 022-001 | Account 1378 | Location 78 MAIN STREET | Card 1 Of 1 | 9/12/2023

Building Style **0**		
0.	4.Cape	8.Log
1.Conv.	5.Garrison	9.Other
2.Ranch	6.Split	10.Farnhou
3.R Ranch	7.Contemp	11.Mfg Dbl
Dwelling Units **0**		
Other Units **0**		
Stories **0**		
1.1	4.1.5	7.
2.2	5.1.75	8.
3.3	6.2.5	9.
Exterior Walls **0**		
0.	4.Asbestos	8.Concrete
1.Wood	5.Stucco	9.Other
2.Vin/Al	6.Brick	10.Wd Shgl
3.Compos.	7.Stone	11.Cement
Roof Surface **0**		
1.Asphalt	4.Wood Sh	7.
2.Metal	5.Other	8.
3.Composit	6.	9.
SF Masonry Trim **0**		
OPEN-3-CUSTOM **0**		
OPEN-4-CUSTOM **0**		
Year Built **0**		
Year Remodeled **0**		
Foundation **0**		
1.Concrete	4.Wood	7.
2.C Block	5.Slab	8.
3.Br/Stone	6.Piers	9.
Basement **0**		
1.1/4 Bmt	4.Full Bmt	7.
2.1/2 Bmt	5.None	8.
3.3/4 Bmt	6.	9.None
Bsmt Gar # Cars **0**		
Wet Basement **0**		
1.Dry	4.	7.
2.Damp	5.	8.
3.Wet	6.	9.

SF Bsmt Living **0**		
Fin Bsmt Grade **0 0**		
BASEMENT FLOOR **0**		
Heat Type **100%** **0**		
0.	4.Steam	8.Fl/Wall
1.HWBB	5.FWA	9.No Heat
2.HWCI	6.GravWA	10.Rad/BB
3.H Pump	7.Electric	11.Monitor
Cool Type **0%** **9 None**		
1.Refrig	4.W&C Air	7.
2.Evapor	5.Radheat	8.
3.H Pump	6.	9.None
Kitchen Style **0**		
1.New/Remo	4.Obsolete	7.
2.Typical	5.	8.
3.Old Type	6.	9.None
Bath(s) Style **0**		
1.New/Modr	4.Obsolete	7.
2.Typical	5.	8.
3.Old Type	6.	9.None
# Rooms **0**		
# Bedrooms **0**		
# Full Baths **0**		
# Half Baths **0**		
# Addn Fixtures **0**		
# Fireplaces **0**		

TRIO Software
A Division of Harris Computer Systems

Layout **0**		
1.Typical	4.	7.
2.Inadeq	5.	8.
3.Horrid	6.	9.
Attic **0**		
1.1/4 Fin	4.Full Fin	7.
2.1/2 Fin	5.Fl/Stair	8.
3.3/4 Fin	6.	9.None
Insulation **0**		
1.Full	4.Minimal	7.
2.Heavy	5.Partial	8.
3.Capped	6.	9.None
Unfinished % **0%**		
Grade & Factor **0 0%**		
1.E Grade	4.B Grade	7.
2.D Grade	5.A Grade	8.SC Grade
3.C Grade	6.AA Grade	9.Same
SQFT (Footprint) **0**		
Condition **0**		
1.Poor	4.Avg	7.V G
2.Fair	5.Avg+	8.Exc
3.Avg-	6.Good	9.Same
Phys. % Good **0%**		
Funct. % Good **100%**		
Functional Code **9 None**		
1.Incomp	4.	7.
2.O-Built	5.	8.Other
3.Damage	6.	9.None
Econ. % Good **100%**		
Economic Code **None**		
0.None	3.No Power	6.Bad Abut
1.Location	4.Generate	9.None
2.Encroach	5.SiteLimt	9.
Entrance Code **1 Interior Inspect**		
1.Interior	4.Vacant	7.
2.Refusal	5.Estimate	8.
3.Informed	6.	9.
Information Code **1 Owner**		
1.Owner	4.Agent	7.
2.Relative	5.Estimate	8.
3.Tenant	6.Other	9.

Date Inspected

Additions, Outbuildings & Improvements

Type	Year	Units	Grade	Cond	Phys.	Funct.	Sound Value
23 Frame Garage	1935	600	3 100	4	0 %	100 %	
409 Concrete Pad	1935	600	3 100	4	0 %	100 %	
23 Frame Garage	1985	420	3 100	4	0 %	100 %	
409 Concrete Pad	1985	420	3 100	4	0 %	100 %	
23 Frame Garage	1993	1080	3 100	4	0 %	100 %	
409 Concrete Pad	1993	1008	3 100	4	0 %	100 %	
					%	%	
					%	%	
					%	%	
					%	%	

1.One Story Fram
2.Two Story Fram
3.Three Story Fr
4.1 & 1/2 Story
5.1 & 3/4 Story
6.2 & 1/2 Story
21.Open Frame Por
22.Encl Frame Por
23.Frame Garage
24.Frame Shed
25.Frame Bay Wind
26.1SFr Overhang
27.Unfin Basement
28.Unfinished Att
29.Finished Attic

Map Lot 022-004-A Account 1700 Location MAIN STREET Card 1 Of 1 9/12/2023

COOPERS MILLS VOLUNTEER FIRE DEPARTMENT
PO BOX 341
COOPERS MILLS ME 04341

B2665P149

Property Data

Neighborhood **1 Whitefield**

Tree Growth Year **0**

X Coordinate **0**

Y Coordinate **0**

Zone/Land Use **11 Residential**

Secondary Zone

Topography **2 Rolling**

1.Level	4.Below St	7.
2.Rolling	5.Low	8.
3.Above St	6.Swampy	9.

Utilities

1.OutHouse	4.Dr Well	7.Cesspool
2.PblcWtr	5.Dug Well	8.LakeDraw
3.PblcSewr	6.Septic	9.None

Street **1 Paved**

1.Paved	4.Proposed	7.
2.Semi Imp	5.Private	8.
3.Gravel	6.	9.None

0

0

Sale Data

Sale Date

Price

Sale Type

1.Land	4.Mfg unit	7.
2.L & B	5.Other	8.
3.Building	6.	9.

Financing

1.Convent	4.Seller	7.
2.FHA/VA	5.Private	8.
3.Assumed	6.Cash	9.Unknown

Validity

1.Valid	4.Split	7.Changes
2.Related	5.Partial	8.Other
3.Distress	6.Exempt	9.

Verified

1.Buyer	4.Agent	7.Family
2.Seller	5.Pub Rec	8.Other
3.Lender	6.MLS	9.

Assessment Record

Year	Land	Buildings	Exempt	Total
2011	806	0	806	0
2013	1,860	0	1,860	0
2014	1,860	0	1,860	0
2015	1,860	0	1,860	0
2016	1,860	0	1,860	0
2017	1,860	0	1,860	0
2018	1,860	0	1,860	0
2019	1,860	0	1,860	0
2020	1,860	0	1,860	0
2021	1,860	0	1,860	0
2022	1,860	0	1,860	0
2024	1,860	0	1,860	0

Land Data

Front Foot	Type	Effective Frontage	Effective Depth	Influence Factor	Influence Code
11.Base 100fft				%	
12.Delta Triangle				%	
13.Nabla Triangle				%	
14.Sec 101to200ff				%	
15.FF 201+Over				%	
				%	
				%	
Square Foot		**Square Feet**			
16.Regular Lot				%	
17.Secondary Lot				%	
18.Excess land				%	
19.Condominium				%	
20.Miscellaneous				%	
				%	
				%	
Fract. Acre		**Acreage/Sites**			
21.Commercial Sit	28	1.24		100 %	0
22.Base Lot				%	
23.A				%	
Acres				%	
24.B				%	
25.Lakefront Site				%	
26.D				%	
27.Secondary Lot				%	
28.Rear Land up t					
29.Rear Land 5-20					

Total Acreage 1.24

Influence Codes

1.Un-Buildable
2.Excess Frtg
3.Topography
4.Size/Shape
5.Access
6.Deed Restricti
7.OPEN SPACE
8.Code Restricti
9.Fract Share
Acres
30.Rear Land 20-5
31.Rear Land 50+
32.Tillable/Pastu
33.Frm/OpnBlue/Cr
34.Farm/Open Spac
35.Farm/Open Spac
36.Farm/Open Spac
37.Treegrowth SW
38.Treegrowth MW
39.Treegrowth HW
40.Wasteland/RP
41.G
42.Mobile Home Si
43.PublicWtr/Sept
44.PrivateWtr/Sep
45.Lot improvemen
46.Miscellaneous

Inspection Witnessed By:

X Date

No./Date	Description	Date Insp.

Notes:

Whitefield

Whitefield

Map Lot 022-004-A | Account 1700 | Location MAIN STREET | Card 1 Of 1 | 9/12/2023

Building Style **0**		
0.	4.Cape	8.Log
1.Conv.	5.Garrison	9.Other
2.Ranch	6.Split	10.Farnhou
3.R Ranch	7.Contemp	11.Mfg Dbl
Dwelling Units **0**		
Other Units **0**		
Stories **0**		
1.1	4.1.5	7.
2.2	5.1.75	8.
3.3	6.2.5	9.
Exterior Walls **0**		
0.	4.Asbestos	8.Concrete
1.Wood	5.Stucco	9.Other
2.Vin/Al	6.Brick	10.Wd Shgl
3.Compos.	7.Stone	11.Cement
Roof Surface **0**		
1.Asphalt	4.Wood Sh	7.
2.Metal	5.Other	8.
3.Composit	6.	9.
SF Masonry Trim **0**		
OPEN-3-CUSTOM **0**		
OPEN-4-CUSTOM **0**		
Year Built **0**		
Year Remodeled **0**		
Foundation **0**		
1.Concrete	4.Wood	7.
2.C Block	5.Slab	8.
3.Br/Stone	6.Piers	9.
Basement **0**		
1.1/4 Bmt	4.Full Bmt	7.
2.1/2 Bmt	5.None	8.
3.3/4 Bmt	6.	9.None
Bsmt Gar # Cars **0**		
Wet Basement **0**		
1.Dry	4.	7.
2.Damp	5.	8.
3.Wet	6.	9.

SF Bsmt Living **0**		
Fin Bsmt Grade **0 0**		
BASEMENT FLOOR **0**		
Heat Type **100%** **0**		
0.	4.Steam	8.Fl/Wall
1.HWBB	5.FWA	9.No Heat
2.HWCI	6.GravWA	10.Rad/BB
3.H Pump	7.Electric	11.Monitor
Cool Type **0%** **9 None**		
1.Refrig	4.W&C Air	7.
2.Evapor	5.Radheat	8.
3.H Pump	6.	9.None
Kitchen Style **0**		
1.New/Remo	4.Obsolete	7.
2.Typical	5.	8.
3.Old Type	6.	9.None
Bath(s) Style **0**		
1.New/Modr	4.Obsolete	7.
2.Typical	5.	8.
3.Old Type	6.	9.None
# Rooms **0**		
# Bedrooms **0**		
# Full Baths **0**		
# Half Baths **0**		
# Addn Fixtures **0**		
# Fireplaces **0**		

TRIO Software
A Division of Harris Computer Systems

Layout **0**		
1.Typical	4.	7.
2.Inadeq	5.	8.
3.Horrid	6.	9.
Attic **0**		
1.1/4 Fin	4.Full Fin	7.
2.1/2 Fin	5.Fl/Stair	8.
3.3/4 Fin	6.	9.None
Insulation **0**		
1.Full	4.Minimal	7.
2.Heavy	5.Partial	8.
3.Capped	6.	9.None
Unfinished % **0%**		
Grade & Factor **0 0%**		
1.E Grade	4.B Grade	7.
2.D Grade	5.A Grade	8.SC Grade
3.C Grade	6.AA Grade	9.Same
SQFT (Footprint) **0**		
Condition **0**		
1.Poor	4.Avg	7.V G
2.Fair	5.Avg+	8.Exc
3.Avg-	6.Good	9.Same
Phys. % Good **0%**		
Funct. % Good **100%**		
Functional Code **9 None**		
1.Incomp	4.	7.
2.O-Built	5.	8.Other
3.Damage	6.	9.None
Econ. % Good **100%**		
Economic Code **None**		
0.None	3.No Power	6.Bad Abut
1.Location	4.Generate	9.None
2.Encroach	5.SiteLimt	9.
Entrance Code **0**		
1.Interior	4.Vacant	7.
2.Refusal	5.Estimate	8.
3.Informed	6.	9.
Information Code **0**		
1.Owner	4.Agent	7.
2.Relative	5.Estimate	8.
3.Tenant	6.Other	9.

Date Inspected

Additions, Outbuildings & Improvements

Type	Year	Units	Grade	Cond	Phys.	Funct.	Sound Value
					%	%	
					%	%	
					%	%	
					%	%	
					%	%	
					%	%	
					%	%	
					%	%	
					%	%	
					%	%	

1.One Story Fram
2.Two Story Fram
3.Three Story Fr
4.1 & 1/2 Story
5.1 & 3/4 Story
6.2 & 1/2 Story
21.Open Frame Por
22.Encl Frame Por
23.Frame Garage
24.Frame Shed
25.Frame Bay Wind
26.1SFr Overhang
27.Unfin Basement
28.Unfinished Att
29.Finished Attic

Map Lot 022-002 Account 1701 Location MAIN STREET Card 1 Of 1 9/12/2023

COOPERS MILLS VOLUNTEER FIRE DEPARTMENT
PO BOX 341
COOPERS MILLS ME 04341

B1574P297

Property Data

Neighborhood **1 Whitefield**

Tree Growth Year **0**

X Coordinate **0**

Y Coordinate **0**

Zone/Land Use **11 Residential**

Secondary Zone

Topography **1 Level**

1.Level	4.Below St	7.
2.Rolling	5.Low	8.
3.Above St	6.Swampy	9.

Utilities **9 None**

1.OutHouse	4.Dr Well	7.Cesspool
2.PblcWtr	5.Dug Well	8.LakeDraw
3.PblcSewr	6.Septic	9.None

Street **1 Paved**

1.Paved	4.Proposed	7.
2.Semi Imp	5.Private	8.
3.Gravel	6.	9.None

0

0

Sale Data

Sale Date

Price

Sale Type

1.Land	4.Mfg unit	7.
2.L & B	5.Other	8.
3.Building	6.	9.

Financing

1.Convent	4.Seller	7.
2.FHA/VA	5.Private	8.
3.Assumed	6.Cash	9.Unknown

Validity

1.Valid	4.Split	7.Changes
2.Related	5.Partial	8.Other
3.Distress	6.Exempt	9.

Verified

1.Buyer	4.Agent	7.Family
2.Seller	5.Pub Rec	8.Other
3.Lender	6.MLS	9.

Assessment Record

Year	Land	Buildings	Exempt	Total
2011	241	0	241	0
2013	555	0	555	0
2014	555	0	555	0
2015	555	0	555	0
2016	555	0	555	0
2017	555	0	555	0
2018	555	0	555	0
2019	555	0	555	0
2020	555	0	555	0
2021	555	0	555	0
2022	555	0	555	0
2024	555	0	555	0

Land Data

Front Foot	Type	Effective Frontage	Effective Depth	Influence Factor	Influence Code
11.Base 100fft				%	
12.Delta Triangle				%	
13.Nabla Triangle				%	
14.Sec 101to200ff				%	
15.FF 201+Over				%	
				%	
				%	
Square Foot		**Square Feet**			
16.Regular Lot				%	
17.Secondary Lot				%	
18.Excess land				%	
19.Condominium				%	
20.Miscellaneous				%	
				%	
				%	
Fract. Acre		**Acreage/Sites**			
21.Commercial Sit	28	0.37		100 %	0
22.Base Lot				%	
23.A				%	
Acres				%	
24.B				%	
25.Lakefront Site				%	
26.D				%	
27.Secondary Lot				%	
28.Rear Land up t					
29.Rear Land 5-20					

Total Acreage 0.37

Influence Codes

1.Un-Buildable
2.Excess Frtg
3.Topography
4.Size/Shape
5.Access
6.Deed Restricti
7.OPEN SPACE
8.Code Restricti
9.Fract Share
Acres
30.Rear Land 20-5
31.Rear Land 50+
32.Tillable/Pastu
33.Frm/OpnBlue/Cr
34.Farm/Open Spac
35.Farm/Open Spac
36.Farm/Open Spac
37.Treegrowth SW
38.Treegrowth MW
39.Treegrowth HW
40.Wasteland/RP
41.G
42.Mobile Home Si
43.PublicWtr/Sept
44.PrivateWtr/Sep
45.Lot improvemen
46.Miscellaneous

Inspection Witnessed By:

X Date

No./Date	Description	Date Insp.

Notes:

Whitefield

Whitefield

Map Lot 022-002 | Account 1701 | Location MAIN STREET | Card 1 Of 1 | 9/12/2023

Building Style **0**		
0.	4.Cape	8.Log
1.Conv.	5.Garrison	9.Other
2.Ranch	6.Split	10.Farnhou
3.R Ranch	7.Contemp	11.Mfg Dbl
Dwelling Units **0**		
Other Units **0**		
Stories **0**		
1.1	4.1.5	7.
2.2	5.1.75	8.
3.3	6.2.5	9.
Exterior Walls **0**		
0.	4.Asbestos	8.Concrete
1.Wood	5.Stucco	9.Other
2.Vin/Al	6.Brick	10.Wd Shgl
3.Compos.	7.Stone	11.Cement
Roof Surface **0**		
1.Asphalt	4.Wood Sh	7.
2.Metal	5.Other	8.
3.Composit	6.	9.
SF Masonry Trim **0**		
OPEN-3-CUSTOM **0**		
OPEN-4-CUSTOM **0**		
Year Built **0**		
Year Remodeled **0**		
Foundation **0**		
1.Concrete	4.Wood	7.
2.C Block	5.Slab	8.
3.Br/Stone	6.Piers	9.
Basement **0**		
1.1/4 Bmt	4.Full Bmt	7.
2.1/2 Bmt	5.None	8.
3.3/4 Bmt	6.	9.None
Bsmt Gar # Cars **0**		
Wet Basement **0**		
1.Dry	4.	7.
2.Damp	5.	8.
3.Wet	6.	9.

SF Bsmt Living **0**		
Fin Bsmt Grade **0 0**		
BASEMENT FLOOR **0**		
Heat Type **100%** **0**		
0.	4.Steam	8.Fl/Wall
1.HWBB	5.FWA	9.No Heat
2.HWCI	6.GravWA	10.Rad/BB
3.H Pump	7.Electric	11.Monitor
Cool Type **0%** **9 None**		
1.Refrig	4.W&C Air	7.
2.Evapor	5.Radheat	8.
3.H Pump	6.	9.None
Kitchen Style **0**		
1.New/Remo	4.Obsolete	7.
2.Typical	5.	8.
3.Old Type	6.	9.None
Bath(s) Style **0**		
1.New/Modr	4.Obsolete	7.
2.Typical	5.	8.
3.Old Type	6.	9.None
# Rooms **0**		
# Bedrooms **0**		
# Full Baths **0**		
# Half Baths **0**		
# Addn Fixtures **0**		
# Fireplaces **0**		

TRIO Software
A Division of Harris Computer Systems

Layout **0**		
1.Typical	4.	7.
2.Inadeq	5.	8.
3.Horrid	6.	9.
Attic **0**		
1.1/4 Fin	4.Full Fin	7.
2.1/2 Fin	5.Fl/Stair	8.
3.3/4 Fin	6.	9.None
Insulation **0**		
1.Full	4.Minimal	7.
2.Heavy	5.Partial	8.
3.Capped	6.	9.None
Unfinished % **0%**		
Grade & Factor **0 0%**		
1.E Grade	4.B Grade	7.
2.D Grade	5.A Grade	8.SC Grade
3.C Grade	6.AA Grade	9.Same
SQFT (Footprint) **0**		
Condition **0**		
1.Poor	4.Avg	7.V G
2.Fair	5.Avg+	8.Exc
3.Avg-	6.Good	9.Same
Phys. % Good **0%**		
Funct. % Good **100%**		
Functional Code **9 None**		
1.Incomp	4.	7.
2.O-Built	5.	8.Other
3.Damage	6.	9.None
Econ. % Good **100%**		
Economic Code **None**		
0.None	3.No Power	6.Bad Abut
1.Location	4.Generate	9.None
2.Encroach	5.SiteLimt	9.
Entrance Code **0**		
1.Interior	4.Vacant	7.
2.Refusal	5.Estimate	8.
3.Informed	6.	9.
Information Code **0**		
1.Owner	4.Agent	7.
2.Relative	5.Estimate	8.
3.Tenant	6.Other	9.

Date Inspected

Additions, Outbuildings & Improvements

Type	Year	Units	Grade	Cond	Phys.	Funct.	Sound Value
					%	%	
					%	%	
					%	%	
					%	%	
					%	%	
					%	%	
					%	%	
					%	%	
					%	%	
					%	%	

1.One Story Fram
2.Two Story Fram
3.Three Story Fr
4.1 & 1/2 Story
5.1 & 3/4 Story
6.2 & 1/2 Story
21.Open Frame Por
22.Encl Frame Por
23.Frame Garage
24.Frame Shed
25.Frame Bay Wind
26.1SFr Overhang
27.Unfin Basement
28.Unfinished Att
29.Finished Attic

Map Lot 009-024 | Account 921 | Location 342 SOUTH HUNTS MEADOW ROAD | Card 1 Of 1 | 9/12/2023

COPE, JONATHAN B
COPE, CAROLYN G
342 SOUTH HUNTS MEADOW ROAD
WHITEFIELD ME 04353

B5978P32

Previous Owner
DALEY, PHYLLIS A
342 SOUTH HUNTS MEADOW ROAD

WHITEFIELD ME 04353
Sale Date: 2/21/2023

Inspection Witnessed By:

X Date

No./Date	Description	Date Insp.

Notes:

'23 REMOVED HS EXEMPTION, DECEASED
12/21/20 REV W/MRS @DOOR, ADJ ROOF, ADD BATH, REMOVE SHED.
'19- PER INFO.- REMOVE SWIMMING POOL (BEEN FILLED IN)

Whitefield

Property Data

Neighborhood **99 Whitefield**

Tree Growth Year **0**

X Coordinate **0**

Y Coordinate **0**

Zone/Land Use **11 Residential**

Secondary Zone

Topography **2 Rolling**

1.Level 4.Below St 7.
2.Rolling 5.Low 8.
3.Above St 6.Swampy 9.

Utilities **4 Drilled Well** **6 Septic System**

1.OutHouse 4.Dr Well 7.Cesspool
2.PblcWtr 5.Dug Well 8.LakeDraw
3.PblcSewr 6.Septic 9.None

Street **1 Paved**

1.Paved 4.Proposed 7.
2.Semi Imp 5.Private 8.
3.Gravel 6. 9.None

0

0

Sale Data

Sale Date **2/21/2023**

Price **385,000**

Sale Type **2 Land & Buildings**

1.Land 4.Mfg unit 7.
2.L & B 5.Other 8.
3.Building 6. 9.

Financing **9 Unknown**

1.Convent 4.Seller 7.
2.FHA/VA 5.Private 8.
3.Assumed 6.Cash 9.Unknown

Validity **1 Arms Length Sale**

1.Valid 4.Split 7.Changes
2.Related 5.Partial 8.Other
3.Distress 6.Exempt 9.

Verified **5 Public Record**

1.Buyer 4.Agent 7.Family
2.Seller 5.Pub Rec 8.Other
3.Lender 6.MLS 9.

Assessment Record

Year	Land	Buildings	Exempt	Total
2011	86,675	94,024	10,000	170,699
2012	86,675	94,024	10,000	170,699
2013	87,250	94,024	10,000	171,274
2014	87,250	94,024	10,000	171,274
2015	87,250	94,024	10,000	171,274
2016	87,250	94,024	10,000	171,274
2017	87,250	94,024	15,000	166,274
2018	87,250	94,024	20,000	161,274
2019	87,250	94,024	20,000	161,274
2020	87,250	92,488	20,000	159,738
2021	87,250	92,488	25,000	154,738
2022	87,250	93,252	24,500	156,002
2023	87,250	93,252	23,000	157,502
2024	87,250	93,252	0	180,502

Land Data

Front Foot

11.Base 100fft
12.Delta Triangle
13.Nabla Triangle
14.Sec 101to200ff
15.FF 201+Over

Square Foot

16.Regular Lot
17.Secondary Lot
18.Excess land
19.Condominium
20.Miscellaneous

Fract. Acre

21.Commercial Sit
22.Base Lot
23.A

Acres

24.B
25.Lakefront Site
26.D
27.Secondary Lot
28.Rear Land up t
29.Rear Land 5-20

Type	Effective Frontage	Effective Depth	Influence Factor	Influence Code
			%	
			%	
			%	
			%	
			%	
			%	
			%	
	Square Feet			
			%	
			%	
			%	
			%	
			%	
			%	
			%	
	Acreage/Sites			
22	1.50	100	%	0
28	3.50	100	%	0
45	1.00	100	%	0
29	15.00	100	%	0
30	30.00	100	%	0
31	41.00	100	%	0
			%	

Total Acreage 91.00

Influence Codes

1.Un-Buildable
2.Excess Frtg
3.Topography
4.Size/Shape
5.Access
6.Deed Restricti
7.OPEN SPACE
8.Code Restricti
9.Fract Share

Acres

30.Rear Land 20-5
31.Rear Land 50+
32.Tillable/Pastu
33.Frm/OpnBlue/Cr
34.Farm/Open Spac
35.Farm/Open Spac
36.Farm/Open Spac
37.Treegrowth SW
38.Treegrowth MW
39.Treegrowth HW
40.Wasteland/RP
41.G
42.Mobile Home Si
43.PublicWtr/Sept
44.PrivateWtr/Sep
45.Lot improvemen
46.Miscellaneous

Whitefield

Map Lot 009-024 | Account 921 | Location 342 SOUTH HUNTS MEADOW ROAD | Card 1 Of 1 | 9/12/2023

Building Style **11**		
0.	4.Cape	8.Log
1.Conv.	5.Garrison	9.Other
2.Ranch	6.Split	10.Farnhou
3.R Ranch	7.Contemp	11.Mfg Dbl
Dwelling Units **1**		
Other Units **0**		
Stories **1 One Story**		
1.1	4.1.5	7.
2.2	5.1.75	8.
3.3	6.2.5	9.
Exterior Walls **2 Vinyl/Aluminum**		
0.	4.Asbestos	8.Concrete
1.Wood	5.Stucco	9.Other
2.Vin/Al	6.Brick	10.Wd Shgl
3.Compos.	7.Stone	11.Cement
Roof Surface **2 Sheet Metal**		
1.Asphalt	4.Wood Sh	7.
2.Metal	5.Other	8.
3.Composit	6.	9.
SF Masonry Trim **0**		
OPEN-3-CUSTOM **0**		
OPEN-4-CUSTOM **0**		
Year Built **1987**		
Year Remodeled **0**		
Foundation **1 Concrete**		
1.Concrete	4.Wood	7.
2.C Block	5.Slab	8.
3.Br/Stone	6.Piers	9.
Basement **4 Full Basement**		
1.1/4 Bmt	4.Full Bmt	7.
2.1/2 Bmt	5.None	8.
3.3/4 Bmt	6.	9.None
Bsmt Gar # Cars **0**		
Wet Basement **1 Dry Basement**		
1.Dry	4.	7.
2.Damp	5.	8.
3.Wet	6.	9.

SF Bsmt Living **0**		
Fin Bsmt Grade **0 0**		
BASEMENT FLOOR **0**		
Heat Type **100% 5 Forced Warm Air**		
0.	4.Steam	8.Fl/Wall
1.HWBB	5.FWA	9.No Heat
2.HWCI	6.GravWA	10.Rad/BB
3.H Pump	7.Electric	11.Monitor
Cool Type **0% 9 None**		
1.Refrig	4.W&C Air	7.
2.Evapor	5.Radheat	8.
3.H Pump	6.	9.None
Kitchen Style **1 New/Remodeled**		
1.New/Remo	4.Obsolete	7.
2.Typical	5.	8.
3.Old Type	6.	9.None
Bath(s) Style **1 New/modern**		
1.New/Modr	4.Obsolete	7.
2.Typical	5.	8.
3.Old Type	6.	9.None
# Rooms **5**		
# Bedrooms **3**		
# Full Baths **2**		
# Half Baths **0**		
# Addn Fixtures **2**		
# Fireplaces **0**		

TRIO Software
A Division of Harris Computer Systems

Layout **1 Typical**		
1.Typical	4.	7.
2.Inadeq	5.	8.
3.Horrid	6.	9.
Attic **9 None**		
1.1/4 Fin	4.Full Fin	7.
2.1/2 Fin	5.Fl/Stair	8.
3.3/4 Fin	6.	9.None
Insulation **1 Full**		
1.Full	4.Minimal	7.
2.Heavy	5.Partial	8.
3.Capped	6.	9.None
Unfinished % **0%**		
Grade & Factor **3 Average 100%**		
1.E Grade	4.B Grade	7.
2.D Grade	5.A Grade	8.SC Grade
3.C Grade	6.AA Grade	9.Same
SQFT (Footprint) **1568**		
Condition **4 Average**		
1.Poor	4.Avg	7.V G
2.Fair	5.Avg+	8.Exc
3.Avg-	6.Good	9.Same
Phys. % Good **0%**		
Funct. % Good **100%**		
Functional Code **9 None**		
1.Incomp	4.	7.
2.O-Built	5.	8.Other
3.Damage	6.	9.None
Econ. % Good **100%**		
Economic Code **None**		
0.None	3.No Power	6.Bad Abut
1.Location	4.Generate	9.None
2.Encroach	5.SiteLimt	9.
Entrance Code **1 Interior Inspect**		
1.Interior	4.Vacant	7.
2.Refusal	5.Estimate	8.
3.Informed	6.	9.
Information Code **1 Owner**		
1.Owner	4.Agent	7.
2.Relative	5.Estimate	8.
3.Tenant	6.Other	9.

Date Inspected

Additions, Outbuildings & Improvements

Type	Year	Units	Grade	Cond	Phys.	Funct.	Sound Value
23 Frame Garage	1987	960	3 100	4	0 %	100 %	
409 Concrete Pad	1987	960	3 100	4	0 %	100 %	
24 Frame Shed	1987	240	3 100	4	0 %	100 %	
67 Barn	1990	1200	3 100	6	0 %	100 %	
					%	%	
					%	%	
					%	%	
					%	%	
					%	%	
					%	%	

1.One Story Fram
2.Two Story Fram
3.Three Story Fr
4.1 & 1/2 Story
5.1 & 3/4 Story
6.2 & 1/2 Story
21.Open Frame Por
22.Encl Frame Por
23.Frame Garage
24.Frame Shed
25.Frame Bay Wind
26.1SFr Overhang
27.Unfin Basement
28.Unfinished Att
29.Finished Attic

Map Lot 018-013-B | Account 112 | Location AUGUSTA ROAD | Card 1 Of 1 | 9/12/2023

CORBIN, BRADLEY
CORBIN, ELIZABETH
14 ELM LANE
WINDSOR ME 04363

B2613P248

Property Data

Neighborhood **99 Whitefield**

Tree Growth Year **0**

X Coordinate **0**

Y Coordinate **0**

Zone/Land Use **11 Residential**

Secondary Zone

Topography **2 Rolling** **9**

1.Level	4.Below St	7.
2.Rolling	5.Low	8.
3.Above St	6.Swampy	9.

Utilities **9 None** **9 None**

1.OutHouse	4.Dr Well	7.Cesspool
2.PblcWtr	5.Dug Well	8.LakeDraw
3.PblcSewr	6.Septic	9.None

Street **1 Paved**

1.Paved	4.Proposed	7.
2.Semi Imp	5.Private	8.
3.Gravel	6.	9.None

0

0

Sale Data

Sale Date

Price

Sale Type

1.Land	4.Mfg unit	7.
2.L & B	5.Other	8.
3.Building	6.	9.

Financing

1.Convent	4.Seller	7.
2.FHA/VA	5.Private	8.
3.Assumed	6.Cash	9.Unknown

Validity

1.Valid	4.Split	7.Changes
2.Related	5.Partial	8.Other
3.Distress	6.Exempt	9.

Verified

1.Buyer	4.Agent	7.Family
2.Seller	5.Pub Rec	8.Other
3.Lender	6.MLS	9.

Assessment Record

Year	Land	Buildings	Exempt	Total
2011	4,550	0	0	4,550
2012	3,686	0	0	3,686
2013	8,036	0	0	8,036
2014	8,036	0	0	8,036
2015	8,036	0	0	8,036
2016	8,036	0	0	8,036
2017	8,036	0	0	8,036
2018	8,036	0	0	8,036
2019	8,036	0	0	8,036
2020	8,036	0	0	8,036
2021	8,036	0	0	8,036
2022	8,036	0	0	8,036
2023	8,036	0	0	8,036
2024	8,036	0	0	8,036

Land Data

Front Foot	Type	Effective Frontage	Effective Depth	Influence Factor	Influence Code
11.Base 100fft				%	
12.Delta Triangle				%	
13.Nabla Triangle				%	
14.Sec 101to200ff				%	
15.FF 201+Over				%	
				%	
				%	
Square Foot		**Square Feet**			
16.Regular Lot				%	
17.Secondary Lot				%	
18.Excess land				%	
19.Condominium				%	
20.Miscellaneous				%	
				%	
				%	
Fract. Acre		**Acreage/Sites**			
21.Commercial Sit	28	5.00	100	%	0
22.Base Lot	29	0.67	100	%	0
23.A				%	
Acres				%	
24.B				%	
25.Lakefront Site				%	
26.D				%	
27.Secondary Lot				%	
28.Rear Land up t					
29.Rear Land 5-20					

Total Acreage 5.67

Influence Codes

1.Un-Buildable
2.Excess Frtg
3.Topography
4.Size/Shape
5.Access
6.Deed Restricti
7.OPEN SPACE
8.Code Restricti
9.Fract Share
Acres
30.Rear Land 20-5
31.Rear Land 50+
32.Tillable/Pastu
33.Frm/OpnBlue/Cr
34.Farm/Open Spac
35.Farm/Open Spac
36.Farm/Open Spac
37.Treegrowth SW
38.Treegrowth MW
39.Treegrowth HW
40.Wasteland/RP
41.G
42.Mobile Home Si
43.PublicWtr/Sept
44.PrivateWtr/Sep
45.Lot improvemen
46.Miscellaneous

Inspection Witnessed By:

X Date

No./Date	Description	Date Insp.

Notes:

Whitefield

Whitefield

Map Lot 018-013-B | Account 112 | Location AUGUSTA ROAD | Card 1 Of 1 | 9/12/2023

Building Style		
0.	4.Cape	8.Log
1.Conv.	5.Garrison	9.Other
2.Ranch	6.Split	10.Farnhou
3.R Ranch	7.Contemp	11.Mfg Dbl

Dwelling Units

Other Units

Stories		
1.1	4.1.5	7.
2.2	5.1.75	8.
3.3	6.2.5	9.

Exterior Walls		
0.	4.Asbestos	8.Concrete
1.Wood	5.Stucco	9.Other
2.Vin/Al	6.Brick	10.Wd Shgl
3.Compos.	7.Stone	11.Cement

Roof Surface		
1.Asphalt	4.Wood Sh	7.
2.Metal	5.Other	8.
3.Composit	6.	9.

SF Masonry Trim

OPEN-3-CUSTOM

OPEN-4-CUSTOM

Year Built

Year Remodeled

Foundation		
1.Concrete	4.Wood	7.
2.C Block	5.Slab	8.
3.Br/Stone	6.Piers	9.

Basement		
1.1/4 Bmt	4.Full Bmt	7.
2.1/2 Bmt	5.None	8.
3.3/4 Bmt	6.	9.None

Bsmt Gar # Cars

Wet Basement		
1.Dry	4.	7.
2.Damp	5.	8.
3.Wet	6.	9.

SF Bsmt Living

Fin Bsmt Grade

BASEMENT FLOOR

Heat Type **100%**		
0.	4.Steam	8.Fl/Wall
1.HWBB	5.FWA	9.No Heat
2.HWCI	6.GravWA	10.Rad/BB
3.H Pump	7.Electric	11.Monitor

Cool Type **0%**		
1.Refrig	4.W&C Air	7.
2.Evapor	5.Radheat	8.
3.H Pump	6.	9.None

Kitchen Style		
1.New/Remo	4.Obsolete	7.
2.Typical	5.	8.
3.Old Type	6.	9.None

Bath(s) Style		
1.New/Modr	4.Obsolete	7.
2.Typical	5.	8.
3.Old Type	6.	9.None

Rooms

Bedrooms

Full Baths

Half Baths

Addn Fixtures

Fireplaces

TRIO Software
A Division of Harris Computer Systems

Layout		
1.Typical	4.	7.
2.Inadeq	5.	8.
3.Horrid	6.	9.

Attic		
1.1/4 Fin	4.Full Fin	7.
2.1/2 Fin	5.Fl/Stair	8.
3.3/4 Fin	6.	9.None

Insulation		
1.Full	4.Minimal	7.
2.Heavy	5.Partial	8.
3.Capped	6.	9.None

Unfinished %

Grade & Factor		
1.E Grade	4.B Grade	7.
2.D Grade	5.A Grade	8.SC Grade
3.C Grade	6.AA Grade	9.Same

SQFT (Footprint)

Condition		
1.Poor	4.Avg	7.V G
2.Fair	5.Avg+	8.Exc
3.Avg-	6.Good	9.Same

Phys. % Good

Funct. % Good

Functional Code		
1.Incomp	4.	7.
2.O-Built	5.	8.Other
3.Damage	6.	9.None

Econ. % Good

Economic Code		
0.None	3.No Power	6.Bad Abut
1.Location	4.Generate	9.None
2.Encroach	5.SiteLimt	9.

Entrance Code **0**		
1.Interior	4.Vacant	7.
2.Refusal	5.Estimate	8.
3.Informed	6.	9.

Information Code **0**		
1.Owner	4.Agent	7.
2.Relative	5.Estimate	8.
3.Tenant	6.Other	9.

Date Inspected

Additions, Outbuildings & Improvements

Type	Year	Units	Grade	Cond	Phys.	Funct.	Sound Value
					%	%	
					%	%	
					%	%	
					%	%	
					%	%	
					%	%	
					%	%	
					%	%	
					%	%	
					%	%	

1.One Story Fram
2.Two Story Fram
3.Three Story Fr
4.1 & 1/2 Story
5.1 & 3/4 Story
6.2 & 1/2 Story
21.Open Frame Por
22.Encl Frame Por
23.Frame Garage
24.Frame Shed
25.Frame Bay Wind
26.1SFr Overhang
27.Unfin Basement
28.Unfinished Att
29.Finished Attic

Map Lot 018-013 | Account 1371 | Location AUGUSTA ROAD | Card 1 Of 1 | 9/12/2023

CORBIN, BRADLEY F
CORBIN, ELIZABETH J
14 ELM LANE
WINDSOR ME 04363

B2613P248

Property Data

Neighborhood **99 Whitefield**

Tree Growth Year **0**

X Coordinate **0**

Y Coordinate **0**

Zone/Land Use **11 Residential**

Secondary Zone

Topography **2 Rolling** **9**

1.Level	4.Below St	7.
2.Rolling	5.Low	8.
3.Above St	6.Swampy	9.

Utilities **9 None** **9 None**

1.OutHouse	4.Dr Well	7.Cesspool
2.PblcWtr	5.Dug Well	8.LakeDraw
3.PblcSewr	6.Septic	9.None

Street **9 None**

1.Paved	4.Proposed	7.
2.Semi Imp	5.Private	8.
3.Gravel	6.	9.None

0

0

Sale Data

Sale Date

Price

Sale Type

1.Land	4.Mfg unit	7.
2.L & B	5.Other	8.
3.Building	6.	9.

Financing

1.Convent	4.Seller	7.
2.FHA/VA	5.Private	8.
3.Assumed	6.Cash	9.Unknown

Validity

1.Valid	4.Split	7.Changes
2.Related	5.Partial	8.Other
3.Distress	6.Exempt	9.

Verified

1.Buyer	4.Agent	7.Family
2.Seller	5.Pub Rec	8.Other
3.Lender	6.MLS	9.

Assessment Record

Year	Land	Buildings	Exempt	Total
2011	31,279	0	0	31,279
2012	31,279	0	0	31,279
2013	38,004	0	0	38,004
2014	38,004	0	0	38,004
2015	27,490	0	0	27,490
2016	31,858	0	0	31,858
2017	31,858	0	0	31,858
2018	31,858	0	0	31,858
2019	31,858	0	0	31,858
2020	31,858	0	0	31,858
2021	29,714	0	0	29,714
2022	29,714	0	0	29,714
2023	29,714	0	0	29,714
2024	29,714	0	0	29,714

Land Data

Front Foot	Type	Effective Frontage	Effective Depth	Influence Factor	Influence Code
11.Base 100fft				%	
12.Delta Triangle				%	
13.Nabla Triangle				%	
14.Sec 101to200ff				%	
15.FF 201+Over				%	
				%	
				%	
Square Foot		**Square Feet**			
16.Regular Lot				%	
17.Secondary Lot				%	
18.Excess land				%	
19.Condominium				%	
20.Miscellaneous				%	
				%	
				%	
Fract. Acre		**Acreage/Sites**			
21.Commercial Sit	22	1.50	100	%	0
22.Base Lot	28	3.50	100	%	0
23.A	29	5.58	100	%	0
Acres				%	
24.B				%	
25.Lakefront Site				%	
26.D				%	
27.Secondary Lot				%	
28.Rear Land up t					
29.Rear Land 5-20					

Total Acreage 10.58

Influence Codes

1.Un-Buildable
2.Excess Frtg
3.Topography
4.Size/Shape
5.Access
6.Deed Restricti
7.OPEN SPACE
8.Code Restricti
9.Fract Share
Acres
30.Rear Land 20-5
31.Rear Land 50+
32.Tillable/Pastu
33.Frm/OpnBlue/Cr
34.Farm/Open Spac
35.Farm/Open Spac
36.Farm/Open Spac
37.Treegrowth SW
38.Treegrowth MW
39.Treegrowth HW
40.Wasteland/RP
41.G
42.Mobile Home Si
43.PublicWtr/Sept
44.PrivateWtr/Sep
45.Lot improvemen
46.Miscellaneous

Inspection Witnessed By:

X Date

No./Date	Description	Date Insp.

Notes:

'20- LOT SPLIT 2.68 ACRES TO NEW LOT M.018 - L.013-D

Whitefield

Whitefield

Map Lot 018-013 | Account 1371 | Location AUGUSTA ROAD | Card 1 Of 1 | 9/12/2023

Building Style		
0.	4.Cape	8.Log
1.Conv.	5.Garrison	9.Other
2.Ranch	6.Split	10.Farnhou
3.R Ranch	7.Contemp	11.Mfg Dbl

Dwelling Units

Other Units

Stories		
1.1	4.1.5	7.
2.2	5.1.75	8.
3.3	6.2.5	9.

Exterior Walls		
0.	4.Asbestos	8.Concrete
1.Wood	5.Stucco	9.Other
2.Vin/Al	6.Brick	10.Wd Shgl
3.Compos.	7.Stone	11.Cement

Roof Surface		
1.Asphalt	4.Wood Sh	7.
2.Metal	5.Other	8.
3.Composit	6.	9.

SF Masonry Trim

OPEN-3-CUSTOM

OPEN-4-CUSTOM

Year Built

Year Remodeled

Foundation		
1.Concrete	4.Wood	7.
2.C Block	5.Slab	8.
3.Br/Stone	6.Piers	9.

Basement		
1.1/4 Bmt	4.Full Bmt	7.
2.1/2 Bmt	5.None	8.
3.3/4 Bmt	6.	9.None

Bsmt Gar # Cars

Wet Basement		
1.Dry	4.	7.
2.Damp	5.	8.
3.Wet	6.	9.

SF Bsmt Living

Fin Bsmt Grade

BASEMENT FLOOR

Heat Type **100%**		
0.	4.Steam	8.Fl/Wall
1.HWBB	5.FWA	9.No Heat
2.HWCI	6.GravWA	10.Rad/BB
3.H Pump	7.Electric	11.Monitor

Cool Type **0%**		
1.Refrig	4.W&C Air	7.
2.Evapor	5.Radheat	8.
3.H Pump	6.	9.None

Kitchen Style		
1.New/Remo	4.Obsolete	7.
2.Typical	5.	8.
3.Old Type	6.	9.None

Bath(s) Style		
1.New/Modr	4.Obsolete	7.
2.Typical	5.	8.
3.Old Type	6.	9.None

Rooms

Bedrooms

Full Baths

Half Baths

Addn Fixtures

Fireplaces

TRIO Software
A Division of Harris Computer Systems

Layout		
1.Typical	4.	7.
2.Inadeq	5.	8.
3.Horrid	6.	9.

Attic		
1.1/4 Fin	4.Full Fin	7.
2.1/2 Fin	5.Fl/Stair	8.
3.3/4 Fin	6.	9.None

Insulation		
1.Full	4.Minimal	7.
2.Heavy	5.Partial	8.
3.Capped	6.	9.None

Unfinished %

Grade & Factor		
1.E Grade	4.B Grade	7.
2.D Grade	5.A Grade	8.SC Grade
3.C Grade	6.AA Grade	9.Same

SQFT (Footprint)

Condition		
1.Poor	4.Avg	7.V G
2.Fair	5.Avg+	8.Exc
3.Avg-	6.Good	9.Same

Phys. % Good

Funct. % Good

Functional Code		
1.Incomp	4.	7.
2.O-Built	5.	8.Other
3.Damage	6.	9.None

Econ. % Good

Economic Code		
0.None	3.No Power	6.Bad Abut
1.Location	4.Generate	9.None
2.Encroach	5.SiteLimt	9.

Entrance Code **0**		
1.Interior	4.Vacant	7.
2.Refusal	5.Estimate	8.
3.Informed	6.	9.

Information Code **0**		
1.Owner	4.Agent	7.
2.Relative	5.Estimate	8.
3.Tenant	6.Other	9.

Date Inspected

Additions, Outbuildings & Improvements

Type	Year	Units	Grade	Cond	Phys.	Funct.	Sound Value
					%	%	
					%	%	
					%	%	
					%	%	
					%	%	
					%	%	
					%	%	
					%	%	
					%	%	
					%	%	

1.One Story Fram
2.Two Story Fram
3.Three Story Fr
4.1 & 1/2 Story
5.1 & 3/4 Story
6.2 & 1/2 Story
21.Open Frame Por
22.Encl Frame Por
23.Frame Garage
24.Frame Shed
25.Frame Bay Wind
26.1SFr Overhang
27.Unfin Basement
28.Unfinished Att
29.Finished Attic

Map Lot 018-013-D | Account 1937 | Location AUGUSTA ROAD | Card 1 Of 1 | 9/12/2023

CORBIN, SCOTT A
CORBIN, NELIA E
995 RIVERSIDE DRIVE
AUGUSTA ME 04330

B5482P193

Property Data

Neighborhood **99 Whitefield**

Tree Growth Year **0**

X Coordinate

Y Coordinate

Zone/Land Use **11 Residential**

Secondary Zone

Topography **2 Rolling**

1.Level	4.Below St	7.
2.Rolling	5.Low	8.
3.Above St	6.Swampy	9.

Utilities **9 None** **9 None**

1.OutHouse	4.Dr Well	7.Cesspool
2.PblcWtr	5.Dug Well	8.LakeDraw
3.PblcSewr	6.Septic	9.None

Street

1.Paved	4.Proposed	7.
2.Semi Imp	5.Private	8.
3.Gravel	6.	9.None

0

0

Sale Data

Sale Date

Price

Sale Type

1.Land	4.Mfg unit	7.
2.L & B	5.Other	8.
3.Building	6.	9.

Financing

1.Convent	4.Seller	7.
2.FHA/VA	5.Private	8.
3.Assumed	6.Cash	9.Unknown

Validity

1.Valid	4.Split	7.Changes
2.Related	5.Partial	8.Other
3.Distress	6.Exempt	9.

Verified

1.Buyer	4.Agent	7.Family
2.Seller	5.Pub Rec	8.Other
3.Lender	6.MLS	9.

Assessment Record

Year	Land	Buildings	Exempt	Total
2020	21,770	0	0	21,770
2021	21,770	0	0	21,770
2022	21,770	0	0	21,770
2023	21,770	0	0	21,770
2024	21,770	0	0	21,770

Land Data

Front Foot	Type	Effective Frontage	Effective Depth	Influence Factor	Influence Code
11.Base 100fft				%	
12.Delta Triangle				%	
13.Nabla Triangle				%	
14.Sec 101to200ff				%	
15.FF 201+Over				%	
				%	
				%	

Square Foot		Square Feet		
16.Regular Lot			%	
17.Secondary Lot			%	
18.Excess land			%	
19.Condominium			%	
20.Miscellaneous			%	
			%	
			%	

Fract. Acre	Acreage/Sites			
21.Commercial Sit	22	1.50	100 %	0
22.Base Lot	28	1.18	100 %	0
23.A			%	
Acres			%	
24.B			%	
25.Lakefront Site			%	
26.D			%	
27.Secondary Lot			%	
28.Rear Land up t				
29.Rear Land 5-20				

Total Acreage 2.68

Influence Codes

1.Un-Buildable
2.Excess Frtg
3.Topography
4.Size/Shape
5.Access
6.Deed Restricti
7.OPEN SPACE
8.Code Restricti
9.Fract Share

Acres

30.Rear Land 20-5
31.Rear Land 50+
32.Tillable/Pastu
33.Frm/OpnBlue/Cr
34.Farm/Open Spac
35.Farm/Open Spac
36.Farm/Open Spac
37.Treegrowth SW
38.Treegrowth MW
39.Treegrowth HW
40.Wasteland/RP
41.G
42.Mobile Home Si
43.PublicWtr/Sept
44.PrivateWtr/Sep
45.Lot improvemen
46.Miscellaneous

Inspection Witnessed By:

X Date

No./Date	Description	Date Insp.

Notes:

'20- NEW LOT (2.68 AC) CREATED FROM SPLIT OF LOT 013

Whitefield

Whitefield

Map Lot 018-013-D | Account 1937 | Location AUGUSTA ROAD | Card 1 Of 1 | 9/12/2023

Building Style		
0.	4.Cape	8.Log
1.Conv.	5.Garrison	9.Other
2.Ranch	6.Split	10.Farnhou
3.R Ranch	7.Contemp	11.Mfg Dbl

Dwelling Units

Other Units

Stories		
1.1	4.1.5	7.
2.2	5.1.75	8.
3.3	6.2.5	9.

Exterior Walls		
0.	4.Asbestos	8.Concrete
1.Wood	5.Stucco	9.Other
2.Vin/Al	6.Brick	10.Wd Shgl
3.Compos.	7.Stone	11.Cement

Roof Surface		
1.Asphalt	4.Wood Sh	7.
2.Metal	5.Other	8.
3.Composit	6.	9.

SF Masonry Trim

OPEN-3-CUSTOM

OPEN-4-CUSTOM

Year Built

Year Remodeled

Foundation		
1.Concrete	4.Wood	7.
2.C Block	5.Slab	8.
3.Br/Stone	6.Piers	9.

Basement		
1.1/4 Bmt	4.Full Bmt	7.
2.1/2 Bmt	5.None	8.
3.3/4 Bmt	6.	9.None

Bsmt Gar # Cars

Wet Basement		
1.Dry	4.	7.
2.Damp	5.	8.
3.Wet	6.	9.

SF Bsmt Living

Fin Bsmt Grade

BASEMENT FLOOR

Heat Type **100%**		
0.	4.Steam	8.Fl/Wall
1.HWBB	5.FWA	9.No Heat
2.HWCI	6.GravWA	10.Rad/BB
3.H Pump	7.Electric	11.Monitor

Cool Type **0%**		
1.Refrig	4.W&C Air	7.
2.Evapor	5.Radheat	8.
3.H Pump	6.	9.None

Kitchen Style		
1.New/Remo	4.Obsolete	7.
2.Typical	5.	8.
3.Old Type	6.	9.None

Bath(s) Style		
1.New/Modr	4.Obsolete	7.
2.Typical	5.	8.
3.Old Type	6.	9.None

Rooms

Bedrooms

Full Baths

Half Baths

Addn Fixtures

Fireplaces

TRIO Software
A Division of Harris Computer Systems

Layout		
1.Typical	4.	7.
2.Inadeq	5.	8.
3.Horrid	6.	9.

Attic		
1.1/4 Fin	4.Full Fin	7.
2.1/2 Fin	5.Fl/Stair	8.
3.3/4 Fin	6.	9.None

Insulation		
1.Full	4.Minimal	7.
2.Heavy	5.Partial	8.
3.Capped	6.	9.None

Unfinished %

Grade & Factor		
1.E Grade	4.B Grade	7.
2.D Grade	5.A Grade	8.SC Grade
3.C Grade	6.AA Grade	9.Same

SQFT (Footprint)

Condition		
1.Poor	4.Avg	7.V G
2.Fair	5.Avg+	8.Exc
3.Avg-	6.Good	9.Same

Phys. % Good

Funct. % Good

Functional Code		
1.Incomp	4.	7.
2.O-Built	5.	8.Other
3.Damage	6.	9.None

Econ. % Good

Economic Code		
0.None	3.No Power	6.Bad Abut
1.Location	4.Generate	9.None
2.Encroach	5.SiteLimt	9.

Entrance Code **0**		
1.Interior	4.Vacant	7.
2.Refusal	5.Estimate	8.
3.Informed	6.	9.

Information Code **0**		
1.Owner	4.Agent	7.
2.Relative	5.Estimate	8.
3.Tenant	6.Other	9.

Date Inspected

Additions, Outbuildings & Improvements

Type	Year	Units	Grade	Cond	Phys.	Funct.	Sound Value
					%	%	
					%	%	
					%	%	
					%	%	
					%	%	
					%	%	
					%	%	
					%	%	
					%	%	
					%	%	

1.One Story Fram
2.Two Story Fram
3.Three Story Fr
4.1 & 1/2 Story
5.1 & 3/4 Story
6.2 & 1/2 Story
21.Open Frame Por
22.Encl Frame Por
23.Frame Garage
24.Frame Shed
25.Frame Bay Wind
26.1SFr Overhang
27.Unfin Basement
28.Unfinished Att
29.Finished Attic

Map Lot 007-001 | Account 698 | Location 221 PITTSTON ROAD | Card 1 Of 1 | 9/12/2023

CORUM, MICHAEL J JR
221 PITTSTON ROAD
WHITEFIELD ME 04353

B5242P15

Previous Owner
CURRAN WILLIAM J. IV
258 PINKHAM ROAD

PITTSTON ME 04345
Sale Date: 9/14/2017

Inspection Witnessed By:

X Date

No./Date	Description	Date Insp.

Notes:

12/28/20 REV W/MR AT DOOR, ADJ YB, ROOF AND COND OF HOUSE, ADD WD AND SHED AND HALF BATH.
4/18/19 W/ MR. @ DOOR. ADD WD.

Whitefield

Property Data

Neighborhood **1 Whitefield**

Tree Growth Year **0**

X Coordinate **0**

Y Coordinate **0**

Zone/Land Use **11 Residential**

Secondary Zone

Topography **2 Rolling**

1.Level 4.Below St 7.
2.Rolling 5.Low 8.
3.Above St 6.Swampy 9.

Utilities **4 Drilled Well** **6 Septic System**

1.OutHouse 4.Dr Well 7.Cesspool
2.PblcWtr 5.Dug Well 8.LakeDraw
3.PblcSewr 6.Septic 9.None

Street **1 Paved**

1.Paved 4.Proposed 7.
2.Semi Imp 5.Private 8.
3.Gravel 6. 9.None

0

0

Sale Data

Sale Date **9/14/2017**

Price

Sale Type **2 Land & Buildings**

1.Land 4.Mfg unit 7.
2.L & B 5.Other 8.
3.Building 6. 9.

Financing **9 Unknown**

1.Convent 4.Seller 7.
2.FHA/VA 5.Private 8.
3.Assumed 6.Cash 9.Unknown

Validity **8 Other Non Valid**

1.Valid 4.Split 7.Changes
2.Related 5.Partial 8.Other
3.Distress 6.Exempt 9.

Verified **5 Public Record**

1.Buyer 4.Agent 7.Family
2.Seller 5.Pub Rec 8.Other
3.Lender 6.MLS 9.

Assessment Record

Year	Land	Buildings	Exempt	Total
2011	32,725	64,695	10,000	87,420
2012	32,725	64,695	10,000	87,420
2013	37,650	64,695	10,000	92,345
2014	37,650	64,695	10,000	92,345
2015	37,650	64,695	10,000	92,345
2016	37,650	64,695	10,000	92,345
2017	37,650	64,695	15,000	87,345
2018	37,650	64,695	20,000	82,345
2019	37,650	64,695	0	102,345
2020	37,650	67,786	0	105,436
2021	37,650	67,786	25,000	80,436
2022	37,650	74,223	24,500	87,373
2023	37,650	74,223	23,000	88,873
2024	37,650	74,223	19,000	92,873

Land Data

Front Foot	Type	Effective Frontage	Effective Depth	Influence Factor	Influence Code
11.Base 100fft				%	
12.Delta Triangle				%	
13.Nabla Triangle				%	
14.Sec 101to200ff				%	
15.FF 201+Over				%	
				%	
				%	
Square Foot		**Square Feet**			
16.Regular Lot				%	
17.Secondary Lot				%	
18.Excess land				%	
19.Condominium				%	
20.Miscellaneous				%	
				%	
				%	
Fract. Acre		**Acreage/Sites**			
21.Commercial Sit	22	1.50	100	%	0
22.Base Lot	28	3.50	100	%	0
23.A	45	1.00	100	%	0
Acres	29	3.00	100	%	0
24.B				%	
25.Lakefront Site				%	
26.D				%	
27.Secondary Lot					
28.Rear Land up t					
29.Rear Land 5-20					

Total Acreage 8.00

Influence Codes

1.Un-Buildable
2.Excess Frtg
3.Topography
4.Size/Shape
5.Access
6.Deed Restricti
7.OPEN SPACE
8.Code Restricti
9.Fract Share
Acres
30.Rear Land 20-5
31.Rear Land 50+
32.Tillable/Pastu
33.Frm/OpnBlue/Cr
34.Farm/Open Spac
35.Farm/Open Spac
36.Farm/Open Spac
37.Treegrowth SW
38.Treegrowth MW
39.Treegrowth HW
40.Wasteland/RP
41.G
42.Mobile Home Si
43.PublicWtr/Sept
44.PrivateWtr/Sep
45.Lot improvemen
46.Miscellaneous

Whitefield

Map Lot 007-001 | Account 698 | Location 221 PITTSTON ROAD | Card 1 Of 1 | 9/12/2023

Building Style **11**		
0.	4.Cape	8.Log
1.Conv.	5.Garrison	9.Other
2.Ranch	6.Split	10.Farnhou
3.R Ranch	7.Contemp	11.Mfg Dbl
Dwelling Units **1**		
Other Units **0**		
Stories **1 One Story**		
1.1	4.1.5	7.
2.2	5.1.75	8.
3.3	6.2.5	9.
Exterior Walls **2 Vinyl/Aluminum**		
0.	4.Asbestos	8.Concrete
1.Wood	5.Stucco	9.Other
2.Vin/Al	6.Brick	10.Wd Shgl
3.Compos.	7.Stone	11.Cement
Roof Surface **2 Sheet Metal**		
1.Asphalt	4.Wood Sh	7.
2.Metal	5.Other	8.
3.Composit	6.	9.
SF Masonry Trim **0**		
OPEN-3-CUSTOM **0**		
OPEN-4-CUSTOM **0**		
Year Built **1976**		
Year Remodeled **0**		
Foundation **1 Concrete**		
1.Concrete	4.Wood	7.
2.C Block	5.Slab	8.
3.Br/Stone	6.Piers	9.
Basement **4 Full Basement**		
1.1/4 Bmt	4.Full Bmt	7.
2.1/2 Bmt	5.None	8.
3.3/4 Bmt	6.	9.None
Bsmt Gar # Cars **0**		
Wet Basement **1 Dry Basement**		
1.Dry	4.	7.
2.Damp	5.	8.
3.Wet	6.	9.

SF Bsmt Living **0**		
Fin Bsmt Grade **0 0**		
BASEMENT FLOOR **0**		
Heat Type **100% 5 Forced Warm Air**		
0.	4.Steam	8.Fl/Wall
1.HWBB	5.FWA	9.No Heat
2.HWCI	6.GravWA	10.Rad/BB
3.H Pump	7.Electric	11.Monitor
Cool Type **0% 9 None**		
1.Refrig	4.W&C Air	7.
2.Evapor	5.Radheat	8.
3.H Pump	6.	9.None
Kitchen Style **1 New/Remodeled**		
1.New/Remo	4.Obsolete	7.
2.Typical	5.	8.
3.Old Type	6.	9.None
Bath(s) Style **1 New/modern**		
1.New/Modr	4.Obsolete	7.
2.Typical	5.	8.
3.Old Type	6.	9.None
# Rooms **5**		
# Bedrooms **3**		
# Full Baths **1**		
# Half Baths **1**		
# Addn Fixtures **1**		
# Fireplaces **0**		

TRIO Software
A Division of Harris Computer Systems

Layout **1 Typical**		
1.Typical	4.	7.
2.Inadeq	5.	8.
3.Horrid	6.	9.
Attic **9 None**		
1.1/4 Fin	4.Full Fin	7.
2.1/2 Fin	5.Fl/Stair	8.
3.3/4 Fin	6.	9.None
Insulation **1 Full**		
1.Full	4.Minimal	7.
2.Heavy	5.Partial	8.
3.Capped	6.	9.None
Unfinished % **0%**		
Grade & Factor **3 Average 100%**		
1.E Grade	4.B Grade	7.
2.D Grade	5.A Grade	8.SC Grade
3.C Grade	6.AA Grade	9.Same
SQFT (Footprint) **1120**		
Condition **5 Above Average**		
1.Poor	4.Avg	7.V G
2.Fair	5.Avg+	8.Exc
3.Avg-	6.Good	9.Same
Phys. % Good **0%**		
Funct. % Good **100%**		
Functional Code **9 None**		
1.Incomp	4.	7.
2.O-Built	5.	8.Other
3.Damage	6.	9.None
Econ. % Good **100%**		
Economic Code **None**		
0.None	3.No Power	6.Bad Abut
1.Location	4.Generate	9.None
2.Encroach	5.SiteLimt	9.
Entrance Code **0**		
1.Interior	4.Vacant	7.
2.Refusal	5.Estimate	8.
3.Informed	6.	9.
Information Code **0**		
1.Owner	4.Agent	7.
2.Relative	5.Estimate	8.
3.Tenant	6.Other	9.

Date Inspected

Additions, Outbuildings & Improvements

Type	Year	Units	Grade	Cond	Phys.	Funct.	Sound Value
22 Encl Frame Porch	1999	168	2 100	3	0 %	100 %	
43 2S Frame Garage	1976	864	3 100	3	0 %	100 %	
409 Concrete Pad	1976	864	3 100	4	0 %	100 %	
68 Wood Deck	2018	552	3 100	4	0 %	100 %	
68 Wood Deck	2016	48	3 100	4	0 %	100 %	
24 Frame Shed	2010	196	3 100	4	0 %	100 %	
					%	%	
					%	%	
					%	%	
					%	%	

1.One Story Fram
2.Two Story Fram
3.Three Story Fr
4.1 & 1/2 Story
5.1 & 3/4 Story
6.2 & 1/2 Story
21.Open Frame Por
22.Encl Frame Por
23.Frame Garage
24.Frame Shed
25.Frame Bay Wind
26.1SFr Overhang
27.Unfin Basement
28.Unfinished Att
29.Finished Attic

Map Lot 016-021 | Account 378 | Location PARTRIDGE LANE | Card 1 Of 1 | 9/12/2023

COTE, DAVID
COTE, HOLLY
PO BOX 17
WHITEFIELD ME 04353

B3443P212

Previous Owner
DOWNS ROGER & ROCHELLE
327 HUNTS MEADOW ROAD

WHITEFIELD ME 04353
Sale Date: 2/10/2005

Inspection Witnessed By:

X Date

No./Date	Description	Date Insp.

Notes:

Property Data

Neighborhood **99 Whitefield**

Tree Growth Year **0**

X Coordinate **0**

Y Coordinate **0**

Zone/Land Use **11 Residential**

Secondary Zone

Topography **2 Rolling** **9**

1.Level	4.Below St	7.
2.Rolling	5.Low	8.
3.Above St	6.Swampy	9.

Utilities **9 None** **9 None**

1.OutHouse	4.Dr Well	7.Cesspool
2.PblcWtr	5.Dug Well	8.LakeDraw
3.PblcSewr	6.Septic	9.None

Street **3 Gravel**

1.Paved	4.Proposed	7.
2.Semi Imp	5.Private	8.
3.Gravel	6.	9.None

0

0

Sale Data

Sale Date

Price

Sale Type

1.Land	4.Mfg unit	7.
2.L & B	5.Other	8.
3.Building	6.	9.

Financing

1.Convent	4.Seller	7.
2.FHA/VA	5.Private	8.
3.Assumed	6.Cash	9.Unknown

Validity

1.Valid	4.Split	7.Changes
2.Related	5.Partial	8.Other
3.Distress	6.Exempt	9.

Verified

1.Buyer	4.Agent	7.Family
2.Seller	5.Pub Rec	8.Other
3.Lender	6.MLS	9.

Assessment Record

Year	Land	Buildings	Exempt	Total
2011	29,810	0	0	29,810
2012	29,810	0	0	29,810
2013	36,370	0	0	36,370
2014	36,370	0	0	36,370
2015	36,370	0	0	36,370
2016	36,370	0	0	36,370
2017	36,370	0	0	36,370
2018	36,370	0	0	36,370
2019	36,370	0	0	36,370
2020	36,370	0	0	36,370
2021	36,370	0	0	36,370
2022	36,370	0	0	36,370
2023	36,370	0	0	36,370
2024	36,370	0	0	36,370

Land Data

Front Foot	Type	Effective Frontage	Effective Depth	Influence Factor	Influence Code
11.Base 100fft				%	
12.Delta Triangle				%	
13.Nabla Triangle				%	
14.Sec 101to200ff				%	
15.FF 201+Over				%	
				%	
				%	
Square Foot		**Square Feet**			
16.Regular Lot				%	
17.Secondary Lot				%	
18.Excess land				%	
19.Condominium				%	
20.Miscellaneous				%	
				%	
				%	
Fract. Acre		**Acreage/Sites**			
21.Commercial Sit	22	1.50	100	%	0
22.Base Lot	28	3.50	100	%	0
23.A	29	13.90	100	%	0
Acres				%	
24.B				%	
25.Lakefront Site				%	
26.D				%	
27.Secondary Lot				%	
28.Rear Land up t					
29.Rear Land 5-20					

Total Acreage 18.90

Influence Codes

1.Un-Buildable
2.Excess Frtg
3.Topography
4.Size/Shape
5.Access
6.Deed Restricti
7.OPEN SPACE
8.Code Restricti
9.Fract Share
Acres
30.Rear Land 20-5
31.Rear Land 50+
32.Tillable/Pastu
33.Frm/OpnBlue/Cr
34.Farm/Open Spac
35.Farm/Open Spac
36.Farm/Open Spac
37.Treegrowth SW
38.Treegrowth MW
39.Treegrowth HW
40.Wasteland/RP
41.G
42.Mobile Home Si
43.PublicWtr/Sept
44.PrivateWtr/Sep
45.Lot improvemen
46.Miscellaneous

Whitefield

Whitefield

Map Lot 016-021 | Account 378 | Location PARTRIDGE LANE | Card 1 Of 1 | 9/12/2023

Building Style **0**		
0.	4.Cape	8.Log
1.Conv.	5.Garrison	9.Other
2.Ranch	6.Split	10.Farnhou
3.R Ranch	7.Contemp	11.Mfg Dbl
Dwelling Units **0**		
Other Units **0**		
Stories **0**		
1.1	4.1.5	7.
2.2	5.1.75	8.
3.3	6.2.5	9.
Exterior Walls **0**		
0.	4.Asbestos	8.Concrete
1.Wood	5.Stucco	9.Other
2.Vin/Al	6.Brick	10.Wd Shgl
3.Compos.	7.Stone	11.Cement
Roof Surface **0**		
1.Asphalt	4.Wood Sh	7.
2.Metal	5.Other	8.
3.Composit	6.	9.
SF Masonry Trim **0**		
OPEN-3-CUSTOM **0**		
OPEN-4-CUSTOM **0**		
Year Built **0**		
Year Remodeled **0**		
Foundation **0**		
1.Concrete	4.Wood	7.
2.C Block	5.Slab	8.
3.Br/Stone	6.Piers	9.
Basement **0**		
1.1/4 Bmt	4.Full Bmt	7.
2.1/2 Bmt	5.None	8.
3.3/4 Bmt	6.	9.None
Bsmt Gar # Cars **0**		
Wet Basement **0**		
1.Dry	4.	7.
2.Damp	5.	8.
3.Wet	6.	9.

SF Bsmt Living **0**		
Fin Bsmt Grade **0 0**		
BASEMENT FLOOR **0**		
Heat Type **100%** **0**		
0.	4.Steam	8.Fl/Wall
1.HWBB	5.FWA	9.No Heat
2.HWCI	6.GravWA	10.Rad/BB
3.H Pump	7.Electric	11.Monitor
Cool Type **0%** **9 None**		
1.Refrig	4.W&C Air	7.
2.Evapor	5.Radheat	8.
3.H Pump	6.	9.None
Kitchen Style **0**		
1.New/Remo	4.Obsolete	7.
2.Typical	5.	8.
3.Old Type	6.	9.None
Bath(s) Style **0**		
1.New/Modr	4.Obsolete	7.
2.Typical	5.	8.
3.Old Type	6.	9.None
# Rooms **0**		
# Bedrooms **0**		
# Full Baths **0**		
# Half Baths **0**		
# Addn Fixtures **0**		
# Fireplaces **0**		

TRIO Software
A Division of Harris Computer Systems

Layout **0**		
1.Typical	4.	7.
2.Inadeq	5.	8.
3.Horrid	6.	9.
Attic **0**		
1.1/4 Fin	4.Full Fin	7.
2.1/2 Fin	5.Fl/Stair	8.
3.3/4 Fin	6.	9.None
Insulation **0**		
1.Full	4.Minimal	7.
2.Heavy	5.Partial	8.
3.Capped	6.	9.None
Unfinished % **0%**		
Grade & Factor **0 0%**		
1.E Grade	4.B Grade	7.
2.D Grade	5.A Grade	8.SC Grade
3.C Grade	6.AA Grade	9.Same
SQFT (Footprint) **0**		
Condition **0**		
1.Poor	4.Avg	7.V G
2.Fair	5.Avg+	8.Exc
3.Avg-	6.Good	9.Same
Phys. % Good **0%**		
Funct. % Good **100%**		
Functional Code **9 None**		
1.Incomp	4.	7.
2.O-Built	5.	8.Other
3.Damage	6.	9.None
Econ. % Good **100%**		
Economic Code **None**		
0.None	3.No Power	6.Bad Abut
1.Location	4.Generate	9.None
2.Encroach	5.SiteLimt	9.
Entrance Code **0**		
1.Interior	4.Vacant	7.
2.Refusal	5.Estimate	8.
3.Informed	6.	9.
Information Code **0**		
1.Owner	4.Agent	7.
2.Relative	5.Estimate	8.
3.Tenant	6.Other	9.

Date Inspected

Additions, Outbuildings & Improvements

Type	Year	Units	Grade	Cond	Phys.	Funct.	Sound Value
					%	%	
					%	%	
					%	%	
					%	%	
					%	%	
					%	%	
					%	%	
					%	%	
					%	%	
					%	%	

1.One Story Fram
2.Two Story Fram
3.Three Story Fr
4.1 & 1/2 Story
5.1 & 3/4 Story
6.2 & 1/2 Story
21.Open Frame Por
22.Encl Frame Por
23.Frame Garage
24.Frame Shed
25.Frame Bay Wind
26.1SFr Overhang
27.Unfin Basement
28.Unfinished Att
29.Finished Attic

Map Lot 016-021-A | Account 1169 | Location 5 PARTRIDGE LANE | Card 1 Of 1 | 9/12/2023

COTE, DAVID
COTE, HOLLY A
PO BOX 17
WHITEFIELD ME 04353

B2992P138

Property Data

Neighborhood **99 Whitefield**

Tree Growth Year **0**

X Coordinate **0**

Y Coordinate **0**

Zone/Land Use **11 Residential**

Secondary Zone

Topography **2 Rolling**

1.Level	4.Below St	7.
2.Rolling	5.Low	8.
3.Above St	6.Swampy	9.

Utilities **4 Drilled Well** **6 Septic System**

1.OutHouse	4.Dr Well	7.Cesspool
2.PblcWtr	5.Dug Well	8.LakeDraw
3.PblcSewr	6.Septic	9.None

Street **1 Paved**

1.Paved	4.Proposed	7.
2.Semi Imp	5.Private	8.
3.Gravel	6.	9.None

0

0

Sale Data

Sale Date

Price

Sale Type

1.Land	4.Mfg unit	7.
2.L & B	5.Other	8.
3.Building	6.	9.

Financing

1.Convent	4.Seller	7.
2.FHA/VA	5.Private	8.
3.Assumed	6.Cash	9.Unknown

Validity

1.Valid	4.Split	7.Changes
2.Related	5.Partial	8.Other
3.Distress	6.Exempt	9.

Verified

1.Buyer	4.Agent	7.Family
2.Seller	5.Pub Rec	8.Other
3.Lender	6.MLS	9.

Assessment Record

Year	Land	Buildings	Exempt	Total
2011	30,190	98,508	10,000	118,698
2012	30,190	102,036	10,000	122,226
2013	33,900	102,036	10,000	125,936
2014	33,900	102,036	10,000	125,936
2015	33,900	102,036	10,000	125,936
2016	33,900	102,036	10,000	125,936
2017	33,900	102,036	15,000	120,936
2018	33,900	102,036	20,000	115,936
2019	33,900	102,036	20,000	115,936
2020	33,900	102,036	20,000	115,936
2021	33,900	101,990	25,000	110,890
2022	33,900	101,990	24,500	111,390
2023	33,900	101,990	23,000	112,890
2024	33,900	101,990	19,000	116,890

Land Data

Front Foot	Type	Effective Frontage	Effective Depth	Influence Factor	Influence Code
11.Base 100fft				%	
12.Delta Triangle				%	
13.Nabla Triangle				%	
14.Sec 101to200ff				%	
15.FF 201+Over				%	
				%	
				%	
Square Foot		**Square Feet**			
16.Regular Lot				%	
17.Secondary Lot				%	
18.Excess land				%	
19.Condominium				%	
20.Miscellaneous				%	
				%	
				%	
Fract. Acre		**Acreage/Sites**			
21.Commercial Sit	22	1.50	100	%	0
22.Base Lot	28	2.60	100	%	0
23.A	45	1.00	100	%	0
Acres				%	
24.B				%	
25.Lakefront Site				%	
26.D				%	
27.Secondary Lot				%	
28.Rear Land up t					
29.Rear Land 5-20					

Total Acreage 4.10

Influence Codes

1.Un-Buildable
2.Excess Frtg
3.Topography
4.Size/Shape
5.Access
6.Deed Restricti
7.OPEN SPACE
8.Code Restricti
9.Fract Share
Acres
30.Rear Land 20-5
31.Rear Land 50+
32.Tillable/Pastu
33.Frm/OpnBlue/Cr
34.Farm/Open Spac
35.Farm/Open Spac
36.Farm/Open Spac
37.Treegrowth SW
38.Treegrowth MW
39.Treegrowth HW
40.Wasteland/RP
41.G
42.Mobile Home Si
43.PublicWtr/Sept
44.PrivateWtr/Sep
45.Lot improvemen
46.Miscellaneous

Inspection Witnessed By:

X Date

No./Date	Description	Date Insp.

Notes:

11/6/19-REV GATED. ADJ ROOF. CHANGE WD TO OP+ADJ GRADE

Whitefield

Whitefield

Map Lot 016-021-A | Account 1169 | Location 5 PARTRIDGE LANE | Card 1 Of 1 | 9/12/2023

Building Style **3 Raised Ranch**		
0.	4.Cape	8.Log
1.Conv.	5.Garrison	9.Other
2.Ranch	6.Split	10.Farnhou
3.R Ranch	7.Contemp	11.Mfg Dbl
Dwelling Units **1**		
Other Units **0**		
Stories **1 One Story**		
1.1	4.1.5	7.
2.2	5.1.75	8.
3.3	6.2.5	9.
Exterior Walls **2 Vinyl/Aluminum**		
0.	4.Asbestos	8.Concrete
1.Wood	5.Stucco	9.Other
2.Vin/Al	6.Brick	10.Wd Shgl
3.Compos.	7.Stone	11.Cement
Roof Surface **3 Composition**		
1.Asphalt	4.Wood Sh	7.
2.Metal	5.Other	8.
3.Composit	6.	9.
SF Masonry Trim **0**		
OPEN-3-CUSTOM **0**		
OPEN-4-CUSTOM **0**		
Year Built **1994**		
Year Remodeled **0**		
Foundation **1 Concrete**		
1.Concrete	4.Wood	7.
2.C Block	5.Slab	8.
3.Br/Stone	6.Piers	9.
Basement **4 Full Basement**		
1.1/4 Bmt	4.Full Bmt	7.
2.1/2 Bmt	5.None	8.
3.3/4 Bmt	6.	9.None
Bsmt Gar # Cars **0**		
Wet Basement **1 Dry Basement**		
1.Dry	4.	7.
2.Damp	5.	8.
3.Wet	6.	9.

SF Bsmt Living **540**		
Fin Bsmt Grade **3 100**		
BASEMENT FLOOR **0**		
Heat Type **100%** **1 Hot Water BB**		
0.	4.Steam	8.Fl/Wall
1.HWBB	5.FWA	9.No Heat
2.HWCI	6.GravWA	10.Rad/BB
3.H Pump	7.Electric	11.Monitor
Cool Type **0%** **9 None**		
1.Refrig	4.W&C Air	7.
2.Evapor	5.Radheat	8.
3.H Pump	6.	9.None
Kitchen Style **1 New/Remodeled**		
1.New/Remo	4.Obsolete	7.
2.Typical	5.	8.
3.Old Type	6.	9.None
Bath(s) Style **1 New/modern**		
1.New/Modr	4.Obsolete	7.
2.Typical	5.	8.
3.Old Type	6.	9.None
# Rooms **0**		
# Bedrooms **0**		
# Full Baths **1**		
# Half Baths **1**		
# Addn Fixtures **2**		
# Fireplaces **0**		

TRIO Software
A Division of Harris Computer Systems

Layout **1 Typical**		
1.Typical	4.	7.
2.Inadeq	5.	8.
3.Horrid	6.	9.
Attic **9 None**		
1.1/4 Fin	4.Full Fin	7.
2.1/2 Fin	5.Fl/Stair	8.
3.3/4 Fin	6.	9.None
Insulation **1 Full**		
1.Full	4.Minimal	7.
2.Heavy	5.Partial	8.
3.Capped	6.	9.None
Unfinished % **0%**		
Grade & Factor **3 Average 100%**		
1.E Grade	4.B Grade	7.
2.D Grade	5.A Grade	8.SC Grade
3.C Grade	6.AA Grade	9.Same
SQFT (Footprint) **1114**		
Condition **4 Average**		
1.Poor	4.Avg	7.V G
2.Fair	5.Avg+	8.Exc
3.Avg-	6.Good	9.Same
Phys. % Good **0%**		
Funct. % Good **100%**		
Functional Code **9 None**		
1.Incomp	4.	7.
2.O-Built	5.	8.Other
3.Damage	6.	9.None
Econ. % Good **100%**		
Economic Code **None**		
0.None	3.No Power	6.Bad Abut
1.Location	4.Generate	9.None
2.Encroach	5.SiteLimt	9.
Entrance Code **3 Information Only**		
1.Interior	4.Vacant	7.
2.Refusal	5.Estimate	8.
3.Informed	6.	9.
Information Code **3 Tenant**		
1.Owner	4.Agent	7.
2.Relative	5.Estimate	8.
3.Tenant	6.Other	9.

Date Inspected

Additions, Outbuildings & Improvements

Type	Year	Units	Grade	Cond	Phys.	Funct.	Sound Value
68 Wood Deck	2000	120	3 100	6	0 %	100 %	
23 Frame Garage	2000	768	3 100	4	0 %	100 %	
24 Frame Shed	2000	40	3 100	4	0 %	100 %	
409 Concrete Pad	2000	768	3 100	4	0 %	100 %	
21 Open Frame	2015	448	3 100	4	0 %	100 %	
					%	%	
					%	%	
					%	%	
					%	%	
					%	%	

1.One Story Fram
2.Two Story Fram
3.Three Story Fr
4.1 & 1/2 Story
5.1 & 3/4 Story
6.2 & 1/2 Story
21.Open Frame Por
22.Encl Frame Por
23.Frame Garage
24.Frame Shed
25.Frame Bay Wind
26.1SFr Overhang
27.Unfin Basement
28.Unfinished Att
29.Finished Attic

Map Lot 008-009-001 Account 1963 Location 19 CRABAPPLE LANE Card 1 Of 1 9/12/2023

COTE, WENDY L
COTE, WARREN J
19 CRABAPPLE LANE
WHITEFIELD ME 04353-3354

B5531P31

Property Data

Neighborhood **1 Whitefield**

Tree Growth Year **0**

X Coordinate

Y Coordinate

Zone/Land Use **11 Residential**

Secondary Zone

Topography

1.Level	4.Below St	7.
2.Rolling	5.Low	8.
3.Above St	6.Swampy	9.

Utilities **4 Drilled Well** **6 Septic System**

1.OutHouse	4.Dr Well	7.Cesspool
2.PblcWtr	5.Dug Well	8.LakeDraw
3.PblcSewr	6.Septic	9.None

Street

1.Paved	4.Proposed	7.
2.Semi Imp	5.Private	8.
3.Gravel	6.	9.None

0

0

Sale Data

Sale Date

Price

Sale Type

1.Land	4.Mfg unit	7.
2.L & B	5.Other	8.
3.Building	6.	9.

Financing

1.Convent	4.Seller	7.
2.FHA/VA	5.Private	8.
3.Assumed	6.Cash	9.Unknown

Validity

1.Valid	4.Split	7.Changes
2.Related	5.Partial	8.Other
3.Distress	6.Exempt	9.

Verified

1.Buyer	4.Agent	7.Family
2.Seller	5.Pub Rec	8.Other
3.Lender	6.MLS	9.

Assessment Record

Year	Land	Buildings	Exempt	Total
2021	29,810	0	0	29,810
2022	29,810	0	0	29,810
2023	29,810	0	0	29,810
2024	39,810	130,576	0	170,386

Land Data

Front Foot	Type	Effective Frontage	Effective Depth	Influence Factor	Influence Code
11.Base 100fft				%	
12.Delta Triangle				%	
13.Nabla Triangle				%	
14.Sec 101to200ff				%	
15.FF 201+Over				%	
				%	
				%	
Square Foot		**Square Feet**			
16.Regular Lot				%	
17.Secondary Lot				%	
18.Excess land				%	
19.Condominium				%	
20.Miscellaneous				%	
				%	
				%	
Fract. Acre		**Acreage/Sites**			
21.Commercial Sit	22	1.50	100	%	0
22.Base Lot	28	3.50	100	%	0
23.A	29	5.70	100	%	0
Acres	45	1.00	100	%	0
24.B				%	
25.Lakefront Site				%	
26.D				%	
27.Secondary Lot					
28.Rear Land up t					
29.Rear Land 5-20					

Total Acreage 10.70

Influence Codes

1.Un-Buildable
2.Excess Frtg
3.Topography
4.Size/Shape
5.Access
6.Deed Restricti
7.OPEN SPACE
8.Code Restricti
9.Fract Share

Acres

30.Rear Land 20-5
31.Rear Land 50+
32.Tillable/Pastu
33.Frm/OpnBlue/Cr
34.Farm/Open Spac
35.Farm/Open Spac
36.Farm/Open Spac
37.Treegrowth SW
38.Treegrowth MW
39.Treegrowth HW
40.Wasteland/RP
41.G
42.Mobile Home Si
43.PublicWtr/Sept
44.PrivateWtr/Sep
45.Lot improvemen
46.Miscellaneous

Inspection Witnessed By:

X Date

No./Date	Description	Date Insp.

Notes:

5/3/23 W/MOTHER-IN-LAW- M&L HOUSE MISSED. ADD L.I. '21- NEW LOT (10.70 AC. L/O) CREATED FROM SPLIT OF M.008 L.009

Whitefield

Whitefield

Map Lot 008-009-001 | Account 1963 | Location 19 CRABAPPLE LANE | Card 1 Of 1 | 9/12/2023

Building Style	**2 Ranch**	
0.	4.Cape	8.Log
1.Conv.	5.Garrison	9.Other
2.Ranch	6.Split	10.Farnhou
3.R Ranch	7.Contemp	11.Mfg Dbl
Dwelling Units	**1**	
Other Units	**0**	
Stories	**1 One Story**	
1.1	4.1.5	7.
2.2	5.1.75	8.
3.3	6.2.5	9.
Exterior Walls	**2 Vinyl/Aluminum**	
0.	4.Asbestos	8.Concrete
1.Wood	5.Stucco	9.Other
2.Vin/Al	6.Brick	10.Wd Shgl
3.Compos.	7.Stone	11.Cement
Roof Surface	**1 Asphalt Shingles**	
1.Asphalt	4.Wood Sh	7.
2.Metal	5.Other	8.
3.Composit	6.	9.
SF Masonry Trim	**0**	
OPEN-3-CUSTOM	**0**	
OPEN-4-CUSTOM	**0**	
Year Built	**2020**	
Year Remodeled	**0**	
Foundation	**1 Concrete**	
1.Concrete	4.Wood	7.
2.C Block	5.Slab	8.
3.Br/Stone	6.Piers	9.
Basement	**4 Full Basement**	
1.1/4 Bmt	4.Full Bmt	7.
2.1/2 Bmt	5.None	8.
3.3/4 Bmt	6.	9.None
Bsmt Gar # Cars	**0**	
Wet Basement	**1 Dry Basement**	
1.Dry	4.	7.
2.Damp	5.	8.
3.Wet	6.	9.

SF Bsmt Living	**0**	
Fin Bsmt Grade	**0 0**	
BASEMENT FLOOR	**0**	
Heat Type	**100%**	**1 Hot Water BB**
0.	4.Steam	8.Fl/Wall
1.HWBB	5.FWA	9.No Heat
2.HWCI	6.GravWA	10.Rad/BB
3.H Pump	7.Electric	11.Monitor
Cool Type	**0%**	**9 None**
1.Refrig	4.W&C Air	7.
2.Evapor	5.Radheat	8.
3.H Pump	6.	9.None
Kitchen Style	**2 Typical**	
1.New/Remo	4.Obsolete	7.
2.Typical	5.	8.
3.Old Type	6.	9.None
Bath(s) Style	**2 Typical Bath(s)**	
1.New/Modr	4.Obsolete	7.
2.Typical	5.	8.
3.Old Type	6.	9.None
# Rooms	**0**	
# Bedrooms	**0**	
# Full Baths	**2**	
# Half Baths	**0**	
# Addn Fixtures	**0**	
# Fireplaces	**0**	

TRIO Software
A Division of Harris Computer Systems

Layout	**1 Typical**	
1.Typical	4.	7.
2.Inadeq	5.	8.
3.Horrid	6.	9.
Attic	**9 None**	
1.1/4 Fin	4.Full Fin	7.
2.1/2 Fin	5.Fl/Stair	8.
3.3/4 Fin	6.	9.None
Insulation	**1 Full**	
1.Full	4.Minimal	7.
2.Heavy	5.Partial	8.
3.Capped	6.	9.None
Unfinished %	**0%**	
Grade & Factor	**3 Average 100%**	
1.E Grade	4.B Grade	7.
2.D Grade	5.A Grade	8.SC Grade
3.C Grade	6.AA Grade	9.Same
SQFT (Footprint)	**1680**	
Condition	**4 Average**	
1.Poor	4.Avg	7.V G
2.Fair	5.Avg+	8.Exc
3.Avg-	6.Good	9.Same
Phys. % Good	**0%**	
Funct. % Good	**100%**	
Functional Code	**9 None**	
1.Incomp	4.	7.
2.O-Built	5.	8.Other
3.Damage	6.	9.None
Econ. % Good	**100%**	
Economic Code	**None**	
0.None	3.No Power	6.Bad Abut
1.Location	4.Generate	9.None
2.Encroach	5.SiteLimt	9.
Entrance Code	**0**	
1.Interior	4.Vacant	7.
2.Refusal	5.Estimate	8.
3.Informed	6.	9.
Information Code	**0**	
1.Owner	4.Agent	7.
2.Relative	5.Estimate	8.
3.Tenant	6.Other	9.

Date Inspected

Additions, Outbuildings & Improvements

Type	Year	Units	Grade	Cond	Phys.	Funct.	Sound Value
21 Open Frame	0	156	0 0	0	0 %	0 %	
68 Wood Deck	0	200	0 0	0	0 %	0 %	
					%	%	
					%	%	
					%	%	
					%	%	
					%	%	
					%	%	
					%	%	
					%	%	

1.One Story Fram
2.Two Story Fram
3.Three Story Fr
4.1 & 1/2 Story
5.1 & 3/4 Story
6.2 & 1/2 Story
21.Open Frame Por
22.Encl Frame Por
23.Frame Garage
24.Frame Shed
25.Frame Bay Wind
26.1SFr Overhang
27.Unfin Basement
28.Unfinished Att
29.Finished Attic

Map Lot 022-013 | Account 1045 | Location 132 MAIN STREET | Card 1 Of 1 | 9/12/2023

COUNTRY MANOR LIVING LLC
245 A ISLAND BEACH ROAD
WELLS ME 04090

B5912P256

Previous Owner
COUNTRY MANOR ASSOCIATES
PO BOX 209

COOPERS MILLS ME 04341
Sale Date: 7/27/2022

Inspection Witnessed By:

X Date

No./Date	Description	Date Insp.

Notes:
11/30/21 - REMEASURE, ADJ FT² 1sFRs

Whitefield

Property Data

Neighborhood **1 Whitefield**

Tree Growth Year **0**

X Coordinate **0**

Y Coordinate **0**

Zone/Land Use **11 Residential**

Secondary Zone

Topography **2 Rolling**

1.Level 4.Below St 7.
2.Rolling 5.Low 8.
3.Above St 6.Swampy 9.

Utilities **4 Drilled Well** **6 Septic System**

1.OutHouse 4.Dr Well 7.Cesspool
2.PblcWtr 5.Dug Well 8.LakeDraw
3.PblcSewr 6.Septic 9.None

Street **1 Paved**

1.Paved 4.Proposed 7.
2.Semi Imp 5.Private 8.
3.Gravel 6. 9.None

0

0

Sale Data

Sale Date **7/27/2022**

Price **375,000**

Sale Type **2 Land & Buildings**

1.Land 4.Mfg unit 7.
2.L & B 5.Other 8.
3.Building 6. 9.

Financing **9 Unknown**

1.Convent 4.Seller 7.
2.FHA/VA 5.Private 8.
3.Assumed 6.Cash 9.Unknown

Validity **2 Related Parties**

1.Valid 4.Split 7.Changes
2.Related 5.Partial 8.Other
3.Distress 6.Exempt 9.

Verified **5 Public Record**

1.Buyer 4.Agent 7.Family
2.Seller 5.Pub Rec 8.Other
3.Lender 6.MLS 9.

Assessment Record

Year	Land	Buildings	Exempt	Total
2011	60,341	395,283	0	455,624
2012	50,341	395,283	0	445,624
2013	56,562	395,283	0	451,845
2014	56,562	395,283	0	451,845
2015	76,562	467,826	0	544,388
2016	76,562	467,826	0	544,388
2017	76,562	467,826	0	544,388
2018	76,562	467,826	0	544,388
2019	76,562	467,826	0	544,388
2020	76,562	467,826	0	544,388
2021	76,562	467,826	0	544,388
2022	76,562	467,826	0	544,388
2023	76,562	514,462	0	591,024
2024	76,562	514,462	0	591,024

Land Data

Front Foot	Type	Effective Frontage	Effective Depth	Influence Factor	Influence Code
11.Base 100fft				%	
12.Delta Triangle				%	
13.Nabla Triangle				%	
14.Sec 101to200ff				%	
15.FF 201+Over				%	
				%	
				%	
Square Foot		**Square Feet**			
16.Regular Lot				%	
17.Secondary Lot				%	
18.Excess land				%	
19.Condominium				%	
20.Miscellaneous				%	
				%	
				%	
Fract. Acre		**Acreage/Sites**			
21.Commercial Sit	22	1.50	100	%	0
22.Base Lot	22	1.50	100	%	0
23.A	28	3.50	100	%	0
Acres	45	3.00	100	%	0
24.B	29	1.64	100	%	0
25.Lakefront Site				%	
26.D				%	
27.Secondary Lot					
28.Rear Land up t					
29.Rear Land 5-20					

Total Acreage 8.14

Influence Codes

1.Un-Buildable
2.Excess Frtg
3.Topography
4.Size/Shape
5.Access
6.Deed Restricti
7.OPEN SPACE
8.Code Restricti
9.Fract Share
Acres
30.Rear Land 20-5
31.Rear Land 50+
32.Tillable/Pastu
33.Frm/OpnBlue/Cr
34.Farm/Open Spac
35.Farm/Open Spac
36.Farm/Open Spac
37.Treegrowth SW
38.Treegrowth MW
39.Treegrowth HW
40.Wasteland/RP
41.G
42.Mobile Home Si
43.PublicWtr/Sept
44.PrivateWtr/Sep
45.Lot improvemen
46.Miscellaneous

Whitefield

Map Lot 022-013 | Account 1045 | Location 132 MAIN STREET | Card 1 Of 1 | 9/12/2023

Building Style		
0.	4.Cape	8.Log
1.Conv.	5.Garrison	9.Other
2.Ranch	6.Split	10.Farnhou
3.R Ranch	7.Contemp	11.Mfg Dbl

Dwelling Units

Other Units

Stories		
1.1	4.1.5	7.
2.2	5.1.75	8.
3.3	6.2.5	9.

Exterior Walls		
0.	4.Asbestos	8.Concrete
1.Wood	5.Stucco	9.Other
2.Vin/Al	6.Brick	10.Wd Shgl
3.Compos.	7.Stone	11.Cement

Roof Surface		
1.Asphalt	4.Wood Sh	7.
2.Metal	5.Other	8.
3.Composit	6.	9.

SF Masonry Trim

OPEN-3-CUSTOM

OPEN-4-CUSTOM

Year Built

Year Remodeled

Foundation		
1.Concrete	4.Wood	7.
2.C Block	5.Slab	8.
3.Br/Stone	6.Piers	9.

Basement		
1.1/4 Bmt	4.Full Bmt	7.
2.1/2 Bmt	5.None	8.
3.3/4 Bmt	6.	9.None

Bsmt Gar # Cars

Wet Basement		
1.Dry	4.	7.
2.Damp	5.	8.
3.Wet	6.	9.

SF Bsmt Living

Fin Bsmt Grade

BASEMENT FLOOR

Heat Type **100%**		
0.	4.Steam	8.Fl/Wall
1.HWBB	5.FWA	9.No Heat
2.HWCI	6.GravWA	10.Rad/BB
3.H Pump	7.Electric	11.Monitor

Cool Type **0%**		
1.Refrig	4.W&C Air	7.
2.Evapor	5.Radheat	8.
3.H Pump	6.	9.None

Kitchen Style		
1.New/Remo	4.Obsolete	7.
2.Typical	5.	8.
3.Old Type	6.	9.None

Bath(s) Style		
1.New/Modr	4.Obsolete	7.
2.Typical	5.	8.
3.Old Type	6.	9.None

Rooms

Bedrooms

Full Baths

Half Baths

Addn Fixtures

Fireplaces

TRIO Software
A Division of Harris Computer Systems

Layout		
1.Typical	4.	7.
2.Inadeq	5.	8.
3.Horrid	6.	9.

Attic		
1.1/4 Fin	4.Full Fin	7.
2.1/2 Fin	5.Fl/Stair	8.
3.3/4 Fin	6.	9.None

Insulation		
1.Full	4.Minimal	7.
2.Heavy	5.Partial	8.
3.Capped	6.	9.None

Unfinished %

Grade & Factor		
1.E Grade	4.B Grade	7.
2.D Grade	5.A Grade	8.SC Grade
3.C Grade	6.AA Grade	9.Same

SQFT (Footprint)

Condition		
1.Poor	4.Avg	7.V G
2.Fair	5.Avg+	8.Exc
3.Avg-	6.Good	9.Same

Phys. % Good

Funct. % Good

Functional Code		
1.Incomp	4.	7.
2.O-Built	5.	8.Other
3.Damage	6.	9.None

Econ. % Good

Economic Code		
0.None	3.No Power	6.Bad Abut
1.Location	4.Generate	9.None
2.Encroach	5.SiteLimt	9.

Entrance Code **1 Interior Inspect**		
1.Interior	4.Vacant	7.
2.Refusal	5.Estimate	8.
3.Informed	6.	9.

Information Code **1 Owner**		
1.Owner	4.Agent	7.
2.Relative	5.Estimate	8.
3.Tenant	6.Other	9.

Date Inspected

Additions, Outbuildings & Improvements

Type	Year	Units	Grade	Cond	Phys.	Funct.	Sound Value
1 One Story Frame	1989	9999	5 100	4	0 %	100 %	
1 One Story Frame	1989	6181	5 100	4	0 %	100 %	
67 Barn	1900	1440	3 100	4	0 %	100 %	
					%	%	
					%	%	
					%	%	
					%	%	
					%	%	
					%	%	
					%	%	

1.One Story Fram
2.Two Story Fram
3.Three Story Fr
4.1 & 1/2 Story
5.1 & 3/4 Story
6.2 & 1/2 Story
21.Open Frame Por
22.Encl Frame Por
23.Frame Garage
24.Frame Shed
25.Frame Bay Wind
26.1SFr Overhang
27.Unfin Basement
28.Unfinished Att
29.Finished Attic

Map Lot 019-001 Account 673 Location NORTH HUNTS MEADOW ROAD Card 1 Of 1 9/12/2023

COUTTS BROTHERS INC
PO BOX 58
GARDINER ME 04345

B1624P151

Property Data

Neighborhood **99 Whitefield**

Tree Growth Year **0**

X Coordinate **0**

Y Coordinate **0**

Zone/Land Use **11 Residential**

Secondary Zone

Topography **2 Rolling** **9**

1.Level	4.Below St	7.
2.Rolling	5.Low	8.
3.Above St	6.Swampy	9.

Utilities **9 None** **9 None**

1.OutHouse	4.Dr Well	7.Cesspool
2.PblcWtr	5.Dug Well	8.LakeDraw
3.PblcSewr	6.Septic	9.None

Street **1 Paved**

1.Paved	4.Proposed	7.
2.Semi Imp	5.Private	8.
3.Gravel	6.	9.None

0

0

Sale Data

Sale Date

Price

Sale Type

1.Land	4.Mfg unit	7.
2.L & B	5.Other	8.
3.Building	6.	9.

Financing

1.Convent	4.Seller	7.
2.FHA/VA	5.Private	8.
3.Assumed	6.Cash	9.Unknown

Validity

1.Valid	4.Split	7.Changes
2.Related	5.Partial	8.Other
3.Distress	6.Exempt	9.

Verified

1.Buyer	4.Agent	7.Family
2.Seller	5.Pub Rec	8.Other
3.Lender	6.MLS	9.

Assessment Record

Year	Land	Buildings	Exempt	Total
2011	18,630	0	0	18,630
2012	18,630	0	0	18,630
2013	20,300	0	0	20,300
2014	20,300	0	0	20,300
2015	20,300	0	0	20,300
2016	20,300	0	0	20,300
2017	20,300	0	0	20,300
2018	20,300	0	0	20,300
2019	20,300	0	0	20,300
2020	20,300	0	0	20,300
2021	20,300	0	0	20,300
2022	20,300	0	0	20,300
2023	20,300	0	0	20,300
2024	20,300	0	0	20,300

Land Data

Front Foot	Type	Effective Frontage	Effective Depth	Influence Factor	Influence Code
11.Base 100fft				%	
12.Delta Triangle				%	
13.Nabla Triangle				%	
14.Sec 101to200ff				%	
15.FF 201+Over				%	
				%	
				%	
Square Foot		**Square Feet**			
16.Regular Lot				%	
17.Secondary Lot				%	
18.Excess land				%	
19.Condominium				%	
20.Miscellaneous				%	
				%	
				%	
Fract. Acre		**Acreage/Sites**			
21.Commercial Sit	22	1.50	100	%	0
22.Base Lot	28	0.20	100	%	0
23.A				%	
Acres				%	
24.B				%	
25.Lakefront Site				%	
26.D				%	
27.Secondary Lot				%	
28.Rear Land up t					
29.Rear Land 5-20					

Total Acreage 1.70

Influence Codes

1.Un-Buildable
2.Excess Frtg
3.Topography
4.Size/Shape
5.Access
6.Deed Restricti
7.OPEN SPACE
8.Code Restricti
9.Fract Share
Acres
30.Rear Land 20-5
31.Rear Land 50+
32.Tillable/Pastu
33.Frm/OpnBlue/Cr
34.Farm/Open Spac
35.Farm/Open Spac
36.Farm/Open Spac
37.Treegrowth SW
38.Treegrowth MW
39.Treegrowth HW
40.Wasteland/RP
41.G
42.Mobile Home Si
43.PublicWtr/Sept
44.PrivateWtr/Sep
45.Lot improvemen
46.Miscellaneous

Inspection Witnessed By:

X Date

No./Date	Description	Date Insp.

Notes:

Whitefield

Whitefield

Map Lot 019-001 | Account 673 | Location NORTH HUNTS MEADOW ROAD | Card 1 Of 1 | 9/12/2023

Building Style **0**		
0.	4.Cape	8.Log
1.Conv.	5.Garrison	9.Other
2.Ranch	6.Split	10.Farnhou
3.R Ranch	7.Contemp	11.Mfg Dbl
Dwelling Units **0**		
Other Units **0**		
Stories **0**		
1.1	4.1.5	7.
2.2	5.1.75	8.
3.3	6.2.5	9.
Exterior Walls **0**		
0.	4.Asbestos	8.Concrete
1.Wood	5.Stucco	9.Other
2.Vin/Al	6.Brick	10.Wd Shgl
3.Compos.	7.Stone	11.Cement
Roof Surface **0**		
1.Asphalt	4.Wood Sh	7.
2.Metal	5.Other	8.
3.Composit	6.	9.
SF Masonry Trim **0**		
OPEN-3-CUSTOM **0**		
OPEN-4-CUSTOM **0**		
Year Built **0**		
Year Remodeled **0**		
Foundation **0**		
1.Concrete	4.Wood	7.
2.C Block	5.Slab	8.
3.Br/Stone	6.Piers	9.
Basement **0**		
1.1/4 Bmt	4.Full Bmt	7.
2.1/2 Bmt	5.None	8.
3.3/4 Bmt	6.	9.None
Bsmt Gar # Cars **0**		
Wet Basement **0**		
1.Dry	4.	7.
2.Damp	5.	8.
3.Wet	6.	9.

SF Bsmt Living **0**		
Fin Bsmt Grade **0 0**		
BASEMENT FLOOR **0**		
Heat Type **100%** **0**		
0.	4.Steam	8.Fl/Wall
1.HWBB	5.FWA	9.No Heat
2.HWCI	6.GravWA	10.Rad/BB
3.H Pump	7.Electric	11.Monitor
Cool Type **0%** **9 None**		
1.Refrig	4.W&C Air	7.
2.Evapor	5.Radheat	8.
3.H Pump	6.	9.None
Kitchen Style **0**		
1.New/Remo	4.Obsolete	7.
2.Typical	5.	8.
3.Old Type	6.	9.None
Bath(s) Style **0**		
1.New/Modr	4.Obsolete	7.
2.Typical	5.	8.
3.Old Type	6.	9.None
# Rooms **0**		
# Bedrooms **0**		
# Full Baths **0**		
# Half Baths **0**		
# Addn Fixtures **0**		
# Fireplaces **0**		

TRIO Software
A Division of Harris Computer Systems

Layout **0**		
1.Typical	4.	7.
2.Inadeq	5.	8.
3.Horrid	6.	9.
Attic **0**		
1.1/4 Fin	4.Full Fin	7.
2.1/2 Fin	5.Fl/Stair	8.
3.3/4 Fin	6.	9.None
Insulation **0**		
1.Full	4.Minimal	7.
2.Heavy	5.Partial	8.
3.Capped	6.	9.None
Unfinished % **0%**		
Grade & Factor **0 0%**		
1.E Grade	4.B Grade	7.
2.D Grade	5.A Grade	8.SC Grade
3.C Grade	6.AA Grade	9.Same
SQFT (Footprint) **0**		
Condition **0**		
1.Poor	4.Avg	7.V G
2.Fair	5.Avg+	8.Exc
3.Avg-	6.Good	9.Same
Phys. % Good **0%**		
Funct. % Good **100%**		
Functional Code **9 None**		
1.Incomp	4.	7.
2.O-Built	5.	8.Other
3.Damage	6.	9.None
Econ. % Good **100%**		
Economic Code **None**		
0.None	3.No Power	6.Bad Abut
1.Location	4.Generate	9.None
2.Encroach	5.SiteLimt	9.
Entrance Code **0**		
1.Interior	4.Vacant	7.
2.Refusal	5.Estimate	8.
3.Informed	6.	9.
Information Code **0**		
1.Owner	4.Agent	7.
2.Relative	5.Estimate	8.
3.Tenant	6.Other	9.

Date Inspected

Additions, Outbuildings & Improvements

Type	Year	Units	Grade	Cond	Phys.	Funct.	Sound Value
					%	%	
					%	%	
					%	%	
					%	%	
					%	%	
					%	%	
					%	%	
					%	%	
					%	%	
					%	%	

1.One Story Fram
2.Two Story Fram
3.Three Story Fr
4.1 & 1/2 Story
5.1 & 3/4 Story
6.2 & 1/2 Story
21.Open Frame Por
22.Encl Frame Por
23.Frame Garage
24.Frame Shed
25.Frame Bay Wind
26.1SFr Overhang
27.Unfin Basement
28.Unfinished Att
29.Finished Attic

Map Lot 018-030 | Account 1705 | Location NORTH HUNTS MEADOW ROAD | Card 1 Of 1 | 9/12/2023

COUTTS BROTHERS INC
PO BOX 58
GARDINER ME 04345

B4054P224

Previous Owner
GRAVEL PRODUCTS LLC
P.O. BOX 997

DAMARISCOTTA ME 04543
Sale Date: 9/24/2008

Inspection Witnessed By:

X Date

No./Date	Description	Date Insp.

Notes:

Whitefield

Property Data

Neighborhood **1 Whitefield**

Tree Growth Year **0**

X Coordinate **0**

Y Coordinate **0**

Zone/Land Use **11 Residential**

Secondary Zone

Topography **2 Rolling**

1.Level	4.Below St	7.
2.Rolling	5.Low	8.
3.Above St	6.Swampy	9.

Utilities

1.OutHouse	4.Dr Well	7.Cesspool
2.PblcWtr	5.Dug Well	8.LakeDraw
3.PblcSewr	6.Septic	9.None

Street **1 Paved**

1.Paved	4.Proposed	7.
2.Semi Imp	5.Private	8.
3.Gravel	6.	9.None

0

0

Sale Data

Sale Date **9/24/2008**

Price **275,000**

Sale Type **1 Land Only**

1.Land	4.Mfg unit	7.
2.L & B	5.Other	8.
3.Building	6.	9.

Financing **1 Conventional**

1.Convent	4.Seller	7.
2.FHA/VA	5.Private	8.
3.Assumed	6.Cash	9.Unknown

Validity **1 Arms Length Sale**

1.Valid	4.Split	7.Changes
2.Related	5.Partial	8.Other
3.Distress	6.Exempt	9.

Verified **5 Public Record**

1.Buyer	4.Agent	7.Family
2.Seller	5.Pub Rec	8.Other
3.Lender	6.MLS	9.

Assessment Record

Year	Land	Buildings	Exempt	Total
2011	48,675	0	0	48,675
2012	48,675	0	0	48,675
2013	221,250	0	0	221,250
2014	221,250	0	0	221,250
2015	221,250	0	0	221,250
2016	221,250	0	0	221,250
2017	221,250	0	0	221,250
2018	221,250	0	0	221,250
2019	221,250	0	0	221,250
2020	221,250	0	0	221,250
2021	221,250	0	0	221,250
2022	221,250	0	0	221,250
2023	221,250	0	0	221,250
2024	221,250	0	0	221,250

Land Data

Front Foot	Type	Effective Frontage	Effective Depth	Influence Factor	Influence Code
11.Base 100fft				%	
12.Delta Triangle				%	
13.Nabla Triangle				%	
14.Sec 101to200ff				%	
15.FF 201+Over				%	
				%	
				%	
Square Foot		**Square Feet**			
16.Regular Lot				%	
17.Secondary Lot				%	
18.Excess land				%	
19.Condominium				%	
20.Miscellaneous				%	
				%	
				%	
Fract. Acre		**Acreage/Sites**			
21.Commercial Sit	52	29.50		100 %	0
22.Base Lot				%	
23.A				%	
Acres				%	
24.B				%	
25.Lakefront Site				%	
26.D				%	
27.Secondary Lot				%	
28.Rear Land up t					
29.Rear Land 5-20					

Total Acreage 29.50

Influence Codes

1.Un-Buildable
2.Excess Frtg
3.Topography
4.Size/Shape
5.Access
6.Deed Restricti
7.OPEN SPACE
8.Code Restricti
9.Fract Share
Acres
30.Rear Land 20-5
31.Rear Land 50+
32.Tillable/Pastu
33.Frm/OpnBlue/Cr
34.Farm/Open Spac
35.Farm/Open Spac
36.Farm/Open Spac
37.Treegrowth SW
38.Treegrowth MW
39.Treegrowth HW
40.Wasteland/RP
41.G
42.Mobile Home Si
43.PublicWtr/Sept
44.PrivateWtr/Sep
45.Lot improvemen
46.Miscellaneous

Whitefield

Map Lot 018-030 | Account 1705 | Location NORTH HUNTS MEADOW ROAD | Card 1 Of 1 | 9/12/2023

Building Style		
0.	4.Cape	8.Log
1.Conv.	5.Garrison	9.Other
2.Ranch	6.Split	10.Farnhou
3.R Ranch	7.Contemp	11.Mfg Dbl

Dwelling Units

Other Units

Stories		
1.1	4.1.5	7.
2.2	5.1.75	8.
3.3	6.2.5	9.

Exterior Walls		
0.	4.Asbestos	8.Concrete
1.Wood	5.Stucco	9.Other
2.Vin/Al	6.Brick	10.Wd Shgl
3.Compos.	7.Stone	11.Cement

Roof Surface		
1.Asphalt	4.Wood Sh	7.
2.Metal	5.Other	8.
3.Composit	6.	9.

SF Masonry Trim

OPEN-3-CUSTOM

OPEN-4-CUSTOM

Year Built

Year Remodeled

Foundation		
1.Concrete	4.Wood	7.
2.C Block	5.Slab	8.
3.Br/Stone	6.Piers	9.

Basement		
1.1/4 Bmt	4.Full Bmt	7.
2.1/2 Bmt	5.None	8.
3.3/4 Bmt	6.	9.None

Bsmt Gar # Cars

Wet Basement		
1.Dry	4.	7.
2.Damp	5.	8.
3.Wet	6.	9.

SF Bsmt Living

Fin Bsmt Grade

BASEMENT FLOOR

Heat Type **100%**		
0.	4.Steam	8.Fl/Wall
1.HWBB	5.FWA	9.No Heat
2.HWCI	6.GravWA	10.Rad/BB
3.H Pump	7.Electric	11.Monitor

Cool Type **0%**		
1.Refrig	4.W&C Air	7.
2.Evapor	5.Radheat	8.
3.H Pump	6.	9.None

Kitchen Style		
1.New/Remo	4.Obsolete	7.
2.Typical	5.	8.
3.Old Type	6.	9.None

Bath(s) Style		
1.New/Modr	4.Obsolete	7.
2.Typical	5.	8.
3.Old Type	6.	9.None

Rooms

Bedrooms

Full Baths

Half Baths

Addn Fixtures

Fireplaces

TRIO Software
A Division of Harris Computer Systems

Layout		
1.Typical	4.	7.
2.Inadeq	5.	8.
3.Horrid	6.	9.

Attic		
1.1/4 Fin	4.Full Fin	7.
2.1/2 Fin	5.Fl/Stair	8.
3.3/4 Fin	6.	9.None

Insulation		
1.Full	4.Minimal	7.
2.Heavy	5.Partial	8.
3.Capped	6.	9.None

Unfinished %

Grade & Factor		
1.E Grade	4.B Grade	7.
2.D Grade	5.A Grade	8.SC Grade
3.C Grade	6.AA Grade	9.Same

SQFT (Footprint)

Condition		
1.Poor	4.Avg	7.V G
2.Fair	5.Avg+	8.Exc
3.Avg-	6.Good	9.Same

Phys. % Good

Funct. % Good

Functional Code		
1.Incomp	4.	7.
2.O-Built	5.	8.Other
3.Damage	6.	9.None

Econ. % Good

Economic Code		
0.None	3.No Power	6.Bad Abut
1.Location	4.Generate	9.None
2.Encroach	5.SiteLimt	9.

Entrance Code **0**		
1.Interior	4.Vacant	7.
2.Refusal	5.Estimate	8.
3.Informed	6.	9.

Information Code **0**		
1.Owner	4.Agent	7.
2.Relative	5.Estimate	8.
3.Tenant	6.Other	9.

Date Inspected

Additions, Outbuildings & Improvements

Type	Year	Units	Grade	Cond	Phys.	Funct.	Sound Value
					%	%	
					%	%	
					%	%	
					%	%	
					%	%	
					%	%	
					%	%	
					%	%	
					%	%	
					%	%	

1.One Story Fram
2.Two Story Fram
3.Three Story Fr
4.1 & 1/2 Story
5.1 & 3/4 Story
6.2 & 1/2 Story
21.Open Frame Por
22.Encl Frame Por
23.Frame Garage
24.Frame Shed
25.Frame Bay Wind
26.1SFr Overhang
27.Unfin Basement
28.Unfinished Att
29.Finished Attic

Map Lot 015-050 | Account 539 | Location 281 HUNTS MEADOW ROAD | Card 1 Of 1 | 9/12/2023

COUTTS, CODY
COUTTS, PAMELA
281 HUNTS MEADOW ROAD
WHITEFIELD ME 04353

B4853P108

Previous Owner
MILLIKEN ROBERT & GLENNA
281 HUNTS MEADOW ROAD

WHITEFIELD ME 04353
Sale Date: 12/31/2014

Previous Owner
SIROIS BERNADETTE ALAIN
P.O. BOX 103

CENTRAL VLG CT 06332
Sale Date: 11/10/2011

Previous Owner
ALWARD SHERRIE A.
281 HUNTS MEADOW ROAD

WHITEFIELD ME 04353
Sale Date: 5/09/2008

Inspection Witnessed By:

X Date

No./Date	Description	Date Insp.

Notes:
2/19/20 NAH. ADD 1SFR ADDN TO BACK OF MH
11/1/19 REV NAH ADD 1SFR AND WD

Property Data

Neighborhood **1 Whitefield**

Tree Growth Year **0**

X Coordinate **0**

Y Coordinate **0**

Zone/Land Use **11 Residential**

Secondary Zone

Topography **1 Level**

1.Level	4.Below St	7.
2.Rolling	5.Low	8.
3.Above St	6.Swampy	9.

Utilities **4 Drilled Well** **6 Septic System**

1.OutHouse	4.Dr Well	7.Cesspool
2.PblcWtr	5.Dug Well	8.LakeDraw
3.PblcSewr	6.Septic	9.None

Street **1 Paved**

1.Paved	4.Proposed	7.
2.Semi Imp	5.Private	8.
3.Gravel	6.	9.None

0

0

Sale Data

Sale Date **12/31/2014**

Price **40,000**

Sale Type **2 Land & Buildings**

1.Land	4.Mfg unit	7.
2.L & B	5.Other	8.
3.Building	6.	9.

Financing **9 Unknown**

1.Convent	4.Seller	7.
2.FHA/VA	5.Private	8.
3.Assumed	6.Cash	9.Unknown

Validity **1 Arms Length Sale**

1.Valid	4.Split	7.Changes
2.Related	5.Partial	8.Other
3.Distress	6.Exempt	9.

Verified **5 Public Record**

1.Buyer	4.Agent	7.Family
2.Seller	5.Pub Rec	8.Other
3.Lender	6.MLS	9.

Assessment Record

Year	Land	Buildings	Exempt	Total
2011	28,825	9,968	10,000	28,793
2012	28,825	9,968	0	38,793
2013	30,750	14,062	6,000	38,812
2014	30,750	15,308	6,000	40,058
2015	30,750	15,308	6,000	40,058
2016	30,750	15,308	0	46,058
2017	30,750	15,308	0	46,058
2018	30,750	15,308	0	46,058
2019	30,750	15,308	0	46,058
2020	30,750	15,308	0	46,058
2021	30,750	21,698	0	52,448
2022	30,750	21,698	0	52,448
2023	30,750	21,698	0	52,448
2024	30,750	21,698	0	52,448

Land Data

Front Foot
11.Base 100fft
12.Delta Triangle
13.Nabla Triangle
14.Sec 101to200ff
15.FF 201+Over

Square Foot
16.Regular Lot
17.Secondary Lot
18.Excess land
19.Condominium
20.Miscellaneous

Fract. Acre
21.Commercial Sit
22.Base Lot
23.A
Acres
24.B
25.Lakefront Site
26.D
27.Secondary Lot
28.Rear Land up t
29.Rear Land 5-20

Type	Effective Frontage	Effective Depth	Influence Factor	Influence Code
			%	
			%	
			%	
			%	
			%	
			%	
			%	
Square Feet				
			%	
			%	
			%	
			%	
			%	
			%	
			%	
Acreage/Sites				
22		1.50	100 %	0
28		0.50	100 %	0
45		1.00	100 %	0
			%	
			%	
			%	
			%	

Total Acreage 2.00

Influence Codes
1.Un-Buildable
2.Excess Frtg
3.Topography
4.Size/Shape
5.Access
6.Deed Restricti
7.OPEN SPACE
8.Code Restricti
9.Fract Share
Acres
30.Rear Land 20-5
31.Rear Land 50+
32.Tillable/Pastu
33.Frm/OpnBlue/Cr
34.Farm/Open Spac
35.Farm/Open Spac
36.Farm/Open Spac
37.Treegrowth SW
38.Treegrowth MW
39.Treegrowth HW
40.Wasteland/RP
41.G
42.Mobile Home Si
43.PublicWtr/Sept
44.PrivateWtr/Sep
45.Lot improvemen
46.Miscellaneous

Whitefield

Whitefield

Map Lot 015-050 | Account 539 | Location 281 HUNTS MEADOW ROAD | Card 1 Of 1 | 9/12/2023

Building Style **0**		
0.	4.Cape	8.Log
1.Conv.	5.Garrison	9.Other
2.Ranch	6.Split	10.Farnhou
3.R Ranch	7.Contemp	11.Mfg Dbl
Dwelling Units **0**		
Other Units **0**		
Stories **0**		
1.1	4.1.5	7.
2.2	5.1.75	8.
3.3	6.2.5	9.
Exterior Walls **0**		
0.	4.Asbestos	8.Concrete
1.Wood	5.Stucco	9.Other
2.Vin/Al	6.Brick	10.Wd Shgl
3.Compos.	7.Stone	11.Cement
Roof Surface **0**		
1.Asphalt	4.Wood Sh	7.
2.Metal	5.Other	8.
3.Composit	6.	9.
SF Masonry Trim **0**		
OPEN-3-CUSTOM **0**		
OPEN-4-CUSTOM **0**		
Year Built **0**		
Year Remodeled **0**		
Foundation **0**		
1.Concrete	4.Wood	7.
2.C Block	5.Slab	8.
3.Br/Stone	6.Piers	9.
Basement **0**		
1.1/4 Bmt	4.Full Bmt	7.
2.1/2 Bmt	5.None	8.
3.3/4 Bmt	6.	9.None
Bsmt Gar # Cars **0**		
Wet Basement **0**		
1.Dry	4.	7.
2.Damp	5.	8.
3.Wet	6.	9.

SF Bsmt Living **0**		
Fin Bsmt Grade **0 0**		
BASEMENT FLOOR **0**		
Heat Type **100%** **0**		
0.	4.Steam	8.Fl/Wall
1.HWBB	5.FWA	9.No Heat
2.HWCI	6.GravWA	10.Rad/BB
3.H Pump	7.Electric	11.Monitor
Cool Type **0%**	**9 None**	
1.Refrig	4.W&C Air	7.
2.Evapor	5.Radheat	8.
3.H Pump	6.	9.None
Kitchen Style **0**		
1.New/Remo	4.Obsolete	7.
2.Typical	5.	8.
3.Old Type	6.	9.None
Bath(s) Style **0**		
1.New/Modr	4.Obsolete	7.
2.Typical	5.	8.
3.Old Type	6.	9.None
# Rooms **0**		
# Bedrooms **0**		
# Full Baths **0**		
# Half Baths **0**		
# Addn Fixtures **0**		
# Fireplaces **0**		

TRIO Software
A Division of Harris Computer Systems

Layout **0**		
1.Typical	4.	7.
2.Inadeq	5.	8.
3.Horrid	6.	9.
Attic **0**		
1.1/4 Fin	4.Full Fin	7.
2.1/2 Fin	5.Fl/Stair	8.
3.3/4 Fin	6.	9.None
Insulation **0**		
1.Full	4.Minimal	7.
2.Heavy	5.Partial	8.
3.Capped	6.	9.None
Unfinished % **0%**		
Grade & Factor **0 0%**		
1.E Grade	4.B Grade	7.
2.D Grade	5.A Grade	8.SC Grade
3.C Grade	6.AA Grade	9.Same
SQFT (Footprint) **0**		
Condition **0**		
1.Poor	4.Avg	7.V G
2.Fair	5.Avg+	8.Exc
3.Avg-	6.Good	9.Same
Phys. % Good **0%**		
Funct. % Good **100%**		
Functional Code **9 None**		
1.Incomp	4.	7.
2.O-Built	5.	8.Other
3.Damage	6.	9.None
Econ. % Good **100%**		
Economic Code **None**		
0.None	3.No Power	6.Bad Abut
1.Location	4.Generate	9.None
2.Encroach	5.SiteLimt	9.
Entrance Code **1 Interior Inspect**		
1.Interior	4.Vacant	7.
2.Refusal	5.Estimate	8.
3.Informed	6.	9.
Information Code **1 Owner**		
1.Owner	4.Agent	7.
2.Relative	5.Estimate	8.
3.Tenant	6.Other	9.

Date Inspected

Additions, Outbuildings & Improvements

Type	Year	Units	Grade	Cond	Phys.	Funct.	Sound Value
943 Tower M/H	1981	14x67	3 100	5	0 %	100 %	
23 Frame Garage	2012	576	3 100	4	0 %	100 %	
1 One Story Frame	2016	128	2 100	4	0 %	100 %	
68 Wood Deck	2016	45	3 100	4	0 %	100 %	
1 One Story Frame	2019	168	2 100	4	0 %	100 %	
					%	%	
					%	%	
					%	%	
					%	%	
					%	%	

1.One Story Fram
2.Two Story Fram
3.Three Story Fr
4.1 & 1/2 Story
5.1 & 3/4 Story
6.2 & 1/2 Story
21.Open Frame Por
22.Encl Frame Por
23.Frame Garage
24.Frame Shed
25.Frame Bay Wind
26.1SFr Overhang
27.Unfin Basement
28.Unfinished Att
29.Finished Attic

Map Lot 017-055-A-ON | Account 1942 | Location 139 MILLS ROAD | Card 1 Of 1 | 9/12/2023

COWLES, JULIE A
COWLES, STEVE A
PO BOX 3
WHITEFIELD ME 04353

Property Data

Neighborhood **99 Whitefield**

Tree Growth Year **0**

X Coordinate

Y Coordinate

Zone/Land Use **11 Residential**

Secondary Zone

Topography

1.Level	4.Below St	7.
2.Rolling	5.Low	8.
3.Above St	6.Swampy	9.

Utilities

1.OutHouse	4.Dr Well	7.Cesspool
2.PblcWtr	5.Dug Well	8.LakeDraw
3.PblcSewr	6.Septic	9.None

Street

1.Paved	4.Proposed	7.
2.Semi Imp	5.Private	8.
3.Gravel	6.	9.None

0

0

Sale Data

Sale Date

Price

Sale Type

1.Land	4.Mfg unit	7.
2.L & B	5.Other	8.
3.Building	6.	9.

Financing

1.Convent	4.Seller	7.
2.FHA/VA	5.Private	8.
3.Assumed	6.Cash	9.Unknown

Validity

1.Valid	4.Split	7.Changes
2.Related	5.Partial	8.Other
3.Distress	6.Exempt	9.

Verified

1.Buyer	4.Agent	7.Family
2.Seller	5.Pub Rec	8.Other
3.Lender	6.MLS	9.

Assessment Record

Year	Land	Buildings	Exempt	Total
2020	0	9,456	9,456	0
2021	0	9,456	9,456	0
2022	0	9,456	9,456	0
2024	0	9,456	9,456	0

Land Data

Front Foot	Type	Effective Frontage	Effective Depth	Influence Factor	Influence Code
11.Base 100fft				%	
12.Delta Triangle				%	
13.Nabla Triangle				%	
14.Sec 101to200ff				%	
15.FF 201+Over				%	
				%	
				%	
Square Foot		**Square Feet**			
16.Regular Lot				%	
17.Secondary Lot				%	
18.Excess land				%	
19.Condominium				%	
20.Miscellaneous				%	
				%	
				%	
Fract. Acre		**Acreage/Sites**			
21.Commercial Sit				%	
22.Base Lot				%	
23.A				%	
Acres				%	
24.B				%	
25.Lakefront Site				%	
26.D				%	
27.Secondary Lot				%	
28.Rear Land up t				%	
29.Rear Land 5-20				%	

Total Acreage 0.00

Influence Codes

1.Un-Buildable
2.Excess Frtg
3.Topography
4.Size/Shape
5.Access
6.Deed Restricti
7.OPEN SPACE
8.Code Restricti
9.Fract Share
Acres
30.Rear Land 20-5
31.Rear Land 50+
32.Tillable/Pastu
33.Frm/OpnBlue/Cr
34.Farm/Open Spac
35.Farm/Open Spac
36.Farm/Open Spac
37.Treegrowth SW
38.Treegrowth MW
39.Treegrowth HW
40.Wasteland/RP
41.G
42.Mobile Home Si
43.PublicWtr/Sept
44.PrivateWtr/Sep
45.Lot improvemen
46.Miscellaneous

Inspection Witnessed By:

X Date

No./Date	Description	Date Insp.

Notes:

Whitefield

Whitefield

Map Lot 017-055-A-ON | Account 1942 | Location 139 MILLS ROAD | Card 1 Of 1 | 9/12/2023

Building Style		
0.	4.Cape	8.Log
1.Conv.	5.Garrison	9.Other
2.Ranch	6.Split	10.Farnhou
3.R Ranch	7.Contemp	11.Mfg Dbl

Dwelling Units

Other Units

Stories		
1.1	4.1.5	7.
2.2	5.1.75	8.
3.3	6.2.5	9.

Exterior Walls		
0.	4.Asbestos	8.Concrete
1.Wood	5.Stucco	9.Other
2.Vin/Al	6.Brick	10.Wd Shgl
3.Compos.	7.Stone	11.Cement

Roof Surface		
1.Asphalt	4.Wood Sh	7.
2.Metal	5.Other	8.
3.Composit	6.	9.

SF Masonry Trim

OPEN-3-CUSTOM

OPEN-4-CUSTOM

Year Built

Year Remodeled

Foundation		
1.Concrete	4.Wood	7.
2.C Block	5.Slab	8.
3.Br/Stone	6.Piers	9.

Basement		
1.1/4 Bmt	4.Full Bmt	7.
2.1/2 Bmt	5.None	8.
3.3/4 Bmt	6.	9.None

Bsmt Gar # Cars

Wet Basement		
1.Dry	4.	7.
2.Damp	5.	8.
3.Wet	6.	9.

SF Bsmt Living

Fin Bsmt Grade

BASEMENT FLOOR

Heat Type **100%**		
0.	4.Steam	8.Fl/Wall
1.HWBB	5.FWA	9.No Heat
2.HWCI	6.GravWA	10.Rad/BB
3.H Pump	7.Electric	11.Monitor

Cool Type **0%**		
1.Refrig	4.W&C Air	7.
2.Evapor	5.Radheat	8.
3.H Pump	6.	9.None

Kitchen Style		
1.New/Remo	4.Obsolete	7.
2.Typical	5.	8.
3.Old Type	6.	9.None

Bath(s) Style		
1.New/Modr	4.Obsolete	7.
2.Typical	5.	8.
3.Old Type	6.	9.None

Rooms

Bedrooms

Full Baths

Half Baths

Addn Fixtures

Fireplaces

TRIO Software
A Division of Harris Computer Systems

Layout		
1.Typical	4.	7.
2.Inadeq	5.	8.
3.Horrid	6.	9.

Attic		
1.1/4 Fin	4.Full Fin	7.
2.1/2 Fin	5.Fl/Stair	8.
3.3/4 Fin	6.	9.None

Insulation		
1.Full	4.Minimal	7.
2.Heavy	5.Partial	8.
3.Capped	6.	9.None

Unfinished %

Grade & Factor		
1.E Grade	4.B Grade	7.
2.D Grade	5.A Grade	8.SC Grade
3.C Grade	6.AA Grade	9.Same

SQFT (Footprint)

Condition		
1.Poor	4.Avg	7.V G
2.Fair	5.Avg+	8.Exc
3.Avg-	6.Good	9.Same

Phys. % Good

Funct. % Good

Functional Code		
1.Incomp	4.	7.
2.O-Built	5.	8.Other
3.Damage	6.	9.None

Econ. % Good

Economic Code		
0.None	3.No Power	6.Bad Abut
1.Location	4.Generate	9.None
2.Encroach	5.SiteLimt	9.

Entrance Code **0**		
1.Interior	4.Vacant	7.
2.Refusal	5.Estimate	8.
3.Informed	6.	9.

Information Code **0**		
1.Owner	4.Agent	7.
2.Relative	5.Estimate	8.
3.Tenant	6.Other	9.

Date Inspected

Additions, Outbuildings & Improvements

Type	Year	Units	Grade	Cond	Phys.	Funct.	Sound Value
73 SOLAR ARRAY	2019				%	%	9,456
					%	%	
					%	%	
					%	%	
					%	%	
					%	%	
					%	%	
					%	%	
					%	%	
					%	%	

1.One Story Fram
2.Two Story Fram
3.Three Story Fr
4.1 & 1/2 Story
5.1 & 3/4 Story
6.2 & 1/2 Story
21.Open Frame Por
22.Encl Frame Por
23.Frame Garage
24.Frame Shed
25.Frame Bay Wind
26.1SFr Overhang
27.Unfin Basement
28.Unfinished Att
29.Finished Attic

Map Lot 013-039 Account 425 Location 63 BENNER LANE Card 1 Of 1 9/12/2023

COWLES, STEVE
139 MILLS ROAD
WHITEFIELD ME 04353

B5954P192

Previous Owner
HUTCHINSON, SANFORD L
HUTCHINSON, ALICE
PO BOX 90
WHITEFIELD ME 04353
Sale Date: 11/09/2022

Inspection Witnessed By:

X Date

No./Date	Description	Date Insp.

Notes:

5/5/23 ADD NEW BARN INC.
8/31/17 REV W/MRS AT DOOR, ADJ HEAT, BEDS, BATHS, INSUL, YB, SQFT. BSMT HAS DIRT FLOOR

Whitefield

Property Data

Neighborhood **1 Whitefield**

Tree Growth Year **0**

X Coordinate **0**

Y Coordinate **0**

Zone/Land Use **11 Residential**

Secondary Zone

Topography **2 Rolling**

1.Level 4.Below St 7.
2.Rolling 5.Low 8.
3.Above St 6.Swampy 9.

Utilities **4 Drilled Well** **6 Septic System**

1.OutHouse 4.Dr Well 7.Cesspool
2.PblcWtr 5.Dug Well 8.LakeDraw
3.PblcSewr 6.Septic 9.None

Street **1 Paved**

1.Paved 4.Proposed 7.
2.Semi Imp 5.Private 8.
3.Gravel 6. 9.None

0

0

Sale Data

Sale Date **11/09/2022**

Price **202,000**

Sale Type **2 Land & Buildings**

1.Land 4.Mfg unit 7.
2.L & B 5.Other 8.
3.Building 6. 9.

Financing **9 Unknown**

1.Convent 4.Seller 7.
2.FHA/VA 5.Private 8.
3.Assumed 6.Cash 9.Unknown

Validity **3 Distressed Sale**

1.Valid 4.Split 7.Changes
2.Related 5.Partial 8.Other
3.Distress 6.Exempt 9.

Verified **5 Public Record**

1.Buyer 4.Agent 7.Family
2.Seller 5.Pub Rec 8.Other
3.Lender 6.MLS 9.

Assessment Record

Year	Land	Buildings	Exempt	Total
2011	50,075	93,024	10,000	133,099
2012	50,075	93,024	10,000	133,099
2013	56,800	93,024	10,000	139,824
2014	56,800	93,024	10,000	139,824
2015	56,800	93,024	10,000	139,824
2016	56,800	93,024	10,000	139,824
2017	56,800	93,024	15,000	134,824
2018	56,800	88,883	20,000	125,683
2019	56,800	88,883	20,000	125,683
2020	56,800	88,883	20,000	125,683
2021	56,800	88,883	25,000	120,683
2022	56,800	88,883	24,500	121,183
2023	56,800	88,883	23,000	122,683
2024	56,800	99,295	0	156,095

Land Data

Front Foot	Type	Effective Frontage	Effective Depth	Influence Factor	Influence Code
11.Base 100fft				%	
12.Delta Triangle				%	
13.Nabla Triangle				%	
14.Sec 101to200ff				%	
15.FF 201+Over				%	
				%	
				%	
Square Foot		**Square Feet**			
16.Regular Lot				%	
17.Secondary Lot				%	
18.Excess land				%	
19.Condominium				%	
20.Miscellaneous				%	
				%	
				%	
Fract. Acre		**Acreage/Sites**			
21.Commercial Sit	22	1.50	100	%	0
22.Base Lot	28	3.50	100	%	0
23.A	47	1.00	100	%	0
Acres	45	1.00	100	%	0
24.B	29	15.00	100	%	0
25.Lakefront Site	30	7.00	100	%	0
26.D				%	
27.Secondary Lot					
28.Rear Land up t					
29.Rear Land 5-20					

Total Acreage 27.00

Influence Codes

1.Un-Buildable
2.Excess Frtg
3.Topography
4.Size/Shape
5.Access
6.Deed Restricti
7.OPEN SPACE
8.Code Restricti
9.Fract Share
Acres
30.Rear Land 20-5
31.Rear Land 50+
32.Tillable/Pastu
33.Frm/OpnBlue/Cr
34.Farm/Open Spac
35.Farm/Open Spac
36.Farm/Open Spac
37.Treegrowth SW
38.Treegrowth MW
39.Treegrowth HW
40.Wasteland/RP
41.G
42.Mobile Home Si
43.PublicWtr/Sept
44.PrivateWtr/Sep
45.Lot improvemen
46.Miscellaneous

Whitefield

Map Lot 013-039 | Account 425 | Location 63 BENNER LANE | Card 1 Of 1 | 9/12/2023

Building Style	**4 Cape Cod**	
0.	4.Cape	8.Log
1.Conv.	5.Garrison	9.Other
2.Ranch	6.Split	10.Farnhou
3.R Ranch	7.Contemp	11.Mfg Dbl
Dwelling Units	**1**	
Other Units	**0**	
Stories	**4 One & 1/2 Story**	
1.1	4.1.5	7.
2.2	5.1.75	8.
3.3	6.2.5	9.
Exterior Walls	**2 Vinyl/Aluminum**	
0.	4.Asbestos	8.Concrete
1.Wood	5.Stucco	9.Other
2.Vin/Al	6.Brick	10.Wd Shgl
3.Compos.	7.Stone	11.Cement
Roof Surface	**1 Asphalt Shingles**	
1.Asphalt	4.Wood Sh	7.
2.Metal	5.Other	8.
3.Composit	6.	9.
SF Masonry Trim	**0**	
OPEN-3-CUSTOM	**0**	
OPEN-4-CUSTOM	**0**	
Year Built	**1860**	
Year Remodeled	**2000**	
Foundation	**3 Brick &/or Stone**	
1.Concrete	4.Wood	7.
2.C Block	5.Slab	8.
3.Br/Stone	6.Piers	9.
Basement	**4 Full Basement**	
1.1/4 Bmt	4.Full Bmt	7.
2.1/2 Bmt	5.None	8.
3.3/4 Bmt	6.	9.None
Bsmt Gar # Cars	**0**	
Wet Basement	**3 Wet Basement**	
1.Dry	4.	7.
2.Damp	5.	8.
3.Wet	6.	9.

SF Bsmt Living	**0**	
Fin Bsmt Grade	**0 0**	
BASEMENT FLOOR	**0**	
Heat Type	**100% 5 Forced Warm Air**	
0.	4.Steam	8.Fl/Wall
1.HWBB	5.FWA	9.No Heat
2.HWCI	6.GravWA	10.Rad/BB
3.H Pump	7.Electric	11.Monitor
Cool Type	**0% 9 None**	
1.Refrig	4.W&C Air	7.
2.Evapor	5.Radheat	8.
3.H Pump	6.	9.None
Kitchen Style	**1 New/Remodeled**	
1.New/Remo	4.Obsolete	7.
2.Typical	5.	8.
3.Old Type	6.	9.None
Bath(s) Style	**1 New/modern**	
1.New/Modr	4.Obsolete	7.
2.Typical	5.	8.
3.Old Type	6.	9.None
# Rooms	**0**	
# Bedrooms	**3**	
# Full Baths	**1**	
# Half Baths	**1**	
# Addn Fixtures	**1**	
# Fireplaces	**0**	

Layout	**1 Typical**	
1.Typical	4.	7.
2.Inadeq	5.	8.
3.Horrid	6.	9.
Attic	**9 None**	
1.1/4 Fin	4.Full Fin	7.
2.1/2 Fin	5.Fl/Stair	8.
3.3/4 Fin	6.	9.None
Insulation	**5 Partial**	
1.Full	4.Minimal	7.
2.Heavy	5.Partial	8.
3.Capped	6.	9.None
Unfinished %	**0%**	
Grade & Factor	**3 Average 100%**	
1.E Grade	4.B Grade	7.
2.D Grade	5.A Grade	8.SC Grade
3.C Grade	6.AA Grade	9.Same
SQFT (Footprint)	**621**	
Condition	**6 Good**	
1.Poor	4.Avg	7.V G
2.Fair	5.Avg+	8.Exc
3.Avg-	6.Good	9.Same
Phys. % Good	**0%**	
Funct. % Good	**100%**	
Functional Code	**9 None**	
1.Incomp	4.	7.
2.O-Built	5.	8.Other
3.Damage	6.	9.None
Econ. % Good	**100%**	
Economic Code	**None**	
0.None	3.No Power	6.Bad Abut
1.Location	4.Generate	9.None
2.Encroach	5.SiteLimt	9.
Entrance Code	**1 Interior Inspect**	
1.Interior	4.Vacant	7.
2.Refusal	5.Estimate	8.
3.Informed	6.	9.
Information Code	**1 Owner**	
1.Owner	4.Agent	7.
2.Relative	5.Estimate	8.
3.Tenant	6.Other	9.

TRIO Software
A Division of Harris Computer Systems

Date Inspected

Additions, Outbuildings & Improvements

Type	Year	Units	Grade	Cond	Phys.	Funct.	Sound Value
1 One Story Frame	1900	420	3 100	4	0 %	100 %	
24 Frame Shed	1990	96	2 100	3	0 %	100 %	
67 Barn	2022	1020	3 100	4	0 %	80 %	
409 Concrete Pad	2022	1020	3 100	4	0 %	100 %	
					%	%	
					%	%	
					%	%	
					%	%	
					%	%	
					%	%	

1.One Story Fram
2.Two Story Fram
3.Three Story Fr
4.1 & 1/2 Story
5.1 & 3/4 Story
6.2 & 1/2 Story
21.Open Frame Por
22.Encl Frame Por
23.Frame Garage
24.Frame Shed
25.Frame Bay Wind
26.1SFr Overhang
27.Unfin Basement
28.Unfinished Att
29.Finished Attic

Map Lot 017-055-A | Account 913 | Location 139 MILLS ROAD | Card 1 Of 1 | 9/12/2023

COWLES, STEVEN
COWLES, JULIE
139 MILLS ROAD
WHITEFIELD ME 04353

B4862P133

Previous Owner
CHASE M. JANE
PO BOX 40

WHITEFIELD ME 04353
Sale Date: 2/17/2015

Inspection Witnessed By:

X Date

No./Date	Description	Date Insp.

Notes:

5/6/21 NAH CALL ADDNs COMP.
2/18/20 W/MR&MRS, ADD INC ADDNs, ADD BSMT UNDER 1sFr.
8/3/18 NAH ADD NEW 48x50 BARN, DEL OLD BARN N/V

Whitefield

Property Data

Neighborhood **1 Whitefield**

Tree Growth Year **0**

X Coordinate **0**

Y Coordinate **0**

Zone/Land Use **11 Residential**

Secondary Zone

Topography **2 Rolling**

1.Level	4.Below St	7.
2.Rolling	5.Low	8.
3.Above St	6.Swampy	9.

Utilities **4 Drilled Well** **6 Septic System**

1.OutHouse	4.Dr Well	7.Cesspool
2.PblcWtr	5.Dug Well	8.LakeDraw
3.PblcSewr	6.Septic	9.None

Street **1 Paved**

1.Paved	4.Proposed	7.
2.Semi Imp	5.Private	8.
3.Gravel	6.	9.None

0

0

Sale Data

Sale Date **2/17/2015**

Price **264,000**

Sale Type **2 Land & Buildings**

1.Land	4.Mfg unit	7.
2.L & B	5.Other	8.
3.Building	6.	9.

Financing **9 Unknown**

1.Convent	4.Seller	7.
2.FHA/VA	5.Private	8.
3.Assumed	6.Cash	9.Unknown

Validity **1 Arms Length Sale**

1.Valid	4.Split	7.Changes
2.Related	5.Partial	8.Other
3.Distress	6.Exempt	9.

Verified **5 Public Record**

1.Buyer	4.Agent	7.Family
2.Seller	5.Pub Rec	8.Other
3.Lender	6.MLS	9.

Assessment Record

Year	Land	Buildings	Exempt	Total
2011	44,675	129,590	10,000	164,265
2012	44,675	129,590	10,000	164,265
2013	50,050	129,590	10,000	169,640
2014	50,050	129,590	10,000	169,640
2015	91,750	129,590	10,000	211,340
2016	91,750	131,920	0	223,670
2017	91,750	131,920	0	223,670
2018	91,750	131,920	0	223,670
2019	91,750	151,116	0	242,866
2020	91,750	151,116	0	242,866
2021	91,750	192,001	25,000	258,751
2022	91,750	202,165	24,500	269,415
2023	91,750	202,165	23,000	270,915
2024	91,750	202,165	19,000	274,915

Land Data

Front Foot

11.Base 100fft
12.Delta Triangle
13.Nabla Triangle
14.Sec 101to200ff
15.FF 201+Over

Square Foot

16.Regular Lot
17.Secondary Lot
18.Excess land
19.Condominium
20.Miscellaneous

Fract. Acre

21.Commercial Sit
22.Base Lot
23.A

Acres

24.B
25.Lakefront Site
26.D
27.Secondary Lot
28.Rear Land up t
29.Rear Land 5-20

Type	Effective Frontage	Effective Depth	Influence Factor	Influence Code
			%	
			%	
			%	
			%	
			%	
			%	
			%	
	Square Feet			
			%	
			%	
			%	
			%	
			%	
			%	
			%	
	Acreage/Sites			
22	1.50	100	%	0
28	3.50	100	%	0
29	15.00	100	%	0
30	30.00	100	%	0
31	30.00	100	%	0
45	1.00	100	%	0
49	1.00	100	%	0

Total Acreage 80.00

Influence Codes

1.Un-Buildable
2.Excess Frtg
3.Topography
4.Size/Shape
5.Access
6.Deed Restricti
7.OPEN SPACE
8.Code Restricti
9.Fract Share

Acres

30.Rear Land 20-5
31.Rear Land 50+
32.Tillable/Pastu
33.Frm/OpnBlue/Cr
34.Farm/Open Spac
35.Farm/Open Spac
36.Farm/Open Spac
37.Treegrowth SW
38.Treegrowth MW
39.Treegrowth HW
40.Wasteland/RP
41.G
42.Mobile Home Si
43.PublicWtr/Sept
44.PrivateWtr/Sep
45.Lot improvemen
46.Miscellaneous

Whitefield

Map Lot 017-055-A | Account 913 | Location 139 MILLS ROAD | Card 1 Of 1 | 9/12/2023

Building Style	**4 Cape Cod**	
0.	4.Cape	8.Log
1.Conv.	5.Garrison	9.Other
2.Ranch	6.Split	10.Farnhou
3.R Ranch	7.Contemp	11.Mfg Dbl
Dwelling Units	**1**	
Other Units	**0**	
Stories	**5 One & 3/4 Story**	
1.1	4.1.5	7.
2.2	5.1.75	8.
3.3	6.2.5	9.
Exterior Walls	**1 Wood Siding**	
0.	4.Asbestos	8.Concrete
1.Wood	5.Stucco	9.Other
2.Vin/Al	6.Brick	10.Wd Shgl
3.Compos.	7.Stone	11.Cement
Roof Surface	**1 Asphalt Shingles**	
1.Asphalt	4.Wood Sh	7.
2.Metal	5.Other	8.
3.Composit	6.	9.
SF Masonry Trim	**0**	
OPEN-3-CUSTOM	**0**	
OPEN-4-CUSTOM	**0**	
Year Built	**1945**	
Year Remodeled	**0**	
Foundation	**1 Concrete**	
1.Concrete	4.Wood	7.
2.C Block	5.Slab	8.
3.Br/Stone	6.Piers	9.
Basement	**4 Full Basement**	
1.1/4 Bmt	4.Full Bmt	7.
2.1/2 Bmt	5.None	8.
3.3/4 Bmt	6.	9.None
Bsmt Gar # Cars	**0**	
Wet Basement	**1 Dry Basement**	
1.Dry	4.	7.
2.Damp	5.	8.
3.Wet	6.	9.

SF Bsmt Living	**0**	
Fin Bsmt Grade	**0 0**	
BASEMENT FLOOR	**0**	
Heat Type	**100%**	**3 Heat Pump**
0.	4.Steam	8.Fl/Wall
1.HWBB	5.FWA	9.No Heat
2.HWCI	6.GravWA	10.Rad/BB
3.H Pump	7.Electric	11.Monitor
Cool Type	**0%**	**9 None**
1.Refrig	4.W&C Air	7.
2.Evapor	5.Radheat	8.
3.H Pump	6.	9.None
Kitchen Style	**1 New/Remodeled**	
1.New/Remo	4.Obsolete	7.
2.Typical	5.	8.
3.Old Type	6.	9.None
Bath(s) Style	**1 New/modern**	
1.New/Modr	4.Obsolete	7.
2.Typical	5.	8.
3.Old Type	6.	9.None
# Rooms	**7**	
# Bedrooms	**3**	
# Full Baths	**2**	
# Half Baths	**2**	
# Addn Fixtures	**1**	
# Fireplaces	**1**	

TRIO Software
A Division of Harris Computer Systems

Layout	**1 Typical**	
1.Typical	4.	7.
2.Inadeq	5.	8.
3.Horrid	6.	9.
Attic	**9 None**	
1.1/4 Fin	4.Full Fin	7.
2.1/2 Fin	5.Fl/Stair	8.
3.3/4 Fin	6.	9.None
Insulation	**1 Full**	
1.Full	4.Minimal	7.
2.Heavy	5.Partial	8.
3.Capped	6.	9.None
Unfinished %	**0%**	
Grade & Factor	**3 Average 100%**	
1.E Grade	4.B Grade	7.
2.D Grade	5.A Grade	8.SC Grade
3.C Grade	6.AA Grade	9.Same
SQFT (Footprint)	**768**	
Condition	**6 Good**	
1.Poor	4.Avg	7.V G
2.Fair	5.Avg+	8.Exc
3.Avg-	6.Good	9.Same
Phys. % Good	**0%**	
Funct. % Good	**100%**	
Functional Code	**9 None**	
1.Incomp	4.	7.
2.O-Built	5.	8.Other
3.Damage	6.	9.None
Econ. % Good	**100%**	
Economic Code	**None**	
0.None	3.No Power	6.Bad Abut
1.Location	4.Generate	9.None
2.Encroach	5.SiteLimt	9.
Entrance Code	**1 Interior Inspect**	
1.Interior	4.Vacant	7.
2.Refusal	5.Estimate	8.
3.Informed	6.	9.
Information Code	**1 Owner**	
1.Owner	4.Agent	7.
2.Relative	5.Estimate	8.
3.Tenant	6.Other	9.

Date Inspected

Additions, Outbuildings & Improvements

Type	Year	Units	Grade	Cond	Phys.	Funct.	Sound Value
1 One Story Frame	1980	231	3 100	6	0 %	100 %	
23 Frame Garage	1990	180	3 100	4	0 %	100 %	
67 Barn	2018	2400	3 100	4	0 %	100 %	
27 Unfin Basement	1980	231	3 100	4	0 %	100 %	
2 Two Story Frame	2020	275	0 0	4	0 %	100 %	
2 Two Story Frame	2020	192	0 0	4	0 %	100 %	
1 One Story Frame	2020	576	0 0	4	0 %	100 %	
23 Frame Garage	2020	576	0 0	4	0 %	100 %	
21 Open Frame	2020	120	0 0	4	0 %	100 %	
409 Concrete Pad	2020	1043	0 0	4	0 %	100 %	

1.One Story Fram
2.Two Story Fram
3.Three Story Fr
4.1 & 1/2 Story
5.1 & 3/4 Story
6.2 & 1/2 Story
21.Open Frame Por
22.Encl Frame Por
23.Frame Garage
24.Frame Shed
25.Frame Bay Wind
26.1SFr Overhang
27.Unfin Basement
28.Unfinished Att
29.Finished Attic

Map Lot 007-034-A | Account 1679 | Location 768 TOWNHOUSE ROAD | Card 1 Of 1 | 9/12/2023

CREAMER, MARK A
CREAMER, KIMBERLY L
73 NORTHFIELD ROAD
MARSHFIELD ME 04654-5001

B5012P24

Previous Owner
PAQUETTE KATHLEEN L.
768 TOWNHOUSE ROAD

WHITEFIELD ME 04353
Sale Date: 6/03/2016

Inspection Witnessed By:

X Date

No./Date	Description	Date Insp.

Notes:
12/29/20 REV NAH ADJ WDs

Whitefield

Property Data

Neighborhood **1 Whitefield**

Tree Growth Year **0**

X Coordinate **0**

Y Coordinate **0**

Zone/Land Use **11 Residential**

Secondary Zone

Topography **1 Level**

1.Level	4.Below St	7.
2.Rolling	5.Low	8.
3.Above St	6.Swampy	9.

Utilities **4 Drilled Well** **6 Septic System**

1.OutHouse	4.Dr Well	7.Cesspool
2.PblcWtr	5.Dug Well	8.LakeDraw
3.PblcSewr	6.Septic	9.None

Street **1 Paved**

1.Paved	4.Proposed	7.
2.Semi Imp	5.Private	8.
3.Gravel	6.	9.None

0

0

Sale Data

Sale Date **6/03/2016**

Price **117,000**

Sale Type **2 Land & Buildings**

1.Land	4.Mfg unit	7.
2.L & B	5.Other	8.
3.Building	6.	9.

Financing **9 Unknown**

1.Convent	4.Seller	7.
2.FHA/VA	5.Private	8.
3.Assumed	6.Cash	9.Unknown

Validity **1 Arms Length Sale**

1.Valid	4.Split	7.Changes
2.Related	5.Partial	8.Other
3.Distress	6.Exempt	9.

Verified **5 Public Record**

1.Buyer	4.Agent	7.Family
2.Seller	5.Pub Rec	8.Other
3.Lender	6.MLS	9.

Assessment Record

Year	Land	Buildings	Exempt	Total
2011	28,812	92,375	10,000	111,187
2012	10,312	92,375	10,000	92,687
2013	30,720	92,375	10,000	113,095
2014	30,720	92,375	10,000	113,095
2015	30,720	92,375	10,000	113,095
2016	30,720	92,375	10,000	113,095
2017	30,720	92,375	15,000	108,095
2018	30,720	92,375	0	123,095
2019	30,720	92,375	0	123,095
2020	30,720	92,375	0	123,095
2021	30,720	92,375	25,000	98,095
2022	30,720	91,503	24,500	97,723
2023	30,720	91,503	23,000	99,223
2024	30,720	91,503	19,000	103,223

Land Data

Front Foot	Type	Effective Frontage	Effective Depth	Influence Factor	Influence Code
11.Base 100fft				%	
12.Delta Triangle				%	
13.Nabla Triangle				%	
14.Sec 101to200ff				%	
15.FF 201+Over				%	
				%	
				%	
Square Foot		**Square Feet**			
16.Regular Lot				%	
17.Secondary Lot				%	
18.Excess land				%	
19.Condominium				%	
20.Miscellaneous				%	
				%	
				%	
Fract. Acre		**Acreage/Sites**			
21.Commercial Sit	22	1.50	100	%	0
22.Base Lot	28	0.48	100	%	0
23.A	45	1.00	100	%	0
Acres				%	
24.B				%	
25.Lakefront Site				%	
26.D				%	
27.Secondary Lot				%	
28.Rear Land up t					
29.Rear Land 5-20		**Total Acreage**		1.98	

Influence Codes

1.Un-Buildable
2.Excess Frtg
3.Topography
4.Size/Shape
5.Access
6.Deed Restricti
7.OPEN SPACE
8.Code Restricti
9.Fract Share
Acres
30.Rear Land 20-5
31.Rear Land 50+
32.Tillable/Pastu
33.Frm/OpnBlue/Cr
34.Farm/Open Spac
35.Farm/Open Spac
36.Farm/Open Spac
37.Treegrowth SW
38.Treegrowth MW
39.Treegrowth HW
40.Wasteland/RP
41.G
42.Mobile Home Si
43.PublicWtr/Sept
44.PrivateWtr/Sep
45.Lot improvemen
46.Miscellaneous

Whitefield

Map Lot 007-034-A | Account 1679 | Location 768 TOWNHOUSE ROAD | Card 1 Of 1 | 9/12/2023

Building Style **11**		
0.	4.Cape	8.Log
1.Conv.	5.Garrison	9.Other
2.Ranch	6.Split	10.Farnhou
3.R Ranch	7.Contemp	11.Mfg Dbl
Dwelling Units **1**		
Other Units **0**		
Stories **1 One Story**		
1.1	4.1.5	7.
2.2	5.1.75	8.
3.3	6.2.5	9.
Exterior Walls **2 Vinyl/Aluminum**		
0.	4.Asbestos	8.Concrete
1.Wood	5.Stucco	9.Other
2.Vin/Al	6.Brick	10.Wd Shgl
3.Compos.	7.Stone	11.Cement
Roof Surface **2 Sheet Metal**		
1.Asphalt	4.Wood Sh	7.
2.Metal	5.Other	8.
3.Composit	6.	9.
SF Masonry Trim **0**		
OPEN-3-CUSTOM **0**		
OPEN-4-CUSTOM **0**		
Year Built **2003**		
Year Remodeled **0**		
Foundation **5 Concrete Slab**		
1.Concrete	4.Wood	7.
2.C Block	5.Slab	8.
3.Br/Stone	6.Piers	9.
Basement **9 No Basement**		
1.1/4 Bmt	4.Full Bmt	7.
2.1/2 Bmt	5.None	8.
3.3/4 Bmt	6.	9.None
Bsmt Gar # Cars **0**		
Wet Basement **9 No Basement**		
1.Dry	4.	7.
2.Damp	5.	8.
3.Wet	6.	9.

SF Bsmt Living **0**		
Fin Bsmt Grade **0 0**		
BASEMENT FLOOR **0**		
Heat Type **100%** **5 Forced Warm Air**		
0.	4.Steam	8.Fl/Wall
1.HWBB	5.FWA	9.No Heat
2.HWCI	6.GravWA	10.Rad/BB
3.H Pump	7.Electric	11.Monitor
Cool Type **0%** **9 None**		
1.Refrig	4.W&C Air	7.
2.Evapor	5.Radheat	8.
3.H Pump	6.	9.None
Kitchen Style **1 New/Remodeled**		
1.New/Remo	4.Obsolete	7.
2.Typical	5.	8.
3.Old Type	6.	9.None
Bath(s) Style **1 New/modern**		
1.New/Modr	4.Obsolete	7.
2.Typical	5.	8.
3.Old Type	6.	9.None
# Rooms **6**		
# Bedrooms **3**		
# Full Baths **2**		
# Half Baths **0**		
# Addn Fixtures **2**		
# Fireplaces **1**		

TRIO Software
A Division of Harris Computer Systems

Layout **1 Typical**		
1.Typical	4.	7.
2.Inadeq	5.	8.
3.Horrid	6.	9.
Attic **9 None**		
1.1/4 Fin	4.Full Fin	7.
2.1/2 Fin	5.Fl/Stair	8.
3.3/4 Fin	6.	9.None
Insulation **1 Full**		
1.Full	4.Minimal	7.
2.Heavy	5.Partial	8.
3.Capped	6.	9.None
Unfinished % **0%**		
Grade & Factor **3 Average 100%**		
1.E Grade	4.B Grade	7.
2.D Grade	5.A Grade	8.SC Grade
3.C Grade	6.AA Grade	9.Same
SQFT (Footprint) **1728**		
Condition **4 Average**		
1.Poor	4.Avg	7.V G
2.Fair	5.Avg+	8.Exc
3.Avg-	6.Good	9.Same
Phys. % Good **0%**		
Funct. % Good **100%**		
Functional Code **9 None**		
1.Incomp	4.	7.
2.O-Built	5.	8.Other
3.Damage	6.	9.None
Econ. % Good **100%**		
Economic Code **None**		
0.None	3.No Power	6.Bad Abut
1.Location	4.Generate	9.None
2.Encroach	5.SiteLimt	9.
Entrance Code **1 Interior Inspect**		
1.Interior	4.Vacant	7.
2.Refusal	5.Estimate	8.
3.Informed	6.	9.
Information Code **1 Owner**		
1.Owner	4.Agent	7.
2.Relative	5.Estimate	8.
3.Tenant	6.Other	9.

Date Inspected

Additions, Outbuildings & Improvements

Type	Year	Units	Grade	Cond	Phys.	Funct.	Sound Value
409 Concrete Pad	2003	1792	3 100	4	0 %	100 %	
23 Frame Garage	2003	720	3 100	5	0 %	100 %	
409 Concrete Pad	2003	720	3 100	4	0 %	100 %	
68 Wood Deck	2015	36	3 100	5	0 %	100 %	
					%	%	
					%	%	
					%	%	
					%	%	
					%	%	
					%	%	

1.One Story Fram
2.Two Story Fram
3.Three Story Fr
4.1 & 1/2 Story
5.1 & 3/4 Story
6.2 & 1/2 Story
21.Open Frame Por
22.Encl Frame Por
23.Frame Garage
24.Frame Shed
25.Frame Bay Wind
26.1SFr Overhang
27.Unfin Basement
28.Unfinished Att
29.Finished Attic

Map Lot 007-074 Account 641 Location 149 HEAD TIDE ROAD Card 1 Of 1 9/12/2023

CRISSMAN, JAMES H & LOUISA M TRUSTEES
CRISSMAN, JAMES H 2009 TRUST & CRISSMAN, LOUISA M
3 BRIGHAM STREET
WATERTOWN MA 02472

B5680P31

Property Data

Neighborhood **99 Whitefield**

Tree Growth Year **0**

X Coordinate **0**

Y Coordinate **0**

Zone/Land Use **11 Residential**

Secondary Zone

Topography **2 Rolling**

1.Level	4.Below St	7.
2.Rolling	5.Low	8.
3.Above St	6.Swampy	9.

Utilities **4 Drilled Well** **6 Septic System**

1.OutHouse	4.Dr Well	7.Cesspool
2.PblcWtr	5.Dug Well	8.LakeDraw
3.PblcSewr	6.Septic	9.None

Street **1 Paved**

1.Paved	4.Proposed	7.
2.Semi Imp	5.Private	8.
3.Gravel	6.	9.None

0

0

Sale Data

Sale Date

Price

Sale Type

1.Land	4.Mfg unit	7.
2.L & B	5.Other	8.
3.Building	6.	9.

Financing

1.Convent	4.Seller	7.
2.FHA/VA	5.Private	8.
3.Assumed	6.Cash	9.Unknown

Validity

1.Valid	4.Split	7.Changes
2.Related	5.Partial	8.Other
3.Distress	6.Exempt	9.

Verified

1.Buyer	4.Agent	7.Family
2.Seller	5.Pub Rec	8.Other
3.Lender	6.MLS	9.

Assessment Record

Year	Land	Buildings	Exempt	Total
2011	42,275	149,105	0	191,380
2012	23,775	149,105	0	172,880
2013	48,250	149,105	0	197,355
2014	48,250	149,105	0	197,355
2015	48,250	149,105	0	197,355
2016	48,250	149,105	0	197,355
2017	48,250	149,105	0	197,355
2018	48,250	149,105	0	197,355
2019	48,250	149,105	0	197,355
2020	48,250	149,105	0	197,355
2021	48,250	149,105	0	197,355
2022	48,250	161,108	0	209,358
2023	48,250	161,108	0	209,358
2024	48,250	161,108	0	209,358

Land Data

Front Foot	Type	Effective Frontage	Effective Depth	Influence Factor	Influence Code
11.Base 100fft				%	
12.Delta Triangle				%	
13.Nabla Triangle				%	
14.Sec 101to200ff				%	
15.FF 201+Over				%	
				%	
				%	
Square Foot		**Square Feet**			
16.Regular Lot				%	
17.Secondary Lot				%	
18.Excess land				%	
19.Condominium				%	
20.Miscellaneous				%	
				%	
				%	
Fract. Acre		**Acreage/Sites**			
21.Commercial Sit	22	1.50	100	%	0
22.Base Lot	28	3.50	100	%	0
23.A	47	1.00	100	%	0
Acres	45	1.00	100	%	0
24.B	29	10.00	100	%	0
25.Lakefront Site				%	
26.D				%	
27.Secondary Lot					
28.Rear Land up t					
29.Rear Land 5-20					

Total Acreage 15.00

Influence Codes

1.Un-Buildable
2.Excess Frtg
3.Topography
4.Size/Shape
5.Access
6.Deed Restricti
7.OPEN SPACE
8.Code Restricti
9.Fract Share
Acres
30.Rear Land 20-5
31.Rear Land 50+
32.Tillable/Pastu
33.Frm/OpnBlue/Cr
34.Farm/Open Spac
35.Farm/Open Spac
36.Farm/Open Spac
37.Treegrowth SW
38.Treegrowth MW
39.Treegrowth HW
40.Wasteland/RP
41.G
42.Mobile Home Si
43.PublicWtr/Sept
44.PrivateWtr/Sep
45.Lot improvemen
46.Miscellaneous

Inspection Witnessed By:

X Date

No./Date	Description	Date Insp.

Notes:

12/30/20 REV NAH P/O BARN IS 1sFr W/CATH CEILING, ADD OP NPA, ADJ WD, ADD UNFIN ATTIC

Whitefield

Whitefield

Map Lot 007-074 | Account 641 | Location 149 HEAD TIDE ROAD | Card 1 Of 1 | 9/12/2023

Building Style	**10 Farmhouse**	
0.	4.Cape	8.Log
1.Conv.	5.Garrison	9.Other
2.Ranch	6.Split	10.Farnhou
3.R Ranch	7.Contemp	11.Mfg Dbl
Dwelling Units	**1**	
Other Units	**0**	
Stories	**2 Two Story**	
1.1	4.1.5	7.
2.2	5.1.75	8.
3.3	6.2.5	9.
Exterior Walls	**1 Wood Siding**	
0.	4.Asbestos	8.Concrete
1.Wood	5.Stucco	9.Other
2.Vin/Al	6.Brick	10.Wd Shgl
3.Compos.	7.Stone	11.Cement
Roof Surface	**1 Asphalt Shingles**	
1.Asphalt	4.Wood Sh	7.
2.Metal	5.Other	8.
3.Composit	6.	9.
SF Masonry Trim	**0**	
OPEN-3-CUSTOM	**0**	
OPEN-4-CUSTOM	**0**	
Year Built	**1904**	
Year Remodeled	**0**	
Foundation	**3 Brick &/or Stone**	
1.Concrete	4.Wood	7.
2.C Block	5.Slab	8.
3.Br/Stone	6.Piers	9.
Basement	**4 Full Basement**	
1.1/4 Bmt	4.Full Bmt	7.
2.1/2 Bmt	5.None	8.
3.3/4 Bmt	6.	9.None
Bsmt Gar # Cars	**0**	
Wet Basement	**1 Dry Basement**	
1.Dry	4.	7.
2.Damp	5.	8.
3.Wet	6.	9.

SF Bsmt Living	**0**	
Fin Bsmt Grade	**0 0**	
BASEMENT FLOOR	**0**	
Heat Type	**100%**	**5 Forced Warm Air**
0.	4.Steam	8.Fl/Wall
1.HWBB	5.FWA	9.No Heat
2.HWCI	6.GravWA	10.Rad/BB
3.H Pump	7.Electric	11.Monitor
Cool Type	**0%**	**9 None**
1.Refrig	4.W&C Air	7.
2.Evapor	5.Radheat	8.
3.H Pump	6.	9.None
Kitchen Style	**1 New/Remodeled**	
1.New/Remo	4.Obsolete	7.
2.Typical	5.	8.
3.Old Type	6.	9.None
Bath(s) Style	**1 New/modern**	
1.New/Modr	4.Obsolete	7.
2.Typical	5.	8.
3.Old Type	6.	9.None
# Rooms	**0**	
# Bedrooms	**0**	
# Full Baths	**2**	
# Half Baths	**1**	
# Addn Fixtures	**1**	
# Fireplaces	**0**	

TRIO Software
A Division of Harris Computer Systems

Layout	**1 Typical**	
1.Typical	4.	7.
2.Inadeq	5.	8.
3.Horrid	6.	9.
Attic	**5 Floor & Stairs**	
1.1/4 Fin	4.Full Fin	7.
2.1/2 Fin	5.Fl/Stair	8.
3.3/4 Fin	6.	9.None
Insulation	**1 Full**	
1.Full	4.Minimal	7.
2.Heavy	5.Partial	8.
3.Capped	6.	9.None
Unfinished %	**0%**	
Grade & Factor	**3 Average 100%**	
1.E Grade	4.B Grade	7.
2.D Grade	5.A Grade	8.SC Grade
3.C Grade	6.AA Grade	9.Same
SQFT (Footprint)	**1016**	
Condition	**5 Above Average**	
1.Poor	4.Avg	7.V G
2.Fair	5.Avg+	8.Exc
3.Avg-	6.Good	9.Same
Phys. % Good	**0%**	
Funct. % Good	**100%**	
Functional Code	**9 None**	
1.Incomp	4.	7.
2.O-Built	5.	8.Other
3.Damage	6.	9.None
Econ. % Good	**100%**	
Economic Code	**None**	
0.None	3.No Power	6.Bad Abut
1.Location	4.Generate	9.None
2.Encroach	5.SiteLimt	9.
Entrance Code	**3 Information Only**	
1.Interior	4.Vacant	7.
2.Refusal	5.Estimate	8.
3.Informed	6.	9.
Information Code	**3 Tenant**	
1.Owner	4.Agent	7.
2.Relative	5.Estimate	8.
3.Tenant	6.Other	9.

Date Inspected

Additions, Outbuildings & Improvements

Type	Year	Units	Grade	Cond	Phys.	Funct.	Sound Value
67 Barn	1900	650	3 100	4	0 %	100 %	
1 One Story Frame	1900	700	3 100	5	0 %	100 %	
21 Open Frame	1900	192	3 100	4	0 %	100 %	
21 Open Frame	1900	125	3 100	4	0 %	100 %	
68 Wood Deck	1994	112	3 100	5	0 %	100 %	
1 One Story Frame	1900	500	3 100	7	0 %	100 %	
21 Open Frame	2014	98	3 100	4	0 %	100 %	
					%	%	
					%	%	
					%	%	

1.One Story Fram
2.Two Story Fram
3.Three Story Fr
4.1 & 1/2 Story
5.1 & 3/4 Story
6.2 & 1/2 Story
21.Open Frame Por
22.Encl Frame Por
23.Frame Garage
24.Frame Shed
25.Frame Bay Wind
26.1SFr Overhang
27.Unfin Basement
28.Unfinished Att
29.Finished Attic

Map Lot 013-025 | Account 467 | Location 49 GARDINER ROAD | Card 1 Of 1 | 9/12/2023

CROCKER, DEANNE A
PO BOX 98
WHITEFIELD ME 04353

B4981P251

Property Data

Neighborhood **99 Whitefield**

Tree Growth Year **0**

X Coordinate **0**

Y Coordinate **0**

Zone/Land Use **11 Residential**

Secondary Zone

Topography **1 Level**

1.Level	4.Below St	7.
2.Rolling	5.Low	8.
3.Above St	6.Swampy	9.

Utilities **4 Drilled Well** **6 Septic System**

1.OutHouse	4.Dr Well	7.Cesspool
2.PblcWtr	5.Dug Well	8.LakeDraw
3.PblcSewr	6.Septic	9.None

Street **1 Paved**

1.Paved	4.Proposed	7.
2.Semi Imp	5.Private	8.
3.Gravel	6.	9.None

0

0

Sale Data

Sale Date

Price

Sale Type

1.Land	4.Mfg unit	7.
2.L & B	5.Other	8.
3.Building	6.	9.

Financing

1.Convent	4.Seller	7.
2.FHA/VA	5.Private	8.
3.Assumed	6.Cash	9.Unknown

Validity

1.Valid	4.Split	7.Changes
2.Related	5.Partial	8.Other
3.Distress	6.Exempt	9.

Verified

1.Buyer	4.Agent	7.Family
2.Seller	5.Pub Rec	8.Other
3.Lender	6.MLS	9.

Assessment Record

Year	Land	Buildings	Exempt	Total
2011	28,695	139,713	10,000	158,408
2012	28,695	139,713	10,000	158,408
2013	30,450	139,713	10,000	160,163
2014	30,450	139,713	10,000	160,163
2015	30,450	139,713	10,000	160,163
2016	30,450	139,713	10,000	160,163
2017	38,114	139,713	15,000	162,827
2018	38,114	123,733	20,000	141,847
2019	38,114	123,733	20,000	141,847
2020	38,114	123,733	20,000	141,847
2021	38,114	123,733	25,000	136,847
2022	38,114	123,733	24,500	137,347
2023	38,114	123,733	23,000	138,847
2024	38,114	123,733	19,000	142,847

Land Data

Front Foot	Type	Effective Frontage	Effective Depth	Influence Factor	Influence Code
11.Base 100fft				%	
12.Delta Triangle				%	
13.Nabla Triangle				%	
14.Sec 101to200ff				%	
15.FF 201+Over				%	
				%	
				%	
Square Foot		**Square Feet**			
16.Regular Lot				%	
17.Secondary Lot				%	
18.Excess land				%	
19.Condominium				%	
20.Miscellaneous				%	
				%	
				%	
Fract. Acre		**Acreage/Sites**			
21.Commercial Sit	22	1.50	100	%	0
22.Base Lot	28	3.50	100	%	0
23.A	29	3.58	100	%	0
Acres	45	1.00	100	%	0
24.B				%	
25.Lakefront Site				%	
26.D				%	
27.Secondary Lot					
28.Rear Land up t					
29.Rear Land 5-20					

Total Acreage 8.58

Influence Codes

1.Un-Buildable
2.Excess Frtg
3.Topography
4.Size/Shape
5.Access
6.Deed Restricti
7.OPEN SPACE
8.Code Restricti
9.Fract Share

Acres

30.Rear Land 20-5
31.Rear Land 50+
32.Tillable/Pastu
33.Frm/OpnBlue/Cr
34.Farm/Open Spac
35.Farm/Open Spac
36.Farm/Open Spac
37.Treegrowth SW
38.Treegrowth MW
39.Treegrowth HW
40.Wasteland/RP
41.G
42.Mobile Home Si
43.PublicWtr/Sept
44.PrivateWtr/Sep
45.Lot improvemen
46.Miscellaneous

Inspection Witnessed By:

X Date

No./Date	Description	Date Insp.

Notes:
8/28/17 REV W/MRS OUTSIDE, ADJ HEAT, REMOVE 1sFr

Whitefield

Whitefield

Map Lot 013-025 | Account 467 | Location 49 GARDINER ROAD | Card 1 Of 1 | 9/12/2023

Building Style	**2 Ranch**	
0.	4.Cape	8.Log
1.Conv.	5.Garrison	9.Other
2.Ranch	6.Split	10.Farnhou
3.R Ranch	7.Contemp	11.Mfg Dbl
Dwelling Units	**1**	
Other Units	**0**	
Stories	**1 One Story**	
1.1	4.1.5	7.
2.2	5.1.75	8.
3.3	6.2.5	9.
Exterior Walls	**2 Vinyl/Aluminum**	
0.	4.Asbestos	8.Concrete
1.Wood	5.Stucco	9.Other
2.Vin/Al	6.Brick	10.Wd Shgl
3.Compos.	7.Stone	11.Cement
Roof Surface	**1 Asphalt Shingles**	
1.Asphalt	4.Wood Sh	7.
2.Metal	5.Other	8.
3.Composit	6.	9.
SF Masonry Trim	**0**	
OPEN-3-CUSTOM	**0**	
OPEN-4-CUSTOM	**0**	
Year Built	**1980**	
Year Remodeled	**2008**	
Foundation	**1 Concrete**	
1.Concrete	4.Wood	7.
2.C Block	5.Slab	8.
3.Br/Stone	6.Piers	9.
Basement	**4 Full Basement**	
1.1/4 Bmt	4.Full Bmt	7.
2.1/2 Bmt	5.None	8.
3.3/4 Bmt	6.	9.None
Bsmt Gar # Cars	**0**	
Wet Basement	**1 Dry Basement**	
1.Dry	4.	7.
2.Damp	5.	8.
3.Wet	6.	9.

SF Bsmt Living	**0**	
Fin Bsmt Grade	**0 0**	
BASEMENT FLOOR	**0**	
Heat Type	**100%**	**5 Forced Warm Air**
0.	4.Steam	8.Fl/Wall
1.HWBB	5.FWA	9.No Heat
2.HWCI	6.GravWA	10.Rad/BB
3.H Pump	7.Electric	11.Monitor
Cool Type	**0%**	**9 None**
1.Refrig	4.W&C Air	7.
2.Evapor	5.Radheat	8.
3.H Pump	6.	9.None
Kitchen Style	**1 New/Remodeled**	
1.New/Remo	4.Obsolete	7.
2.Typical	5.	8.
3.Old Type	6.	9.None
Bath(s) Style	**1 New/modern**	
1.New/Modr	4.Obsolete	7.
2.Typical	5.	8.
3.Old Type	6.	9.None
# Rooms	**5**	
# Bedrooms	**3**	
# Full Baths	**2**	
# Half Baths	**0**	
# Addn Fixtures	**1**	
# Fireplaces	**0**	

Layout	**1 Typical**	
1.Typical	4.	7.
2.Inadeq	5.	8.
3.Horrid	6.	9.
Attic	**9 None**	
1.1/4 Fin	4.Full Fin	7.
2.1/2 Fin	5.Fl/Stair	8.
3.3/4 Fin	6.	9.None
Insulation	**1 Full**	
1.Full	4.Minimal	7.
2.Heavy	5.Partial	8.
3.Capped	6.	9.None
Unfinished %	**0%**	
Grade & Factor	**3 Average 100%**	
1.E Grade	4.B Grade	7.
2.D Grade	5.A Grade	8.SC Grade
3.C Grade	6.AA Grade	9.Same
SQFT (Footprint)	**1196**	
Condition	**6 Good**	
1.Poor	4.Avg	7.V G
2.Fair	5.Avg+	8.Exc
3.Avg-	6.Good	9.Same
Phys. % Good	**0%**	
Funct. % Good	**100%**	
Functional Code	**9 None**	
1.Incomp	4.	7.
2.O-Built	5.	8.Other
3.Damage	6.	9.None
Econ. % Good	**100%**	
Economic Code	**None**	
0.None	3.No Power	6.Bad Abut
1.Location	4.Generate	9.None
2.Encroach	5.SiteLimt	9.
Entrance Code	**1 Interior Inspect**	
1.Interior	4.Vacant	7.
2.Refusal	5.Estimate	8.
3.Informed	6.	9.
Information Code	**1 Owner**	
1.Owner	4.Agent	7.
2.Relative	5.Estimate	8.
3.Tenant	6.Other	9.

TRIO Software
A Division of Harris Computer Systems

Date Inspected

Additions, Outbuildings & Improvements

Type	Year	Units	Grade	Cond	Phys.	Funct.	Sound Value
1 One Story Frame	1985	130	3 100	6	0 %	100 %	
23 Frame Garage	1985	720	3 100	6	0 %	100 %	
409 Concrete Pad	1985	720	3 100	4	0 %	100 %	
68 Wood Deck	1985	310	3 100	4	0 %	100 %	
63 Swimming Pool	1995	720	4 100	6	0 %	50 %	
24 Frame Shed	1995	280	3 100	4	0 %	100 %	
39 Finished Attic	1985	360	3 100	4	0 %	100 %	
					%	%	
					%	%	
					%	%	

1.One Story Fram
2.Two Story Fram
3.Three Story Fr
4.1 & 1/2 Story
5.1 & 3/4 Story
6.2 & 1/2 Story
21.Open Frame Por
22.Encl Frame Por
23.Frame Garage
24.Frame Shed
25.Frame Bay Wind
26.1SFr Overhang
27.Unfin Basement
28.Unfinished Att
29.Finished Attic

Map Lot 013-031 | Account 219 | Location GRAND ARMY ROAD | Card 1 Of 1 | 9/12/2023

CROCKER, RICHARD A SR
CROCKER, SHERRI
34 CENTRAL STREET
RANDOLPH ME 04346

B3213P101

Property Data

Neighborhood **99 Whitefield**

Tree Growth Year **0**

X Coordinate **0**

Y Coordinate **0**

Zone/Land Use **11 Residential**

Secondary Zone

Topography **9** **9**

1.Level	4.Below St	7.
2.Rolling	5.Low	8.
3.Above St	6.Swampy	9.

Utilities **9 None** **9 None**

1.OutHouse	4.Dr Well	7.Cesspool
2.PblcWtr	5.Dug Well	8.LakeDraw
3.PblcSewr	6.Septic	9.None

Street **9 None**

1.Paved	4.Proposed	7.
2.Semi Imp	5.Private	8.
3.Gravel	6.	9.None

0

0

Sale Data

Sale Date

Price

Sale Type

1.Land	4.Mfg unit	7.
2.L & B	5.Other	8.
3.Building	6.	9.

Financing

1.Convent	4.Seller	7.
2.FHA/VA	5.Private	8.
3.Assumed	6.Cash	9.Unknown

Validity

1.Valid	4.Split	7.Changes
2.Related	5.Partial	8.Other
3.Distress	6.Exempt	9.

Verified

1.Buyer	4.Agent	7.Family
2.Seller	5.Pub Rec	8.Other
3.Lender	6.MLS	9.

Assessment Record

Year	Land	Buildings	Exempt	Total
2011	21,100	0	0	21,100
2012	21,100	0	0	21,100
2013	25,650	0	0	25,650
2014	25,650	0	0	25,650
2015	25,650	0	0	25,650
2016	25,650	0	0	25,650
2017	25,650	0	0	25,650
2018	25,650	0	0	25,650
2019	25,650	0	0	25,650
2020	25,650	0	0	25,650
2021	25,650	0	0	25,650
2022	25,650	0	0	25,650
2023	25,650	0	0	25,650
2024	25,650	0	0	25,650

Land Data

Front Foot	Type	Effective Frontage	Effective Depth	Influence Factor	Influence Code
11.Base 100fft				%	
12.Delta Triangle				%	
13.Nabla Triangle				%	
14.Sec 101to200ff				%	
15.FF 201+Over				%	
				%	
				%	
Square Foot		**Square Feet**			
16.Regular Lot				%	
17.Secondary Lot				%	
18.Excess land				%	
19.Condominium				%	
20.Miscellaneous				%	
				%	
				%	
Fract. Acre		**Acreage/Sites**			
21.Commercial Sit	22	1.50	100	%	0
22.Base Lot	28	3.50	100	%	0
23.A	29	0.50	100	%	0
Acres				%	
24.B				%	
25.Lakefront Site				%	
26.D				%	
27.Secondary Lot				%	
28.Rear Land up t					
29.Rear Land 5-20					

Total Acreage 5.50

Influence Codes

1.Un-Buildable
2.Excess Frtg
3.Topography
4.Size/Shape
5.Access
6.Deed Restricti
7.OPEN SPACE
8.Code Restricti
9.Fract Share
Acres
30.Rear Land 20-5
31.Rear Land 50+
32.Tillable/Pastu
33.Frm/OpnBlue/Cr
34.Farm/Open Spac
35.Farm/Open Spac
36.Farm/Open Spac
37.Treegrowth SW
38.Treegrowth MW
39.Treegrowth HW
40.Wasteland/RP
41.G
42.Mobile Home Si
43.PublicWtr/Sept
44.PrivateWtr/Sep
45.Lot improvemen
46.Miscellaneous

Inspection Witnessed By:

X Date

No./Date	Description	Date Insp.

Notes:

Whitefield

Whitefield

Map Lot 013-031 | Account 219 | Location GRAND ARMY ROAD | Card 1 Of 1 | 9/12/2023

Building Style		
0.	4.Cape	8.Log
1.Conv.	5.Garrison	9.Other
2.Ranch	6.Split	10.Farnhou
3.R Ranch	7.Contemp	11.Mfg Dbl

Dwelling Units

Other Units

Stories		
1.1	4.1.5	7.
2.2	5.1.75	8.
3.3	6.2.5	9.

Exterior Walls		
0.	4.Asbestos	8.Concrete
1.Wood	5.Stucco	9.Other
2.Vin/Al	6.Brick	10.Wd Shgl
3.Compos.	7.Stone	11.Cement

Roof Surface		
1.Asphalt	4.Wood Sh	7.
2.Metal	5.Other	8.
3.Composit	6.	9.

SF Masonry Trim

OPEN-3-CUSTOM

OPEN-4-CUSTOM

Year Built

Year Remodeled

Foundation		
1.Concrete	4.Wood	7.
2.C Block	5.Slab	8.
3.Br/Stone	6.Piers	9.

Basement		
1.1/4 Bmt	4.Full Bmt	7.
2.1/2 Bmt	5.None	8.
3.3/4 Bmt	6.	9.None

Bsmt Gar # Cars

Wet Basement		
1.Dry	4.	7.
2.Damp	5.	8.
3.Wet	6.	9.

SF Bsmt Living

Fin Bsmt Grade

BASEMENT FLOOR

Heat Type **100%**		
0.	4.Steam	8.Fl/Wall
1.HWBB	5.FWA	9.No Heat
2.HWCI	6.GravWA	10.Rad/BB
3.H Pump	7.Electric	11.Monitor

Cool Type **0%**		
1.Refrig	4.W&C Air	7.
2.Evapor	5.Radheat	8.
3.H Pump	6.	9.None

Kitchen Style		
1.New/Remo	4.Obsolete	7.
2.Typical	5.	8.
3.Old Type	6.	9.None

Bath(s) Style		
1.New/Modr	4.Obsolete	7.
2.Typical	5.	8.
3.Old Type	6.	9.None

Rooms

Bedrooms

Full Baths

Half Baths

Addn Fixtures

Fireplaces

TRIO Software
A Division of Harris Computer Systems

Layout		
1.Typical	4.	7.
2.Inadeq	5.	8.
3.Horrid	6.	9.

Attic		
1.1/4 Fin	4.Full Fin	7.
2.1/2 Fin	5.Fl/Stair	8.
3.3/4 Fin	6.	9.None

Insulation		
1.Full	4.Minimal	7.
2.Heavy	5.Partial	8.
3.Capped	6.	9.None

Unfinished %

Grade & Factor		
1.E Grade	4.B Grade	7.
2.D Grade	5.A Grade	8.SC Grade
3.C Grade	6.AA Grade	9.Same

SQFT (Footprint)

Condition		
1.Poor	4.Avg	7.V G
2.Fair	5.Avg+	8.Exc
3.Avg-	6.Good	9.Same

Phys. % Good

Funct. % Good

Functional Code		
1.Incomp	4.	7.
2.O-Built	5.	8.Other
3.Damage	6.	9.None

Econ. % Good

Economic Code		
0.None	3.No Power	6.Bad Abut
1.Location	4.Generate	9.None
2.Encroach	5.SiteLimt	9.

Entrance Code **0**		
1.Interior	4.Vacant	7.
2.Refusal	5.Estimate	8.
3.Informed	6.	9.

Information Code **0**		
1.Owner	4.Agent	7.
2.Relative	5.Estimate	8.
3.Tenant	6.Other	9.

Date Inspected

Additions, Outbuildings & Improvements

Type	Year	Units	Grade	Cond	Phys.	Funct.	Sound Value
					%	%	
					%	%	
					%	%	
					%	%	
					%	%	
					%	%	
					%	%	
					%	%	
					%	%	
					%	%	

1.One Story Fram
2.Two Story Fram
3.Three Story Fr
4.1 & 1/2 Story
5.1 & 3/4 Story
6.2 & 1/2 Story
21.Open Frame Por
22.Encl Frame Por
23.Frame Garage
24.Frame Shed
25.Frame Bay Wind
26.1SFr Overhang
27.Unfin Basement
28.Unfinished Att
29.Finished Attic

Map Lot 008-041-A | Account 1949 | Location 88 NORTH FOWLES LANE | Card 1 Of 1 | 9/12/2023

CROMWELL, JACKSON
HARTILL, ELISE C
88 NORTH FOWLES LANE
WHITEFIELD ME 04353-2300

B5483P216

Property Data

Neighborhood **1 Whitefield**

Tree Growth Year **0**

X Coordinate

Y Coordinate

Zone/Land Use **11 Residential**

Secondary Zone

Topography **2 Rolling**

1.Level	4.Below St	7.
2.Rolling	5.Low	8.
3.Above St	6.Swampy	9.

Utilities

1.OutHouse	4.Dr Well	7.Cesspool
2.PblcWtr	5.Dug Well	8.LakeDraw
3.PblcSewr	6.Septic	9.None

Street **3 Gravel**

1.Paved	4.Proposed	7.
2.Semi Imp	5.Private	8.
3.Gravel	6.	9.None

0

0

Sale Data

Sale Date

Price

Sale Type

1.Land	4.Mfg unit	7.
2.L & B	5.Other	8.
3.Building	6.	9.

Financing

1.Convent	4.Seller	7.
2.FHA/VA	5.Private	8.
3.Assumed	6.Cash	9.Unknown

Validity

1.Valid	4.Split	7.Changes
2.Related	5.Partial	8.Other
3.Distress	6.Exempt	9.

Verified

1.Buyer	4.Agent	7.Family
2.Seller	5.Pub Rec	8.Other
3.Lender	6.MLS	9.

Assessment Record

Year	Land	Buildings	Exempt	Total
2020	25,250	0	0	25,250
2021	25,250	0	0	25,250
2022	25,250	0	0	25,250
2023	25,250	0	0	25,250
2024	25,250	0	0	25,250

Land Data

Front Foot	Type	Effective Frontage	Effective Depth	Influence Factor	Influence Code
11.Base 100fft				%	
12.Delta Triangle				%	
13.Nabla Triangle				%	
14.Sec 101to200ff				%	
15.FF 201+Over				%	
				%	
				%	
Square Foot		**Square Feet**			
16.Regular Lot				%	
17.Secondary Lot				%	
18.Excess land				%	
19.Condominium				%	
20.Miscellaneous				%	
				%	
				%	
Fract. Acre		**Acreage/Sites**			
21.Commercial Sit	22	1.50	100	%	0
22.Base Lot	28	3.50	100	%	0
23.A				%	
Acres				%	
24.B				%	
25.Lakefront Site				%	
26.D				%	
27.Secondary Lot				%	
28.Rear Land up t					
29.Rear Land 5-20					

Total Acreage 5.00

Influence Codes

1.Un-Buildable
2.Excess Frtg
3.Topography
4.Size/Shape
5.Access
6.Deed Restricti
7.OPEN SPACE
8.Code Restricti
9.Fract Share
Acres
30.Rear Land 20-5
31.Rear Land 50+
32.Tillable/Pastu
33.Frm/OpnBlue/Cr
34.Farm/Open Spac
35.Farm/Open Spac
36.Farm/Open Spac
37.Treegrowth SW
38.Treegrowth MW
39.Treegrowth HW
40.Wasteland/RP
41.G
42.Mobile Home Si
43.PublicWtr/Sept
44.PrivateWtr/Sep
45.Lot improvemen
46.Miscellaneous

Inspection Witnessed By:

X Date

No./Date	Description	Date Insp.

Notes:

'20- NEW LOT (5AC.) CREATED FROM SPLIT OF M.008 L.041

Whitefield

Whitefield

Map Lot 008-041-A | Account 1949 | Location 88 NORTH FOWLES LANE | Card 1 Of 1 | 9/12/2023

Building Style		
0.	4.Cape	8.Log
1.Conv.	5.Garrison	9.Other
2.Ranch	6.Split	10.Farnhou
3.R Ranch	7.Contemp	11.Mfg Dbl

Dwelling Units

Other Units

Stories		
1.1	4.1.5	7.
2.2	5.1.75	8.
3.3	6.2.5	9.

Exterior Walls		
0.	4.Asbestos	8.Concrete
1.Wood	5.Stucco	9.Other
2.Vin/Al	6.Brick	10.Wd Shgl
3.Compos.	7.Stone	11.Cement

Roof Surface		
1.Asphalt	4.Wood Sh	7.
2.Metal	5.Other	8.
3.Composit	6.	9.

SF Masonry Trim

OPEN-3-CUSTOM

OPEN-4-CUSTOM

Year Built

Year Remodeled

Foundation		
1.Concrete	4.Wood	7.
2.C Block	5.Slab	8.
3.Br/Stone	6.Piers	9.

Basement		
1.1/4 Bmt	4.Full Bmt	7.
2.1/2 Bmt	5.None	8.
3.3/4 Bmt	6.	9.None

Bsmt Gar # Cars

Wet Basement		
1.Dry	4.	7.
2.Damp	5.	8.
3.Wet	6.	9.

SF Bsmt Living

Fin Bsmt Grade

BASEMENT FLOOR

Heat Type **100%**		
0.	4.Steam	8.Fl/Wall
1.HWBB	5.FWA	9.No Heat
2.HWCI	6.GravWA	10.Rad/BB
3.H Pump	7.Electric	11.Monitor

Cool Type **0%**		
1.Refrig	4.W&C Air	7.
2.Evapor	5.Radheat	8.
3.H Pump	6.	9.None

Kitchen Style		
1.New/Remo	4.Obsolete	7.
2.Typical	5.	8.
3.Old Type	6.	9.None

Bath(s) Style		
1.New/Modr	4.Obsolete	7.
2.Typical	5.	8.
3.Old Type	6.	9.None

Rooms

Bedrooms

Full Baths

Half Baths

Addn Fixtures

Fireplaces

TRIO Software
A Division of Harris Computer Systems

Layout		
1.Typical	4.	7.
2.Inadeq	5.	8.
3.Horrid	6.	9.

Attic		
1.1/4 Fin	4.Full Fin	7.
2.1/2 Fin	5.Fl/Stair	8.
3.3/4 Fin	6.	9.None

Insulation		
1.Full	4.Minimal	7.
2.Heavy	5.Partial	8.
3.Capped	6.	9.None

Unfinished %

Grade & Factor		
1.E Grade	4.B Grade	7.
2.D Grade	5.A Grade	8.SC Grade
3.C Grade	6.AA Grade	9.Same

SQFT (Footprint)

Condition		
1.Poor	4.Avg	7.V G
2.Fair	5.Avg+	8.Exc
3.Avg-	6.Good	9.Same

Phys. % Good

Funct. % Good

Functional Code		
1.Incomp	4.	7.
2.O-Built	5.	8.Other
3.Damage	6.	9.None

Econ. % Good

Economic Code		
0.None	3.No Power	6.Bad Abut
1.Location	4.Generate	9.None
2.Encroach	5.SiteLimt	9.

Entrance Code **0**		
1.Interior	4.Vacant	7.
2.Refusal	5.Estimate	8.
3.Informed	6.	9.

Information Code **0**		
1.Owner	4.Agent	7.
2.Relative	5.Estimate	8.
3.Tenant	6.Other	9.

Date Inspected

Additions, Outbuildings & Improvements

Type	Year	Units	Grade	Cond	Phys.	Funct.	Sound Value
					%	%	
					%	%	
					%	%	
					%	%	
					%	%	
					%	%	
					%	%	
					%	%	
					%	%	
					%	%	

1.One Story Fram
2.Two Story Fram
3.Three Story Fr
4.1 & 1/2 Story
5.1 & 3/4 Story
6.2 & 1/2 Story
21.Open Frame Por
22.Encl Frame Por
23.Frame Garage
24.Frame Shed
25.Frame Bay Wind
26.1SFr Overhang
27.Unfin Basement
28.Unfinished Att
29.Finished Attic

Map Lot 006-021-A | Account 1404 | Location 400 SOUTH HUNTS MEADOW ROAD | Card 1 Of 1 | 9/12/2023

CROMWELL, RYAN CHRISTOPER
BUMA, JAMIE MICHELA
400 SOUTH HUNTS MEADOW ROAD
WHITEFIELD ME 04353

B5023P83

Previous Owner
HOLBROOK VICKIE HEIRS
C/O DONALD MUNSEY PER REP
184 DANA MILL ROAD
WOLLWICH ME 04579
Sale Date: 6/30/2016

Previous Owner
HOLBROOK VICKIE E.
400 SO. HUNTS MEADOW ROAD

WHITEFIELD ME 04353
Sale Date: 10/23/2009

Inspection Witnessed By:

X Date

No./Date	Description	Date Insp.

Notes:

Whitefield

Property Data

Neighborhood **1 Whitefield**

Tree Growth Year **0**

X Coordinate **0**

Y Coordinate **0**

Zone/Land Use **11 Residential**

Secondary Zone

Topography **2 Rolling**

1.Level	4.Below St	7.
2.Rolling	5.Low	8.
3.Above St	6.Swampy	9.

Utilities **4 Drilled Well** **6 Septic System**

1.OutHouse	4.Dr Well	7.Cesspool
2.PblcWtr	5.Dug Well	8.LakeDraw
3.PblcSewr	6.Septic	9.None

Street **1 Paved**

1.Paved	4.Proposed	7.
2.Semi Imp	5.Private	8.
3.Gravel	6.	9.None

1

0

Sale Data

Sale Date **6/30/2016**

Price **161,000**

Sale Type **2 Land & Buildings**

1.Land	4.Mfg unit	7.
2.L & B	5.Other	8.
3.Building	6.	9.

Financing **9 Unknown**

1.Convent	4.Seller	7.
2.FHA/VA	5.Private	8.
3.Assumed	6.Cash	9.Unknown

Validity **1 Arms Length Sale**

1.Valid	4.Split	7.Changes
2.Related	5.Partial	8.Other
3.Distress	6.Exempt	9.

Verified **5 Public Record**

1.Buyer	4.Agent	7.Family
2.Seller	5.Pub Rec	8.Other
3.Lender	6.MLS	9.

Assessment Record

Year	Land	Buildings	Exempt	Total
2011	41,032	175,855	10,000	206,887
2012	36,212	175,855	10,000	202,067
2013	37,712	153,849	10,000	181,561
2014	37,712	153,849	10,000	181,561
2015	37,712	153,849	0	191,561
2016	37,712	153,849	0	191,561
2017	37,712	153,849	0	191,561
2018	37,712	153,849	0	191,561
2019	37,712	153,849	0	191,561
2020	37,712	153,849	0	191,561
2021	37,712	153,849	0	191,561
2022	37,712	153,849	0	191,561
2023	37,712	153,849	0	191,561
2024	37,712	153,849	0	191,561

Land Data

Front Foot

11.Base 100fft
12.Delta Triangle
13.Nabla Triangle
14.Sec 101to200ff
15.FF 201+Over

Square Foot

16.Regular Lot
17.Secondary Lot
18.Excess land
19.Condominium
20.Miscellaneous

Fract. Acre

21.Commercial Sit
22.Base Lot
23.A

Acres

24.B
25.Lakefront Site
26.D
27.Secondary Lot
28.Rear Land up t
29.Rear Land 5-20

Type	Effective Frontage	Effective Depth	Influence Factor	Influence Code
			%	
			%	
			%	
			%	
			%	
			%	
			%	
	Square Feet			
			%	
			%	
			%	
			%	
			%	
			%	
			%	
	Acreage/Sites			
22	1.50		100 %	0
32	19.28		100 %	0
45	1.00		100 %	0
			%	
			%	
			%	
			%	

Total Acreage 20.78

Influence Codes

1.Un-Buildable
2.Excess Frtg
3.Topography
4.Size/Shape
5.Access
6.Deed Restricti
7.OPEN SPACE
8.Code Restricti
9.Fract Share

Acres

30.Rear Land 20-5
31.Rear Land 50+
32.Tillable/Pastu
33.Frm/OpnBlue/Cr
34.Farm/Open Spac
35.Farm/Open Spac
36.Farm/Open Spac
37.Treegrowth SW
38.Treegrowth MW
39.Treegrowth HW
40.Wasteland/RP
41.G
42.Mobile Home Si
43.PublicWtr/Sept
44.PrivateWtr/Sep
45.Lot improvemen
46.Miscellaneous

Whitefield

Map Lot 006-021-A | Account 1404 | Location 400 SOUTH HUNTS MEADOW ROAD | Card 1 Of 1 | 9/12/2023

Building Style	**1 Conventional**	
0.	4.Cape	8.Log
1.Conv.	5.Garrison	9.Other
2.Ranch	6.Split	10.Farnhou
3.R Ranch	7.Contemp	11.Mfg Dbl
Dwelling Units	**1**	
Other Units	**0**	
Stories	**4 One & 1/2 Story**	
1.1	4.1.5	7.
2.2	5.1.75	8.
3.3	6.2.5	9.
Exterior Walls	**2 Vinyl/Aluminum**	
0.	4.Asbestos	8.Concrete
1.Wood	5.Stucco	9.Other
2.Vin/Al	6.Brick	10.Wd Shgl
3.Compos.	7.Stone	11.Cement
Roof Surface	**1 Asphalt Shingles**	
1.Asphalt	4.Wood Sh	7.
2.Metal	5.Other	8.
3.Composit	6.	9.
SF Masonry Trim	**0**	
OPEN-3-CUSTOM	**0**	
OPEN-4-CUSTOM	**0**	
Year Built	**2003**	
Year Remodeled	**0**	
Foundation	**1 Concrete**	
1.Concrete	4.Wood	7.
2.C Block	5.Slab	8.
3.Br/Stone	6.Piers	9.
Basement	**4 Full Basement**	
1.1/4 Bmt	4.Full Bmt	7.
2.1/2 Bmt	5.None	8.
3.3/4 Bmt	6.	9.None
Bsmt Gar # Cars	**0**	
Wet Basement	**1 Dry Basement**	
1.Dry	4.	7.
2.Damp	5.	8.
3.Wet	6.	9.

SF Bsmt Living	**0**	
Fin Bsmt Grade	**0 0**	
BASEMENT FLOOR	**0**	
Heat Type	**100%**	**11 Monitor Type Heating**
0.	4.Steam	8.Fl/Wall
1.HWBB	5.FWA	9.No Heat
2.HWCI	6.GravWA	10.Rad/BB
3.H Pump	7.Electric	11.Monitor
Cool Type	**0%**	**9 None**
1.Refrig	4.W&C Air	7.
2.Evapor	5.Radheat	8.
3.H Pump	6.	9.None
Kitchen Style	**1 New/Remodeled**	
1.New/Remo	4.Obsolete	7.
2.Typical	5.	8.
3.Old Type	6.	9.None
Bath(s) Style	**1 New/modern**	
1.New/Modr	4.Obsolete	7.
2.Typical	5.	8.
3.Old Type	6.	9.None
# Rooms	**5**	
# Bedrooms	**1**	
# Full Baths	**1**	
# Half Baths	**0**	
# Addn Fixtures	**1**	
# Fireplaces	**0**	

TRIO Software
A Division of Harris Computer Systems

Layout	**1 Typical**	
1.Typical	4.	7.
2.Inadeq	5.	8.
3.Horrid	6.	9.
Attic	**9 None**	
1.1/4 Fin	4.Full Fin	7.
2.1/2 Fin	5.Fl/Stair	8.
3.3/4 Fin	6.	9.None
Insulation	**1 Full**	
1.Full	4.Minimal	7.
2.Heavy	5.Partial	8.
3.Capped	6.	9.None
Unfinished %	**10%**	
Grade & Factor	**3 Average 100%**	
1.E Grade	4.B Grade	7.
2.D Grade	5.A Grade	8.SC Grade
3.C Grade	6.AA Grade	9.Same
SQFT (Footprint)	**1040**	
Condition	**4 Average**	
1.Poor	4.Avg	7.V G
2.Fair	5.Avg+	8.Exc
3.Avg-	6.Good	9.Same
Phys. % Good	**0%**	
Funct. % Good	**100%**	
Functional Code	**9 None**	
1.Incomp	4.	7.
2.O-Built	5.	8.Other
3.Damage	6.	9.None
Econ. % Good	**100%**	
Economic Code	**None**	
0.None	3.No Power	6.Bad Abut
1.Location	4.Generate	9.None
2.Encroach	5.SiteLimt	9.
Entrance Code	**1 Interior Inspect**	
1.Interior	4.Vacant	7.
2.Refusal	5.Estimate	8.
3.Informed	6.	9.
Information Code	**1 Owner**	
1.Owner	4.Agent	7.
2.Relative	5.Estimate	8.
3.Tenant	6.Other	9.

Date Inspected

Additions, Outbuildings & Improvements

Type	Year	Units	Grade	Cond	Phys.	Funct.	Sound Value
67 Barn	2003	2560	4 100	4	0 %	100 %	
68 Wood Deck	2009	306	3 100	4	0 %	100 %	
					%	%	
					%	%	
					%	%	
					%	%	
					%	%	
					%	%	
					%	%	
					%	%	

1.One Story Fram
2.Two Story Fram
3.Three Story Fr
4.1 & 1/2 Story
5.1 & 3/4 Story
6.2 & 1/2 Story
21.Open Frame Por
22.Encl Frame Por
23.Frame Garage
24.Frame Shed
25.Frame Bay Wind
26.1SFr Overhang
27.Unfin Basement
28.Unfinished Att
29.Finished Attic

Map Lot 017-003 | Account 890 | Location 98 MILLS ROAD | Card 1 Of 1 | 9/12/2023

CRONKHITE, BEVERLY E
CRONKHITE, RICKY A
98 MILLS ROAD
WHITEFIELD ME 04353

B5666P33 B5741P214

Previous Owner
BOYNTON, ALBERT
98 MILLS ROAD

WHITEFIELD ME 04353
Sale Date: 2/18/2021

Inspection Witnessed By:

X Date

No./Date	Description	Date Insp.

Notes:
11/24/21 REV NAH- ADJ ROOF.

Property Data

Neighborhood **99 Whitefield**

Tree Growth Year **0**

X Coordinate **0**

Y Coordinate **0**

Zone/Land Use **11 Residential**

Secondary Zone

Topography **2 Rolling**

1.Level	4.Below St	7.
2.Rolling	5.Low	8.
3.Above St	6.Swampy	9.

Utilities **4 Drilled Well** **6 Septic System**

1.OutHouse	4.Dr Well	7.Cesspool
2.PblcWtr	5.Dug Well	8.LakeDraw
3.PblcSewr	6.Septic	9.None

Street **1 Paved**

1.Paved	4.Proposed	7.
2.Semi Imp	5.Private	8.
3.Gravel	6.	9.None

0

0

Sale Data

Sale Date **2/18/2021**

Price

Sale Type **2 Land & Buildings**

1.Land	4.Mfg unit	7.
2.L & B	5.Other	8.
3.Building	6.	9.

Financing **5 Private Finance**

1.Convent	4.Seller	7.
2.FHA/VA	5.Private	8.
3.Assumed	6.Cash	9.Unknown

Validity **2 Related Parties**

1.Valid	4.Split	7.Changes
2.Related	5.Partial	8.Other
3.Distress	6.Exempt	9.

Verified **5 Public Record**

1.Buyer	4.Agent	7.Family
2.Seller	5.Pub Rec	8.Other
3.Lender	6.MLS	9.

Assessment Record

Year	Land	Buildings	Exempt	Total
2011	36,880	123,757	16,000	144,637
2012	36,880	123,757	16,000	144,637
2013	41,610	123,757	16,000	149,367
2014	41,610	123,757	16,000	149,367
2015	41,610	123,757	16,000	149,367
2016	41,610	123,757	16,000	149,367
2017	41,610	123,757	21,000	144,367
2018	41,610	123,757	26,000	139,367
2019	41,610	123,757	26,000	139,367
2020	41,610	123,757	26,000	139,367
2021	41,610	123,757	31,000	134,367
2022	41,610	123,757	0	165,367
2023	41,610	123,757	0	165,367
2024	41,610	123,757	19,000	146,367

Land Data

Front Foot	Type	Effective Frontage	Effective Depth	Influence Factor	Influence Code
11.Base 100fft				%	
12.Delta Triangle				%	
13.Nabla Triangle				%	
14.Sec 101to200ff				%	
15.FF 201+Over				%	
				%	
				%	
Square Foot		**Square Feet**			
16.Regular Lot				%	
17.Secondary Lot				%	
18.Excess land				%	
19.Condominium				%	
20.Miscellaneous				%	
				%	
				%	
Fract. Acre		**Acreage/Sites**			
21.Commercial Sit	22	1.50	100	%	0
22.Base Lot	28	3.50	100	%	0
23.A	47	1.00	100	%	0
Acres	45	1.00	100	%	0
24.B	29	1.70	100	%	0
25.Lakefront Site				%	
26.D				%	
27.Secondary Lot					
28.Rear Land up t					
29.Rear Land 5-20					

Total Acreage 6.70

Influence Codes

1.Un-Buildable
2.Excess Frtg
3.Topography
4.Size/Shape
5.Access
6.Deed Restricti
7.OPEN SPACE
8.Code Restricti
9.Fract Share
Acres
30.Rear Land 20-5
31.Rear Land 50+
32.Tillable/Pastu
33.Frm/OpnBlue/Cr
34.Farm/Open Spac
35.Farm/Open Spac
36.Farm/Open Spac
37.Treegrowth SW
38.Treegrowth MW
39.Treegrowth HW
40.Wasteland/RP
41.G
42.Mobile Home Si
43.PublicWtr/Sept
44.PrivateWtr/Sep
45.Lot improvemen
46.Miscellaneous

Whitefield

Whitefield

Map Lot 017-003 | Account 890 | Location 98 MILLS ROAD | Card 1 Of 1 | 9/12/2023

Building Style	**10 Farmhouse**	
0.	4.Cape	8.Log
1.Conv.	5.Garrison	9.Other
2.Ranch	6.Split	10.Farnhou
3.R Ranch	7.Contemp	11.Mfg Dbl
Dwelling Units	**1**	
Other Units	**0**	
Stories	**5 One & 3/4 Story**	
1.1	4.1.5	7.
2.2	5.1.75	8.
3.3	6.2.5	9.
Exterior Walls	**1 Wood Siding**	
0.	4.Asbestos	8.Concrete
1.Wood	5.Stucco	9.Other
2.Vin/Al	6.Brick	10.Wd Shgl
3.Compos.	7.Stone	11.Cement
Roof Surface	**2 Sheet Metal**	
1.Asphalt	4.Wood Sh	7.
2.Metal	5.Other	8.
3.Composit	6.	9.
SF Masonry Trim	**0**	
OPEN-3-CUSTOM	**0**	
OPEN-4-CUSTOM	**0**	
Year Built	**1900**	
Year Remodeled	**1960**	
Foundation	**3 Brick &/or Stone**	
1.Concrete	4.Wood	7.
2.C Block	5.Slab	8.
3.Br/Stone	6.Piers	9.
Basement	**4 Full Basement**	
1.1/4 Bmt	4.Full Bmt	7.
2.1/2 Bmt	5.None	8.
3.3/4 Bmt	6.	9.None
Bsmt Gar # Cars	**0**	
Wet Basement	**2 Damp Basement**	
1.Dry	4.	7.
2.Damp	5.	8.
3.Wet	6.	9.

SF Bsmt Living	**0**	
Fin Bsmt Grade	**0 0**	
BASEMENT FLOOR	**0**	
Heat Type	**100%**	**5 Forced Warm Air**
0.	4.Steam	8.Fl/Wall
1.HWBB	5.FWA	9.No Heat
2.HWCI	6.GravWA	10.Rad/BB
3.H Pump	7.Electric	11.Monitor
Cool Type	**0%**	**9 None**
1.Refrig	4.W&C Air	7.
2.Evapor	5.Radheat	8.
3.H Pump	6.	9.None
Kitchen Style	**2 Typical**	
1.New/Remo	4.Obsolete	7.
2.Typical	5.	8.
3.Old Type	6.	9.None
Bath(s) Style	**1 New/modern**	
1.New/Modr	4.Obsolete	7.
2.Typical	5.	8.
3.Old Type	6.	9.None
# Rooms	**12**	
# Bedrooms	**5**	
# Full Baths	**1**	
# Half Baths	**1**	
# Addn Fixtures	**1**	
# Fireplaces	**0**	

TRIO Software
A Division of Harris Computer Systems

Layout	**1 Typical**	
1.Typical	4.	7.
2.Inadeq	5.	8.
3.Horrid	6.	9.
Attic	**9 None**	
1.1/4 Fin	4.Full Fin	7.
2.1/2 Fin	5.Fl/Stair	8.
3.3/4 Fin	6.	9.None
Insulation	**1 Full**	
1.Full	4.Minimal	7.
2.Heavy	5.Partial	8.
3.Capped	6.	9.None
Unfinished %	**0%**	
Grade & Factor	**3 Average 100%**	
1.E Grade	4.B Grade	7.
2.D Grade	5.A Grade	8.SC Grade
3.C Grade	6.AA Grade	9.Same
SQFT (Footprint)	**1019**	
Condition	**4 Average**	
1.Poor	4.Avg	7.V G
2.Fair	5.Avg+	8.Exc
3.Avg-	6.Good	9.Same
Phys. % Good	**0%**	
Funct. % Good	**100%**	
Functional Code	**9 None**	
1.Incomp	4.	7.
2.O-Built	5.	8.Other
3.Damage	6.	9.None
Econ. % Good	**100%**	
Economic Code	**None**	
0.None	3.No Power	6.Bad Abut
1.Location	4.Generate	9.None
2.Encroach	5.SiteLimt	9.
Entrance Code	**1 Interior Inspect**	
1.Interior	4.Vacant	7.
2.Refusal	5.Estimate	8.
3.Informed	6.	9.
Information Code	**1 Owner**	
1.Owner	4.Agent	7.
2.Relative	5.Estimate	8.
3.Tenant	6.Other	9.

Date Inspected

Additions, Outbuildings & Improvements

Type	Year	Units	Grade	Cond	Phys.	Funct.	Sound Value
1 One Story Frame	1990	880	3 100	6	0 %	100 %	
21 Open Frame	1900	90	3 100	4	0 %	100 %	
21 Open Frame	1900	60	3 100	4	0 %	100 %	
67 Barn	1900	256	2 100	3	0 %	100 %	
23 Frame Garage	1980	936	3 100	4	0 %	100 %	
					%	%	
					%	%	
					%	%	
					%	%	
					%	%	

1.One Story Fram
2.Two Story Fram
3.Three Story Fr
4.1 & 1/2 Story
5.1 & 3/4 Story
6.2 & 1/2 Story
21.Open Frame Por
22.Encl Frame Por
23.Frame Garage
24.Frame Shed
25.Frame Bay Wind
26.1SFr Overhang
27.Unfin Basement
28.Unfinished Att
29.Finished Attic

Map Lot 002-006-A | Account 1798 | Location 587 HEAD TIDE ROAD | Card 1 Of 1 | 9/12/2023

CRONKHITE, JUSTIN
CRONKHITE, COURTNEY
140 BENNER LANE
WHITEFIELD ME 04353

B5583P147

Previous Owner
LIPP, KIMBERLY A & FREDERICK L
643 HEAD TIDE ROAD

WHITEFIELD ME 04353
Sale Date: 9/14/2020

Previous Owner
KNOX VIOLETTE
41 NOYES LANE

WHITEFIELD ME 04353
Sale Date: 7/31/2007

Inspection Witnessed By:

X Date

No./Date	Description	Date Insp.

Notes:

5/2/23 W/MR- ADD CONC FNDN AS UNFIN BMNT. NO L.I. YET.

Whitefield

Property Data

Neighborhood **1 Whitefield**

Tree Growth Year **0**

X Coordinate **0**

Y Coordinate **0**

Zone/Land Use **11 Residential**

Secondary Zone

Topography **2 Rolling**

1.Level	4.Below St	7.
2.Rolling	5.Low	8.
3.Above St	6.Swampy	9.

Utilities

1.OutHouse	4.Dr Well	7.Cesspool
2.PblcWtr	5.Dug Well	8.LakeDraw
3.PblcSewr	6.Septic	9.None

Street **3 Gravel**

1.Paved	4.Proposed	7.
2.Semi Imp	5.Private	8.
3.Gravel	6.	9.None

0

0

Sale Data

Sale Date **9/14/2020**

Price **79,000**

Sale Type **1 Land Only**

1.Land	4.Mfg unit	7.
2.L & B	5.Other	8.
3.Building	6.	9.

Financing **5 Private Finance**

1.Convent	4.Seller	7.
2.FHA/VA	5.Private	8.
3.Assumed	6.Cash	9.Unknown

Validity **1 Arms Length Sale**

1.Valid	4.Split	7.Changes
2.Related	5.Partial	8.Other
3.Distress	6.Exempt	9.

Verified **5 Public Record**

1.Buyer	4.Agent	7.Family
2.Seller	5.Pub Rec	8.Other
3.Lender	6.MLS	9.

Assessment Record

Year	Land	Buildings	Exempt	Total
2011	29,805	0	0	29,805
2012	39,805	0	0	39,805
2013	35,210	0	0	35,210
2014	35,210	0	0	35,210
2015	35,210	0	0	35,210
2016	35,210	0	0	35,210
2017	35,210	0	0	35,210
2018	35,210	0	0	35,210
2019	35,210	0	0	35,210
2020	35,210	0	0	35,210
2021	35,210	0	0	35,210
2022	35,210	0	0	35,210
2023	35,210	0	0	35,210
2024	35,210	6,800	0	42,010

Land Data

Front Foot	Type	Effective Frontage	Effective Depth	Influence Factor	Influence Code
11.Base 100fft				%	
12.Delta Triangle				%	
13.Nabla Triangle				%	
14.Sec 101to200ff				%	
15.FF 201+Over				%	
				%	
				%	
Square Foot		**Square Feet**			
16.Regular Lot				%	
17.Secondary Lot				%	
18.Excess land				%	
19.Condominium				%	
20.Miscellaneous				%	
				%	
				%	
Fract. Acre		**Acreage/Sites**			
21.Commercial Sit	22	1.50	100	%	0
22.Base Lot	28	3.50	100	%	0
23.A	47	1.00	100	%	0
Acres	45	0.00	100	%	0
24.B	29	6.20	100	%	0
25.Lakefront Site				%	
26.D				%	
27.Secondary Lot					
28.Rear Land up t					
29.Rear Land 5-20					

Total Acreage 11.20

Influence Codes

1.Un-Buildable
2.Excess Frtg
3.Topography
4.Size/Shape
5.Access
6.Deed Restricti
7.OPEN SPACE
8.Code Restricti
9.Fract Share
Acres
30.Rear Land 20-5
31.Rear Land 50+
32.Tillable/Pastu
33.Frm/OpnBlue/Cr
34.Farm/Open Spac
35.Farm/Open Spac
36.Farm/Open Spac
37.Treegrowth SW
38.Treegrowth MW
39.Treegrowth HW
40.Wasteland/RP
41.G
42.Mobile Home Si
43.PublicWtr/Sept
44.PrivateWtr/Sep
45.Lot improvemen
46.Miscellaneous

Whitefield

Map Lot 002-006-A | Account 1798 | Location 587 HEAD TIDE ROAD | Card 1 Of 1 | 9/12/2023

Building Style		
0.	4.Cape	8.Log
1.Conv.	5.Garrison	9.Other
2.Ranch	6.Split	10.Farnhou
3.R Ranch	7.Contemp	11.Mfg Dbl

Dwelling Units

Other Units

Stories		
1.1	4.1.5	7.
2.2	5.1.75	8.
3.3	6.2.5	9.

Exterior Walls		
0.	4.Asbestos	8.Concrete
1.Wood	5.Stucco	9.Other
2.Vin/Al	6.Brick	10.Wd Shgl
3.Compos.	7.Stone	11.Cement

Roof Surface		
1.Asphalt	4.Wood Sh	7.
2.Metal	5.Other	8.
3.Composit	6.	9.

SF Masonry Trim

OPEN-3-CUSTOM

OPEN-4-CUSTOM

Year Built

Year Remodeled

Foundation		
1.Concrete	4.Wood	7.
2.C Block	5.Slab	8.
3.Br/Stone	6.Piers	9.

Basement		
1.1/4 Bmt	4.Full Bmt	7.
2.1/2 Bmt	5.None	8.
3.3/4 Bmt	6.	9.None

Bsmt Gar # Cars

Wet Basement		
1.Dry	4.	7.
2.Damp	5.	8.
3.Wet	6.	9.

SF Bsmt Living

Fin Bsmt Grade

BASEMENT FLOOR

Heat Type **100%**		
0.	4.Steam	8.Fl/Wall
1.HWBB	5.FWA	9.No Heat
2.HWCI	6.GravWA	10.Rad/BB
3.H Pump	7.Electric	11.Monitor

Cool Type **0%**		
1.Refrig	4.W&C Air	7.
2.Evapor	5.Radheat	8.
3.H Pump	6.	9.None

Kitchen Style		
1.New/Remo	4.Obsolete	7.
2.Typical	5.	8.
3.Old Type	6.	9.None

Bath(s) Style		
1.New/Modr	4.Obsolete	7.
2.Typical	5.	8.
3.Old Type	6.	9.None

Rooms

Bedrooms

Full Baths

Half Baths

Addn Fixtures

Fireplaces

TRIO Software
A Division of Harris Computer Systems

Layout		
1.Typical	4.	7.
2.Inadeq	5.	8.
3.Horrid	6.	9.

Attic		
1.1/4 Fin	4.Full Fin	7.
2.1/2 Fin	5.Fl/Stair	8.
3.3/4 Fin	6.	9.None

Insulation		
1.Full	4.Minimal	7.
2.Heavy	5.Partial	8.
3.Capped	6.	9.None

Unfinished %

Grade & Factor		
1.E Grade	4.B Grade	7.
2.D Grade	5.A Grade	8.SC Grade
3.C Grade	6.AA Grade	9.Same

SQFT (Footprint)

Condition		
1.Poor	4.Avg	7.V G
2.Fair	5.Avg+	8.Exc
3.Avg-	6.Good	9.Same

Phys. % Good

Funct. % Good

Functional Code		
1.Incomp	4.	7.
2.O-Built	5.	8.Other
3.Damage	6.	9.None

Econ. % Good

Economic Code		
0.None	3.No Power	6.Bad Abut
1.Location	4.Generate	9.None
2.Encroach	5.SiteLimt	9.

Entrance Code **0**		
1.Interior	4.Vacant	7.
2.Refusal	5.Estimate	8.
3.Informed	6.	9.

Information Code **0**		
1.Owner	4.Agent	7.
2.Relative	5.Estimate	8.
3.Tenant	6.Other	9.

Date Inspected

Additions, Outbuildings & Improvements

Type	Year	Units	Grade	Cond	Phys.	Funct.	Sound Value
27 Unfin Basement	2022	1076	3 100	4	0 %	100 %	
					%	%	
					%	%	
					%	%	
					%	%	
					%	%	
					%	%	
					%	%	
					%	%	
					%	%	

1.One Story Fram
2.Two Story Fram
3.Three Story Fr
4.1 & 1/2 Story
5.1 & 3/4 Story
6.2 & 1/2 Story
21.Open Frame Por
22.Encl Frame Por
23.Frame Garage
24.Frame Shed
25.Frame Bay Wind
26.1SFr Overhang
27.Unfin Basement
28.Unfinished Att
29.Finished Attic

Map Lot 002-011-A | Account 1800 | Location HEAD TIDE ROAD | Card 1 Of 1 | 9/12/2023

CRONKHITE, JUSTIN D
CRONKHITE, COURTNEY A
140 BENNER LANE
WHITEFIELD ME 04353

B5583P147

Previous Owner
LIPP, KIMBERLY A & FREDERICK L
5 GLOUCESTER HILL ROAD

NEW GLOUCESTER ME 04260
Sale Date: 9/14/2020

Inspection Witnessed By:

X Date

No./Date	Description	Date Insp.

Notes:

Whitefield

Property Data

Neighborhood **1 Whitefield**

Tree Growth Year **0**

X Coordinate **0**

Y Coordinate **0**

Zone/Land Use **11 Residential**

Secondary Zone

Topography **2 Rolling**

1.Level	4.Below St	7.
2.Rolling	5.Low	8.
3.Above St	6.Swampy	9.

Utilities

1.OutHouse	4.Dr Well	7.Cesspool
2.PblcWtr	5.Dug Well	8.LakeDraw
3.PblcSewr	6.Septic	9.None

Street **1 Paved**

1.Paved	4.Proposed	7.
2.Semi Imp	5.Private	8.
3.Gravel	6.	9.None

0

0

Sale Data

Sale Date **9/14/2020**

Price **79,000**

Sale Type **2 Land & Buildings**

1.Land	4.Mfg unit	7.
2.L & B	5.Other	8.
3.Building	6.	9.

Financing **5 Private Finance**

1.Convent	4.Seller	7.
2.FHA/VA	5.Private	8.
3.Assumed	6.Cash	9.Unknown

Validity **4 Split/Assemblage**

1.Valid	4.Split	7.Changes
2.Related	5.Partial	8.Other
3.Distress	6.Exempt	9.

Verified **5 Public Record**

1.Buyer	4.Agent	7.Family
2.Seller	5.Pub Rec	8.Other
3.Lender	6.MLS	9.

Assessment Record

Year	Land	Buildings	Exempt	Total
2011	34,555	0	0	34,555
2012	34,555	0	0	34,555
2013	41,280	0	0	41,280
2014	41,280	0	0	41,280
2015	41,280	0	0	41,280
2016	41,280	0	0	41,280
2017	41,280	0	0	41,280
2018	41,280	0	0	41,280
2019	41,280	0	0	41,280
2020	41,280	0	0	41,280
2021	41,280	0	0	41,280
2022	41,280	0	0	41,280
2023	41,280	0	0	41,280
2024	41,280	0	0	41,280

Land Data

Front Foot	Type	Effective Frontage	Effective Depth	Influence Factor	Influence Code
11.Base 100fft				%	
12.Delta Triangle				%	
13.Nabla Triangle				%	
14.Sec 101to200ff				%	
15.FF 201+Over				%	
				%	
				%	
Square Foot		**Square Feet**			
16.Regular Lot				%	
17.Secondary Lot				%	
18.Excess land				%	
19.Condominium				%	
20.Miscellaneous				%	
				%	
				%	
Fract. Acre		**Acreage/Sites**			
21.Commercial Sit	22	1.50	100	%	0
22.Base Lot	28	3.50	100	%	0
23.A	29	15.00	100	%	0
Acres	30	6.20	100	%	0
24.B				%	
25.Lakefront Site				%	
26.D				%	
27.Secondary Lot					
28.Rear Land up t					
29.Rear Land 5-20					

Total Acreage 26.20

Influence Codes

1.Un-Buildable
2.Excess Frtg
3.Topography
4.Size/Shape
5.Access
6.Deed Restricti
7.OPEN SPACE
8.Code Restricti
9.Fract Share

Acres

30.Rear Land 20-5
31.Rear Land 50+
32.Tillable/Pastu
33.Frm/OpnBlue/Cr
34.Farm/Open Spac
35.Farm/Open Spac
36.Farm/Open Spac
37.Treegrowth SW
38.Treegrowth MW
39.Treegrowth HW
40.Wasteland/RP
41.G
42.Mobile Home Si
43.PublicWtr/Sept
44.PrivateWtr/Sep
45.Lot improvemen
46.Miscellaneous

Whitefield

Map Lot 002-011-A | Account 1800 | Location HEAD TIDE ROAD | Card 1 Of 1 | 9/12/2023

Building Style		
0.	4.Cape	8.Log
1.Conv.	5.Garrison	9.Other
2.Ranch	6.Split	10.Farnhou
3.R Ranch	7.Contemp	11.Mfg Dbl

Dwelling Units

Other Units

Stories		
1.1	4.1.5	7.
2.2	5.1.75	8.
3.3	6.2.5	9.

Exterior Walls		
0.	4.Asbestos	8.Concrete
1.Wood	5.Stucco	9.Other
2.Vin/Al	6.Brick	10.Wd Shgl
3.Compos.	7.Stone	11.Cement

Roof Surface		
1.Asphalt	4.Wood Sh	7.
2.Metal	5.Other	8.
3.Composit	6.	9.

SF Masonry Trim

OPEN-3-CUSTOM

OPEN-4-CUSTOM

Year Built

Year Remodeled

Foundation		
1.Concrete	4.Wood	7.
2.C Block	5.Slab	8.
3.Br/Stone	6.Piers	9.

Basement		
1.1/4 Bmt	4.Full Bmt	7.
2.1/2 Bmt	5.None	8.
3.3/4 Bmt	6.	9.None

Bsmt Gar # Cars

Wet Basement		
1.Dry	4.	7.
2.Damp	5.	8.
3.Wet	6.	9.

SF Bsmt Living

Fin Bsmt Grade

BASEMENT FLOOR

Heat Type **100%**		
0.	4.Steam	8.Fl/Wall
1.HWBB	5.FWA	9.No Heat
2.HWCI	6.GravWA	10.Rad/BB
3.H Pump	7.Electric	11.Monitor

Cool Type **0%**		
1.Refrig	4.W&C Air	7.
2.Evapor	5.Radheat	8.
3.H Pump	6.	9.None

Kitchen Style		
1.New/Remo	4.Obsolete	7.
2.Typical	5.	8.
3.Old Type	6.	9.None

Bath(s) Style		
1.New/Modr	4.Obsolete	7.
2.Typical	5.	8.
3.Old Type	6.	9.None

Rooms

Bedrooms

Full Baths

Half Baths

Addn Fixtures

Fireplaces

TRIO Software
A Division of Harris Computer Systems

Layout		
1.Typical	4.	7.
2.Inadeq	5.	8.
3.Horrid	6.	9.

Attic		
1.1/4 Fin	4.Full Fin	7.
2.1/2 Fin	5.Fl/Stair	8.
3.3/4 Fin	6.	9.None

Insulation		
1.Full	4.Minimal	7.
2.Heavy	5.Partial	8.
3.Capped	6.	9.None

Unfinished %

Grade & Factor		
1.E Grade	4.B Grade	7.
2.D Grade	5.A Grade	8.SC Grade
3.C Grade	6.AA Grade	9.Same

SQFT (Footprint)

Condition		
1.Poor	4.Avg	7.V G
2.Fair	5.Avg+	8.Exc
3.Avg-	6.Good	9.Same

Phys. % Good

Funct. % Good

Functional Code		
1.Incomp	4.	7.
2.O-Built	5.	8.Other
3.Damage	6.	9.None

Econ. % Good

Economic Code		
0.None	3.No Power	6.Bad Abut
1.Location	4.Generate	9.None
2.Encroach	5.SiteLimt	9.

Entrance Code **0**		
1.Interior	4.Vacant	7.
2.Refusal	5.Estimate	8.
3.Informed	6.	9.

Information Code **0**		
1.Owner	4.Agent	7.
2.Relative	5.Estimate	8.
3.Tenant	6.Other	9.

Date Inspected

Additions, Outbuildings & Improvements

Type	Year	Units	Grade	Cond	Phys.	Funct.	Sound Value
					%	%	
					%	%	
					%	%	
					%	%	
					%	%	
					%	%	
					%	%	
					%	%	
					%	%	
					%	%	

1.One Story Fram
2.Two Story Fram
3.Three Story Fr
4.1 & 1/2 Story
5.1 & 3/4 Story
6.2 & 1/2 Story
21.Open Frame Por
22.Encl Frame Por
23.Frame Garage
24.Frame Shed
25.Frame Bay Wind
26.1SFr Overhang
27.Unfin Basement
28.Unfinished Att
29.Finished Attic

Map Lot 001-005 Account 156 Location BEN BAILEY ROAD Card 1 Of 1 9/12/2023

CROOKER REALTY EQUIPMENT LLC
PO BOX 5001
TOPSHAM ME 04086

B4826P233

Previous Owner
MAINE GRAVEL SERVICE INC.
11 HARPSWELL ISLANDS ROAD

HARPSWELL ME 04079
Sale Date: 10/10/2014

Inspection Witnessed By:

X Date

No./Date	Description	Date Insp.

Notes:

Whitefield

Property Data

Neighborhood **99 Whitefield**

Tree Growth Year **0**

X Coordinate **0**

Y Coordinate **0**

Zone/Land Use **11 Residential**

Secondary Zone

Topography **9** **9**

1.Level 4.Below St 7.
2.Rolling 5.Low 8.
3.Above St 6.Swampy 9.

Utilities **9 None** **9 None**

1.OutHouse 4.Dr Well 7.Cesspool
2.PblcWtr 5.Dug Well 8.LakeDraw
3.PblcSewr 6.Septic 9.None

Street **9 None**

1.Paved 4.Proposed 7.
2.Semi Imp 5.Private 8.
3.Gravel 6. 9.None

0

0

Sale Data

Sale Date **10/10/2014**

Price

Sale Type **1 Land Only**

1.Land 4.Mfg unit 7.
2.L & B 5.Other 8.
3.Building 6. 9.

Financing **9 Unknown**

1.Convent 4.Seller 7.
2.FHA/VA 5.Private 8.
3.Assumed 6.Cash 9.Unknown

Validity **8 Other Non Valid**

1.Valid 4.Split 7.Changes
2.Related 5.Partial 8.Other
3.Distress 6.Exempt 9.

Verified **5 Public Record**

1.Buyer 4.Agent 7.Family
2.Seller 5.Pub Rec 8.Other
3.Lender 6.MLS 9.

Assessment Record

Year	Land	Buildings	Exempt	Total
2011	16,005	0	0	16,005
2012	16,005	0	0	16,005
2013	72,750	0	0	72,750
2014	72,750	0	0	72,750
2015	72,750	0	0	72,750
2016	72,750	0	0	72,750
2017	72,750	0	0	72,750
2018	72,750	0	0	72,750
2019	72,750	0	0	72,750
2020	72,750	0	0	72,750
2021	72,750	0	0	72,750
2022	72,750	0	0	72,750
2023	72,750	0	0	72,750
2024	72,750	0	0	72,750

Land Data

Front Foot	Type	Effective Frontage	Effective Depth	Influence Factor	Influence Code
11.Base 100fft				%	
12.Delta Triangle				%	
13.Nabla Triangle				%	
14.Sec 101to200ff				%	
15.FF 201+Over				%	
				%	
				%	
Square Foot		**Square Feet**			
16.Regular Lot				%	
17.Secondary Lot				%	
18.Excess land				%	
19.Condominium				%	
20.Miscellaneous				%	
				%	
				%	
Fract. Acre		**Acreage/Sites**			
21.Commercial Sit	52	9.70		100 %	0
22.Base Lot				%	
23.A				%	
Acres				%	
24.B				%	
25.Lakefront Site				%	
26.D				%	
27.Secondary Lot				%	
28.Rear Land up t				%	
29.Rear Land 5-20				%	

Total Acreage 9.70

Influence Codes

1.Un-Buildable
2.Excess Frtg
3.Topography
4.Size/Shape
5.Access
6.Deed Restricti
7.OPEN SPACE
8.Code Restricti
9.Fract Share
Acres
30.Rear Land 20-5
31.Rear Land 50+
32.Tillable/Pastu
33.Frm/OpnBlue/Cr
34.Farm/Open Spac
35.Farm/Open Spac
36.Farm/Open Spac
37.Treegrowth SW
38.Treegrowth MW
39.Treegrowth HW
40.Wasteland/RP
41.G
42.Mobile Home Si
43.PublicWtr/Sept
44.PrivateWtr/Sep
45.Lot improvemen
46.Miscellaneous

Whitefield

Map Lot 001-005 | Account 156 | Location BEN BAILEY ROAD | Card 1 Of 1 | 9/12/2023

Building Style		
0.	4.Cape	8.Log
1.Conv.	5.Garrison	9.Other
2.Ranch	6.Split	10.Farnhou
3.R Ranch	7.Contemp	11.Mfg Dbl

Dwelling Units

Other Units

Stories		
1.1	4.1.5	7.
2.2	5.1.75	8.
3.3	6.2.5	9.

Exterior Walls		
0.	4.Asbestos	8.Concrete
1.Wood	5.Stucco	9.Other
2.Vin/Al	6.Brick	10.Wd Shgl
3.Compos.	7.Stone	11.Cement

Roof Surface		
1.Asphalt	4.Wood Sh	7.
2.Metal	5.Other	8.
3.Composit	6.	9.

SF Masonry Trim

OPEN-3-CUSTOM

OPEN-4-CUSTOM

Year Built

Year Remodeled

Foundation		
1.Concrete	4.Wood	7.
2.C Block	5.Slab	8.
3.Br/Stone	6.Piers	9.

Basement		
1.1/4 Bmt	4.Full Bmt	7.
2.1/2 Bmt	5.None	8.
3.3/4 Bmt	6.	9.None

Bsmt Gar # Cars

Wet Basement		
1.Dry	4.	7.
2.Damp	5.	8.
3.Wet	6.	9.

SF Bsmt Living

Fin Bsmt Grade

BASEMENT FLOOR

Heat Type **100%**		
0.	4.Steam	8.Fl/Wall
1.HWBB	5.FWA	9.No Heat
2.HWCI	6.GravWA	10.Rad/BB
3.H Pump	7.Electric	11.Monitor

Cool Type **0%**		
1.Refrig	4.W&C Air	7.
2.Evapor	5.Radheat	8.
3.H Pump	6.	9.None

Kitchen Style		
1.New/Remo	4.Obsolete	7.
2.Typical	5.	8.
3.Old Type	6.	9.None

Bath(s) Style		
1.New/Modr	4.Obsolete	7.
2.Typical	5.	8.
3.Old Type	6.	9.None

Rooms

Bedrooms

Full Baths

Half Baths

Addn Fixtures

Fireplaces

TRIO Software
A Division of Harris Computer Systems

Layout		
1.Typical	4.	7.
2.Inadeq	5.	8.
3.Horrid	6.	9.

Attic		
1.1/4 Fin	4.Full Fin	7.
2.1/2 Fin	5.Fl/Stair	8.
3.3/4 Fin	6.	9.None

Insulation		
1.Full	4.Minimal	7.
2.Heavy	5.Partial	8.
3.Capped	6.	9.None

Unfinished %

Grade & Factor		
1.E Grade	4.B Grade	7.
2.D Grade	5.A Grade	8.SC Grade
3.C Grade	6.AA Grade	9.Same

SQFT (Footprint)

Condition		
1.Poor	4.Avg	7.V G
2.Fair	5.Avg+	8.Exc
3.Avg-	6.Good	9.Same

Phys. % Good

Funct. % Good

Functional Code		
1.Incomp	4.	7.
2.O-Built	5.	8.Other
3.Damage	6.	9.None

Econ. % Good

Economic Code		
0.None	3.No Power	6.Bad Abut
1.Location	4.Generate	9.None
2.Encroach	5.SiteLimt	9.

Entrance Code **0**		
1.Interior	4.Vacant	7.
2.Refusal	5.Estimate	8.
3.Informed	6.	9.

Information Code **0**		
1.Owner	4.Agent	7.
2.Relative	5.Estimate	8.
3.Tenant	6.Other	9.

Date Inspected

Additions, Outbuildings & Improvements

Type	Year	Units	Grade	Cond	Phys.	Funct.	Sound Value
					%	%	
					%	%	
					%	%	
					%	%	
					%	%	
					%	%	
					%	%	
					%	%	
					%	%	
					%	%	

1.One Story Fram
2.Two Story Fram
3.Three Story Fr
4.1 & 1/2 Story
5.1 & 3/4 Story
6.2 & 1/2 Story
21.Open Frame Por
22.Encl Frame Por
23.Frame Garage
24.Frame Shed
25.Frame Bay Wind
26.1SFr Overhang
27.Unfin Basement
28.Unfinished Att
29.Finished Attic

Map Lot 001-035-A | Account 177 | Location 715 WISCASSET ROAD | Card 1 Of 1 | 9/12/2023

CROOKER REALTY EQUIPMENT LLC
PO BOX 5001
TOPSHAM ME 04086

B4826P233

Previous Owner
MAINE GRAVEL SERVICE INC.
11 HARPSWELL ISLANDS ROAD

HARPSWELL ME 04079
Sale Date: 10/10/2014

Inspection Witnessed By:

X Date

No./Date	Description	Date Insp.

Notes:

Property Data

Neighborhood **99 Whitefield**

Tree Growth Year **0**

X Coordinate **0**

Y Coordinate **0**

Zone/Land Use **11 Residential**

Secondary Zone

Topography **9** **9**

1.Level 4.Below St 7.
2.Rolling 5.Low 8.
3.Above St 6.Swampy 9.

Utilities **9 None** **9 None**

1.OutHouse 4.Dr Well 7.Cesspool
2.PblcWtr 5.Dug Well 8.LakeDraw
3.PblcSewr 6.Septic 9.None

Street **9 None**

1.Paved 4.Proposed 7.
2.Semi Imp 5.Private 8.
3.Gravel 6. 9.None

0

0

Sale Data

Sale Date **10/10/2014**

Price

Sale Type **1 Land Only**

1.Land 4.Mfg unit 7.
2.L & B 5.Other 8.
3.Building 6. 9.

Financing **9 Unknown**

1.Convent 4.Seller 7.
2.FHA/VA 5.Private 8.
3.Assumed 6.Cash 9.Unknown

Validity **8 Other Non Valid**

1.Valid 4.Split 7.Changes
2.Related 5.Partial 8.Other
3.Distress 6.Exempt 9.

Verified **5 Public Record**

1.Buyer 4.Agent 7.Family
2.Seller 5.Pub Rec 8.Other
3.Lender 6.MLS 9.

Assessment Record

Year	Land	Buildings	Exempt	Total
2011	37,620	0	0	37,620
2012	37,620	0	0	37,620
2013	171,000	0	0	171,000
2014	171,000	0	0	171,000
2015	171,000	0	0	171,000
2016	171,000	0	0	171,000
2017	171,000	0	0	171,000
2018	171,000	0	0	171,000
2019	171,000	0	0	171,000
2020	171,000	0	0	171,000
2021	171,000	0	0	171,000
2022	171,000	0	0	171,000
2023	171,000	0	0	171,000
2024	171,000	0	0	171,000

Land Data

Front Foot	Type	Effective Frontage	Effective Depth	Influence Factor	Influence Code
11.Base 100fft				%	
12.Delta Triangle				%	
13.Nabla Triangle				%	
14.Sec 101to200ff				%	
15.FF 201+Over				%	
				%	
				%	
Square Foot		**Square Feet**			
16.Regular Lot				%	
17.Secondary Lot				%	
18.Excess land				%	
19.Condominium				%	
20.Miscellaneous				%	
				%	
				%	
Fract. Acre		**Acreage/Sites**			
21.Commercial Sit	52	22.80		100 %	0
22.Base Lot				%	
23.A				%	
Acres				%	
24.B				%	
25.Lakefront Site				%	
26.D				%	
27.Secondary Lot				%	
28.Rear Land up t				%	
29.Rear Land 5-20				%	

Total Acreage 22.80

Influence Codes

1.Un-Buildable
2.Excess Frtg
3.Topography
4.Size/Shape
5.Access
6.Deed Restricti
7.OPEN SPACE
8.Code Restricti
9.Fract Share
Acres
30.Rear Land 20-5
31.Rear Land 50+
32.Tillable/Pastu
33.Frm/OpnBlue/Cr
34.Farm/Open Spac
35.Farm/Open Spac
36.Farm/Open Spac
37.Treegrowth SW
38.Treegrowth MW
39.Treegrowth HW
40.Wasteland/RP
41.G
42.Mobile Home Si
43.PublicWtr/Sept
44.PrivateWtr/Sep
45.Lot improvemen
46.Miscellaneous

Whitefield

Whitefield

Map Lot 001-035-A | Account 177 | Location 715 WISCASSET ROAD | Card 1 Of 1 | 9/12/2023

Building Style		
0.	4.Cape	8.Log
1.Conv.	5.Garrison	9.Other
2.Ranch	6.Split	10.Farnhou
3.R Ranch	7.Contemp	11.Mfg Dbl

Dwelling Units

Other Units

Stories		
1.1	4.1.5	7.
2.2	5.1.75	8.
3.3	6.2.5	9.

Exterior Walls		
0.	4.Asbestos	8.Concrete
1.Wood	5.Stucco	9.Other
2.Vin/Al	6.Brick	10.Wd Shgl
3.Compos.	7.Stone	11.Cement

Roof Surface		
1.Asphalt	4.Wood Sh	7.
2.Metal	5.Other	8.
3.Composit	6.	9.

SF Masonry Trim

OPEN-3-CUSTOM

OPEN-4-CUSTOM

Year Built

Year Remodeled

Foundation		
1.Concrete	4.Wood	7.
2.C Block	5.Slab	8.
3.Br/Stone	6.Piers	9.

Basement		
1.1/4 Bmt	4.Full Bmt	7.
2.1/2 Bmt	5.None	8.
3.3/4 Bmt	6.	9.None

Bsmt Gar # Cars

Wet Basement		
1.Dry	4.	7.
2.Damp	5.	8.
3.Wet	6.	9.

SF Bsmt Living

Fin Bsmt Grade

BASEMENT FLOOR

Heat Type **100%**		
0.	4.Steam	8.Fl/Wall
1.HWBB	5.FWA	9.No Heat
2.HWCI	6.GravWA	10.Rad/BB
3.H Pump	7.Electric	11.Monitor

Cool Type **0%**		
1.Refrig	4.W&C Air	7.
2.Evapor	5.Radheat	8.
3.H Pump	6.	9.None

Kitchen Style		
1.New/Remo	4.Obsolete	7.
2.Typical	5.	8.
3.Old Type	6.	9.None

Bath(s) Style		
1.New/Modr	4.Obsolete	7.
2.Typical	5.	8.
3.Old Type	6.	9.None

Rooms

Bedrooms

Full Baths

Half Baths

Addn Fixtures

Fireplaces

TRIO Software
A Division of Harris Computer Systems

Layout		
1.Typical	4.	7.
2.Inadeq	5.	8.
3.Horrid	6.	9.

Attic		
1.1/4 Fin	4.Full Fin	7.
2.1/2 Fin	5.Fl/Stair	8.
3.3/4 Fin	6.	9.None

Insulation		
1.Full	4.Minimal	7.
2.Heavy	5.Partial	8.
3.Capped	6.	9.None

Unfinished %

Grade & Factor		
1.E Grade	4.B Grade	7.
2.D Grade	5.A Grade	8.SC Grade
3.C Grade	6.AA Grade	9.Same

SQFT (Footprint)

Condition		
1.Poor	4.Avg	7.V G
2.Fair	5.Avg+	8.Exc
3.Avg-	6.Good	9.Same

Phys. % Good

Funct. % Good

Functional Code		
1.Incomp	4.	7.
2.O-Built	5.	8.Other
3.Damage	6.	9.None

Econ. % Good

Economic Code		
0.None	3.No Power	6.Bad Abut
1.Location	4.Generate	9.None
2.Encroach	5.SiteLimt	9.

Entrance Code **0**		
1.Interior	4.Vacant	7.
2.Refusal	5.Estimate	8.
3.Informed	6.	9.

Information Code **0**		
1.Owner	4.Agent	7.
2.Relative	5.Estimate	8.
3.Tenant	6.Other	9.

Date Inspected

Additions, Outbuildings & Improvements

Type	Year	Units	Grade	Cond	Phys.	Funct.	Sound Value
					%	%	
					%	%	
					%	%	
					%	%	
					%	%	
					%	%	
					%	%	
					%	%	
					%	%	
					%	%	

1.One Story Fram
2.Two Story Fram
3.Three Story Fr
4.1 & 1/2 Story
5.1 & 3/4 Story
6.2 & 1/2 Story
21.Open Frame Por
22.Encl Frame Por
23.Frame Garage
24.Frame Shed
25.Frame Bay Wind
26.1SFr Overhang
27.Unfin Basement
28.Unfinished Att
29.Finished Attic

Map Lot 001-019 Account 359 Location PALMER ROAD Card 1 Of 1 9/12/2023

CROOKER REALTY EQUIPMENT LLC
PO BOX 5001
TOPSHAM ME 04086

B4826P233

Previous Owner
MAINE GRAVEL SERVICE, INC.
11 HARPSWELL ISLANDS ROAD

HARPSWELL ME 04079
Sale Date: 10/10/2014

Inspection Witnessed By:

X Date

No./Date	Description	Date Insp.

Notes:

Whitefield

Property Data

Neighborhood **99 Whitefield**

Tree Growth Year **0**

X Coordinate **0**

Y Coordinate **0**

Zone/Land Use **11 Residential**

Secondary Zone

Topography **9** **9**

1.Level 4.Below St 7.
2.Rolling 5.Low 8.
3.Above St 6.Swampy 9.

Utilities **9 None** **9 None**

1.OutHouse 4.Dr Well 7.Cesspool
2.PblcWtr 5.Dug Well 8.LakeDraw
3.PblcSewr 6.Septic 9.None

Street **9 None**

1.Paved 4.Proposed 7.
2.Semi Imp 5.Private 8.
3.Gravel 6. 9.None

0

0

Sale Data

Sale Date **10/10/2014**

Price

Sale Type **1 Land Only**

1.Land 4.Mfg unit 7.
2.L & B 5.Other 8.
3.Building 6. 9.

Financing **9 Unknown**

1.Convent 4.Seller 7.
2.FHA/VA 5.Private 8.
3.Assumed 6.Cash 9.Unknown

Validity **8 Other Non Valid**

1.Valid 4.Split 7.Changes
2.Related 5.Partial 8.Other
3.Distress 6.Exempt 9.

Verified **5 Public Record**

1.Buyer 4.Agent 7.Family
2.Seller 5.Pub Rec 8.Other
3.Lender 6.MLS 9.

Assessment Record

Year	Land	Buildings	Exempt	Total
2011	33,526	0	0	33,526
2012	33,526	0	0	33,526
2013	264,675	0	0	264,675
2014	264,675	0	0	264,675
2015	264,675	0	0	264,675
2016	264,675	0	0	264,675
2017	264,675	0	0	264,675
2018	264,675	0	0	264,675
2019	264,675	0	0	264,675
2020	264,675	0	0	264,675
2021	264,675	0	0	264,675
2022	264,675	0	0	264,675
2023	264,675	0	0	264,675
2024	264,675	0	0	264,675

Land Data

Front Foot	Type	Effective Frontage	Effective Depth	Influence Factor	Influence Code
11.Base 100fft				%	
12.Delta Triangle				%	
13.Nabla Triangle				%	
14.Sec 101to200ff				%	
15.FF 201+Over				%	
				%	
				%	
Square Foot		**Square Feet**			
16.Regular Lot				%	
17.Secondary Lot				%	
18.Excess land				%	
19.Condominium				%	
20.Miscellaneous				%	
				%	
				%	
Fract. Acre		**Acreage/Sites**			
21.Commercial Sit	52	35.29		100 %	0
22.Base Lot				%	
23.A				%	
Acres				%	
24.B				%	
25.Lakefront Site				%	
26.D				%	
27.Secondary Lot				%	
28.Rear Land up t				%	
29.Rear Land 5-20				%	

Total Acreage 35.29

Influence Codes

1.Un-Buildable
2.Excess Frtg
3.Topography
4.Size/Shape
5.Access
6.Deed Restricti
7.OPEN SPACE
8.Code Restricti
9.Fract Share
Acres
30.Rear Land 20-5
31.Rear Land 50+
32.Tillable/Pastu
33.Frm/OpnBlue/Cr
34.Farm/Open Spac
35.Farm/Open Spac
36.Farm/Open Spac
37.Treegrowth SW
38.Treegrowth MW
39.Treegrowth HW
40.Wasteland/RP
41.G
42.Mobile Home Si
43.PublicWtr/Sept
44.PrivateWtr/Sep
45.Lot improvemen
46.Miscellaneous

Whitefield

Map Lot 001-019 | Account 359 | Location PALMER ROAD | Card 1 Of 1 | 9/12/2023

Building Style		
0.	4.Cape	8.Log
1.Conv.	5.Garrison	9.Other
2.Ranch	6.Split	10.Farnhou
3.R Ranch	7.Contemp	11.Mfg Dbl

Dwelling Units

Other Units

Stories		
1.1	4.1.5	7.
2.2	5.1.75	8.
3.3	6.2.5	9.

Exterior Walls		
0.	4.Asbestos	8.Concrete
1.Wood	5.Stucco	9.Other
2.Vin/Al	6.Brick	10.Wd Shgl
3.Compos.	7.Stone	11.Cement

Roof Surface		
1.Asphalt	4.Wood Sh	7.
2.Metal	5.Other	8.
3.Composit	6.	9.

SF Masonry Trim

OPEN-3-CUSTOM

OPEN-4-CUSTOM

Year Built

Year Remodeled

Foundation		
1.Concrete	4.Wood	7.
2.C Block	5.Slab	8.
3.Br/Stone	6.Piers	9.

Basement		
1.1/4 Bmt	4.Full Bmt	7.
2.1/2 Bmt	5.None	8.
3.3/4 Bmt	6.	9.None

Bsmt Gar # Cars

Wet Basement		
1.Dry	4.	7.
2.Damp	5.	8.
3.Wet	6.	9.

SF Bsmt Living

Fin Bsmt Grade

BASEMENT FLOOR

Heat Type **100%**		
0.	4.Steam	8.Fl/Wall
1.HWBB	5.FWA	9.No Heat
2.HWCI	6.GravWA	10.Rad/BB
3.H Pump	7.Electric	11.Monitor

Cool Type **0%**		
1.Refrig	4.W&C Air	7.
2.Evapor	5.Radheat	8.
3.H Pump	6.	9.None

Kitchen Style		
1.New/Remo	4.Obsolete	7.
2.Typical	5.	8.
3.Old Type	6.	9.None

Bath(s) Style		
1.New/Modr	4.Obsolete	7.
2.Typical	5.	8.
3.Old Type	6.	9.None

Rooms

Bedrooms

Full Baths

Half Baths

Addn Fixtures

Fireplaces

TRIO Software
A Division of Harris Computer Systems

Layout		
1.Typical	4.	7.
2.Inadeq	5.	8.
3.Horrid	6.	9.

Attic		
1.1/4 Fin	4.Full Fin	7.
2.1/2 Fin	5.Fl/Stair	8.
3.3/4 Fin	6.	9.None

Insulation		
1.Full	4.Minimal	7.
2.Heavy	5.Partial	8.
3.Capped	6.	9.None

Unfinished %

Grade & Factor		
1.E Grade	4.B Grade	7.
2.D Grade	5.A Grade	8.SC Grade
3.C Grade	6.AA Grade	9.Same

SQFT (Footprint)

Condition		
1.Poor	4.Avg	7.V G
2.Fair	5.Avg+	8.Exc
3.Avg-	6.Good	9.Same

Phys. % Good

Funct. % Good

Functional Code		
1.Incomp	4.	7.
2.O-Built	5.	8.Other
3.Damage	6.	9.None

Econ. % Good

Economic Code		
0.None	3.No Power	6.Bad Abut
1.Location	4.Generate	9.None
2.Encroach	5.SiteLimt	9.

Entrance Code **0**		
1.Interior	4.Vacant	7.
2.Refusal	5.Estimate	8.
3.Informed	6.	9.

Information Code **0**		
1.Owner	4.Agent	7.
2.Relative	5.Estimate	8.
3.Tenant	6.Other	9.

Date Inspected

Additions, Outbuildings & Improvements

Type	Year	Units	Grade	Cond	Phys.	Funct.	Sound Value
					%	%	
					%	%	
					%	%	
					%	%	
					%	%	
					%	%	
					%	%	
					%	%	
					%	%	
					%	%	

1.One Story Fram
2.Two Story Fram
3.Three Story Fr
4.1 & 1/2 Story
5.1 & 3/4 Story
6.2 & 1/2 Story
21.Open Frame Por
22.Encl Frame Por
23.Frame Garage
24.Frame Shed
25.Frame Bay Wind
26.1SFr Overhang
27.Unfin Basement
28.Unfinished Att
29.Finished Attic

Map Lot 001-007 Account 917 Location PALMER ROAD Card 1 Of 1 9/12/2023

CROOKER REALTY EQUIPMENT LLC
PO BOX 5001
TOPSHAM ME 04086

B4826P233

Previous Owner
MAINE GRAVEL SERVICE INC.
11 HARPSWELL ISLANDS ROAD

HARPSWELL ME 04079
Sale Date: 10/10/2014

Inspection Witnessed By:

X Date

No./Date	Description	Date Insp.

Notes:

Whitefield

Property Data

Neighborhood **99 Whitefield**

Tree Growth Year **0**

X Coordinate **0**

Y Coordinate **0**

Zone/Land Use **11 Residential**

Secondary Zone

Topography **9** **9**

1.Level 4.Below St 7.
2.Rolling 5.Low 8.
3.Above St 6.Swampy 9.

Utilities **9 None** **9 None**

1.OutHouse 4.Dr Well 7.Cesspool
2.PblcWtr 5.Dug Well 8.LakeDraw
3.PblcSewr 6.Septic 9.None

Street **9 None**

1.Paved 4.Proposed 7.
2.Semi Imp 5.Private 8.
3.Gravel 6. 9.None

0

0

Sale Data

Sale Date **10/10/2014**

Price

Sale Type **1 Land Only**

1.Land 4.Mfg unit 7.
2.L & B 5.Other 8.
3.Building 6. 9.

Financing **9 Unknown**

1.Convent 4.Seller 7.
2.FHA/VA 5.Private 8.
3.Assumed 6.Cash 9.Unknown

Validity **8 Other Non Valid**

1.Valid 4.Split 7.Changes
2.Related 5.Partial 8.Other
3.Distress 6.Exempt 9.

Verified **5 Public Record**

1.Buyer 4.Agent 7.Family
2.Seller 5.Pub Rec 8.Other
3.Lender 6.MLS 9.

Assessment Record

Year	Land	Buildings	Exempt	Total
2011	89,100	0	0	89,100
2012	89,100	0	0	89,100
2013	405,000	0	0	405,000
2014	405,000	0	0	405,000
2015	405,000	0	0	405,000
2016	405,000	0	0	405,000
2017	405,000	0	0	405,000
2018	405,000	0	0	405,000
2019	405,000	0	0	405,000
2020	405,000	0	0	405,000
2021	405,000	0	0	405,000
2022	405,000	0	0	405,000
2023	405,000	0	0	405,000
2024	405,000	0	0	405,000

Land Data

Front Foot	Type	Effective Frontage	Effective Depth	Influence Factor	Influence Code
11.Base 100fft				%	
12.Delta Triangle				%	
13.Nabla Triangle				%	
14.Sec 101to200ff				%	
15.FF 201+Over				%	
				%	
				%	
Square Foot		**Square Feet**			
16.Regular Lot				%	
17.Secondary Lot				%	
18.Excess land				%	
19.Condominium				%	
20.Miscellaneous				%	
				%	
				%	
Fract. Acre		**Acreage/Sites**			
21.Commercial Sit	52	54.00		100 %	0
22.Base Lot				%	
23.A				%	
Acres				%	
24.B				%	
25.Lakefront Site				%	
26.D				%	
27.Secondary Lot				%	
28.Rear Land up t					
29.Rear Land 5-20					

Total Acreage 54.00

Influence Codes

1.Un-Buildable
2.Excess Frtg
3.Topography
4.Size/Shape
5.Access
6.Deed Restricti
7.OPEN SPACE
8.Code Restricti
9.Fract Share
Acres
30.Rear Land 20-5
31.Rear Land 50+
32.Tillable/Pastu
33.Frm/OpnBlue/Cr
34.Farm/Open Spac
35.Farm/Open Spac
36.Farm/Open Spac
37.Treegrowth SW
38.Treegrowth MW
39.Treegrowth HW
40.Wasteland/RP
41.G
42.Mobile Home Si
43.PublicWtr/Sept
44.PrivateWtr/Sep
45.Lot improvemen
46.Miscellaneous

Whitefield

Map Lot 001-007 | Account 917 | Location PALMER ROAD | Card 1 Of 1 | 9/12/2023

Building Style		
0.	4.Cape	8.Log
1.Conv.	5.Garrison	9.Other
2.Ranch	6.Split	10.Farnhou
3.R Ranch	7.Contemp	11.Mfg Dbl

Dwelling Units

Other Units

Stories		
1.1	4.1.5	7.
2.2	5.1.75	8.
3.3	6.2.5	9.

Exterior Walls		
0.	4.Asbestos	8.Concrete
1.Wood	5.Stucco	9.Other
2.Vin/Al	6.Brick	10.Wd Shgl
3.Compos.	7.Stone	11.Cement

Roof Surface		
1.Asphalt	4.Wood Sh	7.
2.Metal	5.Other	8.
3.Composit	6.	9.

SF Masonry Trim

OPEN-3-CUSTOM

OPEN-4-CUSTOM

Year Built

Year Remodeled

Foundation		
1.Concrete	4.Wood	7.
2.C Block	5.Slab	8.
3.Br/Stone	6.Piers	9.

Basement		
1.1/4 Bmt	4.Full Bmt	7.
2.1/2 Bmt	5.None	8.
3.3/4 Bmt	6.	9.None

Bsmt Gar # Cars

Wet Basement		
1.Dry	4.	7.
2.Damp	5.	8.
3.Wet	6.	9.

SF Bsmt Living

Fin Bsmt Grade

BASEMENT FLOOR

Heat Type **100%**		
0.	4.Steam	8.Fl/Wall
1.HWBB	5.FWA	9.No Heat
2.HWCI	6.GravWA	10.Rad/BB
3.H Pump	7.Electric	11.Monitor

Cool Type **0%**		
1.Refrig	4.W&C Air	7.
2.Evapor	5.Radheat	8.
3.H Pump	6.	9.None

Kitchen Style		
1.New/Remo	4.Obsolete	7.
2.Typical	5.	8.
3.Old Type	6.	9.None

Bath(s) Style		
1.New/Modr	4.Obsolete	7.
2.Typical	5.	8.
3.Old Type	6.	9.None

Rooms

Bedrooms

Full Baths

Half Baths

Addn Fixtures

Fireplaces

TRIO Software
A Division of Harris Computer Systems

Layout		
1.Typical	4.	7.
2.Inadeq	5.	8.
3.Horrid	6.	9.

Attic		
1.1/4 Fin	4.Full Fin	7.
2.1/2 Fin	5.Fl/Stair	8.
3.3/4 Fin	6.	9.None

Insulation		
1.Full	4.Minimal	7.
2.Heavy	5.Partial	8.
3.Capped	6.	9.None

Unfinished %

Grade & Factor		
1.E Grade	4.B Grade	7.
2.D Grade	5.A Grade	8.SC Grade
3.C Grade	6.AA Grade	9.Same

SQFT (Footprint)

Condition		
1.Poor	4.Avg	7.V G
2.Fair	5.Avg+	8.Exc
3.Avg-	6.Good	9.Same

Phys. % Good

Funct. % Good

Functional Code		
1.Incomp	4.	7.
2.O-Built	5.	8.Other
3.Damage	6.	9.None

Econ. % Good

Economic Code		
0.None	3.No Power	6.Bad Abut
1.Location	4.Generate	9.None
2.Encroach	5.SiteLimt	9.

Entrance Code **0**		
1.Interior	4.Vacant	7.
2.Refusal	5.Estimate	8.
3.Informed	6.	9.

Information Code **0**		
1.Owner	4.Agent	7.
2.Relative	5.Estimate	8.
3.Tenant	6.Other	9.

Date Inspected

Additions, Outbuildings & Improvements

Type	Year	Units	Grade	Cond	Phys.	Funct.	Sound Value
					%	%	
					%	%	
					%	%	
					%	%	
					%	%	
					%	%	
					%	%	
					%	%	
					%	%	
					%	%	

1.One Story Fram
2.Two Story Fram
3.Three Story Fr
4.1 & 1/2 Story
5.1 & 3/4 Story
6.2 & 1/2 Story
21.Open Frame Por
22.Encl Frame Por
23.Frame Garage
24.Frame Shed
25.Frame Bay Wind
26.1SFr Overhang
27.Unfin Basement
28.Unfinished Att
29.Finished Attic

Map Lot 001-006 Account 1014 Location BEN BAILEY ROAD Card 1 Of 1 9/12/2023

CROOKER REALTY EQUIPMENT LLC
PO BOX 5001
TOPSHAM ME 04086

B4826P233

Previous Owner
MAINE GRAVEL SERVICE INC.
11 HARPSWELL ISLANDS ROAD

HARPSWELL ME 04079
Sale Date: 10/10/2014

Inspection Witnessed By:

X Date

No./Date	Description	Date Insp.

Notes:

Whitefield

Property Data

Neighborhood **99 Whitefield**

Tree Growth Year **0**

X Coordinate **0**

Y Coordinate **0**

Zone/Land Use **11 Residential**

Secondary Zone

Topography **9** **9**

1.Level 4.Below St 7.
2.Rolling 5.Low 8.
3.Above St 6.Swampy 9.

Utilities **9 None** **9 None**

1.OutHouse 4.Dr Well 7.Cesspool
2.PblcWtr 5.Dug Well 8.LakeDraw
3.PblcSewr 6.Septic 9.None

Street **9 None**

1.Paved 4.Proposed 7.
2.Semi Imp 5.Private 8.
3.Gravel 6. 9.None

0

0

Sale Data

Sale Date **10/10/2014**

Price

Sale Type **1 Land Only**

1.Land 4.Mfg unit 7.
2.L & B 5.Other 8.
3.Building 6. 9.

Financing **9 Unknown**

1.Convent 4.Seller 7.
2.FHA/VA 5.Private 8.
3.Assumed 6.Cash 9.Unknown

Validity **8 Other Non Valid**

1.Valid 4.Split 7.Changes
2.Related 5.Partial 8.Other
3.Distress 6.Exempt 9.

Verified **5 Public Record**

1.Buyer 4.Agent 7.Family
2.Seller 5.Pub Rec 8.Other
3.Lender 6.MLS 9.

Assessment Record

Year	Land	Buildings	Exempt	Total
2011	33,727	0	0	33,727
2012	33,727	0	0	33,727
2013	61,500	0	0	61,500
2014	61,500	0	0	61,500
2015	61,500	0	0	61,500
2016	61,500	0	0	61,500
2017	61,500	0	0	61,500
2018	61,500	0	0	61,500
2019	61,500	0	0	61,500
2020	61,500	0	0	61,500
2021	61,500	0	0	61,500
2022	61,500	0	0	61,500
2023	61,500	0	0	61,500
2024	61,500	0	0	61,500

Land Data

Front Foot	Type	Effective Frontage	Effective Depth	Influence Factor	Influence Code
11.Base 100fft				%	
12.Delta Triangle				%	
13.Nabla Triangle				%	
14.Sec 101to200ff				%	
15.FF 201+Over				%	
				%	
				%	
Square Foot		**Square Feet**			
16.Regular Lot				%	
17.Secondary Lot				%	
18.Excess land				%	
19.Condominium				%	
20.Miscellaneous				%	
				%	
				%	
Fract. Acre		**Acreage/Sites**			
21.Commercial Sit	52	8.20		100 %	0
22.Base Lot				%	
23.A				%	
Acres				%	
24.B				%	
25.Lakefront Site				%	
26.D				%	
27.Secondary Lot				%	
28.Rear Land up t				%	
29.Rear Land 5-20				%	

Total Acreage 8.20

Influence Codes

1.Un-Buildable
2.Excess Frtg
3.Topography
4.Size/Shape
5.Access
6.Deed Restricti
7.OPEN SPACE
8.Code Restricti
9.Fract Share
Acres
30.Rear Land 20-5
31.Rear Land 50+
32.Tillable/Pastu
33.Frm/OpnBlue/Cr
34.Farm/Open Spac
35.Farm/Open Spac
36.Farm/Open Spac
37.Treegrowth SW
38.Treegrowth MW
39.Treegrowth HW
40.Wasteland/RP
41.G
42.Mobile Home Si
43.PublicWtr/Sept
44.PrivateWtr/Sep
45.Lot improvemen
46.Miscellaneous

Whitefield

Map Lot 001-006 | Account 1014 | Location BEN BAILEY ROAD | Card 1 Of 1 | 9/12/2023

Building Style		
0.	4.Cape	8.Log
1.Conv.	5.Garrison	9.Other
2.Ranch	6.Split	10.Farnhou
3.R Ranch	7.Contemp	11.Mfg Dbl

Dwelling Units
Other Units

Stories		
1.1	4.1.5	7.
2.2	5.1.75	8.
3.3	6.2.5	9.

Exterior Walls		
0.	4.Asbestos	8.Concrete
1.Wood	5.Stucco	9.Other
2.Vin/Al	6.Brick	10.Wd Shgl
3.Compos.	7.Stone	11.Cement

Roof Surface		
1.Asphalt	4.Wood Sh	7.
2.Metal	5.Other	8.
3.Composit	6.	9.

SF Masonry Trim
OPEN-3-CUSTOM
OPEN-4-CUSTOM
Year Built
Year Remodeled

Foundation		
1.Concrete	4.Wood	7.
2.C Block	5.Slab	8.
3.Br/Stone	6.Piers	9.

Basement		
1.1/4 Bmt	4.Full Bmt	7.
2.1/2 Bmt	5.None	8.
3.3/4 Bmt	6.	9.None

Bsmt Gar # Cars

Wet Basement		
1.Dry	4.	7.
2.Damp	5.	8.
3.Wet	6.	9.

SF Bsmt Living
Fin Bsmt Grade
BASEMENT FLOOR

Heat Type **100%**		
0.	4.Steam	8.Fl/Wall
1.HWBB	5.FWA	9.No Heat
2.HWCI	6.GravWA	10.Rad/BB
3.H Pump	7.Electric	11.Monitor

Cool Type **0%**		
1.Refrig	4.W&C Air	7.
2.Evapor	5.Radheat	8.
3.H Pump	6.	9.None

Kitchen Style		
1.New/Remo	4.Obsolete	7.
2.Typical	5.	8.
3.Old Type	6.	9.None

Bath(s) Style		
1.New/Modr	4.Obsolete	7.
2.Typical	5.	8.
3.Old Type	6.	9.None

Rooms
Bedrooms
Full Baths
Half Baths
Addn Fixtures
Fireplaces

TRIO Software
A Division of Harris Computer Systems

Layout		
1.Typical	4.	7.
2.Inadeq	5.	8.
3.Horrid	6.	9.

Attic		
1.1/4 Fin	4.Full Fin	7.
2.1/2 Fin	5.Fl/Stair	8.
3.3/4 Fin	6.	9.None

Insulation		
1.Full	4.Minimal	7.
2.Heavy	5.Partial	8.
3.Capped	6.	9.None

Unfinished %

Grade & Factor		
1.E Grade	4.B Grade	7.
2.D Grade	5.A Grade	8.SC Grade
3.C Grade	6.AA Grade	9.Same

SQFT (Footprint)

Condition		
1.Poor	4.Avg	7.V G
2.Fair	5.Avg+	8.Exc
3.Avg-	6.Good	9.Same

Phys. % Good
Funct. % Good

Functional Code		
1.Incomp	4.	7.
2.O-Built	5.	8.Other
3.Damage	6.	9.None

Econ. % Good

Economic Code		
0.None	3.No Power	6.Bad Abut
1.Location	4.Generate	9.None
2.Encroach	5.SiteLimt	9.

Entrance Code **0**		
1.Interior	4.Vacant	7.
2.Refusal	5.Estimate	8.
3.Informed	6.	9.

Information Code **0**		
1.Owner	4.Agent	7.
2.Relative	5.Estimate	8.
3.Tenant	6.Other	9.

Date Inspected

Additions, Outbuildings & Improvements

Type	Year	Units	Grade	Cond	Phys.	Funct.	Sound Value
					%	%	
					%	%	
					%	%	
					%	%	
					%	%	
					%	%	
					%	%	
					%	%	
					%	%	
					%	%	

1.One Story Fram
2.Two Story Fram
3.Three Story Fr
4.1 & 1/2 Story
5.1 & 3/4 Story
6.2 & 1/2 Story
21.Open Frame Por
22.Encl Frame Por
23.Frame Garage
24.Frame Shed
25.Frame Bay Wind
26.1SFr Overhang
27.Unfin Basement
28.Unfinished Att
29.Finished Attic

Map Lot 001-035 Account 1020 Location THAYER ROAD Card 1 Of 1 9/12/2023

CROOKER REALTY EQUIPMENT LLC
PO BOX 5001
TOPSHAM ME 04086

B4826P233

Previous Owner
MAINE GRAVEL SERVICE INC.
11 HARPSWELL ISLANDS ROAD

HARPSWELL ME 04079
Sale Date: 10/10/2014

Inspection Witnessed By:

X Date

No./Date	Description	Date Insp.

Notes:

Whitefield

Property Data

Neighborhood **99 Whitefield**

Tree Growth Year **0**

X Coordinate **0**

Y Coordinate **0**

Zone/Land Use **11 Residential**

Secondary Zone

Topography **9** **9**

1.Level 4.Below St 7.
2.Rolling 5.Low 8.
3.Above St 6.Swampy 9.

Utilities **9 None** **9 None**

1.OutHouse 4.Dr Well 7.Cesspool
2.PblcWtr 5.Dug Well 8.LakeDraw
3.PblcSewr 6.Septic 9.None

Street **9 None**

1.Paved 4.Proposed 7.
2.Semi Imp 5.Private 8.
3.Gravel 6. 9.None

0

0

Sale Data

Sale Date **10/10/2014**

Price

Sale Type **1 Land Only**

1.Land 4.Mfg unit 7.
2.L & B 5.Other 8.
3.Building 6. 9.

Financing **9 Unknown**

1.Convent 4.Seller 7.
2.FHA/VA 5.Private 8.
3.Assumed 6.Cash 9.Unknown

Validity **8 Other Non Valid**

1.Valid 4.Split 7.Changes
2.Related 5.Partial 8.Other
3.Distress 6.Exempt 9.

Verified **5 Public Record**

1.Buyer 4.Agent 7.Family
2.Seller 5.Pub Rec 8.Other
3.Lender 6.MLS 9.

Assessment Record

Year	Land	Buildings	Exempt	Total
2011	117,150	0	0	117,150
2012	117,150	0	0	117,150
2013	532,500	0	0	532,500
2014	532,500	0	0	532,500
2015	532,500	0	0	532,500
2016	532,500	0	0	532,500
2017	532,500	0	0	532,500
2018	532,500	0	0	532,500
2019	532,500	0	0	532,500
2020	532,500	0	0	532,500
2021	532,500	0	0	532,500
2022	532,500	0	0	532,500
2023	532,500	0	0	532,500
2024	532,500	0	0	532,500

Land Data

Front Foot	Type	Effective Frontage	Effective Depth	Influence Factor	Influence Code
11.Base 100fft				%	
12.Delta Triangle				%	
13.Nabla Triangle				%	
14.Sec 101to200ff				%	
15.FF 201+Over				%	
				%	
				%	
Square Foot		**Square Feet**			
16.Regular Lot				%	
17.Secondary Lot				%	
18.Excess land				%	
19.Condominium				%	
20.Miscellaneous				%	
				%	
				%	
Fract. Acre		**Acreage/Sites**			
21.Commercial Sit	52		71.00	100 %	0
22.Base Lot				%	
23.A				%	
Acres				%	
24.B				%	
25.Lakefront Site				%	
26.D				%	
27.Secondary Lot				%	
28.Rear Land up t					
29.Rear Land 5-20					

Total Acreage 71.00

Influence Codes

1.Un-Buildable
2.Excess Frtg
3.Topography
4.Size/Shape
5.Access
6.Deed Restricti
7.OPEN SPACE
8.Code Restricti
9.Fract Share
Acres
30.Rear Land 20-5
31.Rear Land 50+
32.Tillable/Pastu
33.Frm/OpnBlue/Cr
34.Farm/Open Spac
35.Farm/Open Spac
36.Farm/Open Spac
37.Treegrowth SW
38.Treegrowth MW
39.Treegrowth HW
40.Wasteland/RP
41.G
42.Mobile Home Si
43.PublicWtr/Sept
44.PrivateWtr/Sep
45.Lot improvemen
46.Miscellaneous

Whitefield

Map Lot 001-035 | Account 1020 | Location THAYER ROAD | Card 1 Of 1 | 9/12/2023

Building Style		
0.	4.Cape	8.Log
1.Conv.	5.Garrison	9.Other
2.Ranch	6.Split	10.Farnhou
3.R Ranch	7.Contemp	11.Mfg Dbl

Dwelling Units

Other Units

Stories		
1.1	4.1.5	7.
2.2	5.1.75	8.
3.3	6.2.5	9.

Exterior Walls		
0.	4.Asbestos	8.Concrete
1.Wood	5.Stucco	9.Other
2.Vin/Al	6.Brick	10.Wd Shgl
3.Compos.	7.Stone	11.Cement

Roof Surface		
1.Asphalt	4.Wood Sh	7.
2.Metal	5.Other	8.
3.Composit	6.	9.

SF Masonry Trim

OPEN-3-CUSTOM

OPEN-4-CUSTOM

Year Built

Year Remodeled

Foundation		
1.Concrete	4.Wood	7.
2.C Block	5.Slab	8.
3.Br/Stone	6.Piers	9.

Basement		
1.1/4 Bmt	4.Full Bmt	7.
2.1/2 Bmt	5.None	8.
3.3/4 Bmt	6.	9.None

Bsmt Gar # Cars

Wet Basement		
1.Dry	4.	7.
2.Damp	5.	8.
3.Wet	6.	9.

SF Bsmt Living

Fin Bsmt Grade

BASEMENT FLOOR

Heat Type **100%**		
0.	4.Steam	8.Fl/Wall
1.HWBB	5.FWA	9.No Heat
2.HWCI	6.GravWA	10.Rad/BB
3.H Pump	7.Electric	11.Monitor

Cool Type **0%**		
1.Refrig	4.W&C Air	7.
2.Evapor	5.Radheat	8.
3.H Pump	6.	9.None

Kitchen Style		
1.New/Remo	4.Obsolete	7.
2.Typical	5.	8.
3.Old Type	6.	9.None

Bath(s) Style		
1.New/Modr	4.Obsolete	7.
2.Typical	5.	8.
3.Old Type	6.	9.None

Rooms

Bedrooms

Full Baths

Half Baths

Addn Fixtures

Fireplaces

TRIO Software
A Division of Harris Computer Systems

Layout		
1.Typical	4.	7.
2.Inadeq	5.	8.
3.Horrid	6.	9.

Attic		
1.1/4 Fin	4.Full Fin	7.
2.1/2 Fin	5.Fl/Stair	8.
3.3/4 Fin	6.	9.None

Insulation		
1.Full	4.Minimal	7.
2.Heavy	5.Partial	8.
3.Capped	6.	9.None

Unfinished %

Grade & Factor		
1.E Grade	4.B Grade	7.
2.D Grade	5.A Grade	8.SC Grade
3.C Grade	6.AA Grade	9.Same

SQFT (Footprint)

Condition		
1.Poor	4.Avg	7.V G
2.Fair	5.Avg+	8.Exc
3.Avg-	6.Good	9.Same

Phys. % Good

Funct. % Good

Functional Code		
1.Incomp	4.	7.
2.O-Built	5.	8.Other
3.Damage	6.	9.None

Econ. % Good

Economic Code		
0.None	3.No Power	6.Bad Abut
1.Location	4.Generate	9.None
2.Encroach	5.SiteLimt	9.

Entrance Code **0**		
1.Interior	4.Vacant	7.
2.Refusal	5.Estimate	8.
3.Informed	6.	9.

Information Code **0**		
1.Owner	4.Agent	7.
2.Relative	5.Estimate	8.
3.Tenant	6.Other	9.

Date Inspected

Additions, Outbuildings & Improvements

Type	Year	Units	Grade	Cond	Phys.	Funct.	Sound Value
					%	%	
					%	%	
					%	%	
					%	%	
					%	%	
					%	%	
					%	%	
					%	%	
					%	%	
					%	%	

1.One Story Fram
2.Two Story Fram
3.Three Story Fr
4.1 & 1/2 Story
5.1 & 3/4 Story
6.2 & 1/2 Story
21.Open Frame Por
22.Encl Frame Por
23.Frame Garage
24.Frame Shed
25.Frame Bay Wind
26.1SFr Overhang
27.Unfin Basement
28.Unfinished Att
29.Finished Attic

Map Lot 001-004 Account 1163 Location BEN BAILEY ROAD Card 1 Of 1 9/12/2023

CROOKER REALTY EQUIPMENT LLC
PO BOX 5001
TOPSHAM ME 04086

B4826P233

Previous Owner
MAINE GRAVEL SERVICE INC.
11 HARPSWELL ISLANDS ROAD

HARPSWELL ME 04079
Sale Date: 10/10/2014

Inspection Witnessed By:

X Date

No./Date	Description	Date Insp.

Notes:

Whitefield

Property Data

Neighborhood **99 Whitefield**

Tree Growth Year **0**

X Coordinate **0**

Y Coordinate **0**

Zone/Land Use **11 Residential**

Secondary Zone

Topography **9** **9**

1.Level 4.Below St 7.
2.Rolling 5.Low 8.
3.Above St 6.Swampy 9.

Utilities **9 None** **9 None**

1.OutHouse 4.Dr Well 7.Cesspool
2.PblcWtr 5.Dug Well 8.LakeDraw
3.PblcSewr 6.Septic 9.None

Street **9 None**

1.Paved 4.Proposed 7.
2.Semi Imp 5.Private 8.
3.Gravel 6. 9.None

0

0

Sale Data

Sale Date **10/10/2014**

Price

Sale Type **1 Land Only**

1.Land 4.Mfg unit 7.
2.L & B 5.Other 8.
3.Building 6. 9.

Financing **9 Unknown**

1.Convent 4.Seller 7.
2.FHA/VA 5.Private 8.
3.Assumed 6.Cash 9.Unknown

Validity **8 Other Non Valid**

1.Valid 4.Split 7.Changes
2.Related 5.Partial 8.Other
3.Distress 6.Exempt 9.

Verified **5 Public Record**

1.Buyer 4.Agent 7.Family
2.Seller 5.Pub Rec 8.Other
3.Lender 6.MLS 9.

Assessment Record

Year	Land	Buildings	Exempt	Total
2011	1,452	0	0	1,452
2012	1,452	0	0	1,452
2013	6,600	0	0	6,600
2014	6,600	0	0	6,600
2015	6,600	0	0	6,600
2016	6,600	0	0	6,600
2017	6,600	0	0	6,600
2018	6,600	0	0	6,600
2019	6,600	0	0	6,600
2020	6,600	0	0	6,600
2021	6,600	0	0	6,600
2022	6,600	0	0	6,600
2023	6,600	0	0	6,600
2024	6,600	0	0	6,600

Land Data

Front Foot	Type	Effective Frontage	Effective Depth	Influence Factor	Influence Code
11.Base 100fft				%	
12.Delta Triangle				%	
13.Nabla Triangle				%	
14.Sec 101to200ff				%	
15.FF 201+Over				%	
				%	
				%	
Square Foot		**Square Feet**			
16.Regular Lot				%	
17.Secondary Lot				%	
18.Excess land				%	
19.Condominium				%	
20.Miscellaneous				%	
				%	
				%	
Fract. Acre		**Acreage/Sites**			
21.Commercial Sit	52	0.88		100 %	0
22.Base Lot				%	
23.A				%	
Acres				%	
24.B				%	
25.Lakefront Site				%	
26.D				%	
27.Secondary Lot				%	
28.Rear Land up t				%	
29.Rear Land 5-20				%	

Total Acreage 0.88

Influence Codes

1.Un-Buildable
2.Excess Frtg
3.Topography
4.Size/Shape
5.Access
6.Deed Restricti
7.OPEN SPACE
8.Code Restricti
9.Fract Share
Acres
30.Rear Land 20-5
31.Rear Land 50+
32.Tillable/Pastu
33.Frm/OpnBlue/Cr
34.Farm/Open Spac
35.Farm/Open Spac
36.Farm/Open Spac
37.Treegrowth SW
38.Treegrowth MW
39.Treegrowth HW
40.Wasteland/RP
41.G
42.Mobile Home Si
43.PublicWtr/Sept
44.PrivateWtr/Sep
45.Lot improvemen
46.Miscellaneous

Whitefield

Map Lot 001-004 | Account 1163 | Location BEN BAILEY ROAD | Card 1 Of 1 | 9/12/2023

Building Style		
0.	4.Cape	8.Log
1.Conv.	5.Garrison	9.Other
2.Ranch	6.Split	10.Farnhou
3.R Ranch	7.Contemp	11.Mfg Dbl

Dwelling Units
Other Units

Stories		
1.1	4.1.5	7.
2.2	5.1.75	8.
3.3	6.2.5	9.

Exterior Walls		
0.	4.Asbestos	8.Concrete
1.Wood	5.Stucco	9.Other
2.Vin/Al	6.Brick	10.Wd Shgl
3.Compos.	7.Stone	11.Cement

Roof Surface		
1.Asphalt	4.Wood Sh	7.
2.Metal	5.Other	8.
3.Composit	6.	9.

SF Masonry Trim
OPEN-3-CUSTOM
OPEN-4-CUSTOM
Year Built
Year Remodeled

Foundation		
1.Concrete	4.Wood	7.
2.C Block	5.Slab	8.
3.Br/Stone	6.Piers	9.

Basement		
1.1/4 Bmt	4.Full Bmt	7.
2.1/2 Bmt	5.None	8.
3.3/4 Bmt	6.	9.None

Bsmt Gar # Cars

Wet Basement		
1.Dry	4.	7.
2.Damp	5.	8.
3.Wet	6.	9.

SF Bsmt Living
Fin Bsmt Grade
BASEMENT FLOOR

Heat Type **100%**		
0.	4.Steam	8.Fl/Wall
1.HWBB	5.FWA	9.No Heat
2.HWCI	6.GravWA	10.Rad/BB
3.H Pump	7.Electric	11.Monitor

Cool Type **0%**		
1.Refrig	4.W&C Air	7.
2.Evapor	5.Radheat	8.
3.H Pump	6.	9.None

Kitchen Style		
1.New/Remo	4.Obsolete	7.
2.Typical	5.	8.
3.Old Type	6.	9.None

Bath(s) Style		
1.New/Modr	4.Obsolete	7.
2.Typical	5.	8.
3.Old Type	6.	9.None

Rooms
Bedrooms
Full Baths
Half Baths
Addn Fixtures
Fireplaces

TRIO Software
A Division of Harris Computer Systems

Layout		
1.Typical	4.	7.
2.Inadeq	5.	8.
3.Horrid	6.	9.

Attic		
1.1/4 Fin	4.Full Fin	7.
2.1/2 Fin	5.Fl/Stair	8.
3.3/4 Fin	6.	9.None

Insulation		
1.Full	4.Minimal	7.
2.Heavy	5.Partial	8.
3.Capped	6.	9.None

Unfinished %

Grade & Factor		
1.E Grade	4.B Grade	7.
2.D Grade	5.A Grade	8.SC Grade
3.C Grade	6.AA Grade	9.Same

SQFT (Footprint)

Condition		
1.Poor	4.Avg	7.V G
2.Fair	5.Avg+	8.Exc
3.Avg-	6.Good	9.Same

Phys. % Good
Funct. % Good

Functional Code		
1.Incomp	4.	7.
2.O-Built	5.	8.Other
3.Damage	6.	9.None

Econ. % Good

Economic Code		
0.None	3.No Power	6.Bad Abut
1.Location	4.Generate	9.None
2.Encroach	5.SiteLimt	9.

Entrance Code **0**		
1.Interior	4.Vacant	7.
2.Refusal	5.Estimate	8.
3.Informed	6.	9.

Information Code **0**		
1.Owner	4.Agent	7.
2.Relative	5.Estimate	8.
3.Tenant	6.Other	9.

Date Inspected

Additions, Outbuildings & Improvements

Type	Year	Units	Grade	Cond	Phys.	Funct.	Sound Value
					%	%	
					%	%	
					%	%	
					%	%	
					%	%	
					%	%	
					%	%	
					%	%	
					%	%	
					%	%	

1.One Story Fram
2.Two Story Fram
3.Three Story Fr
4.1 & 1/2 Story
5.1 & 3/4 Story
6.2 & 1/2 Story
21.Open Frame Por
22.Encl Frame Por
23.Frame Garage
24.Frame Shed
25.Frame Bay Wind
26.1SFr Overhang
27.Unfin Basement
28.Unfinished Att
29.Finished Attic

Map Lot 001-034 Account 1436 Location THAYER ROAD Card 1 Of 1 9/12/2023

CROOKER REALTY EQUIPMENT LLC
PO BOX 5001
TOPSHAM ME 04086

B4826P233

Previous Owner
MAINE GRAVEL SERVICE INC.
11 HARPSWELL ISLANDS ROAD

HARPSWELL ME 04079
Sale Date: 10/10/2014

Inspection Witnessed By:

X Date

No./Date	Description	Date Insp.

Notes:

Whitefield

Property Data

Neighborhood **99 Whitefield**

Tree Growth Year **0**

X Coordinate **0**

Y Coordinate **0**

Zone/Land Use **11 Residential**

Secondary Zone

Topography **9** **9**

1.Level 4.Below St 7.
2.Rolling 5.Low 8.
3.Above St 6.Swampy 9.

Utilities **9 None** **9 None**

1.OutHouse 4.Dr Well 7.Cesspool
2.PblcWtr 5.Dug Well 8.LakeDraw
3.PblcSewr 6.Septic 9.None

Street **9 None**

1.Paved 4.Proposed 7.
2.Semi Imp 5.Private 8.
3.Gravel 6. 9.None

0

0

Sale Data

Sale Date **10/10/2014**

Price

Sale Type **1 Land Only**

1.Land 4.Mfg unit 7.
2.L & B 5.Other 8.
3.Building 6. 9.

Financing **9 Unknown**

1.Convent 4.Seller 7.
2.FHA/VA 5.Private 8.
3.Assumed 6.Cash 9.Unknown

Validity **8 Other Non Valid**

1.Valid 4.Split 7.Changes
2.Related 5.Partial 8.Other
3.Distress 6.Exempt 9.

Verified **5 Public Record**

1.Buyer 4.Agent 7.Family
2.Seller 5.Pub Rec 8.Other
3.Lender 6.MLS 9.

Assessment Record

Year	Land	Buildings	Exempt	Total
2011	28,022	0	0	28,022
2012	28,022	0	0	28,022
2013	87,750	0	0	87,750
2014	87,750	0	0	87,750
2015	87,750	0	0	87,750
2016	87,750	0	0	87,750
2017	87,750	0	0	87,750
2018	87,750	0	0	87,750
2019	87,750	0	0	87,750
2020	87,750	0	0	87,750
2021	87,750	0	0	87,750
2022	87,750	0	0	87,750
2023	87,750	0	0	87,750
2024	87,750	0	0	87,750

Land Data

Front Foot	Type	Effective Frontage	Effective Depth	Influence Factor	Influence Code
11.Base 100fft				%	
12.Delta Triangle				%	
13.Nabla Triangle				%	
14.Sec 101to200ff				%	
15.FF 201+Over				%	
				%	
				%	
Square Foot		**Square Feet**			
16.Regular Lot				%	
17.Secondary Lot				%	
18.Excess land				%	
19.Condominium				%	
20.Miscellaneous				%	
				%	
				%	
Fract. Acre		**Acreage/Sites**			
21.Commercial Sit	52	11.70		100 %	0
22.Base Lot				%	
23.A				%	
Acres				%	
24.B				%	
25.Lakefront Site				%	
26.D				%	
27.Secondary Lot				%	
28.Rear Land up t					
29.Rear Land 5-20					

Total Acreage 11.70

Influence Codes

1.Un-Buildable
2.Excess Frtg
3.Topography
4.Size/Shape
5.Access
6.Deed Restricti
7.OPEN SPACE
8.Code Restricti
9.Fract Share
Acres
30.Rear Land 20-5
31.Rear Land 50+
32.Tillable/Pastu
33.Frm/OpnBlue/Cr
34.Farm/Open Spac
35.Farm/Open Spac
36.Farm/Open Spac
37.Treegrowth SW
38.Treegrowth MW
39.Treegrowth HW
40.Wasteland/RP
41.G
42.Mobile Home Si
43.PublicWtr/Sept
44.PrivateWtr/Sep
45.Lot improvemen
46.Miscellaneous

Whitefield

Map Lot 001-034 | Account 1436 | Location THAYER ROAD | Card 1 Of 1 | 9/12/2023

Building Style		
0.	4.Cape	8.Log
1.Conv.	5.Garrison	9.Other
2.Ranch	6.Split	10.Farnhou
3.R Ranch	7.Contemp	11.Mfg Dbl

Dwelling Units

Other Units

Stories		
1.1	4.1.5	7.
2.2	5.1.75	8.
3.3	6.2.5	9.

Exterior Walls		
0.	4.Asbestos	8.Concrete
1.Wood	5.Stucco	9.Other
2.Vin/Al	6.Brick	10.Wd Shgl
3.Compos.	7.Stone	11.Cement

Roof Surface		
1.Asphalt	4.Wood Sh	7.
2.Metal	5.Other	8.
3.Composit	6.	9.

SF Masonry Trim

OPEN-3-CUSTOM

OPEN-4-CUSTOM

Year Built

Year Remodeled

Foundation		
1.Concrete	4.Wood	7.
2.C Block	5.Slab	8.
3.Br/Stone	6.Piers	9.

Basement		
1.1/4 Bmt	4.Full Bmt	7.
2.1/2 Bmt	5.None	8.
3.3/4 Bmt	6.	9.None

Bsmt Gar # Cars

Wet Basement		
1.Dry	4.	7.
2.Damp	5.	8.
3.Wet	6.	9.

SF Bsmt Living

Fin Bsmt Grade

BASEMENT FLOOR

Heat Type **100%**		
0.	4.Steam	8.Fl/Wall
1.HWBB	5.FWA	9.No Heat
2.HWCI	6.GravWA	10.Rad/BB
3.H Pump	7.Electric	11.Monitor

Cool Type **0%**		
1.Refrig	4.W&C Air	7.
2.Evapor	5.Radheat	8.
3.H Pump	6.	9.None

Kitchen Style		
1.New/Remo	4.Obsolete	7.
2.Typical	5.	8.
3.Old Type	6.	9.None

Bath(s) Style		
1.New/Modr	4.Obsolete	7.
2.Typical	5.	8.
3.Old Type	6.	9.None

Rooms

Bedrooms

Full Baths

Half Baths

Addn Fixtures

Fireplaces

TRIO Software
A Division of Harris Computer Systems

Layout		
1.Typical	4.	7.
2.Inadeq	5.	8.
3.Horrid	6.	9.

Attic		
1.1/4 Fin	4.Full Fin	7.
2.1/2 Fin	5.Fl/Stair	8.
3.3/4 Fin	6.	9.None

Insulation		
1.Full	4.Minimal	7.
2.Heavy	5.Partial	8.
3.Capped	6.	9.None

Unfinished %

Grade & Factor		
1.E Grade	4.B Grade	7.
2.D Grade	5.A Grade	8.SC Grade
3.C Grade	6.AA Grade	9.Same

SQFT (Footprint)

Condition		
1.Poor	4.Avg	7.V G
2.Fair	5.Avg+	8.Exc
3.Avg-	6.Good	9.Same

Phys. % Good

Funct. % Good

Functional Code		
1.Incomp	4.	7.
2.O-Built	5.	8.Other
3.Damage	6.	9.None

Econ. % Good

Economic Code		
0.None	3.No Power	6.Bad Abut
1.Location	4.Generate	9.None
2.Encroach	5.SiteLimt	9.

Entrance Code **0**		
1.Interior	4.Vacant	7.
2.Refusal	5.Estimate	8.
3.Informed	6.	9.

Information Code **0**		
1.Owner	4.Agent	7.
2.Relative	5.Estimate	8.
3.Tenant	6.Other	9.

Date Inspected

Additions, Outbuildings & Improvements

Type	Year	Units	Grade	Cond	Phys.	Funct.	Sound Value
					%	%	
					%	%	
					%	%	
					%	%	
					%	%	
					%	%	
					%	%	
					%	%	
					%	%	
					%	%	

1.One Story Fram
2.Two Story Fram
3.Three Story Fr
4.1 & 1/2 Story
5.1 & 3/4 Story
6.2 & 1/2 Story
21.Open Frame Por
22.Encl Frame Por
23.Frame Garage
24.Frame Shed
25.Frame Bay Wind
26.1SFr Overhang
27.Unfin Basement
28.Unfinished Att
29.Finished Attic

Map Lot 017-035 | Account 663 | Location 52 SENOTT ROAD | Card 1 Of 1 | 9/12/2023

CROSBY, JOHN R
52 SENOTT ROAD
WHITEFIELD ME 04353

B5199P294

Previous Owner
HANRAHAN, THOMAS D
52 SENOTT ROAD

WHITEFIELD ME 04353
Sale Date: 11/13/2017

Previous Owner
LEVINSON LISA M. & THOMAS HANRAHAN
52 SENOTT ROAD

WHITEFIELD ME 04353
Sale Date: 10/25/2017

Previous Owner
LEVINSON LISA M.
52 SENOTT ROAD

WHITEFIELD ME 04353
Sale Date: 2/28/2007

Inspection Witnessed By:

X Date

No./Date	Description	Date Insp.

Notes:

11/19/21 REV NAH- ADD BMNT UNDER 1sFr.
'17- Per phone conversation with Lisa, now receiving Homestead Exemption on house in Florida, remove Homestead.

Whitefield

Property Data

Neighborhood **99 Whitefield**

Tree Growth Year **0**

X Coordinate **0**

Y Coordinate **0**

Zone/Land Use **11 Residential**

Secondary Zone

Topography **2 Rolling**

1.Level	4.Below St	7.
2.Rolling	5.Low	8.
3.Above St	6.Swampy	9.

Utilities **4 Drilled Well** **6 Septic System**

1.OutHouse	4.Dr Well	7.Cesspool
2.PblcWtr	5.Dug Well	8.LakeDraw
3.PblcSewr	6.Septic	9.None

Street **1 Paved**

1.Paved	4.Proposed	7.
2.Semi Imp	5.Private	8.
3.Gravel	6.	9.None

0

0

Sale Data

Sale Date **11/13/2017**

Price **280,000**

Sale Type **2 Land & Buildings**

1.Land	4.Mfg unit	7.
2.L & B	5.Other	8.
3.Building	6.	9.

Financing **9 Unknown**

1.Convent	4.Seller	7.
2.FHA/VA	5.Private	8.
3.Assumed	6.Cash	9.Unknown

Validity **1 Arms Length Sale**

1.Valid	4.Split	7.Changes
2.Related	5.Partial	8.Other
3.Distress	6.Exempt	9.

Verified **5 Public Record**

1.Buyer	4.Agent	7.Family
2.Seller	5.Pub Rec	8.Other
3.Lender	6.MLS	9.

Assessment Record

Year	Land	Buildings	Exempt	Total
2011	31,100	131,077	10,000	152,177
2012	31,100	131,077	10,000	152,177
2013	35,650	131,077	10,000	156,727
2014	35,650	131,077	10,000	156,727
2015	35,650	131,077	10,000	156,727
2016	35,650	131,077	10,000	156,727
2017	35,650	131,077	15,000	151,727
2018	35,650	131,077	0	166,727
2019	35,650	131,077	0	166,727
2020	35,650	131,077	0	166,727
2021	35,650	131,077	0	166,727
2022	35,650	131,077	0	166,727
2023	35,650	132,786	0	168,436
2024	35,650	132,786	19,000	149,436

Land Data

Front Foot

11.Base 100fft
12.Delta Triangle
13.Nabla Triangle
14.Sec 101to200ff
15.FF 201+Over

Square Foot

16.Regular Lot
17.Secondary Lot
18.Excess land
19.Condominium
20.Miscellaneous

Fract. Acre

21.Commercial Sit
22.Base Lot
23.A

Acres

24.B
25.Lakefront Site
26.D
27.Secondary Lot
28.Rear Land up t
29.Rear Land 5-20

Type	Effective Frontage	Effective Depth	Influence Factor	Influence Code
			%	
			%	
			%	
			%	
			%	
			%	
			%	
	Square Feet			
			%	
			%	
			%	
			%	
			%	
			%	
			%	
	Acreage/Sites			
22	1.50	100	%	0
28	3.50	100	%	0
45	1.00	100	%	0
29	0.50	100	%	0
			%	
			%	
			%	

Total Acreage 5.50

Influence Codes

1.Un-Buildable
2.Excess Frtg
3.Topography
4.Size/Shape
5.Access
6.Deed Restricti
7.OPEN SPACE
8.Code Restricti
9.Fract Share

Acres

30.Rear Land 20-5
31.Rear Land 50+
32.Tillable/Pastu
33.Frm/OpnBlue/Cr
34.Farm/Open Spac
35.Farm/Open Spac
36.Farm/Open Spac
37.Treegrowth SW
38.Treegrowth MW
39.Treegrowth HW
40.Wasteland/RP
41.G
42.Mobile Home Si
43.PublicWtr/Sept
44.PrivateWtr/Sep
45.Lot improvemen
46.Miscellaneous

Whitefield

Map Lot 017-035 | Account 663 | Location 52 SENOTT ROAD | Card 1 Of 1 | 9/12/2023

Building Style	**10 Farmhouse**	
0.	4.Cape	8.Log
1.Conv.	5.Garrison	9.Other
2.Ranch	6.Split	10.Farnhou
3.R Ranch	7.Contemp	11.Mfg Dbl
Dwelling Units	**1**	
Other Units	**0**	
Stories	**4 One & 1/2 Story**	
1.1	4.1.5	7.
2.2	5.1.75	8.
3.3	6.2.5	9.
Exterior Walls	**1 Wood Siding**	
0.	4.Asbestos	8.Concrete
1.Wood	5.Stucco	9.Other
2.Vin/Al	6.Brick	10.Wd Shgl
3.Compos.	7.Stone	11.Cement
Roof Surface	**1 Asphalt Shingles**	
1.Asphalt	4.Wood Sh	7.
2.Metal	5.Other	8.
3.Composit	6.	9.
SF Masonry Trim	**0**	
OPEN-3-CUSTOM	**0**	
OPEN-4-CUSTOM	**0**	
Year Built	**1803**	
Year Remodeled	**1995**	
Foundation	**3 Brick &/or Stone**	
1.Concrete	4.Wood	7.
2.C Block	5.Slab	8.
3.Br/Stone	6.Piers	9.
Basement	**4 Full Basement**	
1.1/4 Bmt	4.Full Bmt	7.
2.1/2 Bmt	5.None	8.
3.3/4 Bmt	6.	9.None
Bsmt Gar # Cars	**0**	
Wet Basement	**1 Dry Basement**	
1.Dry	4.	7.
2.Damp	5.	8.
3.Wet	6.	9.

SF Bsmt Living	**0**	
Fin Bsmt Grade	**0 0**	
BASEMENT FLOOR	**0**	
Heat Type	**100%**	**1 Hot Water BB**
0.	4.Steam	8.Fl/Wall
1.HWBB	5.FWA	9.No Heat
2.HWCI	6.GravWA	10.Rad/BB
3.H Pump	7.Electric	11.Monitor
Cool Type	**0%**	**9 None**
1.Refrig	4.W&C Air	7.
2.Evapor	5.Radheat	8.
3.H Pump	6.	9.None
Kitchen Style	**1 New/Remodeled**	
1.New/Remo	4.Obsolete	7.
2.Typical	5.	8.
3.Old Type	6.	9.None
Bath(s) Style	**1 New/modern**	
1.New/Modr	4.Obsolete	7.
2.Typical	5.	8.
3.Old Type	6.	9.None
# Rooms	**7**	
# Bedrooms	**2**	
# Full Baths	**2**	
# Half Baths	**0**	
# Addn Fixtures	**1**	
# Fireplaces	**0**	

TRIO Software
A Division of Harris Computer Systems

Layout	**1 Typical**	
1.Typical	4.	7.
2.Inadeq	5.	8.
3.Horrid	6.	9.
Attic	**9 None**	
1.1/4 Fin	4.Full Fin	7.
2.1/2 Fin	5.Fl/Stair	8.
3.3/4 Fin	6.	9.None
Insulation	**1 Full**	
1.Full	4.Minimal	7.
2.Heavy	5.Partial	8.
3.Capped	6.	9.None
Unfinished %	**0%**	
Grade & Factor	**3 Average 100%**	
1.E Grade	4.B Grade	7.
2.D Grade	5.A Grade	8.SC Grade
3.C Grade	6.AA Grade	9.Same
SQFT (Footprint)	**945**	
Condition	**6 Good**	
1.Poor	4.Avg	7.V G
2.Fair	5.Avg+	8.Exc
3.Avg-	6.Good	9.Same
Phys. % Good	**0%**	
Funct. % Good	**100%**	
Functional Code	**9 None**	
1.Incomp	4.	7.
2.O-Built	5.	8.Other
3.Damage	6.	9.None
Econ. % Good	**100%**	
Economic Code	**None**	
0.None	3.No Power	6.Bad Abut
1.Location	4.Generate	9.None
2.Encroach	5.SiteLimt	9.
Entrance Code	**1 Interior Inspect**	
1.Interior	4.Vacant	7.
2.Refusal	5.Estimate	8.
3.Informed	6.	9.
Information Code	**1 Owner**	
1.Owner	4.Agent	7.
2.Relative	5.Estimate	8.
3.Tenant	6.Other	9.

Date Inspected

Additions, Outbuildings & Improvements

Type	Year	Units	Grade	Cond	Phys.	Funct.	Sound Value
1 One Story Frame	1995	373	3 100	6	0 %	100 %	
23 Frame Garage	1803	594	3 100	4	0 %	100 %	
67 Barn	1803	1184	3 100	4	0 %	100 %	
27 Unfin Basement	1995	373	3 100	4	0 %	100 %	
					%	%	
					%	%	
					%	%	
					%	%	
					%	%	
					%	%	

1.One Story Fram
2.Two Story Fram
3.Three Story Fr
4.1 & 1/2 Story
5.1 & 3/4 Story
6.2 & 1/2 Story
21.Open Frame Por
22.Encl Frame Por
23.Frame Garage
24.Frame Shed
25.Frame Bay Wind
26.1SFr Overhang
27.Unfin Basement
28.Unfinished Att
29.Finished Attic

Map Lot 024-004 | Account 538 | Location 20 OTTER LANE | Card 1 Of 1 | 9/12/2023

CROWLEY, STEVEN
PO BOX 220
WHITEFIELD ME 04353

B5918P179

Previous Owner
MILLER, GREGORY J
MILLER, DIANE M
18424 98TH AVENUE NORTH
MAPLE GROVE MN 55311
Sale Date: 8/03/2022

Previous Owner
LALIBERTE SCOTT K. & AMY M.
8693 SCORTON HARBOUR

PASADENA MD 21122
Sale Date: 10/06/2016

Previous Owner
LALIBERTE KENNETH T. & SHEILA A.
159 VINE STREET

EVERETT MA 02149
Sale Date: 12/04/2008

Inspection Witnessed By:

X Date

No./Date	Description	Date Insp.

Notes:
11/9/21 REV VAC- ADD SHED.

Property Data

Neighborhood **1 Whitefield**

Tree Growth Year **0**

X Coordinate **0**

Y Coordinate **0**

Zone/Land Use **11 Residential**

Secondary Zone

Topography **2 Rolling** **4 Below Street**

1.Level 4.Below St 7.
2.Rolling 5.Low 8.
3.Above St 6.Swampy 9.

Utilities **5 Dug Well** **6 Septic System**

1.OutHouse 4.Dr Well 7.Cesspool
2.PblcWtr 5.Dug Well 8.LakeDraw
3.PblcSewr 6.Septic 9.None

Street **3 Gravel**

1.Paved 4.Proposed 7.
2.Semi Imp 5.Private 8.
3.Gravel 6. 9.None

0

0

Sale Data

Sale Date **8/03/2022**

Price **75,000**

Sale Type **2 Land & Buildings**

1.Land 4.Mfg unit 7.
2.L & B 5.Other 8.
3.Building 6. 9.

Financing **9 Unknown**

1.Convent 4.Seller 7.
2.FHA/VA 5.Private 8.
3.Assumed 6.Cash 9.Unknown

Validity **1 Arms Length Sale**

1.Valid 4.Split 7.Changes
2.Related 5.Partial 8.Other
3.Distress 6.Exempt 9.

Verified **5 Public Record**

1.Buyer 4.Agent 7.Family
2.Seller 5.Pub Rec 8.Other
3.Lender 6.MLS 9.

Assessment Record

Year	Land	Buildings	Exempt	Total
2011	28,830	0	0	28,830
2012	28,830	0	0	28,830
2013	34,010	0	0	34,010
2014	34,010	0	0	34,010
2015	34,010	0	0	34,010
2016	34,010	0	0	34,010
2017	44,010	12,394	0	56,404
2018	44,010	12,394	0	56,404
2019	44,010	12,394	0	56,404
2020	44,010	12,394	0	56,404
2021	44,010	12,394	0	56,404
2022	44,010	12,394	0	56,404
2023	44,010	12,533	0	56,543
2024	44,010	12,533	0	56,543

Land Data

Front Foot	Type	Effective Frontage	Effective Depth	Influence Factor	Influence Code
11.Base 100fft				%	
12.Delta Triangle				%	
13.Nabla Triangle				%	
14.Sec 101to200ff				%	
15.FF 201+Over				%	
				%	
				%	
Square Foot		**Square Feet**			
16.Regular Lot				%	
17.Secondary Lot				%	
18.Excess land				%	
19.Condominium				%	
20.Miscellaneous				%	
				%	
				%	
Fract. Acre		**Acreage/Sites**			
21.Commercial Sit	22	1.50	100	%	0
22.Base Lot	28	3.50	100	%	0
23.A	29	4.70	100	%	0
Acres	45	1.00	100	%	0
24.B	47	1.00	100	%	0
25.Lakefront Site				%	
26.D				%	
27.Secondary Lot					
28.Rear Land up t					
29.Rear Land 5-20					

Total Acreage 9.70

Influence Codes

1.Un-Buildable
2.Excess Frtg
3.Topography
4.Size/Shape
5.Access
6.Deed Restricti
7.OPEN SPACE
8.Code Restricti
9.Fract Share
Acres
30.Rear Land 20-5
31.Rear Land 50+
32.Tillable/Pastu
33.Frm/OpnBlue/Cr
34.Farm/Open Spac
35.Farm/Open Spac
36.Farm/Open Spac
37.Treegrowth SW
38.Treegrowth MW
39.Treegrowth HW
40.Wasteland/RP
41.G
42.Mobile Home Si
43.PublicWtr/Sept
44.PrivateWtr/Sep
45.Lot improvemen
46.Miscellaneous

Whitefield

Whitefield

Map Lot 024-004 | Account 538 | Location 20 OTTER LANE | Card 1 Of 1 | 9/12/2023

Building Style	**12 Seasonal Camp**	
0.	4.Cape	8.Log
1.Conv.	5.Garrison	9.Other
2.Ranch	6.Split	10.Farnhou
3.R Ranch	7.Contemp	11.Mfg Dbl
Dwelling Units	**1**	
Other Units	**0**	
Stories	**1 One Story**	
1.1	4.1.5	7.
2.2	5.1.75	8.
3.3	6.2.5	9.
Exterior Walls	**10 Wood Shingle**	
0.	4.Asbestos	8.Concrete
1.Wood	5.Stucco	9.Other
2.Vin/Al	6.Brick	10.Wd Shgl
3.Compos.	7.Stone	11.Cement
Roof Surface	**1 Asphalt Shingles**	
1.Asphalt	4.Wood Sh	7.
2.Metal	5.Other	8.
3.Composit	6.	9.
SF Masonry Trim	**0**	
OPEN-3-CUSTOM	**0**	
OPEN-4-CUSTOM	**0**	
Year Built	**1950**	
Year Remodeled	**0**	
Foundation	**6 Piers**	
1.Concrete	4.Wood	7.
2.C Block	5.Slab	8.
3.Br/Stone	6.Piers	9.
Basement	**9 No Basement**	
1.1/4 Bmt	4.Full Bmt	7.
2.1/2 Bmt	5.None	8.
3.3/4 Bmt	6.	9.None
Bsmt Gar # Cars	**0**	
Wet Basement	**9 No Basement**	
1.Dry	4.	7.
2.Damp	5.	8.
3.Wet	6.	9.

SF Bsmt Living	**0**	
Fin Bsmt Grade	**0 0**	
BASEMENT FLOOR	**0**	
Heat Type	**100%**	**12 Wood stoves**
0.	4.Steam	8.Fl/Wall
1.HWBB	5.FWA	9.No Heat
2.HWCI	6.GravWA	10.Rad/BB
3.H Pump	7.Electric	11.Monitor
Cool Type	**0%**	**9 None**
1.Refrig	4.W&C Air	7.
2.Evapor	5.Radheat	8.
3.H Pump	6.	9.None
Kitchen Style	**3 Old Style**	
1.New/Remo	4.Obsolete	7.
2.Typical	5.	8.
3.Old Type	6.	9.None
Bath(s) Style	**3 Old Style**	
1.New/Modr	4.Obsolete	7.
2.Typical	5.	8.
3.Old Type	6.	9.None
# Rooms	**1**	
# Bedrooms	**1**	
# Full Baths	**1**	
# Half Baths	**0**	
# Addn Fixtures	**0**	
# Fireplaces	**0**	

TRIO Software
A Division of Harris Computer Systems

Layout	**2 Inadequate**	
1.Typical	4.	7.
2.Inadeq	5.	8.
3.Horrid	6.	9.
Attic	**9 None**	
1.1/4 Fin	4.Full Fin	7.
2.1/2 Fin	5.Fl/Stair	8.
3.3/4 Fin	6.	9.None
Insulation	**9 None**	
1.Full	4.Minimal	7.
2.Heavy	5.Partial	8.
3.Capped	6.	9.None
Unfinished %	**0%**	
Grade & Factor	**2 Fair 100%**	
1.E Grade	4.B Grade	7.
2.D Grade	5.A Grade	8.SC Grade
3.C Grade	6.AA Grade	9.Same
SQFT (Footprint)	**506**	
Condition	**4 Average**	
1.Poor	4.Avg	7.V G
2.Fair	5.Avg+	8.Exc
3.Avg-	6.Good	9.Same
Phys. % Good	**0%**	
Funct. % Good	**100%**	
Functional Code	**9 None**	
1.Incomp	4.	7.
2.O-Built	5.	8.Other
3.Damage	6.	9.None
Econ. % Good	**100%**	
Economic Code	**None**	
0.None	3.No Power	6.Bad Abut
1.Location	4.Generate	9.None
2.Encroach	5.SiteLimt	9.
Entrance Code	**0**	
1.Interior	4.Vacant	7.
2.Refusal	5.Estimate	8.
3.Informed	6.	9.
Information Code	**0**	
1.Owner	4.Agent	7.
2.Relative	5.Estimate	8.
3.Tenant	6.Other	9.

Date Inspected

Additions, Outbuildings & Improvements

Type	Year	Units	Grade	Cond	Phys.	Funct.	Sound Value
68 Wood Deck	0	40	2 100	4	0 %	100 %	
68 Wood Deck	0	100	2 100	4	0 %	100 %	
24 Frame Shed	0	176	2 100	1	0 %	75 %	
24 Frame Shed	0	80	0 0	0	0 %	0 %	
					%	%	
					%	%	
					%	%	
					%	%	
					%	%	
					%	%	

1.One Story Fram
2.Two Story Fram
3.Three Story Fr
4.1 & 1/2 Story
5.1 & 3/4 Story
6.2 & 1/2 Story
21.Open Frame Por
22.Encl Frame Por
23.Frame Garage
24.Frame Shed
25.Frame Bay Wind
26.1SFr Overhang
27.Unfin Basement
28.Unfinished Att
29.Finished Attic

Map Lot 020-024 Account 612 Location 301 NORTH HOWE ROAD Card 1 Of 1 9/12/2023

CROXFORD, SHARON V
ENOS, ROBERT
301 NORTH HOWE ROAD
WHITEFIELD ME 04353

B1014P254 B4415P258

Previous Owner
CROXFORD SHARON
301 HOWE ROAD

WHITEFIELD ME 04353
Sale Date: 7/06/2011

Inspection Witnessed By:

X Date

No./Date	Description	Date Insp.

Notes:
11/29/21 REV NAH ADJ SqFt GAR, ADD WD NPA

Whitefield

Property Data

Neighborhood **1 Whitefield**

Tree Growth Year **0**

X Coordinate **0**

Y Coordinate **0**

Zone/Land Use **11 Residential**

Secondary Zone

Topography **1 Level**

1.Level	4.Below St	7.
2.Rolling	5.Low	8.
3.Above St	6.Swampy	9.

Utilities **4 Drilled Well** **6 Septic System**

1.OutHouse	4.Dr Well	7.Cesspool
2.PblcWtr	5.Dug Well	8.LakeDraw
3.PblcSewr	6.Septic	9.None

Street **1 Paved**

1.Paved	4.Proposed	7.
2.Semi Imp	5.Private	8.
3.Gravel	6.	9.None

0

0

Sale Data

Sale Date **7/06/2011**

Price **49,500**

Sale Type **2 Land & Buildings**

1.Land	4.Mfg unit	7.
2.L & B	5.Other	8.
3.Building	6.	9.

Financing **6 Cash Sale**

1.Convent	4.Seller	7.
2.FHA/VA	5.Private	8.
3.Assumed	6.Cash	9.Unknown

Validity **5 Partial Interest**

1.Valid	4.Split	7.Changes
2.Related	5.Partial	8.Other
3.Distress	6.Exempt	9.

Verified **5 Public Record**

1.Buyer	4.Agent	7.Family
2.Seller	5.Pub Rec	8.Other
3.Lender	6.MLS	9.

Assessment Record

Year	Land	Buildings	Exempt	Total
2011	29,345	76,708	10,000	96,053
2012	29,345	76,708	10,000	96,053
2013	31,950	76,708	10,000	98,658
2014	31,950	76,708	10,000	98,658
2015	31,950	76,708	10,000	98,658
2016	31,950	76,708	10,000	98,658
2017	31,950	76,708	15,000	93,658
2018	31,950	76,708	20,000	88,658
2019	31,950	76,708	20,000	88,658
2020	31,950	76,708	20,000	88,658
2021	31,950	76,708	25,000	83,658
2022	31,950	76,708	24,500	84,158
2023	31,950	78,901	23,000	87,851
2024	31,950	78,901	19,000	91,851

Land Data

Front Foot	Type	Effective Frontage	Effective Depth	Influence Factor	Influence Code
11.Base 100fft				%	
12.Delta Triangle				%	
13.Nabla Triangle				%	
14.Sec 101to200ff				%	
15.FF 201+Over				%	
				%	
				%	
Square Foot		**Square Feet**			
16.Regular Lot				%	
17.Secondary Lot				%	
18.Excess land				%	
19.Condominium				%	
20.Miscellaneous				%	
				%	
				%	
Fract. Acre		**Acreage/Sites**			
21.Commercial Sit	22	1.50	100	%	0
22.Base Lot	28	1.30	100	%	0
23.A	45	1.00	100	%	0
Acres				%	
24.B				%	
25.Lakefront Site				%	
26.D				%	
27.Secondary Lot				%	
28.Rear Land up t					
29.Rear Land 5-20					

Total Acreage 2.80

Influence Codes

1.Un-Buildable
2.Excess Frtg
3.Topography
4.Size/Shape
5.Access
6.Deed Restricti
7.OPEN SPACE
8.Code Restricti
9.Fract Share
Acres
30.Rear Land 20-5
31.Rear Land 50+
32.Tillable/Pastu
33.Frm/OpnBlue/Cr
34.Farm/Open Spac
35.Farm/Open Spac
36.Farm/Open Spac
37.Treegrowth SW
38.Treegrowth MW
39.Treegrowth HW
40.Wasteland/RP
41.G
42.Mobile Home Si
43.PublicWtr/Sept
44.PrivateWtr/Sep
45.Lot improvemen
46.Miscellaneous

Whitefield

Map Lot 020-024 | Account 612 | Location 301 NORTH HOWE ROAD | Card 1 Of 1 | 9/12/2023

Building Style **11**		
0.	4.Cape	8.Log
1.Conv.	5.Garrison	9.Other
2.Ranch	6.Split	10.Farnhou
3.R Ranch	7.Contemp	11.Mfg Dbl
Dwelling Units **1**		
Other Units **0**		
Stories **1 One Story**		
1.1	4.1.5	7.
2.2	5.1.75	8.
3.3	6.2.5	9.
Exterior Walls **2 Vinyl/Aluminum**		
0.	4.Asbestos	8.Concrete
1.Wood	5.Stucco	9.Other
2.Vin/Al	6.Brick	10.Wd Shgl
3.Compos.	7.Stone	11.Cement
Roof Surface **1 Asphalt Shingles**		
1.Asphalt	4.Wood Sh	7.
2.Metal	5.Other	8.
3.Composit	6.	9.
SF Masonry Trim **0**		
OPEN-3-CUSTOM **0**		
OPEN-4-CUSTOM **0**		
Year Built **2001**		
Year Remodeled **0**		
Foundation **5 Concrete Slab**		
1.Concrete	4.Wood	7.
2.C Block	5.Slab	8.
3.Br/Stone	6.Piers	9.
Basement **9 No Basement**		
1.1/4 Bmt	4.Full Bmt	7.
2.1/2 Bmt	5.None	8.
3.3/4 Bmt	6.	9.None
Bsmt Gar # Cars **0**		
Wet Basement **9 No Basement**		
1.Dry	4.	7.
2.Damp	5.	8.
3.Wet	6.	9.

SF Bsmt Living **0**		
Fin Bsmt Grade **0 0**		
BASEMENT FLOOR **0**		
Heat Type **100% 5 Forced Warm Air**		
0.	4.Steam	8.Fl/Wall
1.HWBB	5.FWA	9.No Heat
2.HWCI	6.GravWA	10.Rad/BB
3.H Pump	7.Electric	11.Monitor
Cool Type **0% 9 None**		
1.Refrig	4.W&C Air	7.
2.Evapor	5.Radheat	8.
3.H Pump	6.	9.None
Kitchen Style **1 New/Remodeled**		
1.New/Remo	4.Obsolete	7.
2.Typical	5.	8.
3.Old Type	6.	9.None
Bath(s) Style **1 New/modern**		
1.New/Modr	4.Obsolete	7.
2.Typical	5.	8.
3.Old Type	6.	9.None
# Rooms **0**		
# Bedrooms **0**		
# Full Baths **2**		
# Half Baths **0**		
# Addn Fixtures **2**		
# Fireplaces **0**		

TRIO Software
A Division of Harris Computer Systems

Layout **1 Typical**		
1.Typical	4.	7.
2.Inadeq	5.	8.
3.Horrid	6.	9.
Attic **9 None**		
1.1/4 Fin	4.Full Fin	7.
2.1/2 Fin	5.Fl/Stair	8.
3.3/4 Fin	6.	9.None
Insulation **1 Full**		
1.Full	4.Minimal	7.
2.Heavy	5.Partial	8.
3.Capped	6.	9.None
Unfinished % **0%**		
Grade & Factor **3 Average 100%**		
1.E Grade	4.B Grade	7.
2.D Grade	5.A Grade	8.SC Grade
3.C Grade	6.AA Grade	9.Same
SQFT (Footprint) **1680**		
Condition **4 Average**		
1.Poor	4.Avg	7.V G
2.Fair	5.Avg+	8.Exc
3.Avg-	6.Good	9.Same
Phys. % Good **0%**		
Funct. % Good **100%**		
Functional Code **9 None**		
1.Incomp	4.	7.
2.O-Built	5.	8.Other
3.Damage	6.	9.None
Econ. % Good **100%**		
Economic Code **None**		
0.None	3.No Power	6.Bad Abut
1.Location	4.Generate	9.None
2.Encroach	5.SiteLimt	9.
Entrance Code **1 Interior Inspect**		
1.Interior	4.Vacant	7.
2.Refusal	5.Estimate	8.
3.Informed	6.	9.
Information Code **1 Owner**		
1.Owner	4.Agent	7.
2.Relative	5.Estimate	8.
3.Tenant	6.Other	9.

Date Inspected

Additions, Outbuildings & Improvements

Type	Year	Units	Grade	Cond	Phys.	Funct.	Sound Value
23 Frame Garage	1990	672	3 100	3	0 %	100 %	
409 Concrete Pad	1990	672	3 100	4	0 %	100 %	
68 Wood Deck	2012	288	3 100	4	0 %	100 %	
					%	%	
					%	%	
					%	%	
					%	%	
					%	%	
					%	%	
					%	%	

1.One Story Fram
2.Two Story Fram
3.Three Story Fr
4.1 & 1/2 Story
5.1 & 3/4 Story
6.2 & 1/2 Story
21.Open Frame Por
22.Encl Frame Por
23.Frame Garage
24.Frame Shed
25.Frame Bay Wind
26.1SFr Overhang
27.Unfin Basement
28.Unfinished Att
29.Finished Attic

Map Lot 028-007 Account 1345 Location 21 HORNPOUT LANE Card 1 Of 1 9/12/2023

CRUMMETT, THURLOW E
STUTZER, KAREN S
5 VALLEY VIEW COURT
NEWTON NJ 07860

B5188P270

Previous Owner
CRUMMETT THURLOW E. & MONIKA
5 VALLEY VIEW CT.

NEWTON NJ 07860
Sale Date: 9/18/2017

Previous Owner
CRUMMETT LINDA L. LECLAIR
* THURLOW E., LOUISE J.
5 VALLEY VIEW COURT
NEWTON NJ 07860
Sale Date: 9/20/2005

Inspection Witnessed By:

X Date

No./Date	Description	Date Insp.

Notes:

Whitefield

Property Data

Neighborhood **1 Whitefield**

Tree Growth Year **0**

X Coordinate **0**

Y Coordinate **0**

Zone/Land Use **11 Residential**

Secondary Zone

Topography **1 Level**

1.Level	4.Below St	7.
2.Rolling	5.Low	8.
3.Above St	6.Swampy	9.

Utilities **4 Drilled Well** **6 Septic System**

1.OutHouse	4.Dr Well	7.Cesspool
2.PblcWtr	5.Dug Well	8.LakeDraw
3.PblcSewr	6.Septic	9.None

Street **3 Gravel**

1.Paved	4.Proposed	7.
2.Semi Imp	5.Private	8.
3.Gravel	6.	9.None

0

0

Sale Data

Sale Date **9/18/2017**

Price **150,500**

Sale Type **2 Land & Buildings**

1.Land	4.Mfg unit	7.
2.L & B	5.Other	8.
3.Building	6.	9.

Financing **9 Unknown**

1.Convent	4.Seller	7.
2.FHA/VA	5.Private	8.
3.Assumed	6.Cash	9.Unknown

Validity **2 Related Parties**

1.Valid	4.Split	7.Changes
2.Related	5.Partial	8.Other
3.Distress	6.Exempt	9.

Verified **5 Public Record**

1.Buyer	4.Agent	7.Family
2.Seller	5.Pub Rec	8.Other
3.Lender	6.MLS	9.

Assessment Record

Year	Land	Buildings	Exempt	Total
2011	38,858	116,333	0	155,191
2012	38,858	116,333	0	155,191
2013	40,825	116,333	0	157,158
2014	35,000	115,500	0	150,500
2015	35,000	115,500	0	150,500
2016	35,000	115,500	0	150,500
2017	35,000	115,500	0	150,500
2018	35,000	115,500	0	150,500
2019	35,000	115,500	0	150,500
2020	35,000	115,500	0	150,500
2021	35,000	115,500	0	150,500
2022	35,000	115,500	0	150,500
2023	35,000	115,500	0	150,500
2024	35,000	115,500	0	150,500

Land Data

Front Foot	Type	Effective Frontage	Effective Depth	Influence Factor	Influence Code
11.Base 100fft				%	
12.Delta Triangle				%	
13.Nabla Triangle				%	
14.Sec 101to200ff				%	
15.FF 201+Over				%	
				%	
				%	
Square Foot		**Square Feet**			
16.Regular Lot				%	
17.Secondary Lot				%	
18.Excess land				%	
19.Condominium				%	
20.Miscellaneous				%	
				%	
				%	
Fract. Acre		**Acreage/Sites**			
21.Commercial Sit	22	0.38	100	%	0
22.Base Lot	49	1.00	100	%	0
23.A	45	0.50	100	%	0
Acres				%	
24.B				%	
25.Lakefront Site				%	
26.D				%	
27.Secondary Lot				%	
28.Rear Land up t					
29.Rear Land 5-20		**Total Acreage**		0.38	

Influence Codes

1.Un-Buildable
2.Excess Frtg
3.Topography
4.Size/Shape
5.Access
6.Deed Restricti
7.OPEN SPACE
8.Code Restricti
9.Fract Share
Acres
30.Rear Land 20-5
31.Rear Land 50+
32.Tillable/Pastu
33.Frm/OpnBlue/Cr
34.Farm/Open Spac
35.Farm/Open Spac
36.Farm/Open Spac
37.Treegrowth SW
38.Treegrowth MW
39.Treegrowth HW
40.Wasteland/RP
41.G
42.Mobile Home Si
43.PublicWtr/Sept
44.PrivateWtr/Sep
45.Lot improvemen
46.Miscellaneous

Whitefield

Map Lot 028-007 | Account 1345 | Location 21 HORNPOUT LANE | Card 1 Of 1 | 9/12/2023

Building Style	**4 Cape Cod**	
0.	4.Cape	8.Log
1.Conv.	5.Garrison	9.Other
2.Ranch	6.Split	10.Farnhou
3.R Ranch	7.Contemp	11.Mfg Dbl
Dwelling Units	**1**	
Other Units	**0**	
Stories	**4 One & 1/2 Story**	
1.1	4.1.5	7.
2.2	5.1.75	8.
3.3	6.2.5	9.
Exterior Walls	**10 Wood Shingle**	
0.	4.Asbestos	8.Concrete
1.Wood	5.Stucco	9.Other
2.Vin/Al	6.Brick	10.Wd Shgl
3.Compos.	7.Stone	11.Cement
Roof Surface	**2 Sheet Metal**	
1.Asphalt	4.Wood Sh	7.
2.Metal	5.Other	8.
3.Composit	6.	9.
SF Masonry Trim	**0**	
OPEN-3-CUSTOM	**0**	
OPEN-4-CUSTOM	**0**	
Year Built	**2006**	
Year Remodeled	**0**	
Foundation	**6 Piers**	
1.Concrete	4.Wood	7.
2.C Block	5.Slab	8.
3.Br/Stone	6.Piers	9.
Basement	**9 No Basement**	
1.1/4 Bmt	4.Full Bmt	7.
2.1/2 Bmt	5.None	8.
3.3/4 Bmt	6.	9.None
Bsmt Gar # Cars	**0**	
Wet Basement	**9 No Basement**	
1.Dry	4.	7.
2.Damp	5.	8.
3.Wet	6.	9.

SF Bsmt Living	**0**	
Fin Bsmt Grade	**0 0**	
BASEMENT FLOOR	**0**	
Heat Type	**100%**	**11 Monitor Type Heating**
0.	4.Steam	8.Fl/Wall
1.HWBB	5.FWA	9.No Heat
2.HWCI	6.GravWA	10.Rad/BB
3.H Pump	7.Electric	11.Monitor
Cool Type	**0%**	**9 None**
1.Refrig	4.W&C Air	7.
2.Evapor	5.Radheat	8.
3.H Pump	6.	9.None
Kitchen Style	**1 New/Remodeled**	
1.New/Remo	4.Obsolete	7.
2.Typical	5.	8.
3.Old Type	6.	9.None
Bath(s) Style	**1 New/modern**	
1.New/Modr	4.Obsolete	7.
2.Typical	5.	8.
3.Old Type	6.	9.None
# Rooms	**0**	
# Bedrooms	**0**	
# Full Baths	**1**	
# Half Baths	**0**	
# Addn Fixtures	**1**	
# Fireplaces	**0**	

TRIO Software
A Division of Harris Computer Systems

Layout	**1 Typical**	
1.Typical	4.	7.
2.Inadeq	5.	8.
3.Horrid	6.	9.
Attic	**9 None**	
1.1/4 Fin	4.Full Fin	7.
2.1/2 Fin	5.Fl/Stair	8.
3.3/4 Fin	6.	9.None
Insulation	**1 Full**	
1.Full	4.Minimal	7.
2.Heavy	5.Partial	8.
3.Capped	6.	9.None
Unfinished %	**25%**	
Grade & Factor	**3 Average 100%**	
1.E Grade	4.B Grade	7.
2.D Grade	5.A Grade	8.SC Grade
3.C Grade	6.AA Grade	9.Same
SQFT (Footprint)	**810**	
Condition	**6 Good**	
1.Poor	4.Avg	7.V G
2.Fair	5.Avg+	8.Exc
3.Avg-	6.Good	9.Same
Phys. % Good	**0%**	
Funct. % Good	**100%**	
Functional Code	**9 None**	
1.Incomp	4.	7.
2.O-Built	5.	8.Other
3.Damage	6.	9.None
Econ. % Good	**100%**	
Economic Code	**None**	
0.None	3.No Power	6.Bad Abut
1.Location	4.Generate	9.None
2.Encroach	5.SiteLimt	9.
Entrance Code	**1 Interior Inspect**	
1.Interior	4.Vacant	7.
2.Refusal	5.Estimate	8.
3.Informed	6.	9.
Information Code	**1 Owner**	
1.Owner	4.Agent	7.
2.Relative	5.Estimate	8.
3.Tenant	6.Other	9.

Date Inspected

Additions, Outbuildings & Improvements

Type	Year	Units	Grade	Cond	Phys.	Funct.	Sound Value
24 Frame Shed	2013	216	4 100	6	0 %	100 %	
					%	%	
					%	%	
					%	%	
					%	%	
					%	%	
					%	%	
					%	%	
					%	%	
					%	%	

1.One Story Fram
2.Two Story Fram
3.Three Story Fr
4.1 & 1/2 Story
5.1 & 3/4 Story
6.2 & 1/2 Story
21.Open Frame Por
22.Encl Frame Por
23.Frame Garage
24.Frame Shed
25.Frame Bay Wind
26.1SFr Overhang
27.Unfin Basement
28.Unfinished Att
29.Finished Attic

Map Lot 019-014 Account 243 Location 4 DOYLE ROAD Card 1 Of 1 9/12/2023

CUMMINGS, RICHARD L JR
PO BOX 142
WINDSOR ME 04363

B2147P251

Property Data

Neighborhood **1 Whitefield**

Tree Growth Year **0**

X Coordinate **0**

Y Coordinate **0**

Zone/Land Use **11 Residential**

Secondary Zone

Topography **2 Rolling** **9**

1.Level	4.Below St	7.
2.Rolling	5.Low	8.
3.Above St	6.Swampy	9.

Utilities **4 Drilled Well** **6 Septic System**

1.OutHouse	4.Dr Well	7.Cesspool
2.PblcWtr	5.Dug Well	8.LakeDraw
3.PblcSewr	6.Septic	9.None

Street **9 None**

1.Paved	4.Proposed	7.
2.Semi Imp	5.Private	8.
3.Gravel	6.	9.None

0

0

Sale Data

Sale Date

Price

Sale Type

1.Land	4.Mfg unit	7.
2.L & B	5.Other	8.
3.Building	6.	9.

Financing

1.Convent	4.Seller	7.
2.FHA/VA	5.Private	8.
3.Assumed	6.Cash	9.Unknown

Validity

1.Valid	4.Split	7.Changes
2.Related	5.Partial	8.Other
3.Distress	6.Exempt	9.

Verified

1.Buyer	4.Agent	7.Family
2.Seller	5.Pub Rec	8.Other
3.Lender	6.MLS	9.

Assessment Record

Year	Land	Buildings	Exempt	Total
2011	62,534	158,126	10,000	210,660
2012	62,534	158,126	10,000	210,660
2013	68,680	158,126	10,000	216,806
2014	68,680	158,126	10,000	216,806
2015	68,680	158,126	10,000	216,806
2016	68,680	173,049	10,000	231,729
2017	68,680	173,049	15,000	226,729
2018	68,680	173,049	20,000	221,729
2019	68,680	173,049	20,000	221,729
2020	68,680	173,049	20,000	221,729
2021	68,680	173,260	25,000	216,940
2022	68,680	173,260	24,500	217,440
2023	68,680	173,260	23,000	218,940
2024	68,680	173,260	19,000	222,940

Land Data

Front Foot	Type	Effective Frontage	Effective Depth	Influence Factor	Influence Code
11.Base 100fft				%	
12.Delta Triangle				%	
13.Nabla Triangle				%	
14.Sec 101to200ff				%	
15.FF 201+Over				%	
				%	
				%	

Square Foot		Square Feet		
16.Regular Lot			%	
17.Secondary Lot			%	
18.Excess land			%	
19.Condominium			%	
20.Miscellaneous			%	
			%	
			%	

Fract. Acre	Acreage/Sites				
21.Commercial Sit	22	1.50	100	%	0
22.Base Lot	28	3.50	100	%	0
23.A	45	1.00	100	%	0
Acres	29	15.00	100	%	0
24.B	30	30.00	100	%	0
25.Lakefront Site	31	3.86	100	%	0
26.D				%	
27.Secondary Lot					
28.Rear Land up t					
29.Rear Land 5-20					

Total Acreage 53.86

Influence Codes

1.Un-Buildable
2.Excess Frtg
3.Topography
4.Size/Shape
5.Access
6.Deed Restricti
7.OPEN SPACE
8.Code Restricti
9.Fract Share
Acres
30.Rear Land 20-5
31.Rear Land 50+
32.Tillable/Pastu
33.Frm/OpnBlue/Cr
34.Farm/Open Spac
35.Farm/Open Spac
36.Farm/Open Spac
37.Treegrowth SW
38.Treegrowth MW
39.Treegrowth HW
40.Wasteland/RP
41.G
42.Mobile Home Si
43.PublicWtr/Sept
44.PrivateWtr/Sep
45.Lot improvemen
46.Miscellaneous

Inspection Witnessed By:

X Date

No./Date	Description	Date Insp.

Notes:
11/1/19-REV NAH. ADJ COND GAR

Whitefield

Whitefield

Map Lot 019-014 | Account 243 | Location 4 DOYLE ROAD | Card 1 Of 1 | 9/12/2023

Building Style	**1 Conventional**	
0.	4.Cape	8.Log
1.Conv.	5.Garrison	9.Other
2.Ranch	6.Split	10.Farnhou
3.R Ranch	7.Contemp	11.Mfg Dbl
Dwelling Units	**1**	
Other Units	**0**	
Stories	**2 Two Story**	
1.1	4.1.5	7.
2.2	5.1.75	8.
3.3	6.2.5	9.
Exterior Walls	**2 Vinyl/Aluminum**	
0.	4.Asbestos	8.Concrete
1.Wood	5.Stucco	9.Other
2.Vin/Al	6.Brick	10.Wd Shgl
3.Compos.	7.Stone	11.Cement
Roof Surface	**1 Asphalt Shingles**	
1.Asphalt	4.Wood Sh	7.
2.Metal	5.Other	8.
3.Composit	6.	9.
SF Masonry Trim	**0**	
OPEN-3-CUSTOM	**0**	
OPEN-4-CUSTOM	**0**	
Year Built	**1996**	
Year Remodeled	**0**	
Foundation	**5 Concrete Slab**	
1.Concrete	4.Wood	7.
2.C Block	5.Slab	8.
3.Br/Stone	6.Piers	9.
Basement	**9 No Basement**	
1.1/4 Bmt	4.Full Bmt	7.
2.1/2 Bmt	5.None	8.
3.3/4 Bmt	6.	9.None
Bsmt Gar # Cars	**0**	
Wet Basement	**9 No Basement**	
1.Dry	4.	7.
2.Damp	5.	8.
3.Wet	6.	9.

SF Bsmt Living	**0**	
Fin Bsmt Grade	**0 0**	
BASEMENT FLOOR	**0**	
Heat Type	**100%**	**1 Hot Water BB**
0.	4.Steam	8.Fl/Wall
1.HWBB	5.FWA	9.No Heat
2.HWCI	6.GravWA	10.Rad/BB
3.H Pump	7.Electric	11.Monitor
Cool Type	**0%**	**9 None**
1.Refrig	4.W&C Air	7.
2.Evapor	5.Radheat	8.
3.H Pump	6.	9.None
Kitchen Style	**1 New/Remodeled**	
1.New/Remo	4.Obsolete	7.
2.Typical	5.	8.
3.Old Type	6.	9.None
Bath(s) Style	**1 New/modern**	
1.New/Modr	4.Obsolete	7.
2.Typical	5.	8.
3.Old Type	6.	9.None
# Rooms	**5**	
# Bedrooms	**3**	
# Full Baths	**1**	
# Half Baths	**1**	
# Addn Fixtures	**2**	
# Fireplaces	**0**	

TRIO Software
A Division of Harris Computer Systems

Layout	**1 Typical**	
1.Typical	4.	7.
2.Inadeq	5.	8.
3.Horrid	6.	9.
Attic	**9 None**	
1.1/4 Fin	4.Full Fin	7.
2.1/2 Fin	5.Fl/Stair	8.
3.3/4 Fin	6.	9.None
Insulation	**1 Full**	
1.Full	4.Minimal	7.
2.Heavy	5.Partial	8.
3.Capped	6.	9.None
Unfinished %	**0%**	
Grade & Factor	**3 Average 100%**	
1.E Grade	4.B Grade	7.
2.D Grade	5.A Grade	8.SC Grade
3.C Grade	6.AA Grade	9.Same
SQFT (Footprint)	**1248**	
Condition	**4 Average**	
1.Poor	4.Avg	7.V G
2.Fair	5.Avg+	8.Exc
3.Avg-	6.Good	9.Same
Phys. % Good	**0%**	
Funct. % Good	**100%**	
Functional Code	**9 None**	
1.Incomp	4.	7.
2.O-Built	5.	8.Other
3.Damage	6.	9.None
Econ. % Good	**100%**	
Economic Code	**None**	
0.None	3.No Power	6.Bad Abut
1.Location	4.Generate	9.None
2.Encroach	5.SiteLimt	9.
Entrance Code	**0**	
1.Interior	4.Vacant	7.
2.Refusal	5.Estimate	8.
3.Informed	6.	9.
Information Code	**0**	
1.Owner	4.Agent	7.
2.Relative	5.Estimate	8.
3.Tenant	6.Other	9.

Date Inspected

Additions, Outbuildings & Improvements

Type	Year	Units	Grade	Cond	Phys.	Funct.	Sound Value
409 Concrete Pad	2000	1080	3 100	4	0 %	100 %	
23 Frame Garage	2000	560	2 100	4	0 %	100 %	
409 Concrete Pad	2000	560	3 100	4	0 %	100 %	
24 Frame Shed	0				%	%	100
					%	%	
					%	%	
					%	%	
					%	%	
					%	%	
					%	%	

1.One Story Fram
2.Two Story Fram
3.Three Story Fr
4.1 & 1/2 Story
5.1 & 3/4 Story
6.2 & 1/2 Story
21.Open Frame Por
22.Encl Frame Por
23.Frame Garage
24.Frame Shed
25.Frame Bay Wind
26.1SFr Overhang
27.Unfin Basement
28.Unfinished Att
29.Finished Attic

Map Lot 019-022 | Account 795 | Location 292 DOYLE ROAD | Card 1 Of 1 | 9/12/2023

CUMMINGS, RICHARD L JR
PO BOX 142
WINDSOR ME 04352

B4583P199

Previous Owner
FERGUSON ELAINE
289 DOYLE ROAD

WHITEFIELD ME 04353
Sale Date: 10/12/2012

Previous Owner
FERGUSON EDWARD S.
292 DOYLE ROAD

WHITEFIELD ME 04353
Sale Date: 6/11/2008

Inspection Witnessed By:

X Date

No./Date	Description	Date Insp.

Notes:
10/30/19-REV VAC. DEL MH. ADD CANOPY+SLAB

Property Data

Neighborhood **1 Whitefield**

Tree Growth Year **0**

X Coordinate **0**

Y Coordinate **0**

Zone/Land Use **11 Residential**

Secondary Zone

Topography **2 Rolling**

1.Level 4.Below St 7.
2.Rolling 5.Low 8.
3.Above St 6.Swampy 9.

Utilities **4 Drilled Well** **6 Septic System**

1.OutHouse 4.Dr Well 7.Cesspool
2.PblcWtr 5.Dug Well 8.LakeDraw
3.PblcSewr 6.Septic 9.None

Street **1 Paved**

1.Paved 4.Proposed 7.
2.Semi Imp 5.Private 8.
3.Gravel 6. 9.None

0

0

Sale Data

Sale Date **10/12/2012**

Price

Sale Type **2 Land & Buildings**

1.Land 4.Mfg unit 7.
2.L & B 5.Other 8.
3.Building 6. 9.

Financing **9 Unknown**

1.Convent 4.Seller 7.
2.FHA/VA 5.Private 8.
3.Assumed 6.Cash 9.Unknown

Validity **4 Split/Assemblage**

1.Valid 4.Split 7.Changes
2.Related 5.Partial 8.Other
3.Distress 6.Exempt 9.

Verified **5 Public Record**

1.Buyer 4.Agent 7.Family
2.Seller 5.Pub Rec 8.Other
3.Lender 6.MLS 9.

Assessment Record

Year	Land	Buildings	Exempt	Total
2011	38,530	6,824	0	45,354
2012	38,530	6,824	0	45,354
2013	44,794	6,824	0	51,618
2014	44,794	6,824	0	51,618
2015	44,794	6,824	0	51,618
2016	44,794	6,824	0	51,618
2017	44,794	6,824	0	51,618
2018	44,794	6,824	0	51,618
2019	44,794	6,824	0	51,618
2020	44,794	6,824	0	51,618
2021	44,794	4,895	0	49,689
2022	44,794	4,895	0	49,689
2023	44,794	4,895	0	49,689
2024	44,794	4,895	0	49,689

Land Data

Front Foot	Type	Effective Frontage	Effective Depth	Influence Factor	Influence Code
11.Base 100fft				%	
12.Delta Triangle				%	
13.Nabla Triangle				%	
14.Sec 101to200ff				%	
15.FF 201+Over				%	
				%	
				%	
Square Foot		**Square Feet**			
16.Regular Lot				%	
17.Secondary Lot				%	
18.Excess land				%	
19.Condominium				%	
20.Miscellaneous				%	
				%	
				%	
Fract. Acre		**Acreage/Sites**			
21.Commercial Sit	22	1.50	100	%	0
22.Base Lot	28	3.50	100	%	0
23.A	45	1.00	100	%	0
Acres	29	11.93	100	%	0
24.B				%	
25.Lakefront Site				%	
26.D				%	
27.Secondary Lot					
28.Rear Land up t					
29.Rear Land 5-20					

Total Acreage 16.93

Influence Codes

1.Un-Buildable
2.Excess Frtg
3.Topography
4.Size/Shape
5.Access
6.Deed Restricti
7.OPEN SPACE
8.Code Restricti
9.Fract Share
Acres
30.Rear Land 20-5
31.Rear Land 50+
32.Tillable/Pastu
33.Frm/OpnBlue/Cr
34.Farm/Open Spac
35.Farm/Open Spac
36.Farm/Open Spac
37.Treegrowth SW
38.Treegrowth MW
39.Treegrowth HW
40.Wasteland/RP
41.G
42.Mobile Home Si
43.PublicWtr/Sept
44.PrivateWtr/Sep
45.Lot improvemen
46.Miscellaneous

Whitefield

Whitefield

Map Lot 019-022 | Account 795 | Location 292 DOYLE ROAD | Card 1 Of 1 | 9/12/2023

Building Style		
0.	4.Cape	8.Log
1.Conv.	5.Garrison	9.Other
2.Ranch	6.Split	10.Farnhou
3.R Ranch	7.Contemp	11.Mfg Dbl

Dwelling Units

Other Units

Stories		
1.1	4.1.5	7.
2.2	5.1.75	8.
3.3	6.2.5	9.

Exterior Walls		
0.	4.Asbestos	8.Concrete
1.Wood	5.Stucco	9.Other
2.Vin/Al	6.Brick	10.Wd Shgl
3.Compos.	7.Stone	11.Cement

Roof Surface		
1.Asphalt	4.Wood Sh	7.
2.Metal	5.Other	8.
3.Composit	6.	9.

SF Masonry Trim

OPEN-3-CUSTOM

OPEN-4-CUSTOM

Year Built

Year Remodeled

Foundation		
1.Concrete	4.Wood	7.
2.C Block	5.Slab	8.
3.Br/Stone	6.Piers	9.

Basement		
1.1/4 Bmt	4.Full Bmt	7.
2.1/2 Bmt	5.None	8.
3.3/4 Bmt	6.	9.None

Bsmt Gar # Cars

Wet Basement		
1.Dry	4.	7.
2.Damp	5.	8.
3.Wet	6.	9.

SF Bsmt Living

Fin Bsmt Grade

BASEMENT FLOOR

Heat Type **100%**		
0.	4.Steam	8.Fl/Wall
1.HWBB	5.FWA	9.No Heat
2.HWCI	6.GravWA	10.Rad/BB
3.H Pump	7.Electric	11.Monitor

Cool Type **0%**		
1.Refrig	4.W&C Air	7.
2.Evapor	5.Radheat	8.
3.H Pump	6.	9.None

Kitchen Style		
1.New/Remo	4.Obsolete	7.
2.Typical	5.	8.
3.Old Type	6.	9.None

Bath(s) Style		
1.New/Modr	4.Obsolete	7.
2.Typical	5.	8.
3.Old Type	6.	9.None

Rooms

Bedrooms

Full Baths

Half Baths

Addn Fixtures

Fireplaces

TRIO Software
A Division of Harris Computer Systems

Layout		
1.Typical	4.	7.
2.Inadeq	5.	8.
3.Horrid	6.	9.

Attic		
1.1/4 Fin	4.Full Fin	7.
2.1/2 Fin	5.Fl/Stair	8.
3.3/4 Fin	6.	9.None

Insulation		
1.Full	4.Minimal	7.
2.Heavy	5.Partial	8.
3.Capped	6.	9.None

Unfinished %

Grade & Factor		
1.E Grade	4.B Grade	7.
2.D Grade	5.A Grade	8.SC Grade
3.C Grade	6.AA Grade	9.Same

SQFT (Footprint)

Condition		
1.Poor	4.Avg	7.V G
2.Fair	5.Avg+	8.Exc
3.Avg-	6.Good	9.Same

Phys. % Good

Funct. % Good

Functional Code		
1.Incomp	4.	7.
2.O-Built	5.	8.Other
3.Damage	6.	9.None

Econ. % Good

Economic Code		
0.None	3.No Power	6.Bad Abut
1.Location	4.Generate	9.None
2.Encroach	5.SiteLimt	9.

Entrance Code **1 Interior Inspect**		
1.Interior	4.Vacant	7.
2.Refusal	5.Estimate	8.
3.Informed	6.	9.

Information Code **1 Owner**		
1.Owner	4.Agent	7.
2.Relative	5.Estimate	8.
3.Tenant	6.Other	9.

Date Inspected

Additions, Outbuildings & Improvements

Type	Year	Units	Grade	Cond	Phys.	Funct.	Sound Value
23 Frame Garage	1983	400	2 100	3	0 %	100 %	
24 Frame Shed	1986	260	2 100	3	0 %	100 %	
61 Canopy	2015	736	2 100	4	0 %	100 %	
409 Concrete Pad	2015	736	3 100	4	0 %	100 %	
					%	%	
					%	%	
					%	%	
					%	%	
					%	%	
					%	%	

1.One Story Fram
2.Two Story Fram
3.Three Story Fr
4.1 & 1/2 Story
5.1 & 3/4 Story
6.2 & 1/2 Story
21.Open Frame Por
22.Encl Frame Por
23.Frame Garage
24.Frame Shed
25.Frame Bay Wind
26.1SFr Overhang
27.Unfin Basement
28.Unfinished Att
29.Finished Attic

Map Lot 019-022-B | Account 1153 | Location DOYLE ROAD | Card 1 Of 1 | 9/12/2023

CUMMINGS, RICHARD L JR
PO BOX 142
WINDSOR ME 04352

B4583P199

Previous Owner
FERGUSON ELAINE
289 DOYLE ROAD

WHITEFIELD ME 04353
Sale Date: 10/12/2012

Previous Owner
FERGUSON EDWARD S.
292 DOYLE ROAD

WHITEFIELD ME 04353
Sale Date: 5/16/2008

Inspection Witnessed By:

X Date

No./Date	Description	Date Insp.

Notes:

'19- THIS LOT IS UN-BUILDABLE (LESS THAN 1.50 ACRES) NOW -50% FUNCTIONAL; ALSO PORTION OF THE PROPERTY IS WASTELAND.

Whitefield

Property Data

Neighborhood **1 Whitefield**

Tree Growth Year **0**

X Coordinate **0**

Y Coordinate **0**

Zone/Land Use **11 Residential**

Secondary Zone

Topography **2 Rolling** **9**

1.Level 4.Below St 7.
2.Rolling 5.Low 8.
3.Above St 6.Swampy 9.

Utilities **4 Drilled Well** **6 Septic System**

1.OutHouse 4.Dr Well 7.Cesspool
2.PblcWtr 5.Dug Well 8.LakeDraw
3.PblcSewr 6.Septic 9.None

Street **1 Paved**

1.Paved 4.Proposed 7.
2.Semi Imp 5.Private 8.
3.Gravel 6. 9.None

0

0

Sale Data

Sale Date **10/12/2012**

Price

Sale Type **1 Land Only**

1.Land 4.Mfg unit 7.
2.L & B 5.Other 8.
3.Building 6. 9.

Financing **9 Unknown**

1.Convent 4.Seller 7.
2.FHA/VA 5.Private 8.
3.Assumed 6.Cash 9.Unknown

Validity **4 Split/Assemblage**

1.Valid 4.Split 7.Changes
2.Related 5.Partial 8.Other
3.Distress 6.Exempt 9.

Verified **5 Public Record**

1.Buyer 4.Agent 7.Family
2.Seller 5.Pub Rec 8.Other
3.Lender 6.MLS 9.

Assessment Record

Year	Land	Buildings	Exempt	Total
2011	18,500	12,090	0	30,590
2012	18,500	0	0	18,500
2013	20,000	0	0	20,000
2014	20,000	0	0	20,000
2015	20,000	0	0	20,000
2016	20,000	0	0	20,000
2017	20,000	0	0	20,000
2018	20,000	0	0	20,000
2019	20,000	0	0	20,000
2020	10,039	0	0	10,039
2021	10,039	0	0	10,039
2022	10,039	0	0	10,039
2023	10,039	0	0	10,039
2024	10,039	0	0	10,039

Land Data

Front Foot	Type	Effective Frontage	Effective Depth	Influence Factor	Influence Code
11.Base 100fft				%	
12.Delta Triangle				%	
13.Nabla Triangle				%	
14.Sec 101to200ff				%	
15.FF 201+Over				%	
				%	
				%	
Square Foot		**Square Feet**			
16.Regular Lot				%	
17.Secondary Lot				%	
18.Excess land				%	
19.Condominium				%	
20.Miscellaneous				%	
				%	
				%	
Fract. Acre		**Acreage/Sites**			
21.Commercial Sit	22	0.75	50	%	1
22.Base Lot	40	0.39	100	%	0
23.A				%	
Acres				%	
24.B				%	
25.Lakefront Site				%	
26.D				%	
27.Secondary Lot				%	
28.Rear Land up t					
29.Rear Land 5-20					

Total Acreage 1.14

Influence Codes

1.Un-Buildable
2.Excess Frtg
3.Topography
4.Size/Shape
5.Access
6.Deed Restricti
7.OPEN SPACE
8.Code Restricti
9.Fract Share
Acres
30.Rear Land 20-5
31.Rear Land 50+
32.Tillable/Pastu
33.Frm/OpnBlue/Cr
34.Farm/Open Spac
35.Farm/Open Spac
36.Farm/Open Spac
37.Treegrowth SW
38.Treegrowth MW
39.Treegrowth HW
40.Wasteland/RP
41.G
42.Mobile Home Si
43.PublicWtr/Sept
44.PrivateWtr/Sep
45.Lot improvemen
46.Miscellaneous

Whitefield

Map Lot 019-022-B | Account 1153 | Location DOYLE ROAD | Card 1 Of 1 | 9/12/2023

Building Style **0**		
0.	4.Cape	8.Log
1.Conv.	5.Garrison	9.Other
2.Ranch	6.Split	10.Farnhou
3.R Ranch	7.Contemp	11.Mfg Dbl
Dwelling Units **0**		
Other Units **0**		
Stories **0**		
1.1	4.1.5	7.
2.2	5.1.75	8.
3.3	6.2.5	9.
Exterior Walls **0**		
0.	4.Asbestos	8.Concrete
1.Wood	5.Stucco	9.Other
2.Vin/Al	6.Brick	10.Wd Shgl
3.Compos.	7.Stone	11.Cement
Roof Surface **0**		
1.Asphalt	4.Wood Sh	7.
2.Metal	5.Other	8.
3.Composit	6.	9.
SF Masonry Trim **0**		
OPEN-3-CUSTOM **0**		
OPEN-4-CUSTOM **0**		
Year Built **0**		
Year Remodeled **0**		
Foundation **0**		
1.Concrete	4.Wood	7.
2.C Block	5.Slab	8.
3.Br/Stone	6.Piers	9.
Basement **0**		
1.1/4 Bmt	4.Full Bmt	7.
2.1/2 Bmt	5.None	8.
3.3/4 Bmt	6.	9.None
Bsmt Gar # Cars **0**		
Wet Basement **0**		
1.Dry	4.	7.
2.Damp	5.	8.
3.Wet	6.	9.

SF Bsmt Living **0**		
Fin Bsmt Grade **0 0**		
BASEMENT FLOOR **0**		
Heat Type **100%** **0**		
0.	4.Steam	8.Fl/Wall
1.HWBB	5.FWA	9.No Heat
2.HWCI	6.GravWA	10.Rad/BB
3.H Pump	7.Electric	11.Monitor
Cool Type **0%**	**9 None**	
1.Refrig	4.W&C Air	7.
2.Evapor	5.Radheat	8.
3.H Pump	6.	9.None
Kitchen Style **0**		
1.New/Remo	4.Obsolete	7.
2.Typical	5.	8.
3.Old Type	6.	9.None
Bath(s) Style **0**		
1.New/Modr	4.Obsolete	7.
2.Typical	5.	8.
3.Old Type	6.	9.None
# Rooms **0**		
# Bedrooms **0**		
# Full Baths **0**		
# Half Baths **0**		
# Addn Fixtures **0**		
# Fireplaces **0**		

TRIO Software
A Division of Harris Computer Systems

Layout **0**		
1.Typical	4.	7.
2.Inadeq	5.	8.
3.Horrid	6.	9.
Attic **0**		
1.1/4 Fin	4.Full Fin	7.
2.1/2 Fin	5.Fl/Stair	8.
3.3/4 Fin	6.	9.None
Insulation **0**		
1.Full	4.Minimal	7.
2.Heavy	5.Partial	8.
3.Capped	6.	9.None
Unfinished % **0%**		
Grade & Factor **0 0%**		
1.E Grade	4.B Grade	7.
2.D Grade	5.A Grade	8.SC Grade
3.C Grade	6.AA Grade	9.Same
SQFT (Footprint) **0**		
Condition **0**		
1.Poor	4.Avg	7.V G
2.Fair	5.Avg+	8.Exc
3.Avg-	6.Good	9.Same
Phys. % Good **0%**		
Funct. % Good **100%**		
Functional Code **9 None**		
1.Incomp	4.	7.
2.O-Built	5.	8.Other
3.Damage	6.	9.None
Econ. % Good **100%**		
Economic Code **None**		
0.None	3.No Power	6.Bad Abut
1.Location	4.Generate	9.None
2.Encroach	5.SiteLimt	9.
Entrance Code **3 Information Only**		
1.Interior	4.Vacant	7.
2.Refusal	5.Estimate	8.
3.Informed	6.	9.
Information Code **3 Tenant**		
1.Owner	4.Agent	7.
2.Relative	5.Estimate	8.
3.Tenant	6.Other	9.

Date Inspected

Additions, Outbuildings & Improvements

Type	Year	Units	Grade	Cond	Phys.	Funct.	Sound Value
					%	%	
					%	%	
					%	%	
					%	%	
					%	%	
					%	%	
					%	%	
					%	%	
					%	%	
					%	%	

1.One Story Fram
2.Two Story Fram
3.Three Story Fr
4.1 & 1/2 Story
5.1 & 3/4 Story
6.2 & 1/2 Story
21.Open Frame Por
22.Encl Frame Por
23.Frame Garage
24.Frame Shed
25.Frame Bay Wind
26.1SFr Overhang
27.Unfin Basement
28.Unfinished Att
29.Finished Attic

Map Lot 019-022-A | Account 1563 | Location 286 DOYLE ROAD | Card 1 Of 1 | 9/12/2023

CUMMINGS, RICHARD L JR
PO BOX 142
WINDSOR ME 04352

B4583P199

Previous Owner
FERGUSON ELAINE
289 DOYLE ROAD

WHITEFIELD ME 04353
Sale Date: 10/12/2012

Inspection Witnessed By:

X Date

No./Date	Description	Date Insp.

Notes:

Whitefield

Property Data

Neighborhood **1 Whitefield**

Tree Growth Year **0**

X Coordinate **0**

Y Coordinate **0**

Zone/Land Use **11 Residential**

Secondary Zone

Topography **1 Level**

1.Level	4.Below St	7.
2.Rolling	5.Low	8.
3.Above St	6.Swampy	9.

Utilities **4 Drilled Well** **6 Septic System**

1.OutHouse	4.Dr Well	7.Cesspool
2.PblcWtr	5.Dug Well	8.LakeDraw
3.PblcSewr	6.Septic	9.None

Street **1 Paved**

1.Paved	4.Proposed	7.
2.Semi Imp	5.Private	8.
3.Gravel	6.	9.None

0

0

Sale Data

Sale Date **10/12/2012**

Price

Sale Type **2 Land & Buildings**

1.Land	4.Mfg unit	7.
2.L & B	5.Other	8.
3.Building	6.	9.

Financing **9 Unknown**

1.Convent	4.Seller	7.
2.FHA/VA	5.Private	8.
3.Assumed	6.Cash	9.Unknown

Validity **4 Split/Assemblage**

1.Valid	4.Split	7.Changes
2.Related	5.Partial	8.Other
3.Distress	6.Exempt	9.

Verified **5 Public Record**

1.Buyer	4.Agent	7.Family
2.Seller	5.Pub Rec	8.Other
3.Lender	6.MLS	9.

Assessment Record

Year	Land	Buildings	Exempt	Total
2011	29,007	2,252	0	31,259
2012	29,007	6,553	0	35,560
2013	31,170	6,553	0	37,723
2014	31,170	6,553	0	37,723
2015	31,170	6,553	0	37,723
2016	31,170	6,553	0	37,723
2017	31,170	6,553	0	37,723
2018	31,170	6,553	0	37,723
2019	31,170	6,553	0	37,723
2020	31,170	6,553	0	37,723
2021	31,170	6,553	0	37,723
2022	31,170	6,553	0	37,723
2023	31,170	6,553	0	37,723
2024	31,170	6,553	0	37,723

Land Data

Front Foot	Type	Effective Frontage	Effective Depth	Influence Factor	Influence Code
11.Base 100fft				%	
12.Delta Triangle				%	
13.Nabla Triangle				%	
14.Sec 101to200ff				%	
15.FF 201+Over				%	
				%	
				%	
Square Foot		**Square Feet**			
16.Regular Lot				%	
17.Secondary Lot				%	
18.Excess land				%	
19.Condominium				%	
20.Miscellaneous				%	
				%	
				%	
Fract. Acre		**Acreage/Sites**			
21.Commercial Sit	22	1.50	100	%	0
22.Base Lot	28	0.78	100	%	0
23.A	45	1.00	100	%	0
Acres				%	
24.B				%	
25.Lakefront Site				%	
26.D				%	
27.Secondary Lot				%	
28.Rear Land up t					
29.Rear Land 5-20					

Total Acreage 2.28

Influence Codes

1.Un-Buildable
2.Excess Frtg
3.Topography
4.Size/Shape
5.Access
6.Deed Restricti
7.OPEN SPACE
8.Code Restricti
9.Fract Share
Acres
30.Rear Land 20-5
31.Rear Land 50+
32.Tillable/Pastu
33.Frm/OpnBlue/Cr
34.Farm/Open Spac
35.Farm/Open Spac
36.Farm/Open Spac
37.Treegrowth SW
38.Treegrowth MW
39.Treegrowth HW
40.Wasteland/RP
41.G
42.Mobile Home Si
43.PublicWtr/Sept
44.PrivateWtr/Sep
45.Lot improvemen
46.Miscellaneous

Whitefield

Map Lot 019-022-A | Account 1563 | Location 286 DOYLE ROAD | Card 1 Of 1 | 9/12/2023

Building Style **0**		
0.	4.Cape	8.Log
1.Conv.	5.Garrison	9.Other
2.Ranch	6.Split	10.Farnhou
3.R Ranch	7.Contemp	11.Mfg Dbl
Dwelling Units **0**		
Other Units **0**		
Stories **0**		
1.1	4.1.5	7.
2.2	5.1.75	8.
3.3	6.2.5	9.
Exterior Walls **0**		
0.	4.Asbestos	8.Concrete
1.Wood	5.Stucco	9.Other
2.Vin/Al	6.Brick	10.Wd Shgl
3.Compos.	7.Stone	11.Cement
Roof Surface **0**		
1.Asphalt	4.Wood Sh	7.
2.Metal	5.Other	8.
3.Composit	6.	9.
SF Masonry Trim **0**		
OPEN-3-CUSTOM **0**		
OPEN-4-CUSTOM **0**		
Year Built **0**		
Year Remodeled **0**		
Foundation **0**		
1.Concrete	4.Wood	7.
2.C Block	5.Slab	8.
3.Br/Stone	6.Piers	9.
Basement **0**		
1.1/4 Bmt	4.Full Bmt	7.
2.1/2 Bmt	5.None	8.
3.3/4 Bmt	6.	9.None
Bsmt Gar # Cars **0**		
Wet Basement **0**		
1.Dry	4.	7.
2.Damp	5.	8.
3.Wet	6.	9.

SF Bsmt Living **0**		
Fin Bsmt Grade **0 0**		
BASEMENT FLOOR **0**		
Heat Type **100%** **0**		
0.	4.Steam	8.Fl/Wall
1.HWBB	5.FWA	9.No Heat
2.HWCI	6.GravWA	10.Rad/BB
3.H Pump	7.Electric	11.Monitor
Cool Type **0%**	**9 None**	
1.Refrig	4.W&C Air	7.
2.Evapor	5.Radheat	8.
3.H Pump	6.	9.None
Kitchen Style **0**		
1.New/Remo	4.Obsolete	7.
2.Typical	5.	8.
3.Old Type	6.	9.None
Bath(s) Style **0**		
1.New/Modr	4.Obsolete	7.
2.Typical	5.	8.
3.Old Type	6.	9.None
# Rooms **0**		
# Bedrooms **0**		
# Full Baths **0**		
# Half Baths **0**		
# Addn Fixtures **0**		
# Fireplaces **0**		

TRIO Software
A Division of Harris Computer Systems

Layout **0**		
1.Typical	4.	7.
2.Inadeq	5.	8.
3.Horrid	6.	9.
Attic **0**		
1.1/4 Fin	4.Full Fin	7.
2.1/2 Fin	5.Fl/Stair	8.
3.3/4 Fin	6.	9.None
Insulation **0**		
1.Full	4.Minimal	7.
2.Heavy	5.Partial	8.
3.Capped	6.	9.None
Unfinished % **0%**		
Grade & Factor **0 0%**		
1.E Grade	4.B Grade	7.
2.D Grade	5.A Grade	8.SC Grade
3.C Grade	6.AA Grade	9.Same
SQFT (Footprint) **0**		
Condition **0**		
1.Poor	4.Avg	7.V G
2.Fair	5.Avg+	8.Exc
3.Avg-	6.Good	9.Same
Phys. % Good **0%**		
Funct. % Good **100%**		
Functional Code **9 None**		
1.Incomp	4.	7.
2.O-Built	5.	8.Other
3.Damage	6.	9.None
Econ. % Good **100%**		
Economic Code **None**		
0.None	3.No Power	6.Bad Abut
1.Location	4.Generate	9.None
2.Encroach	5.SiteLimt	9.
Entrance Code **1 Interior Inspect**		
1.Interior	4.Vacant	7.
2.Refusal	5.Estimate	8.
3.Informed	6.	9.
Information Code **1 Owner**		
1.Owner	4.Agent	7.
2.Relative	5.Estimate	8.
3.Tenant	6.Other	9.

Date Inspected

Additions, Outbuildings & Improvements

Type	Year	Units	Grade	Cond	Phys.	Funct.	Sound Value
23 Frame Garage	1993	360	2 100	3	0 %	100 %	
409 Concrete Pad	1986	360	3 100	4	0 %	100 %	
997 12Mobile Home	1969	12x55	2 100	2	0 %	100 %	
22 Encl Frame Porch	2009	96	2 100	2	0 %	100 %	
					%	%	
					%	%	
					%	%	
					%	%	
					%	%	
					%	%	

1.One Story Fram
2.Two Story Fram
3.Three Story Fr
4.1 & 1/2 Story
5.1 & 3/4 Story
6.2 & 1/2 Story
21.Open Frame Por
22.Encl Frame Por
23.Frame Garage
24.Frame Shed
25.Frame Bay Wind
26.1SFr Overhang
27.Unfin Basement
28.Unfinished Att
29.Finished Attic

Map Lot 027-007 | Account 1632 | Location 34 EAST RIVER ROAD | Card 1 Of 1 | 9/12/2023

CUMMINGS, TODD P
CUMMINGS, GRETA M
34 EAST RIVER ROAD
WHITEFIELD ME 04353

B4405P146 B5359P233

Previous Owner
CUMMINGS TODD & MICHELE
34 EAST RIVER ROAD

WHITEFIELD ME 04353
Sale Date: 6/06/2011

Inspection Witnessed By:

X Date

No./Date	Description	Date Insp.

Notes:

5/6/21 W/MRS, NO FIN/GAR, ADD PATIO NPA
2/18/20 NAH ADD NEW GAR.
8/31/17- REV ADD 1sFr & O.P.

Whitefield

Property Data

Neighborhood **1 Whitefield**

Tree Growth Year **0**

X Coordinate **0**

Y Coordinate **0**

Zone/Land Use **11 Residential**

Secondary Zone

Topography **1 Level**

1.Level	4.Below St	7.
2.Rolling	5.Low	8.
3.Above St	6.Swampy	9.

Utilities **4 Drilled Well** **6 Septic System**

1.OutHouse	4.Dr Well	7.Cesspool
2.PblcWtr	5.Dug Well	8.LakeDraw
3.PblcSewr	6.Septic	9.None

Street **1 Paved**

1.Paved	4.Proposed	7.
2.Semi Imp	5.Private	8.
3.Gravel	6.	9.None

0

0

Sale Data

Sale Date **6/06/2011**

Price

Sale Type **2 Land & Buildings**

1.Land	4.Mfg unit	7.
2.L & B	5.Other	8.
3.Building	6.	9.

Financing **9 Unknown**

1.Convent	4.Seller	7.
2.FHA/VA	5.Private	8.
3.Assumed	6.Cash	9.Unknown

Validity **5 Partial Interest**

1.Valid	4.Split	7.Changes
2.Related	5.Partial	8.Other
3.Distress	6.Exempt	9.

Verified **5 Public Record**

1.Buyer	4.Agent	7.Family
2.Seller	5.Pub Rec	8.Other
3.Lender	6.MLS	9.

Assessment Record

Year	Land	Buildings	Exempt	Total
2011	28,760	147,827	10,000	166,587
2012	28,760	152,937	10,000	171,697
2013	30,600	152,937	10,000	173,537
2014	30,600	152,937	10,000	173,537
2015	30,600	152,937	10,000	173,537
2016	30,600	152,937	10,000	173,537
2017	30,600	152,937	15,000	168,537
2018	30,600	156,473	20,000	167,073
2019	30,600	156,473	20,000	167,073
2020	30,600	156,473	20,000	167,073
2021	30,600	165,286	25,000	170,886
2022	30,600	166,208	24,500	172,308
2023	30,600	166,208	23,000	173,808
2024	30,600	166,208	19,000	177,808

Land Data

Front Foot	Type	Effective Frontage	Effective Depth	Influence Factor	Influence Code
11.Base 100fft				%	
12.Delta Triangle				%	
13.Nabla Triangle				%	
14.Sec 101to200ff				%	
15.FF 201+Over				%	
				%	
				%	
Square Foot		**Square Feet**			
16.Regular Lot				%	
17.Secondary Lot				%	
18.Excess land				%	
19.Condominium				%	
20.Miscellaneous				%	
				%	
				%	
Fract. Acre		**Acreage/Sites**			
21.Commercial Sit	22	1.50	100	%	0
22.Base Lot	28	0.40	100	%	0
23.A	45	1.00	100	%	0
Acres				%	
24.B				%	
25.Lakefront Site				%	
26.D				%	
27.Secondary Lot				%	
28.Rear Land up t					
29.Rear Land 5-20		**Total Acreage**		1.90	

Influence Codes

1.Un-Buildable
2.Excess Frtg
3.Topography
4.Size/Shape
5.Access
6.Deed Restricti
7.OPEN SPACE
8.Code Restricti
9.Fract Share
Acres
30.Rear Land 20-5
31.Rear Land 50+
32.Tillable/Pastu
33.Frm/OpnBlue/Cr
34.Farm/Open Spac
35.Farm/Open Spac
36.Farm/Open Spac
37.Treegrowth SW
38.Treegrowth MW
39.Treegrowth HW
40.Wasteland/RP
41.G
42.Mobile Home Si
43.PublicWtr/Sept
44.PrivateWtr/Sep
45.Lot improvemen
46.Miscellaneous

Whitefield

Map Lot 027-007 | Account 1632 | Location 34 EAST RIVER ROAD | Card 1 Of 1 | 9/12/2023

Building Style	**4 Cape Cod**	
0.	4.Cape	8.Log
1.Conv.	5.Garrison	9.Other
2.Ranch	6.Split	10.Farnhou
3.R Ranch	7.Contemp	11.Mfg Dbl
Dwelling Units	**1**	
Other Units	**0**	
Stories	**5 One & 3/4 Story**	
1.1	4.1.5	7.
2.2	5.1.75	8.
3.3	6.2.5	9.
Exterior Walls	**2 Vinyl/Aluminum**	
0.	4.Asbestos	8.Concrete
1.Wood	5.Stucco	9.Other
2.Vin/Al	6.Brick	10.Wd Shgl
3.Compos.	7.Stone	11.Cement
Roof Surface	**1 Asphalt Shingles**	
1.Asphalt	4.Wood Sh	7.
2.Metal	5.Other	8.
3.Composit	6.	9.
SF Masonry Trim	**0**	
OPEN-3-CUSTOM	**0**	
OPEN-4-CUSTOM	**0**	
Year Built	**1996**	
Year Remodeled	**0**	
Foundation	**1 Concrete**	
1.Concrete	4.Wood	7.
2.C Block	5.Slab	8.
3.Br/Stone	6.Piers	9.
Basement	**4 Full Basement**	
1.1/4 Bmt	4.Full Bmt	7.
2.1/2 Bmt	5.None	8.
3.3/4 Bmt	6.	9.None
Bsmt Gar # Cars	**0**	
Wet Basement	**1 Dry Basement**	
1.Dry	4.	7.
2.Damp	5.	8.
3.Wet	6.	9.

SF Bsmt Living	**750**	
Fin Bsmt Grade	**3 100**	
BASEMENT FLOOR	**0**	
Heat Type	**100%**	**1 Hot Water BB**
0.	4.Steam	8.Fl/Wall
1.HWBB	5.FWA	9.No Heat
2.HWCI	6.GravWA	10.Rad/BB
3.H Pump	7.Electric	11.Monitor
Cool Type	**0%**	**9 None**
1.Refrig	4.W&C Air	7.
2.Evapor	5.Radheat	8.
3.H Pump	6.	9.None
Kitchen Style	**1 New/Remodeled**	
1.New/Remo	4.Obsolete	7.
2.Typical	5.	8.
3.Old Type	6.	9.None
Bath(s) Style	**1 New/modern**	
1.New/Modr	4.Obsolete	7.
2.Typical	5.	8.
3.Old Type	6.	9.None
# Rooms	**8**	
# Bedrooms	**3**	
# Full Baths	**2**	
# Half Baths	**0**	
# Addn Fixtures	**1**	
# Fireplaces	**0**	

TRIO Software
A Division of Harris Computer Systems

Layout	**1 Typical**	
1.Typical	4.	7.
2.Inadeq	5.	8.
3.Horrid	6.	9.
Attic	**9 None**	
1.1/4 Fin	4.Full Fin	7.
2.1/2 Fin	5.Fl/Stair	8.
3.3/4 Fin	6.	9.None
Insulation	**1 Full**	
1.Full	4.Minimal	7.
2.Heavy	5.Partial	8.
3.Capped	6.	9.None
Unfinished %	**0%**	
Grade & Factor	**3 Average 100%**	
1.E Grade	4.B Grade	7.
2.D Grade	5.A Grade	8.SC Grade
3.C Grade	6.AA Grade	9.Same
SQFT (Footprint)	**1064**	
Condition	**4 Average**	
1.Poor	4.Avg	7.V G
2.Fair	5.Avg+	8.Exc
3.Avg-	6.Good	9.Same
Phys. % Good	**0%**	
Funct. % Good	**100%**	
Functional Code	**9 None**	
1.Incomp	4.	7.
2.O-Built	5.	8.Other
3.Damage	6.	9.None
Econ. % Good	**100%**	
Economic Code	**None**	
0.None	3.No Power	6.Bad Abut
1.Location	4.Generate	9.None
2.Encroach	5.SiteLimt	9.
Entrance Code	**1 Interior Inspect**	
1.Interior	4.Vacant	7.
2.Refusal	5.Estimate	8.
3.Informed	6.	9.
Information Code	**1 Owner**	
1.Owner	4.Agent	7.
2.Relative	5.Estimate	8.
3.Tenant	6.Other	9.

Date Inspected

Additions, Outbuildings & Improvements

Type	Year	Units	Grade	Cond	Phys.	Funct.	Sound Value
68 Wood Deck	2000	96	4 100	6	0 %	100 %	
1 One Story Frame	2000	120	3 100	4	0 %	100 %	
21 Open Frame	2000	48	3 100	4	0 %	100 %	
23 Frame Garage	2020	896	3 100	4	0 %	100 %	
409 Concrete Pad	2020	896	3 100	4	0 %	100 %	
62 Patio	2018	192	3 100	4	0 %	100 %	
					%	%	
					%	%	
					%	%	
					%	%	

1.One Story Fram
2.Two Story Fram
3.Three Story Fr
4.1 & 1/2 Story
5.1 & 3/4 Story
6.2 & 1/2 Story
21.Open Frame Por
22.Encl Frame Por
23.Frame Garage
24.Frame Shed
25.Frame Bay Wind
26.1SFr Overhang
27.Unfin Basement
28.Unfinished Att
29.Finished Attic

Map Lot 017-038-A | Account 1380 | Location 172 SENOTT ROAD | Card 1 Of 1 | 9/12/2023

CUNNINGHAM, CHAD
172 SENOTT ROAD
WHITEFIELD ME 04353

B3090P236

Property Data

Neighborhood **99 Whitefield**

Tree Growth Year **0**

X Coordinate **0**

Y Coordinate **0**

Zone/Land Use **11 Residential**

Secondary Zone

Topography **1 Level**

1.Level	4.Below St	7.
2.Rolling	5.Low	8.
3.Above St	6.Swampy	9.

Utilities **4 Drilled Well** **6 Septic System**

1.OutHouse	4.Dr Well	7.Cesspool
2.PblcWtr	5.Dug Well	8.LakeDraw
3.PblcSewr	6.Septic	9.None

Street **1 Paved**

1.Paved	4.Proposed	7.
2.Semi Imp	5.Private	8.
3.Gravel	6.	9.None

0

0

Sale Data

Sale Date

Price

Sale Type

1.Land	4.Mfg unit	7.
2.L & B	5.Other	8.
3.Building	6.	9.

Financing

1.Convent	4.Seller	7.
2.FHA/VA	5.Private	8.
3.Assumed	6.Cash	9.Unknown

Validity

1.Valid	4.Split	7.Changes
2.Related	5.Partial	8.Other
3.Distress	6.Exempt	9.

Verified

1.Buyer	4.Agent	7.Family
2.Seller	5.Pub Rec	8.Other
3.Lender	6.MLS	9.

Assessment Record

Year	Land	Buildings	Exempt	Total
2011	28,500	13,037	10,000	31,537
2012	28,500	13,037	10,000	31,537
2013	30,000	13,037	10,000	33,037
2014	30,000	13,037	10,000	33,037
2015	30,000	13,037	10,000	33,037
2016	30,000	13,037	10,000	33,037
2017	30,000	13,037	15,000	28,037
2018	30,000	13,037	20,000	23,037
2019	30,000	13,037	20,000	23,037
2020	30,000	13,037	20,000	23,037
2021	30,000	13,037	25,000	18,037
2022	30,000	13,037	24,500	18,537
2023	30,000	13,037	23,000	20,037
2024	30,000	13,037	19,000	24,037

Land Data

Front Foot	Type	Effective Frontage	Effective Depth	Influence Factor	Influence Code
11.Base 100fft				%	
12.Delta Triangle				%	
13.Nabla Triangle				%	
14.Sec 101to200ff				%	
15.FF 201+Over				%	
				%	
				%	
Square Foot		**Square Feet**			
16.Regular Lot				%	
17.Secondary Lot				%	
18.Excess land				%	
19.Condominium				%	
20.Miscellaneous				%	
				%	
				%	
Fract. Acre		**Acreage/Sites**			
21.Commercial Sit	22	1.35		100 %	0
22.Base Lot	45	1.00		100 %	0
23.A				%	
Acres				%	
24.B				%	
25.Lakefront Site				%	
26.D				%	
27.Secondary Lot				%	
28.Rear Land up t				%	
29.Rear Land 5-20				%	

Total Acreage 1.35

Influence Codes

1.Un-Buildable
2.Excess Frtg
3.Topography
4.Size/Shape
5.Access
6.Deed Restricti
7.OPEN SPACE
8.Code Restricti
9.Fract Share
Acres
30.Rear Land 20-5
31.Rear Land 50+
32.Tillable/Pastu
33.Frm/OpnBlue/Cr
34.Farm/Open Spac
35.Farm/Open Spac
36.Farm/Open Spac
37.Treegrowth SW
38.Treegrowth MW
39.Treegrowth HW
40.Wasteland/RP
41.G
42.Mobile Home Si
43.PublicWtr/Sept
44.PrivateWtr/Sep
45.Lot improvemen
46.Miscellaneous

Inspection Witnessed By:

X Date

No./Date	Description	Date Insp.

Notes:

Whitefield

Whitefield

Map Lot 017-038-A | Account 1380 | Location 172 SENOTT ROAD | Card 1 Of 1 | 9/12/2023

Building Style		
0.	4.Cape	8.Log
1.Conv.	5.Garrison	9.Other
2.Ranch	6.Split	10.Farnhou
3.R Ranch	7.Contemp	11.Mfg Dbl

Dwelling Units

Other Units

Stories		
1.1	4.1.5	7.
2.2	5.1.75	8.
3.3	6.2.5	9.

Exterior Walls		
0.	4.Asbestos	8.Concrete
1.Wood	5.Stucco	9.Other
2.Vin/Al	6.Brick	10.Wd Shgl
3.Compos.	7.Stone	11.Cement

Roof Surface		
1.Asphalt	4.Wood Sh	7.
2.Metal	5.Other	8.
3.Composit	6.	9.

SF Masonry Trim

OPEN-3-CUSTOM

OPEN-4-CUSTOM

Year Built

Year Remodeled

Foundation		
1.Concrete	4.Wood	7.
2.C Block	5.Slab	8.
3.Br/Stone	6.Piers	9.

Basement		
1.1/4 Bmt	4.Full Bmt	7.
2.1/2 Bmt	5.None	8.
3.3/4 Bmt	6.	9.None

Bsmt Gar # Cars

Wet Basement		
1.Dry	4.	7.
2.Damp	5.	8.
3.Wet	6.	9.

SF Bsmt Living

Fin Bsmt Grade

BASEMENT FLOOR

Heat Type **100%**		
0.	4.Steam	8.Fl/Wall
1.HWBB	5.FWA	9.No Heat
2.HWCI	6.GravWA	10.Rad/BB
3.H Pump	7.Electric	11.Monitor

Cool Type **0%**		
1.Refrig	4.W&C Air	7.
2.Evapor	5.Radheat	8.
3.H Pump	6.	9.None

Kitchen Style		
1.New/Remo	4.Obsolete	7.
2.Typical	5.	8.
3.Old Type	6.	9.None

Bath(s) Style		
1.New/Modr	4.Obsolete	7.
2.Typical	5.	8.
3.Old Type	6.	9.None

Rooms

Bedrooms

Full Baths

Half Baths

Addn Fixtures

Fireplaces

TRIO Software
A Division of Harris Computer Systems

Layout		
1.Typical	4.	7.
2.Inadeq	5.	8.
3.Horrid	6.	9.

Attic		
1.1/4 Fin	4.Full Fin	7.
2.1/2 Fin	5.Fl/Stair	8.
3.3/4 Fin	6.	9.None

Insulation		
1.Full	4.Minimal	7.
2.Heavy	5.Partial	8.
3.Capped	6.	9.None

Unfinished %

Grade & Factor		
1.E Grade	4.B Grade	7.
2.D Grade	5.A Grade	8.SC Grade
3.C Grade	6.AA Grade	9.Same

SQFT (Footprint)

Condition		
1.Poor	4.Avg	7.V G
2.Fair	5.Avg+	8.Exc
3.Avg-	6.Good	9.Same

Phys. % Good

Funct. % Good

Functional Code		
1.Incomp	4.	7.
2.O-Built	5.	8.Other
3.Damage	6.	9.None

Econ. % Good

Economic Code		
0.None	3.No Power	6.Bad Abut
1.Location	4.Generate	9.None
2.Encroach	5.SiteLimt	9.

Entrance Code **1 Interior Inspect**		
1.Interior	4.Vacant	7.
2.Refusal	5.Estimate	8.
3.Informed	6.	9.

Information Code **1 Owner**		
1.Owner	4.Agent	7.
2.Relative	5.Estimate	8.
3.Tenant	6.Other	9.

Date Inspected

Additions, Outbuildings & Improvements

Type	Year	Units	Grade	Cond	Phys.	Funct.	Sound Value
873 Oxford M/H	1983	14x66	3 100	4	0 %	100 %	
409 Concrete Pad	1983	924	3 100	4	0 %	100 %	
68 Wood Deck	1990	160	3 100	4	0 %	100 %	
					%	%	
					%	%	
					%	%	
					%	%	
					%	%	
					%	%	
					%	%	

1.One Story Fram
2.Two Story Fram
3.Three Story Fr
4.1 & 1/2 Story
5.1 & 3/4 Story
6.2 & 1/2 Story
21.Open Frame Por
22.Encl Frame Por
23.Frame Garage
24.Frame Shed
25.Frame Bay Wind
26.1SFr Overhang
27.Unfin Basement
28.Unfinished Att
29.Finished Attic

Map Lot 010-049-A | Account 1032 | Location EAST RIVER ROAD | Card 1 Of 1 | 9/12/2023

CUNNINGHAM, CLIFTON L JR ESTATE OF
CUNNINGHAM, JOANNE N PER REP
169A SOUTH STREET
MARLBOROUGH MA 01742

B4419P224

Property Data

Neighborhood **99 Whitefield**

Tree Growth Year **0**

X Coordinate **0**

Y Coordinate **0**

Zone/Land Use **11 Residential**

Secondary Zone

Topography **2 Rolling** **9**

1.Level	4.Below St	7.
2.Rolling	5.Low	8.
3.Above St	6.Swampy	9.

Utilities **9 None** **9 None**

1.OutHouse	4.Dr Well	7.Cesspool
2.PblcWtr	5.Dug Well	8.LakeDraw
3.PblcSewr	6.Septic	9.None

Street **1 Paved**

1.Paved	4.Proposed	7.
2.Semi Imp	5.Private	8.
3.Gravel	6.	9.None

0

0

Sale Data

Sale Date

Price

Sale Type

1.Land	4.Mfg unit	7.
2.L & B	5.Other	8.
3.Building	6.	9.

Financing

1.Convent	4.Seller	7.
2.FHA/VA	5.Private	8.
3.Assumed	6.Cash	9.Unknown

Validity

1.Valid	4.Split	7.Changes
2.Related	5.Partial	8.Other
3.Distress	6.Exempt	9.

Verified

1.Buyer	4.Agent	7.Family
2.Seller	5.Pub Rec	8.Other
3.Lender	6.MLS	9.

Assessment Record

Year	Land	Buildings	Exempt	Total
2011	6,500	0	0	6,500
2012	6,500	0	0	6,500
2013	11,500	0	0	11,500
2014	11,500	0	0	11,500
2015	11,500	0	0	11,500
2016	11,500	0	0	11,500
2017	11,500	0	0	11,500
2018	11,500	0	0	11,500
2019	11,500	0	0	11,500
2020	11,500	0	0	11,500
2021	11,500	0	0	11,500
2022	11,500	0	0	11,500
2023	11,500	0	0	11,500
2024	11,500	0	0	11,500

Land Data

Front Foot	Type	Effective Frontage	Effective Depth	Influence Factor	Influence Code
11.Base 100fft				%	
12.Delta Triangle				%	
13.Nabla Triangle				%	
14.Sec 101to200ff				%	
15.FF 201+Over				%	
				%	
				%	
Square Foot		**Square Feet**			
16.Regular Lot				%	
17.Secondary Lot				%	
18.Excess land				%	
19.Condominium				%	
20.Miscellaneous				%	
				%	
				%	
Fract. Acre		**Acreage/Sites**			
21.Commercial Sit	28	5.00	100	%	0
22.Base Lot	29	5.00	100	%	0
23.A				%	
Acres				%	
24.B				%	
25.Lakefront Site				%	
26.D				%	
27.Secondary Lot				%	
28.Rear Land up t					
29.Rear Land 5-20					

Total Acreage 10.00

Influence Codes

1.Un-Buildable
2.Excess Frtg
3.Topography
4.Size/Shape
5.Access
6.Deed Restricti
7.OPEN SPACE
8.Code Restricti
9.Fract Share
Acres
30.Rear Land 20-5
31.Rear Land 50+
32.Tillable/Pastu
33.Frm/OpnBlue/Cr
34.Farm/Open Spac
35.Farm/Open Spac
36.Farm/Open Spac
37.Treegrowth SW
38.Treegrowth MW
39.Treegrowth HW
40.Wasteland/RP
41.G
42.Mobile Home Si
43.PublicWtr/Sept
44.PrivateWtr/Sep
45.Lot improvemen
46.Miscellaneous

Inspection Witnessed By:

X Date

No./Date	Description	Date Insp.

Notes:

Whitefield

Whitefield

Map Lot 010-049-A | Account 1032 | Location EAST RIVER ROAD | Card 1 Of 1 | 9/12/2023

Building Style **0**		
0.	4.Cape	8.Log
1.Conv.	5.Garrison	9.Other
2.Ranch	6.Split	10.Farnhou
3.R Ranch	7.Contemp	11.Mfg Dbl
Dwelling Units **0**		
Other Units **0**		
Stories **0**		
1.1	4.1.5	7.
2.2	5.1.75	8.
3.3	6.2.5	9.
Exterior Walls **0**		
0.	4.Asbestos	8.Concrete
1.Wood	5.Stucco	9.Other
2.Vin/Al	6.Brick	10.Wd Shgl
3.Compos.	7.Stone	11.Cement
Roof Surface **0**		
1.Asphalt	4.Wood Sh	7.
2.Metal	5.Other	8.
3.Composit	6.	9.
SF Masonry Trim **0**		
OPEN-3-CUSTOM **0**		
OPEN-4-CUSTOM **0**		
Year Built **0**		
Year Remodeled **0**		
Foundation **0**		
1.Concrete	4.Wood	7.
2.C Block	5.Slab	8.
3.Br/Stone	6.Piers	9.
Basement **0**		
1.1/4 Bmt	4.Full Bmt	7.
2.1/2 Bmt	5.None	8.
3.3/4 Bmt	6.	9.None
Bsmt Gar # Cars **0**		
Wet Basement **0**		
1.Dry	4.	7.
2.Damp	5.	8.
3.Wet	6.	9.

SF Bsmt Living **0**		
Fin Bsmt Grade **0 0**		
BASEMENT FLOOR **0**		
Heat Type **100%** **0**		
0.	4.Steam	8.Fl/Wall
1.HWBB	5.FWA	9.No Heat
2.HWCI	6.GravWA	10.Rad/BB
3.H Pump	7.Electric	11.Monitor
Cool Type **0%** **9 None**		
1.Refrig	4.W&C Air	7.
2.Evapor	5.Radheat	8.
3.H Pump	6.	9.None
Kitchen Style **0**		
1.New/Remo	4.Obsolete	7.
2.Typical	5.	8.
3.Old Type	6.	9.None
Bath(s) Style **0**		
1.New/Modr	4.Obsolete	7.
2.Typical	5.	8.
3.Old Type	6.	9.None
# Rooms **0**		
# Bedrooms **0**		
# Full Baths **0**		
# Half Baths **0**		
# Addn Fixtures **0**		
# Fireplaces **0**		

TRIO Software
A Division of Harris Computer Systems

Layout **0**		
1.Typical	4.	7.
2.Inadeq	5.	8.
3.Horrid	6.	9.
Attic **0**		
1.1/4 Fin	4.Full Fin	7.
2.1/2 Fin	5.Fl/Stair	8.
3.3/4 Fin	6.	9.None
Insulation **0**		
1.Full	4.Minimal	7.
2.Heavy	5.Partial	8.
3.Capped	6.	9.None
Unfinished % **0%**		
Grade & Factor **0 0%**		
1.E Grade	4.B Grade	7.
2.D Grade	5.A Grade	8.SC Grade
3.C Grade	6.AA Grade	9.Same
SQFT (Footprint) **0**		
Condition **0**		
1.Poor	4.Avg	7.V G
2.Fair	5.Avg+	8.Exc
3.Avg-	6.Good	9.Same
Phys. % Good **0%**		
Funct. % Good **100%**		
Functional Code **9 None**		
1.Incomp	4.	7.
2.O-Built	5.	8.Other
3.Damage	6.	9.None
Econ. % Good **100%**		
Economic Code **None**		
0.None	3.No Power	6.Bad Abut
1.Location	4.Generate	9.None
2.Encroach	5.SiteLimt	9.
Entrance Code **0**		
1.Interior	4.Vacant	7.
2.Refusal	5.Estimate	8.
3.Informed	6.	9.
Information Code **0**		
1.Owner	4.Agent	7.
2.Relative	5.Estimate	8.
3.Tenant	6.Other	9.

Date Inspected

Additions, Outbuildings & Improvements

Type	Year	Units	Grade	Cond	Phys.	Funct.	Sound Value
					%	%	
					%	%	
					%	%	
					%	%	
					%	%	
					%	%	
					%	%	
					%	%	
					%	%	
					%	%	

1.One Story Fram
2.Two Story Fram
3.Three Story Fr
4.1 & 1/2 Story
5.1 & 3/4 Story
6.2 & 1/2 Story
21.Open Frame Por
22.Encl Frame Por
23.Frame Garage
24.Frame Shed
25.Frame Bay Wind
26.1SFr Overhang
27.Unfin Basement
28.Unfinished Att
29.Finished Attic

Map Lot 020-049 Account 1251 Location 417 MILLS ROAD Card 1 Of 2 9/12/2023

CUNNINGHAM, LILLIAN M
417 MILLS ROAD
WHITEFIELD ME 04353

B5381P36

Previous Owner
CUNNINGHAM LILLIAN M. & PAUL A.
417 MILLS ROAD

WHITEFIELD ME 04353
Sale Date: 5/09/2019

Inspection Witnessed By:

X Date

No./Date	Description	Date Insp.

Notes:
11/19/21 REV NAH ADD ADDNS NPA

Property Data

Neighborhood **1 Whitefield**

Tree Growth Year **0**

X Coordinate **0**

Y Coordinate **0**

Zone/Land Use **11 Residential**

Secondary Zone

Topography **2 Rolling**

1.Level	4.Below St	7.
2.Rolling	5.Low	8.
3.Above St	6.Swampy	9.

Utilities **4 Drilled Well** **6 Septic System**

1.OutHouse	4.Dr Well	7.Cesspool
2.PblcWtr	5.Dug Well	8.LakeDraw
3.PblcSewr	6.Septic	9.None

Street **1 Paved**

1.Paved	4.Proposed	7.
2.Semi Imp	5.Private	8.
3.Gravel	6.	9.None

0

0

Sale Data

Sale Date **5/09/2019**

Price

Sale Type **2 Land & Buildings**

1.Land	4.Mfg unit	7.
2.L & B	5.Other	8.
3.Building	6.	9.

Financing **9 Unknown**

1.Convent	4.Seller	7.
2.FHA/VA	5.Private	8.
3.Assumed	6.Cash	9.Unknown

Validity **8 Other Non Valid**

1.Valid	4.Split	7.Changes
2.Related	5.Partial	8.Other
3.Distress	6.Exempt	9.

Verified **5 Public Record**

1.Buyer	4.Agent	7.Family
2.Seller	5.Pub Rec	8.Other
3.Lender	6.MLS	9.

Assessment Record

Year	Land	Buildings	Exempt	Total
2011	40,525	76,486	10,000	107,011
2012	40,525	76,486	10,000	107,011
2013	47,250	76,486	10,000	113,736
2014	47,250	76,486	10,000	113,736
2015	47,250	76,486	10,000	113,736
2016	47,250	76,486	10,000	113,736
2017	47,250	76,486	15,000	108,736
2018	47,250	76,486	20,000	103,736
2019	47,250	76,486	20,000	103,736
2020	47,250	76,486	20,000	103,736
2021	47,250	76,486	25,000	98,736
2022	47,250	88,727	23,000	112,977
2024	47,250	88,727	19,000	116,977

Land Data

Front Foot	Type	Effective Frontage	Effective Depth	Influence Factor	Influence Code
11.Base 100fft				%	
12.Delta Triangle				%	
13.Nabla Triangle				%	
14.Sec 101to200ff				%	
15.FF 201+Over				%	
				%	
				%	
Square Foot		**Square Feet**			
16.Regular Lot				%	
17.Secondary Lot				%	
18.Excess land				%	
19.Condominium				%	
20.Miscellaneous				%	
				%	
				%	
Fract. Acre		**Acreage/Sites**			
21.Commercial Sit	22	1.50	100	%	0
22.Base Lot	28	3.50	100	%	0
23.A	45	1.00	100	%	0
Acres	29	15.00	100	%	0
24.B				%	
25.Lakefront Site				%	
26.D				%	
27.Secondary Lot					
28.Rear Land up t					
29.Rear Land 5-20					

Total Acreage 20.00

Influence Codes

1.Un-Buildable
2.Excess Frtg
3.Topography
4.Size/Shape
5.Access
6.Deed Restricti
7.OPEN SPACE
8.Code Restricti
9.Fract Share
Acres
30.Rear Land 20-5
31.Rear Land 50+
32.Tillable/Pastu
33.Frm/OpnBlue/Cr
34.Farm/Open Spac
35.Farm/Open Spac
36.Farm/Open Spac
37.Treegrowth SW
38.Treegrowth MW
39.Treegrowth HW
40.Wasteland/RP
41.G
42.Mobile Home Si
43.PublicWtr/Sept
44.PrivateWtr/Sep
45.Lot improvemen
46.Miscellaneous

Whitefield

Whitefield

Map Lot 020-049 | Account 1251 | Location 417 MILLS ROAD | Card 1 Of 2 | 9/12/2023

Building Style	**2 Ranch**	
0.	4.Cape	8.Log
1.Conv.	5.Garrison	9.Other
2.Ranch	6.Split	10.Farnhou
3.R Ranch	7.Contemp	11.Mfg Dbl
Dwelling Units	**1**	
Other Units	**0**	
Stories	**1 One Story**	
1.1	4.1.5	7.
2.2	5.1.75	8.
3.3	6.2.5	9.
Exterior Walls	**2 Vinyl/Aluminum**	
0.	4.Asbestos	8.Concrete
1.Wood	5.Stucco	9.Other
2.Vin/Al	6.Brick	10.Wd Shgl
3.Compos.	7.Stone	11.Cement
Roof Surface	**2 Sheet Metal**	
1.Asphalt	4.Wood Sh	7.
2.Metal	5.Other	8.
3.Composit	6.	9.
SF Masonry Trim	**0**	
OPEN-3-CUSTOM	**0**	
OPEN-4-CUSTOM	**0**	
Year Built	**1953**	
Year Remodeled	**0**	
Foundation	**1 Concrete**	
1.Concrete	4.Wood	7.
2.C Block	5.Slab	8.
3.Br/Stone	6.Piers	9.
Basement	**4 Full Basement**	
1.1/4 Bmt	4.Full Bmt	7.
2.1/2 Bmt	5.None	8.
3.3/4 Bmt	6.	9.None
Bsmt Gar # Cars	**0**	
Wet Basement	**1 Dry Basement**	
1.Dry	4.	7.
2.Damp	5.	8.
3.Wet	6.	9.

SF Bsmt Living	**0**	
Fin Bsmt Grade	**0 0**	
BASEMENT FLOOR	**0**	
Heat Type	**100%**	**1 Hot Water BB**
0.	4.Steam	8.Fl/Wall
1.HWBB	5.FWA	9.No Heat
2.HWCI	6.GravWA	10.Rad/BB
3.H Pump	7.Electric	11.Monitor
Cool Type	**0%**	**9 None**
1.Refrig	4.W&C Air	7.
2.Evapor	5.Radheat	8.
3.H Pump	6.	9.None
Kitchen Style	**1 New/Remodeled**	
1.New/Remo	4.Obsolete	7.
2.Typical	5.	8.
3.Old Type	6.	9.None
Bath(s) Style	**1 New/modern**	
1.New/Modr	4.Obsolete	7.
2.Typical	5.	8.
3.Old Type	6.	9.None
# Rooms	**5**	
# Bedrooms	**3**	
# Full Baths	**1**	
# Half Baths	**0**	
# Addn Fixtures	**2**	
# Fireplaces	**1**	

TRIO Software
A Division of Harris Computer Systems

Layout	**1 Typical**	
1.Typical	4.	7.
2.Inadeq	5.	8.
3.Horrid	6.	9.
Attic	**9 None**	
1.1/4 Fin	4.Full Fin	7.
2.1/2 Fin	5.Fl/Stair	8.
3.3/4 Fin	6.	9.None
Insulation	**1 Full**	
1.Full	4.Minimal	7.
2.Heavy	5.Partial	8.
3.Capped	6.	9.None
Unfinished %	**0%**	
Grade & Factor	**3 Average 100%**	
1.E Grade	4.B Grade	7.
2.D Grade	5.A Grade	8.SC Grade
3.C Grade	6.AA Grade	9.Same
SQFT (Footprint)	**1120**	
Condition	**4 Average**	
1.Poor	4.Avg	7.V G
2.Fair	5.Avg+	8.Exc
3.Avg-	6.Good	9.Same
Phys. % Good	**0%**	
Funct. % Good	**100%**	
Functional Code	**9 None**	
1.Incomp	4.	7.
2.O-Built	5.	8.Other
3.Damage	6.	9.None
Econ. % Good	**100%**	
Economic Code	**None**	
0.None	3.No Power	6.Bad Abut
1.Location	4.Generate	9.None
2.Encroach	5.SiteLimt	9.
Entrance Code	**1 Interior Inspect**	
1.Interior	4.Vacant	7.
2.Refusal	5.Estimate	8.
3.Informed	6.	9.
Information Code	**1 Owner**	
1.Owner	4.Agent	7.
2.Relative	5.Estimate	8.
3.Tenant	6.Other	9.

Date Inspected

Additions, Outbuildings & Improvements

Type	Year	Units	Grade	Cond	Phys.	Funct.	Sound Value
23 Frame Garage	1992	1248	1 100	3	0 %	100 %	
24 Frame Shed	1996	1056	1 100	3	0 %	100 %	
68 Wood Deck	1992	72	2 100	2	0 %	100 %	
22 Encl Frame Porch	1992	60	3 100	4	0 %	100 %	
1 One Story Frame	2000	448	9 100	4	0 %	100 %	
27 Unfin Basement	2000	448	3 100	4	0 %	100 %	
22 Encl Frame Porch	2000	128	9 100	4	0 %	100 %	
68 Wood Deck	2000	80	3 100	4	0 %	100 %	
21 Open Frame	0	0	0 0	0	0 %	0 %	
24 Frame Shed	0	0	0 0	0	0 %	0 %	

1.One Story Fram
2.Two Story Fram
3.Three Story Fr
4.1 & 1/2 Story
5.1 & 3/4 Story
6.2 & 1/2 Story
21.Open Frame Por
22.Encl Frame Por
23.Frame Garage
24.Frame Shed
25.Frame Bay Wind
26.1SFr Overhang
27.Unfin Basement
28.Unfinished Att
29.Finished Attic

Map Lot 020-049 Account 1251 Location 417 MILLS ROAD Card 2 Of 2 9/12/2023

CUNNINGHAM, LILLIAN M
417 MILLS ROAD
WHITEFIELD ME 04353

B5381P36

Previous Owner
CUNNINGHAM LILLIAN M. & PAUL A.
417 MILLS ROAD

WHITEFIELD ME 04353
Sale Date: 5/09/2019

Inspection Witnessed By:

X Date

No./Date	Description	Date Insp.

Notes:

Property Data

Neighborhood **1 Whitefield**

Tree Growth Year **0**

X Coordinate **0**

Y Coordinate **0**

Zone/Land Use **11 Residential**

Secondary Zone

Topography **2 Rolling**

1.Level 4.Below St 7.
2.Rolling 5.Low 8.
3.Above St 6.Swampy 9.

Utilities **4 Drilled Well** **6 Septic System**

1.OutHouse 4.Dr Well 7.Cesspool
2.PblcWtr 5.Dug Well 8.LakeDraw
3.PblcSewr 6.Septic 9.None

Street **1 Paved**

1.Paved 4.Proposed 7.
2.Semi Imp 5.Private 8.
3.Gravel 6. 9.None

0

0

Sale Data

Sale Date **5/09/2019**

Price

Sale Type **2 Land & Buildings**

1.Land 4.Mfg unit 7.
2.L & B 5.Other 8.
3.Building 6. 9.

Financing **9 Unknown**

1.Convent 4.Seller 7.
2.FHA/VA 5.Private 8.
3.Assumed 6.Cash 9.Unknown

Validity **8 Other Non Valid**

1.Valid 4.Split 7.Changes
2.Related 5.Partial 8.Other
3.Distress 6.Exempt 9.

Verified **5 Public Record**

1.Buyer 4.Agent 7.Family
2.Seller 5.Pub Rec 8.Other
3.Lender 6.MLS 9.

Assessment Record

Year	Land	Buildings	Exempt	Total
2022	0	800	0	800
2024	0	800	0	800

Land Data

Front Foot	Type	Effective Frontage	Effective Depth	Influence Factor	Influence Code
11.Base 100fft				%	
12.Delta Triangle				%	
13.Nabla Triangle				%	
14.Sec 101to200ff				%	
15.FF 201+Over				%	
				%	
				%	
Square Foot		**Square Feet**			
16.Regular Lot				%	
17.Secondary Lot				%	
18.Excess land				%	
19.Condominium				%	
20.Miscellaneous				%	
				%	
				%	
Fract. Acre		**Acreage/Sites**			
21.Commercial Sit				%	
22.Base Lot				%	
23.A				%	
Acres				%	
24.B				%	
25.Lakefront Site				%	
26.D				%	
27.Secondary Lot				%	
28.Rear Land up t				%	
29.Rear Land 5-20				%	

Total Acreage 0.00

Influence Codes

1.Un-Buildable
2.Excess Frtg
3.Topography
4.Size/Shape
5.Access
6.Deed Restricti
7.OPEN SPACE
8.Code Restricti
9.Fract Share
Acres
30.Rear Land 20-5
31.Rear Land 50+
32.Tillable/Pastu
33.Frm/OpnBlue/Cr
34.Farm/Open Spac
35.Farm/Open Spac
36.Farm/Open Spac
37.Treegrowth SW
38.Treegrowth MW
39.Treegrowth HW
40.Wasteland/RP
41.G
42.Mobile Home Si
43.PublicWtr/Sept
44.PrivateWtr/Sep
45.Lot improvemen
46.Miscellaneous

Whitefield

Whitefield

Map Lot 020-049 | Account 1251 | Location 417 MILLS ROAD | Card 2 Of 2 | 9/12/2023

Building Style		
0.	4.Cape	8.Log
1.Conv.	5.Garrison	9.Other
2.Ranch	6.Split	10.Farnhou
3.R Ranch	7.Contemp	11.Mfg Dbl

Dwelling Units
Other Units

Stories		
1.1	4.1.5	7.
2.2	5.1.75	8.
3.3	6.2.5	9.

Exterior Walls		
0.	4.Asbestos	8.Concrete
1.Wood	5.Stucco	9.Other
2.Vin/Al	6.Brick	10.Wd Shgl
3.Compos.	7.Stone	11.Cement

Roof Surface		
1.Asphalt	4.Wood Sh	7.
2.Metal	5.Other	8.
3.Composit	6.	9.

SF Masonry Trim
OPEN-3-CUSTOM
OPEN-4-CUSTOM
Year Built
Year Remodeled

Foundation		
1.Concrete	4.Wood	7.
2.C Block	5.Slab	8.
3.Br/Stone	6.Piers	9.

Basement		
1.1/4 Bmt	4.Full Bmt	7.
2.1/2 Bmt	5.None	8.
3.3/4 Bmt	6.	9.None

Bsmt Gar # Cars

Wet Basement		
1.Dry	4.	7.
2.Damp	5.	8.
3.Wet	6.	9.

SF Bsmt Living
Fin Bsmt Grade
BASEMENT FLOOR

Heat Type **100%**		
0.	4.Steam	8.Fl/Wall
1.HWBB	5.FWA	9.No Heat
2.HWCI	6.GravWA	10.Rad/BB
3.H Pump	7.Electric	11.Monitor

Cool Type **0%**		
1.Refrig	4.W&C Air	7.
2.Evapor	5.Radheat	8.
3.H Pump	6.	9.None

Kitchen Style		
1.New/Remo	4.Obsolete	7.
2.Typical	5.	8.
3.Old Type	6.	9.None

Bath(s) Style		
1.New/Modr	4.Obsolete	7.
2.Typical	5.	8.
3.Old Type	6.	9.None

Rooms
Bedrooms
Full Baths
Half Baths
Addn Fixtures
Fireplaces

TRIO Software
A Division of Harris Computer Systems

Layout		
1.Typical	4.	7.
2.Inadeq	5.	8.
3.Horrid	6.	9.

Attic		
1.1/4 Fin	4.Full Fin	7.
2.1/2 Fin	5.Fl/Stair	8.
3.3/4 Fin	6.	9.None

Insulation		
1.Full	4.Minimal	7.
2.Heavy	5.Partial	8.
3.Capped	6.	9.None

Unfinished %

Grade & Factor		
1.E Grade	4.B Grade	7.
2.D Grade	5.A Grade	8.SC Grade
3.C Grade	6.AA Grade	9.Same

SQFT (Footprint)

Condition		
1.Poor	4.Avg	7.V G
2.Fair	5.Avg+	8.Exc
3.Avg-	6.Good	9.Same

Phys. % Good
Funct. % Good

Functional Code		
1.Incomp	4.	7.
2.O-Built	5.	8.Other
3.Damage	6.	9.None

Econ. % Good

Economic Code		
0.None	3.No Power	6.Bad Abut
1.Location	4.Generate	9.None
2.Encroach	5.SiteLimt	9.

Entrance Code **0**		
1.Interior	4.Vacant	7.
2.Refusal	5.Estimate	8.
3.Informed	6.	9.

Information Code **0**		
1.Owner	4.Agent	7.
2.Relative	5.Estimate	8.
3.Tenant	6.Other	9.

Date Inspected

Additions, Outbuildings & Improvements

Type	Year	Units	Grade	Cond	Phys.	Funct.	Sound Value
172 Coml	0				%	%	800
					%	%	
					%	%	
					%	%	
					%	%	
					%	%	
					%	%	
					%	%	
					%	%	
					%	%	

1.One Story Fram
2.Two Story Fram
3.Three Story Fr
4.1 & 1/2 Story
5.1 & 3/4 Story
6.2 & 1/2 Story
21.Open Frame Por
22.Encl Frame Por
23.Frame Garage
24.Frame Shed
25.Frame Bay Wind
26.1SFr Overhang
27.Unfin Basement
28.Unfinished Att
29.Finished Attic

Map Lot 015-023 Account 587 Location COOPER ROAD Card 1 Of 1 9/12/2023

CUNNINGHAM, PERCY JR TRUSTEE
CUNNINGHAM, PERCY M JR TRUST
89 CREST DRIVE
SOMERSWORTH NH 03878

B3331P221

Previous Owner
CUNNINGHAM PERCY
3 PINECREST DRIVE

SOMERSWORTH NH 03878
Sale Date: 7/27/2004

Inspection Witnessed By:

X Date

No./Date	Description	Date Insp.

Notes:

Property Data

Neighborhood **99 Whitefield**

Tree Growth Year **0**

X Coordinate **0**

Y Coordinate **0**

Zone/Land Use **11 Residential**

Secondary Zone

Topography **2 Rolling** **9**

1.Level	4.Below St	7.
2.Rolling	5.Low	8.
3.Above St	6.Swampy	9.

Utilities **9 None** **9 None**

1.OutHouse	4.Dr Well	7.Cesspool
2.PblcWtr	5.Dug Well	8.LakeDraw
3.PblcSewr	6.Septic	9.None

Street **1 Paved**

1.Paved	4.Proposed	7.
2.Semi Imp	5.Private	8.
3.Gravel	6.	9.None

0

0

Sale Data

Sale Date

Price

Sale Type

1.Land	4.Mfg unit	7.
2.L & B	5.Other	8.
3.Building	6.	9.

Financing

1.Convent	4.Seller	7.
2.FHA/VA	5.Private	8.
3.Assumed	6.Cash	9.Unknown

Validity

1.Valid	4.Split	7.Changes
2.Related	5.Partial	8.Other
3.Distress	6.Exempt	9.

Verified

1.Buyer	4.Agent	7.Family
2.Seller	5.Pub Rec	8.Other
3.Lender	6.MLS	9.

Assessment Record

Year	Land	Buildings	Exempt	Total
2011	43,265	0	0	43,265
2012	43,265	0	0	43,265
2013	49,990	0	0	49,990
2014	49,990	0	0	49,990
2015	49,990	0	0	49,990
2016	49,990	0	0	49,990
2017	49,990	0	0	49,990
2018	49,990	0	0	49,990
2019	49,990	0	0	49,990
2020	49,990	0	0	49,990
2021	49,990	0	0	49,990
2022	49,990	0	0	49,990
2023	49,990	0	0	49,990
2024	49,990	0	0	49,990

Land Data

Front Foot	Type	Effective Frontage	Effective Depth	Influence Factor	Influence Code
11.Base 100fft				%	
12.Delta Triangle				%	
13.Nabla Triangle				%	
14.Sec 101to200ff				%	
15.FF 201+Over				%	
				%	
				%	
Square Foot		**Square Feet**			
16.Regular Lot				%	
17.Secondary Lot				%	
18.Excess land				%	
19.Condominium				%	
20.Miscellaneous				%	
				%	
				%	
Fract. Acre		**Acreage/Sites**			
21.Commercial Sit	22	1.50	100	%	0
22.Base Lot	28	3.50	100	%	0
23.A	29	15.00	100	%	0
Acres	30	19.60	100	%	0
24.B				%	
25.Lakefront Site				%	
26.D				%	
27.Secondary Lot					
28.Rear Land up t					
29.Rear Land 5-20					

Total Acreage 39.60

Influence Codes

1.Un-Buildable
2.Excess Frtg
3.Topography
4.Size/Shape
5.Access
6.Deed Restricti
7.OPEN SPACE
8.Code Restricti
9.Fract Share
Acres
30.Rear Land 20-5
31.Rear Land 50+
32.Tillable/Pastu
33.Frm/OpnBlue/Cr
34.Farm/Open Spac
35.Farm/Open Spac
36.Farm/Open Spac
37.Treegrowth SW
38.Treegrowth MW
39.Treegrowth HW
40.Wasteland/RP
41.G
42.Mobile Home Si
43.PublicWtr/Sept
44.PrivateWtr/Sep
45.Lot improvemen
46.Miscellaneous

Whitefield

Whitefield

Map Lot 015-023 | Account 587 | Location COOPER ROAD | Card 1 Of 1 | 9/12/2023

Building Style **0**		
0.	4.Cape	8.Log
1.Conv.	5.Garrison	9.Other
2.Ranch	6.Split	10.Farnhou
3.R Ranch	7.Contemp	11.Mfg Dbl
Dwelling Units **0**		
Other Units **0**		
Stories **0**		
1.1	4.1.5	7.
2.2	5.1.75	8.
3.3	6.2.5	9.
Exterior Walls **0**		
0.	4.Asbestos	8.Concrete
1.Wood	5.Stucco	9.Other
2.Vin/Al	6.Brick	10.Wd Shgl
3.Compos.	7.Stone	11.Cement
Roof Surface **0**		
1.Asphalt	4.Wood Sh	7.
2.Metal	5.Other	8.
3.Composit	6.	9.
SF Masonry Trim **0**		
OPEN-3-CUSTOM **0**		
OPEN-4-CUSTOM **0**		
Year Built **0**		
Year Remodeled **0**		
Foundation **0**		
1.Concrete	4.Wood	7.
2.C Block	5.Slab	8.
3.Br/Stone	6.Piers	9.
Basement **0**		
1.1/4 Bmt	4.Full Bmt	7.
2.1/2 Bmt	5.None	8.
3.3/4 Bmt	6.	9.None
Bsmt Gar # Cars **0**		
Wet Basement **0**		
1.Dry	4.	7.
2.Damp	5.	8.
3.Wet	6.	9.

SF Bsmt Living **0**		
Fin Bsmt Grade **0 0**		
BASEMENT FLOOR **0**		
Heat Type **100%** **0**		
0.	4.Steam	8.Fl/Wall
1.HWBB	5.FWA	9.No Heat
2.HWCI	6.GravWA	10.Rad/BB
3.H Pump	7.Electric	11.Monitor
Cool Type **0%** **9 None**		
1.Refrig	4.W&C Air	7.
2.Evapor	5.Radheat	8.
3.H Pump	6.	9.None
Kitchen Style **0**		
1.New/Remo	4.Obsolete	7.
2.Typical	5.	8.
3.Old Type	6.	9.None
Bath(s) Style **0**		
1.New/Modr	4.Obsolete	7.
2.Typical	5.	8.
3.Old Type	6.	9.None
# Rooms **0**		
# Bedrooms **0**		
# Full Baths **0**		
# Half Baths **0**		
# Addn Fixtures **0**		
# Fireplaces **0**		

TRIO Software
A Division of Harris Computer Systems

Layout **0**		
1.Typical	4.	7.
2.Inadeq	5.	8.
3.Horrid	6.	9.
Attic **0**		
1.1/4 Fin	4.Full Fin	7.
2.1/2 Fin	5.Fl/Stair	8.
3.3/4 Fin	6.	9.None
Insulation **0**		
1.Full	4.Minimal	7.
2.Heavy	5.Partial	8.
3.Capped	6.	9.None
Unfinished % **0%**		
Grade & Factor **0 0%**		
1.E Grade	4.B Grade	7.
2.D Grade	5.A Grade	8.SC Grade
3.C Grade	6.AA Grade	9.Same
SQFT (Footprint) **0**		
Condition **0**		
1.Poor	4.Avg	7.V G
2.Fair	5.Avg+	8.Exc
3.Avg-	6.Good	9.Same
Phys. % Good **0%**		
Funct. % Good **100%**		
Functional Code **9 None**		
1.Incomp	4.	7.
2.O-Built	5.	8.Other
3.Damage	6.	9.None
Econ. % Good **100%**		
Economic Code **None**		
0.None	3.No Power	6.Bad Abut
1.Location	4.Generate	9.None
2.Encroach	5.SiteLimt	9.
Entrance Code **0**		
1.Interior	4.Vacant	7.
2.Refusal	5.Estimate	8.
3.Informed	6.	9.
Information Code **0**		
1.Owner	4.Agent	7.
2.Relative	5.Estimate	8.
3.Tenant	6.Other	9.

Date Inspected

Additions, Outbuildings & Improvements

Type	Year	Units	Grade	Cond	Phys.	Funct.	Sound Value
					%	%	
					%	%	
					%	%	
					%	%	
					%	%	
					%	%	
					%	%	
					%	%	
					%	%	
					%	%	

1.One Story Fram
2.Two Story Fram
3.Three Story Fr
4.1 & 1/2 Story
5.1 & 3/4 Story
6.2 & 1/2 Story
21.Open Frame Por
22.Encl Frame Por
23.Frame Garage
24.Frame Shed
25.Frame Bay Wind
26.1SFr Overhang
27.Unfin Basement
28.Unfinished Att
29.Finished Attic

Map Lot 022-016 | Account 799 | Location 133 MAIN STREET | Card 1 Of 1 | 9/12/2023

CUNNINGHAM, SUSAN A (MONTAG)
MONTAG, RICHARD O
133 MAIN STREET
WHITEFIELD ME 04353

B5259P243

Previous Owner
MERWIN MARK A. & SANDRA L
P.O. BOX 55
31 EAST POND ROAD
JEFFERSON ME 04348 -
Sale Date: 5/09/2018

Inspection Witnessed By:

X Date

No./Date	Description	Date Insp.

Notes:

11/30/21 - REV W/MR. ADJ SIDING, ROF, ADD ½ BATH.
'20- per owners request M. 22 L.15 now combined with this lot.

Property Data

Neighborhood **1 Whitefield**

Tree Growth Year **0**

X Coordinate **0**

Y Coordinate **0**

Zone/Land Use **11 Residential**

Secondary Zone

Topography **1 Level**

1.Level	4.Below St	7.
2.Rolling	5.Low	8.
3.Above St	6.Swampy	9.

Utilities **4 Drilled Well** **6 Septic System**

1.OutHouse	4.Dr Well	7.Cesspool
2.PblcWtr	5.Dug Well	8.LakeDraw
3.PblcSewr	6.Septic	9.None

Street **1 Paved**

1.Paved	4.Proposed	7.
2.Semi Imp	5.Private	8.
3.Gravel	6.	9.None

0

0

Sale Data

Sale Date **5/09/2018**

Price **128,000**

Sale Type **2 Land & Buildings**

1.Land	4.Mfg unit	7.
2.L & B	5.Other	8.
3.Building	6.	9.

Financing **5 Private Finance**

1.Convent	4.Seller	7.
2.FHA/VA	5.Private	8.
3.Assumed	6.Cash	9.Unknown

Validity **1 Arms Length Sale**

1.Valid	4.Split	7.Changes
2.Related	5.Partial	8.Other
3.Distress	6.Exempt	9.

Verified **5 Public Record**

1.Buyer	4.Agent	7.Family
2.Seller	5.Pub Rec	8.Other
3.Lender	6.MLS	9.

Assessment Record

Year	Land	Buildings	Exempt	Total
2011	28,500	86,698	10,000	105,198
2012	28,500	85,582	0	114,082
2013	30,000	85,582	0	115,582
2014	30,000	85,582	0	115,582
2015	30,000	85,582	0	115,582
2016	30,000	85,582	0	115,582
2017	30,000	85,582	0	115,582
2018	30,000	85,582	0	115,582
2019	30,000	85,582	0	115,582
2020	30,000	85,582	0	115,582
2021	30,000	85,582	31,000	84,582
2022	30,000	85,582	30,380	85,202
2023	30,000	86,326	28,520	87,806
2024	30,000	86,326	23,560	92,766

Land Data

Front Foot	Type	Effective Frontage	Effective Depth	Influence Factor	Influence Code
11.Base 100fft				%	
12.Delta Triangle				%	
13.Nabla Triangle				%	
14.Sec 101to200ff				%	
15.FF 201+Over				%	
				%	
				%	
Square Foot		**Square Feet**			
16.Regular Lot				%	
17.Secondary Lot				%	
18.Excess land				%	
19.Condominium				%	
20.Miscellaneous				%	
				%	
				%	
Fract. Acre		**Acreage/Sites**			
21.Commercial Sit	22	0.53		100 %	0
22.Base Lot	45	1.00		100 %	0
23.A				%	
Acres				%	
24.B				%	
25.Lakefront Site				%	
26.D				%	
27.Secondary Lot				%	
28.Rear Land up t					
29.Rear Land 5-20					

Total Acreage 0.53

Influence Codes

1.Un-Buildable
2.Excess Frtg
3.Topography
4.Size/Shape
5.Access
6.Deed Restricti
7.OPEN SPACE
8.Code Restricti
9.Fract Share
Acres
30.Rear Land 20-5
31.Rear Land 50+
32.Tillable/Pastu
33.Frm/OpnBlue/Cr
34.Farm/Open Spac
35.Farm/Open Spac
36.Farm/Open Spac
37.Treegrowth SW
38.Treegrowth MW
39.Treegrowth HW
40.Wasteland/RP
41.G
42.Mobile Home Si
43.PublicWtr/Sept
44.PrivateWtr/Sep
45.Lot improvemen
46.Miscellaneous

Whitefield

Whitefield

Map Lot 022-016 | Account 799 | Location 133 MAIN STREET | Card 1 Of 1 | 9/12/2023

Building Style	**4 Cape Cod**	
0.	4.Cape	8.Log
1.Conv.	5.Garrison	9.Other
2.Ranch	6.Split	10.Farnhou
3.R Ranch	7.Contemp	11.Mfg Dbl
Dwelling Units	**1**	
Other Units	**0**	
Stories	**4 One & 1/2 Story**	
1.1	4.1.5	7.
2.2	5.1.75	8.
3.3	6.2.5	9.
Exterior Walls	**2 Vinyl/Aluminum**	
0.	4.Asbestos	8.Concrete
1.Wood	5.Stucco	9.Other
2.Vin/Al	6.Brick	10.Wd Shgl
3.Compos.	7.Stone	11.Cement
Roof Surface	**3 Composition**	
1.Asphalt	4.Wood Sh	7.
2.Metal	5.Other	8.
3.Composit	6.	9.
SF Masonry Trim	**0**	
OPEN-3-CUSTOM	**0**	
OPEN-4-CUSTOM	**0**	
Year Built	**1900**	
Year Remodeled	**1988**	
Foundation	**2 Concrete Block**	
1.Concrete	4.Wood	7.
2.C Block	5.Slab	8.
3.Br/Stone	6.Piers	9.
Basement	**4 Full Basement**	
1.1/4 Bmt	4.Full Bmt	7.
2.1/2 Bmt	5.None	8.
3.3/4 Bmt	6.	9.None
Bsmt Gar # Cars	**0**	
Wet Basement	**1 Dry Basement**	
1.Dry	4.	7.
2.Damp	5.	8.
3.Wet	6.	9.

SF Bsmt Living	**0**	
Fin Bsmt Grade	**0 0**	
BASEMENT FLOOR	**0**	
Heat Type	**100%**	**1 Hot Water BB**
0.	4.Steam	8.Fl/Wall
1.HWBB	5.FWA	9.No Heat
2.HWCI	6.GravWA	10.Rad/BB
3.H Pump	7.Electric	11.Monitor
Cool Type	**0%**	**9 None**
1.Refrig	4.W&C Air	7.
2.Evapor	5.Radheat	8.
3.H Pump	6.	9.None
Kitchen Style	**1 New/Remodeled**	
1.New/Remo	4.Obsolete	7.
2.Typical	5.	8.
3.Old Type	6.	9.None
Bath(s) Style	**1 New/modern**	
1.New/Modr	4.Obsolete	7.
2.Typical	5.	8.
3.Old Type	6.	9.None
# Rooms	**7**	
# Bedrooms	**3**	
# Full Baths	**1**	
# Half Baths	**1**	
# Addn Fixtures	**2**	
# Fireplaces	**0**	

TRIO Software
A Division of Harris Computer Systems

Layout	**1 Typical**	
1.Typical	4.	7.
2.Inadeq	5.	8.
3.Horrid	6.	9.
Attic	**9 None**	
1.1/4 Fin	4.Full Fin	7.
2.1/2 Fin	5.Fl/Stair	8.
3.3/4 Fin	6.	9.None
Insulation	**1 Full**	
1.Full	4.Minimal	7.
2.Heavy	5.Partial	8.
3.Capped	6.	9.None
Unfinished %	**0%**	
Grade & Factor	**3 Average 100%**	
1.E Grade	4.B Grade	7.
2.D Grade	5.A Grade	8.SC Grade
3.C Grade	6.AA Grade	9.Same
SQFT (Footprint)	**613**	
Condition	**5 Above Average**	
1.Poor	4.Avg	7.V G
2.Fair	5.Avg+	8.Exc
3.Avg-	6.Good	9.Same
Phys. % Good	**0%**	
Funct. % Good	**100%**	
Functional Code	**9 None**	
1.Incomp	4.	7.
2.O-Built	5.	8.Other
3.Damage	6.	9.None
Econ. % Good	**100%**	
Economic Code	**None**	
0.None	3.No Power	6.Bad Abut
1.Location	4.Generate	9.None
2.Encroach	5.SiteLimt	9.
Entrance Code	**1 Interior Inspect**	
1.Interior	4.Vacant	7.
2.Refusal	5.Estimate	8.
3.Informed	6.	9.
Information Code	**1 Owner**	
1.Owner	4.Agent	7.
2.Relative	5.Estimate	8.
3.Tenant	6.Other	9.

Date Inspected

Additions, Outbuildings & Improvements

Type	Year	Units	Grade	Cond	Phys.	Funct.	Sound Value
67 Barn	1900	672	3 100	4	0 %	100 %	
409 Concrete Pad	1988	672	3 100	4	0 %	100 %	
68 Wood Deck	1997	168	3 100	5	0 %	100 %	
1 One Story Frame	1993	234	3 100	5	0 %	100 %	
24 Frame Shed	1993	234	3 100	4	0 %	100 %	
					%	%	
					%	%	
					%	%	
					%	%	
					%	%	

1.One Story Fram
2.Two Story Fram
3.Three Story Fr
4.1 & 1/2 Story
5.1 & 3/4 Story
6.2 & 1/2 Story
21.Open Frame Por
22.Encl Frame Por
23.Frame Garage
24.Frame Shed
25.Frame Bay Wind
26.1SFr Overhang
27.Unfin Basement
28.Unfinished Att
29.Finished Attic

Map Lot 007-001-A | Account 1501 | Location 215 PITTSTON ROAD | Card 1 Of 1 | 9/12/2023

CURRAN, JOSEPH F
CURRAN, STACIE M
215 PITTSTON ROAD
WHITEFIELD ME 04353

B2857P128

Property Data

Neighborhood **1 Whitefield**

Tree Growth Year **0**

X Coordinate **0**

Y Coordinate **0**

Zone/Land Use **11 Residential**

Secondary Zone

Topography **2 Rolling**

1.Level	4.Below St	7.
2.Rolling	5.Low	8.
3.Above St	6.Swampy	9.

Utilities **4 Drilled Well** **6 Septic System**

1.OutHouse	4.Dr Well	7.Cesspool
2.PblcWtr	5.Dug Well	8.LakeDraw
3.PblcSewr	6.Septic	9.None

Street **1 Paved**

1.Paved	4.Proposed	7.
2.Semi Imp	5.Private	8.
3.Gravel	6.	9.None

0

0

Sale Data

Sale Date

Price

Sale Type

1.Land	4.Mfg unit	7.
2.L & B	5.Other	8.
3.Building	6.	9.

Financing

1.Convent	4.Seller	7.
2.FHA/VA	5.Private	8.
3.Assumed	6.Cash	9.Unknown

Validity

1.Valid	4.Split	7.Changes
2.Related	5.Partial	8.Other
3.Distress	6.Exempt	9.

Verified

1.Buyer	4.Agent	7.Family
2.Seller	5.Pub Rec	8.Other
3.Lender	6.MLS	9.

Assessment Record

Year	Land	Buildings	Exempt	Total
2011	28,825	154,202	10,000	173,027
2012	28,825	154,202	10,000	173,027
2013	30,750	154,202	10,000	174,952
2014	30,750	154,202	10,000	174,952
2015	30,750	154,202	10,000	174,952
2016	30,750	154,202	10,000	174,952
2017	30,750	154,202	15,000	169,952
2018	30,750	154,202	20,000	164,952
2019	30,750	154,202	20,000	164,952
2020	30,750	154,202	20,000	164,952
2021	30,750	154,202	25,000	159,952
2022	30,750	154,935	24,500	161,185
2023	30,750	154,935	23,000	162,685
2024	30,750	154,935	19,000	166,685

Land Data

Front Foot	Type	Effective Frontage	Effective Depth	Influence Factor	Influence Code
11.Base 100fft				%	
12.Delta Triangle				%	
13.Nabla Triangle				%	
14.Sec 101to200ff				%	
15.FF 201+Over				%	
				%	
				%	
Square Foot		**Square Feet**			
16.Regular Lot				%	
17.Secondary Lot				%	
18.Excess land				%	
19.Condominium				%	
20.Miscellaneous				%	
				%	
				%	
Fract. Acre		**Acreage/Sites**			
21.Commercial Sit	22	1.50	100	%	0
22.Base Lot	28	0.50	100	%	0
23.A	45	1.00	100	%	0
Acres				%	
24.B				%	
25.Lakefront Site				%	
26.D				%	
27.Secondary Lot				%	
28.Rear Land up t					
29.Rear Land 5-20					

Total Acreage 2.00

Influence Codes

1.Un-Buildable
2.Excess Frtg
3.Topography
4.Size/Shape
5.Access
6.Deed Restricti
7.OPEN SPACE
8.Code Restricti
9.Fract Share

Acres

30.Rear Land 20-5
31.Rear Land 50+
32.Tillable/Pastu
33.Frm/OpnBlue/Cr
34.Farm/Open Spac
35.Farm/Open Spac
36.Farm/Open Spac
37.Treegrowth SW
38.Treegrowth MW
39.Treegrowth HW
40.Wasteland/RP
41.G
42.Mobile Home Si
43.PublicWtr/Sept
44.PrivateWtr/Sep
45.Lot improvemen
46.Miscellaneous

Inspection Witnessed By:

X Date

No./Date	Description	Date Insp.

Notes:

12/28/20 REV W/MR AT DOOR, ADJ PLUMB FIX, ADD SHED

Whitefield

Whitefield

Map Lot 007-001-A | Account 1501 | Location 215 PITTSTON ROAD | Card 1 Of 1 | 9/12/2023

Building Style **4 Cape Cod**		
0.	4.Cape	8.Log
1.Conv.	5.Garrison	9.Other
2.Ranch	6.Split	10.Farnhou
3.R Ranch	7.Contemp	11.Mfg Dbl
Dwelling Units **1**		
Other Units **0**		
Stories **5 One & 3/4 Story**		
1.1	4.1.5	7.
2.2	5.1.75	8.
3.3	6.2.5	9.
Exterior Walls **2 Vinyl/Aluminum**		
0.	4.Asbestos	8.Concrete
1.Wood	5.Stucco	9.Other
2.Vin/Al	6.Brick	10.Wd Shgl
3.Compos.	7.Stone	11.Cement
Roof Surface **1 Asphalt Shingles**		
1.Asphalt	4.Wood Sh	7.
2.Metal	5.Other	8.
3.Composit	6.	9.
SF Masonry Trim **0**		
OPEN-3-CUSTOM **0**		
OPEN-4-CUSTOM **0**		
Year Built **2001**		
Year Remodeled **0**		
Foundation **1 Concrete**		
1.Concrete	4.Wood	7.
2.C Block	5.Slab	8.
3.Br/Stone	6.Piers	9.
Basement **4 Full Basement**		
1.1/4 Bmt	4.Full Bmt	7.
2.1/2 Bmt	5.None	8.
3.3/4 Bmt	6.	9.None
Bsmt Gar # Cars **0**		
Wet Basement **1 Dry Basement**		
1.Dry	4.	7.
2.Damp	5.	8.
3.Wet	6.	9.

SF Bsmt Living **0**		
Fin Bsmt Grade **0 0**		
BASEMENT FLOOR **0**		
Heat Type **100%** **1 Hot Water BB**		
0.	4.Steam	8.Fl/Wall
1.HWBB	5.FWA	9.No Heat
2.HWCI	6.GravWA	10.Rad/BB
3.H Pump	7.Electric	11.Monitor
Cool Type **0%** **9 None**		
1.Refrig	4.W&C Air	7.
2.Evapor	5.Radheat	8.
3.H Pump	6.	9.None
Kitchen Style **1 New/Remodeled**		
1.New/Remo	4.Obsolete	7.
2.Typical	5.	8.
3.Old Type	6.	9.None
Bath(s) Style **1 New/modern**		
1.New/Modr	4.Obsolete	7.
2.Typical	5.	8.
3.Old Type	6.	9.None
# Rooms **6**		
# Bedrooms **3**		
# Full Baths **2**		
# Half Baths **0**		
# Addn Fixtures **1**		
# Fireplaces **0**		

TRIO Software
A Division of Harris Computer Systems

Layout **1 Typical**		
1.Typical	4.	7.
2.Inadeq	5.	8.
3.Horrid	6.	9.
Attic **9 None**		
1.1/4 Fin	4.Full Fin	7.
2.1/2 Fin	5.Fl/Stair	8.
3.3/4 Fin	6.	9.None
Insulation **1 Full**		
1.Full	4.Minimal	7.
2.Heavy	5.Partial	8.
3.Capped	6.	9.None
Unfinished % **0%**		
Grade & Factor **3 Average 100%**		
1.E Grade	4.B Grade	7.
2.D Grade	5.A Grade	8.SC Grade
3.C Grade	6.AA Grade	9.Same
SQFT (Footprint) **1080**		
Condition **4 Average**		
1.Poor	4.Avg	7.V G
2.Fair	5.Avg+	8.Exc
3.Avg-	6.Good	9.Same
Phys. % Good **0%**		
Funct. % Good **100%**		
Functional Code **9 None**		
1.Incomp	4.	7.
2.O-Built	5.	8.Other
3.Damage	6.	9.None
Econ. % Good **100%**		
Economic Code **None**		
0.None	3.No Power	6.Bad Abut
1.Location	4.Generate	9.None
2.Encroach	5.SiteLimt	9.
Entrance Code **1 Interior Inspect**		
1.Interior	4.Vacant	7.
2.Refusal	5.Estimate	8.
3.Informed	6.	9.
Information Code **1 Owner**		
1.Owner	4.Agent	7.
2.Relative	5.Estimate	8.
3.Tenant	6.Other	9.

Date Inspected

Additions, Outbuildings & Improvements

Type	Year	Units	Grade	Cond	Phys.	Funct.	Sound Value
21 Open Frame	2001	60	3 100	6	0 %	100 %	
68 Wood Deck	2001	264	2 100	3	0 %	100 %	
24 Frame Shed	0				%	%	1,200
					%	%	
					%	%	
					%	%	
					%	%	
					%	%	
					%	%	
					%	%	

1.One Story Fram
2.Two Story Fram
3.Three Story Fr
4.1 & 1/2 Story
5.1 & 3/4 Story
6.2 & 1/2 Story
21.Open Frame Por
22.Encl Frame Por
23.Frame Garage
24.Frame Shed
25.Frame Bay Wind
26.1SFr Overhang
27.Unfin Basement
28.Unfinished Att
29.Finished Attic

Map Lot 003-009-B | Account 954 | Location 390 PITTSTON ROAD | Card 1 Of 1 | 9/12/2023

CURRAN, SAVANNAH J
REED, WYATT
390 PITTSTON ROAD
WHITEFIELD ME 04353

B5763P128

Previous Owner
SOULE, GEOFFREY B
SAUNDERS, MORGAN D
32 E MAPLE STREET
SKOWHEGAN ME 04976-2303
Sale Date: 8/19/2021

Previous Owner
CERTA LAWRENCE B.
390 PITTSTON ROAD

WHITEFIELD ME 04353
Sale Date: 4/19/2018

Previous Owner
KALCENKO ALEXANDER
1652 PUTNAM AVENUE

FLUSHING NY 11385
Sale Date: 5/11/2015

Inspection Witnessed By:

X Date

No./Date	Description	Date Insp.

Notes:

Whitefield

Property Data

Neighborhood **99 Whitefield**

Tree Growth Year **0**

X Coordinate **0**

Y Coordinate **0**

Zone/Land Use **11 Residential**

Secondary Zone

Topography **1 Level**

1.Level	4.Below St	7.
2.Rolling	5.Low	8.
3.Above St	6.Swampy	9.

Utilities **4 Drilled Well** **6 Septic System**

1.OutHouse	4.Dr Well	7.Cesspool
2.PblcWtr	5.Dug Well	8.LakeDraw
3.PblcSewr	6.Septic	9.None

Street **1 Paved**

1.Paved	4.Proposed	7.
2.Semi Imp	5.Private	8.
3.Gravel	6.	9.None

0

0

Sale Data

Sale Date **8/19/2021**

Price **235,000**

Sale Type **2 Land & Buildings**

1.Land	4.Mfg unit	7.
2.L & B	5.Other	8.
3.Building	6.	9.

Financing **5 Private Finance**

1.Convent	4.Seller	7.
2.FHA/VA	5.Private	8.
3.Assumed	6.Cash	9.Unknown

Validity **1 Arms Length Sale**

1.Valid	4.Split	7.Changes
2.Related	5.Partial	8.Other
3.Distress	6.Exempt	9.

Verified **5 Public Record**

1.Buyer	4.Agent	7.Family
2.Seller	5.Pub Rec	8.Other
3.Lender	6.MLS	9.

Assessment Record

Year	Land	Buildings	Exempt	Total
2011	31,945	95,733	0	127,678
2012	31,945	95,733	0	127,678
2013	36,690	95,733	0	132,423
2014	36,690	95,733	0	132,423
2015	36,690	95,733	0	132,423
2016	36,690	95,733	0	132,423
2017	36,690	95,733	0	132,423
2018	36,690	95,733	0	132,423
2019	36,690	95,733	0	132,423
2020	36,690	95,733	0	132,423
2021	36,690	95,733	0	132,423
2022	36,690	95,733	0	132,423
2023	36,690	95,733	0	132,423
2024	36,690	95,733	19,000	113,423

Land Data

Front Foot

11.Base 100fft
12.Delta Triangle
13.Nabla Triangle
14.Sec 101to200ff
15.FF 201+Over

Square Foot

16.Regular Lot
17.Secondary Lot
18.Excess land
19.Condominium
20.Miscellaneous

Fract. Acre

21.Commercial Sit
22.Base Lot
23.A
Acres
24.B
25.Lakefront Site
26.D
27.Secondary Lot
28.Rear Land up t
29.Rear Land 5-20

Type	Effective Frontage	Effective Depth	Influence Factor	Influence Code
			%	
			%	
			%	
			%	
			%	
			%	
			%	
	Square Feet			
			%	
			%	
			%	
			%	
			%	
			%	
			%	
	Acreage/Sites			
22	1.50	100	%	0
28	3.50	100	%	0
45	1.00	100	%	0
29	1.80	100	%	0
			%	
			%	
			%	

Total Acreage 6.80

Influence Codes

1.Un-Buildable
2.Excess Frtg
3.Topography
4.Size/Shape
5.Access
6.Deed Restricti
7.OPEN SPACE
8.Code Restricti
9.Fract Share
Acres
30.Rear Land 20-5
31.Rear Land 50+
32.Tillable/Pastu
33.Frm/OpnBlue/Cr
34.Farm/Open Spac
35.Farm/Open Spac
36.Farm/Open Spac
37.Treegrowth SW
38.Treegrowth MW
39.Treegrowth HW
40.Wasteland/RP
41.G
42.Mobile Home Si
43.PublicWtr/Sept
44.PrivateWtr/Sep
45.Lot improvemen
46.Miscellaneous

Whitefield

Map Lot 003-009-B | Account 954 | Location 390 PITTSTON ROAD | Card 1 Of 1 | 9/12/2023

Building Style	**2 Ranch**	
0.	4.Cape	8.Log
1.Conv.	5.Garrison	9.Other
2.Ranch	6.Split	10.Farnhou
3.R Ranch	7.Contemp	11.Mfg Dbl
Dwelling Units	**1**	
Other Units	**0**	
Stories	**1 One Story**	
1.1	4.1.5	7.
2.2	5.1.75	8.
3.3	6.2.5	9.
Exterior Walls	**2 Vinyl/Aluminum**	
0.	4.Asbestos	8.Concrete
1.Wood	5.Stucco	9.Other
2.Vin/Al	6.Brick	10.Wd Shgl
3.Compos.	7.Stone	11.Cement
Roof Surface	**1 Asphalt Shingles**	
1.Asphalt	4.Wood Sh	7.
2.Metal	5.Other	8.
3.Composit	6.	9.
SF Masonry Trim	**0**	
OPEN-3-CUSTOM	**0**	
OPEN-4-CUSTOM	**0**	
Year Built	**1996**	
Year Remodeled	**0**	
Foundation	**1 Concrete**	
1.Concrete	4.Wood	7.
2.C Block	5.Slab	8.
3.Br/Stone	6.Piers	9.
Basement	**4 Full Basement**	
1.1/4 Bmt	4.Full Bmt	7.
2.1/2 Bmt	5.None	8.
3.3/4 Bmt	6.	9.None
Bsmt Gar # Cars	**0**	
Wet Basement	**1 Dry Basement**	
1.Dry	4.	7.
2.Damp	5.	8.
3.Wet	6.	9.

SF Bsmt Living	**0**	
Fin Bsmt Grade	**0 0**	
BASEMENT FLOOR	**0**	
Heat Type	**100%**	**1 Hot Water BB**
0.	4.Steam	8.Fl/Wall
1.HWBB	5.FWA	9.No Heat
2.HWCI	6.GravWA	10.Rad/BB
3.H Pump	7.Electric	11.Monitor
Cool Type	**0%**	**9 None**
1.Refrig	4.W&C Air	7.
2.Evapor	5.Radheat	8.
3.H Pump	6.	9.None
Kitchen Style	**1 New/Remodeled**	
1.New/Remo	4.Obsolete	7.
2.Typical	5.	8.
3.Old Type	6.	9.None
Bath(s) Style	**1 New/modern**	
1.New/Modr	4.Obsolete	7.
2.Typical	5.	8.
3.Old Type	6.	9.None
# Rooms	**5**	
# Bedrooms	**2**	
# Full Baths	**2**	
# Half Baths	**0**	
# Addn Fixtures	**1**	
# Fireplaces	**0**	

Layout	**1 Typical**	
1.Typical	4.	7.
2.Inadeq	5.	8.
3.Horrid	6.	9.
Attic	**9 None**	
1.1/4 Fin	4.Full Fin	7.
2.1/2 Fin	5.Fl/Stair	8.
3.3/4 Fin	6.	9.None
Insulation	**1 Full**	
1.Full	4.Minimal	7.
2.Heavy	5.Partial	8.
3.Capped	6.	9.None
Unfinished %	**0%**	
Grade & Factor	**3 Average 100%**	
1.E Grade	4.B Grade	7.
2.D Grade	5.A Grade	8.SC Grade
3.C Grade	6.AA Grade	9.Same
SQFT (Footprint)	**1144**	
Condition	**4 Average**	
1.Poor	4.Avg	7.V G
2.Fair	5.Avg+	8.Exc
3.Avg-	6.Good	9.Same
Phys. % Good	**0%**	
Funct. % Good	**100%**	
Functional Code	**9 None**	
1.Incomp	4.	7.
2.O-Built	5.	8.Other
3.Damage	6.	9.None
Econ. % Good	**100%**	
Economic Code	**None**	
0.None	3.No Power	6.Bad Abut
1.Location	4.Generate	9.None
2.Encroach	5.SiteLimt	9.
Entrance Code	**0**	
1.Interior	4.Vacant	7.
2.Refusal	5.Estimate	8.
3.Informed	6.	9.
Information Code	**0**	
1.Owner	4.Agent	7.
2.Relative	5.Estimate	8.
3.Tenant	6.Other	9.

TRIO Software
A Division of Harris Computer Systems

Date Inspected

Additions, Outbuildings & Improvements

Type	Year	Units	Grade	Cond	Phys.	Funct.	Sound Value
22 Encl Frame Porch	1996	128	3 100	4	0 %	100 %	
68 Wood Deck	1996	64	3 100	4	0 %	100 %	
23 Frame Garage	1996	592	3 100	4	0 %	100 %	
24 Frame Shed	1996	312	3 100	4	0 %	100 %	
					%	%	
					%	%	
					%	%	
					%	%	
					%	%	
					%	%	

1.One Story Fram
2.Two Story Fram
3.Three Story Fr
4.1 & 1/2 Story
5.1 & 3/4 Story
6.2 & 1/2 Story
21.Open Frame Por
22.Encl Frame Por
23.Frame Garage
24.Frame Shed
25.Frame Bay Wind
26.1SFr Overhang
27.Unfin Basement
28.Unfinished Att
29.Finished Attic

Map Lot 028-005 | Account 1166 | Location 13 HORNPOUT LANE | Card 1 Of 1 | 9/12/2023

CURTIS, CAROLYN E
DEVLIN, PAUL J
5 SUMMIT WAY
SACO ME 04072

B5412P30 B5421P4

Previous Owner
DONOVAN WILLIAM J. II & JANET
PO BOX 821

GARDINER ME 04345
Sale Date: 7/26/2019

Inspection Witnessed By:

X Date

No./Date	Description	Date Insp.

Notes:
11/11/21 REV VAC- ADJ DIMS SHED.

Property Data

Neighborhood **1 Whitefield**

Tree Growth Year **0**

X Coordinate **0**

Y Coordinate **0**

Zone/Land Use **11 Residential**

Secondary Zone

Topography **1 Level**

1.Level	4.Below St	7.
2.Rolling	5.Low	8.
3.Above St	6.Swampy	9.

Utilities **6 Septic System**

1.OutHouse	4.Dr Well	7.Cesspool
2.PblcWtr	5.Dug Well	8.LakeDraw
3.PblcSewr	6.Septic	9.None

Street **3 Gravel**

1.Paved	4.Proposed	7.
2.Semi Imp	5.Private	8.
3.Gravel	6.	9.None

0

0

Sale Data

Sale Date **7/26/2019**

Price **213,500**

Sale Type **2 Land & Buildings**

1.Land	4.Mfg unit	7.
2.L & B	5.Other	8.
3.Building	6.	9.

Financing **5 Private Finance**

1.Convent	4.Seller	7.
2.FHA/VA	5.Private	8.
3.Assumed	6.Cash	9.Unknown

Validity **1 Arms Length Sale**

1.Valid	4.Split	7.Changes
2.Related	5.Partial	8.Other
3.Distress	6.Exempt	9.

Verified **5 Public Record**

1.Buyer	4.Agent	7.Family
2.Seller	5.Pub Rec	8.Other
3.Lender	6.MLS	9.

Assessment Record

Year	Land	Buildings	Exempt	Total
2011	38,500	40,885	0	79,385
2012	33,500	40,885	0	74,385
2013	35,000	40,885	0	75,885
2014	35,000	40,885	0	75,885
2015	35,000	40,885	0	75,885
2016	35,000	40,885	0	75,885
2017	35,000	40,885	0	75,885
2018	35,000	40,885	0	75,885
2019	35,000	40,885	0	75,885
2020	35,000	40,885	0	75,885
2021	35,000	40,885	0	75,885
2022	35,000	40,885	0	75,885
2023	35,000	40,851	0	75,851
2024	35,000	40,851	0	75,851

Land Data

Front Foot	Type	Effective Frontage	Effective Depth	Influence Factor	Influence Code
11.Base 100fft				%	
12.Delta Triangle				%	
13.Nabla Triangle				%	
14.Sec 101to200ff				%	
15.FF 201+Over				%	
				%	
				%	
Square Foot		**Square Feet**			
16.Regular Lot				%	
17.Secondary Lot				%	
18.Excess land				%	
19.Condominium				%	
20.Miscellaneous				%	
				%	
				%	
Fract. Acre		**Acreage/Sites**			
21.Commercial Sit	22	0.41		100 %	0
22.Base Lot	49	1.00		100 %	0
23.A	45	0.50		100 %	0
Acres				%	
24.B				%	
25.Lakefront Site				%	
26.D				%	
27.Secondary Lot				%	
28.Rear Land up t					
29.Rear Land 5-20					

Total Acreage 0.41

Influence Codes

1.Un-Buildable
2.Excess Frtg
3.Topography
4.Size/Shape
5.Access
6.Deed Restricti
7.OPEN SPACE
8.Code Restricti
9.Fract Share
Acres
30.Rear Land 20-5
31.Rear Land 50+
32.Tillable/Pastu
33.Frm/OpnBlue/Cr
34.Farm/Open Spac
35.Farm/Open Spac
36.Farm/Open Spac
37.Treegrowth SW
38.Treegrowth MW
39.Treegrowth HW
40.Wasteland/RP
41.G
42.Mobile Home Si
43.PublicWtr/Sept
44.PrivateWtr/Sep
45.Lot improvemen
46.Miscellaneous

Whitefield

Whitefield

Map Lot 028-005 | Account 1166 | Location 13 HORNPOUT LANE | Card 1 Of 1 | 9/12/2023

Building Style	**1 Conventional**	
0.	4.Cape	8.Log
1.Conv.	5.Garrison	9.Other
2.Ranch	6.Split	10.Farnhou
3.R Ranch	7.Contemp	11.Mfg Dbl
Dwelling Units	**1**	
Other Units	**0**	
Stories	**4 One & 1/2 Story**	
1.1	4.1.5	7.
2.2	5.1.75	8.
3.3	6.2.5	9.
Exterior Walls	**10 Wood Shingle**	
0.	4.Asbestos	8.Concrete
1.Wood	5.Stucco	9.Other
2.Vin/Al	6.Brick	10.Wd Shgl
3.Compos.	7.Stone	11.Cement
Roof Surface	**1 Asphalt Shingles**	
1.Asphalt	4.Wood Sh	7.
2.Metal	5.Other	8.
3.Composit	6.	9.
SF Masonry Trim	**0**	
OPEN-3-CUSTOM	**0**	
OPEN-4-CUSTOM	**0**	
Year Built	**1960**	
Year Remodeled	**0**	
Foundation	**6 Piers**	
1.Concrete	4.Wood	7.
2.C Block	5.Slab	8.
3.Br/Stone	6.Piers	9.
Basement	**9 No Basement**	
1.1/4 Bmt	4.Full Bmt	7.
2.1/2 Bmt	5.None	8.
3.3/4 Bmt	6.	9.None
Bsmt Gar # Cars	**0**	
Wet Basement	**9 No Basement**	
1.Dry	4.	7.
2.Damp	5.	8.
3.Wet	6.	9.

SF Bsmt Living	**0**	
Fin Bsmt Grade	**0 0**	
BASEMENT FLOOR	**0**	
Heat Type	**100%**	**12 Wood stoves**
0.	4.Steam	8.Fl/Wall
1.HWBB	5.FWA	9.No Heat
2.HWCI	6.GravWA	10.Rad/BB
3.H Pump	7.Electric	11.Monitor
Cool Type	**0%**	**9 None**
1.Refrig	4.W&C Air	7.
2.Evapor	5.Radheat	8.
3.H Pump	6.	9.None
Kitchen Style	**2 Typical**	
1.New/Remo	4.Obsolete	7.
2.Typical	5.	8.
3.Old Type	6.	9.None
Bath(s) Style	**2 Typical Bath(s)**	
1.New/Modr	4.Obsolete	7.
2.Typical	5.	8.
3.Old Type	6.	9.None
# Rooms	**4**	
# Bedrooms	**2**	
# Full Baths	**1**	
# Half Baths	**0**	
# Addn Fixtures	**1**	
# Fireplaces	**0**	

TRIO Software
A Division of Harris Computer Systems

Layout	**1 Typical**	
1.Typical	4.	7.
2.Inadeq	5.	8.
3.Horrid	6.	9.
Attic	**9 None**	
1.1/4 Fin	4.Full Fin	7.
2.1/2 Fin	5.Fl/Stair	8.
3.3/4 Fin	6.	9.None
Insulation	**1 Full**	
1.Full	4.Minimal	7.
2.Heavy	5.Partial	8.
3.Capped	6.	9.None
Unfinished %	**22%**	
Grade & Factor	**3 Average 100%**	
1.E Grade	4.B Grade	7.
2.D Grade	5.A Grade	8.SC Grade
3.C Grade	6.AA Grade	9.Same
SQFT (Footprint)	**720**	
Condition	**3 Below Average**	
1.Poor	4.Avg	7.V G
2.Fair	5.Avg+	8.Exc
3.Avg-	6.Good	9.Same
Phys. % Good	**0%**	
Funct. % Good	**78%**	
Functional Code	**9 None**	
1.Incomp	4.	7.
2.O-Built	5.	8.Other
3.Damage	6.	9.None
Econ. % Good	**100%**	
Economic Code	**None**	
0.None	3.No Power	6.Bad Abut
1.Location	4.Generate	9.None
2.Encroach	5.SiteLimt	9.
Entrance Code	**1 Interior Inspect**	
1.Interior	4.Vacant	7.
2.Refusal	5.Estimate	8.
3.Informed	6.	9.
Information Code	**1 Owner**	
1.Owner	4.Agent	7.
2.Relative	5.Estimate	8.
3.Tenant	6.Other	9.

Date Inspected

Additions, Outbuildings & Improvements

Type	Year	Units	Grade	Cond	Phys.	Funct.	Sound Value
24 Frame Shed	1975	65	3 100	4	0 %	100 %	
22 Encl Frame Porch	1947	240	2 100	3	0 %	100 %	
					%	%	
					%	%	
					%	%	
					%	%	
					%	%	
					%	%	
					%	%	
					%	%	

1.One Story Fram
2.Two Story Fram
3.Three Story Fr
4.1 & 1/2 Story
5.1 & 3/4 Story
6.2 & 1/2 Story
21.Open Frame Por
22.Encl Frame Por
23.Frame Garage
24.Frame Shed
25.Frame Bay Wind
26.1SFr Overhang
27.Unfin Basement
28.Unfinished Att
29.Finished Attic

Map Lot 007-056-A | Account 1732 | Location 545 HEATH ROAD | Card 1 Of 1 | 9/12/2023

CUSHING, GEORGE D
545 HEATH ROAD
WHITEFIELD ME 04353

B2471P231

Property Data

Neighborhood **1 Whitefield**

Tree Growth Year **0**

X Coordinate **0**

Y Coordinate **0**

Zone/Land Use **11 Residential**

Secondary Zone

Topography **2 Rolling**

1.Level	4.Below St	7.
2.Rolling	5.Low	8.
3.Above St	6.Swampy	9.

Utilities **4 Drilled Well** **6 Septic System**

1.OutHouse	4.Dr Well	7.Cesspool
2.PblcWtr	5.Dug Well	8.LakeDraw
3.PblcSewr	6.Septic	9.None

Street **1 Paved**

1.Paved	4.Proposed	7.
2.Semi Imp	5.Private	8.
3.Gravel	6.	9.None

0

0

Sale Data

Sale Date

Price

Sale Type

1.Land	4.Mfg unit	7.
2.L & B	5.Other	8.
3.Building	6.	9.

Financing

1.Convent	4.Seller	7.
2.FHA/VA	5.Private	8.
3.Assumed	6.Cash	9.Unknown

Validity

1.Valid	4.Split	7.Changes
2.Related	5.Partial	8.Other
3.Distress	6.Exempt	9.

Verified

1.Buyer	4.Agent	7.Family
2.Seller	5.Pub Rec	8.Other
3.Lender	6.MLS	9.

Assessment Record

Year	Land	Buildings	Exempt	Total
2011	30,476	202,033	10,000	222,509
2012	11,976	202,033	10,000	204,009
2013	34,560	202,033	10,000	226,593
2014	34,560	202,033	10,000	226,593
2015	34,560	202,033	10,000	226,593
2016	34,560	202,033	10,000	226,593
2017	34,560	202,033	15,000	221,593
2018	34,560	202,033	20,000	216,593
2019	34,560	202,033	20,000	216,593
2020	34,560	202,033	20,000	216,593
2021	34,560	202,033	25,000	211,593
2022	34,560	201,933	24,500	211,993
2023	34,560	201,933	23,000	213,493
2024	34,560	201,933	19,000	217,493

Land Data

Front Foot	Type	Effective Frontage	Effective Depth	Influence Factor	Influence Code
11.Base 100fft				%	
12.Delta Triangle				%	
13.Nabla Triangle				%	
14.Sec 101to200ff				%	
15.FF 201+Over				%	
				%	
				%	
Square Foot		**Square Feet**			
16.Regular Lot				%	
17.Secondary Lot				%	
18.Excess land				%	
19.Condominium				%	
20.Miscellaneous				%	
				%	
				%	
Fract. Acre		**Acreage/Sites**			
21.Commercial Sit	22	1.50	100	%	0
22.Base Lot	28	3.04	100	%	0
23.A	45	1.00	100	%	0
Acres				%	
24.B				%	
25.Lakefront Site				%	
26.D				%	
27.Secondary Lot				%	
28.Rear Land up t					
29.Rear Land 5-20					

Total Acreage 4.54

Influence Codes

1.Un-Buildable
2.Excess Frtg
3.Topography
4.Size/Shape
5.Access
6.Deed Restricti
7.OPEN SPACE
8.Code Restricti
9.Fract Share
Acres
30.Rear Land 20-5
31.Rear Land 50+
32.Tillable/Pastu
33.Frm/OpnBlue/Cr
34.Farm/Open Spac
35.Farm/Open Spac
36.Farm/Open Spac
37.Treegrowth SW
38.Treegrowth MW
39.Treegrowth HW
40.Wasteland/RP
41.G
42.Mobile Home Si
43.PublicWtr/Sept
44.PrivateWtr/Sep
45.Lot improvemen
46.Miscellaneous

Inspection Witnessed By:

X Date

No./Date	Description	Date Insp.

Notes:

12/30/20 REV W/MR AT DOOR, ADJ ROOF, ADD PLUMB AND OP

Whitefield

Whitefield

Map Lot 007-056-A | Account 1732 | Location 545 HEATH ROAD | Card 1 Of 1 | 9/12/2023

Building Style **1 Conventional**		
0.	4.Cape	8.Log
1.Conv.	5.Garrison	9.Other
2.Ranch	6.Split	10.Farnhou
3.R Ranch	7.Contemp	11.Mfg Dbl
Dwelling Units **1**		
Other Units **0**		
Stories **2 Two Story**		
1.1	4.1.5	7.
2.2	5.1.75	8.
3.3	6.2.5	9.
Exterior Walls **2 Vinyl/Aluminum**		
0.	4.Asbestos	8.Concrete
1.Wood	5.Stucco	9.Other
2.Vin/Al	6.Brick	10.Wd Shgl
3.Compos.	7.Stone	11.Cement
Roof Surface **2 Sheet Metal**		
1.Asphalt	4.Wood Sh	7.
2.Metal	5.Other	8.
3.Composit	6.	9.
SF Masonry Trim **0**		
OPEN-3-CUSTOM **0**		
OPEN-4-CUSTOM **0**		
Year Built **2005**		
Year Remodeled **0**		
Foundation **1 Concrete**		
1.Concrete	4.Wood	7.
2.C Block	5.Slab	8.
3.Br/Stone	6.Piers	9.
Basement **4 Full Basement**		
1.1/4 Bmt	4.Full Bmt	7.
2.1/2 Bmt	5.None	8.
3.3/4 Bmt	6.	9.None
Bsmt Gar # Cars **0**		
Wet Basement **1 Dry Basement**		
1.Dry	4.	7.
2.Damp	5.	8.
3.Wet	6.	9.

SF Bsmt Living **0**		
Fin Bsmt Grade **0 0**		
BASEMENT FLOOR **0**		
Heat Type **100%** **1 Hot Water BB**		
0.	4.Steam	8.Fl/Wall
1.HWBB	5.FWA	9.No Heat
2.HWCI	6.GravWA	10.Rad/BB
3.H Pump	7.Electric	11.Monitor
Cool Type **0%** **9 None**		
1.Refrig	4.W&C Air	7.
2.Evapor	5.Radheat	8.
3.H Pump	6.	9.None
Kitchen Style **1 New/Remodeled**		
1.New/Remo	4.Obsolete	7.
2.Typical	5.	8.
3.Old Type	6.	9.None
Bath(s) Style **1 New/modern**		
1.New/Modr	4.Obsolete	7.
2.Typical	5.	8.
3.Old Type	6.	9.None
# Rooms **7**		
# Bedrooms **3**		
# Full Baths **2**		
# Half Baths **1**		
# Addn Fixtures **3**		
# Fireplaces **0**		

TRIO Software
A Division of Harris Computer Systems

Layout **1 Typical**		
1.Typical	4.	7.
2.Inadeq	5.	8.
3.Horrid	6.	9.
Attic **9 None**		
1.1/4 Fin	4.Full Fin	7.
2.1/2 Fin	5.Fl/Stair	8.
3.3/4 Fin	6.	9.None
Insulation **1 Full**		
1.Full	4.Minimal	7.
2.Heavy	5.Partial	8.
3.Capped	6.	9.None
Unfinished % **0%**		
Grade & Factor **3 Average 100%**		
1.E Grade	4.B Grade	7.
2.D Grade	5.A Grade	8.SC Grade
3.C Grade	6.AA Grade	9.Same
SQFT (Footprint) **1024**		
Condition **6 Good**		
1.Poor	4.Avg	7.V G
2.Fair	5.Avg+	8.Exc
3.Avg-	6.Good	9.Same
Phys. % Good **0%**		
Funct. % Good **100%**		
Functional Code **9 None**		
1.Incomp	4.	7.
2.O-Built	5.	8.Other
3.Damage	6.	9.None
Econ. % Good **100%**		
Economic Code **None**		
0.None	3.No Power	6.Bad Abut
1.Location	4.Generate	9.None
2.Encroach	5.SiteLimt	9.
Entrance Code **0**		
1.Interior	4.Vacant	7.
2.Refusal	5.Estimate	8.
3.Informed	6.	9.
Information Code **4 Agent**		
1.Owner	4.Agent	7.
2.Relative	5.Estimate	8.
3.Tenant	6.Other	9.

Date Inspected

Additions, Outbuildings & Improvements

Type	Year	Units	Grade	Cond	Phys.	Funct.	Sound Value
68 Wood Deck	2005	216	3 100	6	0 %	100 %	
21 Open Frame	2006	96	3 100	6	0 %	100 %	
23 Frame Garage	2009	986	3 100	4	0 %	100 %	
409 Concrete Pad	2009	986	3 100	4	0 %	100 %	
21 Open Frame	2010	96	2 100	4	0 %	100 %	
					%	%	
					%	%	
					%	%	
					%	%	
					%	%	

1.One Story Fram
2.Two Story Fram
3.Three Story Fr
4.1 & 1/2 Story
5.1 & 3/4 Story
6.2 & 1/2 Story
21.Open Frame Por
22.Encl Frame Por
23.Frame Garage
24.Frame Shed
25.Frame Bay Wind
26.1SFr Overhang
27.Unfin Basement
28.Unfinished Att
29.Finished Attic

Map Lot 012-035 | Account 651 | Location 527 GARDINER ROAD | Card 1 Of 1 | 9/12/2023

CUSHING, JOANNE E
PO BOX 86
SMYRNA MILLS ME 04780

B5950P130

Previous Owner
KNOX, BOBBYJO L
274 HEATH ROAD

WHITEFIELD ME 04353
Sale Date: 11/02/2022

Previous Owner
DELANO JR. OSBORN HEIRS
C/O JULIE MAY BARTON
634 GARDINER ROAD
JEFFERSON ME 04348
Sale Date: 1/03/2013

Inspection Witnessed By:

X Date

No./Date	Description	Date Insp.

Notes:

Property Data

Neighborhood **99 Whitefield**

Tree Growth Year **0**

X Coordinate **0**

Y Coordinate **0**

Zone/Land Use **11 Residential**

Secondary Zone

Topography **1 Level**

1.Level	4.Below St	7.
2.Rolling	5.Low	8.
3.Above St	6.Swampy	9.

Utilities **4 Drilled Well** **6 Septic System**

1.OutHouse	4.Dr Well	7.Cesspool
2.PblcWtr	5.Dug Well	8.LakeDraw
3.PblcSewr	6.Septic	9.None

Street **1 Paved**

1.Paved	4.Proposed	7.
2.Semi Imp	5.Private	8.
3.Gravel	6.	9.None

0

0

Sale Data

Sale Date **11/02/2022**

Price **5,000**

Sale Type **2 Land & Buildings**

1.Land	4.Mfg unit	7.
2.L & B	5.Other	8.
3.Building	6.	9.

Financing **9 Unknown**

1.Convent	4.Seller	7.
2.FHA/VA	5.Private	8.
3.Assumed	6.Cash	9.Unknown

Validity **3 Distressed Sale**

1.Valid	4.Split	7.Changes
2.Related	5.Partial	8.Other
3.Distress	6.Exempt	9.

Verified **5 Public Record**

1.Buyer	4.Agent	7.Family
2.Seller	5.Pub Rec	8.Other
3.Lender	6.MLS	9.

Assessment Record

Year	Land	Buildings	Exempt	Total
2011	28,500	35,001	10,000	53,501
2012	28,500	35,001	10,000	53,501
2013	30,000	35,001	0	65,001
2014	25,000	13,165	0	38,165
2015	25,000	13,165	0	38,165
2016	25,000	13,165	0	38,165
2017	25,000	13,165	0	38,165
2018	25,000	13,165	0	38,165
2019	25,000	13,165	0	38,165
2020	25,000	13,165	0	38,165
2021	25,000	13,165	0	38,165
2022	25,000	13,165	0	38,165
2023	25,000	13,165	0	38,165
2024	25,000	13,165	0	38,165

Land Data

Front Foot	Type	Effective Frontage	Effective Depth	Influence Factor	Influence Code
11.Base 100fft				%	
12.Delta Triangle				%	
13.Nabla Triangle				%	
14.Sec 101to200ff				%	
15.FF 201+Over				%	
				%	
				%	
Square Foot		**Square Feet**			
16.Regular Lot				%	
17.Secondary Lot				%	
18.Excess land				%	
19.Condominium				%	
20.Miscellaneous				%	
				%	
				%	
Fract. Acre		**Acreage/Sites**			
21.Commercial Sit	22	0.74	100	%	0
22.Base Lot	45	0.50	100	%	0
23.A				%	
Acres				%	
24.B				%	
25.Lakefront Site				%	
26.D				%	
27.Secondary Lot				%	
28.Rear Land up t					
29.Rear Land 5-20					

Total Acreage 0.74

Influence Codes

1.Un-Buildable
2.Excess Frtg
3.Topography
4.Size/Shape
5.Access
6.Deed Restricti
7.OPEN SPACE
8.Code Restricti
9.Fract Share
Acres
30.Rear Land 20-5
31.Rear Land 50+
32.Tillable/Pastu
33.Frm/OpnBlue/Cr
34.Farm/Open Spac
35.Farm/Open Spac
36.Farm/Open Spac
37.Treegrowth SW
38.Treegrowth MW
39.Treegrowth HW
40.Wasteland/RP
41.G
42.Mobile Home Si
43.PublicWtr/Sept
44.PrivateWtr/Sep
45.Lot improvemen
46.Miscellaneous

Whitefield

Whitefield

Map Lot 012-035 | Account 651 | Location 527 GARDINER ROAD | Card 1 Of 1 | 9/12/2023

Building Style	**1 Conventional**	
0.	4.Cape	8.Log
1.Conv.	5.Garrison	9.Other
2.Ranch	6.Split	10.Farnhou
3.R Ranch	7.Contemp	11.Mfg Dbl
Dwelling Units	**1**	
Other Units	**0**	
Stories	**1 One Story**	
1.1	4.1.5	7.
2.2	5.1.75	8.
3.3	6.2.5	9.
Exterior Walls	**1 Wood Siding**	
0.	4.Asbestos	8.Concrete
1.Wood	5.Stucco	9.Other
2.Vin/Al	6.Brick	10.Wd Shgl
3.Compos.	7.Stone	11.Cement
Roof Surface	**1 Asphalt Shingles**	
1.Asphalt	4.Wood Sh	7.
2.Metal	5.Other	8.
3.Composit	6.	9.
SF Masonry Trim	**0**	
OPEN-3-CUSTOM	**0**	
OPEN-4-CUSTOM	**0**	
Year Built	**1800**	
Year Remodeled	**1960**	
Foundation	**6 Piers**	
1.Concrete	4.Wood	7.
2.C Block	5.Slab	8.
3.Br/Stone	6.Piers	9.
Basement	**9 No Basement**	
1.1/4 Bmt	4.Full Bmt	7.
2.1/2 Bmt	5.None	8.
3.3/4 Bmt	6.	9.None
Bsmt Gar # Cars	**0**	
Wet Basement	**9 No Basement**	
1.Dry	4.	7.
2.Damp	5.	8.
3.Wet	6.	9.

SF Bsmt Living	**0**	
Fin Bsmt Grade	**0 0**	
BASEMENT FLOOR	**0**	
Heat Type	**100%**	**11 Monitor Type Heating**
0.	4.Steam	8.Fl/Wall
1.HWBB	5.FWA	9.No Heat
2.HWCI	6.GravWA	10.Rad/BB
3.H Pump	7.Electric	11.Monitor
Cool Type	**0%**	**9 None**
1.Refrig	4.W&C Air	7.
2.Evapor	5.Radheat	8.
3.H Pump	6.	9.None
Kitchen Style	**2 Typical**	
1.New/Remo	4.Obsolete	7.
2.Typical	5.	8.
3.Old Type	6.	9.None
Bath(s) Style	**2 Typical Bath(s)**	
1.New/Modr	4.Obsolete	7.
2.Typical	5.	8.
3.Old Type	6.	9.None
# Rooms	**3**	
# Bedrooms	**1**	
# Full Baths	**1**	
# Half Baths	**0**	
# Addn Fixtures	**0**	
# Fireplaces	**0**	

TRIO Software
A Division of Harris Computer Systems

Layout	**1 Typical**	
1.Typical	4.	7.
2.Inadeq	5.	8.
3.Horrid	6.	9.
Attic	**9 None**	
1.1/4 Fin	4.Full Fin	7.
2.1/2 Fin	5.Fl/Stair	8.
3.3/4 Fin	6.	9.None
Insulation	**9 None**	
1.Full	4.Minimal	7.
2.Heavy	5.Partial	8.
3.Capped	6.	9.None
Unfinished %	**0%**	
Grade & Factor	**2 Fair 100%**	
1.E Grade	4.B Grade	7.
2.D Grade	5.A Grade	8.SC Grade
3.C Grade	6.AA Grade	9.Same
SQFT (Footprint)	**675**	
Condition	**3 Below Average**	
1.Poor	4.Avg	7.V G
2.Fair	5.Avg+	8.Exc
3.Avg-	6.Good	9.Same
Phys. % Good	**0%**	
Funct. % Good	**75%**	
Functional Code	**1 Incomplete**	
1.Incomp	4.	7.
2.O-Built	5.	8.Other
3.Damage	6.	9.None
Econ. % Good	**100%**	
Economic Code	**None**	
0.None	3.No Power	6.Bad Abut
1.Location	4.Generate	9.None
2.Encroach	5.SiteLimt	9.
Entrance Code	**1 Interior Inspect**	
1.Interior	4.Vacant	7.
2.Refusal	5.Estimate	8.
3.Informed	6.	9.
Information Code	**1 Owner**	
1.Owner	4.Agent	7.
2.Relative	5.Estimate	8.
3.Tenant	6.Other	9.

Date Inspected

Additions, Outbuildings & Improvements

Type	Year	Units	Grade	Cond	Phys.	Funct.	Sound Value
					%	%	
					%	%	
					%	%	
					%	%	
					%	%	
					%	%	
					%	%	
					%	%	
					%	%	
					%	%	

1.One Story Fram
2.Two Story Fram
3.Three Story Fr
4.1 & 1/2 Story
5.1 & 3/4 Story
6.2 & 1/2 Story
21.Open Frame Por
22.Encl Frame Por
23.Frame Garage
24.Frame Shed
25.Frame Bay Wind
26.1SFr Overhang
27.Unfin Basement
28.Unfinished Att
29.Finished Attic

Map Lot 010-022 | Account 1451 | Location 470 TOWNHOUSE ROAD | Card 1 Of 1 | 9/12/2023

CUSHING, JONATHAN J
470 TOWNHOUSE ROAD
WHITEFIELD ME 04353

B4890P249

Previous Owner
CUSHING JONATHAN J. & PAULA D.
470 TOWNHOUSE ROAD

WHITEFIELD ME 04353
Sale Date: 5/22/2015

Previous Owner
CUSHING JONATHAN J.
470 TOWNHOUSE ROAD

WHITEFIELD ME 04353
Sale Date: 12/08/2009

Inspection Witnessed By:

X Date

No./Date	Description	Date Insp.

Notes:
12/31/20 REV NAH ADD WD

Property Data

Neighborhood **1 Whitefield**

Tree Growth Year **0**

X Coordinate **0**

Y Coordinate **0**

Zone/Land Use **11 Residential**

Secondary Zone

Topography **2 Rolling**

1.Level 4.Below St 7.
2.Rolling 5.Low 8.
3.Above St 6.Swampy 9.

Utilities **4 Drilled Well** **6 Septic System**

1.OutHouse 4.Dr Well 7.Cesspool
2.PblcWtr 5.Dug Well 8.LakeDraw
3.PblcSewr 6.Septic 9.None

Street **1 Paved**

1.Paved 4.Proposed 7.
2.Semi Imp 5.Private 8.
3.Gravel 6. 9.None

0

0

Sale Data

Sale Date **5/22/2015**

Price **97,500**

Sale Type **2 Land & Buildings**

1.Land 4.Mfg unit 7.
2.L & B 5.Other 8.
3.Building 6. 9.

Financing **9 Unknown**

1.Convent 4.Seller 7.
2.FHA/VA 5.Private 8.
3.Assumed 6.Cash 9.Unknown

Validity **2 Related Parties**

1.Valid 4.Split 7.Changes
2.Related 5.Partial 8.Other
3.Distress 6.Exempt 9.

Verified **5 Public Record**

1.Buyer 4.Agent 7.Family
2.Seller 5.Pub Rec 8.Other
3.Lender 6.MLS 9.

Assessment Record

Year	Land	Buildings	Exempt	Total
2011	40,832	114,639	10,000	145,471
2012	40,832	114,639	10,000	145,471
2013	46,474	114,639	10,000	151,113
2014	46,474	114,639	10,000	151,113
2015	46,474	114,639	10,000	151,113
2016	46,474	139,143	10,000	175,617
2017	46,474	139,143	15,000	170,617
2018	46,474	139,143	20,000	165,617
2019	46,474	139,143	20,000	165,617
2020	46,474	139,143	20,000	165,617
2021	46,474	139,143	25,000	160,617
2022	46,474	139,663	24,500	161,637
2023	46,474	139,663	23,000	163,137
2024	46,474	139,663	19,000	167,137

Land Data

Front Foot

11.Base 100fft
12.Delta Triangle
13.Nabla Triangle
14.Sec 101to200ff
15.FF 201+Over

Square Foot

16.Regular Lot
17.Secondary Lot
18.Excess land
19.Condominium
20.Miscellaneous

Fract. Acre

21.Commercial Sit
22.Base Lot
23.A
Acres
24.B
25.Lakefront Site
26.D
27.Secondary Lot
28.Rear Land up t
29.Rear Land 5-20

Type	Effective Frontage	Effective Depth	Influence Factor	Influence Code
			%	
			%	
			%	
			%	
			%	
			%	
			%	
	Square Feet			
			%	
			%	
			%	
			%	
			%	
			%	
			%	
	Acreage/Sites			
22	1.50	100	%	0
28	3.50	100	%	0
47	1.00	100	%	0
45	1.00	100	%	0
29	7.78	100	%	0
			%	
			%	

Total Acreage 12.78

Influence Codes

1.Un-Buildable
2.Excess Frtg
3.Topography
4.Size/Shape
5.Access
6.Deed Restricti
7.OPEN SPACE
8.Code Restricti
9.Fract Share
Acres
30.Rear Land 20-5
31.Rear Land 50+
32.Tillable/Pastu
33.Frm/OpnBlue/Cr
34.Farm/Open Spac
35.Farm/Open Spac
36.Farm/Open Spac
37.Treegrowth SW
38.Treegrowth MW
39.Treegrowth HW
40.Wasteland/RP
41.G
42.Mobile Home Si
43.PublicWtr/Sept
44.PrivateWtr/Sep
45.Lot improvemen
46.Miscellaneous

Whitefield

Whitefield

Map Lot 010-022 | Account 1451 | Location 470 TOWNHOUSE ROAD | Card 1 Of 1 | 9/12/2023

Building Style	**7 Contemporary**	
0.	4.Cape	8.Log
1.Conv.	5.Garrison	9.Other
2.Ranch	6.Split	10.Farnhou
3.R Ranch	7.Contemp	11.Mfg Dbl
Dwelling Units	**1**	
Other Units	**0**	
Stories	**2 Two Story**	
1.1	4.1.5	7.
2.2	5.1.75	8.
3.3	6.2.5	9.
Exterior Walls	**2 Vinyl/Aluminum**	
0.	4.Asbestos	8.Concrete
1.Wood	5.Stucco	9.Other
2.Vin/Al	6.Brick	10.Wd Shgl
3.Compos.	7.Stone	11.Cement
Roof Surface	**1 Asphalt Shingles**	
1.Asphalt	4.Wood Sh	7.
2.Metal	5.Other	8.
3.Composit	6.	9.
SF Masonry Trim	**0**	
OPEN-3-CUSTOM	**0**	
OPEN-4-CUSTOM	**0**	
Year Built	**2000**	
Year Remodeled	**2008**	
Foundation	**1 Concrete**	
1.Concrete	4.Wood	7.
2.C Block	5.Slab	8.
3.Br/Stone	6.Piers	9.
Basement	**4 Full Basement**	
1.1/4 Bmt	4.Full Bmt	7.
2.1/2 Bmt	5.None	8.
3.3/4 Bmt	6.	9.None
Bsmt Gar # Cars	**0**	
Wet Basement	**1 Dry Basement**	
1.Dry	4.	7.
2.Damp	5.	8.
3.Wet	6.	9.

SF Bsmt Living	**0**	
Fin Bsmt Grade	**0 0**	
BASEMENT FLOOR	**0**	
Heat Type	**100%**	**12 Wood stoves**
0.	4.Steam	8.Fl/Wall
1.HWBB	5.FWA	9.No Heat
2.HWCI	6.GravWA	10.Rad/BB
3.H Pump	7.Electric	11.Monitor
Cool Type	**0%**	**9 None**
1.Refrig	4.W&C Air	7.
2.Evapor	5.Radheat	8.
3.H Pump	6.	9.None
Kitchen Style	**1 New/Remodeled**	
1.New/Remo	4.Obsolete	7.
2.Typical	5.	8.
3.Old Type	6.	9.None
Bath(s) Style	**1 New/modern**	
1.New/Modr	4.Obsolete	7.
2.Typical	5.	8.
3.Old Type	6.	9.None
# Rooms	**0**	
# Bedrooms	**0**	
# Full Baths	**1**	
# Half Baths	**0**	
# Addn Fixtures	**1**	
# Fireplaces	**0**	

TRIO Software
A Division of Harris Computer Systems

Layout	**1 Typical**	
1.Typical	4.	7.
2.Inadeq	5.	8.
3.Horrid	6.	9.
Attic	**9 None**	
1.1/4 Fin	4.Full Fin	7.
2.1/2 Fin	5.Fl/Stair	8.
3.3/4 Fin	6.	9.None
Insulation	**1 Full**	
1.Full	4.Minimal	7.
2.Heavy	5.Partial	8.
3.Capped	6.	9.None
Unfinished %	**0%**	
Grade & Factor	**3 Average 100%**	
1.E Grade	4.B Grade	7.
2.D Grade	5.A Grade	8.SC Grade
3.C Grade	6.AA Grade	9.Same
SQFT (Footprint)	**1087**	
Condition	**4 Average**	
1.Poor	4.Avg	7.V G
2.Fair	5.Avg+	8.Exc
3.Avg-	6.Good	9.Same
Phys. % Good	**0%**	
Funct. % Good	**85%**	
Functional Code	**9 None**	
1.Incomp	4.	7.
2.O-Built	5.	8.Other
3.Damage	6.	9.None
Econ. % Good	**100%**	
Economic Code	**None**	
0.None	3.No Power	6.Bad Abut
1.Location	4.Generate	9.None
2.Encroach	5.SiteLimt	9.
Entrance Code	**3 Information Only**	
1.Interior	4.Vacant	7.
2.Refusal	5.Estimate	8.
3.Informed	6.	9.
Information Code	**3 Tenant**	
1.Owner	4.Agent	7.
2.Relative	5.Estimate	8.
3.Tenant	6.Other	9.

Date Inspected

Additions, Outbuildings & Improvements

Type	Year	Units	Grade	Cond	Phys.	Funct.	Sound Value
68 Wood Deck	2000	128	3 100	3	0 %	100 %	
					%	%	
					%	%	
					%	%	
					%	%	
					%	%	
					%	%	
					%	%	
					%	%	
					%	%	

1.One Story Fram
2.Two Story Fram
3.Three Story Fr
4.1 & 1/2 Story
5.1 & 3/4 Story
6.2 & 1/2 Story
21.Open Frame Por
22.Encl Frame Por
23.Frame Garage
24.Frame Shed
25.Frame Bay Wind
26.1SFr Overhang
27.Unfin Basement
28.Unfinished Att
29.Finished Attic

Map Lot 010-008-A | Account 51 | Location 465 TOWNHOUSE ROAD | Card 1 Of 1 | 9/12/2023

CUSHING, RUTH ELLEN
465 TOWNHOUSE ROAD
WHITEFIELD ME 04353

B1548P22

Property Data

Neighborhood **99 Whitefield**

Tree Growth Year **0**

X Coordinate **0**

Y Coordinate **0**

Zone/Land Use **11 Residential**

Secondary Zone

Topography **2 Rolling**

1.Level	4.Below St	7.
2.Rolling	5.Low	8.
3.Above St	6.Swampy	9.

Utilities **4 Drilled Well** **6 Septic System**

1.OutHouse	4.Dr Well	7.Cesspool
2.PblcWtr	5.Dug Well	8.LakeDraw
3.PblcSewr	6.Septic	9.None

Street **1 Paved**

1.Paved	4.Proposed	7.
2.Semi Imp	5.Private	8.
3.Gravel	6.	9.None

0

0

Sale Data

Sale Date

Price

Sale Type

1.Land	4.Mfg unit	7.
2.L & B	5.Other	8.
3.Building	6.	9.

Financing

1.Convent	4.Seller	7.
2.FHA/VA	5.Private	8.
3.Assumed	6.Cash	9.Unknown

Validity

1.Valid	4.Split	7.Changes
2.Related	5.Partial	8.Other
3.Distress	6.Exempt	9.

Verified

1.Buyer	4.Agent	7.Family
2.Seller	5.Pub Rec	8.Other
3.Lender	6.MLS	9.

Assessment Record

Year	Land	Buildings	Exempt	Total
2011	29,937	43,017	10,000	62,954
2012	29,937	43,017	10,000	62,954
2013	33,315	43,017	10,000	66,332
2014	33,315	43,017	10,000	66,332
2015	33,315	43,017	10,000	66,332
2016	33,315	43,017	10,000	66,332
2017	33,315	43,017	15,000	61,332
2018	33,315	43,017	20,000	56,332
2019	33,315	43,017	20,000	56,332
2020	33,315	43,017	20,000	56,332
2021	33,315	43,017	25,000	51,332
2022	33,315	41,501	24,500	50,316
2023	33,315	41,501	23,000	51,816
2024	33,315	41,501	19,000	55,816

Land Data

Front Foot	Type	Effective Frontage	Effective Depth	Influence Factor	Influence Code
11.Base 100fft				%	
12.Delta Triangle				%	
13.Nabla Triangle				%	
14.Sec 101to200ff				%	
15.FF 201+Over				%	
				%	
				%	
Square Foot		**Square Feet**			
16.Regular Lot				%	
17.Secondary Lot				%	
18.Excess land				%	
19.Condominium				%	
20.Miscellaneous				%	
				%	
				%	
Fract. Acre		**Acreage/Sites**			
21.Commercial Sit	22	1.50	100	%	0
22.Base Lot	28	2.21	100	%	0
23.A	45	1.00	100	%	0
Acres				%	
24.B				%	
25.Lakefront Site				%	
26.D				%	
27.Secondary Lot				%	
28.Rear Land up t					
29.Rear Land 5-20					

Total Acreage 3.71

Influence Codes

1.Un-Buildable
2.Excess Frtg
3.Topography
4.Size/Shape
5.Access
6.Deed Restricti
7.OPEN SPACE
8.Code Restricti
9.Fract Share

Acres

30.Rear Land 20-5
31.Rear Land 50+
32.Tillable/Pastu
33.Frm/OpnBlue/Cr
34.Farm/Open Spac
35.Farm/Open Spac
36.Farm/Open Spac
37.Treegrowth SW
38.Treegrowth MW
39.Treegrowth HW
40.Wasteland/RP
41.G
42.Mobile Home Si
43.PublicWtr/Sept
44.PrivateWtr/Sep
45.Lot improvemen
46.Miscellaneous

Inspection Witnessed By:

X Date

No./Date	Description	Date Insp.

Notes:

12/30/20- rEV W/MRS.- DEL OLD BARN & W.D.

Whitefield

Whitefield

Map Lot 010-008-A | Account 51 | Location 465 TOWNHOUSE ROAD | Card 1 Of 1 | 9/12/2023

Building Style	**10 Farmhouse**	
0.	4.Cape	8.Log
1.Conv.	5.Garrison	9.Other
2.Ranch	6.Split	10.Farnhou
3.R Ranch	7.Contemp	11.Mfg Dbl
Dwelling Units	**1**	
Other Units	**0**	
Stories	**4 One & 1/2 Story**	
1.1	4.1.5	7.
2.2	5.1.75	8.
3.3	6.2.5	9.
Exterior Walls	**1 Wood Siding**	
0.	4.Asbestos	8.Concrete
1.Wood	5.Stucco	9.Other
2.Vin/Al	6.Brick	10.Wd Shgl
3.Compos.	7.Stone	11.Cement
Roof Surface	**3 Composition**	
1.Asphalt	4.Wood Sh	7.
2.Metal	5.Other	8.
3.Composit	6.	9.
SF Masonry Trim	**0**	
OPEN-3-CUSTOM	**0**	
OPEN-4-CUSTOM	**0**	
Year Built	**1850**	
Year Remodeled	**1990**	
Foundation	**3 Brick &/or Stone**	
1.Concrete	4.Wood	7.
2.C Block	5.Slab	8.
3.Br/Stone	6.Piers	9.
Basement	**4 Full Basement**	
1.1/4 Bmt	4.Full Bmt	7.
2.1/2 Bmt	5.None	8.
3.3/4 Bmt	6.	9.None
Bsmt Gar # Cars	**0**	
Wet Basement	**2 Damp Basement**	
1.Dry	4.	7.
2.Damp	5.	8.
3.Wet	6.	9.

SF Bsmt Living	**0**	
Fin Bsmt Grade	**0 0**	
BASEMENT FLOOR	**0**	
Heat Type	**100%**	**5 Forced Warm Air**
0.	4.Steam	8.Fl/Wall
1.HWBB	5.FWA	9.No Heat
2.HWCI	6.GravWA	10.Rad/BB
3.H Pump	7.Electric	11.Monitor
Cool Type	**0%**	**9 None**
1.Refrig	4.W&C Air	7.
2.Evapor	5.Radheat	8.
3.H Pump	6.	9.None
Kitchen Style	**1 New/Remodeled**	
1.New/Remo	4.Obsolete	7.
2.Typical	5.	8.
3.Old Type	6.	9.None
Bath(s) Style	**1 New/modern**	
1.New/Modr	4.Obsolete	7.
2.Typical	5.	8.
3.Old Type	6.	9.None
# Rooms	**7**	
# Bedrooms	**4**	
# Full Baths	**1**	
# Half Baths	**0**	
# Addn Fixtures	**2**	
# Fireplaces	**0**	

TRIO Software
A Division of Harris Computer Systems

Layout	**1 Typical**	
1.Typical	4.	7.
2.Inadeq	5.	8.
3.Horrid	6.	9.
Attic	**9 None**	
1.1/4 Fin	4.Full Fin	7.
2.1/2 Fin	5.Fl/Stair	8.
3.3/4 Fin	6.	9.None
Insulation	**1 Full**	
1.Full	4.Minimal	7.
2.Heavy	5.Partial	8.
3.Capped	6.	9.None
Unfinished %	**0%**	
Grade & Factor	**2 Fair 100%**	
1.E Grade	4.B Grade	7.
2.D Grade	5.A Grade	8.SC Grade
3.C Grade	6.AA Grade	9.Same
SQFT (Footprint)	**748**	
Condition	**3 Below Average**	
1.Poor	4.Avg	7.V G
2.Fair	5.Avg+	8.Exc
3.Avg-	6.Good	9.Same
Phys. % Good	**0%**	
Funct. % Good	**100%**	
Functional Code	**9 None**	
1.Incomp	4.	7.
2.O-Built	5.	8.Other
3.Damage	6.	9.None
Econ. % Good	**100%**	
Economic Code	**None**	
0.None	3.No Power	6.Bad Abut
1.Location	4.Generate	9.None
2.Encroach	5.SiteLimt	9.
Entrance Code	**1 Interior Inspect**	
1.Interior	4.Vacant	7.
2.Refusal	5.Estimate	8.
3.Informed	6.	9.
Information Code	**1 Owner**	
1.Owner	4.Agent	7.
2.Relative	5.Estimate	8.
3.Tenant	6.Other	9.

Date Inspected

Additions, Outbuildings & Improvements

Type	Year	Units	Grade	Cond	Phys.	Funct.	Sound Value
1 One Story Frame	1990	648	2 100	3	0 %	100 %	
67 Barn	1985	676	2 100	3	0 %	100 %	
22 Encl Frame Porch	1950	352	2 100	3	0 %	100 %	
					%	%	
					%	%	
					%	%	
					%	%	
					%	%	
					%	%	
					%	%	

1.One Story Fram
2.Two Story Fram
3.Three Story Fr
4.1 & 1/2 Story
5.1 & 3/4 Story
6.2 & 1/2 Story
21.Open Frame Por
22.Encl Frame Por
23.Frame Garage
24.Frame Shed
25.Frame Bay Wind
26.1SFr Overhang
27.Unfin Basement
28.Unfinished Att
29.Finished Attic

Map Lot 010-008-G | Account 1303 | Location 535 TOWNHOUSE ROAD | Card 1 Of 1 | 9/12/2023

CUSHING, RUTHELLEN
465 TOWNHOUSE ROAD
WHITEFIELD ME 04353

B5320P110

Previous Owner
BINNS EDMUND C. & MARGARET
C/O DENNIS BINNS
509 TOWNHOUSE ROAD
WHITEFIELD ME 04353
Sale Date: 3/31/2014

Inspection Witnessed By:

X Date

No./Date	Description	Date Insp.

Notes:

'18- ADJ. ACREAGE PER SCALED ACREAGE OF TOWN MAPS, DELETE LOT IMPS AND BLDGS. (WRONG LOT), ALSO CHANGE LOT NUMBER TO "008-G".

Whitefield

Property Data

Neighborhood **1 Whitefield**

Tree Growth Year **0**

X Coordinate **0**

Y Coordinate **0**

Zone/Land Use **11 Residential**

Secondary Zone

Topography **1 Level** **9**

1.Level 4.Below St 7.
2.Rolling 5.Low 8.
3.Above St 6.Swampy 9.

Utilities

1.OutHouse 4.Dr Well 7.Cesspool
2.PblcWtr 5.Dug Well 8.LakeDraw
3.PblcSewr 6.Septic 9.None

Street **1 Paved**

1.Paved 4.Proposed 7.
2.Semi Imp 5.Private 8.
3.Gravel 6. 9.None

0

0

Sale Data

Sale Date **3/28/2014**

Price

Sale Type **2 Land & Buildings**

1.Land 4.Mfg unit 7.
2.L & B 5.Other 8.
3.Building 6. 9.

Financing **9 Unknown**

1.Convent 4.Seller 7.
2.FHA/VA 5.Private 8.
3.Assumed 6.Cash 9.Unknown

Validity **2 Related Parties**

1.Valid 4.Split 7.Changes
2.Related 5.Partial 8.Other
3.Distress 6.Exempt 9.

Verified **5 Public Record**

1.Buyer 4.Agent 7.Family
2.Seller 5.Pub Rec 8.Other
3.Lender 6.MLS 9.

Assessment Record

Year	Land	Buildings	Exempt	Total
2011	28,500	6,000	0	34,500
2012	28,500	6,000	0	34,500
2013	30,000	6,000	0	36,000
2014	30,000	6,000	0	36,000
2015	30,000	6,000	0	36,000
2016	30,000	6,000	0	36,000
2017	30,000	6,000	0	36,000
2018	30,000	6,000	0	36,000
2019	44,500	0	0	44,500
2020	44,500	0	0	44,500
2021	44,500	0	0	44,500
2022	44,500	0	0	44,500
2023	44,500	0	0	44,500
2024	44,500	0	0	44,500

Land Data

Front Foot	Type	Effective Frontage	Effective Depth	Influence Factor	Influence Code
11.Base 100fft				%	
12.Delta Triangle				%	
13.Nabla Triangle				%	
14.Sec 101to200ff				%	
15.FF 201+Over				%	
				%	
				%	
Square Foot		**Square Feet**			
16.Regular Lot				%	
17.Secondary Lot				%	
18.Excess land				%	
19.Condominium				%	
20.Miscellaneous				%	
				%	
				%	
Fract. Acre		**Acreage/Sites**			
21.Commercial Sit	22	1.50	100	%	0
22.Base Lot	28	3.50	100	%	0
23.A	29	20.00	100	%	0
Acres	30	5.00	100	%	0
24.B				%	
25.Lakefront Site				%	
26.D				%	
27.Secondary Lot					
28.Rear Land up t					
29.Rear Land 5-20					

Total Acreage 30.00

Influence Codes

1.Un-Buildable
2.Excess Frtg
3.Topography
4.Size/Shape
5.Access
6.Deed Restricti
7.OPEN SPACE
8.Code Restricti
9.Fract Share
Acres
30.Rear Land 20-5
31.Rear Land 50+
32.Tillable/Pastu
33.Frm/OpnBlue/Cr
34.Farm/Open Spac
35.Farm/Open Spac
36.Farm/Open Spac
37.Treegrowth SW
38.Treegrowth MW
39.Treegrowth HW
40.Wasteland/RP
41.G
42.Mobile Home Si
43.PublicWtr/Sept
44.PrivateWtr/Sep
45.Lot improvemen
46.Miscellaneous

Whitefield

Map Lot 010-008-G | Account 1303 | Location 535 TOWNHOUSE ROAD | Card 1 Of 1 | 9/12/2023

Building Style **0**		
0.	4.Cape	8.Log
1.Conv.	5.Garrison	9.Other
2.Ranch	6.Split	10.Farnhou
3.R Ranch	7.Contemp	11.Mfg Dbl
Dwelling Units **0**		
Other Units **0**		
Stories **0**		
1.1	4.1.5	7.
2.2	5.1.75	8.
3.3	6.2.5	9.
Exterior Walls **0**		
0.	4.Asbestos	8.Concrete
1.Wood	5.Stucco	9.Other
2.Vin/Al	6.Brick	10.Wd Shgl
3.Compos.	7.Stone	11.Cement
Roof Surface **0**		
1.Asphalt	4.Wood Sh	7.
2.Metal	5.Other	8.
3.Composit	6.	9.
SF Masonry Trim **0**		
OPEN-3-CUSTOM **0**		
OPEN-4-CUSTOM **0**		
Year Built **0**		
Year Remodeled **0**		
Foundation **0**		
1.Concrete	4.Wood	7.
2.C Block	5.Slab	8.
3.Br/Stone	6.Piers	9.
Basement **0**		
1.1/4 Bmt	4.Full Bmt	7.
2.1/2 Bmt	5.None	8.
3.3/4 Bmt	6.	9.None
Bsmt Gar # Cars **0**		
Wet Basement **0**		
1.Dry	4.	7.
2.Damp	5.	8.
3.Wet	6.	9.

SF Bsmt Living **0**		
Fin Bsmt Grade **0 0**		
BASEMENT FLOOR **0**		
Heat Type **100%** **0**		
0.	4.Steam	8.Fl/Wall
1.HWBB	5.FWA	9.No Heat
2.HWCI	6.GravWA	10.Rad/BB
3.H Pump	7.Electric	11.Monitor
Cool Type **0%**	**9 None**	
1.Refrig	4.W&C Air	7.
2.Evapor	5.Radheat	8.
3.H Pump	6.	9.None
Kitchen Style **0**		
1.New/Remo	4.Obsolete	7.
2.Typical	5.	8.
3.Old Type	6.	9.None
Bath(s) Style **0**		
1.New/Modr	4.Obsolete	7.
2.Typical	5.	8.
3.Old Type	6.	9.None
# Rooms **0**		
# Bedrooms **0**		
# Full Baths **0**		
# Half Baths **0**		
# Addn Fixtures **0**		
# Fireplaces **0**		

TRIO Software
A Division of Harris Computer Systems

Layout **0**		
1.Typical	4.	7.
2.Inadeq	5.	8.
3.Horrid	6.	9.
Attic **0**		
1.1/4 Fin	4.Full Fin	7.
2.1/2 Fin	5.Fl/Stair	8.
3.3/4 Fin	6.	9.None
Insulation **0**		
1.Full	4.Minimal	7.
2.Heavy	5.Partial	8.
3.Capped	6.	9.None
Unfinished % **0%**		
Grade & Factor **0 0%**		
1.E Grade	4.B Grade	7.
2.D Grade	5.A Grade	8.SC Grade
3.C Grade	6.AA Grade	9.Same
SQFT (Footprint) **0**		
Condition **0**		
1.Poor	4.Avg	7.V G
2.Fair	5.Avg+	8.Exc
3.Avg-	6.Good	9.Same
Phys. % Good **0%**		
Funct. % Good **100%**		
Functional Code **9 None**		
1.Incomp	4.	7.
2.O-Built	5.	8.Other
3.Damage	6.	9.None
Econ. % Good **100%**		
Economic Code **None**		
0.None	3.No Power	6.Bad Abut
1.Location	4.Generate	9.None
2.Encroach	5.SiteLimt	9.
Entrance Code **1 Interior Inspect**		
1.Interior	4.Vacant	7.
2.Refusal	5.Estimate	8.
3.Informed	6.	9.
Information Code **1 Owner**		
1.Owner	4.Agent	7.
2.Relative	5.Estimate	8.
3.Tenant	6.Other	9.

Date Inspected

Additions, Outbuildings & Improvements

Type	Year	Units	Grade	Cond	Phys.	Funct.	Sound Value
					%	%	
					%	%	
					%	%	
					%	%	
					%	%	
					%	%	
					%	%	
					%	%	
					%	%	
					%	%	

1.One Story Fram
2.Two Story Fram
3.Three Story Fr
4.1 & 1/2 Story
5.1 & 3/4 Story
6.2 & 1/2 Story
21.Open Frame Por
22.Encl Frame Por
23.Frame Garage
24.Frame Shed
25.Frame Bay Wind
26.1SFr Overhang
27.Unfin Basement
28.Unfinished Att
29.Finished Attic

Map Lot 009-018 | Account 1412 | Location ROONEY LANE, OFF OF | Card 1 Of 1 | 9/12/2023

CUSHING, RUTHELLEN
465 TOWNHOUSE ROAD
WHITEFIELD ME 04353

B5320P110

Property Data

Neighborhood **1 Whitefield**

Tree Growth Year **0**

X Coordinate **0**

Y Coordinate **0**

Zone/Land Use **11 Residential**

Secondary Zone

Topography **2 Rolling** **9**

1.Level	4.Below St	7.
2.Rolling	5.Low	8.
3.Above St	6.Swampy	9.

Utilities **9 None** **9 None**

1.OutHouse	4.Dr Well	7.Cesspool
2.PblcWtr	5.Dug Well	8.LakeDraw
3.PblcSewr	6.Septic	9.None

Street **3 Gravel**

1.Paved	4.Proposed	7.
2.Semi Imp	5.Private	8.
3.Gravel	6.	9.None

0

0

Sale Data

Sale Date

Price

Sale Type

1.Land	4.Mfg unit	7.
2.L & B	5.Other	8.
3.Building	6.	9.

Financing

1.Convent	4.Seller	7.
2.FHA/VA	5.Private	8.
3.Assumed	6.Cash	9.Unknown

Validity

1.Valid	4.Split	7.Changes
2.Related	5.Partial	8.Other
3.Distress	6.Exempt	9.

Verified

1.Buyer	4.Agent	7.Family
2.Seller	5.Pub Rec	8.Other
3.Lender	6.MLS	9.

Assessment Record

Year	Land	Buildings	Exempt	Total
2011	13,000	0	0	13,000
2012	13,000	0	0	13,000
2013	19,500	0	0	19,500
2014	19,500	0	0	19,500
2015	19,500	0	0	19,500
2016	19,500	0	0	19,500
2017	19,500	0	0	19,500
2018	19,500	0	0	19,500
2019	19,500	0	0	19,500
2020	19,500	0	0	19,500
2021	19,500	0	0	19,500
2022	19,500	0	0	19,500
2023	19,500	0	0	19,500
2024	19,500	0	0	19,500

Land Data

Front Foot	Type	Effective Frontage	Effective Depth	Influence Factor	Influence Code
11.Base 100fft				%	
12.Delta Triangle				%	
13.Nabla Triangle				%	
14.Sec 101to200ff				%	
15.FF 201+Over				%	
				%	
				%	
Square Foot		**Square Feet**			
16.Regular Lot				%	
17.Secondary Lot				%	
18.Excess land				%	
19.Condominium				%	
20.Miscellaneous				%	
				%	
				%	
Fract. Acre		**Acreage/Sites**			
21.Commercial Sit	28	5.00	100	%	0
22.Base Lot	29	15.00	100	%	0
23.A				%	
Acres				%	
24.B				%	
25.Lakefront Site				%	
26.D				%	
27.Secondary Lot				%	
28.Rear Land up t					
29.Rear Land 5-20					

Total Acreage 20.00

Influence Codes

1.Un-Buildable
2.Excess Frtg
3.Topography
4.Size/Shape
5.Access
6.Deed Restricti
7.OPEN SPACE
8.Code Restricti
9.Fract Share

Acres

30.Rear Land 20-5
31.Rear Land 50+
32.Tillable/Pastu
33.Frm/OpnBlue/Cr
34.Farm/Open Spac
35.Farm/Open Spac
36.Farm/Open Spac
37.Treegrowth SW
38.Treegrowth MW
39.Treegrowth HW
40.Wasteland/RP
41.G
42.Mobile Home Si
43.PublicWtr/Sept
44.PrivateWtr/Sep
45.Lot improvemen
46.Miscellaneous

Inspection Witnessed By:

X Date

No./Date	Description	Date Insp.

Notes:

Whitefield

Whitefield

Map Lot 009-018 | Account 1412 | Location ROONEY LANE, OFF OF | Card 1 Of 1 | 9/12/2023

Building Style		
0.	4.Cape	8.Log
1.Conv.	5.Garrison	9.Other
2.Ranch	6.Split	10.Farnhou
3.R Ranch	7.Contemp	11.Mfg Dbl

Dwelling Units

Other Units

Stories		
1.1	4.1.5	7.
2.2	5.1.75	8.
3.3	6.2.5	9.

Exterior Walls		
0.	4.Asbestos	8.Concrete
1.Wood	5.Stucco	9.Other
2.Vin/Al	6.Brick	10.Wd Shgl
3.Compos.	7.Stone	11.Cement

Roof Surface		
1.Asphalt	4.Wood Sh	7.
2.Metal	5.Other	8.
3.Composit	6.	9.

SF Masonry Trim

OPEN-3-CUSTOM

OPEN-4-CUSTOM

Year Built

Year Remodeled

Foundation		
1.Concrete	4.Wood	7.
2.C Block	5.Slab	8.
3.Br/Stone	6.Piers	9.

Basement		
1.1/4 Bmt	4.Full Bmt	7.
2.1/2 Bmt	5.None	8.
3.3/4 Bmt	6.	9.None

Bsmt Gar # Cars

Wet Basement		
1.Dry	4.	7.
2.Damp	5.	8.
3.Wet	6.	9.

SF Bsmt Living

Fin Bsmt Grade

BASEMENT FLOOR

Heat Type **100%**		
0.	4.Steam	8.Fl/Wall
1.HWBB	5.FWA	9.No Heat
2.HWCI	6.GravWA	10.Rad/BB
3.H Pump	7.Electric	11.Monitor

Cool Type **0%**		
1.Refrig	4.W&C Air	7.
2.Evapor	5.Radheat	8.
3.H Pump	6.	9.None

Kitchen Style		
1.New/Remo	4.Obsolete	7.
2.Typical	5.	8.
3.Old Type	6.	9.None

Bath(s) Style		
1.New/Modr	4.Obsolete	7.
2.Typical	5.	8.
3.Old Type	6.	9.None

Rooms

Bedrooms

Full Baths

Half Baths

Addn Fixtures

Fireplaces

TRIO Software
A Division of Harris Computer Systems

Layout		
1.Typical	4.	7.
2.Inadeq	5.	8.
3.Horrid	6.	9.

Attic		
1.1/4 Fin	4.Full Fin	7.
2.1/2 Fin	5.Fl/Stair	8.
3.3/4 Fin	6.	9.None

Insulation		
1.Full	4.Minimal	7.
2.Heavy	5.Partial	8.
3.Capped	6.	9.None

Unfinished %

Grade & Factor		
1.E Grade	4.B Grade	7.
2.D Grade	5.A Grade	8.SC Grade
3.C Grade	6.AA Grade	9.Same

SQFT (Footprint)

Condition		
1.Poor	4.Avg	7.V G
2.Fair	5.Avg+	8.Exc
3.Avg-	6.Good	9.Same

Phys. % Good

Funct. % Good

Functional Code		
1.Incomp	4.	7.
2.O-Built	5.	8.Other
3.Damage	6.	9.None

Econ. % Good

Economic Code		
0.None	3.No Power	6.Bad Abut
1.Location	4.Generate	9.None
2.Encroach	5.SiteLimt	9.

Entrance Code **0**		
1.Interior	4.Vacant	7.
2.Refusal	5.Estimate	8.
3.Informed	6.	9.

Information Code **0**		
1.Owner	4.Agent	7.
2.Relative	5.Estimate	8.
3.Tenant	6.Other	9.

Date Inspected

Additions, Outbuildings & Improvements

Type	Year	Units	Grade	Cond	Phys.	Funct.	Sound Value
					%	%	
					%	%	
					%	%	
					%	%	
					%	%	
					%	%	
					%	%	
					%	%	
					%	%	
					%	%	

1.One Story Fram
2.Two Story Fram
3.Three Story Fr
4.1 & 1/2 Story
5.1 & 3/4 Story
6.2 & 1/2 Story
21.Open Frame Por
22.Encl Frame Por
23.Frame Garage
24.Frame Shed
25.Frame Bay Wind
26.1SFr Overhang
27.Unfin Basement
28.Unfinished Att
29.Finished Attic

Map Lot 020-023 Account 728 Location NORTH HOWE ROAD Card 1 Of 1 9/12/2023

CUTHBERTSON, LEE
CUTHBERTSON, VICTORIA R
88 OAK GROVE ROAD
VASSALBORO ME 04989

B2182P2 B5218P21

Property Data

Neighborhood **99 Whitefield**

Tree Growth Year **0**

X Coordinate **0**

Y Coordinate **0**

Zone/Land Use **11 Residential**

Secondary Zone

Topography **2 Rolling** **9**

1.Level	4.Below St	7.
2.Rolling	5.Low	8.
3.Above St	6.Swampy	9.

Utilities **9 None** **9 None**

1.OutHouse	4.Dr Well	7.Cesspool
2.PblcWtr	5.Dug Well	8.LakeDraw
3.PblcSewr	6.Septic	9.None

Street **1 Paved**

1.Paved	4.Proposed	7.
2.Semi Imp	5.Private	8.
3.Gravel	6.	9.None

0

0

Sale Data

Sale Date

Price

Sale Type

1.Land	4.Mfg unit	7.
2.L & B	5.Other	8.
3.Building	6.	9.

Financing

1.Convent	4.Seller	7.
2.FHA/VA	5.Private	8.
3.Assumed	6.Cash	9.Unknown

Validity

1.Valid	4.Split	7.Changes
2.Related	5.Partial	8.Other
3.Distress	6.Exempt	9.

Verified

1.Buyer	4.Agent	7.Family
2.Seller	5.Pub Rec	8.Other
3.Lender	6.MLS	9.

Assessment Record

Year	Land	Buildings	Exempt	Total
2011	33,900	0	0	33,900
2012	33,900	0	0	33,900
2013	40,250	0	0	40,250
2014	40,250	0	0	40,250
2015	40,250	0	0	40,250
2016	40,250	0	0	40,250
2017	40,250	0	0	40,250
2018	40,250	0	0	40,250
2019	40,250	0	0	40,250
2020	40,250	0	0	40,250
2021	40,250	0	0	40,250
2022	40,250	0	0	40,250
2023	40,250	0	0	40,250
2024	40,250	0	0	40,250

Land Data

Front Foot	Type	Effective Frontage	Effective Depth	Influence Factor	Influence Code
11.Base 100fft				%	
12.Delta Triangle				%	
13.Nabla Triangle				%	
14.Sec 101to200ff				%	
15.FF 201+Over				%	
				%	
				%	
Square Foot		**Square Feet**			
16.Regular Lot				%	
17.Secondary Lot				%	
18.Excess land				%	
19.Condominium				%	
20.Miscellaneous				%	
				%	
				%	
Fract. Acre		**Acreage/Sites**			
21.Commercial Sit	22	1.50	100	%	0
22.Base Lot	28	3.50	100	%	0
23.A	47	1.00	100	%	0
Acres	29	12.50	100	%	0
24.B				%	
25.Lakefront Site				%	
26.D				%	
27.Secondary Lot					
28.Rear Land up t					
29.Rear Land 5-20					

Total Acreage 17.50

Influence Codes

1.Un-Buildable
2.Excess Frtg
3.Topography
4.Size/Shape
5.Access
6.Deed Restricti
7.OPEN SPACE
8.Code Restricti
9.Fract Share
Acres
30.Rear Land 20-5
31.Rear Land 50+
32.Tillable/Pastu
33.Frm/OpnBlue/Cr
34.Farm/Open Spac
35.Farm/Open Spac
36.Farm/Open Spac
37.Treegrowth SW
38.Treegrowth MW
39.Treegrowth HW
40.Wasteland/RP
41.G
42.Mobile Home Si
43.PublicWtr/Sept
44.PrivateWtr/Sep
45.Lot improvemen
46.Miscellaneous

Inspection Witnessed By:

X Date

No./Date	Description	Date Insp.

Notes:

Whitefield

Whitefield

Map Lot 020-023 | Account 728 | Location NORTH HOWE ROAD | Card 1 Of 1 | 9/12/2023

Building Style		
0.	4.Cape	8.Log
1.Conv.	5.Garrison	9.Other
2.Ranch	6.Split	10.Farnhou
3.R Ranch	7.Contemp	11.Mfg Dbl

Dwelling Units

Other Units

Stories		
1.1	4.1.5	7.
2.2	5.1.75	8.
3.3	6.2.5	9.

Exterior Walls		
0.	4.Asbestos	8.Concrete
1.Wood	5.Stucco	9.Other
2.Vin/Al	6.Brick	10.Wd Shgl
3.Compos.	7.Stone	11.Cement

Roof Surface		
1.Asphalt	4.Wood Sh	7.
2.Metal	5.Other	8.
3.Composit	6.	9.

SF Masonry Trim

OPEN-3-CUSTOM

OPEN-4-CUSTOM

Year Built

Year Remodeled

Foundation		
1.Concrete	4.Wood	7.
2.C Block	5.Slab	8.
3.Br/Stone	6.Piers	9.

Basement		
1.1/4 Bmt	4.Full Bmt	7.
2.1/2 Bmt	5.None	8.
3.3/4 Bmt	6.	9.None

Bsmt Gar # Cars

Wet Basement		
1.Dry	4.	7.
2.Damp	5.	8.
3.Wet	6.	9.

SF Bsmt Living

Fin Bsmt Grade

BASEMENT FLOOR

Heat Type **100%**		
0.	4.Steam	8.Fl/Wall
1.HWBB	5.FWA	9.No Heat
2.HWCI	6.GravWA	10.Rad/BB
3.H Pump	7.Electric	11.Monitor

Cool Type **0%**		
1.Refrig	4.W&C Air	7.
2.Evapor	5.Radheat	8.
3.H Pump	6.	9.None

Kitchen Style		
1.New/Remo	4.Obsolete	7.
2.Typical	5.	8.
3.Old Type	6.	9.None

Bath(s) Style		
1.New/Modr	4.Obsolete	7.
2.Typical	5.	8.
3.Old Type	6.	9.None

Rooms

Bedrooms

Full Baths

Half Baths

Addn Fixtures

Fireplaces

TRIO Software
A Division of Harris Computer Systems

Layout		
1.Typical	4.	7.
2.Inadeq	5.	8.
3.Horrid	6.	9.

Attic		
1.1/4 Fin	4.Full Fin	7.
2.1/2 Fin	5.Fl/Stair	8.
3.3/4 Fin	6.	9.None

Insulation		
1.Full	4.Minimal	7.
2.Heavy	5.Partial	8.
3.Capped	6.	9.None

Unfinished %

Grade & Factor		
1.E Grade	4.B Grade	7.
2.D Grade	5.A Grade	8.SC Grade
3.C Grade	6.AA Grade	9.Same

SQFT (Footprint)

Condition		
1.Poor	4.Avg	7.V G
2.Fair	5.Avg+	8.Exc
3.Avg-	6.Good	9.Same

Phys. % Good

Funct. % Good

Functional Code		
1.Incomp	4.	7.
2.O-Built	5.	8.Other
3.Damage	6.	9.None

Econ. % Good

Economic Code		
0.None	3.No Power	6.Bad Abut
1.Location	4.Generate	9.None
2.Encroach	5.SiteLimt	9.

Entrance Code **0**		
1.Interior	4.Vacant	7.
2.Refusal	5.Estimate	8.
3.Informed	6.	9.

Information Code **0**		
1.Owner	4.Agent	7.
2.Relative	5.Estimate	8.
3.Tenant	6.Other	9.

Date Inspected

Additions, Outbuildings & Improvements

Type	Year	Units	Grade	Cond	Phys.	Funct.	Sound Value
					%	%	
					%	%	
					%	%	
					%	%	
					%	%	
					%	%	
					%	%	
					%	%	
					%	%	
					%	%	

1.One Story Fram
2.Two Story Fram
3.Three Story Fr
4.1 & 1/2 Story
5.1 & 3/4 Story
6.2 & 1/2 Story
21.Open Frame Por
22.Encl Frame Por
23.Frame Garage
24.Frame Shed
25.Frame Bay Wind
26.1SFr Overhang
27.Unfin Basement
28.Unfinished Att
29.Finished Attic

Map Lot 020-002-A | Account 1197 | Location 288 NORTH HOWE ROAD | Card 1 Of 1 | 9/12/2023

CUTHBERTSON, MICHAEL W
CUTHBERTSON, PAULA A
288 NORTH HOWE ROAD
WHITEFIELD ME 04353

B2602P63

Property Data

Neighborhood **1 Whitefield**

Tree Growth Year **0**

X Coordinate **0**

Y Coordinate **0**

Zone/Land Use **11 Residential**

Secondary Zone

Topography **1 Level**

1.Level	4.Below St	7.
2.Rolling	5.Low	8.
3.Above St	6.Swampy	9.

Utilities **4 Drilled Well** **6 Septic System**

1.OutHouse	4.Dr Well	7.Cesspool
2.PblcWtr	5.Dug Well	8.LakeDraw
3.PblcSewr	6.Septic	9.None

Street **1 Paved**

1.Paved	4.Proposed	7.
2.Semi Imp	5.Private	8.
3.Gravel	6.	9.None

0

0

Sale Data

Sale Date

Price

Sale Type

1.Land	4.Mfg unit	7.
2.L & B	5.Other	8.
3.Building	6.	9.

Financing

1.Convent	4.Seller	7.
2.FHA/VA	5.Private	8.
3.Assumed	6.Cash	9.Unknown

Validity

1.Valid	4.Split	7.Changes
2.Related	5.Partial	8.Other
3.Distress	6.Exempt	9.

Verified

1.Buyer	4.Agent	7.Family
2.Seller	5.Pub Rec	8.Other
3.Lender	6.MLS	9.

Assessment Record

Year	Land	Buildings	Exempt	Total
2011	28,825	193,749	10,000	212,574
2012	28,825	193,749	10,000	212,574
2013	30,750	193,749	10,000	214,499
2014	30,750	193,749	10,000	214,499
2015	30,750	193,749	10,000	214,499
2016	30,750	193,749	10,000	214,499
2017	30,750	193,749	15,000	209,499
2018	30,750	193,749	20,000	204,499
2019	30,750	193,749	20,000	204,499
2020	30,750	193,749	20,000	204,499
2021	30,750	193,749	25,000	199,499
2022	30,750	193,749	24,500	199,999
2023	30,750	193,860	23,000	201,610
2024	30,750	193,860	19,000	205,610

Land Data

Front Foot	Type	Effective Frontage	Effective Depth	Influence Factor	Influence Code
11.Base 100fft				%	
12.Delta Triangle				%	
13.Nabla Triangle				%	
14.Sec 101to200ff				%	
15.FF 201+Over				%	
				%	
				%	
Square Foot		**Square Feet**			
16.Regular Lot				%	
17.Secondary Lot				%	
18.Excess land				%	
19.Condominium				%	
20.Miscellaneous				%	
				%	
				%	
Fract. Acre		**Acreage/Sites**			
21.Commercial Sit	22	1.50	100	%	0
22.Base Lot	28	0.50	100	%	0
23.A	45	1.00	100	%	0
Acres				%	
24.B				%	
25.Lakefront Site				%	
26.D				%	
27.Secondary Lot				%	
28.Rear Land up t					
29.Rear Land 5-20					

Total Acreage 2.00

Influence Codes

1.Un-Buildable
2.Excess Frtg
3.Topography
4.Size/Shape
5.Access
6.Deed Restricti
7.OPEN SPACE
8.Code Restricti
9.Fract Share
Acres
30.Rear Land 20-5
31.Rear Land 50+
32.Tillable/Pastu
33.Frm/OpnBlue/Cr
34.Farm/Open Spac
35.Farm/Open Spac
36.Farm/Open Spac
37.Treegrowth SW
38.Treegrowth MW
39.Treegrowth HW
40.Wasteland/RP
41.G
42.Mobile Home Si
43.PublicWtr/Sept
44.PrivateWtr/Sep
45.Lot improvemen
46.Miscellaneous

Inspection Witnessed By:

X Date

No./Date	Description	Date Insp.

Notes:

12/1/21 REV NAH- REMOVE BMNT GAR, ADD WD NPA.

Whitefield

Whitefield

Map Lot 020-002-A | Account 1197 | Location 288 NORTH HOWE ROAD | Card 1 Of 1 | 9/12/2023

Building Style	**4 Cape Cod**	
0.	4.Cape	8.Log
1.Conv.	5.Garrison	9.Other
2.Ranch	6.Split	10.Farnhou
3.R Ranch	7.Contemp	11.Mfg Dbl
Dwelling Units	**1**	
Other Units	**0**	
Stories	**5 One & 3/4 Story**	
1.1	4.1.5	7.
2.2	5.1.75	8.
3.3	6.2.5	9.
Exterior Walls	**2 Vinyl/Aluminum**	
0.	4.Asbestos	8.Concrete
1.Wood	5.Stucco	9.Other
2.Vin/Al	6.Brick	10.Wd Shgl
3.Compos.	7.Stone	11.Cement
Roof Surface	**1 Asphalt Shingles**	
1.Asphalt	4.Wood Sh	7.
2.Metal	5.Other	8.
3.Composit	6.	9.
SF Masonry Trim	**0**	
OPEN-3-CUSTOM	**0**	
OPEN-4-CUSTOM	**0**	
Year Built	**1997**	
Year Remodeled	**0**	
Foundation	**1 Concrete**	
1.Concrete	4.Wood	7.
2.C Block	5.Slab	8.
3.Br/Stone	6.Piers	9.
Basement	**4 Full Basement**	
1.1/4 Bmt	4.Full Bmt	7.
2.1/2 Bmt	5.None	8.
3.3/4 Bmt	6.	9.None
Bsmt Gar # Cars	**1**	
Wet Basement	**1 Dry Basement**	
1.Dry	4.	7.
2.Damp	5.	8.
3.Wet	6.	9.

SF Bsmt Living	**0**	
Fin Bsmt Grade	**0 0**	
BASEMENT FLOOR	**0**	
Heat Type	**100%**	**1 Hot Water BB**
0.	4.Steam	8.Fl/Wall
1.HWBB	5.FWA	9.No Heat
2.HWCI	6.GravWA	10.Rad/BB
3.H Pump	7.Electric	11.Monitor
Cool Type	**0%**	**9 None**
1.Refrig	4.W&C Air	7.
2.Evapor	5.Radheat	8.
3.H Pump	6.	9.None
Kitchen Style	**1 New/Remodeled**	
1.New/Remo	4.Obsolete	7.
2.Typical	5.	8.
3.Old Type	6.	9.None
Bath(s) Style	**1 New/modern**	
1.New/Modr	4.Obsolete	7.
2.Typical	5.	8.
3.Old Type	6.	9.None
# Rooms	**6**	
# Bedrooms	**3**	
# Full Baths	**2**	
# Half Baths	**0**	
# Addn Fixtures	**2**	
# Fireplaces	**0**	

Layout	**1 Typical**	
1.Typical	4.	7.
2.Inadeq	5.	8.
3.Horrid	6.	9.
Attic	**9 None**	
1.1/4 Fin	4.Full Fin	7.
2.1/2 Fin	5.Fl/Stair	8.
3.3/4 Fin	6.	9.None
Insulation	**1 Full**	
1.Full	4.Minimal	7.
2.Heavy	5.Partial	8.
3.Capped	6.	9.None
Unfinished %	**0%**	
Grade & Factor	**3 Average 100%**	
1.E Grade	4.B Grade	7.
2.D Grade	5.A Grade	8.SC Grade
3.C Grade	6.AA Grade	9.Same
SQFT (Footprint)	**1272**	
Condition	**5 Above Average**	
1.Poor	4.Avg	7.V G
2.Fair	5.Avg+	8.Exc
3.Avg-	6.Good	9.Same
Phys. % Good	**0%**	
Funct. % Good	**100%**	
Functional Code	**9 None**	
1.Incomp	4.	7.
2.O-Built	5.	8.Other
3.Damage	6.	9.None
Econ. % Good	**100%**	
Economic Code	**None**	
0.None	3.No Power	6.Bad Abut
1.Location	4.Generate	9.None
2.Encroach	5.SiteLimt	9.
Entrance Code	**1 Interior Inspect**	
1.Interior	4.Vacant	7.
2.Refusal	5.Estimate	8.
3.Informed	6.	9.
Information Code	**1 Owner**	
1.Owner	4.Agent	7.
2.Relative	5.Estimate	8.
3.Tenant	6.Other	9.

TRIO Software
A Division of Harris Computer Systems

Date Inspected

Additions, Outbuildings & Improvements

Type	Year	Units	Grade	Cond	Phys.	Funct.	Sound Value
68 Wood Deck	1997	270	3 100	4	0 %	100 %	
23 Frame Garage	1997	720	3 100	4	0 %	100 %	
409 Concrete Pad	1997	720	3 100	4	0 %	100 %	
23 Frame Garage	2004	600	3 100	4	0 %	100 %	
409 Concrete Pad	2004	600	3 100	4	0 %	100 %	
68 Wood Deck	1997	72	3 100	4	0 %	100 %	
					%	%	
					%	%	
					%	%	
					%	%	

1.One Story Fram
2.Two Story Fram
3.Three Story Fr
4.1 & 1/2 Story
5.1 & 3/4 Story
6.2 & 1/2 Story
21.Open Frame Por
22.Encl Frame Por
23.Frame Garage
24.Frame Shed
25.Frame Bay Wind
26.1SFr Overhang
27.Unfin Basement
28.Unfinished Att
29.Finished Attic

Map Lot 020-002 Account 1042 Location 278 NORTH HOWE ROAD Card 1 Of 1 9/12/2023

CUTHBERTSON, TIMOTHY
CUTHBERTSON, JO A
278 NORTH HOWE ROAD
WHITEFIELD ME 04353

B1030P181

Property Data

Neighborhood **1 Whitefield**

Tree Growth Year **0**

X Coordinate **0**

Y Coordinate **0**

Zone/Land Use **11 Residential**

Secondary Zone

Topography **2 Rolling**

1.Level	4.Below St	7.
2.Rolling	5.Low	8.
3.Above St	6.Swampy	9.

Utilities **4 Drilled Well** **6 Septic System**

1.OutHouse	4.Dr Well	7.Cesspool
2.PblcWtr	5.Dug Well	8.LakeDraw
3.PblcSewr	6.Septic	9.None

Street **1 Paved**

1.Paved	4.Proposed	7.
2.Semi Imp	5.Private	8.
3.Gravel	6.	9.None

0

0

Sale Data

Sale Date

Price

Sale Type

1.Land	4.Mfg unit	7.
2.L & B	5.Other	8.
3.Building	6.	9.

Financing

1.Convent	4.Seller	7.
2.FHA/VA	5.Private	8.
3.Assumed	6.Cash	9.Unknown

Validity

1.Valid	4.Split	7.Changes
2.Related	5.Partial	8.Other
3.Distress	6.Exempt	9.

Verified

1.Buyer	4.Agent	7.Family
2.Seller	5.Pub Rec	8.Other
3.Lender	6.MLS	9.

Assessment Record

Year	Land	Buildings	Exempt	Total
2011	42,405	131,536	10,000	163,941
2012	42,405	131,536	10,000	163,941
2013	48,410	131,536	10,000	169,946
2014	48,410	131,536	10,000	169,946
2015	48,410	131,536	10,000	169,946
2016	48,410	131,536	10,000	169,946
2017	48,410	131,536	15,000	164,946
2018	48,410	131,536	20,000	159,946
2019	48,410	131,536	20,000	159,946
2020	48,410	131,536	20,000	159,946
2021	48,410	131,536	25,000	154,946
2022	48,410	131,536	24,500	155,446
2023	48,410	132,950	23,000	158,360
2024	48,410	132,950	19,000	162,360

Land Data

Front Foot

11.Base 100fft
12.Delta Triangle
13.Nabla Triangle
14.Sec 101to200ff
15.FF 201+Over

Square Foot

16.Regular Lot
17.Secondary Lot
18.Excess land
19.Condominium
20.Miscellaneous

Fract. Acre

21.Commercial Sit
22.Base Lot
23.A

Acres

24.B
25.Lakefront Site
26.D
27.Secondary Lot
28.Rear Land up t
29.Rear Land 5-20

Type	Effective Frontage	Effective Depth	Influence Factor	Influence Code
			%	
			%	
			%	
			%	
			%	
			%	
			%	
	Square Feet			
			%	
			%	
			%	
			%	
			%	
			%	
			%	
	Acreage/Sites			
22	1.50		100 %	0
28	3.50		100 %	0
47	1.00		100 %	0
45	1.00		100 %	0
29	10.20		100 %	0
			%	
			%	

Total Acreage 15.20

Influence Codes

1.Un-Buildable
2.Excess Frtg
3.Topography
4.Size/Shape
5.Access
6.Deed Restricti
7.OPEN SPACE
8.Code Restricti
9.Fract Share

Acres

30.Rear Land 20-5
31.Rear Land 50+
32.Tillable/Pastu
33.Frm/OpnBlue/Cr
34.Farm/Open Spac
35.Farm/Open Spac
36.Farm/Open Spac
37.Treegrowth SW
38.Treegrowth MW
39.Treegrowth HW
40.Wasteland/RP
41.G
42.Mobile Home Si
43.PublicWtr/Sept
44.PrivateWtr/Sep
45.Lot improvemen
46.Miscellaneous

Inspection Witnessed By:

X Date

No./Date	Description	Date Insp.

Notes:

12/1/21 REV W/MRS- ADJ ROOF, BEDS AND BATHS.
'19- CHANGE WRONG BOOK AND PAGE NUMBER- K.M. (ASSESSOR)

Whitefield

Whitefield

Map Lot 020-002 | Account 1042 | Location 278 NORTH HOWE ROAD | Card 1 Of 1 | 9/12/2023

Building Style **4 Cape Cod**		
0.	4.Cape	8.Log
1.Conv.	5.Garrison	9.Other
2.Ranch	6.Split	10.Farnhou
3.R Ranch	7.Contemp	11.Mfg Dbl
Dwelling Units **1**		
Other Units **0**		
Stories **4 One & 1/2 Story**		
1.1	4.1.5	7.
2.2	5.1.75	8.
3.3	6.2.5	9.
Exterior Walls **2 Vinyl/Aluminum**		
0.	4.Asbestos	8.Concrete
1.Wood	5.Stucco	9.Other
2.Vin/Al	6.Brick	10.Wd Shgl
3.Compos.	7.Stone	11.Cement
Roof Surface **2 Sheet Metal**		
1.Asphalt	4.Wood Sh	7.
2.Metal	5.Other	8.
3.Composit	6.	9.
SF Masonry Trim **0**		
OPEN-3-CUSTOM **0**		
OPEN-4-CUSTOM **0**		
Year Built **1985**		
Year Remodeled **0**		
Foundation **1 Concrete**		
1.Concrete	4.Wood	7.
2.C Block	5.Slab	8.
3.Br/Stone	6.Piers	9.
Basement **4 Full Basement**		
1.1/4 Bmt	4.Full Bmt	7.
2.1/2 Bmt	5.None	8.
3.3/4 Bmt	6.	9.None
Bsmt Gar # Cars **0**		
Wet Basement **1 Dry Basement**		
1.Dry	4.	7.
2.Damp	5.	8.
3.Wet	6.	9.

SF Bsmt Living **0**		
Fin Bsmt Grade **0 0**		
BASEMENT FLOOR **0**		
Heat Type **100%** **1 Hot Water BB**		
0.	4.Steam	8.Fl/Wall
1.HWBB	5.FWA	9.No Heat
2.HWCI	6.GravWA	10.Rad/BB
3.H Pump	7.Electric	11.Monitor
Cool Type **0%** **9 None**		
1.Refrig	4.W&C Air	7.
2.Evapor	5.Radheat	8.
3.H Pump	6.	9.None
Kitchen Style **1 New/Remodeled**		
1.New/Remo	4.Obsolete	7.
2.Typical	5.	8.
3.Old Type	6.	9.None
Bath(s) Style **1 New/modern**		
1.New/Modr	4.Obsolete	7.
2.Typical	5.	8.
3.Old Type	6.	9.None
# Rooms **5**		
# Bedrooms **2**		
# Full Baths **2**		
# Half Baths **0**		
# Addn Fixtures **2**		
# Fireplaces **0**		

TRIO Software
A Division of Harris Computer Systems

Layout **1 Typical**		
1.Typical	4.	7.
2.Inadeq	5.	8.
3.Horrid	6.	9.
Attic **9 None**		
1.1/4 Fin	4.Full Fin	7.
2.1/2 Fin	5.Fl/Stair	8.
3.3/4 Fin	6.	9.None
Insulation **1 Full**		
1.Full	4.Minimal	7.
2.Heavy	5.Partial	8.
3.Capped	6.	9.None
Unfinished % **0%**		
Grade & Factor **3 Average 100%**		
1.E Grade	4.B Grade	7.
2.D Grade	5.A Grade	8.SC Grade
3.C Grade	6.AA Grade	9.Same
SQFT (Footprint) **936**		
Condition **5 Above Average**		
1.Poor	4.Avg	7.V G
2.Fair	5.Avg+	8.Exc
3.Avg-	6.Good	9.Same
Phys. % Good **0%**		
Funct. % Good **100%**		
Functional Code **9 None**		
1.Incomp	4.	7.
2.O-Built	5.	8.Other
3.Damage	6.	9.None
Econ. % Good **100%**		
Economic Code **None**		
0.None	3.No Power	6.Bad Abut
1.Location	4.Generate	9.None
2.Encroach	5.SiteLimt	9.
Entrance Code **1 Interior Inspect**		
1.Interior	4.Vacant	7.
2.Refusal	5.Estimate	8.
3.Informed	6.	9.
Information Code **1 Owner**		
1.Owner	4.Agent	7.
2.Relative	5.Estimate	8.
3.Tenant	6.Other	9.

Date Inspected

Additions, Outbuildings & Improvements

Type	Year	Units	Grade	Cond	Phys.	Funct.	Sound Value
68 Wood Deck	1985	160	3 100	4	0 %	100 %	
63 Swimming Pool	2002	512	3 100	4	0 %	50 %	
62 Patio	2002	384	3 100	4	0 %	100 %	
23 Frame Garage	2005	896	3 100	4	0 %	100 %	
409 Concrete Pad	2005	896	3 100	4	0 %	100 %	
					%	%	
					%	%	
					%	%	
					%	%	
					%	%	

1.One Story Fram
2.Two Story Fram
3.Three Story Fr
4.1 & 1/2 Story
5.1 & 3/4 Story
6.2 & 1/2 Story
21.Open Frame Por
22.Encl Frame Por
23.Frame Garage
24.Frame Shed
25.Frame Bay Wind
26.1SFr Overhang
27.Unfin Basement
28.Unfinished Att
29.Finished Attic

Map Lot 020-003 | Account 308 | Location NORTH HOWE ROAD | Card 1 Of 1 | 9/12/2023

CUTHBERTSON, TIMOTHY W
CUTHBERTSON, JO A
278 NORTH HOWE ROAD
WHITEFIELD ME 04353

B2664P4

Property Data

Neighborhood **1 Whitefield**

Tree Growth Year **0**

X Coordinate **0**

Y Coordinate **0**

Zone/Land Use **11 Residential**

Secondary Zone

Topography **2 Rolling**

1.Level	4.Below St	7.
2.Rolling	5.Low	8.
3.Above St	6.Swampy	9.

Utilities **4 Drilled Well** **6 Septic System**

1.OutHouse	4.Dr Well	7.Cesspool
2.PblcWtr	5.Dug Well	8.LakeDraw
3.PblcSewr	6.Septic	9.None

Street **1 Paved**

1.Paved	4.Proposed	7.
2.Semi Imp	5.Private	8.
3.Gravel	6.	9.None

0

0

Sale Data

Sale Date

Price

Sale Type

1.Land	4.Mfg unit	7.
2.L & B	5.Other	8.
3.Building	6.	9.

Financing

1.Convent	4.Seller	7.
2.FHA/VA	5.Private	8.
3.Assumed	6.Cash	9.Unknown

Validity

1.Valid	4.Split	7.Changes
2.Related	5.Partial	8.Other
3.Distress	6.Exempt	9.

Verified

1.Buyer	4.Agent	7.Family
2.Seller	5.Pub Rec	8.Other
3.Lender	6.MLS	9.

Assessment Record

Year	Land	Buildings	Exempt	Total
2011	16,076	0	0	16,076
2012	16,076	0	0	16,076
2013	22,132	0	0	22,132
2014	22,132	0	0	22,132
2015	22,132	0	0	22,132
2016	22,132	0	0	22,132
2017	22,132	0	0	22,132
2018	22,132	0	0	22,132
2019	22,132	0	0	22,132
2020	22,132	0	0	22,132
2021	22,132	0	0	22,132
2022	22,132	0	0	22,132
2023	22,132	0	0	22,132
2024	22,132	0	0	22,132

Land Data

Front Foot	Type	Effective Frontage	Effective Depth	Influence Factor	Influence Code
11.Base 100fft				%	
12.Delta Triangle				%	
13.Nabla Triangle				%	
14.Sec 101to200ff				%	
15.FF 201+Over				%	
				%	
				%	
Square Foot		**Square Feet**			
16.Regular Lot				%	
17.Secondary Lot				%	
18.Excess land				%	
19.Condominium				%	
20.Miscellaneous				%	
				%	
				%	
Fract. Acre		**Acreage/Sites**			
21.Commercial Sit	28	5.00	100	%	0
22.Base Lot	47	1.00	100	%	0
23.A	29	12.04	100	%	0
Acres				%	
24.B				%	
25.Lakefront Site				%	
26.D				%	
27.Secondary Lot				%	
28.Rear Land up t					
29.Rear Land 5-20		**Total Acreage**		17.04	

Influence Codes

1.Un-Buildable
2.Excess Frtg
3.Topography
4.Size/Shape
5.Access
6.Deed Restricti
7.OPEN SPACE
8.Code Restricti
9.Fract Share
Acres
30.Rear Land 20-5
31.Rear Land 50+
32.Tillable/Pastu
33.Frm/OpnBlue/Cr
34.Farm/Open Spac
35.Farm/Open Spac
36.Farm/Open Spac
37.Treegrowth SW
38.Treegrowth MW
39.Treegrowth HW
40.Wasteland/RP
41.G
42.Mobile Home Si
43.PublicWtr/Sept
44.PrivateWtr/Sep
45.Lot improvemen
46.Miscellaneous

Inspection Witnessed By:

X Date

No./Date	Description	Date Insp.

Notes:

Whitefield

Whitefield

Map Lot 020-003 | Account 308 | Location NORTH HOWE ROAD | Card 1 Of 1 | 9/12/2023

Building Style		
0.	4.Cape	8.Log
1.Conv.	5.Garrison	9.Other
2.Ranch	6.Split	10.Farnhou
3.R Ranch	7.Contemp	11.Mfg Dbl

Dwelling Units
Other Units

Stories		
1.1	4.1.5	7.
2.2	5.1.75	8.
3.3	6.2.5	9.

Exterior Walls		
0.	4.Asbestos	8.Concrete
1.Wood	5.Stucco	9.Other
2.Vin/Al	6.Brick	10.Wd Shgl
3.Compos.	7.Stone	11.Cement

Roof Surface		
1.Asphalt	4.Wood Sh	7.
2.Metal	5.Other	8.
3.Composit	6.	9.

SF Masonry Trim
OPEN-3-CUSTOM
OPEN-4-CUSTOM
Year Built
Year Remodeled

Foundation		
1.Concrete	4.Wood	7.
2.C Block	5.Slab	8.
3.Br/Stone	6.Piers	9.

Basement		
1.1/4 Bmt	4.Full Bmt	7.
2.1/2 Bmt	5.None	8.
3.3/4 Bmt	6.	9.None

Bsmt Gar # Cars

Wet Basement		
1.Dry	4.	7.
2.Damp	5.	8.
3.Wet	6.	9.

SF Bsmt Living
Fin Bsmt Grade
BASEMENT FLOOR

Heat Type **100%**		
0.	4.Steam	8.Fl/Wall
1.HWBB	5.FWA	9.No Heat
2.HWCI	6.GravWA	10.Rad/BB
3.H Pump	7.Electric	11.Monitor

Cool Type **0%**		
1.Refrig	4.W&C Air	7.
2.Evapor	5.Radheat	8.
3.H Pump	6.	9.None

Kitchen Style		
1.New/Remo	4.Obsolete	7.
2.Typical	5.	8.
3.Old Type	6.	9.None

Bath(s) Style		
1.New/Modr	4.Obsolete	7.
2.Typical	5.	8.
3.Old Type	6.	9.None

Rooms
Bedrooms
Full Baths
Half Baths
Addn Fixtures
Fireplaces

TRIO Software
A Division of Harris Computer Systems

Layout		
1.Typical	4.	7.
2.Inadeq	5.	8.
3.Horrid	6.	9.

Attic		
1.1/4 Fin	4.Full Fin	7.
2.1/2 Fin	5.Fl/Stair	8.
3.3/4 Fin	6.	9.None

Insulation		
1.Full	4.Minimal	7.
2.Heavy	5.Partial	8.
3.Capped	6.	9.None

Unfinished %

Grade & Factor		
1.E Grade	4.B Grade	7.
2.D Grade	5.A Grade	8.SC Grade
3.C Grade	6.AA Grade	9.Same

SQFT (Footprint)

Condition		
1.Poor	4.Avg	7.V G
2.Fair	5.Avg+	8.Exc
3.Avg-	6.Good	9.Same

Phys. % Good
Funct. % Good

Functional Code		
1.Incomp	4.	7.
2.O-Built	5.	8.Other
3.Damage	6.	9.None

Econ. % Good

Economic Code		
0.None	3.No Power	6.Bad Abut
1.Location	4.Generate	9.None
2.Encroach	5.SiteLimt	9.

Entrance Code **1 Interior Inspect**		
1.Interior	4.Vacant	7.
2.Refusal	5.Estimate	8.
3.Informed	6.	9.

Information Code **1 Owner**		
1.Owner	4.Agent	7.
2.Relative	5.Estimate	8.
3.Tenant	6.Other	9.

Date Inspected

Additions, Outbuildings & Improvements

Type	Year	Units	Grade	Cond	Phys.	Funct.	Sound Value
					%	%	
					%	%	
					%	%	
					%	%	
					%	%	
					%	%	
					%	%	
					%	%	
					%	%	
					%	%	

1.One Story Fram
2.Two Story Fram
3.Three Story Fr
4.1 & 1/2 Story
5.1 & 3/4 Story
6.2 & 1/2 Story
21.Open Frame Por
22.Encl Frame Por
23.Frame Garage
24.Frame Shed
25.Frame Bay Wind
26.1SFr Overhang
27.Unfin Basement
28.Unfinished Att
29.Finished Attic

Map Lot 001-046 Account 1316 Location 96 SWEET FERN LANE Card 1 Of 1 9/12/2023

CYRUS, CATHERINE V & CLARK, SAMUEL THAYER CYRUS &
SWEET FERN LANE REAL ESTATE TRUST & ZEEB, HOLLY
36 LONGFELLOW AVENUE
BRUNSWICK ME 04011

B5546P57

Property Data

Neighborhood **99 Whitefield**

Tree Growth Year **0**

X Coordinate **0**

Y Coordinate **0**

Zone/Land Use **11 Residential**

Secondary Zone

Topography **2 Rolling**

1.Level	4.Below St	7.
2.Rolling	5.Low	8.
3.Above St	6.Swampy	9.

Utilities **4 Drilled Well** **6 Septic System**

1.OutHouse	4.Dr Well	7.Cesspool
2.PblcWtr	5.Dug Well	8.LakeDraw
3.PblcSewr	6.Septic	9.None

Street **3 Gravel**

1.Paved	4.Proposed	7.
2.Semi Imp	5.Private	8.
3.Gravel	6.	9.None

0

0

Sale Data

Sale Date

Price

Sale Type

1.Land	4.Mfg unit	7.
2.L & B	5.Other	8.
3.Building	6.	9.

Financing

1.Convent	4.Seller	7.
2.FHA/VA	5.Private	8.
3.Assumed	6.Cash	9.Unknown

Validity

1.Valid	4.Split	7.Changes
2.Related	5.Partial	8.Other
3.Distress	6.Exempt	9.

Verified

1.Buyer	4.Agent	7.Family
2.Seller	5.Pub Rec	8.Other
3.Lender	6.MLS	9.

Assessment Record

Year	Land	Buildings	Exempt	Total
2011	50,075	80,249	0	130,324
2012	50,075	80,249	0	130,324
2013	56,800	80,249	0	137,049
2014	56,800	80,249	0	137,049
2015	56,800	80,249	0	137,049
2016	56,800	78,813	0	135,613
2017	56,800	78,813	0	135,613
2018	56,800	78,813	0	135,613
2019	56,800	78,813	0	135,613
2020	56,800	78,813	0	135,613
2021	56,800	78,813	0	135,613
2022	56,800	78,813	0	135,613
2023	56,800	78,813	0	135,613
2024	56,800	78,813	0	135,613

Land Data

Front Foot	Type	Effective Frontage	Effective Depth	Influence Factor	Influence Code
11.Base 100fft				%	
12.Delta Triangle				%	
13.Nabla Triangle				%	
14.Sec 101to200ff				%	
15.FF 201+Over				%	
				%	
				%	
Square Foot		**Square Feet**			
16.Regular Lot				%	
17.Secondary Lot				%	
18.Excess land				%	
19.Condominium				%	
20.Miscellaneous				%	
				%	
				%	
Fract. Acre		**Acreage/Sites**			
21.Commercial Sit	22	1.50	100	%	0
22.Base Lot	28	3.50	100	%	0
23.A	47	1.00	100	%	0
Acres	45	1.00	100	%	0
24.B	29	15.00	100	%	0
25.Lakefront Site	30	7.00	100	%	0
26.D				%	
27.Secondary Lot					
28.Rear Land up t					
29.Rear Land 5-20					

Total Acreage 27.00

Influence Codes

1.Un-Buildable
2.Excess Frtg
3.Topography
4.Size/Shape
5.Access
6.Deed Restricti
7.OPEN SPACE
8.Code Restricti
9.Fract Share

Acres

30.Rear Land 20-5
31.Rear Land 50+
32.Tillable/Pastu
33.Frm/OpnBlue/Cr
34.Farm/Open Spac
35.Farm/Open Spac
36.Farm/Open Spac
37.Treegrowth SW
38.Treegrowth MW
39.Treegrowth HW
40.Wasteland/RP
41.G
42.Mobile Home Si
43.PublicWtr/Sept
44.PrivateWtr/Sep
45.Lot improvemen
46.Miscellaneous

Inspection Witnessed By:

X Date

No./Date	Description	Date Insp.

Notes:

Whitefield

Whitefield

Map Lot 001-046 | Account 1316 | Location 96 SWEET FERN LANE | Card 1 Of 1 | 9/12/2023

Building Style	**10 Farmhouse**	
0.	4.Cape	8.Log
1.Conv.	5.Garrison	9.Other
2.Ranch	6.Split	10.Farnhou
3.R Ranch	7.Contemp	11.Mfg Dbl
Dwelling Units	**1**	
Other Units	**0**	
Stories	**4 One & 1/2 Story**	
1.1	4.1.5	7.
2.2	5.1.75	8.
3.3	6.2.5	9.
Exterior Walls	**2 Vinyl/Aluminum**	
0.	4.Asbestos	8.Concrete
1.Wood	5.Stucco	9.Other
2.Vin/Al	6.Brick	10.Wd Shgl
3.Compos.	7.Stone	11.Cement
Roof Surface	**1 Asphalt Shingles**	
1.Asphalt	4.Wood Sh	7.
2.Metal	5.Other	8.
3.Composit	6.	9.
SF Masonry Trim	**0**	
OPEN-3-CUSTOM	**0**	
OPEN-4-CUSTOM	**0**	
Year Built	**1900**	
Year Remodeled	**0**	
Foundation	**3 Brick &/or Stone**	
1.Concrete	4.Wood	7.
2.C Block	5.Slab	8.
3.Br/Stone	6.Piers	9.
Basement	**2 1/2 Basement**	
1.1/4 Bmt	4.Full Bmt	7.
2.1/2 Bmt	5.None	8.
3.3/4 Bmt	6.	9.None
Bsmt Gar # Cars	**0**	
Wet Basement	**2 Damp Basement**	
1.Dry	4.	7.
2.Damp	5.	8.
3.Wet	6.	9.

SF Bsmt Living	**0**	
Fin Bsmt Grade	**0 0**	
BASEMENT FLOOR	**0**	
Heat Type	**100%**	**5 Forced Warm Air**
0.	4.Steam	8.Fl/Wall
1.HWBB	5.FWA	9.No Heat
2.HWCI	6.GravWA	10.Rad/BB
3.H Pump	7.Electric	11.Monitor
Cool Type	**0%**	**9 None**
1.Refrig	4.W&C Air	7.
2.Evapor	5.Radheat	8.
3.H Pump	6.	9.None
Kitchen Style	**3 Old Style**	
1.New/Remo	4.Obsolete	7.
2.Typical	5.	8.
3.Old Type	6.	9.None
Bath(s) Style	**3 Old Style**	
1.New/Modr	4.Obsolete	7.
2.Typical	5.	8.
3.Old Type	6.	9.None
# Rooms	**0**	
# Bedrooms	**0**	
# Full Baths	**1**	
# Half Baths	**0**	
# Addn Fixtures	**1**	
# Fireplaces	**0**	

TRIO Software
A Division of Harris Computer Systems

Layout	**1 Typical**	
1.Typical	4.	7.
2.Inadeq	5.	8.
3.Horrid	6.	9.
Attic	**5 Floor & Stairs**	
1.1/4 Fin	4.Full Fin	7.
2.1/2 Fin	5.Fl/Stair	8.
3.3/4 Fin	6.	9.None
Insulation	**4 Minimal**	
1.Full	4.Minimal	7.
2.Heavy	5.Partial	8.
3.Capped	6.	9.None
Unfinished %	**0%**	
Grade & Factor	**3 Average 100%**	
1.E Grade	4.B Grade	7.
2.D Grade	5.A Grade	8.SC Grade
3.C Grade	6.AA Grade	9.Same
SQFT (Footprint)	**1092**	
Condition	**4 Average**	
1.Poor	4.Avg	7.V G
2.Fair	5.Avg+	8.Exc
3.Avg-	6.Good	9.Same
Phys. % Good	**0%**	
Funct. % Good	**100%**	
Functional Code	**9 None**	
1.Incomp	4.	7.
2.O-Built	5.	8.Other
3.Damage	6.	9.None
Econ. % Good	**100%**	
Economic Code	**None**	
0.None	3.No Power	6.Bad Abut
1.Location	4.Generate	9.None
2.Encroach	5.SiteLimt	9.
Entrance Code	**0**	
1.Interior	4.Vacant	7.
2.Refusal	5.Estimate	8.
3.Informed	6.	9.
Information Code	**0**	
1.Owner	4.Agent	7.
2.Relative	5.Estimate	8.
3.Tenant	6.Other	9.

Date Inspected

Additions, Outbuildings & Improvements

Type	Year	Units	Grade	Cond	Phys.	Funct.	Sound Value
1 One Story Frame	1900	576	2 100	3	0 %	100 %	
67 Barn	1900	896	3 100	4	0 %	100 %	
24 Frame Shed	1900	216	2 100	3	0 %	100 %	
					%	%	
					%	%	
					%	%	
					%	%	
					%	%	
					%	%	
					%	%	

1.One Story Fram
2.Two Story Fram
3.Three Story Fr
4.1 & 1/2 Story
5.1 & 3/4 Story
6.2 & 1/2 Story
21.Open Frame Por
22.Encl Frame Por
23.Frame Garage
24.Frame Shed
25.Frame Bay Wind
26.1SFr Overhang
27.Unfin Basement
28.Unfinished Att
29.Finished Attic

Map Lot 017-024 | Account 588 | Location JEFFERSON TOWN LINE | Card 1 Of 1 | 9/12/2023

D F PARTNERSHIP
PO BOX 2683
BELLAIRE TX 77402

B5086P271

Previous Owner
GORTON HEIDI
PO BOX 318

PRIDES CROSSING MA 01965
Sale Date: 8/29/2016

Inspection Witnessed By:

X Date

No./Date	Description	Date Insp.

Notes:

Whitefield

Property Data

Neighborhood **99 Whitefield**

Tree Growth Year **0**

X Coordinate **0**

Y Coordinate **0**

Zone/Land Use **11 Residential**

Secondary Zone

Topography **2 Rolling** **9**

1.Level 4.Below St 7.
2.Rolling 5.Low 8.
3.Above St 6.Swampy 9.

Utilities **9 None** **9 None**

1.OutHouse 4.Dr Well 7.Cesspool
2.PblcWtr 5.Dug Well 8.LakeDraw
3.PblcSewr 6.Septic 9.None

Street **1 Paved**

1.Paved 4.Proposed 7.
2.Semi Imp 5.Private 8.
3.Gravel 6. 9.None

0

0

Sale Data

Sale Date **8/29/2016**

Price **69,000**

Sale Type **1 Land Only**

1.Land 4.Mfg unit 7.
2.L & B 5.Other 8.
3.Building 6. 9.

Financing **9 Unknown**

1.Convent 4.Seller 7.
2.FHA/VA 5.Private 8.
3.Assumed 6.Cash 9.Unknown

Validity **4 Split/Assemblage**

1.Valid 4.Split 7.Changes
2.Related 5.Partial 8.Other
3.Distress 6.Exempt 9.

Verified **5 Public Record**

1.Buyer 4.Agent 7.Family
2.Seller 5.Pub Rec 8.Other
3.Lender 6.MLS 9.

Assessment Record

Year	Land	Buildings	Exempt	Total
2011	21,190	0	0	21,190
2012	21,190	0	0	21,190
2013	27,690	0	0	27,690
2014	27,690	0	0	27,690
2015	27,690	0	0	27,690
2016	27,690	0	0	27,690
2017	27,690	0	0	27,690
2018	27,690	0	0	27,690
2019	27,690	0	0	27,690
2020	27,690	0	0	27,690
2021	27,690	0	0	27,690
2022	27,690	0	0	27,690
2023	27,690	0	0	27,690
2024	27,690	0	0	27,690

Land Data

Front Foot	Type	Effective Frontage	Effective Depth	Influence Factor	Influence Code
11.Base 100fft				%	
12.Delta Triangle				%	
13.Nabla Triangle				%	
14.Sec 101to200ff				%	
15.FF 201+Over				%	
				%	
				%	
Square Foot		**Square Feet**			
16.Regular Lot				%	
17.Secondary Lot				%	
18.Excess land				%	
19.Condominium				%	
20.Miscellaneous				%	
				%	
				%	
Fract. Acre		**Acreage/Sites**			
21.Commercial Sit	28	5.00	100	%	0
22.Base Lot	29	15.00	100	%	0
23.A	30	12.60	100	%	0
Acres				%	
24.B				%	
25.Lakefront Site				%	
26.D				%	
27.Secondary Lot				%	
28.Rear Land up t					
29.Rear Land 5-20					

Total Acreage 32.60

Influence Codes

1.Un-Buildable
2.Excess Frtg
3.Topography
4.Size/Shape
5.Access
6.Deed Restricti
7.OPEN SPACE
8.Code Restricti
9.Fract Share

Acres

30.Rear Land 20-5
31.Rear Land 50+
32.Tillable/Pastu
33.Frm/OpnBlue/Cr
34.Farm/Open Spac
35.Farm/Open Spac
36.Farm/Open Spac
37.Treegrowth SW
38.Treegrowth MW
39.Treegrowth HW
40.Wasteland/RP
41.G
42.Mobile Home Si
43.PublicWtr/Sept
44.PrivateWtr/Sep
45.Lot improvemen
46.Miscellaneous

Whitefield

Map Lot 017-024 | Account 588 | Location JEFFERSON TOWN LINE | Card 1 Of 1 | 9/12/2023

Building Style		
0.	4.Cape	8.Log
1.Conv.	5.Garrison	9.Other
2.Ranch	6.Split	10.Farnhou
3.R Ranch	7.Contemp	11.Mfg Dbl

Dwelling Units

Other Units

Stories		
1.1	4.1.5	7.
2.2	5.1.75	8.
3.3	6.2.5	9.

Exterior Walls		
0.	4.Asbestos	8.Concrete
1.Wood	5.Stucco	9.Other
2.Vin/Al	6.Brick	10.Wd Shgl
3.Compos.	7.Stone	11.Cement

Roof Surface		
1.Asphalt	4.Wood Sh	7.
2.Metal	5.Other	8.
3.Composit	6.	9.

SF Masonry Trim

OPEN-3-CUSTOM

OPEN-4-CUSTOM

Year Built

Year Remodeled

Foundation		
1.Concrete	4.Wood	7.
2.C Block	5.Slab	8.
3.Br/Stone	6.Piers	9.

Basement		
1.1/4 Bmt	4.Full Bmt	7.
2.1/2 Bmt	5.None	8.
3.3/4 Bmt	6.	9.None

Bsmt Gar # Cars

Wet Basement		
1.Dry	4.	7.
2.Damp	5.	8.
3.Wet	6.	9.

SF Bsmt Living

Fin Bsmt Grade

BASEMENT FLOOR

Heat Type **100%**		
0.	4.Steam	8.Fl/Wall
1.HWBB	5.FWA	9.No Heat
2.HWCI	6.GravWA	10.Rad/BB
3.H Pump	7.Electric	11.Monitor

Cool Type **0%**		
1.Refrig	4.W&C Air	7.
2.Evapor	5.Radheat	8.
3.H Pump	6.	9.None

Kitchen Style		
1.New/Remo	4.Obsolete	7.
2.Typical	5.	8.
3.Old Type	6.	9.None

Bath(s) Style		
1.New/Modr	4.Obsolete	7.
2.Typical	5.	8.
3.Old Type	6.	9.None

Rooms

Bedrooms

Full Baths

Half Baths

Addn Fixtures

Fireplaces

TRIO Software
A Division of Harris Computer Systems

Layout		
1.Typical	4.	7.
2.Inadeq	5.	8.
3.Horrid	6.	9.

Attic		
1.1/4 Fin	4.Full Fin	7.
2.1/2 Fin	5.Fl/Stair	8.
3.3/4 Fin	6.	9.None

Insulation		
1.Full	4.Minimal	7.
2.Heavy	5.Partial	8.
3.Capped	6.	9.None

Unfinished %

Grade & Factor		
1.E Grade	4.B Grade	7.
2.D Grade	5.A Grade	8.SC Grade
3.C Grade	6.AA Grade	9.Same

SQFT (Footprint)

Condition		
1.Poor	4.Avg	7.V G
2.Fair	5.Avg+	8.Exc
3.Avg-	6.Good	9.Same

Phys. % Good

Funct. % Good

Functional Code		
1.Incomp	4.	7.
2.O-Built	5.	8.Other
3.Damage	6.	9.None

Econ. % Good

Economic Code		
0.None	3.No Power	6.Bad Abut
1.Location	4.Generate	9.None
2.Encroach	5.SiteLimt	9.

Entrance Code **0**		
1.Interior	4.Vacant	7.
2.Refusal	5.Estimate	8.
3.Informed	6.	9.

Information Code **0**		
1.Owner	4.Agent	7.
2.Relative	5.Estimate	8.
3.Tenant	6.Other	9.

Date Inspected

Additions, Outbuildings & Improvements

Type	Year	Units	Grade	Cond	Phys.	Funct.	Sound Value
					%	%	
					%	%	
					%	%	
					%	%	
					%	%	
					%	%	
					%	%	
					%	%	
					%	%	
					%	%	

1.One Story Fram
2.Two Story Fram
3.Three Story Fr
4.1 & 1/2 Story
5.1 & 3/4 Story
6.2 & 1/2 Story
21.Open Frame Por
22.Encl Frame Por
23.Frame Garage
24.Frame Shed
25.Frame Bay Wind
26.1SFr Overhang
27.Unfin Basement
28.Unfinished Att
29.Finished Attic

Map Lot 017-042 | Account 1362 | Location SENOTT ROAD | Card 1 Of 1 | 9/12/2023

D F PARTNERSHIP
PO BOX 2683
BELLAIRE TX 77402

B5086P271

Previous Owner
GORTON HEIDI
P.O. BOX 318

PRIDES CROSSING MA 01965
Sale Date: 8/29/2016

Inspection Witnessed By:

X Date

No./Date	Description	Date Insp.

Notes:

Whitefield

Property Data

Neighborhood	**99 Whitefield**
Tree Growth Year	**0**
X Coordinate	**0**
Y Coordinate	**0**
Zone/Land Use	**11 Residential**
Secondary Zone	
Topography	**2 Rolling** **9**

1.Level 4.Below St 7.
2.Rolling 5.Low 8.
3.Above St 6.Swampy 9.

Utilities **9 None** **9 None**

1.OutHouse 4.Dr Well 7.Cesspool
2.PblcWtr 5.Dug Well 8.LakeDraw
3.PblcSewr 6.Septic 9.None

Street **1 Paved**

1.Paved 4.Proposed 7.
2.Semi Imp 5.Private 8.
3.Gravel 6. 9.None

0
0

Sale Data

Sale Date	**8/29/2016**
Price	**69,000**
Sale Type	**1 Land Only**

1.Land 4.Mfg unit 7.
2.L & B 5.Other 8.
3.Building 6. 9.

Financing **9 Unknown**

1.Convent 4.Seller 7.
2.FHA/VA 5.Private 8.
3.Assumed 6.Cash 9.Unknown

Validity **4 Split/Assemblage**

1.Valid 4.Split 7.Changes
2.Related 5.Partial 8.Other
3.Distress 6.Exempt 9.

Verified **5 Public Record**

1.Buyer 4.Agent 7.Family
2.Seller 5.Pub Rec 8.Other
3.Lender 6.MLS 9.

Assessment Record

Year	Land	Buildings	Exempt	Total
2011	56,525	0	0	56,525
2012	56,525	0	0	56,525
2013	61,750	0	0	61,750
2014	61,750	0	0	61,750
2015	61,750	0	0	61,750
2016	61,750	0	0	61,750
2017	61,750	0	0	61,750
2018	61,750	0	0	61,750
2019	61,750	0	0	61,750
2020	61,750	0	0	61,750
2021	61,750	0	0	61,750
2022	61,750	0	0	61,750
2023	61,750	0	0	61,750
2024	61,750	0	0	61,750

Land Data

Front Foot	Type	Effective Frontage	Effective Depth	Influence Factor	Influence Code
11.Base 100fft				%	
12.Delta Triangle				%	
13.Nabla Triangle				%	
14.Sec 101to200ff				%	
15.FF 201+Over				%	
				%	
				%	
Square Foot		**Square Feet**			
16.Regular Lot				%	
17.Secondary Lot				%	
18.Excess land				%	
19.Condominium				%	
20.Miscellaneous				%	
				%	
				%	
Fract. Acre		**Acreage/Sites**			
21.Commercial Sit	22	1.50	100	%	0
22.Base Lot	28	3.50	100	%	0
23.A	29	15.00	100	%	0
Acres	30	30.00	100	%	0
24.B	31	10.00	100	%	0
25.Lakefront Site				%	
26.D				%	
27.Secondary Lot					
28.Rear Land up t					
29.Rear Land 5-20					

Total Acreage 60.00

Influence Codes

1.Un-Buildable
2.Excess Frtg
3.Topography
4.Size/Shape
5.Access
6.Deed Restricti
7.OPEN SPACE
8.Code Restricti
9.Fract Share
Acres
30.Rear Land 20-5
31.Rear Land 50+
32.Tillable/Pastu
33.Frm/OpnBlue/Cr
34.Farm/Open Spac
35.Farm/Open Spac
36.Farm/Open Spac
37.Treegrowth SW
38.Treegrowth MW
39.Treegrowth HW
40.Wasteland/RP
41.G
42.Mobile Home Si
43.PublicWtr/Sept
44.PrivateWtr/Sep
45.Lot improvemen
46.Miscellaneous

Whitefield

Map Lot 017-042 | Account 1362 | Location SENOTT ROAD | Card 1 Of 1 | 9/12/2023

Building Style		
0.	4.Cape	8.Log
1.Conv.	5.Garrison	9.Other
2.Ranch	6.Split	10.Farnhou
3.R Ranch	7.Contemp	11.Mfg Dbl

Dwelling Units

Other Units

Stories		
1.1	4.1.5	7.
2.2	5.1.75	8.
3.3	6.2.5	9.

Exterior Walls		
0.	4.Asbestos	8.Concrete
1.Wood	5.Stucco	9.Other
2.Vin/Al	6.Brick	10.Wd Shgl
3.Compos.	7.Stone	11.Cement

Roof Surface		
1.Asphalt	4.Wood Sh	7.
2.Metal	5.Other	8.
3.Composit	6.	9.

SF Masonry Trim

OPEN-3-CUSTOM

OPEN-4-CUSTOM

Year Built

Year Remodeled

Foundation		
1.Concrete	4.Wood	7.
2.C Block	5.Slab	8.
3.Br/Stone	6.Piers	9.

Basement		
1.1/4 Bmt	4.Full Bmt	7.
2.1/2 Bmt	5.None	8.
3.3/4 Bmt	6.	9.None

Bsmt Gar # Cars

Wet Basement		
1.Dry	4.	7.
2.Damp	5.	8.
3.Wet	6.	9.

SF Bsmt Living

Fin Bsmt Grade

BASEMENT FLOOR

Heat Type **100%**		
0.	4.Steam	8.Fl/Wall
1.HWBB	5.FWA	9.No Heat
2.HWCI	6.GravWA	10.Rad/BB
3.H Pump	7.Electric	11.Monitor

Cool Type **0%**		
1.Refrig	4.W&C Air	7.
2.Evapor	5.Radheat	8.
3.H Pump	6.	9.None

Kitchen Style		
1.New/Remo	4.Obsolete	7.
2.Typical	5.	8.
3.Old Type	6.	9.None

Bath(s) Style		
1.New/Modr	4.Obsolete	7.
2.Typical	5.	8.
3.Old Type	6.	9.None

Rooms

Bedrooms

Full Baths

Half Baths

Addn Fixtures

Fireplaces

TRIO Software
A Division of Harris Computer Systems

Layout		
1.Typical	4.	7.
2.Inadeq	5.	8.
3.Horrid	6.	9.

Attic		
1.1/4 Fin	4.Full Fin	7.
2.1/2 Fin	5.Fl/Stair	8.
3.3/4 Fin	6.	9.None

Insulation		
1.Full	4.Minimal	7.
2.Heavy	5.Partial	8.
3.Capped	6.	9.None

Unfinished %

Grade & Factor		
1.E Grade	4.B Grade	7.
2.D Grade	5.A Grade	8.SC Grade
3.C Grade	6.AA Grade	9.Same

SQFT (Footprint)

Condition		
1.Poor	4.Avg	7.V G
2.Fair	5.Avg+	8.Exc
3.Avg-	6.Good	9.Same

Phys. % Good

Funct. % Good

Functional Code		
1.Incomp	4.	7.
2.O-Built	5.	8.Other
3.Damage	6.	9.None

Econ. % Good

Economic Code		
0.None	3.No Power	6.Bad Abut
1.Location	4.Generate	9.None
2.Encroach	5.SiteLimt	9.

Entrance Code **0**		
1.Interior	4.Vacant	7.
2.Refusal	5.Estimate	8.
3.Informed	6.	9.

Information Code **0**		
1.Owner	4.Agent	7.
2.Relative	5.Estimate	8.
3.Tenant	6.Other	9.

Date Inspected

Additions, Outbuildings & Improvements

Type	Year	Units	Grade	Cond	Phys.	Funct.	Sound Value
					%	%	
					%	%	
					%	%	
					%	%	
					%	%	
					%	%	
					%	%	
					%	%	
					%	%	
					%	%	

1.One Story Fram
2.Two Story Fram
3.Three Story Fr
4.1 & 1/2 Story
5.1 & 3/4 Story
6.2 & 1/2 Story
21.Open Frame Por
22.Encl Frame Por
23.Frame Garage
24.Frame Shed
25.Frame Bay Wind
26.1SFr Overhang
27.Unfin Basement
28.Unfinished Att
29.Finished Attic

Map Lot 002-021-A | Account 283 | Location 238 HOLLYWOOD BOULEVARD | Card 1 Of 1 | 9/12/2023

DALKE, WILLIAM
DALKE, SYLVIA
424 WEST COURT STREET
WOODSTOCK VA 22664

B1951P232

Inspection Witnessed By:

X Date

No./Date	Description	Date Insp.

Notes:
12/22/2020 REV ADD CANOPY

Whitefield

Property Data

Neighborhood **1 Whitefield**

Tree Growth Year **0**

X Coordinate **0**

Y Coordinate **0**

Zone/Land Use **11 Residential**

Secondary Zone

Topography **2 Rolling**

1.Level 4.Below St 7.
2.Rolling 5.Low 8.
3.Above St 6.Swampy 9.

Utilities **4 Drilled Well** **6 Septic System**

1.OutHouse 4.Dr Well 7.Cesspool
2.PblcWtr 5.Dug Well 8.LakeDraw
3.PblcSewr 6.Septic 9.None

Street **3 Gravel**

1.Paved 4.Proposed 7.
2.Semi Imp 5.Private 8.
3.Gravel 6. 9.None

0

0

Sale Data

Sale Date

Price

Sale Type

1.Land 4.Mfg unit 7.
2.L & B 5.Other 8.
3.Building 6. 9.

Financing

1.Convent 4.Seller 7.
2.FHA/VA 5.Private 8.
3.Assumed 6.Cash 9.Unknown

Validity

1.Valid 4.Split 7.Changes
2.Related 5.Partial 8.Other
3.Distress 6.Exempt 9.

Verified

1.Buyer 4.Agent 7.Family
2.Seller 5.Pub Rec 8.Other
3.Lender 6.MLS 9.

Assessment Record

Year	Land	Buildings	Exempt	Total
2011	30,840	104,204	10,000	125,044
2012	30,840	104,204	10,000	125,044
2013	35,330	104,204	10,000	129,534
2014	35,330	104,204	10,000	129,534
2015	35,330	104,204	10,000	129,534
2016	35,330	104,204	10,000	129,534
2017	35,330	104,204	15,000	124,534
2018	35,330	104,204	20,000	119,534
2019	35,330	104,204	20,000	119,534
2020	35,330	104,204	20,000	119,534
2021	35,330	104,204	25,000	114,534
2022	35,330	105,004	24,500	115,834
2023	35,330	105,004	23,000	117,334
2024	35,330	105,004	19,000	121,334

Land Data

Front Foot	Type	Effective Frontage	Effective Depth	Influence Factor	Influence Code
11.Base 100fft				%	
12.Delta Triangle				%	
13.Nabla Triangle				%	
14.Sec 101to200ff				%	
15.FF 201+Over				%	
				%	
				%	
Square Foot		**Square Feet**			
16.Regular Lot				%	
17.Secondary Lot				%	
18.Excess land				%	
19.Condominium				%	
20.Miscellaneous				%	
				%	
				%	
Fract. Acre		**Acreage/Sites**			
21.Commercial Sit	22	1.50	100	%	0
22.Base Lot	28	3.50	100	%	0
23.A	45	1.00	100	%	0
Acres	29	0.10	100	%	0
24.B				%	
25.Lakefront Site				%	
26.D				%	
27.Secondary Lot					
28.Rear Land up t					
29.Rear Land 5-20					

Total Acreage 5.10

Influence Codes

1.Un-Buildable
2.Excess Frtg
3.Topography
4.Size/Shape
5.Access
6.Deed Restricti
7.OPEN SPACE
8.Code Restricti
9.Fract Share
Acres
30.Rear Land 20-5
31.Rear Land 50+
32.Tillable/Pastu
33.Frm/OpnBlue/Cr
34.Farm/Open Spac
35.Farm/Open Spac
36.Farm/Open Spac
37.Treegrowth SW
38.Treegrowth MW
39.Treegrowth HW
40.Wasteland/RP
41.G
42.Mobile Home Si
43.PublicWtr/Sept
44.PrivateWtr/Sep
45.Lot improvemen
46.Miscellaneous

Whitefield

Map Lot 002-021-A | Account 283 | Location 238 HOLLYWOOD BOULEVARD | Card 1 Of 1 | 9/12/2023

Building Style	**4 Cape Cod**	
0.	4.Cape	8.Log
1.Conv.	5.Garrison	9.Other
2.Ranch	6.Split	10.Farnhou
3.R Ranch	7.Contemp	11.Mfg Dbl
Dwelling Units	**1**	
Other Units	**0**	
Stories	**4 One & 1/2 Story**	
1.1	4.1.5	7.
2.2	5.1.75	8.
3.3	6.2.5	9.
Exterior Walls	**10 Wood Shingle**	
0.	4.Asbestos	8.Concrete
1.Wood	5.Stucco	9.Other
2.Vin/Al	6.Brick	10.Wd Shgl
3.Compos.	7.Stone	11.Cement
Roof Surface	**1 Asphalt Shingles**	
1.Asphalt	4.Wood Sh	7.
2.Metal	5.Other	8.
3.Composit	6.	9.
SF Masonry Trim	**0**	
OPEN-3-CUSTOM	**0**	
OPEN-4-CUSTOM	**0**	
Year Built	**1899**	
Year Remodeled	**2000**	
Foundation	**3 Brick &/or Stone**	
1.Concrete	4.Wood	7.
2.C Block	5.Slab	8.
3.Br/Stone	6.Piers	9.
Basement	**4 Full Basement**	
1.1/4 Bmt	4.Full Bmt	7.
2.1/2 Bmt	5.None	8.
3.3/4 Bmt	6.	9.None
Bsmt Gar # Cars	**0**	
Wet Basement	**2 Damp Basement**	
1.Dry	4.	7.
2.Damp	5.	8.
3.Wet	6.	9.

SF Bsmt Living	**0**	
Fin Bsmt Grade	**0 0**	
BASEMENT FLOOR	**0**	
Heat Type	**100%**	**12 Wood stoves**
0.	4.Steam	8.Fl/Wall
1.HWBB	5.FWA	9.No Heat
2.HWCI	6.GravWA	10.Rad/BB
3.H Pump	7.Electric	11.Monitor
Cool Type	**0%**	**9 None**
1.Refrig	4.W&C Air	7.
2.Evapor	5.Radheat	8.
3.H Pump	6.	9.None
Kitchen Style	**1 New/Remodeled**	
1.New/Remo	4.Obsolete	7.
2.Typical	5.	8.
3.Old Type	6.	9.None
Bath(s) Style	**1 New/modern**	
1.New/Modr	4.Obsolete	7.
2.Typical	5.	8.
3.Old Type	6.	9.None
# Rooms	**5**	
# Bedrooms	**2**	
# Full Baths	**2**	
# Half Baths	**0**	
# Addn Fixtures	**1**	
# Fireplaces	**0**	

TRIO Software
A Division of Harris Computer Systems

Layout	**1 Typical**	
1.Typical	4.	7.
2.Inadeq	5.	8.
3.Horrid	6.	9.
Attic	**9 None**	
1.1/4 Fin	4.Full Fin	7.
2.1/2 Fin	5.Fl/Stair	8.
3.3/4 Fin	6.	9.None
Insulation	**1 Full**	
1.Full	4.Minimal	7.
2.Heavy	5.Partial	8.
3.Capped	6.	9.None
Unfinished %	**0%**	
Grade & Factor	**3 Average 100%**	
1.E Grade	4.B Grade	7.
2.D Grade	5.A Grade	8.SC Grade
3.C Grade	6.AA Grade	9.Same
SQFT (Footprint)	**630**	
Condition	**6 Good**	
1.Poor	4.Avg	7.V G
2.Fair	5.Avg+	8.Exc
3.Avg-	6.Good	9.Same
Phys. % Good	**0%**	
Funct. % Good	**100%**	
Functional Code	**9 None**	
1.Incomp	4.	7.
2.O-Built	5.	8.Other
3.Damage	6.	9.None
Econ. % Good	**100%**	
Economic Code	**None**	
0.None	3.No Power	6.Bad Abut
1.Location	4.Generate	9.None
2.Encroach	5.SiteLimt	9.
Entrance Code	**0**	
1.Interior	4.Vacant	7.
2.Refusal	5.Estimate	8.
3.Informed	6.	9.
Information Code	**0**	
1.Owner	4.Agent	7.
2.Relative	5.Estimate	8.
3.Tenant	6.Other	9.

Date Inspected

Additions, Outbuildings & Improvements

Type	Year	Units	Grade	Cond	Phys.	Funct.	Sound Value
1 One Story Frame	1981	391	3 100	6	0 %	100 %	
23 Frame Garage	1981	384	3 100	4	0 %	100 %	
409 Concrete Pad	1981	384	3 100	4	0 %	100 %	
22 Encl Frame Porch	1981	184	3 100	4	0 %	100 %	
68 Wood Deck	1981	564	3 100	4	0 %	100 %	
61 Canopy	0				%	%	800
					%	%	
					%	%	
					%	%	
					%	%	

1.One Story Fram
2.Two Story Fram
3.Three Story Fr
4.1 & 1/2 Story
5.1 & 3/4 Story
6.2 & 1/2 Story
21.Open Frame Por
22.Encl Frame Por
23.Frame Garage
24.Frame Shed
25.Frame Bay Wind
26.1SFr Overhang
27.Unfin Basement
28.Unfinished Att
29.Finished Attic

Map Lot 002-011-B | Account 1811 | Location HEAD TIDE ROAD | Card 1 Of 1 | 9/12/2023

DALKE, WILLIAM F III
DALKE, SYLVIA S
424 WEST COURT STREET
WOODSTOCK VA 22664

B3898P274

Property Data

Neighborhood **1 Whitefield**

Tree Growth Year **0**

X Coordinate **0**

Y Coordinate **0**

Zone/Land Use **11 Residential**

Secondary Zone

Topography **2 Rolling**

1.Level	4.Below St	7.
2.Rolling	5.Low	8.
3.Above St	6.Swampy	9.

Utilities

1.OutHouse	4.Dr Well	7.Cesspool
2.PblcWtr	5.Dug Well	8.LakeDraw
3.PblcSewr	6.Septic	9.None

Street **3 Gravel**

1.Paved	4.Proposed	7.
2.Semi Imp	5.Private	8.
3.Gravel	6.	9.None

0

0

Sale Data

Sale Date **8/10/2007**

Price **50,000**

Sale Type **1 Land Only**

1.Land	4.Mfg unit	7.
2.L & B	5.Other	8.
3.Building	6.	9.

Financing **9 Unknown**

1.Convent	4.Seller	7.
2.FHA/VA	5.Private	8.
3.Assumed	6.Cash	9.Unknown

Validity **1 Arms Length Sale**

1.Valid	4.Split	7.Changes
2.Related	5.Partial	8.Other
3.Distress	6.Exempt	9.

Verified **5 Public Record**

1.Buyer	4.Agent	7.Family
2.Seller	5.Pub Rec	8.Other
3.Lender	6.MLS	9.

Assessment Record

Year	Land	Buildings	Exempt	Total
2011	10,400	0	0	10,400
2012	10,400	0	0	10,400
2013	24,000	0	0	24,000
2014	24,000	0	0	24,000
2015	20,150	0	0	20,150
2016	20,150	0	0	20,150
2017	20,150	0	0	20,150
2018	20,150	0	0	20,150
2019	20,150	0	0	20,150
2020	20,150	0	0	20,150
2021	20,150	0	0	20,150
2022	20,150	0	0	20,150
2023	20,150	0	0	20,150
2024	20,150	0	0	20,150

Land Data

Front Foot	Type	Effective Frontage	Effective Depth	Influence Factor	Influence Code
11.Base 100fft				%	
12.Delta Triangle				%	
13.Nabla Triangle				%	
14.Sec 101to200ff				%	
15.FF 201+Over				%	
				%	
				%	
Square Foot		**Square Feet**			
16.Regular Lot				%	
17.Secondary Lot				%	
18.Excess land				%	
19.Condominium				%	
20.Miscellaneous				%	
				%	
				%	
Fract. Acre		**Acreage/Sites**			
21.Commercial Sit	28	5.00	100	%	0
22.Base Lot	29	15.00	100	%	0
23.A	30	1.00	100	%	0
Acres				%	
24.B				%	
25.Lakefront Site				%	
26.D				%	
27.Secondary Lot				%	
28.Rear Land up t					
29.Rear Land 5-20					

Total Acreage 21.00

Influence Codes

1.Un-Buildable
2.Excess Frtg
3.Topography
4.Size/Shape
5.Access
6.Deed Restricti
7.OPEN SPACE
8.Code Restricti
9.Fract Share
Acres
30.Rear Land 20-5
31.Rear Land 50+
32.Tillable/Pastu
33.Frm/OpnBlue/Cr
34.Farm/Open Spac
35.Farm/Open Spac
36.Farm/Open Spac
37.Treegrowth SW
38.Treegrowth MW
39.Treegrowth HW
40.Wasteland/RP
41.G
42.Mobile Home Si
43.PublicWtr/Sept
44.PrivateWtr/Sep
45.Lot improvemen
46.Miscellaneous

Inspection Witnessed By:

X Date

No./Date	Description	Date Insp.

Notes:

Whitefield

Whitefield

Map Lot 002-011-B | Account 1811 | Location HEAD TIDE ROAD | Card 1 Of 1 | 9/12/2023

Building Style		
0.	4.Cape	8.Log
1.Conv.	5.Garrison	9.Other
2.Ranch	6.Split	10.Farnhou
3.R Ranch	7.Contemp	11.Mfg Dbl

Dwelling Units

Other Units

Stories		
1.1	4.1.5	7.
2.2	5.1.75	8.
3.3	6.2.5	9.

Exterior Walls		
0.	4.Asbestos	8.Concrete
1.Wood	5.Stucco	9.Other
2.Vin/Al	6.Brick	10.Wd Shgl
3.Compos.	7.Stone	11.Cement

Roof Surface		
1.Asphalt	4.Wood Sh	7.
2.Metal	5.Other	8.
3.Composit	6.	9.

SF Masonry Trim

OPEN-3-CUSTOM

OPEN-4-CUSTOM

Year Built

Year Remodeled

Foundation		
1.Concrete	4.Wood	7.
2.C Block	5.Slab	8.
3.Br/Stone	6.Piers	9.

Basement		
1.1/4 Bmt	4.Full Bmt	7.
2.1/2 Bmt	5.None	8.
3.3/4 Bmt	6.	9.None

Bsmt Gar # Cars

Wet Basement		
1.Dry	4.	7.
2.Damp	5.	8.
3.Wet	6.	9.

SF Bsmt Living

Fin Bsmt Grade

BASEMENT FLOOR

Heat Type **100%**		
0.	4.Steam	8.Fl/Wall
1.HWBB	5.FWA	9.No Heat
2.HWCI	6.GravWA	10.Rad/BB
3.H Pump	7.Electric	11.Monitor

Cool Type **0%**		
1.Refrig	4.W&C Air	7.
2.Evapor	5.Radheat	8.
3.H Pump	6.	9.None

Kitchen Style		
1.New/Remo	4.Obsolete	7.
2.Typical	5.	8.
3.Old Type	6.	9.None

Bath(s) Style		
1.New/Modr	4.Obsolete	7.
2.Typical	5.	8.
3.Old Type	6.	9.None

Rooms

Bedrooms

Full Baths

Half Baths

Addn Fixtures

Fireplaces

TRIO Software
A Division of Harris Computer Systems

Layout		
1.Typical	4.	7.
2.Inadeq	5.	8.
3.Horrid	6.	9.

Attic		
1.1/4 Fin	4.Full Fin	7.
2.1/2 Fin	5.Fl/Stair	8.
3.3/4 Fin	6.	9.None

Insulation		
1.Full	4.Minimal	7.
2.Heavy	5.Partial	8.
3.Capped	6.	9.None

Unfinished %

Grade & Factor		
1.E Grade	4.B Grade	7.
2.D Grade	5.A Grade	8.SC Grade
3.C Grade	6.AA Grade	9.Same

SQFT (Footprint)

Condition		
1.Poor	4.Avg	7.V G
2.Fair	5.Avg+	8.Exc
3.Avg-	6.Good	9.Same

Phys. % Good

Funct. % Good

Functional Code		
1.Incomp	4.	7.
2.O-Built	5.	8.Other
3.Damage	6.	9.None

Econ. % Good

Economic Code		
0.None	3.No Power	6.Bad Abut
1.Location	4.Generate	9.None
2.Encroach	5.SiteLimt	9.

Entrance Code **0**		
1.Interior	4.Vacant	7.
2.Refusal	5.Estimate	8.
3.Informed	6.	9.

Information Code **0**		
1.Owner	4.Agent	7.
2.Relative	5.Estimate	8.
3.Tenant	6.Other	9.

Date Inspected

Additions, Outbuildings & Improvements

Type	Year	Units	Grade	Cond	Phys.	Funct.	Sound Value
					%	%	
					%	%	
					%	%	
					%	%	
					%	%	
					%	%	
					%	%	
					%	%	
					%	%	
					%	%	

1.One Story Fram
2.Two Story Fram
3.Three Story Fr
4.1 & 1/2 Story
5.1 & 3/4 Story
6.2 & 1/2 Story
21.Open Frame Por
22.Encl Frame Por
23.Frame Garage
24.Frame Shed
25.Frame Bay Wind
26.1SFr Overhang
27.Unfin Basement
28.Unfinished Att
29.Finished Attic

Map Lot 003-018 | Account 726 | Location 3 TROTTER LANE | Card 1 Of 1 | 9/12/2023

DANCER, BETHANY A
3 TROTTER LANE
WHITEFIELD ME 04353

B987P247 B5320P76

Previous Owner
DANCER LESTER C. & BETHANY
3 TROTTER LANE

WHITEFIELD ME 04353
Sale Date: 12/20/2004

Inspection Witnessed By:

X Date

No./Date	Description	Date Insp.

Notes:

12/23/20 REV W/DAUGHTER OUTSIDE, ADD SLAB, ADJ COND OF WDs, N/C SHED.
8/3/18- W/MRS. IN DRIVE ADDINC. S/V SHED.

Whitefield

Property Data

Neighborhood **99 Whitefield**

Tree Growth Year **0**

X Coordinate **0**

Y Coordinate **0**

Zone/Land Use **11 Residential**

Secondary Zone

Topography **2 Rolling**

1.Level	4.Below St	7.
2.Rolling	5.Low	8.
3.Above St	6.Swampy	9.

Utilities **4 Drilled Well** **6 Septic System**

1.OutHouse	4.Dr Well	7.Cesspool
2.PblcWtr	5.Dug Well	8.LakeDraw
3.PblcSewr	6.Septic	9.None

Street **1 Paved**

1.Paved	4.Proposed	7.
2.Semi Imp	5.Private	8.
3.Gravel	6.	9.None

0

0

Sale Data

Sale Date

Price

Sale Type

1.Land	4.Mfg unit	7.
2.L & B	5.Other	8.
3.Building	6.	9.

Financing

1.Convent	4.Seller	7.
2.FHA/VA	5.Private	8.
3.Assumed	6.Cash	9.Unknown

Validity

1.Valid	4.Split	7.Changes
2.Related	5.Partial	8.Other
3.Distress	6.Exempt	9.

Verified

1.Buyer	4.Agent	7.Family
2.Seller	5.Pub Rec	8.Other
3.Lender	6.MLS	9.

Assessment Record

Year	Land	Buildings	Exempt	Total
2011	28,500	22,331	10,000	40,831
2012	28,500	22,331	10,000	40,831
2013	30,000	22,331	10,000	42,331
2014	30,000	22,331	10,000	42,331
2015	30,000	22,331	10,000	42,331
2016	30,000	22,331	10,000	42,331
2017	30,000	22,331	15,000	37,331
2018	30,000	22,331	20,000	32,331
2019	30,000	22,731	20,000	32,731
2020	30,000	22,731	20,000	32,731
2021	30,000	22,731	25,000	27,731
2022	30,000	23,879	24,500	29,379
2023	30,000	23,879	23,000	30,879
2024	30,000	23,879	19,000	34,879

Land Data

Front Foot	Type	Effective Frontage	Effective Depth	Influence Factor	Influence Code
11.Base 100fft				%	
12.Delta Triangle				%	
13.Nabla Triangle				%	
14.Sec 101to200ff				%	
15.FF 201+Over				%	
				%	
				%	
Square Foot		**Square Feet**			
16.Regular Lot				%	
17.Secondary Lot				%	
18.Excess land				%	
19.Condominium				%	
20.Miscellaneous				%	
				%	
				%	
Fract. Acre		**Acreage/Sites**			
21.Commercial Sit	22	1.20	100	%	0
22.Base Lot	45	1.00	100	%	0
23.A				%	
Acres				%	
24.B				%	
25.Lakefront Site				%	
26.D				%	
27.Secondary Lot				%	
28.Rear Land up t					
29.Rear Land 5-20					

Total Acreage 1.20

Influence Codes

1.Un-Buildable
2.Excess Frtg
3.Topography
4.Size/Shape
5.Access
6.Deed Restricti
7.OPEN SPACE
8.Code Restricti
9.Fract Share
Acres
30.Rear Land 20-5
31.Rear Land 50+
32.Tillable/Pastu
33.Frm/OpnBlue/Cr
34.Farm/Open Spac
35.Farm/Open Spac
36.Farm/Open Spac
37.Treegrowth SW
38.Treegrowth MW
39.Treegrowth HW
40.Wasteland/RP
41.G
42.Mobile Home Si
43.PublicWtr/Sept
44.PrivateWtr/Sep
45.Lot improvemen
46.Miscellaneous

Whitefield

Map Lot 003-018 | Account 726 | Location 3 TROTTER LANE | Card 1 Of 1 | 9/12/2023

Building Style **11**		
0.	4.Cape	8.Log
1.Conv.	5.Garrison	9.Other
2.Ranch	6.Split	10.Farnhou
3.R Ranch	7.Contemp	11.Mfg Dbl
Dwelling Units **1**		
Other Units **0**		
Stories **1 One Story**		
1.1	4.1.5	7.
2.2	5.1.75	8.
3.3	6.2.5	9.
Exterior Walls **2 Vinyl/Aluminum**		
0.	4.Asbestos	8.Concrete
1.Wood	5.Stucco	9.Other
2.Vin/Al	6.Brick	10.Wd Shgl
3.Compos.	7.Stone	11.Cement
Roof Surface **1 Asphalt Shingles**		
1.Asphalt	4.Wood Sh	7.
2.Metal	5.Other	8.
3.Composit	6.	9.
SF Masonry Trim **0**		
OPEN-3-CUSTOM **0**		
OPEN-4-CUSTOM **0**		
Year Built **1972**		
Year Remodeled **0**		
Foundation **6 Piers**		
1.Concrete	4.Wood	7.
2.C Block	5.Slab	8.
3.Br/Stone	6.Piers	9.
Basement **9 No Basement**		
1.1/4 Bmt	4.Full Bmt	7.
2.1/2 Bmt	5.None	8.
3.3/4 Bmt	6.	9.None
Bsmt Gar # Cars **0**		
Wet Basement **9 No Basement**		
1.Dry	4.	7.
2.Damp	5.	8.
3.Wet	6.	9.

SF Bsmt Living **0**		
Fin Bsmt Grade **0 0**		
BASEMENT FLOOR **0**		
Heat Type **100% 5 Forced Warm Air**		
0.	4.Steam	8.Fl/Wall
1.HWBB	5.FWA	9.No Heat
2.HWCI	6.GravWA	10.Rad/BB
3.H Pump	7.Electric	11.Monitor
Cool Type **0% 9 None**		
1.Refrig	4.W&C Air	7.
2.Evapor	5.Radheat	8.
3.H Pump	6.	9.None
Kitchen Style **2 Typical**		
1.New/Remo	4.Obsolete	7.
2.Typical	5.	8.
3.Old Type	6.	9.None
Bath(s) Style **2 Typical Bath(s)**		
1.New/Modr	4.Obsolete	7.
2.Typical	5.	8.
3.Old Type	6.	9.None
# Rooms **5**		
# Bedrooms **3**		
# Full Baths **2**		
# Half Baths **0**		
# Addn Fixtures **2**		
# Fireplaces **0**		

TRIO Software
A Division of Harris Computer Systems

Layout **1 Typical**		
1.Typical	4.	7.
2.Inadeq	5.	8.
3.Horrid	6.	9.
Attic **9 None**		
1.1/4 Fin	4.Full Fin	7.
2.1/2 Fin	5.Fl/Stair	8.
3.3/4 Fin	6.	9.None
Insulation **1 Full**		
1.Full	4.Minimal	7.
2.Heavy	5.Partial	8.
3.Capped	6.	9.None
Unfinished % **0%**		
Grade & Factor **2 Fair 100%**		
1.E Grade	4.B Grade	7.
2.D Grade	5.A Grade	8.SC Grade
3.C Grade	6.AA Grade	9.Same
SQFT (Footprint) **1056**		
Condition **3 Below Average**		
1.Poor	4.Avg	7.V G
2.Fair	5.Avg+	8.Exc
3.Avg-	6.Good	9.Same
Phys. % Good **0%**		
Funct. % Good **100%**		
Functional Code **9 None**		
1.Incomp	4.	7.
2.O-Built	5.	8.Other
3.Damage	6.	9.None
Econ. % Good **100%**		
Economic Code **None**		
0.None	3.No Power	6.Bad Abut
1.Location	4.Generate	9.None
2.Encroach	5.SiteLimt	9.
Entrance Code **0**		
1.Interior	4.Vacant	7.
2.Refusal	5.Estimate	8.
3.Informed	6.	9.
Information Code **0**		
1.Owner	4.Agent	7.
2.Relative	5.Estimate	8.
3.Tenant	6.Other	9.

Date Inspected

Additions, Outbuildings & Improvements

Type	Year	Units	Grade	Cond	Phys.	Funct.	Sound Value
68 Wood Deck	1994	84	3 100	3	0 %	100 %	
68 Wood Deck	1994	240	3 100	3	0 %	100 %	
24 Frame Shed	2017				%	%	400
409 Concrete Pad	0	1056	0 0	0	0 %	0 %	
					%	%	
					%	%	
					%	%	
					%	%	
					%	%	
					%	%	

1.One Story Fram
2.Two Story Fram
3.Three Story Fr
4.1 & 1/2 Story
5.1 & 3/4 Story
6.2 & 1/2 Story
21.Open Frame Por
22.Encl Frame Por
23.Frame Garage
24.Frame Shed
25.Frame Bay Wind
26.1SFr Overhang
27.Unfin Basement
28.Unfinished Att
29.Finished Attic

Map Lot 003-017 Account 373 Location 9 TROTTER LANE Card 1 Of 1 9/12/2023

DANCER, LOUISE P
9 TROTTER LANE
WHITEFIELD ME 04353

B658P481

Property Data

Neighborhood **99 Whitefield**

Tree Growth Year **0**

X Coordinate **0**

Y Coordinate **0**

Zone/Land Use **11 Residential**

Secondary Zone

Topography **1 Level**

1.Level	4.Below St	7.
2.Rolling	5.Low	8.
3.Above St	6.Swampy	9.

Utilities **4 Drilled Well** **6 Septic System**

1.OutHouse	4.Dr Well	7.Cesspool
2.PblcWtr	5.Dug Well	8.LakeDraw
3.PblcSewr	6.Septic	9.None

Street **1 Paved**

1.Paved	4.Proposed	7.
2.Semi Imp	5.Private	8.
3.Gravel	6.	9.None

0

0

Sale Data

Sale Date

Price

Sale Type

1.Land	4.Mfg unit	7.
2.L & B	5.Other	8.
3.Building	6.	9.

Financing

1.Convent	4.Seller	7.
2.FHA/VA	5.Private	8.
3.Assumed	6.Cash	9.Unknown

Validity

1.Valid	4.Split	7.Changes
2.Related	5.Partial	8.Other
3.Distress	6.Exempt	9.

Verified

1.Buyer	4.Agent	7.Family
2.Seller	5.Pub Rec	8.Other
3.Lender	6.MLS	9.

Assessment Record

Year	Land	Buildings	Exempt	Total
2011	36,430	19,104	16,000	39,534
2012	36,430	19,104	16,000	39,534
2013	42,210	19,104	16,000	45,314
2014	42,210	19,104	16,000	45,314
2015	42,210	19,104	16,000	45,314
2016	42,210	19,104	16,000	45,314
2017	42,210	19,104	21,000	40,314
2018	42,210	19,104	26,000	35,314
2019	42,210	19,104	26,000	35,314
2020	42,210	19,104	26,000	35,314
2021	42,210	19,104	31,000	30,314
2022	42,210	18,049	30,380	29,879
2023	42,210	18,049	28,520	31,739
2024	42,210	18,049	23,560	36,699

Land Data

Front Foot	Type	Effective Frontage	Effective Depth	Influence Factor	Influence Code
11.Base 100fft				%	
12.Delta Triangle				%	
13.Nabla Triangle				%	
14.Sec 101to200ff				%	
15.FF 201+Over				%	
				%	
				%	
Square Foot		**Square Feet**			
16.Regular Lot				%	
17.Secondary Lot				%	
18.Excess land				%	
19.Condominium				%	
20.Miscellaneous				%	
				%	
				%	
Fract. Acre		**Acreage/Sites**			
21.Commercial Sit	22	1.50	100	%	0
22.Base Lot	28	3.50	100	%	0
23.A	45	1.00	100	%	0
Acres	29	8.70	100	%	0
24.B				%	
25.Lakefront Site				%	
26.D				%	
27.Secondary Lot					
28.Rear Land up t					
29.Rear Land 5-20					

Total Acreage 13.70

Influence Codes

1.Un-Buildable
2.Excess Frtg
3.Topography
4.Size/Shape
5.Access
6.Deed Restricti
7.OPEN SPACE
8.Code Restricti
9.Fract Share
Acres
30.Rear Land 20-5
31.Rear Land 50+
32.Tillable/Pastu
33.Frm/OpnBlue/Cr
34.Farm/Open Spac
35.Farm/Open Spac
36.Farm/Open Spac
37.Treegrowth SW
38.Treegrowth MW
39.Treegrowth HW
40.Wasteland/RP
41.G
42.Mobile Home Si
43.PublicWtr/Sept
44.PrivateWtr/Sep
45.Lot improvemen
46.Miscellaneous

Inspection Witnessed By:

X Date

No./Date	Description	Date Insp.

Notes:

12/23/20 REV N/A BUT GRANDDAUGHTER NEXT DOOR SAID SHED TORN DOWN YEARS AGO. ADD SLAB AND SHED

Whitefield

Whitefield

Map Lot 003-017 | Account 373 | Location 9 TROTTER LANE | Card 1 Of 1 | 9/12/2023

Building Style		
0.	4.Cape	8.Log
1.Conv.	5.Garrison	9.Other
2.Ranch	6.Split	10.Farnhou
3.R Ranch	7.Contemp	11.Mfg Dbl

Dwelling Units

Other Units

Stories		
1.1	4.1.5	7.
2.2	5.1.75	8.
3.3	6.2.5	9.

Exterior Walls		
0.	4.Asbestos	8.Concrete
1.Wood	5.Stucco	9.Other
2.Vin/Al	6.Brick	10.Wd Shgl
3.Compos.	7.Stone	11.Cement

Roof Surface		
1.Asphalt	4.Wood Sh	7.
2.Metal	5.Other	8.
3.Composit	6.	9.

SF Masonry Trim

OPEN-3-CUSTOM

OPEN-4-CUSTOM

Year Built

Year Remodeled

Foundation		
1.Concrete	4.Wood	7.
2.C Block	5.Slab	8.
3.Br/Stone	6.Piers	9.

Basement		
1.1/4 Bmt	4.Full Bmt	7.
2.1/2 Bmt	5.None	8.
3.3/4 Bmt	6.	9.None

Bsmt Gar # Cars

Wet Basement		
1.Dry	4.	7.
2.Damp	5.	8.
3.Wet	6.	9.

SF Bsmt Living

Fin Bsmt Grade

BASEMENT FLOOR

Heat Type **100%**		
0.	4.Steam	8.Fl/Wall
1.HWBB	5.FWA	9.No Heat
2.HWCI	6.GravWA	10.Rad/BB
3.H Pump	7.Electric	11.Monitor

Cool Type **0%**		
1.Refrig	4.W&C Air	7.
2.Evapor	5.Radheat	8.
3.H Pump	6.	9.None

Kitchen Style		
1.New/Remo	4.Obsolete	7.
2.Typical	5.	8.
3.Old Type	6.	9.None

Bath(s) Style		
1.New/Modr	4.Obsolete	7.
2.Typical	5.	8.
3.Old Type	6.	9.None

Rooms

Bedrooms

Full Baths

Half Baths

Addn Fixtures

Fireplaces

TRIO Software
A Division of Harris Computer Systems

Layout		
1.Typical	4.	7.
2.Inadeq	5.	8.
3.Horrid	6.	9.

Attic		
1.1/4 Fin	4.Full Fin	7.
2.1/2 Fin	5.Fl/Stair	8.
3.3/4 Fin	6.	9.None

Insulation		
1.Full	4.Minimal	7.
2.Heavy	5.Partial	8.
3.Capped	6.	9.None

Unfinished %

Grade & Factor		
1.E Grade	4.B Grade	7.
2.D Grade	5.A Grade	8.SC Grade
3.C Grade	6.AA Grade	9.Same

SQFT (Footprint)

Condition		
1.Poor	4.Avg	7.V G
2.Fair	5.Avg+	8.Exc
3.Avg-	6.Good	9.Same

Phys. % Good

Funct. % Good

Functional Code		
1.Incomp	4.	7.
2.O-Built	5.	8.Other
3.Damage	6.	9.None

Econ. % Good

Economic Code		
0.None	3.No Power	6.Bad Abut
1.Location	4.Generate	9.None
2.Encroach	5.SiteLimt	9.

Entrance Code **0**		
1.Interior	4.Vacant	7.
2.Refusal	5.Estimate	8.
3.Informed	6.	9.

Information Code **0**		
1.Owner	4.Agent	7.
2.Relative	5.Estimate	8.
3.Tenant	6.Other	9.

Date Inspected

Additions, Outbuildings & Improvements

Type	Year	Units	Grade	Cond	Phys.	Funct.	Sound Value
998 14Mobile Home	1995	14x64	3 100	4	0 %	100 %	
68 Wood Deck	1995	408	3 100	4	0 %	100 %	
409 Concrete Pad	0	896	3 100	4	0 %	100 %	
24 Frame Shed	0				%	%	700
					%	%	
					%	%	
					%	%	
					%	%	
					%	%	
					%	%	

1.One Story Fram
2.Two Story Fram
3.Three Story Fr
4.1 & 1/2 Story
5.1 & 3/4 Story
6.2 & 1/2 Story
21.Open Frame Por
22.Encl Frame Por
23.Frame Garage
24.Frame Shed
25.Frame Bay Wind
26.1SFr Overhang
27.Unfin Basement
28.Unfinished Att
29.Finished Attic

Map Lot 004-046-ON | Account 1140 | Location 210 PITTSTON ROAD | Card 1 Of 1 | 9/12/2023

DANIELS, DALE
210 PITTSTON ROAD
WHITEFIELD ME 04353

Property Data

Neighborhood **99 Whitefield**

Tree Growth Year **0**

X Coordinate **0**

Y Coordinate **0**

Zone/Land Use **11 Residential**

Secondary Zone

Topography **2 Rolling** **9**

1.Level	4.Below St	7.
2.Rolling	5.Low	8.
3.Above St	6.Swampy	9.

Utilities **4 Drilled Well** **6 Septic System**

1.OutHouse	4.Dr Well	7.Cesspool
2.PblcWtr	5.Dug Well	8.LakeDraw
3.PblcSewr	6.Septic	9.None

Street **1 Paved**

1.Paved	4.Proposed	7.
2.Semi Imp	5.Private	8.
3.Gravel	6.	9.None

0

0

Sale Data

Sale Date

Price

Sale Type

1.Land	4.Mfg unit	7.
2.L & B	5.Other	8.
3.Building	6.	9.

Financing

1.Convent	4.Seller	7.
2.FHA/VA	5.Private	8.
3.Assumed	6.Cash	9.Unknown

Validity

1.Valid	4.Split	7.Changes
2.Related	5.Partial	8.Other
3.Distress	6.Exempt	9.

Verified

1.Buyer	4.Agent	7.Family
2.Seller	5.Pub Rec	8.Other
3.Lender	6.MLS	9.

Assessment Record

Year	Land	Buildings	Exempt	Total
2011	0	8,722	8,722	0
2012	0	8,722	8,722	0
2013	0	8,722	8,722	0
2014	0	8,722	8,722	0
2015	0	8,722	8,722	0
2016	0	8,722	8,722	0
2017	0	8,722	8,722	0
2018	0	8,722	8,722	0
2019	0	8,722	8,722	0
2020	0	8,722	8,722	0
2021	0	8,722	8,722	0
2022	0	6,230	6,230	0
2023	0	6,230	6,230	0
2024	0	6,230	6,230	0

Land Data

Front Foot	Type	Effective Frontage	Effective Depth	Influence Factor	Influence Code
11.Base 100fft				%	
12.Delta Triangle				%	
13.Nabla Triangle				%	
14.Sec 101to200ff				%	
15.FF 201+Over				%	
				%	
				%	
Square Foot		**Square Feet**			
16.Regular Lot				%	
17.Secondary Lot				%	
18.Excess land				%	
19.Condominium				%	
20.Miscellaneous				%	
				%	
				%	
Fract. Acre		**Acreage/Sites**			
21.Commercial Sit				%	
22.Base Lot				%	
23.A				%	
Acres				%	
24.B				%	
25.Lakefront Site				%	
26.D				%	
27.Secondary Lot				%	
28.Rear Land up t				%	
29.Rear Land 5-20				%	

Total Acreage 0.00

Influence Codes

1.Un-Buildable
2.Excess Frtg
3.Topography
4.Size/Shape
5.Access
6.Deed Restricti
7.OPEN SPACE
8.Code Restricti
9.Fract Share
Acres
30.Rear Land 20-5
31.Rear Land 50+
32.Tillable/Pastu
33.Frm/OpnBlue/Cr
34.Farm/Open Spac
35.Farm/Open Spac
36.Farm/Open Spac
37.Treegrowth SW
38.Treegrowth MW
39.Treegrowth HW
40.Wasteland/RP
41.G
42.Mobile Home Si
43.PublicWtr/Sept
44.PrivateWtr/Sep
45.Lot improvemen
46.Miscellaneous

Inspection Witnessed By:

X Date

No./Date	Description	Date Insp.

Notes:

Whitefield

Whitefield

Map Lot 004-046-ON | Account 1140 | Location 210 PITTSTON ROAD | Card 1 Of 1 | 9/12/2023

Building Style		
0.	4.Cape	8.Log
1.Conv.	5.Garrison	9.Other
2.Ranch	6.Split	10.Farnhou
3.R Ranch	7.Contemp	11.Mfg Dbl

Dwelling Units

Other Units

Stories		
1.1	4.1.5	7.
2.2	5.1.75	8.
3.3	6.2.5	9.

Exterior Walls		
0.	4.Asbestos	8.Concrete
1.Wood	5.Stucco	9.Other
2.Vin/Al	6.Brick	10.Wd Shgl
3.Compos.	7.Stone	11.Cement

Roof Surface		
1.Asphalt	4.Wood Sh	7.
2.Metal	5.Other	8.
3.Composit	6.	9.

SF Masonry Trim

OPEN-3-CUSTOM

OPEN-4-CUSTOM

Year Built

Year Remodeled

Foundation		
1.Concrete	4.Wood	7.
2.C Block	5.Slab	8.
3.Br/Stone	6.Piers	9.

Basement		
1.1/4 Bmt	4.Full Bmt	7.
2.1/2 Bmt	5.None	8.
3.3/4 Bmt	6.	9.None

Bsmt Gar # Cars

Wet Basement		
1.Dry	4.	7.
2.Damp	5.	8.
3.Wet	6.	9.

SF Bsmt Living

Fin Bsmt Grade

BASEMENT FLOOR

Heat Type **100%**		
0.	4.Steam	8.Fl/Wall
1.HWBB	5.FWA	9.No Heat
2.HWCI	6.GravWA	10.Rad/BB
3.H Pump	7.Electric	11.Monitor

Cool Type **0%**		
1.Refrig	4.W&C Air	7.
2.Evapor	5.Radheat	8.
3.H Pump	6.	9.None

Kitchen Style		
1.New/Remo	4.Obsolete	7.
2.Typical	5.	8.
3.Old Type	6.	9.None

Bath(s) Style		
1.New/Modr	4.Obsolete	7.
2.Typical	5.	8.
3.Old Type	6.	9.None

Rooms

Bedrooms

Full Baths

Half Baths

Addn Fixtures

Fireplaces

TRIO Software
A Division of Harris Computer Systems

Layout		
1.Typical	4.	7.
2.Inadeq	5.	8.
3.Horrid	6.	9.

Attic		
1.1/4 Fin	4.Full Fin	7.
2.1/2 Fin	5.Fl/Stair	8.
3.3/4 Fin	6.	9.None

Insulation		
1.Full	4.Minimal	7.
2.Heavy	5.Partial	8.
3.Capped	6.	9.None

Unfinished %

Grade & Factor		
1.E Grade	4.B Grade	7.
2.D Grade	5.A Grade	8.SC Grade
3.C Grade	6.AA Grade	9.Same

SQFT (Footprint)

Condition		
1.Poor	4.Avg	7.V G
2.Fair	5.Avg+	8.Exc
3.Avg-	6.Good	9.Same

Phys. % Good

Funct. % Good

Functional Code		
1.Incomp	4.	7.
2.O-Built	5.	8.Other
3.Damage	6.	9.None

Econ. % Good

Economic Code		
0.None	3.No Power	6.Bad Abut
1.Location	4.Generate	9.None
2.Encroach	5.SiteLimt	9.

Entrance Code **0**		
1.Interior	4.Vacant	7.
2.Refusal	5.Estimate	8.
3.Informed	6.	9.

Information Code **0**		
1.Owner	4.Agent	7.
2.Relative	5.Estimate	8.
3.Tenant	6.Other	9.

Date Inspected

Additions, Outbuildings & Improvements

Type	Year	Units	Grade	Cond	Phys.	Funct.	Sound Value
998 14Mobile Home	1985	14x67	3 100	2	0 %	100 %	
					%	%	
					%	%	
					%	%	
					%	%	
					%	%	
					%	%	
					%	%	
					%	%	
					%	%	

1.One Story Fram
2.Two Story Fram
3.Three Story Fr
4.1 & 1/2 Story
5.1 & 3/4 Story
6.2 & 1/2 Story
21.Open Frame Por
22.Encl Frame Por
23.Frame Garage
24.Frame Shed
25.Frame Bay Wind
26.1SFr Overhang
27.Unfin Basement
28.Unfinished Att
29.Finished Attic

Map Lot 004-046 | Account 699 | Location 204 PITTSTON ROAD | Card 1 Of 1 | 9/12/2023

DANIELS, GRACE L
DANIELS, JOHN M
204 PITTSTON ROAD
WHITEFIELD ME 04353

B5443P273

Property Data

Neighborhood **99 Whitefield**

Tree Growth Year **0**

X Coordinate **0**

Y Coordinate **0**

Zone/Land Use **11 Residential**

Secondary Zone

Topography **2 Rolling**

1.Level	4.Below St	7.
2.Rolling	5.Low	8.
3.Above St	6.Swampy	9.

Utilities **4 Drilled Well** **6 Septic System**

1.OutHouse	4.Dr Well	7.Cesspool
2.PblcWtr	5.Dug Well	8.LakeDraw
3.PblcSewr	6.Septic	9.None

Street **1 Paved**

1.Paved	4.Proposed	7.
2.Semi Imp	5.Private	8.
3.Gravel	6.	9.None

0

0

Sale Data

Sale Date

Price

Sale Type

1.Land	4.Mfg unit	7.
2.L & B	5.Other	8.
3.Building	6.	9.

Financing

1.Convent	4.Seller	7.
2.FHA/VA	5.Private	8.
3.Assumed	6.Cash	9.Unknown

Validity

1.Valid	4.Split	7.Changes
2.Related	5.Partial	8.Other
3.Distress	6.Exempt	9.

Verified

1.Buyer	4.Agent	7.Family
2.Seller	5.Pub Rec	8.Other
3.Lender	6.MLS	9.

Assessment Record

Year	Land	Buildings	Exempt	Total
2011	57,650	32,595	10,000	80,245
2012	47,650	32,595	10,000	70,245
2013	51,500	32,595	10,000	74,095
2014	51,500	32,595	10,000	74,095
2015	51,500	32,595	10,000	74,095
2016	51,500	32,595	10,000	74,095
2017	51,500	32,595	15,000	69,095
2018	51,500	32,595	20,000	64,095
2019	51,500	32,595	20,000	64,095
2020	51,500	32,595	20,000	64,095
2021	51,500	32,595	25,000	59,095
2022	51,500	36,372	24,500	63,372
2023	50,420	36,372	23,000	63,792
2024	50,420	36,372	19,000	67,792

Land Data

Front Foot

11.Base 100fft
12.Delta Triangle
13.Nabla Triangle
14.Sec 101to200ff
15.FF 201+Over

Square Foot

16.Regular Lot
17.Secondary Lot
18.Excess land
19.Condominium
20.Miscellaneous

Fract. Acre

21.Commercial Sit
22.Base Lot
23.A

Acres

24.B
25.Lakefront Site
26.D
27.Secondary Lot
28.Rear Land up t
29.Rear Land 5-20

Type	Effective Frontage	Effective Depth	Influence Factor	Influence Code
			%	
			%	
			%	
			%	
			%	
			%	
			%	
	Square Feet			
			%	
			%	
			%	
			%	
			%	
			%	
			%	
	Acreage/Sites			
22	1.50	100	%	0
22	1.50	100	%	0
28	0.28	100	%	0
45	1.00	100	%	0
			%	
			%	
			%	

Total Acreage 3.28

Influence Codes

1.Un-Buildable
2.Excess Frtg
3.Topography
4.Size/Shape
5.Access
6.Deed Restricti
7.OPEN SPACE
8.Code Restricti
9.Fract Share

Acres

30.Rear Land 20-5
31.Rear Land 50+
32.Tillable/Pastu
33.Frm/OpnBlue/Cr
34.Farm/Open Spac
35.Farm/Open Spac
36.Farm/Open Spac
37.Treegrowth SW
38.Treegrowth MW
39.Treegrowth HW
40.Wasteland/RP
41.G
42.Mobile Home Si
43.PublicWtr/Sept
44.PrivateWtr/Sep
45.Lot improvemen
46.Miscellaneous

Inspection Witnessed By:

X Date

No./Date	Description	Date Insp.

Notes:

'22 0.72 AC TO ABUTTING LOT 47

Whitefield

Whitefield

Map Lot 004-046 | Account 699 | Location 204 PITTSTON ROAD | Card 1 Of 1 | 9/12/2023

Building Style	**2 Ranch**	
0.	4.Cape	8.Log
1.Conv.	5.Garrison	9.Other
2.Ranch	6.Split	10.Farnhou
3.R Ranch	7.Contemp	11.Mfg Dbl
Dwelling Units	**1**	
Other Units	**0**	
Stories	**1 One Story**	
1.1	4.1.5	7.
2.2	5.1.75	8.
3.3	6.2.5	9.
Exterior Walls	**2 Vinyl/Aluminum**	
0.	4.Asbestos	8.Concrete
1.Wood	5.Stucco	9.Other
2.Vin/Al	6.Brick	10.Wd Shgl
3.Compos.	7.Stone	11.Cement
Roof Surface	**1 Asphalt Shingles**	
1.Asphalt	4.Wood Sh	7.
2.Metal	5.Other	8.
3.Composit	6.	9.
SF Masonry Trim	**0**	
OPEN-3-CUSTOM	**0**	
OPEN-4-CUSTOM	**0**	
Year Built	**1970**	
Year Remodeled	**0**	
Foundation	**6 Piers**	
1.Concrete	4.Wood	7.
2.C Block	5.Slab	8.
3.Br/Stone	6.Piers	9.
Basement	**5 Crawl Space**	
1.1/4 Bmt	4.Full Bmt	7.
2.1/2 Bmt	5.None	8.
3.3/4 Bmt	6.	9.None
Bsmt Gar # Cars	**0**	
Wet Basement	**3 Wet Basement**	
1.Dry	4.	7.
2.Damp	5.	8.
3.Wet	6.	9.

SF Bsmt Living	**0**	
Fin Bsmt Grade	**0 0**	
BASEMENT FLOOR	**0**	
Heat Type	**100%**	**5 Forced Warm Air**
0.	4.Steam	8.Fl/Wall
1.HWBB	5.FWA	9.No Heat
2.HWCI	6.GravWA	10.Rad/BB
3.H Pump	7.Electric	11.Monitor
Cool Type	**0%**	**9 None**
1.Refrig	4.W&C Air	7.
2.Evapor	5.Radheat	8.
3.H Pump	6.	9.None
Kitchen Style	**2 Typical**	
1.New/Remo	4.Obsolete	7.
2.Typical	5.	8.
3.Old Type	6.	9.None
Bath(s) Style	**2 Typical Bath(s)**	
1.New/Modr	4.Obsolete	7.
2.Typical	5.	8.
3.Old Type	6.	9.None
# Rooms	**4**	
# Bedrooms	**2**	
# Full Baths	**1**	
# Half Baths	**0**	
# Addn Fixtures	**1**	
# Fireplaces	**0**	

TRIO Software
A Division of Harris Computer Systems

Layout	**1 Typical**	
1.Typical	4.	7.
2.Inadeq	5.	8.
3.Horrid	6.	9.
Attic	**9 None**	
1.1/4 Fin	4.Full Fin	7.
2.1/2 Fin	5.Fl/Stair	8.
3.3/4 Fin	6.	9.None
Insulation	**1 Full**	
1.Full	4.Minimal	7.
2.Heavy	5.Partial	8.
3.Capped	6.	9.None
Unfinished %	**0%**	
Grade & Factor	**2 Fair 100%**	
1.E Grade	4.B Grade	7.
2.D Grade	5.A Grade	8.SC Grade
3.C Grade	6.AA Grade	9.Same
SQFT (Footprint)	**1008**	
Condition	**3 Below Average**	
1.Poor	4.Avg	7.V G
2.Fair	5.Avg+	8.Exc
3.Avg-	6.Good	9.Same
Phys. % Good	**0%**	
Funct. % Good	**100%**	
Functional Code	**9 None**	
1.Incomp	4.	7.
2.O-Built	5.	8.Other
3.Damage	6.	9.None
Econ. % Good	**100%**	
Economic Code	**None**	
0.None	3.No Power	6.Bad Abut
1.Location	4.Generate	9.None
2.Encroach	5.SiteLimt	9.
Entrance Code	**1 Interior Inspect**	
1.Interior	4.Vacant	7.
2.Refusal	5.Estimate	8.
3.Informed	6.	9.
Information Code	**1 Owner**	
1.Owner	4.Agent	7.
2.Relative	5.Estimate	8.
3.Tenant	6.Other	9.

Date Inspected

Additions, Outbuildings & Improvements

Type	Year	Units	Grade	Cond	Phys.	Funct.	Sound Value
23 Frame Garage	1989	480	2 100	3	0 %	100 %	
409 Concrete Pad	1989	480	3 100	4	0 %	100 %	
5 1 & 3/4 Story Fr	0	240	9 100	0	0 %	0 %	
24 Frame Shed	1970	120	2 100	3	0 %	100 %	
21 Open Frame	1970	120	2 100	3	0 %	100 %	
					%	%	
					%	%	
					%	%	
					%	%	
					%	%	

1.One Story Fram
2.Two Story Fram
3.Three Story Fr
4.1 & 1/2 Story
5.1 & 3/4 Story
6.2 & 1/2 Story
21.Open Frame Por
22.Encl Frame Por
23.Frame Garage
24.Frame Shed
25.Frame Bay Wind
26.1SFr Overhang
27.Unfin Basement
28.Unfinished Att
29.Finished Attic

Map Lot 018-020-F | Account 916 | Location 8 LILAC LANE | Card 1 Of 1 | 9/12/2023

DARVEAU, DARLIN M
DARVEAU, RITA L
8 LILAC LANE
WHITEFIELD ME 04353

B4996P21

Previous Owner
DARVEAU RITA L.
8 LILAC LANE

WHITEFIELD ME 04353
Sale Date: 9/08/2015

Inspection Witnessed By:

X Date

No./Date	Description	Date Insp.

Notes:

11/5/19 REV NAH. ADD 1SFR OFFICE ON SIDE OF GAR. ADD WD NPA.

Whitefield

Property Data

Neighborhood **1 Whitefield**

Tree Growth Year **0**

X Coordinate **0**

Y Coordinate **0**

Zone/Land Use **11 Residential**

Secondary Zone

Topography **1 Level**

1.Level	4.Below St	7.
2.Rolling	5.Low	8.
3.Above St	6.Swampy	9.

Utilities **4 Drilled Well** **6 Septic System**

1.OutHouse	4.Dr Well	7.Cesspool
2.PblcWtr	5.Dug Well	8.LakeDraw
3.PblcSewr	6.Septic	9.None

Street **1 Paved**

1.Paved	4.Proposed	7.
2.Semi Imp	5.Private	8.
3.Gravel	6.	9.None

0

0

Sale Data

Sale Date **9/08/2015**

Price

Sale Type **2 Land & Buildings**

1.Land	4.Mfg unit	7.
2.L & B	5.Other	8.
3.Building	6.	9.

Financing **9 Unknown**

1.Convent	4.Seller	7.
2.FHA/VA	5.Private	8.
3.Assumed	6.Cash	9.Unknown

Validity **2 Related Parties**

1.Valid	4.Split	7.Changes
2.Related	5.Partial	8.Other
3.Distress	6.Exempt	9.

Verified **5 Public Record**

1.Buyer	4.Agent	7.Family
2.Seller	5.Pub Rec	8.Other
3.Lender	6.MLS	9.

Assessment Record

Year	Land	Buildings	Exempt	Total
2011	28,500	152,064	10,000	170,564
2012	28,500	114,798	10,000	133,298
2013	30,000	114,798	10,000	134,798
2014	30,000	127,381	10,000	147,381
2015	30,000	127,381	10,000	147,381
2016	30,000	129,866	10,000	149,866
2017	30,000	129,866	0	159,866
2018	30,000	129,866	0	159,866
2019	30,000	129,866	0	159,866
2020	30,000	129,866	0	159,866
2021	30,000	142,659	0	172,659
2022	30,000	142,659	0	172,659
2023	30,000	142,659	0	172,659
2024	30,000	142,659	19,000	153,659

Land Data

Front Foot	Type	Effective Frontage	Effective Depth	Influence Factor	Influence Code
11.Base 100fft				%	
12.Delta Triangle				%	
13.Nabla Triangle				%	
14.Sec 101to200ff				%	
15.FF 201+Over				%	
				%	
				%	
Square Foot		**Square Feet**			
16.Regular Lot				%	
17.Secondary Lot				%	
18.Excess land				%	
19.Condominium				%	
20.Miscellaneous				%	
				%	
				%	
Fract. Acre		**Acreage/Sites**			
21.Commercial Sit	22	1.50		100 %	0
22.Base Lot	45	1.00		100 %	0
23.A				%	
Acres				%	
24.B				%	
25.Lakefront Site				%	
26.D				%	
27.Secondary Lot				%	
28.Rear Land up t				%	
29.Rear Land 5-20				%	

Total Acreage 1.50

Influence Codes

1.Un-Buildable
2.Excess Frtg
3.Topography
4.Size/Shape
5.Access
6.Deed Restricti
7.OPEN SPACE
8.Code Restricti
9.Fract Share
Acres
30.Rear Land 20-5
31.Rear Land 50+
32.Tillable/Pastu
33.Frm/OpnBlue/Cr
34.Farm/Open Spac
35.Farm/Open Spac
36.Farm/Open Spac
37.Treegrowth SW
38.Treegrowth MW
39.Treegrowth HW
40.Wasteland/RP
41.G
42.Mobile Home Si
43.PublicWtr/Sept
44.PrivateWtr/Sep
45.Lot improvemen
46.Miscellaneous

Whitefield

Map Lot 018-020-F | Account 916 | Location 8 LILAC LANE | Card 1 Of 1 | 9/12/2023

Building Style **7 Contemporary**		
0.	4.Cape	8.Log
1.Conv.	5.Garrison	9.Other
2.Ranch	6.Split	10.Farnhou
3.R Ranch	7.Contemp	11.Mfg Dbl
Dwelling Units **1**		
Other Units **0**		
Stories **4 One & 1/2 Story**		
1.1	4.1.5	7.
2.2	5.1.75	8.
3.3	6.2.5	9.
Exterior Walls **2 Vinyl/Aluminum**		
0.	4.Asbestos	8.Concrete
1.Wood	5.Stucco	9.Other
2.Vin/Al	6.Brick	10.Wd Shgl
3.Compos.	7.Stone	11.Cement
Roof Surface **2 Sheet Metal**		
1.Asphalt	4.Wood Sh	7.
2.Metal	5.Other	8.
3.Composit	6.	9.
SF Masonry Trim **0**		
OPEN-3-CUSTOM **0**		
OPEN-4-CUSTOM **0**		
Year Built **1994**		
Year Remodeled **0**		
Foundation **5 Concrete Slab**		
1.Concrete	4.Wood	7.
2.C Block	5.Slab	8.
3.Br/Stone	6.Piers	9.
Basement **9 No Basement**		
1.1/4 Bmt	4.Full Bmt	7.
2.1/2 Bmt	5.None	8.
3.3/4 Bmt	6.	9.None
Bsmt Gar # Cars **0**		
Wet Basement **9 No Basement**		
1.Dry	4.	7.
2.Damp	5.	8.
3.Wet	6.	9.

SF Bsmt Living **0**		
Fin Bsmt Grade **0 0**		
BASEMENT FLOOR **0**		
Heat Type **100%** **11 Monitor Type Heating**		
0.	4.Steam	8.Fl/Wall
1.HWBB	5.FWA	9.No Heat
2.HWCI	6.GravWA	10.Rad/BB
3.H Pump	7.Electric	11.Monitor
Cool Type **0%** **9 None**		
1.Refrig	4.W&C Air	7.
2.Evapor	5.Radheat	8.
3.H Pump	6.	9.None
Kitchen Style **1 New/Remodeled**		
1.New/Remo	4.Obsolete	7.
2.Typical	5.	8.
3.Old Type	6.	9.None
Bath(s) Style **1 New/modern**		
1.New/Modr	4.Obsolete	7.
2.Typical	5.	8.
3.Old Type	6.	9.None
# Rooms **5**		
# Bedrooms **2**		
# Full Baths **1**		
# Half Baths **0**		
# Addn Fixtures **2**		
# Fireplaces **0**		

TRIO Software
A Division of Harris Computer Systems

Layout **1 Typical**		
1.Typical	4.	7.
2.Inadeq	5.	8.
3.Horrid	6.	9.
Attic **9 None**		
1.1/4 Fin	4.Full Fin	7.
2.1/2 Fin	5.Fl/Stair	8.
3.3/4 Fin	6.	9.None
Insulation **1 Full**		
1.Full	4.Minimal	7.
2.Heavy	5.Partial	8.
3.Capped	6.	9.None
Unfinished % **0%**		
Grade & Factor **3 Average 100%**		
1.E Grade	4.B Grade	7.
2.D Grade	5.A Grade	8.SC Grade
3.C Grade	6.AA Grade	9.Same
SQFT (Footprint) **864**		
Condition **4 Average**		
1.Poor	4.Avg	7.V G
2.Fair	5.Avg+	8.Exc
3.Avg-	6.Good	9.Same
Phys. % Good **0%**		
Funct. % Good **100%**		
Functional Code **9 None**		
1.Incomp	4.	7.
2.O-Built	5.	8.Other
3.Damage	6.	9.None
Econ. % Good **100%**		
Economic Code **None**		
0.None	3.No Power	6.Bad Abut
1.Location	4.Generate	9.None
2.Encroach	5.SiteLimt	9.
Entrance Code **1 Interior Inspect**		
1.Interior	4.Vacant	7.
2.Refusal	5.Estimate	8.
3.Informed	6.	9.
Information Code **1 Owner**		
1.Owner	4.Agent	7.
2.Relative	5.Estimate	8.
3.Tenant	6.Other	9.

Date Inspected

Additions, Outbuildings & Improvements

Type	Year	Units	Grade	Cond	Phys.	Funct.	Sound Value
68 Wood Deck	1998	40	2 100	3	0 %	100 %	
23 Frame Garage	1998	1680	3 100	4	0 %	100 %	
409 Concrete Pad	1998	1680	3 100	4	0 %	100 %	
409 Concrete Pad	1994	864	3 100	4	0 %	100 %	
1 One Story Frame	2012	264	3 100	4	0 %	100 %	
1 One Story Frame	2012	180	3 100	4	0 %	100 %	
1 One Story Frame	2015	720	2 100	4	0 %	100 %	
68 Wood Deck	1998	240	2 100	4	0 %	100 %	
					%	%	
					%	%	

1.One Story Fram
2.Two Story Fram
3.Three Story Fr
4.1 & 1/2 Story
5.1 & 3/4 Story
6.2 & 1/2 Story
21.Open Frame Por
22.Encl Frame Por
23.Frame Garage
24.Frame Shed
25.Frame Bay Wind
26.1SFr Overhang
27.Unfin Basement
28.Unfinished Att
29.Finished Attic

Map Lot 019-024-B | Account 2002 | Location WINDSOR TOWN LINE | Card 1 Of 1 | 9/12/2023

DARVEAU, RITA
ROSS, CINDY
8 LILAC LANE
WHITEFIELD ME 04353

B5980P169

Property Data

Neighborhood **1 Whitefield**

Tree Growth Year **0**

X Coordinate

Y Coordinate

Zone/Land Use **11 Residential**

Secondary Zone

Topography

1.Level	4.Below St	7.
2.Rolling	5.Low	8.
3.Above St	6.Swampy	9.

Utilities

1.OutHouse	4.Dr Well	7.Cesspool
2.PblcWtr	5.Dug Well	8.LakeDraw
3.PblcSewr	6.Septic	9.None

Street **1 Paved**

1.Paved	4.Proposed	7.
2.Semi Imp	5.Private	8.
3.Gravel	6.	9.None

0

0

Sale Data

Sale Date

Price

Sale Type

1.Land	4.Mfg unit	7.
2.L & B	5.Other	8.
3.Building	6.	9.

Financing

1.Convent	4.Seller	7.
2.FHA/VA	5.Private	8.
3.Assumed	6.Cash	9.Unknown

Validity

1.Valid	4.Split	7.Changes
2.Related	5.Partial	8.Other
3.Distress	6.Exempt	9.

Verified

1.Buyer	4.Agent	7.Family
2.Seller	5.Pub Rec	8.Other
3.Lender	6.MLS	9.

Assessment Record

Year	Land	Buildings	Exempt	Total
2024	248	0	0	248

Land Data

Front Foot	Type	Effective Frontage	Effective Depth	Influence Factor	Influence Code
11.Base 100fft				%	
12.Delta Triangle				%	
13.Nabla Triangle				%	
14.Sec 101to200ff				%	
15.FF 201+Over				%	
				%	
				%	
Square Foot		**Square Feet**			
16.Regular Lot				%	
17.Secondary Lot				%	
18.Excess land				%	
19.Condominium				%	
20.Miscellaneous				%	
				%	
				%	
Fract. Acre		**Acreage/Sites**			
21.Commercial Sit	29	0.31		100 %	0
22.Base Lot				%	
23.A				%	
Acres				%	
24.B				%	
25.Lakefront Site				%	
26.D				%	
27.Secondary Lot				%	
28.Rear Land up t					
29.Rear Land 5-20					

Total Acreage 0.31

Influence Codes

1.Un-Buildable
2.Excess Frtg
3.Topography
4.Size/Shape
5.Access
6.Deed Restricti
7.OPEN SPACE
8.Code Restricti
9.Fract Share
Acres
30.Rear Land 20-5
31.Rear Land 50+
32.Tillable/Pastu
33.Frm/OpnBlue/Cr
34.Farm/Open Spac
35.Farm/Open Spac
36.Farm/Open Spac
37.Treegrowth SW
38.Treegrowth MW
39.Treegrowth HW
40.Wasteland/RP
41.G
42.Mobile Home Si
43.PublicWtr/Sept
44.PrivateWtr/Sep
45.Lot improvemen
46.Miscellaneous

Inspection Witnessed By:

X Date

No./Date	Description	Date Insp.

Notes:

'23 NEW LOTOF .31AC, WHICH IS P/O A LOT IN WINDSOR. ASSESSED AS REAR LAND

Whitefield

Whitefield

Map Lot 019-024-B | Account 2002 | Location WINDSOR TOWN LINE | Card 1 Of 1 | 9/12/2023

Building Style		
0.	4.Cape	8.Log
1.Conv.	5.Garrison	9.Other
2.Ranch	6.Split	10.Farnhou
3.R Ranch	7.Contemp	11.Mfg Dbl

Dwelling Units

Other Units

Stories		
1.1	4.1.5	7.
2.2	5.1.75	8.
3.3	6.2.5	9.

Exterior Walls		
0.	4.Asbestos	8.Concrete
1.Wood	5.Stucco	9.Other
2.Vin/Al	6.Brick	10.Wd Shgl
3.Compos.	7.Stone	11.Cement

Roof Surface		
1.Asphalt	4.Wood Sh	7.
2.Metal	5.Other	8.
3.Composit	6.	9.

SF Masonry Trim

OPEN-3-CUSTOM

OPEN-4-CUSTOM

Year Built

Year Remodeled

Foundation		
1.Concrete	4.Wood	7.
2.C Block	5.Slab	8.
3.Br/Stone	6.Piers	9.

Basement		
1.1/4 Bmt	4.Full Bmt	7.
2.1/2 Bmt	5.None	8.
3.3/4 Bmt	6.	9.None

Bsmt Gar # Cars

Wet Basement		
1.Dry	4.	7.
2.Damp	5.	8.
3.Wet	6.	9.

SF Bsmt Living

Fin Bsmt Grade

BASEMENT FLOOR

Heat Type **100%**		
0.	4.Steam	8.Fl/Wall
1.HWBB	5.FWA	9.No Heat
2.HWCI	6.GravWA	10.Rad/BB
3.H Pump	7.Electric	11.Monitor

Cool Type **0%**		
1.Refrig	4.W&C Air	7.
2.Evapor	5.Radheat	8.
3.H Pump	6.	9.None

Kitchen Style		
1.New/Remo	4.Obsolete	7.
2.Typical	5.	8.
3.Old Type	6.	9.None

Bath(s) Style		
1.New/Modr	4.Obsolete	7.
2.Typical	5.	8.
3.Old Type	6.	9.None

Rooms

Bedrooms

Full Baths

Half Baths

Addn Fixtures

Fireplaces

TRIO Software
A Division of Harris Computer Systems

Layout		
1.Typical	4.	7.
2.Inadeq	5.	8.
3.Horrid	6.	9.

Attic		
1.1/4 Fin	4.Full Fin	7.
2.1/2 Fin	5.Fl/Stair	8.
3.3/4 Fin	6.	9.None

Insulation		
1.Full	4.Minimal	7.
2.Heavy	5.Partial	8.
3.Capped	6.	9.None

Unfinished %

Grade & Factor		
1.E Grade	4.B Grade	7.
2.D Grade	5.A Grade	8.SC Grade
3.C Grade	6.AA Grade	9.Same

SQFT (Footprint)

Condition		
1.Poor	4.Avg	7.V G
2.Fair	5.Avg+	8.Exc
3.Avg-	6.Good	9.Same

Phys. % Good

Funct. % Good

Functional Code		
1.Incomp	4.	7.
2.O-Built	5.	8.Other
3.Damage	6.	9.None

Econ. % Good

Economic Code		
0.None	3.No Power	6.Bad Abut
1.Location	4.Generate	9.None
2.Encroach	5.SiteLimt	9.

Entrance Code **0**		
1.Interior	4.Vacant	7.
2.Refusal	5.Estimate	8.
3.Informed	6.	9.

Information Code **0**		
1.Owner	4.Agent	7.
2.Relative	5.Estimate	8.
3.Tenant	6.Other	9.

Date Inspected

Additions, Outbuildings & Improvements

Type	Year	Units	Grade	Cond	Phys.	Funct.	Sound Value
					%	%	
					%	%	
					%	%	
					%	%	
					%	%	
					%	%	
					%	%	
					%	%	
					%	%	
					%	%	

1.One Story Fram
2.Two Story Fram
3.Three Story Fr
4.1 & 1/2 Story
5.1 & 3/4 Story
6.2 & 1/2 Story
21.Open Frame Por
22.Encl Frame Por
23.Frame Garage
24.Frame Shed
25.Frame Bay Wind
26.1SFr Overhang
27.Unfin Basement
28.Unfinished Att
29.Finished Attic

Map Lot 008-008 Account 1012 Location 39 JEWETT LANE Card 1 Of 1 9/12/2023

DAUPHIN, DONALD E TRUSTEE
DAUPHIN FAMILY REAL ESTATE TRUST
C/O VICKI BANGS
SABATTUS ME 04280

B2453P151

Property Data

Neighborhood **1 Whitefield**

Tree Growth Year **0**

X Coordinate **0**

Y Coordinate **0**

Zone/Land Use **11 Residential**

Secondary Zone

Topography **2 Rolling**

1.Level	4.Below St	7.
2.Rolling	5.Low	8.
3.Above St	6.Swampy	9.

Utilities **4 Drilled Well** **6 Septic System**

1.OutHouse	4.Dr Well	7.Cesspool
2.PblcWtr	5.Dug Well	8.LakeDraw
3.PblcSewr	6.Septic	9.None

Street **1 Paved**

1.Paved	4.Proposed	7.
2.Semi Imp	5.Private	8.
3.Gravel	6.	9.None

0

0

Sale Data

Sale Date

Price

Sale Type

1.Land	4.Mfg unit	7.
2.L & B	5.Other	8.
3.Building	6.	9.

Financing

1.Convent	4.Seller	7.
2.FHA/VA	5.Private	8.
3.Assumed	6.Cash	9.Unknown

Validity

1.Valid	4.Split	7.Changes
2.Related	5.Partial	8.Other
3.Distress	6.Exempt	9.

Verified

1.Buyer	4.Agent	7.Family
2.Seller	5.Pub Rec	8.Other
3.Lender	6.MLS	9.

Assessment Record

Year	Land	Buildings	Exempt	Total
2011	42,475	15,065	0	57,540
2012	42,475	15,065	0	57,540
2013	49,200	15,065	0	64,265
2014	49,200	15,065	0	64,265
2015	49,200	15,065	0	64,265
2016	49,200	15,065	0	64,265
2017	49,200	15,065	0	64,265
2018	49,200	15,065	0	64,265
2019	49,200	15,065	0	64,265
2020	49,200	15,065	0	64,265
2021	49,200	15,065	0	64,265
2022	49,200	15,065	0	64,265
2023	49,200	14,106	0	63,306
2024	49,200	14,106	0	63,306

Land Data

Front Foot	Type	Effective Frontage	Effective Depth	Influence Factor	Influence Code
11.Base 100fft				%	
12.Delta Triangle				%	
13.Nabla Triangle				%	
14.Sec 101to200ff				%	
15.FF 201+Over				%	
				%	
				%	
Square Foot		**Square Feet**			
16.Regular Lot				%	
17.Secondary Lot				%	
18.Excess land				%	
19.Condominium				%	
20.Miscellaneous				%	
				%	
				%	
Fract. Acre		**Acreage/Sites**			
21.Commercial Sit	22	1.50	100	%	0
22.Base Lot	28	3.50	100	%	0
23.A	45	1.00	100	%	0
Acres	29	15.00	100	%	0
24.B	30	3.00	100	%	0
25.Lakefront Site				%	
26.D				%	
27.Secondary Lot					
28.Rear Land up t					
29.Rear Land 5-20					

Total Acreage 23.00

Influence Codes

1.Un-Buildable
2.Excess Frtg
3.Topography
4.Size/Shape
5.Access
6.Deed Restricti
7.OPEN SPACE
8.Code Restricti
9.Fract Share
Acres
30.Rear Land 20-5
31.Rear Land 50+
32.Tillable/Pastu
33.Frm/OpnBlue/Cr
34.Farm/Open Spac
35.Farm/Open Spac
36.Farm/Open Spac
37.Treegrowth SW
38.Treegrowth MW
39.Treegrowth HW
40.Wasteland/RP
41.G
42.Mobile Home Si
43.PublicWtr/Sept
44.PrivateWtr/Sep
45.Lot improvemen
46.Miscellaneous

Inspection Witnessed By:

X Date

No./Date	Description	Date Insp.

Notes:

11/8/21 REV NAH- REMOVE SLAB (ALREADY BEING ASSESSED AS P/O DWL).

Whitefield

Whitefield

Map Lot 008-008 | Account 1012 | Location 39 JEWETT LANE | Card 1 Of 1 | 9/12/2023

Building Style	**2 Ranch**	
0.	4.Cape	8.Log
1.Conv.	5.Garrison	9.Other
2.Ranch	6.Split	10.Farnhou
3.R Ranch	7.Contemp	11.Mfg Dbl
Dwelling Units	**1**	
Other Units	**0**	
Stories	**1 One Story**	
1.1	4.1.5	7.
2.2	5.1.75	8.
3.3	6.2.5	9.
Exterior Walls	**10 Wood Shingle**	
0.	4.Asbestos	8.Concrete
1.Wood	5.Stucco	9.Other
2.Vin/Al	6.Brick	10.Wd Shgl
3.Compos.	7.Stone	11.Cement
Roof Surface	**1 Asphalt Shingles**	
1.Asphalt	4.Wood Sh	7.
2.Metal	5.Other	8.
3.Composit	6.	9.
SF Masonry Trim	**0**	
OPEN-3-CUSTOM	**0**	
OPEN-4-CUSTOM	**0**	
Year Built	**1958**	
Year Remodeled	**0**	
Foundation	**5 Concrete Slab**	
1.Concrete	4.Wood	7.
2.C Block	5.Slab	8.
3.Br/Stone	6.Piers	9.
Basement	**9 No Basement**	
1.1/4 Bmt	4.Full Bmt	7.
2.1/2 Bmt	5.None	8.
3.3/4 Bmt	6.	9.None
Bsmt Gar # Cars	**0**	
Wet Basement	**9 No Basement**	
1.Dry	4.	7.
2.Damp	5.	8.
3.Wet	6.	9.

SF Bsmt Living	**0**	
Fin Bsmt Grade	**0 0**	
BASEMENT FLOOR	**0**	
Heat Type	**100%**	**5 Forced Warm Air**
0.	4.Steam	8.Fl/Wall
1.HWBB	5.FWA	9.No Heat
2.HWCI	6.GravWA	10.Rad/BB
3.H Pump	7.Electric	11.Monitor
Cool Type	**0%**	**9 None**
1.Refrig	4.W&C Air	7.
2.Evapor	5.Radheat	8.
3.H Pump	6.	9.None
Kitchen Style	**3 Old Style**	
1.New/Remo	4.Obsolete	7.
2.Typical	5.	8.
3.Old Type	6.	9.None
Bath(s) Style	**3 Old Style**	
1.New/Modr	4.Obsolete	7.
2.Typical	5.	8.
3.Old Type	6.	9.None
# Rooms	**1**	
# Bedrooms	**0**	
# Full Baths	**0**	
# Half Baths	**0**	
# Addn Fixtures	**1**	
# Fireplaces	**0**	

TRIO Software
A Division of Harris Computer Systems

Layout	**1 Typical**	
1.Typical	4.	7.
2.Inadeq	5.	8.
3.Horrid	6.	9.
Attic	**9 None**	
1.1/4 Fin	4.Full Fin	7.
2.1/2 Fin	5.Fl/Stair	8.
3.3/4 Fin	6.	9.None
Insulation	**1 Full**	
1.Full	4.Minimal	7.
2.Heavy	5.Partial	8.
3.Capped	6.	9.None
Unfinished %	**0%**	
Grade & Factor	**2 Fair 100%**	
1.E Grade	4.B Grade	7.
2.D Grade	5.A Grade	8.SC Grade
3.C Grade	6.AA Grade	9.Same
SQFT (Footprint)	**608**	
Condition	**3 Below Average**	
1.Poor	4.Avg	7.V G
2.Fair	5.Avg+	8.Exc
3.Avg-	6.Good	9.Same
Phys. % Good	**0%**	
Funct. % Good	**100%**	
Functional Code	**9 None**	
1.Incomp	4.	7.
2.O-Built	5.	8.Other
3.Damage	6.	9.None
Econ. % Good	**100%**	
Economic Code	**None**	
0.None	3.No Power	6.Bad Abut
1.Location	4.Generate	9.None
2.Encroach	5.SiteLimt	9.
Entrance Code	**3 Information Only**	
1.Interior	4.Vacant	7.
2.Refusal	5.Estimate	8.
3.Informed	6.	9.
Information Code	**3 Tenant**	
1.Owner	4.Agent	7.
2.Relative	5.Estimate	8.
3.Tenant	6.Other	9.

Date Inspected

Additions, Outbuildings & Improvements

Type	Year	Units	Grade	Cond	Phys.	Funct.	Sound Value
24 Frame Shed	1954	120	1 100	1	0 %	100 %	
					%	%	
					%	%	
					%	%	
					%	%	
					%	%	
					%	%	
					%	%	
					%	%	
					%	%	

1.One Story Fram
2.Two Story Fram
3.Three Story Fr
4.1 & 1/2 Story
5.1 & 3/4 Story
6.2 & 1/2 Story
21.Open Frame Por
22.Encl Frame Por
23.Frame Garage
24.Frame Shed
25.Frame Bay Wind
26.1SFr Overhang
27.Unfin Basement
28.Unfinished Att
29.Finished Attic

Map Lot 006-018 | Account 690 | Location HUNTS MEADOW ROAD | Card 1 Of 1 | 9/12/2023

DAVIS, ARTHUR K
DAVIS, SHIRLEY M
87 HUNTS MEADOW ROAD
PITTSTON ME 04345

B4729P244

Previous Owner
DAVIS ARTHUR K.
87 HUNTS MEADOW ROAD

PITTSTON ME 04345
Sale Date: 10/15/2013

Inspection Witnessed By:

X Date

No./Date	Description	Date Insp.

Notes:

Whitefield

Property Data

Neighborhood	**1 Whitefield**	
Tree Growth Year	**0**	
X Coordinate		**0**
Y Coordinate		**0**
Zone/Land Use	**11 Residential**	
Secondary Zone		
Topography	**2 Rolling**	**9**

1.Level	4.Below St	7.
2.Rolling	5.Low	8.
3.Above St	6.Swampy	9.

Utilities	**9 None**	**9 None**

1.OutHouse	4.Dr Well	7.Cesspool
2.PblcWtr	5.Dug Well	8.LakeDraw
3.PblcSewr	6.Septic	9.None

Street	**9 None**	

1.Paved	4.Proposed	7.
2.Semi Imp	5.Private	8.
3.Gravel	6.	9.None

0

0

Sale Data

Sale Date	**10/15/2013**
Price	**26,130**
Sale Type	**1 Land Only**

1.Land	4.Mfg unit	7.
2.L & B	5.Other	8.
3.Building	6.	9.

Financing	**9 Unknown**	

1.Convent	4.Seller	7.
2.FHA/VA	5.Private	8.
3.Assumed	6.Cash	9.Unknown

Validity	**2 Related Parties**	

1.Valid	4.Split	7.Changes
2.Related	5.Partial	8.Other
3.Distress	6.Exempt	9.

Verified	**5 Public Record**	

1.Buyer	4.Agent	7.Family
2.Seller	5.Pub Rec	8.Other
3.Lender	6.MLS	9.

Assessment Record

Year	Land	Buildings	Exempt	Total
2011	21,490	0	0	21,490
2012	21,490	0	0	21,490
2013	26,130	0	0	26,130
2014	26,130	0	0	26,130
2015	26,130	0	0	26,130
2016	8,380	0	0	8,380
2017	8,380	0	0	8,380
2018	8,380	0	0	8,380
2019	8,380	0	0	8,380
2020	8,380	0	0	8,380
2021	8,380	0	0	8,380
2022	8,380	0	0	8,380
2023	8,380	0	0	8,380
2024	8,380	0	0	8,380

Land Data

Front Foot	Type	Effective Frontage	Effective Depth	Influence Factor	Influence Code
11.Base 100fft				%	
12.Delta Triangle				%	
13.Nabla Triangle				%	
14.Sec 101to200ff				%	
15.FF 201+Over				%	
				%	
				%	
Square Foot		**Square Feet**			
16.Regular Lot				%	
17.Secondary Lot				%	
18.Excess land				%	
19.Condominium				%	
20.Miscellaneous				%	
				%	
				%	
Fract. Acre		**Acreage/Sites**			
21.Commercial Sit	28	5.00		100 %	0
22.Base Lot	29	1.10		100 %	0
23.A				%	
Acres				%	
24.B				%	
25.Lakefront Site				%	
26.D				%	
27.Secondary Lot				%	
28.Rear Land up t					
29.Rear Land 5-20					

Total Acreage 6.10

Influence Codes

1.Un-Buildable
2.Excess Frtg
3.Topography
4.Size/Shape
5.Access
6.Deed Restricti
7.OPEN SPACE
8.Code Restricti
9.Fract Share
Acres
30.Rear Land 20-5
31.Rear Land 50+
32.Tillable/Pastu
33.Frm/OpnBlue/Cr
34.Farm/Open Spac
35.Farm/Open Spac
36.Farm/Open Spac
37.Treegrowth SW
38.Treegrowth MW
39.Treegrowth HW
40.Wasteland/RP
41.G
42.Mobile Home Si
43.PublicWtr/Sept
44.PrivateWtr/Sep
45.Lot improvemen
46.Miscellaneous

Whitefield

Map Lot 006-018 | Account 690 | Location HUNTS MEADOW ROAD | Card 1 Of 1 | 9/12/2023

Building Style **0**		
0.	4.Cape	8.Log
1.Conv.	5.Garrison	9.Other
2.Ranch	6.Split	10.Farnhou
3.R Ranch	7.Contemp	11.Mfg Dbl
Dwelling Units **0**		
Other Units **0**		
Stories **0**		
1.1	4.1.5	7.
2.2	5.1.75	8.
3.3	6.2.5	9.
Exterior Walls **0**		
0.	4.Asbestos	8.Concrete
1.Wood	5.Stucco	9.Other
2.Vin/Al	6.Brick	10.Wd Shgl
3.Compos.	7.Stone	11.Cement
Roof Surface **0**		
1.Asphalt	4.Wood Sh	7.
2.Metal	5.Other	8.
3.Composit	6.	9.
SF Masonry Trim **0**		
OPEN-3-CUSTOM **0**		
OPEN-4-CUSTOM **0**		
Year Built **0**		
Year Remodeled **0**		
Foundation **0**		
1.Concrete	4.Wood	7.
2.C Block	5.Slab	8.
3.Br/Stone	6.Piers	9.
Basement **0**		
1.1/4 Bmt	4.Full Bmt	7.
2.1/2 Bmt	5.None	8.
3.3/4 Bmt	6.	9.None
Bsmt Gar # Cars **0**		
Wet Basement **0**		
1.Dry	4.	7.
2.Damp	5.	8.
3.Wet	6.	9.

SF Bsmt Living **0**		
Fin Bsmt Grade **0 0**		
BASEMENT FLOOR **0**		
Heat Type **100%** **0**		
0.	4.Steam	8.Fl/Wall
1.HWBB	5.FWA	9.No Heat
2.HWCI	6.GravWA	10.Rad/BB
3.H Pump	7.Electric	11.Monitor
Cool Type **0%** **9 None**		
1.Refrig	4.W&C Air	7.
2.Evapor	5.Radheat	8.
3.H Pump	6.	9.None
Kitchen Style **0**		
1.New/Remo	4.Obsolete	7.
2.Typical	5.	8.
3.Old Type	6.	9.None
Bath(s) Style **0**		
1.New/Modr	4.Obsolete	7.
2.Typical	5.	8.
3.Old Type	6.	9.None
# Rooms **0**		
# Bedrooms **0**		
# Full Baths **0**		
# Half Baths **0**		
# Addn Fixtures **0**		
# Fireplaces **0**		

TRIO Software
A Division of Harris Computer Systems

Layout **0**		
1.Typical	4.	7.
2.Inadeq	5.	8.
3.Horrid	6.	9.
Attic **0**		
1.1/4 Fin	4.Full Fin	7.
2.1/2 Fin	5.Fl/Stair	8.
3.3/4 Fin	6.	9.None
Insulation **0**		
1.Full	4.Minimal	7.
2.Heavy	5.Partial	8.
3.Capped	6.	9.None
Unfinished % **0%**		
Grade & Factor **0 0%**		
1.E Grade	4.B Grade	7.
2.D Grade	5.A Grade	8.SC Grade
3.C Grade	6.AA Grade	9.Same
SQFT (Footprint) **0**		
Condition **0**		
1.Poor	4.Avg	7.V G
2.Fair	5.Avg+	8.Exc
3.Avg-	6.Good	9.Same
Phys. % Good **0%**		
Funct. % Good **100%**		
Functional Code **9 None**		
1.Incomp	4.	7.
2.O-Built	5.	8.Other
3.Damage	6.	9.None
Econ. % Good **100%**		
Economic Code **None**		
0.None	3.No Power	6.Bad Abut
1.Location	4.Generate	9.None
2.Encroach	5.SiteLimt	9.
Entrance Code **0**		
1.Interior	4.Vacant	7.
2.Refusal	5.Estimate	8.
3.Informed	6.	9.
Information Code **0**		
1.Owner	4.Agent	7.
2.Relative	5.Estimate	8.
3.Tenant	6.Other	9.

Date Inspected

Additions, Outbuildings & Improvements

Type	Year	Units	Grade	Cond	Phys.	Funct.	Sound Value
					%	%	
					%	%	
					%	%	
					%	%	
					%	%	
					%	%	
					%	%	
					%	%	
					%	%	
					%	%	

1.One Story Fram
2.Two Story Fram
3.Three Story Fr
4.1 & 1/2 Story
5.1 & 3/4 Story
6.2 & 1/2 Story
21.Open Frame Por
22.Encl Frame Por
23.Frame Garage
24.Frame Shed
25.Frame Bay Wind
26.1SFr Overhang
27.Unfin Basement
28.Unfinished Att
29.Finished Attic

Map Lot 010-019 | Account 637 | Location 428 TOWNHOUSE ROAD | Card 1 Of 1 | 9/12/2023

DAVIS, MATTHEW A
428 TOWNHOUSE ROAD
WHITEFIELD ME 04353

B2240P318

Previous Owner
DAVIS MATTHEW A.
428 TOWNHOUSE ROAD

WHITEFIELD ME 04353
Sale Date: 10/25/2013

Inspection Witnessed By:

X Date

No./Date	Description	Date Insp.

Notes:
12/31/20 REV NAH ADD S/V SHED

Property Data

Neighborhood **99 Whitefield**

Tree Growth Year **0**

X Coordinate **0**

Y Coordinate **0**

Zone/Land Use **11 Residential**

Secondary Zone

Topography **1 Level**

1.Level	4.Below St	7.
2.Rolling	5.Low	8.
3.Above St	6.Swampy	9.

Utilities **4 Drilled Well** **6 Septic System**

1.OutHouse	4.Dr Well	7.Cesspool
2.PblcWtr	5.Dug Well	8.LakeDraw
3.PblcSewr	6.Septic	9.None

Street **1 Paved**

1.Paved	4.Proposed	7.
2.Semi Imp	5.Private	8.
3.Gravel	6.	9.None

0

0

Sale Data

Sale Date **10/25/2013**

Price

Sale Type **2 Land & Buildings**

1.Land	4.Mfg unit	7.
2.L & B	5.Other	8.
3.Building	6.	9.

Financing **9 Unknown**

1.Convent	4.Seller	7.
2.FHA/VA	5.Private	8.
3.Assumed	6.Cash	9.Unknown

Validity **3 Distressed Sale**

1.Valid	4.Split	7.Changes
2.Related	5.Partial	8.Other
3.Distress	6.Exempt	9.

Verified **5 Public Record**

1.Buyer	4.Agent	7.Family
2.Seller	5.Pub Rec	8.Other
3.Lender	6.MLS	9.

Assessment Record

Year	Land	Buildings	Exempt	Total
2011	28,773	15,314	0	44,087
2012	28,773	15,314	0	44,087
2013	30,630	15,314	0	45,944
2014	30,630	15,314	0	45,944
2015	30,630	15,314	0	45,944
2016	30,630	15,314	0	45,944
2017	30,630	15,314	0	45,944
2018	30,630	15,314	0	45,944
2019	30,630	15,314	0	45,944
2020	30,630	15,314	0	45,944
2021	30,630	15,314	0	45,944
2022	30,630	15,614	0	46,244
2023	30,630	15,614	0	46,244
2024	30,630	15,614	0	46,244

Land Data

Front Foot

11.Base 100fft
12.Delta Triangle
13.Nabla Triangle
14.Sec 101to200ff
15.FF 201+Over

Square Foot

16.Regular Lot
17.Secondary Lot
18.Excess land
19.Condominium
20.Miscellaneous

Fract. Acre

21.Commercial Sit
22.Base Lot
23.A

Acres

24.B
25.Lakefront Site
26.D
27.Secondary Lot
28.Rear Land up t
29.Rear Land 5-20

Type	Effective Frontage	Effective Depth	Influence Factor	Influence Code
			%	
			%	
			%	
			%	
			%	
			%	
			%	
	Square Feet			
			%	
			%	
			%	
			%	
			%	
			%	
			%	
	Acreage/Sites			
22	1.50	100	%	0
28	0.42	100	%	0
45	1.00	100	%	0
			%	
			%	
			%	
			%	

Total Acreage 1.92

Influence Codes

1.Un-Buildable
2.Excess Frtg
3.Topography
4.Size/Shape
5.Access
6.Deed Restricti
7.OPEN SPACE
8.Code Restricti
9.Fract Share

Acres

30.Rear Land 20-5
31.Rear Land 50+
32.Tillable/Pastu
33.Frm/OpnBlue/Cr
34.Farm/Open Spac
35.Farm/Open Spac
36.Farm/Open Spac
37.Treegrowth SW
38.Treegrowth MW
39.Treegrowth HW
40.Wasteland/RP
41.G
42.Mobile Home Si
43.PublicWtr/Sept
44.PrivateWtr/Sep
45.Lot improvemen
46.Miscellaneous

Whitefield

Whitefield

Map Lot 010-019 | Account 637 | Location 428 TOWNHOUSE ROAD | Card 1 Of 1 | 9/12/2023

Building Style		
0.	4.Cape	8.Log
1.Conv.	5.Garrison	9.Other
2.Ranch	6.Split	10.Farnhou
3.R Ranch	7.Contemp	11.Mfg Dbl

Dwelling Units
Other Units

Stories		
1.1	4.1.5	7.
2.2	5.1.75	8.
3.3	6.2.5	9.

Exterior Walls		
0.	4.Asbestos	8.Concrete
1.Wood	5.Stucco	9.Other
2.Vin/Al	6.Brick	10.Wd Shgl
3.Compos.	7.Stone	11.Cement

Roof Surface		
1.Asphalt	4.Wood Sh	7.
2.Metal	5.Other	8.
3.Composit	6.	9.

SF Masonry Trim
OPEN-3-CUSTOM
OPEN-4-CUSTOM
Year Built
Year Remodeled

Foundation		
1.Concrete	4.Wood	7.
2.C Block	5.Slab	8.
3.Br/Stone	6.Piers	9.

Basement		
1.1/4 Bmt	4.Full Bmt	7.
2.1/2 Bmt	5.None	8.
3.3/4 Bmt	6.	9.None

Bsmt Gar # Cars
Wet Basement

Wet Basement		
1.Dry	4.	7.
2.Damp	5.	8.
3.Wet	6.	9.

Date Inspected

SF Bsmt Living
Fin Bsmt Grade
BASEMENT FLOOR

Heat Type **100%**		
0.	4.Steam	8.Fl/Wall
1.HWBB	5.FWA	9.No Heat
2.HWCI	6.GravWA	10.Rad/BB
3.H Pump	7.Electric	11.Monitor

Cool Type **0%**		
1.Refrig	4.W&C Air	7.
2.Evapor	5.Radheat	8.
3.H Pump	6.	9.None

Kitchen Style		
1.New/Remo	4.Obsolete	7.
2.Typical	5.	8.
3.Old Type	6.	9.None

Bath(s) Style		
1.New/Modr	4.Obsolete	7.
2.Typical	5.	8.
3.Old Type	6.	9.None

Rooms
Bedrooms
Full Baths
Half Baths
Addn Fixtures
Fireplaces

TRIO Software
A Division of Harris Computer Systems

Layout		
1.Typical	4.	7.
2.Inadeq	5.	8.
3.Horrid	6.	9.

Attic		
1.1/4 Fin	4.Full Fin	7.
2.1/2 Fin	5.Fl/Stair	8.
3.3/4 Fin	6.	9.None

Insulation		
1.Full	4.Minimal	7.
2.Heavy	5.Partial	8.
3.Capped	6.	9.None

Unfinished %

Grade & Factor		
1.E Grade	4.B Grade	7.
2.D Grade	5.A Grade	8.SC Grade
3.C Grade	6.AA Grade	9.Same

SQFT (Footprint)

Condition		
1.Poor	4.Avg	7.V G
2.Fair	5.Avg+	8.Exc
3.Avg-	6.Good	9.Same

Phys. % Good
Funct. % Good

Functional Code		
1.Incomp	4.	7.
2.O-Built	5.	8.Other
3.Damage	6.	9.None

Econ. % Good

Economic Code		
0.None	3.No Power	6.Bad Abut
1.Location	4.Generate	9.None
2.Encroach	5.SiteLimt	9.

Entrance Code **1 Interior Inspect**		
1.Interior	4.Vacant	7.
2.Refusal	5.Estimate	8.
3.Informed	6.	9.

Information Code **1 Owner**		
1.Owner	4.Agent	7.
2.Relative	5.Estimate	8.
3.Tenant	6.Other	9.

Additions, Outbuildings & Improvements

Type	Year	Units	Grade	Cond	Phys.	Funct.	Sound Value
825 Holly Park M/H	1988	14x76	3 100	4	0 %	100 %	
409 Concrete Pad	1988	1064	3 100	4	0 %	100 %	
68 Wood Deck	1988	256	3 100	4	0 %	100 %	
68 Wood Deck	1988	80	3 100	4	0 %	100 %	
24 Frame Shed	0				%	%	300
					%	%	
					%	%	
					%	%	
					%	%	
					%	%	

1.One Story Fram
2.Two Story Fram
3.Three Story Fr
4.1 & 1/2 Story
5.1 & 3/4 Story
6.2 & 1/2 Story
21.Open Frame Por
22.Encl Frame Por
23.Frame Garage
24.Frame Shed
25.Frame Bay Wind
26.1SFr Overhang
27.Unfin Basement
28.Unfinished Att
29.Finished Attic

Map Lot 005-001 Account 1618 Location 4 LIBERTY LANE Card 1 Of 2 9/12/2023

DAXLAND, KARL GUSTAV & MARY LOU JENDRY TRUSTEES
DAXLAND-DRIFT ROAD REALTY TRUST
PO BOX 251
ALNA ME 04535

B4586P40

Previous Owner
DAXLAND KARL
P. O. BOX 3420
857 DRIFT ROAD
WESTPORT MA 02790
Sale Date: 9/28/2012

Inspection Witnessed By:

X Date

No./Date	Description	Date Insp.

Notes:

'21- NOTIFIED BY OWNER THAT THE HOUSE AND ATTACHMENTS ON CARD #2 DO NOT BELONG TO HIM. DELETE ALL BUILDINGS FROM CARD #2 EXCEPT 2019 GARAGE ON A SLAB & ATTACHED CANOPY.
12/28/20-REV NAH. ADJ KIT AND BATH STYLE CD#1
2/18/20 VAC. ADD NEW GAR, CANOPY, SHED TO CARD 2. CALL DWELLING CARD 2 COMPLETE.
8/6/18 NAH MORE DONE TO HSE4 (CARD 2) +MVR, ADD WELL
7/18/17 NAH, M&L NEW HSE START (CARD 2), 25% DONE, CHANGE CARD 1 TO MTL ROOF

Whitefield

Property Data

Neighborhood **99 Whitefield**

Tree Growth Year **0**

X Coordinate **0**

Y Coordinate **0**

Zone/Land Use **11 Residential**

Secondary Zone

Topography **2 Rolling**

1.Level	4.Below St	7.
2.Rolling	5.Low	8.
3.Above St	6.Swampy	9.

Utilities **4 Drilled Well** **6 Septic System**

1.OutHouse	4.Dr Well	7.Cesspool
2.PblcWtr	5.Dug Well	8.LakeDraw
3.PblcSewr	6.Septic	9.None

Street **3 Gravel**

1.Paved	4.Proposed	7.
2.Semi Imp	5.Private	8.
3.Gravel	6.	9.None

0

0

Sale Data

Sale Date

Price

Sale Type

1.Land	4.Mfg unit	7.
2.L & B	5.Other	8.
3.Building	6.	9.

Financing

1.Convent	4.Seller	7.
2.FHA/VA	5.Private	8.
3.Assumed	6.Cash	9.Unknown

Validity

1.Valid	4.Split	7.Changes
2.Related	5.Partial	8.Other
3.Distress	6.Exempt	9.

Verified

1.Buyer	4.Agent	7.Family
2.Seller	5.Pub Rec	8.Other
3.Lender	6.MLS	9.

Assessment Record

Year	Land	Buildings	Exempt	Total
2011	52,025	27,548	0	79,573
2013	58,750	27,548	0	86,298
2014	57,190	27,548	0	84,738
2015	57,190	27,548	0	84,738
2016	57,190	27,548	0	84,738
2017	55,565	71,364	0	126,929
2018	59,565	71,364	0	130,929
2019	59,565	71,364	0	130,929
2020	59,565	71,364	0	130,929
2021	59,565	80,760	0	140,325
2022	59,565	80,760	0	140,325
2024	59,565	80,760	0	140,325

Land Data

Front Foot	Type	Effective Frontage	Effective Depth	Influence Factor	Influence Code
11.Base 100fft				%	
12.Delta Triangle				%	
13.Nabla Triangle				%	
14.Sec 101to200ff				%	
15.FF 201+Over				%	
				%	
				%	
Square Foot		**Square Feet**			
16.Regular Lot				%	
17.Secondary Lot				%	
18.Excess land				%	
19.Condominium				%	
20.Miscellaneous				%	
				%	
				%	
Fract. Acre		**Acreage/Sites**			
21.Commercial Sit	22	1.50	100	%	0
22.Base Lot	28	3.50	100	%	0
23.A	47	1.00	100	%	0
Acres	45	2.00	70	%	0
24.B	29	15.00	100	%	0
25.Lakefront Site	30	5.10	100	%	0
26.D				%	
27.Secondary Lot					
28.Rear Land up t					
29.Rear Land 5-20					

Total Acreage 25.10

Influence Codes

1.Un-Buildable
2.Excess Frtg
3.Topography
4.Size/Shape
5.Access
6.Deed Restricti
7.OPEN SPACE
8.Code Restricti
9.Fract Share

Acres

30.Rear Land 20-5
31.Rear Land 50+
32.Tillable/Pastu
33.Frm/OpnBlue/Cr
34.Farm/Open Spac
35.Farm/Open Spac
36.Farm/Open Spac
37.Treegrowth SW
38.Treegrowth MW
39.Treegrowth HW
40.Wasteland/RP
41.G
42.Mobile Home Si
43.PublicWtr/Sept
44.PrivateWtr/Sep
45.Lot improvemen
46.Miscellaneous

Whitefield

Map Lot 005-001 | Account 1618 | Location 4 LIBERTY LANE | Card 1 Of 2 | 9/12/2023

Building Style	**1 Conventional**	
0.	4.Cape	8.Log
1.Conv.	5.Garrison	9.Other
2.Ranch	6.Split	10.Farnhou
3.R Ranch	7.Contemp	11.Mfg Dbl
Dwelling Units	**1**	
Other Units	**0**	
Stories	**1 One Story**	
1.1	4.1.5	7.
2.2	5.1.75	8.
3.3	6.2.5	9.
Exterior Walls	**10 Wood Shingle**	
0.	4.Asbestos	8.Concrete
1.Wood	5.Stucco	9.Other
2.Vin/Al	6.Brick	10.Wd Shgl
3.Compos.	7.Stone	11.Cement
Roof Surface	**3 Composition**	
1.Asphalt	4.Wood Sh	7.
2.Metal	5.Other	8.
3.Composit	6.	9.
SF Masonry Trim	**0**	
OPEN-3-CUSTOM	**0**	
OPEN-4-CUSTOM	**0**	
Year Built	**1980**	
Year Remodeled	**0**	
Foundation	**1 Concrete**	
1.Concrete	4.Wood	7.
2.C Block	5.Slab	8.
3.Br/Stone	6.Piers	9.
Basement	**5 Crawl Space**	
1.1/4 Bmt	4.Full Bmt	7.
2.1/2 Bmt	5.None	8.
3.3/4 Bmt	6.	9.None
Bsmt Gar # Cars	**0**	
Wet Basement	**1 Dry Basement**	
1.Dry	4.	7.
2.Damp	5.	8.
3.Wet	6.	9.

SF Bsmt Living	**0**	
Fin Bsmt Grade	**0 0**	
BASEMENT FLOOR	**0**	
Heat Type	**100%**	**9 Not Heated**
0.	4.Steam	8.Fl/Wall
1.HWBB	5.FWA	9.No Heat
2.HWCI	6.GravWA	10.Rad/BB
3.H Pump	7.Electric	11.Monitor
Cool Type	**0%**	**9 None**
1.Refrig	4.W&C Air	7.
2.Evapor	5.Radheat	8.
3.H Pump	6.	9.None
Kitchen Style	**2 Typical**	
1.New/Remo	4.Obsolete	7.
2.Typical	5.	8.
3.Old Type	6.	9.None
Bath(s) Style	**2 Typical Bath(s)**	
1.New/Modr	4.Obsolete	7.
2.Typical	5.	8.
3.Old Type	6.	9.None
# Rooms	**3**	
# Bedrooms	**1**	
# Full Baths	**1**	
# Half Baths	**0**	
# Addn Fixtures	**1**	
# Fireplaces	**0**	

TRIO Software
A Division of Harris Computer Systems

Layout	**1 Typical**	
1.Typical	4.	7.
2.Inadeq	5.	8.
3.Horrid	6.	9.
Attic	**9 None**	
1.1/4 Fin	4.Full Fin	7.
2.1/2 Fin	5.Fl/Stair	8.
3.3/4 Fin	6.	9.None
Insulation	**5 Partial**	
1.Full	4.Minimal	7.
2.Heavy	5.Partial	8.
3.Capped	6.	9.None
Unfinished %	**0%**	
Grade & Factor	**3 Average 100%**	
1.E Grade	4.B Grade	7.
2.D Grade	5.A Grade	8.SC Grade
3.C Grade	6.AA Grade	9.Same
SQFT (Footprint)	**520**	
Condition	**5 Above Average**	
1.Poor	4.Avg	7.V G
2.Fair	5.Avg+	8.Exc
3.Avg-	6.Good	9.Same
Phys. % Good	**0%**	
Funct. % Good	**100%**	
Functional Code	**9 None**	
1.Incomp	4.	7.
2.O-Built	5.	8.Other
3.Damage	6.	9.None
Econ. % Good	**100%**	
Economic Code	**None**	
0.None	3.No Power	6.Bad Abut
1.Location	4.Generate	9.None
2.Encroach	5.SiteLimt	9.
Entrance Code	**0**	
1.Interior	4.Vacant	7.
2.Refusal	5.Estimate	8.
3.Informed	6.	9.
Information Code	**0**	
1.Owner	4.Agent	7.
2.Relative	5.Estimate	8.
3.Tenant	6.Other	9.

Date Inspected

Additions, Outbuildings & Improvements

Type	Year	Units	Grade	Cond	Phys.	Funct.	Sound Value
4 1 & 1/2 Story Fr	2015	560	3 100	4	0 %	100 %	
68 Wood Deck	2015	400	3 100	4	0 %	100 %	
24 Frame Shed	1990	80	3 100	4	0 %	100 %	
24 Frame Shed	2000	160	3 100	4	0 %	100 %	
					%	%	
					%	%	
					%	%	
					%	%	
					%	%	
					%	%	

1.One Story Fram
2.Two Story Fram
3.Three Story Fr
4.1 & 1/2 Story
5.1 & 3/4 Story
6.2 & 1/2 Story
21.Open Frame Por
22.Encl Frame Por
23.Frame Garage
24.Frame Shed
25.Frame Bay Wind
26.1SFr Overhang
27.Unfin Basement
28.Unfinished Att
29.Finished Attic

Map Lot 005-001 Account 1618 Location 4 LIBERTY LANE Card 2 Of 2 9/12/2023

DAXLAND, KARL GUSTAV & MARY LOU JENDRY TRUSTEES
DAXLAND-DRIFT ROAD REALTY TRUST
PO BOX 251
ALNA ME 04535

B4586P40

Previous Owner
DAXLAND KARL
P. O. BOX 3420
857 DRIFT ROAD
WESTPORT MA 02790
Sale Date: 9/28/2012

Inspection Witnessed By:

X Date

No./Date	Description	Date Insp.

Notes:

Whitefield

Property Data

Neighborhood **99 Whitefield**

Tree Growth Year **0**

X Coordinate **0**

Y Coordinate **0**

Zone/Land Use **11 Residential**

Secondary Zone

Topography **2 Rolling**

1.Level	4.Below St	7.
2.Rolling	5.Low	8.
3.Above St	6.Swampy	9.

Utilities **4 Drilled Well** **6 Septic System**

1.OutHouse	4.Dr Well	7.Cesspool
2.PblcWtr	5.Dug Well	8.LakeDraw
3.PblcSewr	6.Septic	9.None

Street **3 Gravel**

1.Paved	4.Proposed	7.
2.Semi Imp	5.Private	8.
3.Gravel	6.	9.None

0

0

Sale Data

Sale Date

Price

Sale Type

1.Land	4.Mfg unit	7.
2.L & B	5.Other	8.
3.Building	6.	9.

Financing

1.Convent	4.Seller	7.
2.FHA/VA	5.Private	8.
3.Assumed	6.Cash	9.Unknown

Validity

1.Valid	4.Split	7.Changes
2.Related	5.Partial	8.Other
3.Distress	6.Exempt	9.

Verified

1.Buyer	4.Agent	7.Family
2.Seller	5.Pub Rec	8.Other
3.Lender	6.MLS	9.

Assessment Record

Year	Land	Buildings	Exempt	Total
2017	0	36,299	0	36,299
2018	0	116,157	0	116,157
2019	0	130,676	0	130,676
2020	0	153,624	0	153,624
2021	0	11,615	0	11,615
2022	0	11,615	0	11,615
2024	0	11,615	0	11,615

Land Data

Front Foot	Type	Effective Frontage	Effective Depth	Influence Factor	Influence Code
11.Base 100fft				%	
12.Delta Triangle				%	
13.Nabla Triangle				%	
14.Sec 101to200ff				%	
15.FF 201+Over				%	
				%	
				%	
Square Foot		**Square Feet**			
16.Regular Lot				%	
17.Secondary Lot				%	
18.Excess land				%	
19.Condominium				%	
20.Miscellaneous				%	
				%	
				%	
Fract. Acre		**Acreage/Sites**			
21.Commercial Sit				%	
22.Base Lot				%	
23.A				%	
Acres				%	
24.B				%	
25.Lakefront Site				%	
26.D				%	
27.Secondary Lot				%	
28.Rear Land up t					
29.Rear Land 5-20					

Total Acreage 0.00

Influence Codes

1.Un-Buildable
2.Excess Frtg
3.Topography
4.Size/Shape
5.Access
6.Deed Restricti
7.OPEN SPACE
8.Code Restricti
9.Fract Share
Acres
30.Rear Land 20-5
31.Rear Land 50+
32.Tillable/Pastu
33.Frm/OpnBlue/Cr
34.Farm/Open Spac
35.Farm/Open Spac
36.Farm/Open Spac
37.Treegrowth SW
38.Treegrowth MW
39.Treegrowth HW
40.Wasteland/RP
41.G
42.Mobile Home Si
43.PublicWtr/Sept
44.PrivateWtr/Sep
45.Lot improvemen
46.Miscellaneous

Whitefield

Map Lot 005-001 | Account 1618 | Location 4 LIBERTY LANE | Card 2 Of 2 | 9/12/2023

Building Style		
0.	4.Cape	8.Log
1.Conv.	5.Garrison	9.Other
2.Ranch	6.Split	10.Farnhou
3.R Ranch	7.Contemp	11.Mfg Dbl

Dwelling Units

Other Units

Stories		
1.1	4.1.5	7.
2.2	5.1.75	8.
3.3	6.2.5	9.

Exterior Walls		
0.	4.Asbestos	8.Concrete
1.Wood	5.Stucco	9.Other
2.Vin/Al	6.Brick	10.Wd Shgl
3.Compos.	7.Stone	11.Cement

Roof Surface		
1.Asphalt	4.Wood Sh	7.
2.Metal	5.Other	8.
3.Composit	6.	9.

SF Masonry Trim

OPEN-3-CUSTOM

OPEN-4-CUSTOM

Year Built

Year Remodeled

Foundation		
1.Concrete	4.Wood	7.
2.C Block	5.Slab	8.
3.Br/Stone	6.Piers	9.

Basement		
1.1/4 Bmt	4.Full Bmt	7.
2.1/2 Bmt	5.None	8.
3.3/4 Bmt	6.	9.None

Bsmt Gar # Cars

Wet Basement		
1.Dry	4.	7.
2.Damp	5.	8.
3.Wet	6.	9.

SF Bsmt Living

Fin Bsmt Grade

BASEMENT FLOOR

Heat Type **100%**		
0.	4.Steam	8.Fl/Wall
1.HWBB	5.FWA	9.No Heat
2.HWCI	6.GravWA	10.Rad/BB
3.H Pump	7.Electric	11.Monitor

Cool Type **0%**		
1.Refrig	4.W&C Air	7.
2.Evapor	5.Radheat	8.
3.H Pump	6.	9.None

Kitchen Style		
1.New/Remo	4.Obsolete	7.
2.Typical	5.	8.
3.Old Type	6.	9.None

Bath(s) Style		
1.New/Modr	4.Obsolete	7.
2.Typical	5.	8.
3.Old Type	6.	9.None

Rooms

Bedrooms

Full Baths

Half Baths

Addn Fixtures

Fireplaces

TRIO Software
A Division of Harris Computer Systems

Layout		
1.Typical	4.	7.
2.Inadeq	5.	8.
3.Horrid	6.	9.

Attic		
1.1/4 Fin	4.Full Fin	7.
2.1/2 Fin	5.Fl/Stair	8.
3.3/4 Fin	6.	9.None

Insulation		
1.Full	4.Minimal	7.
2.Heavy	5.Partial	8.
3.Capped	6.	9.None

Unfinished %

Grade & Factor		
1.E Grade	4.B Grade	7.
2.D Grade	5.A Grade	8.SC Grade
3.C Grade	6.AA Grade	9.Same

SQFT (Footprint)

Condition		
1.Poor	4.Avg	7.V G
2.Fair	5.Avg+	8.Exc
3.Avg-	6.Good	9.Same

Phys. % Good

Funct. % Good

Functional Code		
1.Incomp	4.	7.
2.O-Built	5.	8.Other
3.Damage	6.	9.None

Econ. % Good

Economic Code		
0.None	3.No Power	6.Bad Abut
1.Location	4.Generate	9.None
2.Encroach	5.SiteLimt	9.

Entrance Code **0**		
1.Interior	4.Vacant	7.
2.Refusal	5.Estimate	8.
3.Informed	6.	9.

Information Code **0**		
1.Owner	4.Agent	7.
2.Relative	5.Estimate	8.
3.Tenant	6.Other	9.

Date Inspected

Additions, Outbuildings & Improvements

Type	Year	Units	Grade	Cond	Phys.	Funct.	Sound Value
409 Concrete Pad	2019	1080	3 105	4	0 %	100 %	
23 Frame Garage	2019	1080	3 105	4	0 %	100 %	
61 Canopy	2019	360	3 105	4	0 %	100 %	
					%	%	
					%	%	
					%	%	
					%	%	
					%	%	
					%	%	
					%	%	

1.One Story Fram
2.Two Story Fram
3.Three Story Fr
4.1 & 1/2 Story
5.1 & 3/4 Story
6.2 & 1/2 Story
21.Open Frame Por
22.Encl Frame Por
23.Frame Garage
24.Frame Shed
25.Frame Bay Wind
26.1SFr Overhang
27.Unfin Basement
28.Unfinished Att
29.Finished Attic

Map Lot 005-018-A | Account 472 | Location HEAD TIDE ROAD | Card 1 Of 1 | 9/12/2023

DE LISLE, ROBERT C TRUSTEE
DE LISLE, ROBERT C REVOCABLE TRUST
337 HEAD TIDE ROAD
WHITEFIELD ME 04353 3701

B4941P121

Previous Owner
ALLEN RICHARD & NANCY, TRUSTEES
* 337 HEAD TIDE ROAD REALTY TRUST
58 SEDGEMEADOW ROAD
WAYLAND MA 01778
Sale Date: 1/20/2015

Inspection Witnessed By:

X Date

No./Date	Description	Date Insp.

Notes:

Whitefield

Property Data

Neighborhood **1 Whitefield**

Tree Growth Year **0**

X Coordinate **0**

Y Coordinate **0**

Zone/Land Use **11 Residential**

Secondary Zone

Topography **9** **9**

1.Level 4.Below St 7.
2.Rolling 5.Low 8.
3.Above St 6.Swampy 9.

Utilities **9 None** **9 None**

1.OutHouse 4.Dr Well 7.Cesspool
2.PblcWtr 5.Dug Well 8.LakeDraw
3.PblcSewr 6.Septic 9.None

Street **9 None**

1.Paved 4.Proposed 7.
2.Semi Imp 5.Private 8.
3.Gravel 6. 9.None

0

0

Sale Data

Sale Date **10/20/2015**

Price **310,000**

Sale Type **1 Land Only**

1.Land 4.Mfg unit 7.
2.L & B 5.Other 8.
3.Building 6. 9.

Financing **9 Unknown**

1.Convent 4.Seller 7.
2.FHA/VA 5.Private 8.
3.Assumed 6.Cash 9.Unknown

Validity **4 Split/Assemblage**

1.Valid 4.Split 7.Changes
2.Related 5.Partial 8.Other
3.Distress 6.Exempt 9.

Verified **5 Public Record**

1.Buyer 4.Agent 7.Family
2.Seller 5.Pub Rec 8.Other
3.Lender 6.MLS 9.

Assessment Record

Year	Land	Buildings	Exempt	Total
2011	18,630	0	0	18,630
2012	18,630	0	0	18,630
2013	20,300	0	0	20,300
2014	20,300	0	0	20,300
2015	20,300	0	0	20,300
2016	20,300	0	0	20,300
2017	20,300	0	0	20,300
2018	20,300	0	0	20,300
2019	20,300	0	0	20,300
2020	20,300	0	0	20,300
2021	20,300	0	0	20,300
2022	20,300	0	0	20,300
2023	20,300	0	0	20,300
2024	20,300	0	0	20,300

Land Data

Front Foot	Type	Effective Frontage	Effective Depth	Influence Factor	Influence Code
11.Base 100fft				%	
12.Delta Triangle				%	
13.Nabla Triangle				%	
14.Sec 101to200ff				%	
15.FF 201+Over				%	
				%	
				%	
Square Foot		**Square Feet**			
16.Regular Lot				%	
17.Secondary Lot				%	
18.Excess land				%	
19.Condominium				%	
20.Miscellaneous				%	
				%	
				%	
Fract. Acre		**Acreage/Sites**			
21.Commercial Sit	22	1.50	100	%	0
22.Base Lot	28	0.20	100	%	0
23.A				%	
Acres				%	
24.B				%	
25.Lakefront Site				%	
26.D				%	
27.Secondary Lot				%	
28.Rear Land up t					
29.Rear Land 5-20					

Total Acreage 1.70

Influence Codes

1.Un-Buildable
2.Excess Frtg
3.Topography
4.Size/Shape
5.Access
6.Deed Restricti
7.OPEN SPACE
8.Code Restricti
9.Fract Share
Acres
30.Rear Land 20-5
31.Rear Land 50+
32.Tillable/Pastu
33.Frm/OpnBlue/Cr
34.Farm/Open Spac
35.Farm/Open Spac
36.Farm/Open Spac
37.Treegrowth SW
38.Treegrowth MW
39.Treegrowth HW
40.Wasteland/RP
41.G
42.Mobile Home Si
43.PublicWtr/Sept
44.PrivateWtr/Sep
45.Lot improvemen
46.Miscellaneous

Whitefield

Map Lot 005-018-A | Account 472 | Location HEAD TIDE ROAD | Card 1 Of 1 | 9/12/2023

Building Style		
0.	4.Cape	8.Log
1.Conv.	5.Garrison	9.Other
2.Ranch	6.Split	10.Farnhou
3.R Ranch	7.Contemp	11.Mfg Dbl

Dwelling Units
Other Units

Stories		
1.1	4.1.5	7.
2.2	5.1.75	8.
3.3	6.2.5	9.

Exterior Walls		
0.	4.Asbestos	8.Concrete
1.Wood	5.Stucco	9.Other
2.Vin/Al	6.Brick	10.Wd Shgl
3.Compos.	7.Stone	11.Cement

Roof Surface		
1.Asphalt	4.Wood Sh	7.
2.Metal	5.Other	8.
3.Composit	6.	9.

SF Masonry Trim
OPEN-3-CUSTOM
OPEN-4-CUSTOM
Year Built
Year Remodeled

Foundation		
1.Concrete	4.Wood	7.
2.C Block	5.Slab	8.
3.Br/Stone	6.Piers	9.

Basement		
1.1/4 Bmt	4.Full Bmt	7.
2.1/2 Bmt	5.None	8.
3.3/4 Bmt	6.	9.None

Bsmt Gar # Cars

Wet Basement		
1.Dry	4.	7.
2.Damp	5.	8.
3.Wet	6.	9.

SF Bsmt Living
Fin Bsmt Grade
BASEMENT FLOOR

Heat Type **100%**		
0.	4.Steam	8.Fl/Wall
1.HWBB	5.FWA	9.No Heat
2.HWCI	6.GravWA	10.Rad/BB
3.H Pump	7.Electric	11.Monitor

Cool Type **0%**		
1.Refrig	4.W&C Air	7.
2.Evapor	5.Radheat	8.
3.H Pump	6.	9.None

Kitchen Style		
1.New/Remo	4.Obsolete	7.
2.Typical	5.	8.
3.Old Type	6.	9.None

Bath(s) Style		
1.New/Modr	4.Obsolete	7.
2.Typical	5.	8.
3.Old Type	6.	9.None

Rooms
Bedrooms
Full Baths
Half Baths
Addn Fixtures
Fireplaces

TRIO Software
A Division of Harris Computer Systems

Layout		
1.Typical	4.	7.
2.Inadeq	5.	8.
3.Horrid	6.	9.

Attic		
1.1/4 Fin	4.Full Fin	7.
2.1/2 Fin	5.Fl/Stair	8.
3.3/4 Fin	6.	9.None

Insulation		
1.Full	4.Minimal	7.
2.Heavy	5.Partial	8.
3.Capped	6.	9.None

Unfinished %

Grade & Factor		
1.E Grade	4.B Grade	7.
2.D Grade	5.A Grade	8.SC Grade
3.C Grade	6.AA Grade	9.Same

SQFT (Footprint)

Condition		
1.Poor	4.Avg	7.V G
2.Fair	5.Avg+	8.Exc
3.Avg-	6.Good	9.Same

Phys. % Good
Funct. % Good

Functional Code		
1.Incomp	4.	7.
2.O-Built	5.	8.Other
3.Damage	6.	9.None

Econ. % Good

Economic Code		
0.None	3.No Power	6.Bad Abut
1.Location	4.Generate	9.None
2.Encroach	5.SiteLimt	9.

Entrance Code **0**		
1.Interior	4.Vacant	7.
2.Refusal	5.Estimate	8.
3.Informed	6.	9.

Information Code **0**		
1.Owner	4.Agent	7.
2.Relative	5.Estimate	8.
3.Tenant	6.Other	9.

Date Inspected

Additions, Outbuildings & Improvements

Type	Year	Units	Grade	Cond	Phys.	Funct.	Sound Value
					%	%	
					%	%	
					%	%	
					%	%	
					%	%	
					%	%	
					%	%	
					%	%	
					%	%	
					%	%	

1.One Story Fram
2.Two Story Fram
3.Three Story Fr
4.1 & 1/2 Story
5.1 & 3/4 Story
6.2 & 1/2 Story
21.Open Frame Por
22.Encl Frame Por
23.Frame Garage
24.Frame Shed
25.Frame Bay Wind
26.1SFr Overhang
27.Unfin Basement
28.Unfinished Att
29.Finished Attic

Map Lot 005-008 Account 574 Location 337 HEAD TIDE ROAD Card 1 Of 1 9/12/2023

DE LISLE, ROBERT C TRUSTEE
DE LISLE, ROBERT C REVOCABLE TRUST
337 HEAD TIDE ROAD
WHITEFIELD ME 04353 3701

B4941P121

Previous Owner
ALLEN RICHARD & NANCY
58 SEDGEMEADOW ROAD

WAYLAND MA 01778
Sale Date: 10/20/2015

Inspection Witnessed By:

X Date

No./Date	Description	Date Insp.

Notes:
12/28/20-REV W/MR ADJ ROOF AND HEAT. ADD FULL BATH. ADD 2 SHEDS

Whitefield

Property Data

Neighborhood **1 Whitefield**

Tree Growth Year **0**

X Coordinate **0**

Y Coordinate **0**

Zone/Land Use **11 Residential**

Secondary Zone

Topography **2 Rolling**

1.Level	4.Below St	7.
2.Rolling	5.Low	8.
3.Above St	6.Swampy	9.

Utilities **4 Drilled Well** **6 Septic System**

1.OutHouse	4.Dr Well	7.Cesspool
2.PblcWtr	5.Dug Well	8.LakeDraw
3.PblcSewr	6.Septic	9.None

Street **1 Paved**

1.Paved	4.Proposed	7.
2.Semi Imp	5.Private	8.
3.Gravel	6.	9.None

0

0

Sale Data

Sale Date **10/20/2015**

Price **310,000**

Sale Type **2 Land & Buildings**

1.Land	4.Mfg unit	7.
2.L & B	5.Other	8.
3.Building	6.	9.

Financing **9 Unknown**

1.Convent	4.Seller	7.
2.FHA/VA	5.Private	8.
3.Assumed	6.Cash	9.Unknown

Validity **4 Split/Assemblage**

1.Valid	4.Split	7.Changes
2.Related	5.Partial	8.Other
3.Distress	6.Exempt	9.

Verified **5 Public Record**

1.Buyer	4.Agent	7.Family
2.Seller	5.Pub Rec	8.Other
3.Lender	6.MLS	9.

Assessment Record

Year	Land	Buildings	Exempt	Total
2011	40,325	113,502	0	153,827
2012	40,325	113,502	0	153,827
2013	45,850	113,502	0	159,352
2014	45,850	113,502	0	159,352
2015	45,850	113,502	0	159,352
2016	45,850	113,502	0	159,352
2017	45,850	113,502	0	159,352
2018	45,850	113,502	0	159,352
2019	45,850	113,502	20,000	139,352
2020	45,850	113,502	20,000	139,352
2021	45,850	113,502	25,000	134,352
2022	45,850	116,608	24,500	137,958
2023	45,850	116,608	23,000	139,458
2024	45,850	116,608	19,000	143,458

Land Data

Front Foot	Type	Effective Frontage	Effective Depth	Influence Factor	Influence Code
11.Base 100fft				%	
12.Delta Triangle				%	
13.Nabla Triangle				%	
14.Sec 101to200ff				%	
15.FF 201+Over				%	
				%	
				%	
Square Foot		**Square Feet**			
16.Regular Lot				%	
17.Secondary Lot				%	
18.Excess land				%	
19.Condominium				%	
20.Miscellaneous				%	
				%	
				%	
Fract. Acre		**Acreage/Sites**			
21.Commercial Sit	22	1.50	100	%	0
22.Base Lot	28	3.50	100	%	0
23.A	47	1.00	100	%	0
Acres	45	1.00	100	%	0
24.B	29	7.00	100	%	0
25.Lakefront Site				%	
26.D				%	
27.Secondary Lot					
28.Rear Land up t					
29.Rear Land 5-20					

Total Acreage 12.00

Influence Codes

1.Un-Buildable
2.Excess Frtg
3.Topography
4.Size/Shape
5.Access
6.Deed Restricti
7.OPEN SPACE
8.Code Restricti
9.Fract Share
Acres
30.Rear Land 20-5
31.Rear Land 50+
32.Tillable/Pastu
33.Frm/OpnBlue/Cr
34.Farm/Open Spac
35.Farm/Open Spac
36.Farm/Open Spac
37.Treegrowth SW
38.Treegrowth MW
39.Treegrowth HW
40.Wasteland/RP
41.G
42.Mobile Home Si
43.PublicWtr/Sept
44.PrivateWtr/Sep
45.Lot improvemen
46.Miscellaneous

Whitefield

Map Lot 005-008 | Account 574 | Location 337 HEAD TIDE ROAD | Card 1 Of 1 | 9/12/2023

Building Style	**4 Cape Cod**	
0.	4.Cape	8.Log
1.Conv.	5.Garrison	9.Other
2.Ranch	6.Split	10.Farnhou
3.R Ranch	7.Contemp	11.Mfg Dbl
Dwelling Units	**1**	
Other Units	**0**	
Stories	**4 One & 1/2 Story**	
1.1	4.1.5	7.
2.2	5.1.75	8.
3.3	6.2.5	9.
Exterior Walls	**10 Wood Shingle**	
0.	4.Asbestos	8.Concrete
1.Wood	5.Stucco	9.Other
2.Vin/Al	6.Brick	10.Wd Shgl
3.Compos.	7.Stone	11.Cement
Roof Surface	**2 Sheet Metal**	
1.Asphalt	4.Wood Sh	7.
2.Metal	5.Other	8.
3.Composit	6.	9.
SF Masonry Trim	**0**	
OPEN-3-CUSTOM	**0**	
OPEN-4-CUSTOM	**0**	
Year Built	**1900**	
Year Remodeled	**1980**	
Foundation	**3 Brick &/or Stone**	
1.Concrete	4.Wood	7.
2.C Block	5.Slab	8.
3.Br/Stone	6.Piers	9.
Basement	**4 Full Basement**	
1.1/4 Bmt	4.Full Bmt	7.
2.1/2 Bmt	5.None	8.
3.3/4 Bmt	6.	9.None
Bsmt Gar # Cars	**0**	
Wet Basement	**1 Dry Basement**	
1.Dry	4.	7.
2.Damp	5.	8.
3.Wet	6.	9.

SF Bsmt Living	**0**	
Fin Bsmt Grade	**0 0**	
BASEMENT FLOOR	**0**	
Heat Type	**100%**	**1 Hot Water BB**
0.	4.Steam	8.Fl/Wall
1.HWBB	5.FWA	9.No Heat
2.HWCI	6.GravWA	10.Rad/BB
3.H Pump	7.Electric	11.Monitor
Cool Type	**0%**	**9 None**
1.Refrig	4.W&C Air	7.
2.Evapor	5.Radheat	8.
3.H Pump	6.	9.None
Kitchen Style	**1 New/Remodeled**	
1.New/Remo	4.Obsolete	7.
2.Typical	5.	8.
3.Old Type	6.	9.None
Bath(s) Style	**1 New/modern**	
1.New/Modr	4.Obsolete	7.
2.Typical	5.	8.
3.Old Type	6.	9.None
# Rooms	**0**	
# Bedrooms	**0**	
# Full Baths	**2**	
# Half Baths	**0**	
# Addn Fixtures	**1**	
# Fireplaces	**2**	

Layout	**1 Typical**	
1.Typical	4.	7.
2.Inadeq	5.	8.
3.Horrid	6.	9.
Attic	**9 None**	
1.1/4 Fin	4.Full Fin	7.
2.1/2 Fin	5.Fl/Stair	8.
3.3/4 Fin	6.	9.None
Insulation	**1 Full**	
1.Full	4.Minimal	7.
2.Heavy	5.Partial	8.
3.Capped	6.	9.None
Unfinished %	**0%**	
Grade & Factor	**3 Average 100%**	
1.E Grade	4.B Grade	7.
2.D Grade	5.A Grade	8.SC Grade
3.C Grade	6.AA Grade	9.Same
SQFT (Footprint)	**832**	
Condition	**6 Good**	
1.Poor	4.Avg	7.V G
2.Fair	5.Avg+	8.Exc
3.Avg-	6.Good	9.Same
Phys. % Good	**0%**	
Funct. % Good	**100%**	
Functional Code	**9 None**	
1.Incomp	4.	7.
2.O-Built	5.	8.Other
3.Damage	6.	9.None
Econ. % Good	**100%**	
Economic Code	**None**	
0.None	3.No Power	6.Bad Abut
1.Location	4.Generate	9.None
2.Encroach	5.SiteLimt	9.
Entrance Code	**0**	
1.Interior	4.Vacant	7.
2.Refusal	5.Estimate	8.
3.Informed	6.	9.
Information Code	**0**	
1.Owner	4.Agent	7.
2.Relative	5.Estimate	8.
3.Tenant	6.Other	9.

TRIO Software
A Division of Harris Computer Systems

Date Inspected

Additions, Outbuildings & Improvements

Type	Year	Units	Grade	Cond	Phys.	Funct.	Sound Value
1 One Story Frame	1980	312	3 100	4	0 %	100 %	
24 Frame Shed	0	624	2 100	3	0 %	100 %	
24 Frame Shed	0	288	3 100	4	0 %	75 %	
					%	%	
					%	%	
					%	%	
					%	%	
					%	%	
					%	%	
					%	%	

1.One Story Fram
2.Two Story Fram
3.Three Story Fr
4.1 & 1/2 Story
5.1 & 3/4 Story
6.2 & 1/2 Story
21.Open Frame Por
22.Encl Frame Por
23.Frame Garage
24.Frame Shed
25.Frame Bay Wind
26.1SFr Overhang
27.Unfin Basement
28.Unfinished Att
29.Finished Attic

Map Lot 013-018-1 Account 1968 Location 32 GARDINER ROAD Card 1 Of 2 9/12/2023

DEARBORN, CHRISTOPHER L
HALL, COURTNIE E
32 GARDINER ROAD
WHITEFIELD ME 04353

B5569P302

Property Data

Neighborhood **1 Whitefield**

Tree Growth Year **0**

X Coordinate

Y Coordinate

Zone/Land Use **11 Residential**

Secondary Zone

Topography **2 Rolling**

1.Level	4.Below St	7.
2.Rolling	5.Low	8.
3.Above St	6.Swampy	9.

Utilities **4 Drilled Well** **6 Septic System**

1.OutHouse	4.Dr Well	7.Cesspool
2.PblcWtr	5.Dug Well	8.LakeDraw
3.PblcSewr	6.Septic	9.None

Street **1 Paved**

1.Paved	4.Proposed	7.
2.Semi Imp	5.Private	8.
3.Gravel	6.	9.None

0

0

Sale Data

Sale Date

Price

Sale Type

1.Land	4.Mfg unit	7.
2.L & B	5.Other	8.
3.Building	6.	9.

Financing

1.Convent	4.Seller	7.
2.FHA/VA	5.Private	8.
3.Assumed	6.Cash	9.Unknown

Validity

1.Valid	4.Split	7.Changes
2.Related	5.Partial	8.Other
3.Distress	6.Exempt	9.

Verified

1.Buyer	4.Agent	7.Family
2.Seller	5.Pub Rec	8.Other
3.Lender	6.MLS	9.

Assessment Record

Year	Land	Buildings	Exempt	Total
2021	25,570	14,833	0	40,403
2022	25,570	14,833	0	40,403
2023	25,570	14,833	0	40,403
2024	35,570	57,770	19,000	74,340

Land Data

Front Foot	Type	Effective Frontage	Effective Depth	Influence Factor	Influence Code
11.Base 100fft				%	
12.Delta Triangle				%	
13.Nabla Triangle				%	
14.Sec 101to200ff				%	
15.FF 201+Over				%	
				%	
				%	
Square Foot		**Square Feet**			
16.Regular Lot				%	
17.Secondary Lot				%	
18.Excess land				%	
19.Condominium				%	
20.Miscellaneous				%	
				%	
				%	
Fract. Acre		**Acreage/Sites**			
21.Commercial Sit	22	1.50	100	%	0
22.Base Lot	28	3.50	100	%	0
23.A	29	0.40	100	%	0
Acres	45	1.00	100	%	0
24.B				%	
25.Lakefront Site				%	
26.D				%	
27.Secondary Lot					
28.Rear Land up t					
29.Rear Land 5-20					

Total Acreage 5.40

Influence Codes

1.Un-Buildable
2.Excess Frtg
3.Topography
4.Size/Shape
5.Access
6.Deed Restricti
7.OPEN SPACE
8.Code Restricti
9.Fract Share
Acres
30.Rear Land 20-5
31.Rear Land 50+
32.Tillable/Pastu
33.Frm/OpnBlue/Cr
34.Farm/Open Spac
35.Farm/Open Spac
36.Farm/Open Spac
37.Treegrowth SW
38.Treegrowth MW
39.Treegrowth HW
40.Wasteland/RP
41.G
42.Mobile Home Si
43.PublicWtr/Sept
44.PrivateWtr/Sep
45.Lot improvemen
46.Miscellaneous

Inspection Witnessed By:

X Date

No./Date	Description	Date Insp.

Notes:

5/5/23 W/MR- M&L NEW HSE INC.
7/29/21 W/MRS ON PHONE- ADD COTTAGE AND SHED. +MVR.
'21- NEW LOT 5.4 ACRES CREATED FROM SPLIT OF MAP 013 - LOT 018.

Whitefield

Whitefield

Map Lot 013-018-1 | Account 1968 | Location 32 GARDINER ROAD | Card 1 Of 2 | 9/12/2023

Building Style **2 Ranch**		
0.	4.Cape	8.Log
1.Conv.	5.Garrison	9.Other
2.Ranch	6.Split	10.Farnhou
3.R Ranch	7.Contemp	11.Mfg Dbl
Dwelling Units **1**		
Other Units **0**		
Stories **1 One Story**		
1.1	4.1.5	7.
2.2	5.1.75	8.
3.3	6.2.5	9.
Exterior Walls **1 Wood Siding**		
0.	4.Asbestos	8.Concrete
1.Wood	5.Stucco	9.Other
2.Vin/Al	6.Brick	10.Wd Shgl
3.Compos.	7.Stone	11.Cement
Roof Surface **1 Asphalt Shingles**		
1.Asphalt	4.Wood Sh	7.
2.Metal	5.Other	8.
3.Composit	6.	9.
SF Masonry Trim **0**		
OPEN-3-CUSTOM **0**		
OPEN-4-CUSTOM **0**		
Year Built **2022**		
Year Remodeled **0**		
Foundation **5 Concrete Slab**		
1.Concrete	4.Wood	7.
2.C Block	5.Slab	8.
3.Br/Stone	6.Piers	9.
Basement **9 No Basement**		
1.1/4 Bmt	4.Full Bmt	7.
2.1/2 Bmt	5.None	8.
3.3/4 Bmt	6.	9.None
Bsmt Gar # Cars **0**		
Wet Basement **9 No Basement**		
1.Dry	4.	7.
2.Damp	5.	8.
3.Wet	6.	9.

SF Bsmt Living **0**		
Fin Bsmt Grade **0 0**		
BASEMENT FLOOR **0**		
Heat Type **100%** **8 Floor/Wall Unit**		
0.	4.Steam	8.Fl/Wall
1.HWBB	5.FWA	9.No Heat
2.HWCI	6.GravWA	10.Rad/BB
3.H Pump	7.Electric	11.Monitor
Cool Type **0%** **9 None**		
1.Refrig	4.W&C Air	7.
2.Evapor	5.Radheat	8.
3.H Pump	6.	9.None
Kitchen Style **2 Typical**		
1.New/Remo	4.Obsolete	7.
2.Typical	5.	8.
3.Old Type	6.	9.None
Bath(s) Style **2 Typical Bath(s)**		
1.New/Modr	4.Obsolete	7.
2.Typical	5.	8.
3.Old Type	6.	9.None
# Rooms **0**		
# Bedrooms **0**		
# Full Baths **2**		
# Half Baths **0**		
# Addn Fixtures **0**		
# Fireplaces **0**		

TRIO Software
A Division of Harris Computer Systems

Layout **1 Typical**		
1.Typical	4.	7.
2.Inadeq	5.	8.
3.Horrid	6.	9.
Attic **9 None**		
1.1/4 Fin	4.Full Fin	7.
2.1/2 Fin	5.Fl/Stair	8.
3.3/4 Fin	6.	9.None
Insulation **1 Full**		
1.Full	4.Minimal	7.
2.Heavy	5.Partial	8.
3.Capped	6.	9.None
Unfinished % **0%**		
Grade & Factor **3 Average 95%**		
1.E Grade	4.B Grade	7.
2.D Grade	5.A Grade	8.SC Grade
3.C Grade	6.AA Grade	9.Same
SQFT (Footprint) **1392**		
Condition **4 Average**		
1.Poor	4.Avg	7.V G
2.Fair	5.Avg+	8.Exc
3.Avg-	6.Good	9.Same
Phys. % Good **0%**		
Funct. % Good **60%**		
Functional Code **1 Incomplete**		
1.Incomp	4.	7.
2.O-Built	5.	8.Other
3.Damage	6.	9.None
Econ. % Good **100%**		
Economic Code **None**		
0.None	3.No Power	6.Bad Abut
1.Location	4.Generate	9.None
2.Encroach	5.SiteLimt	9.
Entrance Code **0**		
1.Interior	4.Vacant	7.
2.Refusal	5.Estimate	8.
3.Informed	6.	9.
Information Code **0**		
1.Owner	4.Agent	7.
2.Relative	5.Estimate	8.
3.Tenant	6.Other	9.

Date Inspected

Additions, Outbuildings & Improvements

Type	Year	Units	Grade	Cond	Phys.	Funct.	Sound Value
24 Frame Shed	2020				%	%	1,200
					%	%	
					%	%	
					%	%	
					%	%	
					%	%	
					%	%	
					%	%	
					%	%	
					%	%	

1.One Story Fram
2.Two Story Fram
3.Three Story Fr
4.1 & 1/2 Story
5.1 & 3/4 Story
6.2 & 1/2 Story
21.Open Frame Por
22.Encl Frame Por
23.Frame Garage
24.Frame Shed
25.Frame Bay Wind
26.1SFr Overhang
27.Unfin Basement
28.Unfinished Att
29.Finished Attic

Map Lot 013-018-1 Account 1968 Location 32 GARDINER ROAD Card 2 Of 2 9/12/2023

DEARBORN, CHRISTOPHER L
HALL, COURTNIE E
32 GARDINER ROAD
WHITEFIELD ME 04353

B5569P302

Property Data

Neighborhood **1 Whitefield**

Tree Growth Year **0**

X Coordinate

Y Coordinate

Zone/Land Use **11 Residential**

Secondary Zone

Topography **2 Rolling**

1.Level	4.Below St	7.
2.Rolling	5.Low	8.
3.Above St	6.Swampy	9.

Utilities

1.OutHouse	4.Dr Well	7.Cesspool
2.PblcWtr	5.Dug Well	8.LakeDraw
3.PblcSewr	6.Septic	9.None

Street **1 Paved**

1.Paved	4.Proposed	7.
2.Semi Imp	5.Private	8.
3.Gravel	6.	9.None

0

0

Sale Data

Sale Date

Price

Sale Type

1.Land	4.Mfg unit	7.
2.L & B	5.Other	8.
3.Building	6.	9.

Financing

1.Convent	4.Seller	7.
2.FHA/VA	5.Private	8.
3.Assumed	6.Cash	9.Unknown

Validity

1.Valid	4.Split	7.Changes
2.Related	5.Partial	8.Other
3.Distress	6.Exempt	9.

Verified

1.Buyer	4.Agent	7.Family
2.Seller	5.Pub Rec	8.Other
3.Lender	6.MLS	9.

Assessment Record

Year	Land	Buildings	Exempt	Total
2024	0	13,633	0	13,633

Land Data

Front Foot	Type	Effective Frontage	Effective Depth	Influence Factor	Influence Code
11.Base 100fft				%	
12.Delta Triangle				%	
13.Nabla Triangle				%	
14.Sec 101to200ff				%	
15.FF 201+Over				%	
				%	
				%	
Square Foot		**Square Feet**			
16.Regular Lot				%	
17.Secondary Lot				%	
18.Excess land				%	
19.Condominium				%	
20.Miscellaneous				%	
				%	
				%	
Fract. Acre		**Acreage/Sites**			
21.Commercial Sit				%	
22.Base Lot				%	
23.A				%	
Acres				%	
24.B				%	
25.Lakefront Site				%	
26.D				%	
27.Secondary Lot				%	
28.Rear Land up t				%	
29.Rear Land 5-20				%	

Total Acreage 0.00

Influence Codes

1.Un-Buildable
2.Excess Frtg
3.Topography
4.Size/Shape
5.Access
6.Deed Restricti
7.OPEN SPACE
8.Code Restricti
9.Fract Share
Acres
30.Rear Land 20-5
31.Rear Land 50+
32.Tillable/Pastu
33.Frm/OpnBlue/Cr
34.Farm/Open Spac
35.Farm/Open Spac
36.Farm/Open Spac
37.Treegrowth SW
38.Treegrowth MW
39.Treegrowth HW
40.Wasteland/RP
41.G
42.Mobile Home Si
43.PublicWtr/Sept
44.PrivateWtr/Sep
45.Lot improvemen
46.Miscellaneous

Inspection Witnessed By:

X Date

No./Date	Description	Date Insp.

Notes:

Whitefield

Whitefield

Map Lot 013-018-1 | Account 1968 | Location 32 GARDINER ROAD | Card 2 Of 2 | 9/12/2023

Building Style **9 Other**		
0.	4.Cape	8.Log
1.Conv.	5.Garrison	9.Other
2.Ranch	6.Split	10.Farnhou
3.R Ranch	7.Contemp	11.Mfg Dbl
Dwelling Units **1**		
Other Units **0**		
Stories **1 One Story**		
1.1	4.1.5	7.
2.2	5.1.75	8.
3.3	6.2.5	9.
Exterior Walls **1 Wood Siding**		
0.	4.Asbestos	8.Concrete
1.Wood	5.Stucco	9.Other
2.Vin/Al	6.Brick	10.Wd Shgl
3.Compos.	7.Stone	11.Cement
Roof Surface **1 Asphalt Shingles**		
1.Asphalt	4.Wood Sh	7.
2.Metal	5.Other	8.
3.Composit	6.	9.
SF Masonry Trim **0**		
OPEN-3-CUSTOM **0**		
OPEN-4-CUSTOM **0**		
Year Built **2020**		
Year Remodeled **0**		
Foundation **6 Piers**		
1.Concrete	4.Wood	7.
2.C Block	5.Slab	8.
3.Br/Stone	6.Piers	9.
Basement **9 No Basement**		
1.1/4 Bmt	4.Full Bmt	7.
2.1/2 Bmt	5.None	8.
3.3/4 Bmt	6.	9.None
Bsmt Gar # Cars **0**		
Wet Basement **9 No Basement**		
1.Dry	4.	7.
2.Damp	5.	8.
3.Wet	6.	9.

SF Bsmt Living **0**		
Fin Bsmt Grade **0 0**		
BASEMENT FLOOR **0**		
Heat Type **100%** **8 Floor/Wall Unit**		
0.	4.Steam	8.Fl/Wall
1.HWBB	5.FWA	9.No Heat
2.HWCI	6.GravWA	10.Rad/BB
3.H Pump	7.Electric	11.Monitor
Cool Type **0%** **9 None**		
1.Refrig	4.W&C Air	7.
2.Evapor	5.Radheat	8.
3.H Pump	6.	9.None
Kitchen Style **2 Typical**		
1.New/Remo	4.Obsolete	7.
2.Typical	5.	8.
3.Old Type	6.	9.None
Bath(s) Style **2 Typical Bath(s)**		
1.New/Modr	4.Obsolete	7.
2.Typical	5.	8.
3.Old Type	6.	9.None
# Rooms **0**		
# Bedrooms **0**		
# Full Baths **1**		
# Half Baths **0**		
# Addn Fixtures **0**		
# Fireplaces **0**		

TRIO Software
A Division of Harris Computer Systems

Layout **1 Typical**		
1.Typical	4.	7.
2.Inadeq	5.	8.
3.Horrid	6.	9.
Attic **9 None**		
1.1/4 Fin	4.Full Fin	7.
2.1/2 Fin	5.Fl/Stair	8.
3.3/4 Fin	6.	9.None
Insulation **4 Minimal**		
1.Full	4.Minimal	7.
2.Heavy	5.Partial	8.
3.Capped	6.	9.None
Unfinished % **0%**		
Grade & Factor **2 Fair 70%**		
1.E Grade	4.B Grade	7.
2.D Grade	5.A Grade	8.SC Grade
3.C Grade	6.AA Grade	9.Same
SQFT (Footprint) **240**		
Condition **4 Average**		
1.Poor	4.Avg	7.V G
2.Fair	5.Avg+	8.Exc
3.Avg-	6.Good	9.Same
Phys. % Good **0%**		
Funct. % Good **90%**		
Functional Code **8 Other**		
1.Incomp	4.	7.
2.O-Built	5.	8.Other
3.Damage	6.	9.None
Econ. % Good **100%**		
Economic Code **None**		
0.None	3.No Power	6.Bad Abut
1.Location	4.Generate	9.None
2.Encroach	5.SiteLimt	9.
Entrance Code **0**		
1.Interior	4.Vacant	7.
2.Refusal	5.Estimate	8.
3.Informed	6.	9.
Information Code **0**		
1.Owner	4.Agent	7.
2.Relative	5.Estimate	8.
3.Tenant	6.Other	9.

Date Inspected

Additions, Outbuildings & Improvements

Type	Year	Units	Grade	Cond	Phys.	Funct.	Sound Value
					%	%	
					%	%	
					%	%	
					%	%	
					%	%	
					%	%	
					%	%	
					%	%	
					%	%	
					%	%	

1.One Story Fram
2.Two Story Fram
3.Three Story Fr
4.1 & 1/2 Story
5.1 & 3/4 Story
6.2 & 1/2 Story
21.Open Frame Por
22.Encl Frame Por
23.Frame Garage
24.Frame Shed
25.Frame Bay Wind
26.1SFr Overhang
27.Unfin Basement
28.Unfinished Att
29.Finished Attic

Map Lot 009-006-A | Account 1148 | Location 199 SOUTH HUNTS MEADOW ROAD | Card 1 Of 1 | 9/12/2023

DEATON, HERBERT K II
199 SOUTH HUNTS MEADOW ROAD
WHITEFIELD ME 04353

B4613P19

Previous Owner
GREENBERG REBECCA
199 SO. HUNTS MEADOW ROAD

WHITEFIELD ME 04353
Sale Date: 12/21/2012

Previous Owner
FEDERAL NATIONAL MORTGAGE ASSOCIATION
3900 WISCONSIN AVENUE, NW

WASHINGTON DC 20016
Sale Date: 12/01/2011

Previous Owner
ST. PETER RICHARD L.
199 SO. HUNTS MEADOW ROAD

WHITEFIELD ME 04353
Sale Date: 8/08/2011

Inspection Witnessed By:

X Date

No./Date	Description	Date Insp.

Notes:
12/21/20 REV NAH ADJ ROOF

Whitefield

Property Data

Neighborhood **99 Whitefield**

Tree Growth Year **0**

X Coordinate **0**

Y Coordinate **0**

Zone/Land Use **11 Residential**

Secondary Zone

Topography **1 Level**

1.Level	4.Below St	7.
2.Rolling	5.Low	8.
3.Above St	6.Swampy	9.

Utilities **4 Drilled Well** **6 Septic System**

1.OutHouse	4.Dr Well	7.Cesspool
2.PblcWtr	5.Dug Well	8.LakeDraw
3.PblcSewr	6.Septic	9.None

Street **1 Paved**

1.Paved	4.Proposed	7.
2.Semi Imp	5.Private	8.
3.Gravel	6.	9.None

0

0

Sale Data

Sale Date **12/21/2012**

Price **156,000**

Sale Type **2 Land & Buildings**

1.Land	4.Mfg unit	7.
2.L & B	5.Other	8.
3.Building	6.	9.

Financing **9 Unknown**

1.Convent	4.Seller	7.
2.FHA/VA	5.Private	8.
3.Assumed	6.Cash	9.Unknown

Validity **1 Arms Length Sale**

1.Valid	4.Split	7.Changes
2.Related	5.Partial	8.Other
3.Distress	6.Exempt	9.

Verified **5 Public Record**

1.Buyer	4.Agent	7.Family
2.Seller	5.Pub Rec	8.Other
3.Lender	6.MLS	9.

Assessment Record

Year	Land	Buildings	Exempt	Total
2011	29,475	160,084	10,000	179,559
2012	29,475	160,084	10,000	179,559
2013	32,250	160,084	0	192,334
2014	32,250	160,084	0	192,334
2015	32,250	160,084	0	192,334
2016	32,250	160,084	0	192,334
2017	32,250	160,084	0	192,334
2018	32,250	160,084	20,000	172,334
2019	32,250	160,084	20,000	172,334
2020	32,250	160,084	20,000	172,334
2021	32,250	160,084	25,000	167,334
2022	32,250	160,084	24,500	167,834
2023	32,250	160,084	28,520	163,814
2024	32,250	160,084	23,560	168,774

Land Data

Front Foot	Type	Effective Frontage	Effective Depth	Influence Factor	Influence Code
11.Base 100fft				%	
12.Delta Triangle				%	
13.Nabla Triangle				%	
14.Sec 101to200ff				%	
15.FF 201+Over				%	
				%	
				%	
Square Foot		**Square Feet**			
16.Regular Lot				%	
17.Secondary Lot				%	
18.Excess land				%	
19.Condominium				%	
20.Miscellaneous				%	
				%	
				%	
Fract. Acre		**Acreage/Sites**			
21.Commercial Sit	22	1.50	100	%	0
22.Base Lot	28	1.50	100	%	0
23.A	45	1.00	100	%	0
Acres				%	
24.B				%	
25.Lakefront Site				%	
26.D				%	
27.Secondary Lot				%	
28.Rear Land up t					
29.Rear Land 5-20					

Total Acreage 3.00

Influence Codes

1.Un-Buildable
2.Excess Frtg
3.Topography
4.Size/Shape
5.Access
6.Deed Restricti
7.OPEN SPACE
8.Code Restricti
9.Fract Share
Acres
30.Rear Land 20-5
31.Rear Land 50+
32.Tillable/Pastu
33.Frm/OpnBlue/Cr
34.Farm/Open Spac
35.Farm/Open Spac
36.Farm/Open Spac
37.Treegrowth SW
38.Treegrowth MW
39.Treegrowth HW
40.Wasteland/RP
41.G
42.Mobile Home Si
43.PublicWtr/Sept
44.PrivateWtr/Sep
45.Lot improvemen
46.Miscellaneous

Whitefield

Map Lot 009-006-A | Account 1148 | Location 199 SOUTH HUNTS MEADOW ROAD | Card 1 Of 1 | 9/12/2023

Building Style	**4 Cape Cod**	
0.	4.Cape	8.Log
1.Conv.	5.Garrison	9.Other
2.Ranch	6.Split	10.Farnhou
3.R Ranch	7.Contemp	11.Mfg Dbl
Dwelling Units	**1**	
Other Units	**0**	
Stories	**5 One & 3/4 Story**	
1.1	4.1.5	7.
2.2	5.1.75	8.
3.3	6.2.5	9.
Exterior Walls	**2 Vinyl/Aluminum**	
0.	4.Asbestos	8.Concrete
1.Wood	5.Stucco	9.Other
2.Vin/Al	6.Brick	10.Wd Shgl
3.Compos.	7.Stone	11.Cement
Roof Surface	**3 Composition**	
1.Asphalt	4.Wood Sh	7.
2.Metal	5.Other	8.
3.Composit	6.	9.
SF Masonry Trim	**0**	
OPEN-3-CUSTOM	**0**	
OPEN-4-CUSTOM	**0**	
Year Built	**1994**	
Year Remodeled	**0**	
Foundation	**1 Concrete**	
1.Concrete	4.Wood	7.
2.C Block	5.Slab	8.
3.Br/Stone	6.Piers	9.
Basement	**4 Full Basement**	
1.1/4 Bmt	4.Full Bmt	7.
2.1/2 Bmt	5.None	8.
3.3/4 Bmt	6.	9.None
Bsmt Gar # Cars	**0**	
Wet Basement	**1 Dry Basement**	
1.Dry	4.	7.
2.Damp	5.	8.
3.Wet	6.	9.

SF Bsmt Living	**0**	
Fin Bsmt Grade	**0 0**	
BASEMENT FLOOR	**0**	
Heat Type	**100%**	**1 Hot Water BB**
0.	4.Steam	8.Fl/Wall
1.HWBB	5.FWA	9.No Heat
2.HWCI	6.GravWA	10.Rad/BB
3.H Pump	7.Electric	11.Monitor
Cool Type	**0%**	**9 None**
1.Refrig	4.W&C Air	7.
2.Evapor	5.Radheat	8.
3.H Pump	6.	9.None
Kitchen Style	**1 New/Remodeled**	
1.New/Remo	4.Obsolete	7.
2.Typical	5.	8.
3.Old Type	6.	9.None
Bath(s) Style	**1 New/modern**	
1.New/Modr	4.Obsolete	7.
2.Typical	5.	8.
3.Old Type	6.	9.None
# Rooms	**6**	
# Bedrooms	**3**	
# Full Baths	**2**	
# Half Baths	**0**	
# Addn Fixtures	**2**	
# Fireplaces	**0**	

Layout	**1 Typical**	
1.Typical	4.	7.
2.Inadeq	5.	8.
3.Horrid	6.	9.
Attic	**9 None**	
1.1/4 Fin	4.Full Fin	7.
2.1/2 Fin	5.Fl/Stair	8.
3.3/4 Fin	6.	9.None
Insulation	**1 Full**	
1.Full	4.Minimal	7.
2.Heavy	5.Partial	8.
3.Capped	6.	9.None
Unfinished %	**0%**	
Grade & Factor	**3 Average 100%**	
1.E Grade	4.B Grade	7.
2.D Grade	5.A Grade	8.SC Grade
3.C Grade	6.AA Grade	9.Same
SQFT (Footprint)	**918**	
Condition	**5 Above Average**	
1.Poor	4.Avg	7.V G
2.Fair	5.Avg+	8.Exc
3.Avg-	6.Good	9.Same
Phys. % Good	**0%**	
Funct. % Good	**100%**	
Functional Code	**9 None**	
1.Incomp	4.	7.
2.O-Built	5.	8.Other
3.Damage	6.	9.None
Econ. % Good	**100%**	
Economic Code	**None**	
0.None	3.No Power	6.Bad Abut
1.Location	4.Generate	9.None
2.Encroach	5.SiteLimt	9.
Entrance Code	**1 Interior Inspect**	
1.Interior	4.Vacant	7.
2.Refusal	5.Estimate	8.
3.Informed	6.	9.
Information Code	**1 Owner**	
1.Owner	4.Agent	7.
2.Relative	5.Estimate	8.
3.Tenant	6.Other	9.

TRIO Software
A Division of Harris Computer Systems

Date Inspected

Additions, Outbuildings & Improvements

Type	Year	Units	Grade	Cond	Phys.	Funct.	Sound Value
1 One Story Frame	2002	224	3 100	4	0 %	100 %	
68 Wood Deck	2002	210	3 100	4	0 %	100 %	
23 Frame Garage	2002	1140	3 100	5	0 %	100 %	
409 Concrete Pad	2002	1140	3 100	4	0 %	100 %	
					%	%	
					%	%	
					%	%	
					%	%	
					%	%	
					%	%	

1.One Story Fram
2.Two Story Fram
3.Three Story Fr
4.1 & 1/2 Story
5.1 & 3/4 Story
6.2 & 1/2 Story
21.Open Frame Por
22.Encl Frame Por
23.Frame Garage
24.Frame Shed
25.Frame Bay Wind
26.1SFr Overhang
27.Unfin Basement
28.Unfinished Att
29.Finished Attic

Map Lot 012-027-B | Account 1021 | Location 177 HUNTS MEADOW ROAD | Card 1 Of 1 | 9/12/2023

DEBLOIS, MARIAH
MORIN, JOSHUA
177 HUNTS MEADOW ROAD
WHITEFIELD ME 04353

B5180P318

Previous Owner
MORIN LEE P.
177 HUNTS MEADOW ROAD

WHITEFIELD ME 04353
Sale Date: 9/14/2017

Inspection Witnessed By:

X Date

No./Date	Description	Date Insp.

Notes:

8/6/18 NAH LOOSE DOG, GAR IS THERE AND COMP. ADD PER PERMIT.

Whitefield

Property Data

Neighborhood **99 Whitefield**

Tree Growth Year **0**

X Coordinate **0**

Y Coordinate **0**

Zone/Land Use **11 Residential**

Secondary Zone

Topography **1 Level**

1.Level	4.Below St	7.
2.Rolling	5.Low	8.
3.Above St	6.Swampy	9.

Utilities **4 Drilled Well** **6 Septic System**

1.OutHouse	4.Dr Well	7.Cesspool
2.PblcWtr	5.Dug Well	8.LakeDraw
3.PblcSewr	6.Septic	9.None

Street **1 Paved**

1.Paved	4.Proposed	7.
2.Semi Imp	5.Private	8.
3.Gravel	6.	9.None

0

0

Sale Data

Sale Date **9/14/2017**

Price **80,000**

Sale Type **2 Land & Buildings**

1.Land	4.Mfg unit	7.
2.L & B	5.Other	8.
3.Building	6.	9.

Financing **1 Conventional**

1.Convent	4.Seller	7.
2.FHA/VA	5.Private	8.
3.Assumed	6.Cash	9.Unknown

Validity **2 Related Parties**

1.Valid	4.Split	7.Changes
2.Related	5.Partial	8.Other
3.Distress	6.Exempt	9.

Verified **5 Public Record**

1.Buyer	4.Agent	7.Family
2.Seller	5.Pub Rec	8.Other
3.Lender	6.MLS	9.

Assessment Record

Year	Land	Buildings	Exempt	Total
2011	29,202	89,959	0	119,161
2012	29,202	89,959	10,000	109,161
2013	31,620	89,959	10,000	111,579
2014	31,620	89,959	10,000	111,579
2015	31,620	89,959	10,000	111,579
2016	31,620	89,959	10,000	111,579
2017	31,620	89,959	15,000	106,579
2018	31,620	89,959	20,000	101,579
2019	31,620	101,902	0	133,522
2020	31,620	101,902	0	133,522
2021	31,620	101,902	0	133,522
2022	31,620	101,902	0	133,522
2023	31,620	101,902	23,000	110,522
2024	31,620	101,902	19,000	114,522

Land Data

Front Foot	Type	Effective Frontage	Effective Depth	Influence Factor	Influence Code
11.Base 100fft				%	
12.Delta Triangle				%	
13.Nabla Triangle				%	
14.Sec 101to200ff				%	
15.FF 201+Over				%	
				%	
				%	
Square Foot		**Square Feet**			
16.Regular Lot				%	
17.Secondary Lot				%	
18.Excess land				%	
19.Condominium				%	
20.Miscellaneous				%	
				%	
				%	
Fract. Acre		**Acreage/Sites**			
21.Commercial Sit	22	1.50	100	%	0
22.Base Lot	28	1.08	100	%	0
23.A	45	1.00	100	%	0
Acres				%	
24.B				%	
25.Lakefront Site				%	
26.D				%	
27.Secondary Lot				%	
28.Rear Land up t					
29.Rear Land 5-20					

Total Acreage 2.58

Influence Codes

1.Un-Buildable
2.Excess Frtg
3.Topography
4.Size/Shape
5.Access
6.Deed Restricti
7.OPEN SPACE
8.Code Restricti
9.Fract Share
Acres
30.Rear Land 20-5
31.Rear Land 50+
32.Tillable/Pastu
33.Frm/OpnBlue/Cr
34.Farm/Open Spac
35.Farm/Open Spac
36.Farm/Open Spac
37.Treegrowth SW
38.Treegrowth MW
39.Treegrowth HW
40.Wasteland/RP
41.G
42.Mobile Home Si
43.PublicWtr/Sept
44.PrivateWtr/Sep
45.Lot improvemen
46.Miscellaneous

Whitefield

Map Lot 012-027-B | Account 1021 | Location 177 HUNTS MEADOW ROAD | Card 1 Of 1 | 9/12/2023

Building Style	**1 Conventional**	
0.	4.Cape	8.Log
1.Conv.	5.Garrison	9.Other
2.Ranch	6.Split	10.Farnhou
3.R Ranch	7.Contemp	11.Mfg Dbl
Dwelling Units	**1**	
Other Units	**0**	
Stories	**1 One Story**	
1.1	4.1.5	7.
2.2	5.1.75	8.
3.3	6.2.5	9.
Exterior Walls	**2 Vinyl/Aluminum**	
0.	4.Asbestos	8.Concrete
1.Wood	5.Stucco	9.Other
2.Vin/Al	6.Brick	10.Wd Shgl
3.Compos.	7.Stone	11.Cement
Roof Surface	**1 Asphalt Shingles**	
1.Asphalt	4.Wood Sh	7.
2.Metal	5.Other	8.
3.Composit	6.	9.
SF Masonry Trim	**0**	
OPEN-3-CUSTOM	**0**	
OPEN-4-CUSTOM	**0**	
Year Built	**1996**	
Year Remodeled	**0**	
Foundation	**5 Concrete Slab**	
1.Concrete	4.Wood	7.
2.C Block	5.Slab	8.
3.Br/Stone	6.Piers	9.
Basement	**9 No Basement**	
1.1/4 Bmt	4.Full Bmt	7.
2.1/2 Bmt	5.None	8.
3.3/4 Bmt	6.	9.None
Bsmt Gar # Cars	**2**	
Wet Basement	**1 Dry Basement**	
1.Dry	4.	7.
2.Damp	5.	8.
3.Wet	6.	9.

SF Bsmt Living	**0**	
Fin Bsmt Grade	**0 0**	
BASEMENT FLOOR	**0**	
Heat Type	**100%**	**1 Hot Water BB**
0.	4.Steam	8.Fl/Wall
1.HWBB	5.FWA	9.No Heat
2.HWCI	6.GravWA	10.Rad/BB
3.H Pump	7.Electric	11.Monitor
Cool Type	**0%**	**9 None**
1.Refrig	4.W&C Air	7.
2.Evapor	5.Radheat	8.
3.H Pump	6.	9.None
Kitchen Style	**1 New/Remodeled**	
1.New/Remo	4.Obsolete	7.
2.Typical	5.	8.
3.Old Type	6.	9.None
Bath(s) Style	**1 New/modern**	
1.New/Modr	4.Obsolete	7.
2.Typical	5.	8.
3.Old Type	6.	9.None
# Rooms	**4**	
# Bedrooms	**2**	
# Full Baths	**1**	
# Half Baths	**0**	
# Addn Fixtures	**1**	
# Fireplaces	**0**	

Layout	**1 Typical**	
1.Typical	4.	7.
2.Inadeq	5.	8.
3.Horrid	6.	9.
Attic	**9 None**	
1.1/4 Fin	4.Full Fin	7.
2.1/2 Fin	5.Fl/Stair	8.
3.3/4 Fin	6.	9.None
Insulation	**1 Full**	
1.Full	4.Minimal	7.
2.Heavy	5.Partial	8.
3.Capped	6.	9.None
Unfinished %	**0%**	
Grade & Factor	**3 Average 100%**	
1.E Grade	4.B Grade	7.
2.D Grade	5.A Grade	8.SC Grade
3.C Grade	6.AA Grade	9.Same
SQFT (Footprint)	**1040**	
Condition	**6 Good**	
1.Poor	4.Avg	7.V G
2.Fair	5.Avg+	8.Exc
3.Avg-	6.Good	9.Same
Phys. % Good	**0%**	
Funct. % Good	**100%**	
Functional Code	**9 None**	
1.Incomp	4.	7.
2.O-Built	5.	8.Other
3.Damage	6.	9.None
Econ. % Good	**100%**	
Economic Code	**None**	
0.None	3.No Power	6.Bad Abut
1.Location	4.Generate	9.None
2.Encroach	5.SiteLimt	9.
Entrance Code	**1 Interior Inspect**	
1.Interior	4.Vacant	7.
2.Refusal	5.Estimate	8.
3.Informed	6.	9.
Information Code	**1 Owner**	
1.Owner	4.Agent	7.
2.Relative	5.Estimate	8.
3.Tenant	6.Other	9.

TRIO Software
A Division of Harris Computer Systems

Date Inspected

Additions, Outbuildings & Improvements

Type	Year	Units	Grade	Cond	Phys.	Funct.	Sound Value
409 Concrete Pad	1996	1080	3 100	4	0 %	100 %	
23 Frame Garage	2018	1280	3 100	4	0 %	100 %	
409 Concrete Pad	2018	1280	3 100	4	0 %	100 %	
					%	%	
					%	%	
					%	%	
					%	%	
					%	%	
					%	%	
					%	%	

1.One Story Fram
2.Two Story Fram
3.Three Story Fr
4.1 & 1/2 Story
5.1 & 3/4 Story
6.2 & 1/2 Story
21.Open Frame Por
22.Encl Frame Por
23.Frame Garage
24.Frame Shed
25.Frame Bay Wind
26.1SFr Overhang
27.Unfin Basement
28.Unfinished Att
29.Finished Attic

Map Lot 015-043 | Account 513 | Location 487 HUNTS MEADOW ROAD | Card 1 Of 1 | 9/12/2023

DECATO, LISA L (HARTNETT)
487 HUNTS MEADOW ROAD
WHITEFIELD ME 04353

B5046P32

Previous Owner
HEDBERG ERIK
1773 BURKETTVILLE ROAD

APPLETON ME 04862
Sale Date: 8/28/2016

Previous Owner
U.S. BANK TRUST, N.A.
c/o CALIBER HOME LOANS, INC
13801 WIRELESS WAY
OKLAHOMA CITY OK 73134 0582
Sale Date: 12/11/2015

Previous Owner
PELLERIN TIMOTHY E.
PO BOX 582

RANGELEY ME 04970 0582
Sale Date: 11/19/2015

Inspection Witnessed By:

X Date

No./Date	Description	Date Insp.

Notes:
11/1/19 REV W/ FIANCE. ADJ SHED TO S/V

Property Data

Neighborhood **99 Whitefield**

Tree Growth Year **0**

X Coordinate **0**

Y Coordinate **0**

Zone/Land Use **11 Residential**

Secondary Zone

Topography **1 Level**

1.Level	4.Below St	7.
2.Rolling	5.Low	8.
3.Above St	6.Swampy	9.

Utilities **4 Drilled Well** **6 Septic System**

1.OutHouse	4.Dr Well	7.Cesspool
2.PblcWtr	5.Dug Well	8.LakeDraw
3.PblcSewr	6.Septic	9.None

Street **1 Paved**

1.Paved	4.Proposed	7.
2.Semi Imp	5.Private	8.
3.Gravel	6.	9.None

0

0

Sale Data

Sale Date **8/28/2016**

Price **136,500**

Sale Type **2 Land & Buildings**

1.Land	4.Mfg unit	7.
2.L & B	5.Other	8.
3.Building	6.	9.

Financing **9 Unknown**

1.Convent	4.Seller	7.
2.FHA/VA	5.Private	8.
3.Assumed	6.Cash	9.Unknown

Validity **1 Arms Length Sale**

1.Valid	4.Split	7.Changes
2.Related	5.Partial	8.Other
3.Distress	6.Exempt	9.

Verified **5 Public Record**

1.Buyer	4.Agent	7.Family
2.Seller	5.Pub Rec	8.Other
3.Lender	6.MLS	9.

Assessment Record

Year	Land	Buildings	Exempt	Total
2011	28,760	72,285	0	101,045
2012	28,760	72,285	0	101,045
2013	30,600	72,285	0	102,885
2014	30,600	72,285	0	102,885
2015	30,600	72,285	0	102,885
2016	30,600	72,285	0	102,885
2017	30,600	93,759	0	124,359
2018	30,600	93,759	0	124,359
2019	30,600	93,759	0	124,359
2020	30,600	93,759	0	124,359
2021	30,600	94,008	0	124,608
2022	30,600	94,008	0	124,608
2023	30,600	94,008	0	124,608
2024	30,600	94,008	0	124,608

Land Data

Front Foot	Type	Effective Frontage	Effective Depth	Influence Factor	Influence Code
11.Base 100fft				%	
12.Delta Triangle				%	
13.Nabla Triangle				%	
14.Sec 101to200ff				%	
15.FF 201+Over				%	
				%	
				%	
Square Foot		**Square Feet**			
16.Regular Lot				%	
17.Secondary Lot				%	
18.Excess land				%	
19.Condominium				%	
20.Miscellaneous				%	
				%	
				%	
Fract. Acre		**Acreage/Sites**			
21.Commercial Sit	22	1.50	100	%	0
22.Base Lot	28	0.40	100	%	0
23.A	45	1.00	100	%	0
Acres				%	
24.B				%	
25.Lakefront Site				%	
26.D				%	
27.Secondary Lot				%	
28.Rear Land up t					
29.Rear Land 5-20					

Total Acreage 1.90

Influence Codes

1.Un-Buildable
2.Excess Frtg
3.Topography
4.Size/Shape
5.Access
6.Deed Restricti
7.OPEN SPACE
8.Code Restricti
9.Fract Share
Acres
30.Rear Land 20-5
31.Rear Land 50+
32.Tillable/Pastu
33.Frm/OpnBlue/Cr
34.Farm/Open Spac
35.Farm/Open Spac
36.Farm/Open Spac
37.Treegrowth SW
38.Treegrowth MW
39.Treegrowth HW
40.Wasteland/RP
41.G
42.Mobile Home Si
43.PublicWtr/Sept
44.PrivateWtr/Sep
45.Lot improvemen
46.Miscellaneous

Whitefield

Whitefield

Map Lot 015-043 | Account 513 | Location 487 HUNTS MEADOW ROAD | Card 1 Of 1 | 9/12/2023

Building Style	**2 Ranch**	
0.	4.Cape	8.Log
1.Conv.	5.Garrison	9.Other
2.Ranch	6.Split	10.Farnhou
3.R Ranch	7.Contemp	11.Mfg Dbl
Dwelling Units	**1**	
Other Units	**0**	
Stories	**1 One Story**	
1.1	4.1.5	7.
2.2	5.1.75	8.
3.3	6.2.5	9.
Exterior Walls	**2 Vinyl/Aluminum**	
0.	4.Asbestos	8.Concrete
1.Wood	5.Stucco	9.Other
2.Vin/Al	6.Brick	10.Wd Shgl
3.Compos.	7.Stone	11.Cement
Roof Surface	**1 Asphalt Shingles**	
1.Asphalt	4.Wood Sh	7.
2.Metal	5.Other	8.
3.Composit	6.	9.
SF Masonry Trim	**0**	
OPEN-3-CUSTOM	**0**	
OPEN-4-CUSTOM	**0**	
Year Built	**1983**	
Year Remodeled	**2015**	
Foundation	**1 Concrete**	
1.Concrete	4.Wood	7.
2.C Block	5.Slab	8.
3.Br/Stone	6.Piers	9.
Basement	**4 Full Basement**	
1.1/4 Bmt	4.Full Bmt	7.
2.1/2 Bmt	5.None	8.
3.3/4 Bmt	6.	9.None
Bsmt Gar # Cars	**0**	
Wet Basement	**1 Dry Basement**	
1.Dry	4.	7.
2.Damp	5.	8.
3.Wet	6.	9.

SF Bsmt Living	**600**	
Fin Bsmt Grade	**3 100**	
BASEMENT FLOOR	**1**	
Heat Type	**100%**	**1 Hot Water BB**
0.	4.Steam	8.Fl/Wall
1.HWBB	5.FWA	9.No Heat
2.HWCI	6.GravWA	10.Rad/BB
3.H Pump	7.Electric	11.Monitor
Cool Type	**0%**	**9 None**
1.Refrig	4.W&C Air	7.
2.Evapor	5.Radheat	8.
3.H Pump	6.	9.None
Kitchen Style	**1 New/Remodeled**	
1.New/Remo	4.Obsolete	7.
2.Typical	5.	8.
3.Old Type	6.	9.None
Bath(s) Style	**1 New/modern**	
1.New/Modr	4.Obsolete	7.
2.Typical	5.	8.
3.Old Type	6.	9.None
# Rooms	**5**	
# Bedrooms	**2**	
# Full Baths	**1**	
# Half Baths	**0**	
# Addn Fixtures	**1**	
# Fireplaces	**0**	

Layout	**1 Typical**	
1.Typical	4.	7.
2.Inadeq	5.	8.
3.Horrid	6.	9.
Attic	**9 None**	
1.1/4 Fin	4.Full Fin	7.
2.1/2 Fin	5.Fl/Stair	8.
3.3/4 Fin	6.	9.None
Insulation	**1 Full**	
1.Full	4.Minimal	7.
2.Heavy	5.Partial	8.
3.Capped	6.	9.None
Unfinished %	**0%**	
Grade & Factor	**3 Average 100%**	
1.E Grade	4.B Grade	7.
2.D Grade	5.A Grade	8.SC Grade
3.C Grade	6.AA Grade	9.Same
SQFT (Footprint)	**960**	
Condition	**6 Good**	
1.Poor	4.Avg	7.V G
2.Fair	5.Avg+	8.Exc
3.Avg-	6.Good	9.Same
Phys. % Good	**0%**	
Funct. % Good	**100%**	
Functional Code	**9 None**	
1.Incomp	4.	7.
2.O-Built	5.	8.Other
3.Damage	6.	9.None
Econ. % Good	**100%**	
Economic Code	**None**	
0.None	3.No Power	6.Bad Abut
1.Location	4.Generate	9.None
2.Encroach	5.SiteLimt	9.
Entrance Code	**1 Interior Inspect**	
1.Interior	4.Vacant	7.
2.Refusal	5.Estimate	8.
3.Informed	6.	9.
Information Code	**1 Owner**	
1.Owner	4.Agent	7.
2.Relative	5.Estimate	8.
3.Tenant	6.Other	9.

TRIO Software
A Division of Harris Computer Systems

Date Inspected

Additions, Outbuildings & Improvements

Type	Year	Units	Grade	Cond	Phys.	Funct.	Sound Value
24 Frame Shed	1983				%	%	400
68 Wood Deck	2015	160	0 0	0	0 %	0 %	
					%	%	
					%	%	
					%	%	
					%	%	
					%	%	
					%	%	
					%	%	
					%	%	

1.One Story Fram
2.Two Story Fram
3.Three Story Fr
4.1 & 1/2 Story
5.1 & 3/4 Story
6.2 & 1/2 Story
21.Open Frame Por
22.Encl Frame Por
23.Frame Garage
24.Frame Shed
25.Frame Bay Wind
26.1SFr Overhang
27.Unfin Basement
28.Unfinished Att
29.Finished Attic

Map Lot 016-039-ON | Account 239 | Location 4 FINN BROOK LANE | Card 1 Of 1 | 9/12/2023

DELANO, LUKE A
19 FINN BROOK LANE
WHITEFIELD ME 04353

Previous Owner
RUSSELL LYNETTE
4 FINN BROOK LANE

WHITEFIELD ME 04353
Sale Date: 5/15/2006

Inspection Witnessed By:

X Date

No./Date	Description	Date Insp.

Notes:

Whitefield

Property Data

Neighborhood **99 Whitefield**

Tree Growth Year **0**

X Coordinate **0**

Y Coordinate **0**

Zone/Land Use **11 Residential**

Secondary Zone

Topography **2 Rolling** **9**

1.Level 4.Below St 7.
2.Rolling 5.Low 8.
3.Above St 6.Swampy 9.

Utilities **4 Drilled Well** **6 Septic System**

1.OutHouse 4.Dr Well 7.Cesspool
2.PblcWtr 5.Dug Well 8.LakeDraw
3.PblcSewr 6.Septic 9.None

Street **1 Paved**

1.Paved 4.Proposed 7.
2.Semi Imp 5.Private 8.
3.Gravel 6. 9.None

0

0

Sale Data

Sale Date **5/15/2006**

Price **3,500**

Sale Type **3 Buildings Only**

1.Land 4.Mfg unit 7.
2.L & B 5.Other 8.
3.Building 6. 9.

Financing **6 Cash Sale**

1.Convent 4.Seller 7.
2.FHA/VA 5.Private 8.
3.Assumed 6.Cash 9.Unknown

Validity **1 Arms Length Sale**

1.Valid 4.Split 7.Changes
2.Related 5.Partial 8.Other
3.Distress 6.Exempt 9.

Verified **1 Buyer**

1.Buyer 4.Agent 7.Family
2.Seller 5.Pub Rec 8.Other
3.Lender 6.MLS 9.

Assessment Record

Year	Land	Buildings	Exempt	Total
2011	0	5,197	0	5,197
2012	0	5,197	0	5,197
2013	0	5,197	0	5,197
2014	0	5,197	0	5,197
2015	0	5,197	0	5,197
2016	0	5,197	0	5,197
2017	0	5,197	0	5,197
2018	0	5,197	0	5,197
2019	0	5,197	0	5,197
2020	0	5,197	0	5,197
2021	0	5,197	0	5,197
2022	0	5,197	0	5,197
2023	0	5,197	0	5,197
2024	0	5,197	0	5,197

Land Data

Front Foot	Type	Effective Frontage	Effective Depth	Influence Factor	Influence Code
11.Base 100fft				%	
12.Delta Triangle				%	
13.Nabla Triangle				%	
14.Sec 101to200ff				%	
15.FF 201+Over				%	
				%	
				%	
Square Foot		**Square Feet**			
16.Regular Lot				%	
17.Secondary Lot				%	
18.Excess land				%	
19.Condominium				%	
20.Miscellaneous				%	
				%	
				%	
Fract. Acre		**Acreage/Sites**			
21.Commercial Sit				%	
22.Base Lot				%	
23.A				%	
Acres				%	
24.B				%	
25.Lakefront Site				%	
26.D				%	
27.Secondary Lot				%	
28.Rear Land up t					
29.Rear Land 5-20					

Total Acreage 0.00

Influence Codes

1.Un-Buildable
2.Excess Frtg
3.Topography
4.Size/Shape
5.Access
6.Deed Restricti
7.OPEN SPACE
8.Code Restricti
9.Fract Share

Acres

30.Rear Land 20-5
31.Rear Land 50+
32.Tillable/Pastu
33.Frm/OpnBlue/Cr
34.Farm/Open Spac
35.Farm/Open Spac
36.Farm/Open Spac
37.Treegrowth SW
38.Treegrowth MW
39.Treegrowth HW
40.Wasteland/RP
41.G
42.Mobile Home Si
43.PublicWtr/Sept
44.PrivateWtr/Sep
45.Lot improvemen
46.Miscellaneous

Whitefield

Map Lot 016-039-ON | Account 239 | Location 4 FINN BROOK LANE | Card 1 Of 1 | 9/12/2023

Building Style **0**		
0.	4.Cape	8.Log
1.Conv.	5.Garrison	9.Other
2.Ranch	6.Split	10.Farnhou
3.R Ranch	7.Contemp	11.Mfg Dbl
Dwelling Units **0**		
Other Units **0**		
Stories **0**		
1.1	4.1.5	7.
2.2	5.1.75	8.
3.3	6.2.5	9.
Exterior Walls **0**		
0.	4.Asbestos	8.Concrete
1.Wood	5.Stucco	9.Other
2.Vin/Al	6.Brick	10.Wd Shgl
3.Compos.	7.Stone	11.Cement
Roof Surface **0**		
1.Asphalt	4.Wood Sh	7.
2.Metal	5.Other	8.
3.Composit	6.	9.
SF Masonry Trim **0**		
OPEN-3-CUSTOM **0**		
OPEN-4-CUSTOM **0**		
Year Built **0**		
Year Remodeled **0**		
Foundation **0**		
1.Concrete	4.Wood	7.
2.C Block	5.Slab	8.
3.Br/Stone	6.Piers	9.
Basement **0**		
1.1/4 Bmt	4.Full Bmt	7.
2.1/2 Bmt	5.None	8.
3.3/4 Bmt	6.	9.None
Bsmt Gar # Cars **0**		
Wet Basement **0**		
1.Dry	4.	7.
2.Damp	5.	8.
3.Wet	6.	9.

SF Bsmt Living **0**		
Fin Bsmt Grade **0 0**		
BASEMENT FLOOR **0**		
Heat Type **100%** **0**		
0.	4.Steam	8.Fl/Wall
1.HWBB	5.FWA	9.No Heat
2.HWCI	6.GravWA	10.Rad/BB
3.H Pump	7.Electric	11.Monitor
Cool Type **0%**	**9 None**	
1.Refrig	4.W&C Air	7.
2.Evapor	5.Radheat	8.
3.H Pump	6.	9.None
Kitchen Style **0**		
1.New/Remo	4.Obsolete	7.
2.Typical	5.	8.
3.Old Type	6.	9.None
Bath(s) Style **0**		
1.New/Modr	4.Obsolete	7.
2.Typical	5.	8.
3.Old Type	6.	9.None
# Rooms **0**		
# Bedrooms **0**		
# Full Baths **0**		
# Half Baths **0**		
# Addn Fixtures **0**		
# Fireplaces **0**		

TRIO Software
A Division of Harris Computer Systems

Layout **0**		
1.Typical	4.	7.
2.Inadeq	5.	8.
3.Horrid	6.	9.
Attic **0**		
1.1/4 Fin	4.Full Fin	7.
2.1/2 Fin	5.Fl/Stair	8.
3.3/4 Fin	6.	9.None
Insulation **0**		
1.Full	4.Minimal	7.
2.Heavy	5.Partial	8.
3.Capped	6.	9.None
Unfinished % **0%**		
Grade & Factor **0 0%**		
1.E Grade	4.B Grade	7.
2.D Grade	5.A Grade	8.SC Grade
3.C Grade	6.AA Grade	9.Same
SQFT (Footprint) **0**		
Condition **0**		
1.Poor	4.Avg	7.V G
2.Fair	5.Avg+	8.Exc
3.Avg-	6.Good	9.Same
Phys. % Good **0%**		
Funct. % Good **100%**		
Functional Code **9 None**		
1.Incomp	4.	7.
2.O-Built	5.	8.Other
3.Damage	6.	9.None
Econ. % Good **100%**		
Economic Code **None**		
0.None	3.No Power	6.Bad Abut
1.Location	4.Generate	9.None
2.Encroach	5.SiteLimt	9.
Entrance Code **3 Information Only**		
1.Interior	4.Vacant	7.
2.Refusal	5.Estimate	8.
3.Informed	6.	9.
Information Code **3 Tenant**		
1.Owner	4.Agent	7.
2.Relative	5.Estimate	8.
3.Tenant	6.Other	9.

Date Inspected

Additions, Outbuildings & Improvements

Type	Year	Units	Grade	Cond	Phys.	Funct.	Sound Value
997 12Mobile Home	1976	12x52	2 100	3	0 %	100 %	
					%	%	
					%	%	
					%	%	
					%	%	
					%	%	
					%	%	
					%	%	
					%	%	
					%	%	

1.One Story Fram
2.Two Story Fram
3.Three Story Fr
4.1 & 1/2 Story
5.1 & 3/4 Story
6.2 & 1/2 Story
21.Open Frame Por
22.Encl Frame Por
23.Frame Garage
24.Frame Shed
25.Frame Bay Wind
26.1SFr Overhang
27.Unfin Basement
28.Unfinished Att
29.Finished Attic

Map Lot 016-039 Account 416 Location 19 FINN BROOK LANE Card 1 Of 2 9/12/2023

DELANO, LUKE A
19 FINN BROOK LANE
WHITEFIELD ME 04353

B3659P45

Property Data

Neighborhood **1 Whitefield**

Tree Growth Year **0**

X Coordinate **0**

Y Coordinate **0**

Zone/Land Use **11 Residential**

Secondary Zone

Topography **2 Rolling**

1.Level	4.Below St	7.
2.Rolling	5.Low	8.
3.Above St	6.Swampy	9.

Utilities **4 Drilled Well** **6 Septic System**

1.OutHouse	4.Dr Well	7.Cesspool
2.PblcWtr	5.Dug Well	8.LakeDraw
3.PblcSewr	6.Septic	9.None

Street **1 Paved**

1.Paved	4.Proposed	7.
2.Semi Imp	5.Private	8.
3.Gravel	6.	9.None

0

0

Sale Data

Sale Date **4/10/2006**

Price **50,000**

Sale Type **2 Land & Buildings**

1.Land	4.Mfg unit	7.
2.L & B	5.Other	8.
3.Building	6.	9.

Financing **9 Unknown**

1.Convent	4.Seller	7.
2.FHA/VA	5.Private	8.
3.Assumed	6.Cash	9.Unknown

Validity **2 Related Parties**

1.Valid	4.Split	7.Changes
2.Related	5.Partial	8.Other
3.Distress	6.Exempt	9.

Verified **5 Public Record**

1.Buyer	4.Agent	7.Family
2.Seller	5.Pub Rec	8.Other
3.Lender	6.MLS	9.

Assessment Record

Year	Land	Buildings	Exempt	Total
2011	91,925	75,079	16,000	151,004
2013	101,050	75,079	16,000	160,129
2014	101,050	75,079	16,000	160,129
2015	101,050	75,079	0	176,129
2016	101,050	75,079	0	176,129
2017	101,050	75,079	0	176,129
2018	101,050	75,079	0	176,129
2019	101,050	75,079	0	176,129
2020	101,050	75,079	0	176,129
2021	101,050	75,079	0	176,129
2022	101,050	75,079	0	176,129
2024	101,050	75,079	0	176,129

Land Data

Front Foot

11.Base 100fft
12.Delta Triangle
13.Nabla Triangle
14.Sec 101to200ff
15.FF 201+Over

Square Foot

16.Regular Lot
17.Secondary Lot
18.Excess land
19.Condominium
20.Miscellaneous

Fract. Acre

21.Commercial Sit
22.Base Lot
23.A

Acres

24.B
25.Lakefront Site
26.D
27.Secondary Lot
28.Rear Land up t
29.Rear Land 5-20

Type	Effective Frontage	Effective Depth	Influence Factor	Influence Code
			%	
			%	
			%	
			%	
			%	
			%	
			%	
	Square Feet			
			%	
			%	
			%	
			%	
			%	
			%	
			%	
	Acreage/Sites			
22	1.50	100	%	0
22	1.50	100	%	0
22	1.50	100	%	0
22	1.50	100	%	0
28	3.50	100	%	0
45	1.50	100	%	0
29	1.00	100	%	0

Total Acreage 10.50

Influence Codes

1.Un-Buildable
2.Excess Frtg
3.Topography
4.Size/Shape
5.Access
6.Deed Restricti
7.OPEN SPACE
8.Code Restricti
9.Fract Share

Acres

30.Rear Land 20-5
31.Rear Land 50+
32.Tillable/Pastu
33.Frm/OpnBlue/Cr
34.Farm/Open Spac
35.Farm/Open Spac
36.Farm/Open Spac
37.Treegrowth SW
38.Treegrowth MW
39.Treegrowth HW
40.Wasteland/RP
41.G
42.Mobile Home Si
43.PublicWtr/Sept
44.PrivateWtr/Sep
45.Lot improvemen
46.Miscellaneous

Inspection Witnessed By:

X Date

No./Date	Description	Date Insp.

Notes:

Whitefield

Whitefield

Map Lot 016-039 | Account 416 | Location 19 FINN BROOK LANE | Card 1 Of 2 | 9/12/2023

Building Style	**10 Farmhouse**	
0.	4.Cape	8.Log
1.Conv.	5.Garrison	9.Other
2.Ranch	6.Split	10.Farnhou
3.R Ranch	7.Contemp	11.Mfg Dbl
Dwelling Units	**1**	
Other Units	**0**	
Stories	**5 One & 3/4 Story**	
1.1	4.1.5	7.
2.2	5.1.75	8.
3.3	6.2.5	9.
Exterior Walls	**10 Wood Shingle**	
0.	4.Asbestos	8.Concrete
1.Wood	5.Stucco	9.Other
2.Vin/Al	6.Brick	10.Wd Shgl
3.Compos.	7.Stone	11.Cement
Roof Surface	**1 Asphalt Shingles**	
1.Asphalt	4.Wood Sh	7.
2.Metal	5.Other	8.
3.Composit	6.	9.
SF Masonry Trim	**0**	
OPEN-3-CUSTOM	**0**	
OPEN-4-CUSTOM	**0**	
Year Built	**1900**	
Year Remodeled	**1975**	
Foundation	**2 Concrete Block**	
1.Concrete	4.Wood	7.
2.C Block	5.Slab	8.
3.Br/Stone	6.Piers	9.
Basement	**1 1/4 Basement**	
1.1/4 Bmt	4.Full Bmt	7.
2.1/2 Bmt	5.None	8.
3.3/4 Bmt	6.	9.None
Bsmt Gar # Cars	**0**	
Wet Basement	**2 Damp Basement**	
1.Dry	4.	7.
2.Damp	5.	8.
3.Wet	6.	9.

SF Bsmt Living	**0**	
Fin Bsmt Grade	**0 0**	
BASEMENT FLOOR	**0**	
Heat Type	**100%**	**8 Floor/Wall Unit**
0.	4.Steam	8.Fl/Wall
1.HWBB	5.FWA	9.No Heat
2.HWCI	6.GravWA	10.Rad/BB
3.H Pump	7.Electric	11.Monitor
Cool Type	**0%**	**9 None**
1.Refrig	4.W&C Air	7.
2.Evapor	5.Radheat	8.
3.H Pump	6.	9.None
Kitchen Style	**2 Typical**	
1.New/Remo	4.Obsolete	7.
2.Typical	5.	8.
3.Old Type	6.	9.None
Bath(s) Style	**2 Typical Bath(s)**	
1.New/Modr	4.Obsolete	7.
2.Typical	5.	8.
3.Old Type	6.	9.None
# Rooms	**0**	
# Bedrooms	**0**	
# Full Baths	**1**	
# Half Baths	**0**	
# Addn Fixtures	**1**	
# Fireplaces	**0**	

TRIO Software
A Division of Harris Computer Systems

Layout	**1 Typical**	
1.Typical	4.	7.
2.Inadeq	5.	8.
3.Horrid	6.	9.
Attic	**9 None**	
1.1/4 Fin	4.Full Fin	7.
2.1/2 Fin	5.Fl/Stair	8.
3.3/4 Fin	6.	9.None
Insulation	**1 Full**	
1.Full	4.Minimal	7.
2.Heavy	5.Partial	8.
3.Capped	6.	9.None
Unfinished %	**0%**	
Grade & Factor	**2 Fair 100%**	
1.E Grade	4.B Grade	7.
2.D Grade	5.A Grade	8.SC Grade
3.C Grade	6.AA Grade	9.Same
SQFT (Footprint)	**1089**	
Condition	**3 Below Average**	
1.Poor	4.Avg	7.V G
2.Fair	5.Avg+	8.Exc
3.Avg-	6.Good	9.Same
Phys. % Good	**0%**	
Funct. % Good	**100%**	
Functional Code	**9 None**	
1.Incomp	4.	7.
2.O-Built	5.	8.Other
3.Damage	6.	9.None
Econ. % Good	**100%**	
Economic Code	**None**	
0.None	3.No Power	6.Bad Abut
1.Location	4.Generate	9.None
2.Encroach	5.SiteLimt	9.
Entrance Code	**1 Interior Inspect**	
1.Interior	4.Vacant	7.
2.Refusal	5.Estimate	8.
3.Informed	6.	9.
Information Code	**1 Owner**	
1.Owner	4.Agent	7.
2.Relative	5.Estimate	8.
3.Tenant	6.Other	9.

Date Inspected

Additions, Outbuildings & Improvements

Type	Year	Units	Grade	Cond	Phys.	Funct.	Sound Value
67 Barn	1975	480	1 100	2	0 %	100 %	
1 One Story Frame	1900	320	2 100	3	0 %	100 %	
24 Frame Shed	1900	320	2 100	3	0 %	100 %	
1 One Story Frame	1960	868	2 100	3	0 %	100 %	
995 8Mobile Home	1960	8x47	2 100	2	0 %	100 %	
1 One Story Frame	1960	576	2 100	2	0 %	100 %	
995 8Mobile Home	1960	8x40	2 100	2	0 %	100 %	
998 14Mobile Home	1990	14x56	2 100	3	0 %	100 %	
998 14Mobile Home	1990	14x72	2 100	3	0 %	100 %	
					%	%	

1.One Story Fram
2.Two Story Fram
3.Three Story Fr
4.1 & 1/2 Story
5.1 & 3/4 Story
6.2 & 1/2 Story
21.Open Frame Por
22.Encl Frame Por
23.Frame Garage
24.Frame Shed
25.Frame Bay Wind
26.1SFr Overhang
27.Unfin Basement
28.Unfinished Att
29.Finished Attic

DELANO, LUKE A
19 FINN BROOK LANE
WHITEFIELD ME 04353

B3659P45

Property Data

Neighborhood **99 Whitefield**

Tree Growth Year **0**

X Coordinate **0**

Y Coordinate **0**

Zone/Land Use **11 Residential**

Secondary Zone

Topography **9** **9**

1.Level 4.Below St 7.
2.Rolling 5.Low 8.
3.Above St 6.Swampy 9.

Utilities **4 Drilled Well** **6 Septic System**

1.OutHouse 4.Dr Well 7.Cesspool
2.PblcWtr 5.Dug Well 8.LakeDraw
3.PblcSewr 6.Septic 9.None

Street **9 None**

1.Paved 4.Proposed 7.
2.Semi Imp 5.Private 8.
3.Gravel 6. 9.None

0

0

Sale Data

Sale Date **4/10/2006**

Price **50,000**

Sale Type **2 Land & Buildings**

1.Land 4.Mfg unit 7.
2.L & B 5.Other 8.
3.Building 6. 9.

Financing **9 Unknown**

1.Convent 4.Seller 7.
2.FHA/VA 5.Private 8.
3.Assumed 6.Cash 9.Unknown

Validity **2 Related Parties**

1.Valid 4.Split 7.Changes
2.Related 5.Partial 8.Other
3.Distress 6.Exempt 9.

Verified **5 Public Record**

1.Buyer 4.Agent 7.Family
2.Seller 5.Pub Rec 8.Other
3.Lender 6.MLS 9.

Assessment Record

Year	Land	Buildings	Exempt	Total
2011	5,200	0	0	5,200
2013	12,000	0	0	12,000
2014	12,000	0	0	12,000
2015	12,000	0	0	12,000
2016	12,000	0	0	12,000
2017	12,000	0	0	12,000
2018	12,000	0	0	12,000
2019	12,000	0	0	12,000
2020	12,000	0	0	12,000
2021	12,000	0	0	12,000
2022	12,000	0	0	12,000
2024	12,000	0	0	12,000

Land Data

Front Foot	Type	Effective Frontage	Effective Depth	Influence Factor	Influence Code
11.Base 100fft				%	
12.Delta Triangle				%	
13.Nabla Triangle				%	
14.Sec 101to200ff				%	
15.FF 201+Over				%	
				%	
				%	
Square Foot		**Square Feet**			
16.Regular Lot				%	
17.Secondary Lot				%	
18.Excess land				%	
19.Condominium				%	
20.Miscellaneous				%	
				%	
				%	
Fract. Acre		**Acreage/Sites**			
21.Commercial Sit	28	8.00		100 %	0
22.Base Lot				%	
23.A				%	
Acres				%	
24.B				%	
25.Lakefront Site				%	
26.D				%	
27.Secondary Lot				%	
28.Rear Land up t					
29.Rear Land 5-20					

Total Acreage 8.00

Influence Codes

1.Un-Buildable
2.Excess Frtg
3.Topography
4.Size/Shape
5.Access
6.Deed Restricti
7.OPEN SPACE
8.Code Restricti
9.Fract Share
Acres
30.Rear Land 20-5
31.Rear Land 50+
32.Tillable/Pastu
33.Frm/OpnBlue/Cr
34.Farm/Open Spac
35.Farm/Open Spac
36.Farm/Open Spac
37.Treegrowth SW
38.Treegrowth MW
39.Treegrowth HW
40.Wasteland/RP
41.G
42.Mobile Home Si
43.PublicWtr/Sept
44.PrivateWtr/Sep
45.Lot improvemen
46.Miscellaneous

Inspection Witnessed By:

X Date

No./Date	Description	Date Insp.

Notes:

Whitefield

Whitefield

Map Lot 016-039 | Account 416 | Location 19 FINN BROOK LANE | Card 2 Of 2 | 9/12/2023

Building Style		
0.	4.Cape	8.Log
1.Conv.	5.Garrison	9.Other
2.Ranch	6.Split	10.Farnhou
3.R Ranch	7.Contemp	11.Mfg Dbl

Dwelling Units

Other Units

Stories		
1.1	4.1.5	7.
2.2	5.1.75	8.
3.3	6.2.5	9.

Exterior Walls		
0.	4.Asbestos	8.Concrete
1.Wood	5.Stucco	9.Other
2.Vin/Al	6.Brick	10.Wd Shgl
3.Compos.	7.Stone	11.Cement

Roof Surface		
1.Asphalt	4.Wood Sh	7.
2.Metal	5.Other	8.
3.Composit	6.	9.

SF Masonry Trim

OPEN-3-CUSTOM

OPEN-4-CUSTOM

Year Built

Year Remodeled

Foundation		
1.Concrete	4.Wood	7.
2.C Block	5.Slab	8.
3.Br/Stone	6.Piers	9.

Basement		
1.1/4 Bmt	4.Full Bmt	7.
2.1/2 Bmt	5.None	8.
3.3/4 Bmt	6.	9.None

Bsmt Gar # Cars

Wet Basement		
1.Dry	4.	7.
2.Damp	5.	8.
3.Wet	6.	9.

SF Bsmt Living

Fin Bsmt Grade

BASEMENT FLOOR

Heat Type **100%**		
0.	4.Steam	8.Fl/Wall
1.HWBB	5.FWA	9.No Heat
2.HWCI	6.GravWA	10.Rad/BB
3.H Pump	7.Electric	11.Monitor

Cool Type **0%**		
1.Refrig	4.W&C Air	7.
2.Evapor	5.Radheat	8.
3.H Pump	6.	9.None

Kitchen Style		
1.New/Remo	4.Obsolete	7.
2.Typical	5.	8.
3.Old Type	6.	9.None

Bath(s) Style		
1.New/Modr	4.Obsolete	7.
2.Typical	5.	8.
3.Old Type	6.	9.None

Rooms

Bedrooms

Full Baths

Half Baths

Addn Fixtures

Fireplaces

TRIO Software
A Division of Harris Computer Systems

Layout		
1.Typical	4.	7.
2.Inadeq	5.	8.
3.Horrid	6.	9.

Attic		
1.1/4 Fin	4.Full Fin	7.
2.1/2 Fin	5.Fl/Stair	8.
3.3/4 Fin	6.	9.None

Insulation		
1.Full	4.Minimal	7.
2.Heavy	5.Partial	8.
3.Capped	6.	9.None

Unfinished %

Grade & Factor		
1.E Grade	4.B Grade	7.
2.D Grade	5.A Grade	8.SC Grade
3.C Grade	6.AA Grade	9.Same

SQFT (Footprint)

Condition		
1.Poor	4.Avg	7.V G
2.Fair	5.Avg+	8.Exc
3.Avg-	6.Good	9.Same

Phys. % Good

Funct. % Good

Functional Code		
1.Incomp	4.	7.
2.O-Built	5.	8.Other
3.Damage	6.	9.None

Econ. % Good

Economic Code		
0.None	3.No Power	6.Bad Abut
1.Location	4.Generate	9.None
2.Encroach	5.SiteLimt	9.

Entrance Code **0**		
1.Interior	4.Vacant	7.
2.Refusal	5.Estimate	8.
3.Informed	6.	9.

Information Code **0**		
1.Owner	4.Agent	7.
2.Relative	5.Estimate	8.
3.Tenant	6.Other	9.

Date Inspected 8/01/2003

Additions, Outbuildings & Improvements

Type	Year	Units	Grade	Cond	Phys.	Funct.	Sound Value
					%	%	
					%	%	
					%	%	
					%	%	
					%	%	
					%	%	
					%	%	
					%	%	
					%	%	
					%	%	

1.One Story Fram
2.Two Story Fram
3.Three Story Fr
4.1 & 1/2 Story
5.1 & 3/4 Story
6.2 & 1/2 Story
21.Open Frame Por
22.Encl Frame Por
23.Frame Garage
24.Frame Shed
25.Frame Bay Wind
26.1SFr Overhang
27.Unfin Basement
28.Unfinished Att
29.Finished Attic

Map Lot 019-053 | Account 590 | Location FINN BROOK LANE | Card 1 Of 1 | 9/12/2023

DELANO, LUKE A
19 FINN BROOK LANE
WHITEFIELD ME 04353

B3530P36

Previous Owner
DELANO OSBORN M. & ONA M.
19 FINN BROOK LANE

WHITEFIELD ME 04353
Sale Date: 8/05/2005

Inspection Witnessed By:

X Date

No./Date	Description	Date Insp.

Notes:

Whitefield

Property Data

Neighborhood **99 Whitefield**

Tree Growth Year **0**

X Coordinate **0**

Y Coordinate **0**

Zone/Land Use **11 Residential**

Secondary Zone

Topography **2 Rolling** **9**

1.Level	4.Below St	7.
2.Rolling	5.Low	8.
3.Above St	6.Swampy	9.

Utilities

1.OutHouse	4.Dr Well	7.Cesspool
2.PblcWtr	5.Dug Well	8.LakeDraw
3.PblcSewr	6.Septic	9.None

Street **1 Paved**

1.Paved	4.Proposed	7.
2.Semi Imp	5.Private	8.
3.Gravel	6.	9.None

0

0

Sale Data

Sale Date **8/05/2005**

Price **3,450**

Sale Type **1 Land Only**

1.Land	4.Mfg unit	7.
2.L & B	5.Other	8.
3.Building	6.	9.

Financing **1 Conventional**

1.Convent	4.Seller	7.
2.FHA/VA	5.Private	8.
3.Assumed	6.Cash	9.Unknown

Validity **2 Related Parties**

1.Valid	4.Split	7.Changes
2.Related	5.Partial	8.Other
3.Distress	6.Exempt	9.

Verified **7 Family Member**

1.Buyer	4.Agent	7.Family
2.Seller	5.Pub Rec	8.Other
3.Lender	6.MLS	9.

Assessment Record

Year	Land	Buildings	Exempt	Total
2011	34,425	0	0	34,425
2012	34,425	0	0	34,425
2013	41,150	0	0	41,150
2014	41,150	0	0	41,150
2015	41,150	0	0	41,150
2016	41,150	0	0	41,150
2017	41,150	0	0	41,150
2018	41,150	0	0	41,150
2019	41,150	0	0	41,150
2020	41,150	0	0	41,150
2021	41,150	0	0	41,150
2022	41,150	0	0	41,150
2023	41,150	0	0	41,150
2024	41,150	0	0	41,150

Land Data

Front Foot	Type	Effective Frontage	Effective Depth	Influence Factor	Influence Code
11.Base 100fft				%	
12.Delta Triangle				%	
13.Nabla Triangle				%	
14.Sec 101to200ff				%	
15.FF 201+Over				%	
				%	
				%	
Square Foot		**Square Feet**			
16.Regular Lot				%	
17.Secondary Lot				%	
18.Excess land				%	
19.Condominium				%	
20.Miscellaneous				%	
				%	
				%	
Fract. Acre		**Acreage/Sites**			
21.Commercial Sit	22	1.50	100	%	0
22.Base Lot	28	3.50	100	%	0
23.A	29	15.00	100	%	0
Acres	30	6.00	100	%	0
24.B				%	
25.Lakefront Site				%	
26.D				%	
27.Secondary Lot					
28.Rear Land up t					
29.Rear Land 5-20					

Total Acreage 26.00

Influence Codes

1.Un-Buildable
2.Excess Frtg
3.Topography
4.Size/Shape
5.Access
6.Deed Restricti
7.OPEN SPACE
8.Code Restricti
9.Fract Share

Acres

30.Rear Land 20-5
31.Rear Land 50+
32.Tillable/Pastu
33.Frm/OpnBlue/Cr
34.Farm/Open Spac
35.Farm/Open Spac
36.Farm/Open Spac
37.Treegrowth SW
38.Treegrowth MW
39.Treegrowth HW
40.Wasteland/RP
41.G
42.Mobile Home Si
43.PublicWtr/Sept
44.PrivateWtr/Sep
45.Lot improvemen
46.Miscellaneous

Whitefield

Map Lot 019-053 | Account 590 | Location FINN BROOK LANE | Card 1 Of 1 | 9/12/2023

Building Style		
0.	4.Cape	8.Log
1.Conv.	5.Garrison	9.Other
2.Ranch	6.Split	10.Farnhou
3.R Ranch	7.Contemp	11.Mfg Dbl

Dwelling Units

Other Units

Stories		
1.1	4.1.5	7.
2.2	5.1.75	8.
3.3	6.2.5	9.

Exterior Walls		
0.	4.Asbestos	8.Concrete
1.Wood	5.Stucco	9.Other
2.Vin/Al	6.Brick	10.Wd Shgl
3.Compos.	7.Stone	11.Cement

Roof Surface		
1.Asphalt	4.Wood Sh	7.
2.Metal	5.Other	8.
3.Composit	6.	9.

SF Masonry Trim

OPEN-3-CUSTOM

OPEN-4-CUSTOM

Year Built

Year Remodeled

Foundation		
1.Concrete	4.Wood	7.
2.C Block	5.Slab	8.
3.Br/Stone	6.Piers	9.

Basement		
1.1/4 Bmt	4.Full Bmt	7.
2.1/2 Bmt	5.None	8.
3.3/4 Bmt	6.	9.None

Bsmt Gar # Cars

Wet Basement		
1.Dry	4.	7.
2.Damp	5.	8.
3.Wet	6.	9.

SF Bsmt Living

Fin Bsmt Grade

BASEMENT FLOOR

Heat Type **100%**		
0.	4.Steam	8.Fl/Wall
1.HWBB	5.FWA	9.No Heat
2.HWCI	6.GravWA	10.Rad/BB
3.H Pump	7.Electric	11.Monitor

Cool Type **0%**		
1.Refrig	4.W&C Air	7.
2.Evapor	5.Radheat	8.
3.H Pump	6.	9.None

Kitchen Style		
1.New/Remo	4.Obsolete	7.
2.Typical	5.	8.
3.Old Type	6.	9.None

Bath(s) Style		
1.New/Modr	4.Obsolete	7.
2.Typical	5.	8.
3.Old Type	6.	9.None

Rooms

Bedrooms

Full Baths

Half Baths

Addn Fixtures

Fireplaces

TRIO Software
A Division of Harris Computer Systems

Layout		
1.Typical	4.	7.
2.Inadeq	5.	8.
3.Horrid	6.	9.

Attic		
1.1/4 Fin	4.Full Fin	7.
2.1/2 Fin	5.Fl/Stair	8.
3.3/4 Fin	6.	9.None

Insulation		
1.Full	4.Minimal	7.
2.Heavy	5.Partial	8.
3.Capped	6.	9.None

Unfinished %

Grade & Factor		
1.E Grade	4.B Grade	7.
2.D Grade	5.A Grade	8.SC Grade
3.C Grade	6.AA Grade	9.Same

SQFT (Footprint)

Condition		
1.Poor	4.Avg	7.V G
2.Fair	5.Avg+	8.Exc
3.Avg-	6.Good	9.Same

Phys. % Good

Funct. % Good

Functional Code		
1.Incomp	4.	7.
2.O-Built	5.	8.Other
3.Damage	6.	9.None

Econ. % Good

Economic Code		
0.None	3.No Power	6.Bad Abut
1.Location	4.Generate	9.None
2.Encroach	5.SiteLimt	9.

Entrance Code **0**		
1.Interior	4.Vacant	7.
2.Refusal	5.Estimate	8.
3.Informed	6.	9.

Information Code **0**		
1.Owner	4.Agent	7.
2.Relative	5.Estimate	8.
3.Tenant	6.Other	9.

Date Inspected

Additions, Outbuildings & Improvements

Type	Year	Units	Grade	Cond	Phys.	Funct.	Sound Value
					%	%	
					%	%	
					%	%	
					%	%	
					%	%	
					%	%	
					%	%	
					%	%	
					%	%	
					%	%	

1.One Story Fram
2.Two Story Fram
3.Three Story Fr
4.1 & 1/2 Story
5.1 & 3/4 Story
6.2 & 1/2 Story
21.Open Frame Por
22.Encl Frame Por
23.Frame Garage
24.Frame Shed
25.Frame Bay Wind
26.1SFr Overhang
27.Unfin Basement
28.Unfinished Att
29.Finished Attic

Map Lot 019-053-A | Account 793 | Location 301 DEVINE ROAD | Card 1 Of 1 | 9/12/2023

DELANO, LUKE A
19 FINN BROOK LANE
WHITEFIELD ME 04353

B2425P130

Property Data

Neighborhood **1 Whitefield**

Tree Growth Year **0**

X Coordinate **0**

Y Coordinate **0**

Zone/Land Use **11 Residential**

Secondary Zone

Topography **2 Rolling**

1.Level	4.Below St	7.
2.Rolling	5.Low	8.
3.Above St	6.Swampy	9.

Utilities **4 Drilled Well** **6 Septic System**

1.OutHouse	4.Dr Well	7.Cesspool
2.PblcWtr	5.Dug Well	8.LakeDraw
3.PblcSewr	6.Septic	9.None

Street **3 Gravel**

1.Paved	4.Proposed	7.
2.Semi Imp	5.Private	8.
3.Gravel	6.	9.None

0

0

Sale Data

Sale Date

Price

Sale Type

1.Land	4.Mfg unit	7.
2.L & B	5.Other	8.
3.Building	6.	9.

Financing

1.Convent	4.Seller	7.
2.FHA/VA	5.Private	8.
3.Assumed	6.Cash	9.Unknown

Validity

1.Valid	4.Split	7.Changes
2.Related	5.Partial	8.Other
3.Distress	6.Exempt	9.

Verified

1.Buyer	4.Agent	7.Family
2.Seller	5.Pub Rec	8.Other
3.Lender	6.MLS	9.

Assessment Record

Year	Land	Buildings	Exempt	Total
2011	36,495	89,523	0	126,018
2012	46,495	89,523	0	136,018
2013	52,290	89,523	0	141,813
2014	52,290	89,523	0	141,813
2015	52,290	89,523	0	141,813
2016	52,290	89,523	0	141,813
2017	52,290	89,523	0	141,813
2018	52,290	89,523	0	141,813
2019	52,290	89,523	0	141,813
2020	52,290	89,523	0	141,813
2021	52,290	99,280	25,000	126,570
2022	52,290	99,280	24,500	127,070
2023	52,290	99,280	23,000	128,570
2024	52,290	99,280	19,000	132,570

Land Data

Front Foot	Type	Effective Frontage	Effective Depth	Influence Factor	Influence Code
11.Base 100fft				%	
12.Delta Triangle				%	
13.Nabla Triangle				%	
14.Sec 101to200ff				%	
15.FF 201+Over				%	
				%	
				%	
Square Foot		**Square Feet**			
16.Regular Lot				%	
17.Secondary Lot				%	
18.Excess land				%	
19.Condominium				%	
20.Miscellaneous				%	
				%	
				%	
Fract. Acre		**Acreage/Sites**			
21.Commercial Sit	22	1.50	100	%	0
22.Base Lot	28	3.50	100	%	0
23.A	45	2.00	100	%	0
Acres	29	8.80	100	%	0
24.B				%	
25.Lakefront Site				%	
26.D				%	
27.Secondary Lot					
28.Rear Land up t					
29.Rear Land 5-20					

Total Acreage 13.80

Influence Codes

1.Un-Buildable
2.Excess Frtg
3.Topography
4.Size/Shape
5.Access
6.Deed Restricti
7.OPEN SPACE
8.Code Restricti
9.Fract Share
Acres
30.Rear Land 20-5
31.Rear Land 50+
32.Tillable/Pastu
33.Frm/OpnBlue/Cr
34.Farm/Open Spac
35.Farm/Open Spac
36.Farm/Open Spac
37.Treegrowth SW
38.Treegrowth MW
39.Treegrowth HW
40.Wasteland/RP
41.G
42.Mobile Home Si
43.PublicWtr/Sept
44.PrivateWtr/Sep
45.Lot improvemen
46.Miscellaneous

Inspection Witnessed By:

X Date

No./Date	Description	Date Insp.

Notes:
11/1/19-REV NAH. ADJ COND+ Y/B OF GAR. ADD SHED.

Whitefield

Whitefield

Map Lot 019-053-A | Account 793 | Location 301 DEVINE ROAD | Card 1 Of 1 | 9/12/2023

Building Style **4 Cape Cod**		
0.	4.Cape	8.Log
1.Conv.	5.Garrison	9.Other
2.Ranch	6.Split	10.Farnhou
3.R Ranch	7.Contemp	11.Mfg Dbl
Dwelling Units **1**		
Other Units **0**		
Stories **5 One & 3/4 Story**		
1.1	4.1.5	7.
2.2	5.1.75	8.
3.3	6.2.5	9.
Exterior Walls **2 Vinyl/Aluminum**		
0.	4.Asbestos	8.Concrete
1.Wood	5.Stucco	9.Other
2.Vin/Al	6.Brick	10.Wd Shgl
3.Compos.	7.Stone	11.Cement
Roof Surface **1 Asphalt Shingles**		
1.Asphalt	4.Wood Sh	7.
2.Metal	5.Other	8.
3.Composit	6.	9.
SF Masonry Trim **0**		
OPEN-3-CUSTOM **0**		
OPEN-4-CUSTOM **0**		
Year Built **1998**		
Year Remodeled **0**		
Foundation **5 Concrete Slab**		
1.Concrete	4.Wood	7.
2.C Block	5.Slab	8.
3.Br/Stone	6.Piers	9.
Basement **9 No Basement**		
1.1/4 Bmt	4.Full Bmt	7.
2.1/2 Bmt	5.None	8.
3.3/4 Bmt	6.	9.None
Bsmt Gar # Cars **0**		
Wet Basement **9 No Basement**		
1.Dry	4.	7.
2.Damp	5.	8.
3.Wet	6.	9.

SF Bsmt Living **0**		
Fin Bsmt Grade **0 0**		
BASEMENT FLOOR **0**		
Heat Type **100% 5 Forced Warm Air**		
0.	4.Steam	8.Fl/Wall
1.HWBB	5.FWA	9.No Heat
2.HWCI	6.GravWA	10.Rad/BB
3.H Pump	7.Electric	11.Monitor
Cool Type **0% 9 None**		
1.Refrig	4.W&C Air	7.
2.Evapor	5.Radheat	8.
3.H Pump	6.	9.None
Kitchen Style **1 New/Remodeled**		
1.New/Remo	4.Obsolete	7.
2.Typical	5.	8.
3.Old Type	6.	9.None
Bath(s) Style **1 New/modern**		
1.New/Modr	4.Obsolete	7.
2.Typical	5.	8.
3.Old Type	6.	9.None
# Rooms **0**		
# Bedrooms **0**		
# Full Baths **1**		
# Half Baths **0**		
# Addn Fixtures **1**		
# Fireplaces **0**		

TRIO Software
A Division of Harris Computer Systems

Layout **1 Typical**		
1.Typical	4.	7.
2.Inadeq	5.	8.
3.Horrid	6.	9.
Attic **9 None**		
1.1/4 Fin	4.Full Fin	7.
2.1/2 Fin	5.Fl/Stair	8.
3.3/4 Fin	6.	9.None
Insulation **1 Full**		
1.Full	4.Minimal	7.
2.Heavy	5.Partial	8.
3.Capped	6.	9.None
Unfinished % **0%**		
Grade & Factor **2 Fair 100%**		
1.E Grade	4.B Grade	7.
2.D Grade	5.A Grade	8.SC Grade
3.C Grade	6.AA Grade	9.Same
SQFT (Footprint) **1152**		
Condition **4 Average**		
1.Poor	4.Avg	7.V G
2.Fair	5.Avg+	8.Exc
3.Avg-	6.Good	9.Same
Phys. % Good **0%**		
Funct. % Good **100%**		
Functional Code **9 None**		
1.Incomp	4.	7.
2.O-Built	5.	8.Other
3.Damage	6.	9.None
Econ. % Good **100%**		
Economic Code **None**		
0.None	3.No Power	6.Bad Abut
1.Location	4.Generate	9.None
2.Encroach	5.SiteLimt	9.
Entrance Code **3 Information Only**		
1.Interior	4.Vacant	7.
2.Refusal	5.Estimate	8.
3.Informed	6.	9.
Information Code **3 Tenant**		
1.Owner	4.Agent	7.
2.Relative	5.Estimate	8.
3.Tenant	6.Other	9.

Date Inspected

Additions, Outbuildings & Improvements

Type	Year	Units	Grade	Cond	Phys.	Funct.	Sound Value
409 Concrete Pad	1998	1152	3 100	4	0 %	100 %	
409 Concrete Pad	2008	896	3 100	4	0 %	100 %	
23 Frame Garage	2008	896	3 100	4	80 %	80 %	
24 Frame Shed	0				%	%	400
					%	%	
					%	%	
					%	%	
					%	%	
					%	%	
					%	%	

1.One Story Fram
2.Two Story Fram
3.Three Story Fr
4.1 & 1/2 Story
5.1 & 3/4 Story
6.2 & 1/2 Story
21.Open Frame Por
22.Encl Frame Por
23.Frame Garage
24.Frame Shed
25.Frame Bay Wind
26.1SFr Overhang
27.Unfin Basement
28.Unfinished Att
29.Finished Attic

Map Lot 019-051 Account 1011 Location DEVINE ROAD Card 1 Of 1 9/12/2023

DELANO, LUKE A
19 FINN BROOK LANE
WHITEFIELD ME 04353

B3659P45

Previous Owner
DELANO OSBORN M. & ONA M.
19 FINN BROOK LANE

WHITEFIELD ME 04353
Sale Date: 4/10/2006

Inspection Witnessed By:

X Date

No./Date	Description	Date Insp.

Notes:

Whitefield

Property Data

Neighborhood	**99 Whitefield**	
Tree Growth Year	**0**	
X Coordinate		**0**
Y Coordinate		**0**
Zone/Land Use	**11 Residential**	
Secondary Zone		
Topography	**2 Rolling**	**9**

1.Level	4.Below St	7.
2.Rolling	5.Low	8.
3.Above St	6.Swampy	9.

Utilities	**9 None**	**9 None**

1.OutHouse	4.Dr Well	7.Cesspool
2.PblcWtr	5.Dug Well	8.LakeDraw
3.PblcSewr	6.Septic	9.None

Street	**1 Paved**	

1.Paved	4.Proposed	7.
2.Semi Imp	5.Private	8.
3.Gravel	6.	9.None

0

0

Sale Data

Sale Date	**4/10/2006**
Price	
Sale Type	**1 Land Only**

1.Land	4.Mfg unit	7.
2.L & B	5.Other	8.
3.Building	6.	9.

Financing	**1 Conventional**	

1.Convent	4.Seller	7.
2.FHA/VA	5.Private	8.
3.Assumed	6.Cash	9.Unknown

Validity	**1 Arms Length Sale**	

1.Valid	4.Split	7.Changes
2.Related	5.Partial	8.Other
3.Distress	6.Exempt	9.

Verified	**5 Public Record**	

1.Buyer	4.Agent	7.Family
2.Seller	5.Pub Rec	8.Other
3.Lender	6.MLS	9.

Assessment Record

Year	Land	Buildings	Exempt	Total
2011	5,135	0	0	5,135
2012	5,135	0	0	5,135
2013	9,820	0	0	9,820
2014	9,820	0	0	9,820
2015	9,820	0	0	9,820
2016	9,820	0	0	9,820
2017	9,820	0	0	9,820
2018	9,820	0	0	9,820
2019	9,820	0	0	9,820
2020	9,820	0	0	9,820
2021	9,820	0	0	9,820
2022	9,820	0	0	9,820
2023	9,820	0	0	9,820
2024	9,820	0	0	9,820

Land Data

Front Foot	Type	Effective Frontage	Effective Depth	Influence Factor	Influence Code
11.Base 100fft				%	
12.Delta Triangle				%	
13.Nabla Triangle				%	
14.Sec 101to200ff				%	
15.FF 201+Over				%	
				%	
				%	
Square Foot		**Square Feet**			
16.Regular Lot				%	
17.Secondary Lot				%	
18.Excess land				%	
19.Condominium				%	
20.Miscellaneous				%	
				%	
				%	
Fract. Acre		**Acreage/Sites**			
21.Commercial Sit	28	5.00	100	%	0
22.Base Lot	29	2.90	100	%	0
23.A				%	
Acres				%	
24.B				%	
25.Lakefront Site				%	
26.D				%	
27.Secondary Lot				%	
28.Rear Land up t					
29.Rear Land 5-20					

Total Acreage 7.90

Influence Codes

1.Un-Buildable
2.Excess Frtg
3.Topography
4.Size/Shape
5.Access
6.Deed Restricti
7.OPEN SPACE
8.Code Restricti
9.Fract Share
Acres
30.Rear Land 20-5
31.Rear Land 50+
32.Tillable/Pastu
33.Frm/OpnBlue/Cr
34.Farm/Open Spac
35.Farm/Open Spac
36.Farm/Open Spac
37.Treegrowth SW
38.Treegrowth MW
39.Treegrowth HW
40.Wasteland/RP
41.G
42.Mobile Home Si
43.PublicWtr/Sept
44.PrivateWtr/Sep
45.Lot improvemen
46.Miscellaneous

Whitefield

Map Lot 019-051 | Account 1011 | Location DEVINE ROAD | Card 1 Of 1 | 9/12/2023

Building Style		
0.	4.Cape	8.Log
1.Conv.	5.Garrison	9.Other
2.Ranch	6.Split	10.Farnhou
3.R Ranch	7.Contemp	11.Mfg Dbl

Dwelling Units
Other Units

Stories		
1.1	4.1.5	7.
2.2	5.1.75	8.
3.3	6.2.5	9.

Exterior Walls		
0.	4.Asbestos	8.Concrete
1.Wood	5.Stucco	9.Other
2.Vin/Al	6.Brick	10.Wd Shgl
3.Compos.	7.Stone	11.Cement

Roof Surface		
1.Asphalt	4.Wood Sh	7.
2.Metal	5.Other	8.
3.Composit	6.	9.

SF Masonry Trim
OPEN-3-CUSTOM
OPEN-4-CUSTOM
Year Built
Year Remodeled

Foundation		
1.Concrete	4.Wood	7.
2.C Block	5.Slab	8.
3.Br/Stone	6.Piers	9.

Basement		
1.1/4 Bmt	4.Full Bmt	7.
2.1/2 Bmt	5.None	8.
3.3/4 Bmt	6.	9.None

Bsmt Gar # Cars

Wet Basement		
1.Dry	4.	7.
2.Damp	5.	8.
3.Wet	6.	9.

SF Bsmt Living
Fin Bsmt Grade
BASEMENT FLOOR

Heat Type **100%**		
0.	4.Steam	8.Fl/Wall
1.HWBB	5.FWA	9.No Heat
2.HWCI	6.GravWA	10.Rad/BB
3.H Pump	7.Electric	11.Monitor

Cool Type **0%**		
1.Refrig	4.W&C Air	7.
2.Evapor	5.Radheat	8.
3.H Pump	6.	9.None

Kitchen Style		
1.New/Remo	4.Obsolete	7.
2.Typical	5.	8.
3.Old Type	6.	9.None

Bath(s) Style		
1.New/Modr	4.Obsolete	7.
2.Typical	5.	8.
3.Old Type	6.	9.None

Rooms
Bedrooms
Full Baths
Half Baths
Addn Fixtures
Fireplaces

TRIO Software
A Division of Harris Computer Systems

Layout		
1.Typical	4.	7.
2.Inadeq	5.	8.
3.Horrid	6.	9.

Attic		
1.1/4 Fin	4.Full Fin	7.
2.1/2 Fin	5.Fl/Stair	8.
3.3/4 Fin	6.	9.None

Insulation		
1.Full	4.Minimal	7.
2.Heavy	5.Partial	8.
3.Capped	6.	9.None

Unfinished %

Grade & Factor		
1.E Grade	4.B Grade	7.
2.D Grade	5.A Grade	8.SC Grade
3.C Grade	6.AA Grade	9.Same

SQFT (Footprint)

Condition		
1.Poor	4.Avg	7.V G
2.Fair	5.Avg+	8.Exc
3.Avg-	6.Good	9.Same

Phys. % Good
Funct. % Good

Functional Code		
1.Incomp	4.	7.
2.O-Built	5.	8.Other
3.Damage	6.	9.None

Econ. % Good

Economic Code		
0.None	3.No Power	6.Bad Abut
1.Location	4.Generate	9.None
2.Encroach	5.SiteLimt	9.

Entrance Code **0**		
1.Interior	4.Vacant	7.
2.Refusal	5.Estimate	8.
3.Informed	6.	9.

Information Code **0**		
1.Owner	4.Agent	7.
2.Relative	5.Estimate	8.
3.Tenant	6.Other	9.

Date Inspected

Additions, Outbuildings & Improvements

Type	Year	Units	Grade	Cond	Phys.	Funct.	Sound Value
					%	%	
					%	%	
					%	%	
					%	%	
					%	%	
					%	%	
					%	%	
					%	%	
					%	%	
					%	%	

1.One Story Fram
2.Two Story Fram
3.Three Story Fr
4.1 & 1/2 Story
5.1 & 3/4 Story
6.2 & 1/2 Story
21.Open Frame Por
22.Encl Frame Por
23.Frame Garage
24.Frame Shed
25.Frame Bay Wind
26.1SFr Overhang
27.Unfin Basement
28.Unfinished Att
29.Finished Attic

Map Lot 011-001 | Account 649 | Location HEATH ROAD | Card 1 Of 1 | 9/12/2023

DELISLE, CHRISTOPHER
DELISLE, TARA
377 HEATH ROAD
WHITEFIELD ME 04353

B5179P58

Previous Owner
PERRY MARY JANE
482 TWISP-CARLTON ROAD

TWISP WA 98856 9624
Sale Date: 9/05/2017

Inspection Witnessed By:

X Date

No./Date	Description	Date Insp.

Notes:

Whitefield

Property Data

Neighborhood **99 Whitefield**

Tree Growth Year **0**

X Coordinate **0**

Y Coordinate **0**

Zone/Land Use **11 Residential**

Secondary Zone

Topography **2 Rolling**

1.Level	4.Below St	7.
2.Rolling	5.Low	8.
3.Above St	6.Swampy	9.

Utilities **9 None** **9 None**

1.OutHouse	4.Dr Well	7.Cesspool
2.PblcWtr	5.Dug Well	8.LakeDraw
3.PblcSewr	6.Septic	9.None

Street **1 Paved**

1.Paved	4.Proposed	7.
2.Semi Imp	5.Private	8.
3.Gravel	6.	9.None

0

0

Sale Data

Sale Date **9/05/2017**

Price **40,000**

Sale Type **1 Land Only**

1.Land	4.Mfg unit	7.
2.L & B	5.Other	8.
3.Building	6.	9.

Financing **9 Unknown**

1.Convent	4.Seller	7.
2.FHA/VA	5.Private	8.
3.Assumed	6.Cash	9.Unknown

Validity **1 Arms Length Sale**

1.Valid	4.Split	7.Changes
2.Related	5.Partial	8.Other
3.Distress	6.Exempt	9.

Verified **5 Public Record**

1.Buyer	4.Agent	7.Family
2.Seller	5.Pub Rec	8.Other
3.Lender	6.MLS	9.

Assessment Record

Year	Land	Buildings	Exempt	Total
2011	37,025	0	0	37,025
2012	37,025	0	0	37,025
2013	43,750	0	0	43,750
2014	43,750	0	0	43,750
2015	43,750	0	0	43,750
2016	43,750	0	0	43,750
2017	43,750	0	0	43,750
2018	43,750	0	0	43,750
2019	43,750	0	0	43,750
2020	43,750	0	0	43,750
2021	43,750	0	0	43,750
2022	43,750	0	0	43,750
2023	43,750	0	0	43,750
2024	43,750	0	0	43,750

Land Data

Front Foot	Type	Effective Frontage	Effective Depth	Influence Factor	Influence Code
11.Base 100fft				%	
12.Delta Triangle				%	
13.Nabla Triangle				%	
14.Sec 101to200ff				%	
15.FF 201+Over				%	
				%	
				%	
Square Foot		**Square Feet**			
16.Regular Lot				%	
17.Secondary Lot				%	
18.Excess land				%	
19.Condominium				%	
20.Miscellaneous				%	
				%	
				%	
Fract. Acre		**Acreage/Sites**			
21.Commercial Sit	22	1.50		100 %	0
22.Base Lot	28	3.50		100 %	0
23.A	29	15.00		100 %	0
Acres	30	10.00		100 %	0
24.B				%	
25.Lakefront Site				%	
26.D				%	
27.Secondary Lot				%	
28.Rear Land up t					
29.Rear Land 5-20					

Total Acreage 30.00

Influence Codes

1.Un-Buildable
2.Excess Frtg
3.Topography
4.Size/Shape
5.Access
6.Deed Restricti
7.OPEN SPACE
8.Code Restricti
9.Fract Share
Acres
30.Rear Land 20-5
31.Rear Land 50+
32.Tillable/Pastu
33.Frm/OpnBlue/Cr
34.Farm/Open Spac
35.Farm/Open Spac
36.Farm/Open Spac
37.Treegrowth SW
38.Treegrowth MW
39.Treegrowth HW
40.Wasteland/RP
41.G
42.Mobile Home Si
43.PublicWtr/Sept
44.PrivateWtr/Sep
45.Lot improvemen
46.Miscellaneous

Whitefield

Map Lot 011-001 | Account 649 | Location HEATH ROAD | Card 1 Of 1 | 9/12/2023

Building Style		
0.	4.Cape	8.Log
1.Conv.	5.Garrison	9.Other
2.Ranch	6.Split	10.Farnhou
3.R Ranch	7.Contemp	11.Mfg Dbl

Dwelling Units

Other Units

Stories		
1.1	4.1.5	7.
2.2	5.1.75	8.
3.3	6.2.5	9.

Exterior Walls		
0.	4.Asbestos	8.Concrete
1.Wood	5.Stucco	9.Other
2.Vin/Al	6.Brick	10.Wd Shgl
3.Compos.	7.Stone	11.Cement

Roof Surface		
1.Asphalt	4.Wood Sh	7.
2.Metal	5.Other	8.
3.Composit	6.	9.

SF Masonry Trim

OPEN-3-CUSTOM

OPEN-4-CUSTOM

Year Built

Year Remodeled

Foundation		
1.Concrete	4.Wood	7.
2.C Block	5.Slab	8.
3.Br/Stone	6.Piers	9.

Basement		
1.1/4 Bmt	4.Full Bmt	7.
2.1/2 Bmt	5.None	8.
3.3/4 Bmt	6.	9.None

Bsmt Gar # Cars

Wet Basement		
1.Dry	4.	7.
2.Damp	5.	8.
3.Wet	6.	9.

SF Bsmt Living

Fin Bsmt Grade

BASEMENT FLOOR

Heat Type **100%**		
0.	4.Steam	8.Fl/Wall
1.HWBB	5.FWA	9.No Heat
2.HWCI	6.GravWA	10.Rad/BB
3.H Pump	7.Electric	11.Monitor

Cool Type **0%**		
1.Refrig	4.W&C Air	7.
2.Evapor	5.Radheat	8.
3.H Pump	6.	9.None

Kitchen Style		
1.New/Remo	4.Obsolete	7.
2.Typical	5.	8.
3.Old Type	6.	9.None

Bath(s) Style		
1.New/Modr	4.Obsolete	7.
2.Typical	5.	8.
3.Old Type	6.	9.None

Rooms

Bedrooms

Full Baths

Half Baths

Addn Fixtures

Fireplaces

TRIO Software
A Division of Harris Computer Systems

Layout		
1.Typical	4.	7.
2.Inadeq	5.	8.
3.Horrid	6.	9.

Attic		
1.1/4 Fin	4.Full Fin	7.
2.1/2 Fin	5.Fl/Stair	8.
3.3/4 Fin	6.	9.None

Insulation		
1.Full	4.Minimal	7.
2.Heavy	5.Partial	8.
3.Capped	6.	9.None

Unfinished %

Grade & Factor		
1.E Grade	4.B Grade	7.
2.D Grade	5.A Grade	8.SC Grade
3.C Grade	6.AA Grade	9.Same

SQFT (Footprint)

Condition		
1.Poor	4.Avg	7.V G
2.Fair	5.Avg+	8.Exc
3.Avg-	6.Good	9.Same

Phys. % Good

Funct. % Good

Functional Code		
1.Incomp	4.	7.
2.O-Built	5.	8.Other
3.Damage	6.	9.None

Econ. % Good

Economic Code		
0.None	3.No Power	6.Bad Abut
1.Location	4.Generate	9.None
2.Encroach	5.SiteLimt	9.

Entrance Code **0**		
1.Interior	4.Vacant	7.
2.Refusal	5.Estimate	8.
3.Informed	6.	9.

Information Code **0**		
1.Owner	4.Agent	7.
2.Relative	5.Estimate	8.
3.Tenant	6.Other	9.

Date Inspected

Additions, Outbuildings & Improvements

Type	Year	Units	Grade	Cond	Phys.	Funct.	Sound Value
					%	%	
					%	%	
					%	%	
					%	%	
					%	%	
					%	%	
					%	%	
					%	%	
					%	%	
					%	%	

1.One Story Fram
2.Two Story Fram
3.Three Story Fr
4.1 & 1/2 Story
5.1 & 3/4 Story
6.2 & 1/2 Story
21.Open Frame Por
22.Encl Frame Por
23.Frame Garage
24.Frame Shed
25.Frame Bay Wind
26.1SFr Overhang
27.Unfin Basement
28.Unfinished Att
29.Finished Attic

Map Lot 011-016 | Account 744 | Location HEATH ROAD | Card 1 Of 1 | 9/12/2023

DELISLE, CHRISTOPHER
DELISLE, TARA
377 HEATH ROAD
WHITEFIELD ME 04353

B5179P60

Previous Owner
JUMARS PETER A.
482 TWISP-CARLTON ROAD

TWISP WA 98856 9624
Sale Date: 9/05/2017

Inspection Witnessed By:

X Date

No./Date	Description	Date Insp.

Notes:

Whitefield

Property Data

Neighborhood **99 Whitefield**

Tree Growth Year **0**

X Coordinate **0**

Y Coordinate **0**

Zone/Land Use **11 Residential**

Secondary Zone

Topography **2 Rolling** **9**

1.Level 4.Below St 7.
2.Rolling 5.Low 8.
3.Above St 6.Swampy 9.

Utilities **9 None** **9 None**

1.OutHouse 4.Dr Well 7.Cesspool
2.PblcWtr 5.Dug Well 8.LakeDraw
3.PblcSewr 6.Septic 9.None

Street **1 Paved**

1.Paved 4.Proposed 7.
2.Semi Imp 5.Private 8.
3.Gravel 6. 9.None

0

0

Sale Data

Sale Date **9/05/2017**

Price **38,000**

Sale Type **1 Land Only**

1.Land 4.Mfg unit 7.
2.L & B 5.Other 8.
3.Building 6. 9.

Financing **9 Unknown**

1.Convent 4.Seller 7.
2.FHA/VA 5.Private 8.
3.Assumed 6.Cash 9.Unknown

Validity **1 Arms Length Sale**

1.Valid 4.Split 7.Changes
2.Related 5.Partial 8.Other
3.Distress 6.Exempt 9.

Verified **5 Public Record**

1.Buyer 4.Agent 7.Family
2.Seller 5.Pub Rec 8.Other
3.Lender 6.MLS 9.

Assessment Record

Year	Land	Buildings	Exempt	Total
2011	9,750	0	0	9,750
2012	9,750	0	0	9,750
2013	15,500	0	0	15,500
2014	15,500	0	0	15,500
2015	15,500	0	0	15,500
2016	15,500	0	0	15,500
2017	15,500	0	0	15,500
2018	15,500	0	0	15,500
2019	15,500	0	0	15,500
2020	15,500	0	0	15,500
2021	15,500	0	0	15,500
2022	15,500	0	0	15,500
2023	15,500	0	0	15,500
2024	15,500	0	0	15,500

Land Data

Front Foot	Type	Effective Frontage	Effective Depth	Influence Factor	Influence Code
11.Base 100fft				%	
12.Delta Triangle				%	
13.Nabla Triangle				%	
14.Sec 101to200ff				%	
15.FF 201+Over				%	
				%	
				%	
Square Foot		**Square Feet**			
16.Regular Lot				%	
17.Secondary Lot				%	
18.Excess land				%	
19.Condominium				%	
20.Miscellaneous				%	
				%	
				%	
Fract. Acre		**Acreage/Sites**			
21.Commercial Sit	28	5.00	100	%	0
22.Base Lot	29	10.00	100	%	0
23.A				%	
Acres				%	
24.B				%	
25.Lakefront Site				%	
26.D				%	
27.Secondary Lot				%	
28.Rear Land up t					
29.Rear Land 5-20					

Total Acreage 15.00

Influence Codes

1.Un-Buildable
2.Excess Frtg
3.Topography
4.Size/Shape
5.Access
6.Deed Restricti
7.OPEN SPACE
8.Code Restricti
9.Fract Share
Acres
30.Rear Land 20-5
31.Rear Land 50+
32.Tillable/Pastu
33.Frm/OpnBlue/Cr
34.Farm/Open Spac
35.Farm/Open Spac
36.Farm/Open Spac
37.Treegrowth SW
38.Treegrowth MW
39.Treegrowth HW
40.Wasteland/RP
41.G
42.Mobile Home Si
43.PublicWtr/Sept
44.PrivateWtr/Sep
45.Lot improvemen
46.Miscellaneous

Whitefield

Map Lot 011-016 | Account 744 | Location HEATH ROAD | Card 1 Of 1 | 9/12/2023

Building Style		
0.	4.Cape	8.Log
1.Conv.	5.Garrison	9.Other
2.Ranch	6.Split	10.Farnhou
3.R Ranch	7.Contemp	11.Mfg Dbl

Dwelling Units

Other Units

Stories		
1.1	4.1.5	7.
2.2	5.1.75	8.
3.3	6.2.5	9.

Exterior Walls		
0.	4.Asbestos	8.Concrete
1.Wood	5.Stucco	9.Other
2.Vin/Al	6.Brick	10.Wd Shgl
3.Compos.	7.Stone	11.Cement

Roof Surface		
1.Asphalt	4.Wood Sh	7.
2.Metal	5.Other	8.
3.Composit	6.	9.

SF Masonry Trim

OPEN-3-CUSTOM

OPEN-4-CUSTOM

Year Built

Year Remodeled

Foundation		
1.Concrete	4.Wood	7.
2.C Block	5.Slab	8.
3.Br/Stone	6.Piers	9.

Basement		
1.1/4 Bmt	4.Full Bmt	7.
2.1/2 Bmt	5.None	8.
3.3/4 Bmt	6.	9.None

Bsmt Gar # Cars

Wet Basement		
1.Dry	4.	7.
2.Damp	5.	8.
3.Wet	6.	9.

SF Bsmt Living

Fin Bsmt Grade

BASEMENT FLOOR

Heat Type **100%**		
0.	4.Steam	8.Fl/Wall
1.HWBB	5.FWA	9.No Heat
2.HWCI	6.GravWA	10.Rad/BB
3.H Pump	7.Electric	11.Monitor

Cool Type **0%**		
1.Refrig	4.W&C Air	7.
2.Evapor	5.Radheat	8.
3.H Pump	6.	9.None

Kitchen Style		
1.New/Remo	4.Obsolete	7.
2.Typical	5.	8.
3.Old Type	6.	9.None

Bath(s) Style		
1.New/Modr	4.Obsolete	7.
2.Typical	5.	8.
3.Old Type	6.	9.None

Rooms

Bedrooms

Full Baths

Half Baths

Addn Fixtures

Fireplaces

TRIO Software
A Division of Harris Computer Systems

Layout		
1.Typical	4.	7.
2.Inadeq	5.	8.
3.Horrid	6.	9.

Attic		
1.1/4 Fin	4.Full Fin	7.
2.1/2 Fin	5.Fl/Stair	8.
3.3/4 Fin	6.	9.None

Insulation		
1.Full	4.Minimal	7.
2.Heavy	5.Partial	8.
3.Capped	6.	9.None

Unfinished %

Grade & Factor		
1.E Grade	4.B Grade	7.
2.D Grade	5.A Grade	8.SC Grade
3.C Grade	6.AA Grade	9.Same

SQFT (Footprint)

Condition		
1.Poor	4.Avg	7.V G
2.Fair	5.Avg+	8.Exc
3.Avg-	6.Good	9.Same

Phys. % Good

Funct. % Good

Functional Code		
1.Incomp	4.	7.
2.O-Built	5.	8.Other
3.Damage	6.	9.None

Econ. % Good

Economic Code		
0.None	3.No Power	6.Bad Abut
1.Location	4.Generate	9.None
2.Encroach	5.SiteLimt	9.

Entrance Code **0**		
1.Interior	4.Vacant	7.
2.Refusal	5.Estimate	8.
3.Informed	6.	9.

Information Code **0**		
1.Owner	4.Agent	7.
2.Relative	5.Estimate	8.
3.Tenant	6.Other	9.

Date Inspected

Additions, Outbuildings & Improvements

Type	Year	Units	Grade	Cond	Phys.	Funct.	Sound Value
					%	%	
					%	%	
					%	%	
					%	%	
					%	%	
					%	%	
					%	%	
					%	%	
					%	%	
					%	%	

1.One Story Fram
2.Two Story Fram
3.Three Story Fr
4.1 & 1/2 Story
5.1 & 3/4 Story
6.2 & 1/2 Story
21.Open Frame Por
22.Encl Frame Por
23.Frame Garage
24.Frame Shed
25.Frame Bay Wind
26.1SFr Overhang
27.Unfin Basement
28.Unfinished Att
29.Finished Attic

Map Lot 010-065-A | Account 556 | Location 377 HEATH ROAD | Card 1 Of 1 | 9/12/2023

DELISLE, CHRISTOPHER M
DELISLE, TARA R
377 HEATH ROAD
WHITEFIELD ME 04353

B3355P23

Previous Owner
JACKSON CHRISTOPHER W.
377 HEATH ROAD

WHITEFIELD ME 04353
Sale Date: 8/25/2004

Inspection Witnessed By:

X Date

No./Date	Description	Date Insp.

Notes:

12/31/20 REV W/MRS AT DOOR, ADJ ROOF AND COND OF WD, ADD PERMANENTLY INC SHED AS S/V

Whitefield

Property Data

Neighborhood **99 Whitefield**

Tree Growth Year **0**

X Coordinate **0**

Y Coordinate **0**

Zone/Land Use **11 Residential**

Secondary Zone

Topography **1 Level**

1.Level	4.Below St	7.
2.Rolling	5.Low	8.
3.Above St	6.Swampy	9.

Utilities **4 Drilled Well** **6 Septic System**

1.OutHouse	4.Dr Well	7.Cesspool
2.PblcWtr	5.Dug Well	8.LakeDraw
3.PblcSewr	6.Septic	9.None

Street **1 Paved**

1.Paved	4.Proposed	7.
2.Semi Imp	5.Private	8.
3.Gravel	6.	9.None

0

0

Sale Data

Sale Date **8/25/2004**

Price **178,000**

Sale Type **2 Land & Buildings**

1.Land	4.Mfg unit	7.
2.L & B	5.Other	8.
3.Building	6.	9.

Financing **9 Unknown**

1.Convent	4.Seller	7.
2.FHA/VA	5.Private	8.
3.Assumed	6.Cash	9.Unknown

Validity **1 Arms Length Sale**

1.Valid	4.Split	7.Changes
2.Related	5.Partial	8.Other
3.Distress	6.Exempt	9.

Verified **5 Public Record**

1.Buyer	4.Agent	7.Family
2.Seller	5.Pub Rec	8.Other
3.Lender	6.MLS	9.

Assessment Record

Year	Land	Buildings	Exempt	Total
2011	29,313	185,670	0	214,983
2012	19,313	185,670	0	204,983
2013	31,875	185,670	0	217,545
2014	31,875	185,670	0	217,545
2015	31,875	185,670	0	217,545
2016	31,875	185,670	0	217,545
2017	31,875	185,670	0	217,545
2018	31,875	185,670	0	217,545
2019	31,875	185,670	0	217,545
2020	31,875	185,670	0	217,545
2021	31,875	185,670	25,000	192,545
2022	31,875	185,327	24,500	192,702
2023	31,875	185,327	23,000	194,202
2024	31,875	185,327	19,000	198,202

Land Data

Front Foot

11.Base 100fft
12.Delta Triangle
13.Nabla Triangle
14.Sec 101to200ff
15.FF 201+Over

Square Foot

16.Regular Lot
17.Secondary Lot
18.Excess land
19.Condominium
20.Miscellaneous

Fract. Acre

21.Commercial Sit
22.Base Lot
23.A

Acres

24.B
25.Lakefront Site
26.D
27.Secondary Lot
28.Rear Land up t
29.Rear Land 5-20

Type	Effective Frontage	Effective Depth	Influence Factor	Influence Code
			%	
			%	
			%	
			%	
			%	
			%	
			%	
	Square Feet			
			%	
			%	
			%	
			%	
			%	
			%	
			%	
	Acreage/Sites			
22	1.50	100	%	0
28	1.25	100	%	0
45	1.00	100	%	0
			%	
			%	
			%	
			%	

Total Acreage 2.75

Influence Codes

1.Un-Buildable
2.Excess Frtg
3.Topography
4.Size/Shape
5.Access
6.Deed Restricti
7.OPEN SPACE
8.Code Restricti
9.Fract Share

Acres

30.Rear Land 20-5
31.Rear Land 50+
32.Tillable/Pastu
33.Frm/OpnBlue/Cr
34.Farm/Open Spac
35.Farm/Open Spac
36.Farm/Open Spac
37.Treegrowth SW
38.Treegrowth MW
39.Treegrowth HW
40.Wasteland/RP
41.G
42.Mobile Home Si
43.PublicWtr/Sept
44.PrivateWtr/Sep
45.Lot improvemen
46.Miscellaneous

Whitefield

Map Lot 010-065-A | Account 556 | Location 377 HEATH ROAD | Card 1 Of 1 | 9/12/2023

Building Style **5 Garrison**		
0.	4.Cape	8.Log
1.Conv.	5.Garrison	9.Other
2.Ranch	6.Split	10.Farnhou
3.R Ranch	7.Contemp	11.Mfg Dbl
Dwelling Units **1**		
Other Units **0**		
Stories **2 Two Story**		
1.1	4.1.5	7.
2.2	5.1.75	8.
3.3	6.2.5	9.
Exterior Walls **2 Vinyl/Aluminum**		
0.	4.Asbestos	8.Concrete
1.Wood	5.Stucco	9.Other
2.Vin/Al	6.Brick	10.Wd Shgl
3.Compos.	7.Stone	11.Cement
Roof Surface **2 Sheet Metal**		
1.Asphalt	4.Wood Sh	7.
2.Metal	5.Other	8.
3.Composit	6.	9.
SF Masonry Trim **0**		
OPEN-3-CUSTOM **0**		
OPEN-4-CUSTOM **0**		
Year Built **2000**		
Year Remodeled **0**		
Foundation **1 Concrete**		
1.Concrete	4.Wood	7.
2.C Block	5.Slab	8.
3.Br/Stone	6.Piers	9.
Basement **4 Full Basement**		
1.1/4 Bmt	4.Full Bmt	7.
2.1/2 Bmt	5.None	8.
3.3/4 Bmt	6.	9.None
Bsmt Gar # Cars **0**		
Wet Basement **1 Dry Basement**		
1.Dry	4.	7.
2.Damp	5.	8.
3.Wet	6.	9.

SF Bsmt Living **0**		
Fin Bsmt Grade **0 0**		
BASEMENT FLOOR **0**		
Heat Type **100%** **1 Hot Water BB**		
0.	4.Steam	8.Fl/Wall
1.HWBB	5.FWA	9.No Heat
2.HWCI	6.GravWA	10.Rad/BB
3.H Pump	7.Electric	11.Monitor
Cool Type **0%** **9 None**		
1.Refrig	4.W&C Air	7.
2.Evapor	5.Radheat	8.
3.H Pump	6.	9.None
Kitchen Style **1 New/Remodeled**		
1.New/Remo	4.Obsolete	7.
2.Typical	5.	8.
3.Old Type	6.	9.None
Bath(s) Style **1 New/modern**		
1.New/Modr	4.Obsolete	7.
2.Typical	5.	8.
3.Old Type	6.	9.None
# Rooms **7**		
# Bedrooms **3**		
# Full Baths **2**		
# Half Baths **0**		
# Addn Fixtures **2**		
# Fireplaces **0**		

TRIO Software
A Division of Harris Computer Systems

Layout **1 Typical**		
1.Typical	4.	7.
2.Inadeq	5.	8.
3.Horrid	6.	9.
Attic **9 None**		
1.1/4 Fin	4.Full Fin	7.
2.1/2 Fin	5.Fl/Stair	8.
3.3/4 Fin	6.	9.None
Insulation **1 Full**		
1.Full	4.Minimal	7.
2.Heavy	5.Partial	8.
3.Capped	6.	9.None
Unfinished % **0%**		
Grade & Factor **3 Average 100%**		
1.E Grade	4.B Grade	7.
2.D Grade	5.A Grade	8.SC Grade
3.C Grade	6.AA Grade	9.Same
SQFT (Footprint) **1008**		
Condition **6 Good**		
1.Poor	4.Avg	7.V G
2.Fair	5.Avg+	8.Exc
3.Avg-	6.Good	9.Same
Phys. % Good **0%**		
Funct. % Good **100%**		
Functional Code **9 None**		
1.Incomp	4.	7.
2.O-Built	5.	8.Other
3.Damage	6.	9.None
Econ. % Good **100%**		
Economic Code **None**		
0.None	3.No Power	6.Bad Abut
1.Location	4.Generate	9.None
2.Encroach	5.SiteLimt	9.
Entrance Code **1 Interior Inspect**		
1.Interior	4.Vacant	7.
2.Refusal	5.Estimate	8.
3.Informed	6.	9.
Information Code **1 Owner**		
1.Owner	4.Agent	7.
2.Relative	5.Estimate	8.
3.Tenant	6.Other	9.

Date Inspected

Additions, Outbuildings & Improvements

Type	Year	Units	Grade	Cond	Phys.	Funct.	Sound Value
68 Wood Deck	2000	490	4 100	3	0 %	100 %	
24 Frame Shed	0				%	%	600
					%	%	
					%	%	
					%	%	
					%	%	
					%	%	
					%	%	
					%	%	
					%	%	

1.One Story Fram
2.Two Story Fram
3.Three Story Fr
4.1 & 1/2 Story
5.1 & 3/4 Story
6.2 & 1/2 Story
21.Open Frame Por
22.Encl Frame Por
23.Frame Garage
24.Frame Shed
25.Frame Bay Wind
26.1SFr Overhang
27.Unfin Basement
28.Unfinished Att
29.Finished Attic

Map Lot 020-005-E | Account 1672 | Location 16 COWBOY LANE | Card 1 Of 1 | 9/12/2023

DELOREY, DAVID R
16 COWBOY LANE
WHITEFIELD ME 04353

B4936P280

Previous Owner
BURING MICHAEL R. & LINDA D.
1508 AUTUMN LANE

LUGOFF SC 29078
Sale Date: 10/06/2015

Inspection Witnessed By:

X Date

No./Date	Description	Date Insp.

Notes:
12/2/21 REV N/A- ADD WD AND CNPYs.

Whitefield

Property Data

Neighborhood **1 Whitefield**

Tree Growth Year **0**

X Coordinate **0**

Y Coordinate **0**

Zone/Land Use **11 Residential**

Secondary Zone

Topography **1 Level**

1.Level	4.Below St	7.
2.Rolling	5.Low	8.
3.Above St	6.Swampy	9.

Utilities **4 Drilled Well** **6 Septic System**

1.OutHouse	4.Dr Well	7.Cesspool
2.PblcWtr	5.Dug Well	8.LakeDraw
3.PblcSewr	6.Septic	9.None

Street **3 Gravel**

1.Paved	4.Proposed	7.
2.Semi Imp	5.Private	8.
3.Gravel	6.	9.None

0

0

Sale Data

Sale Date **10/06/2015**

Price **125,000**

Sale Type **2 Land & Buildings**

1.Land	4.Mfg unit	7.
2.L & B	5.Other	8.
3.Building	6.	9.

Financing **9 Unknown**

1.Convent	4.Seller	7.
2.FHA/VA	5.Private	8.
3.Assumed	6.Cash	9.Unknown

Validity **1 Arms Length Sale**

1.Valid	4.Split	7.Changes
2.Related	5.Partial	8.Other
3.Distress	6.Exempt	9.

Verified **5 Public Record**

1.Buyer	4.Agent	7.Family
2.Seller	5.Pub Rec	8.Other
3.Lender	6.MLS	9.

Assessment Record

Year	Land	Buildings	Exempt	Total
2011	29,657	83,304	16,000	96,961
2012	29,657	83,304	16,000	96,961
2013	32,670	83,426	16,000	100,096
2014	32,670	83,426	16,000	100,096
2015	32,670	83,426	16,000	100,096
2016	32,670	83,426	16,000	100,096
2017	32,670	83,426	0	116,096
2018	32,670	83,426	26,000	90,096
2019	32,670	83,426	26,000	90,096
2020	32,670	83,426	26,000	90,096
2021	32,670	83,426	31,000	85,096
2022	32,670	83,426	30,380	85,716
2023	32,670	84,627	28,520	88,777
2024	32,670	84,627	23,560	93,737

Land Data

Front Foot	Type	Effective Frontage	Effective Depth	Influence Factor	Influence Code
11.Base 100fft				%	
12.Delta Triangle				%	
13.Nabla Triangle				%	
14.Sec 101to200ff				%	
15.FF 201+Over				%	
				%	
				%	
Square Foot		**Square Feet**			
16.Regular Lot				%	
17.Secondary Lot				%	
18.Excess land				%	
19.Condominium				%	
20.Miscellaneous				%	
				%	
				%	
Fract. Acre		**Acreage/Sites**			
21.Commercial Sit	22	1.50	100	%	0
22.Base Lot	28	1.78	100	%	0
23.A	45	1.00	100	%	0
Acres				%	
24.B				%	
25.Lakefront Site				%	
26.D				%	
27.Secondary Lot				%	
28.Rear Land up t					
29.Rear Land 5-20					

Total Acreage 3.28

Influence Codes

1.Un-Buildable
2.Excess Frtg
3.Topography
4.Size/Shape
5.Access
6.Deed Restricti
7.OPEN SPACE
8.Code Restricti
9.Fract Share
Acres
30.Rear Land 20-5
31.Rear Land 50+
32.Tillable/Pastu
33.Frm/OpnBlue/Cr
34.Farm/Open Spac
35.Farm/Open Spac
36.Farm/Open Spac
37.Treegrowth SW
38.Treegrowth MW
39.Treegrowth HW
40.Wasteland/RP
41.G
42.Mobile Home Si
43.PublicWtr/Sept
44.PrivateWtr/Sep
45.Lot improvemen
46.Miscellaneous

Whitefield

Map Lot 020-005-E | Account 1672 | Location 16 COWBOY LANE | Card 1 Of 1 | 9/12/2023

Building Style **11**		
0.	4.Cape	8.Log
1.Conv.	5.Garrison	9.Other
2.Ranch	6.Split	10.Farnhou
3.R Ranch	7.Contemp	11.Mfg Dbl
Dwelling Units **1**		
Other Units **0**		
Stories **1 One Story**		
1.1	4.1.5	7.
2.2	5.1.75	8.
3.3	6.2.5	9.
Exterior Walls **2 Vinyl/Aluminum**		
0.	4.Asbestos	8.Concrete
1.Wood	5.Stucco	9.Other
2.Vin/Al	6.Brick	10.Wd Shgl
3.Compos.	7.Stone	11.Cement
Roof Surface **1 Asphalt Shingles**		
1.Asphalt	4.Wood Sh	7.
2.Metal	5.Other	8.
3.Composit	6.	9.
SF Masonry Trim **0**		
OPEN-3-CUSTOM **0**		
OPEN-4-CUSTOM **0**		
Year Built **2001**		
Year Remodeled **0**		
Foundation **6 Piers**		
1.Concrete	4.Wood	7.
2.C Block	5.Slab	8.
3.Br/Stone	6.Piers	9.
Basement **5 Crawl Space**		
1.1/4 Bmt	4.Full Bmt	7.
2.1/2 Bmt	5.None	8.
3.3/4 Bmt	6.	9.None
Bsmt Gar # Cars **0**		
Wet Basement **9 No Basement**		
1.Dry	4.	7.
2.Damp	5.	8.
3.Wet	6.	9.

SF Bsmt Living **0**		
Fin Bsmt Grade **0 0**		
BASEMENT FLOOR **0**		
Heat Type **100%** **5 Forced Warm Air**		
0.	4.Steam	8.Fl/Wall
1.HWBB	5.FWA	9.No Heat
2.HWCI	6.GravWA	10.Rad/BB
3.H Pump	7.Electric	11.Monitor
Cool Type **0%** **9 None**		
1.Refrig	4.W&C Air	7.
2.Evapor	5.Radheat	8.
3.H Pump	6.	9.None
Kitchen Style **1 New/Remodeled**		
1.New/Remo	4.Obsolete	7.
2.Typical	5.	8.
3.Old Type	6.	9.None
Bath(s) Style **1 New/modern**		
1.New/Modr	4.Obsolete	7.
2.Typical	5.	8.
3.Old Type	6.	9.None
# Rooms **5**		
# Bedrooms **2**		
# Full Baths **2**		
# Half Baths **0**		
# Addn Fixtures **2**		
# Fireplaces **1**		

TRIO Software
A Division of Harris Computer Systems

Layout **1 Typical**		
1.Typical	4.	7.
2.Inadeq	5.	8.
3.Horrid	6.	9.
Attic **9 None**		
1.1/4 Fin	4.Full Fin	7.
2.1/2 Fin	5.Fl/Stair	8.
3.3/4 Fin	6.	9.None
Insulation **1 Full**		
1.Full	4.Minimal	7.
2.Heavy	5.Partial	8.
3.Capped	6.	9.None
Unfinished % **0%**		
Grade & Factor **3 Average 100%**		
1.E Grade	4.B Grade	7.
2.D Grade	5.A Grade	8.SC Grade
3.C Grade	6.AA Grade	9.Same
SQFT (Footprint) **1194**		
Condition **4 Average**		
1.Poor	4.Avg	7.V G
2.Fair	5.Avg+	8.Exc
3.Avg-	6.Good	9.Same
Phys. % Good **0%**		
Funct. % Good **100%**		
Functional Code **9 None**		
1.Incomp	4.	7.
2.O-Built	5.	8.Other
3.Damage	6.	9.None
Econ. % Good **100%**		
Economic Code **None**		
0.None	3.No Power	6.Bad Abut
1.Location	4.Generate	9.None
2.Encroach	5.SiteLimt	9.
Entrance Code **1 Interior Inspect**		
1.Interior	4.Vacant	7.
2.Refusal	5.Estimate	8.
3.Informed	6.	9.
Information Code **1 Owner**		
1.Owner	4.Agent	7.
2.Relative	5.Estimate	8.
3.Tenant	6.Other	9.

Date Inspected

Additions, Outbuildings & Improvements

Type	Year	Units	Grade	Cond	Phys.	Funct.	Sound Value
21 Open Frame	2005	100	4 100	4	0 %	100 %	
1 One Story Frame	2005	312	3 100	4	0 %	100 %	
23 Frame Garage	2005	1024	3 100	4	0 %	100 %	
409 Concrete Pad	2005	1024	3 100	4	0 %	100 %	
68 Wood Deck	2005	64	3 100	4	0 %	100 %	
61 Canopy	2005	384	2 100	4	0 %	100 %	
61 Canopy	2005	384	2 100	4	0 %	100 %	
					%	%	
					%	%	
					%	%	

1.One Story Fram
2.Two Story Fram
3.Three Story Fr
4.1 & 1/2 Story
5.1 & 3/4 Story
6.2 & 1/2 Story
21.Open Frame Por
22.Encl Frame Por
23.Frame Garage
24.Frame Shed
25.Frame Bay Wind
26.1SFr Overhang
27.Unfin Basement
28.Unfinished Att
29.Finished Attic

Map Lot 004-016 Account 1119 Location 358 WISCASSET ROAD Card 1 Of 1 9/12/2023

DELVECCHIO, JOHN R
DELVECCHIO, BARBARA W
358 WISCASSET ROAD
WHITEFIELD ME 04353

B1450P171

Property Data

Neighborhood **99 Whitefield**

Tree Growth Year **0**

X Coordinate **0**

Y Coordinate **0**

Zone/Land Use **11 Residential**

Secondary Zone

Topography **2 Rolling**

1.Level	4.Below St	7.
2.Rolling	5.Low	8.
3.Above St	6.Swampy	9.

Utilities **4 Drilled Well** **6 Septic System**

1.OutHouse	4.Dr Well	7.Cesspool
2.PblcWtr	5.Dug Well	8.LakeDraw
3.PblcSewr	6.Septic	9.None

Street **1 Paved**

1.Paved	4.Proposed	7.
2.Semi Imp	5.Private	8.
3.Gravel	6.	9.None

0

0

Sale Data

Sale Date

Price

Sale Type

1.Land	4.Mfg unit	7.
2.L & B	5.Other	8.
3.Building	6.	9.

Financing

1.Convent	4.Seller	7.
2.FHA/VA	5.Private	8.
3.Assumed	6.Cash	9.Unknown

Validity

1.Valid	4.Split	7.Changes
2.Related	5.Partial	8.Other
3.Distress	6.Exempt	9.

Verified

1.Buyer	4.Agent	7.Family
2.Seller	5.Pub Rec	8.Other
3.Lender	6.MLS	9.

Assessment Record

Year	Land	Buildings	Exempt	Total
2011	46,175	152,301	10,000	188,476
2012	36,175	152,301	10,000	178,476
2013	52,900	152,301	10,000	195,201
2014	52,900	152,301	10,000	195,201
2015	52,900	152,301	10,000	195,201
2016	52,900	152,301	10,000	195,201
2017	52,900	152,301	15,000	190,201
2018	52,900	152,301	20,000	185,201
2019	52,900	152,301	20,000	185,201
2020	52,900	152,301	20,000	185,201
2021	52,900	152,301	25,000	180,201
2022	52,900	153,380	24,500	181,780
2023	52,900	153,380	23,000	183,280
2024	52,900	153,380	19,000	187,280

Land Data

Front Foot

11.Base 100fft
12.Delta Triangle
13.Nabla Triangle
14.Sec 101to200ff
15.FF 201+Over

Square Foot

16.Regular Lot
17.Secondary Lot
18.Excess land
19.Condominium
20.Miscellaneous

Fract. Acre

21.Commercial Sit
22.Base Lot
23.A

Acres

24.B
25.Lakefront Site
26.D
27.Secondary Lot
28.Rear Land up t
29.Rear Land 5-20

Type	Effective Frontage	Effective Depth	Influence Factor	Influence Code
			%	
			%	
			%	
			%	
			%	
			%	
			%	
	Square Feet			
			%	
			%	
			%	
			%	
			%	
			%	
			%	
	Acreage/Sites			
22	1.50		100 %	0
28	3.50		100 %	0
47	1.00		100 %	0
45	1.00		100 %	0
29	15.00		100 %	0
30	1.00		100 %	0
			%	

Total Acreage 21.00

Influence Codes

1.Un-Buildable
2.Excess Frtg
3.Topography
4.Size/Shape
5.Access
6.Deed Restricti
7.OPEN SPACE
8.Code Restricti
9.Fract Share

Acres

30.Rear Land 20-5
31.Rear Land 50+
32.Tillable/Pastu
33.Frm/OpnBlue/Cr
34.Farm/Open Spac
35.Farm/Open Spac
36.Farm/Open Spac
37.Treegrowth SW
38.Treegrowth MW
39.Treegrowth HW
40.Wasteland/RP
41.G
42.Mobile Home Si
43.PublicWtr/Sept
44.PrivateWtr/Sep
45.Lot improvemen
46.Miscellaneous

Inspection Witnessed By:

X Date

No./Date	Description	Date Insp.

Notes:

12/28/20 REV W/ MR. SHED TO GAR. SHED TO OP. ADD WD

Whitefield

Whitefield

Map Lot 004-016 | Account 1119 | Location 358 WISCASSET ROAD | Card 1 Of 1 | 9/12/2023

Building Style **1 Conventional**		
0.	4.Cape	8.Log
1.Conv.	5.Garrison	9.Other
2.Ranch	6.Split	10.Farnhou
3.R Ranch	7.Contemp	11.Mfg Dbl
Dwelling Units **1**		
Other Units **0**		
Stories **2 Two Story**		
1.1	4.1.5	7.
2.2	5.1.75	8.
3.3	6.2.5	9.
Exterior Walls **10 Wood Shingle**		
0.	4.Asbestos	8.Concrete
1.Wood	5.Stucco	9.Other
2.Vin/Al	6.Brick	10.Wd Shgl
3.Compos.	7.Stone	11.Cement
Roof Surface **1 Asphalt Shingles**		
1.Asphalt	4.Wood Sh	7.
2.Metal	5.Other	8.
3.Composit	6.	9.
SF Masonry Trim **0**		
OPEN-3-CUSTOM **0**		
OPEN-4-CUSTOM **0**		
Year Built **1915**		
Year Remodeled **1988**		
Foundation **5 Concrete Slab**		
1.Concrete	4.Wood	7.
2.C Block	5.Slab	8.
3.Br/Stone	6.Piers	9.
Basement **9 No Basement**		
1.1/4 Bmt	4.Full Bmt	7.
2.1/2 Bmt	5.None	8.
3.3/4 Bmt	6.	9.None
Bsmt Gar # Cars **0**		
Wet Basement **9 No Basement**		
1.Dry	4.	7.
2.Damp	5.	8.
3.Wet	6.	9.

SF Bsmt Living **0**		
Fin Bsmt Grade **0 0**		
BASEMENT FLOOR **0**		
Heat Type **100% 7 Electric**		
0.	4.Steam	8.Fl/Wall
1.HWBB	5.FWA	9.No Heat
2.HWCI	6.GravWA	10.Rad/BB
3.H Pump	7.Electric	11.Monitor
Cool Type **0% 9 None**		
1.Refrig	4.W&C Air	7.
2.Evapor	5.Radheat	8.
3.H Pump	6.	9.None
Kitchen Style **1 New/Remodeled**		
1.New/Remo	4.Obsolete	7.
2.Typical	5.	8.
3.Old Type	6.	9.None
Bath(s) Style **1 New/modern**		
1.New/Modr	4.Obsolete	7.
2.Typical	5.	8.
3.Old Type	6.	9.None
# Rooms **7**		
# Bedrooms **4**		
# Full Baths **2**		
# Half Baths **0**		
# Addn Fixtures **2**		
# Fireplaces **0**		

TRIO Software
A Division of Harris Computer Systems

Layout **1 Typical**		
1.Typical	4.	7.
2.Inadeq	5.	8.
3.Horrid	6.	9.
Attic **9 None**		
1.1/4 Fin	4.Full Fin	7.
2.1/2 Fin	5.Fl/Stair	8.
3.3/4 Fin	6.	9.None
Insulation **1 Full**		
1.Full	4.Minimal	7.
2.Heavy	5.Partial	8.
3.Capped	6.	9.None
Unfinished % **0%**		
Grade & Factor **3 Average 100%**		
1.E Grade	4.B Grade	7.
2.D Grade	5.A Grade	8.SC Grade
3.C Grade	6.AA Grade	9.Same
SQFT (Footprint) **1419**		
Condition **5 Above Average**		
1.Poor	4.Avg	7.V G
2.Fair	5.Avg+	8.Exc
3.Avg-	6.Good	9.Same
Phys. % Good **0%**		
Funct. % Good **100%**		
Functional Code **9 None**		
1.Incomp	4.	7.
2.O-Built	5.	8.Other
3.Damage	6.	9.None
Econ. % Good **100%**		
Economic Code **None**		
0.None	3.No Power	6.Bad Abut
1.Location	4.Generate	9.None
2.Encroach	5.SiteLimt	9.
Entrance Code **1 Interior Inspect**		
1.Interior	4.Vacant	7.
2.Refusal	5.Estimate	8.
3.Informed	6.	9.
Information Code **1 Owner**		
1.Owner	4.Agent	7.
2.Relative	5.Estimate	8.
3.Tenant	6.Other	9.

Date Inspected

Additions, Outbuildings & Improvements

Type	Year	Units	Grade	Cond	Phys.	Funct.	Sound Value
23 Frame Garage	1989	896	3 100	4	0 %	100 %	
409 Concrete Pad	1989	896	3 100	4	0 %	100 %	
21 Open Frame	1989	140	3 100	4	0 %	100 %	
24 Frame Shed	1989	196	3 100	4	0 %	100 %	
68 Wood Deck	1989	140	3 100	4	0 %	100 %	
					%	%	
					%	%	
					%	%	
					%	%	
					%	%	

1.One Story Fram
2.Two Story Fram
3.Three Story Fr
4.1 & 1/2 Story
5.1 & 3/4 Story
6.2 & 1/2 Story
21.Open Frame Por
22.Encl Frame Por
23.Frame Garage
24.Frame Shed
25.Frame Bay Wind
26.1SFr Overhang
27.Unfin Basement
28.Unfinished Att
29.Finished Attic

Map Lot 012-038-A | Account 333 | Location 493 GARDINER ROAD | Card 1 Of 1 | 9/12/2023

DEMERCHANT, JEAN E
HALEY, BETTY-JEAN
493 GARDINER ROAD
WHITEFIELD ME 04353

B5653P67

Property Data

Neighborhood **99 Whitefield**

Tree Growth Year **0**

X Coordinate **0**

Y Coordinate **0**

Zone/Land Use **11 Residential**

Secondary Zone

Topography **1 Level**

1.Level	4.Below St	7.
2.Rolling	5.Low	8.
3.Above St	6.Swampy	9.

Utilities **4 Drilled Well** **6 Septic System**

1.OutHouse	4.Dr Well	7.Cesspool
2.PblcWtr	5.Dug Well	8.LakeDraw
3.PblcSewr	6.Septic	9.None

Street **1 Paved**

1.Paved	4.Proposed	7.
2.Semi Imp	5.Private	8.
3.Gravel	6.	9.None

0

0

Sale Data

Sale Date

Price

Sale Type

1.Land	4.Mfg unit	7.
2.L & B	5.Other	8.
3.Building	6.	9.

Financing

1.Convent	4.Seller	7.
2.FHA/VA	5.Private	8.
3.Assumed	6.Cash	9.Unknown

Validity

1.Valid	4.Split	7.Changes
2.Related	5.Partial	8.Other
3.Distress	6.Exempt	9.

Verified

1.Buyer	4.Agent	7.Family
2.Seller	5.Pub Rec	8.Other
3.Lender	6.MLS	9.

Assessment Record

Year	Land	Buildings	Exempt	Total
2011	30,580	104,874	10,000	125,454
2012	30,580	104,874	10,000	125,454
2013	34,800	104,874	10,000	129,674
2014	34,800	104,874	10,000	129,674
2015	34,800	104,874	10,000	129,674
2016	34,800	104,874	10,000	129,674
2017	34,800	104,874	15,000	124,674
2018	34,800	104,874	20,000	119,674
2019	34,800	104,874	20,000	119,674
2020	34,800	104,874	20,000	119,674
2021	34,800	104,874	25,000	114,674
2022	34,800	104,874	24,500	115,174
2023	34,800	104,874	23,000	116,674
2024	34,800	104,874	19,000	120,674

Land Data

Front Foot	Type	Effective Frontage	Effective Depth	Influence Factor	Influence Code
11.Base 100fft				%	
12.Delta Triangle				%	
13.Nabla Triangle				%	
14.Sec 101to200ff				%	
15.FF 201+Over				%	
				%	
				%	
Square Foot		**Square Feet**			
16.Regular Lot				%	
17.Secondary Lot				%	
18.Excess land				%	
19.Condominium				%	
20.Miscellaneous				%	
				%	
				%	
Fract. Acre		**Acreage/Sites**			
21.Commercial Sit	22	1.50	100	%	0
22.Base Lot	28	3.20	100	%	0
23.A	45	1.00	100	%	0
Acres				%	
24.B				%	
25.Lakefront Site				%	
26.D				%	
27.Secondary Lot				%	
28.Rear Land up t					
29.Rear Land 5-20					

Total Acreage 4.70

Influence Codes

1.Un-Buildable
2.Excess Frtg
3.Topography
4.Size/Shape
5.Access
6.Deed Restricti
7.OPEN SPACE
8.Code Restricti
9.Fract Share
Acres
30.Rear Land 20-5
31.Rear Land 50+
32.Tillable/Pastu
33.Frm/OpnBlue/Cr
34.Farm/Open Spac
35.Farm/Open Spac
36.Farm/Open Spac
37.Treegrowth SW
38.Treegrowth MW
39.Treegrowth HW
40.Wasteland/RP
41.G
42.Mobile Home Si
43.PublicWtr/Sept
44.PrivateWtr/Sep
45.Lot improvemen
46.Miscellaneous

Inspection Witnessed By:

X Date

No./Date	Description	Date Insp.

Notes:

'21- LOT SPLIT- .39 AC FROM ABUTTER M.012 L.038-A (UPON FURTHER REVIEW THE ACREAGE BEING ASSESSED 4.70 AC APPEARS TO BE THE ACCURATE ACREAGE NOW INCLUDING THE .39 ACRES FROM ABUTTER)

Whitefield

Whitefield

Map Lot 012-038-A | Account 333 | Location 493 GARDINER ROAD | Card 1 Of 1 | 9/12/2023

Building Style **3 Raised Ranch**		
0.	4.Cape	8.Log
1.Conv.	5.Garrison	9.Other
2.Ranch	6.Split	10.Farnhou
3.R Ranch	7.Contemp	11.Mfg Dbl
Dwelling Units **1**		
Other Units **0**		
Stories **1 One Story**		
1.1	4.1.5	7.
2.2	5.1.75	8.
3.3	6.2.5	9.
Exterior Walls **1 Wood Siding**		
0.	4.Asbestos	8.Concrete
1.Wood	5.Stucco	9.Other
2.Vin/Al	6.Brick	10.Wd Shgl
3.Compos.	7.Stone	11.Cement
Roof Surface **1 Asphalt Shingles**		
1.Asphalt	4.Wood Sh	7.
2.Metal	5.Other	8.
3.Composit	6.	9.
SF Masonry Trim **0**		
OPEN-3-CUSTOM **0**		
OPEN-4-CUSTOM **0**		
Year Built **1991**		
Year Remodeled **0**		
Foundation **1 Concrete**		
1.Concrete	4.Wood	7.
2.C Block	5.Slab	8.
3.Br/Stone	6.Piers	9.
Basement **4 Full Basement**		
1.1/4 Bmt	4.Full Bmt	7.
2.1/2 Bmt	5.None	8.
3.3/4 Bmt	6.	9.None
Bsmt Gar # Cars **0**		
Wet Basement **1 Dry Basement**		
1.Dry	4.	7.
2.Damp	5.	8.
3.Wet	6.	9.

SF Bsmt Living **0**		
Fin Bsmt Grade **0 0**		
BASEMENT FLOOR **0**		
Heat Type **100% 1 Hot Water BB**		
0.	4.Steam	8.Fl/Wall
1.HWBB	5.FWA	9.No Heat
2.HWCI	6.GravWA	10.Rad/BB
3.H Pump	7.Electric	11.Monitor
Cool Type **0% 9 None**		
1.Refrig	4.W&C Air	7.
2.Evapor	5.Radheat	8.
3.H Pump	6.	9.None
Kitchen Style **1 New/Remodeled**		
1.New/Remo	4.Obsolete	7.
2.Typical	5.	8.
3.Old Type	6.	9.None
Bath(s) Style **1 New/modern**		
1.New/Modr	4.Obsolete	7.
2.Typical	5.	8.
3.Old Type	6.	9.None
# Rooms **4**		
# Bedrooms **2**		
# Full Baths **1**		
# Half Baths **1**		
# Addn Fixtures **2**		
# Fireplaces **0**		

TRIO Software
A Division of Harris Computer Systems

Layout **1 Typical**		
1.Typical	4.	7.
2.Inadeq	5.	8.
3.Horrid	6.	9.
Attic **9 None**		
1.1/4 Fin	4.Full Fin	7.
2.1/2 Fin	5.Fl/Stair	8.
3.3/4 Fin	6.	9.None
Insulation **1 Full**		
1.Full	4.Minimal	7.
2.Heavy	5.Partial	8.
3.Capped	6.	9.None
Unfinished % **0%**		
Grade & Factor **3 Average 100%**		
1.E Grade	4.B Grade	7.
2.D Grade	5.A Grade	8.SC Grade
3.C Grade	6.AA Grade	9.Same
SQFT (Footprint) **1400**		
Condition **4 Average**		
1.Poor	4.Avg	7.V G
2.Fair	5.Avg+	8.Exc
3.Avg-	6.Good	9.Same
Phys. % Good **0%**		
Funct. % Good **100%**		
Functional Code **9 None**		
1.Incomp	4.	7.
2.O-Built	5.	8.Other
3.Damage	6.	9.None
Econ. % Good **100%**		
Economic Code **None**		
0.None	3.No Power	6.Bad Abut
1.Location	4.Generate	9.None
2.Encroach	5.SiteLimt	9.
Entrance Code **1 Interior Inspect**		
1.Interior	4.Vacant	7.
2.Refusal	5.Estimate	8.
3.Informed	6.	9.
Information Code **1 Owner**		
1.Owner	4.Agent	7.
2.Relative	5.Estimate	8.
3.Tenant	6.Other	9.

Date Inspected

Additions, Outbuildings & Improvements

Type	Year	Units	Grade	Cond	Phys.	Funct.	Sound Value
23 Frame Garage	1991	400	3 100	3	0 %	100 %	
409 Concrete Pad	1991	400	3 100	4	0 %	100 %	
					%	%	
					%	%	
					%	%	
					%	%	
					%	%	
					%	%	
					%	%	
					%	%	

1.One Story Fram
2.Two Story Fram
3.Three Story Fr
4.1 & 1/2 Story
5.1 & 3/4 Story
6.2 & 1/2 Story
21.Open Frame Por
22.Encl Frame Por
23.Frame Garage
24.Frame Shed
25.Frame Bay Wind
26.1SFr Overhang
27.Unfin Basement
28.Unfinished Att
29.Finished Attic

Map Lot 012-038-C | Account 458 | Location GARDINER ROAD | Card 1 Of 1 | 9/12/2023

DEMERCHANT, KATHLEEN E
113 PINECREST ROAD
PORTLAND ME 04102

B4129P2

Previous Owner
DEMERCHANT BETTY-JEAN
493 GARDINER ROAD

WHITEFIELD ME 04353
Sale Date: 4/16/2009

Inspection Witnessed By:

X Date

No./Date	Description	Date Insp.

Notes:

Whitefield

Property Data

Neighborhood **99 Whitefield**

Tree Growth Year **0**

X Coordinate **0**

Y Coordinate **0**

Zone/Land Use **11 Residential**

Secondary Zone

Topography **1 Level** **9**

1.Level 4.Below St 7.
2.Rolling 5.Low 8.
3.Above St 6.Swampy 9.

Utilities **9 None** **9 None**

1.OutHouse 4.Dr Well 7.Cesspool
2.PblcWtr 5.Dug Well 8.LakeDraw
3.PblcSewr 6.Septic 9.None

Street **1 Paved**

1.Paved 4.Proposed 7.
2.Semi Imp 5.Private 8.
3.Gravel 6. 9.None

0

0

Sale Data

Sale Date **4/16/2009**

Price

Sale Type **1 Land Only**

1.Land 4.Mfg unit 7.
2.L & B 5.Other 8.
3.Building 6. 9.

Financing **1 Conventional**

1.Convent 4.Seller 7.
2.FHA/VA 5.Private 8.
3.Assumed 6.Cash 9.Unknown

Validity **2 Related Parties**

1.Valid 4.Split 7.Changes
2.Related 5.Partial 8.Other
3.Distress 6.Exempt 9.

Verified **5 Public Record**

1.Buyer 4.Agent 7.Family
2.Seller 5.Pub Rec 8.Other
3.Lender 6.MLS 9.

Assessment Record

Year	Land	Buildings	Exempt	Total
2011	20,158	0	0	20,158
2012	20,158	0	0	20,158
2013	23,825	0	0	23,825
2014	23,825	0	0	23,825
2015	23,825	0	0	23,825
2016	23,825	0	0	23,825
2017	23,825	0	0	23,825
2018	23,825	0	0	23,825
2019	23,825	0	0	23,825
2020	23,825	0	0	23,825
2021	23,825	0	0	23,825
2022	23,825	0	0	23,825
2023	23,825	0	0	23,825
2024	23,825	0	0	23,825

Land Data

Front Foot	Type	Effective Frontage	Effective Depth	Influence Factor	Influence Code
11.Base 100fft				%	
12.Delta Triangle				%	
13.Nabla Triangle				%	
14.Sec 101to200ff				%	
15.FF 201+Over				%	
				%	
				%	
Square Foot		**Square Feet**			
16.Regular Lot				%	
17.Secondary Lot				%	
18.Excess land				%	
19.Condominium				%	
20.Miscellaneous				%	
				%	
				%	
Fract. Acre		**Acreage/Sites**			
21.Commercial Sit	22	1.50		100 %	0
22.Base Lot	28	2.55		100 %	0
23.A				%	
Acres				%	
24.B				%	
25.Lakefront Site				%	
26.D				%	
27.Secondary Lot				%	
28.Rear Land up t					
29.Rear Land 5-20					

Total Acreage 4.05

Influence Codes

1.Un-Buildable
2.Excess Frtg
3.Topography
4.Size/Shape
5.Access
6.Deed Restricti
7.OPEN SPACE
8.Code Restricti
9.Fract Share
Acres
30.Rear Land 20-5
31.Rear Land 50+
32.Tillable/Pastu
33.Frm/OpnBlue/Cr
34.Farm/Open Spac
35.Farm/Open Spac
36.Farm/Open Spac
37.Treegrowth SW
38.Treegrowth MW
39.Treegrowth HW
40.Wasteland/RP
41.G
42.Mobile Home Si
43.PublicWtr/Sept
44.PrivateWtr/Sep
45.Lot improvemen
46.Miscellaneous

Whitefield

Map Lot 012-038-C | Account 458 | Location GARDINER ROAD | Card 1 Of 1 | 9/12/2023

Building Style		
0.	4.Cape	8.Log
1.Conv.	5.Garrison	9.Other
2.Ranch	6.Split	10.Farnhou
3.R Ranch	7.Contemp	11.Mfg Dbl

Dwelling Units

Other Units

Stories		
1.1	4.1.5	7.
2.2	5.1.75	8.
3.3	6.2.5	9.

Exterior Walls		
0.	4.Asbestos	8.Concrete
1.Wood	5.Stucco	9.Other
2.Vin/Al	6.Brick	10.Wd Shgl
3.Compos.	7.Stone	11.Cement

Roof Surface		
1.Asphalt	4.Wood Sh	7.
2.Metal	5.Other	8.
3.Composit	6.	9.

SF Masonry Trim

OPEN-3-CUSTOM

OPEN-4-CUSTOM

Year Built

Year Remodeled

Foundation		
1.Concrete	4.Wood	7.
2.C Block	5.Slab	8.
3.Br/Stone	6.Piers	9.

Basement		
1.1/4 Bmt	4.Full Bmt	7.
2.1/2 Bmt	5.None	8.
3.3/4 Bmt	6.	9.None

Bsmt Gar # Cars

Wet Basement		
1.Dry	4.	7.
2.Damp	5.	8.
3.Wet	6.	9.

SF Bsmt Living

Fin Bsmt Grade

BASEMENT FLOOR

Heat Type **100%**		
0.	4.Steam	8.Fl/Wall
1.HWBB	5.FWA	9.No Heat
2.HWCI	6.GravWA	10.Rad/BB
3.H Pump	7.Electric	11.Monitor

Cool Type **0%**		
1.Refrig	4.W&C Air	7.
2.Evapor	5.Radheat	8.
3.H Pump	6.	9.None

Kitchen Style		
1.New/Remo	4.Obsolete	7.
2.Typical	5.	8.
3.Old Type	6.	9.None

Bath(s) Style		
1.New/Modr	4.Obsolete	7.
2.Typical	5.	8.
3.Old Type	6.	9.None

Rooms

Bedrooms

Full Baths

Half Baths

Addn Fixtures

Fireplaces

TRIO Software
A Division of Harris Computer Systems

Layout		
1.Typical	4.	7.
2.Inadeq	5.	8.
3.Horrid	6.	9.

Attic		
1.1/4 Fin	4.Full Fin	7.
2.1/2 Fin	5.Fl/Stair	8.
3.3/4 Fin	6.	9.None

Insulation		
1.Full	4.Minimal	7.
2.Heavy	5.Partial	8.
3.Capped	6.	9.None

Unfinished %

Grade & Factor		
1.E Grade	4.B Grade	7.
2.D Grade	5.A Grade	8.SC Grade
3.C Grade	6.AA Grade	9.Same

SQFT (Footprint)

Condition		
1.Poor	4.Avg	7.V G
2.Fair	5.Avg+	8.Exc
3.Avg-	6.Good	9.Same

Phys. % Good

Funct. % Good

Functional Code		
1.Incomp	4.	7.
2.O-Built	5.	8.Other
3.Damage	6.	9.None

Econ. % Good

Economic Code		
0.None	3.No Power	6.Bad Abut
1.Location	4.Generate	9.None
2.Encroach	5.SiteLimt	9.

Entrance Code **0**		
1.Interior	4.Vacant	7.
2.Refusal	5.Estimate	8.
3.Informed	6.	9.

Information Code **0**		
1.Owner	4.Agent	7.
2.Relative	5.Estimate	8.
3.Tenant	6.Other	9.

Date Inspected

Additions, Outbuildings & Improvements

Type	Year	Units	Grade	Cond	Phys.	Funct.	Sound Value
					%	%	
					%	%	
					%	%	
					%	%	
					%	%	
					%	%	
					%	%	
					%	%	
					%	%	
					%	%	

1.One Story Fram
2.Two Story Fram
3.Three Story Fr
4.1 & 1/2 Story
5.1 & 3/4 Story
6.2 & 1/2 Story
21.Open Frame Por
22.Encl Frame Por
23.Frame Garage
24.Frame Shed
25.Frame Bay Wind
26.1SFr Overhang
27.Unfin Basement
28.Unfinished Att
29.Finished Attic

Map Lot 015-047 Account 148 Location HUNTS MEADOW ROAD Card 1 Of 1 9/12/2023

DEMERS FAMILY TRUST
141 MAIN STREET
WHITEFIELD ME 04353

B4184P56

Property Data

Neighborhood **99 Whitefield**

Tree Growth Year **0**

X Coordinate **0**

Y Coordinate **0**

Zone/Land Use **11 Residential**

Secondary Zone

Topography **2 Rolling** **9**

1.Level	4.Below St	7.
2.Rolling	5.Low	8.
3.Above St	6.Swampy	9.

Utilities **9 None** **9 None**

1.OutHouse	4.Dr Well	7.Cesspool
2.PblcWtr	5.Dug Well	8.LakeDraw
3.PblcSewr	6.Septic	9.None

Street **1 Paved**

1.Paved	4.Proposed	7.
2.Semi Imp	5.Private	8.
3.Gravel	6.	9.None

0

0

Sale Data

Sale Date

Price

Sale Type

1.Land	4.Mfg unit	7.
2.L & B	5.Other	8.
3.Building	6.	9.

Financing

1.Convent	4.Seller	7.
2.FHA/VA	5.Private	8.
3.Assumed	6.Cash	9.Unknown

Validity

1.Valid	4.Split	7.Changes
2.Related	5.Partial	8.Other
3.Distress	6.Exempt	9.

Verified

1.Buyer	4.Agent	7.Family
2.Seller	5.Pub Rec	8.Other
3.Lender	6.MLS	9.

Assessment Record

Year	Land	Buildings	Exempt	Total
2011	26,235	0	0	26,235
2012	26,235	0	0	26,235
2013	31,970	0	0	31,970
2014	31,970	0	0	31,970
2015	31,970	0	0	31,970
2016	31,970	0	0	31,970
2017	31,970	0	0	31,970
2018	31,970	0	0	31,970
2019	31,970	0	0	31,970
2020	31,970	0	0	31,970
2021	31,970	0	0	31,970
2022	31,970	0	0	31,970
2023	31,970	0	0	31,970
2024	31,970	0	0	31,970

Land Data

Front Foot	Type	Effective Frontage	Effective Depth	Influence Factor	Influence Code
11.Base 100fft				%	
12.Delta Triangle				%	
13.Nabla Triangle				%	
14.Sec 101to200ff				%	
15.FF 201+Over				%	
				%	
				%	
Square Foot		**Square Feet**			
16.Regular Lot				%	
17.Secondary Lot				%	
18.Excess land				%	
19.Condominium				%	
20.Miscellaneous				%	
				%	
				%	
Fract. Acre		**Acreage/Sites**			
21.Commercial Sit	22	1.50	100	%	0
22.Base Lot	28	3.50	100	%	0
23.A	29	8.40	100	%	0
Acres				%	
24.B				%	
25.Lakefront Site				%	
26.D				%	
27.Secondary Lot				%	
28.Rear Land up t					
29.Rear Land 5-20		**Total Acreage**		13.40	

Influence Codes

1.Un-Buildable
2.Excess Frtg
3.Topography
4.Size/Shape
5.Access
6.Deed Restricti
7.OPEN SPACE
8.Code Restricti
9.Fract Share
Acres
30.Rear Land 20-5
31.Rear Land 50+
32.Tillable/Pastu
33.Frm/OpnBlue/Cr
34.Farm/Open Spac
35.Farm/Open Spac
36.Farm/Open Spac
37.Treegrowth SW
38.Treegrowth MW
39.Treegrowth HW
40.Wasteland/RP
41.G
42.Mobile Home Si
43.PublicWtr/Sept
44.PrivateWtr/Sep
45.Lot improvemen
46.Miscellaneous

Inspection Witnessed By:

X Date

No./Date	Description	Date Insp.

Notes:

Whitefield

Whitefield

Map Lot 015-047 | Account 148 | Location HUNTS MEADOW ROAD | Card 1 Of 1 | 9/12/2023

Building Style		
0.	4.Cape	8.Log
1.Conv.	5.Garrison	9.Other
2.Ranch	6.Split	10.Farnhou
3.R Ranch	7.Contemp	11.Mfg Dbl

Dwelling Units
Other Units

Stories		
1.1	4.1.5	7.
2.2	5.1.75	8.
3.3	6.2.5	9.

Exterior Walls		
0.	4.Asbestos	8.Concrete
1.Wood	5.Stucco	9.Other
2.Vin/Al	6.Brick	10.Wd Shgl
3.Compos.	7.Stone	11.Cement

Roof Surface		
1.Asphalt	4.Wood Sh	7.
2.Metal	5.Other	8.
3.Composit	6.	9.

SF Masonry Trim
OPEN-3-CUSTOM
OPEN-4-CUSTOM
Year Built
Year Remodeled

Foundation		
1.Concrete	4.Wood	7.
2.C Block	5.Slab	8.
3.Br/Stone	6.Piers	9.

Basement		
1.1/4 Bmt	4.Full Bmt	7.
2.1/2 Bmt	5.None	8.
3.3/4 Bmt	6.	9.None

Bsmt Gar # Cars

Wet Basement		
1.Dry	4.	7.
2.Damp	5.	8.
3.Wet	6.	9.

SF Bsmt Living
Fin Bsmt Grade
BASEMENT FLOOR

Heat Type **100%**		
0.	4.Steam	8.Fl/Wall
1.HWBB	5.FWA	9.No Heat
2.HWCI	6.GravWA	10.Rad/BB
3.H Pump	7.Electric	11.Monitor

Cool Type **0%**		
1.Refrig	4.W&C Air	7.
2.Evapor	5.Radheat	8.
3.H Pump	6.	9.None

Kitchen Style		
1.New/Remo	4.Obsolete	7.
2.Typical	5.	8.
3.Old Type	6.	9.None

Bath(s) Style		
1.New/Modr	4.Obsolete	7.
2.Typical	5.	8.
3.Old Type	6.	9.None

Rooms
Bedrooms
Full Baths
Half Baths
Addn Fixtures
Fireplaces

Layout		
1.Typical	4.	7.
2.Inadeq	5.	8.
3.Horrid	6.	9.

Attic		
1.1/4 Fin	4.Full Fin	7.
2.1/2 Fin	5.Fl/Stair	8.
3.3/4 Fin	6.	9.None

Insulation		
1.Full	4.Minimal	7.
2.Heavy	5.Partial	8.
3.Capped	6.	9.None

Unfinished %

Grade & Factor		
1.E Grade	4.B Grade	7.
2.D Grade	5.A Grade	8.SC Grade
3.C Grade	6.AA Grade	9.Same

SQFT (Footprint)

Condition		
1.Poor	4.Avg	7.V G
2.Fair	5.Avg+	8.Exc
3.Avg-	6.Good	9.Same

Phys. % Good
Funct. % Good

Functional Code		
1.Incomp	4.	7.
2.O-Built	5.	8.Other
3.Damage	6.	9.None

Econ. % Good

Economic Code		
0.None	3.No Power	6.Bad Abut
1.Location	4.Generate	9.None
2.Encroach	5.SiteLimt	9.

Entrance Code **0**		
1.Interior	4.Vacant	7.
2.Refusal	5.Estimate	8.
3.Informed	6.	9.

Information Code **0**		
1.Owner	4.Agent	7.
2.Relative	5.Estimate	8.
3.Tenant	6.Other	9.

TRIO Software
A Division of Harris Computer Systems

Date Inspected

Additions, Outbuildings & Improvements

Type	Year	Units	Grade	Cond	Phys.	Funct.	Sound Value
					%	%	
					%	%	
					%	%	
					%	%	
					%	%	
					%	%	
					%	%	
					%	%	
					%	%	
					%	%	

1.One Story Fram
2.Two Story Fram
3.Three Story Fr
4.1 & 1/2 Story
5.1 & 3/4 Story
6.2 & 1/2 Story
21.Open Frame Por
22.Encl Frame Por
23.Frame Garage
24.Frame Shed
25.Frame Bay Wind
26.1SFr Overhang
27.Unfin Basement
28.Unfinished Att
29.Finished Attic

Map Lot 022-014 | Account 920 | Location 141 MAIN STREET | Card 1 Of 1 | 9/12/2023

DEMERS, RONALD J
DEMERS, SUSAN
141 MAIN STREET
WHITEFIELD ME 04353

B1686P139

Property Data

Neighborhood **1 Whitefield**

Tree Growth Year **0**

X Coordinate **0**

Y Coordinate **0**

Zone/Land Use **11 Residential**

Secondary Zone

Topography **1 Level**

1.Level	4.Below St	7.
2.Rolling	5.Low	8.
3.Above St	6.Swampy	9.

Utilities **5 Dug Well** **6 Septic System**

1.OutHouse	4.Dr Well	7.Cesspool
2.PblcWtr	5.Dug Well	8.LakeDraw
3.PblcSewr	6.Septic	9.None

Street **1 Paved**

1.Paved	4.Proposed	7.
2.Semi Imp	5.Private	8.
3.Gravel	6.	9.None

0

0

Sale Data

Sale Date

Price

Sale Type

1.Land	4.Mfg unit	7.
2.L & B	5.Other	8.
3.Building	6.	9.

Financing

1.Convent	4.Seller	7.
2.FHA/VA	5.Private	8.
3.Assumed	6.Cash	9.Unknown

Validity

1.Valid	4.Split	7.Changes
2.Related	5.Partial	8.Other
3.Distress	6.Exempt	9.

Verified

1.Buyer	4.Agent	7.Family
2.Seller	5.Pub Rec	8.Other
3.Lender	6.MLS	9.

Assessment Record

Year	Land	Buildings	Exempt	Total
2011	28,500	25,037	10,000	43,537
2012	28,500	25,037	10,000	43,537
2013	30,000	25,037	10,000	45,037
2014	30,000	25,037	10,000	45,037
2015	30,000	25,037	10,000	45,037
2016	30,000	25,037	10,000	45,037
2017	30,000	25,283	15,000	40,283
2018	30,000	25,283	20,000	35,283
2019	30,000	25,283	20,000	35,283
2020	30,000	25,283	20,000	35,283
2021	30,000	25,283	25,000	30,283
2022	30,000	25,283	24,500	30,783
2023	26,500	25,175	28,520	23,155
2024	26,500	25,175	23,560	28,115

Land Data

Front Foot	Type	Effective Frontage	Effective Depth	Influence Factor	Influence Code
11.Base 100fft				%	
12.Delta Triangle				%	
13.Nabla Triangle				%	
14.Sec 101to200ff				%	
15.FF 201+Over				%	
				%	
				%	
Square Foot		**Square Feet**			
16.Regular Lot				%	
17.Secondary Lot				%	
18.Excess land				%	
19.Condominium				%	
20.Miscellaneous				%	
				%	
				%	
Fract. Acre		**Acreage/Sites**			
21.Commercial Sit	22	0.19		100 %	0
22.Base Lot	45	1.00		65 %	9
23.A				%	
Acres				%	
24.B				%	
25.Lakefront Site				%	
26.D				%	
27.Secondary Lot				%	
28.Rear Land up t					
29.Rear Land 5-20					

Total Acreage 0.19

Influence Codes

1.Un-Buildable
2.Excess Frtg
3.Topography
4.Size/Shape
5.Access
6.Deed Restricti
7.OPEN SPACE
8.Code Restricti
9.Fract Share

Acres

30.Rear Land 20-5
31.Rear Land 50+
32.Tillable/Pastu
33.Frm/OpnBlue/Cr
34.Farm/Open Spac
35.Farm/Open Spac
36.Farm/Open Spac
37.Treegrowth SW
38.Treegrowth MW
39.Treegrowth HW
40.Wasteland/RP
41.G
42.Mobile Home Si
43.PublicWtr/Sept
44.PrivateWtr/Sep
45.Lot improvemen
46.Miscellaneous

Inspection Witnessed By:

X Date

No./Date	Description	Date Insp.

Notes:

11/30/21 - REV W/MR IN SHED. ADJ WELL, ADJ ROOF, HEAT, BATHS, EX FIX, YR BUILT. ADJ FUNC BARN & COND GAR.

Whitefield

Whitefield

Map Lot 022-014 | Account 920 | Location 141 MAIN STREET | Card 1 Of 1 | 9/12/2023

Building Style	**1 Conventional**	
0.	4.Cape	8.Log
1.Conv.	5.Garrison	9.Other
2.Ranch	6.Split	10.Farnhou
3.R Ranch	7.Contemp	11.Mfg Dbl
Dwelling Units	**1**	
Other Units	**0**	
Stories	**4 One & 1/2 Story**	
1.1	4.1.5	7.
2.2	5.1.75	8.
3.3	6.2.5	9.
Exterior Walls	**10 Wood Shingle**	
0.	4.Asbestos	8.Concrete
1.Wood	5.Stucco	9.Other
2.Vin/Al	6.Brick	10.Wd Shgl
3.Compos.	7.Stone	11.Cement
Roof Surface	**3 Composition**	
1.Asphalt	4.Wood Sh	7.
2.Metal	5.Other	8.
3.Composit	6.	9.
SF Masonry Trim	**0**	
OPEN-3-CUSTOM	**0**	
OPEN-4-CUSTOM	**0**	
Year Built	**1886**	
Year Remodeled	**1980**	
Foundation	**3 Brick &/or Stone**	
1.Concrete	4.Wood	7.
2.C Block	5.Slab	8.
3.Br/Stone	6.Piers	9.
Basement	**4 Full Basement**	
1.1/4 Bmt	4.Full Bmt	7.
2.1/2 Bmt	5.None	8.
3.3/4 Bmt	6.	9.None
Bsmt Gar # Cars	**0**	
Wet Basement	**1 Dry Basement**	
1.Dry	4.	7.
2.Damp	5.	8.
3.Wet	6.	9.

SF Bsmt Living	**0**	
Fin Bsmt Grade	**0 0**	
BASEMENT FLOOR	**0**	
Heat Type	**100%**	**3 Heat Pump**
0.	4.Steam	8.Fl/Wall
1.HWBB	5.FWA	9.No Heat
2.HWCI	6.GravWA	10.Rad/BB
3.H Pump	7.Electric	11.Monitor
Cool Type	**0%**	**9 None**
1.Refrig	4.W&C Air	7.
2.Evapor	5.Radheat	8.
3.H Pump	6.	9.None
Kitchen Style	**1 New/Remodeled**	
1.New/Remo	4.Obsolete	7.
2.Typical	5.	8.
3.Old Type	6.	9.None
Bath(s) Style	**1 New/modern**	
1.New/Modr	4.Obsolete	7.
2.Typical	5.	8.
3.Old Type	6.	9.None
# Rooms	**6**	
# Bedrooms	**3**	
# Full Baths	**1**	
# Half Baths	**0**	
# Addn Fixtures	**1**	
# Fireplaces	**0**	

TRIO Software
A Division of Harris Computer Systems

Layout	**1 Typical**	
1.Typical	4.	7.
2.Inadeq	5.	8.
3.Horrid	6.	9.
Attic	**9 None**	
1.1/4 Fin	4.Full Fin	7.
2.1/2 Fin	5.Fl/Stair	8.
3.3/4 Fin	6.	9.None
Insulation	**1 Full**	
1.Full	4.Minimal	7.
2.Heavy	5.Partial	8.
3.Capped	6.	9.None
Unfinished %	**0%**	
Grade & Factor	**2 Fair 100%**	
1.E Grade	4.B Grade	7.
2.D Grade	5.A Grade	8.SC Grade
3.C Grade	6.AA Grade	9.Same
SQFT (Footprint)	**700**	
Condition	**2 Fair**	
1.Poor	4.Avg	7.V G
2.Fair	5.Avg+	8.Exc
3.Avg-	6.Good	9.Same
Phys. % Good	**0%**	
Funct. % Good	**100%**	
Functional Code	**9 None**	
1.Incomp	4.	7.
2.O-Built	5.	8.Other
3.Damage	6.	9.None
Econ. % Good	**100%**	
Economic Code	**None**	
0.None	3.No Power	6.Bad Abut
1.Location	4.Generate	9.None
2.Encroach	5.SiteLimt	9.
Entrance Code	**1 Interior Inspect**	
1.Interior	4.Vacant	7.
2.Refusal	5.Estimate	8.
3.Informed	6.	9.
Information Code	**1 Owner**	
1.Owner	4.Agent	7.
2.Relative	5.Estimate	8.
3.Tenant	6.Other	9.

Date Inspected

Additions, Outbuildings & Improvements

Type	Year	Units	Grade	Cond	Phys.	Funct.	Sound Value
24 Frame Shed	1900	195	1 100	1	0 %	100 %	
22 Encl Frame Porch	1900	138	2 100	2	0 %	100 %	
67 Barn	1900	588	1 100	1	0 %	50 %	
23 Frame Garage	1950	676	2 100	1	0 %	100 %	
21 Open Frame	2015	48	3 100	4	0 %	100 %	
24 Frame Shed	2020				%	%	600
					%	%	
					%	%	
					%	%	
					%	%	

1.One Story Fram
2.Two Story Fram
3.Three Story Fr
4.1 & 1/2 Story
5.1 & 3/4 Story
6.2 & 1/2 Story
21.Open Frame Por
22.Encl Frame Por
23.Frame Garage
24.Frame Shed
25.Frame Bay Wind
26.1SFr Overhang
27.Unfin Basement
28.Unfinished Att
29.Finished Attic

Map Lot 004-048 | Account 958 | Location 230 PITTSTON ROAD | Card 1 Of 1 | 9/12/2023

DENHAM, ELAINE
DENHAM, ARTHUR
230 PITTSTON ROAD
WHITEFIELD ME 04353

B613P350

Inspection Witnessed By:

X Date

No./Date	Description	Date Insp.

Notes:
12/28/20 REV NAH ADD WD. OP TO EP

Whitefield

Property Data

Neighborhood **99 Whitefield**

Tree Growth Year **0**

X Coordinate **0**

Y Coordinate **0**

Zone/Land Use **11 Residential**

Secondary Zone

Topography **2 Rolling**

1.Level	4.Below St	7.
2.Rolling	5.Low	8.
3.Above St	6.Swampy	9.

Utilities **4 Drilled Well** **6 Septic System**

1.OutHouse	4.Dr Well	7.Cesspool
2.PblcWtr	5.Dug Well	8.LakeDraw
3.PblcSewr	6.Septic	9.None

Street **1 Paved**

1.Paved	4.Proposed	7.
2.Semi Imp	5.Private	8.
3.Gravel	6.	9.None

0

0

Sale Data

Sale Date

Price

Sale Type

1.Land	4.Mfg unit	7.
2.L & B	5.Other	8.
3.Building	6.	9.

Financing

1.Convent	4.Seller	7.
2.FHA/VA	5.Private	8.
3.Assumed	6.Cash	9.Unknown

Validity

1.Valid	4.Split	7.Changes
2.Related	5.Partial	8.Other
3.Distress	6.Exempt	9.

Verified

1.Buyer	4.Agent	7.Family
2.Seller	5.Pub Rec	8.Other
3.Lender	6.MLS	9.

Assessment Record

Year	Land	Buildings	Exempt	Total
2011	29,605	58,336	16,000	71,941
2012	29,605	58,336	16,000	71,941
2013	32,550	58,336	16,000	74,886
2014	32,550	58,336	16,000	74,886
2015	32,550	58,336	16,000	74,886
2016	32,550	58,336	16,000	74,886
2017	32,550	58,336	21,000	69,886
2018	32,550	58,336	26,000	64,886
2019	32,550	58,336	26,000	64,886
2020	32,550	58,336	26,000	64,886
2021	32,550	58,336	31,000	59,886
2022	32,550	58,697	30,380	60,867
2023	32,550	58,697	28,520	62,727
2024	32,550	58,697	23,560	67,687

Land Data

Front Foot	Type	Effective Frontage	Effective Depth	Influence Factor	Influence Code
11.Base 100fft				%	
12.Delta Triangle				%	
13.Nabla Triangle				%	
14.Sec 101to200ff				%	
15.FF 201+Over				%	
				%	
				%	
Square Foot		**Square Feet**			
16.Regular Lot				%	
17.Secondary Lot				%	
18.Excess land				%	
19.Condominium				%	
20.Miscellaneous				%	
				%	
				%	
Fract. Acre		**Acreage/Sites**			
21.Commercial Sit	22	1.50	100	%	0
22.Base Lot	28	1.70	100	%	0
23.A	45	1.00	100	%	0
Acres				%	
24.B				%	
25.Lakefront Site				%	
26.D				%	
27.Secondary Lot				%	
28.Rear Land up t					
29.Rear Land 5-20					

Total Acreage 3.20

Influence Codes

1.Un-Buildable
2.Excess Frtg
3.Topography
4.Size/Shape
5.Access
6.Deed Restricti
7.OPEN SPACE
8.Code Restricti
9.Fract Share
Acres
30.Rear Land 20-5
31.Rear Land 50+
32.Tillable/Pastu
33.Frm/OpnBlue/Cr
34.Farm/Open Spac
35.Farm/Open Spac
36.Farm/Open Spac
37.Treegrowth SW
38.Treegrowth MW
39.Treegrowth HW
40.Wasteland/RP
41.G
42.Mobile Home Si
43.PublicWtr/Sept
44.PrivateWtr/Sep
45.Lot improvemen
46.Miscellaneous

Whitefield

Map Lot 004-048 | Account 958 | Location 230 PITTSTON ROAD | Card 1 Of 1 | 9/12/2023

Building Style	**2 Ranch**	
0.	4.Cape	8.Log
1.Conv.	5.Garrison	9.Other
2.Ranch	6.Split	10.Farnhou
3.R Ranch	7.Contemp	11.Mfg Dbl
Dwelling Units	**1**	
Other Units	**0**	
Stories	**1 One Story**	
1.1	4.1.5	7.
2.2	5.1.75	8.
3.3	6.2.5	9.
Exterior Walls	**2 Vinyl/Aluminum**	
0.	4.Asbestos	8.Concrete
1.Wood	5.Stucco	9.Other
2.Vin/Al	6.Brick	10.Wd Shgl
3.Compos.	7.Stone	11.Cement
Roof Surface	**1 Asphalt Shingles**	
1.Asphalt	4.Wood Sh	7.
2.Metal	5.Other	8.
3.Composit	6.	9.
SF Masonry Trim	**0**	
OPEN-3-CUSTOM	**0**	
OPEN-4-CUSTOM	**0**	
Year Built	**1950**	
Year Remodeled	**1960**	
Foundation	**1 Concrete**	
1.Concrete	4.Wood	7.
2.C Block	5.Slab	8.
3.Br/Stone	6.Piers	9.
Basement	**4 Full Basement**	
1.1/4 Bmt	4.Full Bmt	7.
2.1/2 Bmt	5.None	8.
3.3/4 Bmt	6.	9.None
Bsmt Gar # Cars	**0**	
Wet Basement	**1 Dry Basement**	
1.Dry	4.	7.
2.Damp	5.	8.
3.Wet	6.	9.

SF Bsmt Living	**0**	
Fin Bsmt Grade	**0 0**	
BASEMENT FLOOR	**0**	
Heat Type	**100%**	**1 Hot Water BB**
0.	4.Steam	8.Fl/Wall
1.HWBB	5.FWA	9.No Heat
2.HWCI	6.GravWA	10.Rad/BB
3.H Pump	7.Electric	11.Monitor
Cool Type	**0%**	**9 None**
1.Refrig	4.W&C Air	7.
2.Evapor	5.Radheat	8.
3.H Pump	6.	9.None
Kitchen Style	**2 Typical**	
1.New/Remo	4.Obsolete	7.
2.Typical	5.	8.
3.Old Type	6.	9.None
Bath(s) Style	**2 Typical Bath(s)**	
1.New/Modr	4.Obsolete	7.
2.Typical	5.	8.
3.Old Type	6.	9.None
# Rooms	**5**	
# Bedrooms	**2**	
# Full Baths	**1**	
# Half Baths	**0**	
# Addn Fixtures	**2**	
# Fireplaces	**0**	

TRIO Software
A Division of Harris Computer Systems

Layout	**1 Typical**	
1.Typical	4.	7.
2.Inadeq	5.	8.
3.Horrid	6.	9.
Attic	**9 None**	
1.1/4 Fin	4.Full Fin	7.
2.1/2 Fin	5.Fl/Stair	8.
3.3/4 Fin	6.	9.None
Insulation	**1 Full**	
1.Full	4.Minimal	7.
2.Heavy	5.Partial	8.
3.Capped	6.	9.None
Unfinished %	**0%**	
Grade & Factor	**3 Average 100%**	
1.E Grade	4.B Grade	7.
2.D Grade	5.A Grade	8.SC Grade
3.C Grade	6.AA Grade	9.Same
SQFT (Footprint)	**800**	
Condition	**4 Average**	
1.Poor	4.Avg	7.V G
2.Fair	5.Avg+	8.Exc
3.Avg-	6.Good	9.Same
Phys. % Good	**0%**	
Funct. % Good	**100%**	
Functional Code	**9 None**	
1.Incomp	4.	7.
2.O-Built	5.	8.Other
3.Damage	6.	9.None
Econ. % Good	**100%**	
Economic Code	**None**	
0.None	3.No Power	6.Bad Abut
1.Location	4.Generate	9.None
2.Encroach	5.SiteLimt	9.
Entrance Code	**1 Interior Inspect**	
1.Interior	4.Vacant	7.
2.Refusal	5.Estimate	8.
3.Informed	6.	9.
Information Code	**1 Owner**	
1.Owner	4.Agent	7.
2.Relative	5.Estimate	8.
3.Tenant	6.Other	9.

Date Inspected

Additions, Outbuildings & Improvements

Type	Year	Units	Grade	Cond	Phys.	Funct.	Sound Value
23 Frame Garage	1980	840	3 100	6	0 %	100 %	
409 Concrete Pad	1980	840	3 100	4	0 %	100 %	
22 Encl Frame Porch	1950	48	3 100	4	0 %	100 %	
68 Wood Deck	1990	112	2 100	4	0 %	100 %	
					%	%	
					%	%	
					%	%	
					%	%	
					%	%	
					%	%	

1.One Story Fram
2.Two Story Fram
3.Three Story Fr
4.1 & 1/2 Story
5.1 & 3/4 Story
6.2 & 1/2 Story
21.Open Frame Por
22.Encl Frame Por
23.Frame Garage
24.Frame Shed
25.Frame Bay Wind
26.1SFr Overhang
27.Unfin Basement
28.Unfinished Att
29.Finished Attic

Map Lot 031-001 Account 223 Location 45 WISCASSET ROAD Card 1 Of 1 9/12/2023

DENHAM, ROY M
309 WISCASSET ROAD
WHITEFIELD ME 04353

B5490P246

Previous Owner
POLHEMUS JOHN W. & MERCY R.
32 WISCASSET ROAD

WHITEFIELD ME 04353
Sale Date: 2/12/2020

Previous Owner
MAJOROWICZ ROGER L & MARY
32 WISCASSET ROAD

WHITEFIELD ME 04353
Sale Date: 1/13/2016

Inspection Witnessed By:

X Date

No./Date	Description	Date Insp.

Notes:
5/3/23 NAH- ADD MH W/L.I. +MVR. ADD SHEDS.

Property Data

Neighborhood **99 Whitefield**

Tree Growth Year **0**

X Coordinate **0**

Y Coordinate **0**

Zone/Land Use **11 Residential**

Secondary Zone

Topography **2 Rolling** **9**

1.Level 4.Below St 7.
2.Rolling 5.Low 8.
3.Above St 6.Swampy 9.

Utilities **4 Drilled Well** **6 Septic System**

1.OutHouse 4.Dr Well 7.Cesspool
2.PblcWtr 5.Dug Well 8.LakeDraw
3.PblcSewr 6.Septic 9.None

Street **1 Paved**

1.Paved 4.Proposed 7.
2.Semi Imp 5.Private 8.
3.Gravel 6. 9.None

0

0

Sale Data

Sale Date **2/12/2020**

Price **47,000**

Sale Type **1 Land Only**

1.Land 4.Mfg unit 7.
2.L & B 5.Other 8.
3.Building 6. 9.

Financing **5 Private Finance**

1.Convent 4.Seller 7.
2.FHA/VA 5.Private 8.
3.Assumed 6.Cash 9.Unknown

Validity **1 Arms Length Sale**

1.Valid 4.Split 7.Changes
2.Related 5.Partial 8.Other
3.Distress 6.Exempt 9.

Verified **5 Public Record**

1.Buyer 4.Agent 7.Family
2.Seller 5.Pub Rec 8.Other
3.Lender 6.MLS 9.

Assessment Record

Year	Land	Buildings	Exempt	Total
2011	27,275	0	0	27,275
2012	27,275	0	0	27,275
2013	33,250	0	0	33,250
2014	33,250	0	0	33,250
2015	33,250	0	0	33,250
2016	33,250	0	0	33,250
2017	33,250	0	0	33,250
2018	33,250	0	0	33,250
2019	33,250	0	0	33,250
2020	33,250	0	0	33,250
2021	33,250	0	0	33,250
2022	33,250	0	0	33,250
2023	33,250	0	0	33,250
2024	43,250	36,777	0	80,027

Land Data

Front Foot	Type	Effective Frontage	Effective Depth	Influence Factor	Influence Code
11.Base 100fft				%	
12.Delta Triangle				%	
13.Nabla Triangle				%	
14.Sec 101to200ff				%	
15.FF 201+Over				%	
				%	
				%	
Square Foot		**Square Feet**			
16.Regular Lot				%	
17.Secondary Lot				%	
18.Excess land				%	
19.Condominium				%	
20.Miscellaneous				%	
				%	
				%	
Fract. Acre		**Acreage/Sites**			
21.Commercial Sit	22	1.50		100 %	0
22.Base Lot	28	3.50		100 %	0
23.A	29	10.00		100 %	0
Acres	45	1.00		100 %	0
24.B				%	
25.Lakefront Site				%	
26.D				%	
27.Secondary Lot				%	
28.Rear Land up t					
29.Rear Land 5-20					

Total Acreage 15.00

Influence Codes

1.Un-Buildable
2.Excess Frtg
3.Topography
4.Size/Shape
5.Access
6.Deed Restricti
7.OPEN SPACE
8.Code Restricti
9.Fract Share

Acres

30.Rear Land 20-5
31.Rear Land 50+
32.Tillable/Pastu
33.Frm/OpnBlue/Cr
34.Farm/Open Spac
35.Farm/Open Spac
36.Farm/Open Spac
37.Treegrowth SW
38.Treegrowth MW
39.Treegrowth HW
40.Wasteland/RP
41.G
42.Mobile Home Si
43.PublicWtr/Sept
44.PrivateWtr/Sep
45.Lot improvemen
46.Miscellaneous

Whitefield

Whitefield

Map Lot 031-001 | Account 223 | Location 45 WISCASSET ROAD | Card 1 Of 1 | 9/12/2023

Building Style		
0.	4.Cape	8.Log
1.Conv.	5.Garrison	9.Other
2.Ranch	6.Split	10.Farnhou
3.R Ranch	7.Contemp	11.Mfg Dbl

Dwelling Units

Other Units

Stories		
1.1	4.1.5	7.
2.2	5.1.75	8.
3.3	6.2.5	9.

Exterior Walls		
0.	4.Asbestos	8.Concrete
1.Wood	5.Stucco	9.Other
2.Vin/Al	6.Brick	10.Wd Shgl
3.Compos.	7.Stone	11.Cement

Roof Surface		
1.Asphalt	4.Wood Sh	7.
2.Metal	5.Other	8.
3.Composit	6.	9.

SF Masonry Trim

OPEN-3-CUSTOM

OPEN-4-CUSTOM

Year Built

Year Remodeled

Foundation		
1.Concrete	4.Wood	7.
2.C Block	5.Slab	8.
3.Br/Stone	6.Piers	9.

Basement		
1.1/4 Bmt	4.Full Bmt	7.
2.1/2 Bmt	5.None	8.
3.3/4 Bmt	6.	9.None

Bsmt Gar # Cars

Wet Basement		
1.Dry	4.	7.
2.Damp	5.	8.
3.Wet	6.	9.

SF Bsmt Living

Fin Bsmt Grade

BASEMENT FLOOR

Heat Type **100%**		
0.	4.Steam	8.Fl/Wall
1.HWBB	5.FWA	9.No Heat
2.HWCI	6.GravWA	10.Rad/BB
3.H Pump	7.Electric	11.Monitor

Cool Type **0%**		
1.Refrig	4.W&C Air	7.
2.Evapor	5.Radheat	8.
3.H Pump	6.	9.None

Kitchen Style		
1.New/Remo	4.Obsolete	7.
2.Typical	5.	8.
3.Old Type	6.	9.None

Bath(s) Style		
1.New/Modr	4.Obsolete	7.
2.Typical	5.	8.
3.Old Type	6.	9.None

Rooms

Bedrooms

Full Baths

Half Baths

Addn Fixtures

Fireplaces

TRIO Software
A Division of Harris Computer Systems

Layout		
1.Typical	4.	7.
2.Inadeq	5.	8.
3.Horrid	6.	9.

Attic		
1.1/4 Fin	4.Full Fin	7.
2.1/2 Fin	5.Fl/Stair	8.
3.3/4 Fin	6.	9.None

Insulation		
1.Full	4.Minimal	7.
2.Heavy	5.Partial	8.
3.Capped	6.	9.None

Unfinished %

Grade & Factor		
1.E Grade	4.B Grade	7.
2.D Grade	5.A Grade	8.SC Grade
3.C Grade	6.AA Grade	9.Same

SQFT (Footprint)

Condition		
1.Poor	4.Avg	7.V G
2.Fair	5.Avg+	8.Exc
3.Avg-	6.Good	9.Same

Phys. % Good

Funct. % Good

Functional Code		
1.Incomp	4.	7.
2.O-Built	5.	8.Other
3.Damage	6.	9.None

Econ. % Good

Economic Code		
0.None	3.No Power	6.Bad Abut
1.Location	4.Generate	9.None
2.Encroach	5.SiteLimt	9.

Entrance Code **0**		
1.Interior	4.Vacant	7.
2.Refusal	5.Estimate	8.
3.Informed	6.	9.

Information Code **0**		
1.Owner	4.Agent	7.
2.Relative	5.Estimate	8.
3.Tenant	6.Other	9.

Date Inspected

Additions, Outbuildings & Improvements

Type	Year	Units	Grade	Cond	Phys.	Funct.	Sound Value
998 14Mobile Home	2022	14x76	3 100	4	0 %	100 %	
409 Concrete Pad	0	1064	0 0	0	0 %	0 %	
68 Wood Deck	0	84	0 0	0	0 %	0 %	
21 Open Frame	0	28	0 0	0	0 %	0 %	
24 Frame Shed	0				%	%	1,600
24 Frame Shed	0				%	%	2,500
24 Frame Shed	0				%	%	1,500
					%	%	
					%	%	
					%	%	

1.One Story Fram
2.Two Story Fram
3.Three Story Fr
4.1 & 1/2 Story
5.1 & 3/4 Story
6.2 & 1/2 Story
21.Open Frame Por
22.Encl Frame Por
23.Frame Garage
24.Frame Shed
25.Frame Bay Wind
26.1SFr Overhang
27.Unfin Basement
28.Unfinished Att
29.Finished Attic

Map Lot 002-006 | Account 78 | Location 557 HEAD TIDE ROAD | Card 1 Of 1 | 9/12/2023

DERECKTOR, ELIZABETH
BROWN, PETER
557 HEAD TIDE ROAD
WHITEFIELD ME 04353

B4024P194

Previous Owner
OCONNELL LINDA
54 N. MAIN STREET

MARLBOROUGH CT 06447
Sale Date: 7/02/2008

Inspection Witnessed By:

X Date

No./Date	Description	Date Insp.

Notes:
'22- T.G. RE-FILE- ADJ. LAND TYPE ACREAGE.

Whitefield

Property Data

Neighborhood **1 Whitefield**

Tree Growth Year **2022**

X Coordinate **0**

Y Coordinate **0**

Zone/Land Use **11 Residential**

Secondary Zone

Topography **2 Rolling**

1.Level	4.Below St	7.
2.Rolling	5.Low	8.
3.Above St	6.Swampy	9.

Utilities **4 Drilled Well** **6 Septic System**

1.OutHouse	4.Dr Well	7.Cesspool
2.PblcWtr	5.Dug Well	8.LakeDraw
3.PblcSewr	6.Septic	9.None

Street **1 Paved**

1.Paved	4.Proposed	7.
2.Semi Imp	5.Private	8.
3.Gravel	6.	9.None

0

0

Sale Data

Sale Date **7/02/2008**

Price **335,000**

Sale Type **2 Land & Buildings**

1.Land	4.Mfg unit	7.
2.L & B	5.Other	8.
3.Building	6.	9.

Financing **9 Unknown**

1.Convent	4.Seller	7.
2.FHA/VA	5.Private	8.
3.Assumed	6.Cash	9.Unknown

Validity **1 Arms Length Sale**

1.Valid	4.Split	7.Changes
2.Related	5.Partial	8.Other
3.Distress	6.Exempt	9.

Verified **5 Public Record**

1.Buyer	4.Agent	7.Family
2.Seller	5.Pub Rec	8.Other
3.Lender	6.MLS	9.

Assessment Record

Year	Land	Buildings	Exempt	Total
2011	49,230	76,222	0	125,452
2012	49,230	76,222	0	125,452
2013	55,955	76,222	0	132,177
2014	46,474	76,222	0	122,696
2015	46,449	76,222	0	122,671
2016	46,499	76,222	0	122,721
2017	47,584	76,222	0	123,806
2018	47,898	76,222	0	124,120
2019	47,915	76,222	0	124,137
2020	47,633	76,222	0	123,855
2021	47,687	76,222	0	123,909
2022	47,155	76,222	0	123,377
2023	47,684	76,222	23,000	100,906
2024	48,377	76,222	19,000	105,599

Land Data

Front Foot	Type	Effective Frontage	Effective Depth	Influence Factor	Influence Code
11.Base 100fft				%	
12.Delta Triangle				%	
13.Nabla Triangle				%	
14.Sec 101to200ff				%	
15.FF 201+Over				%	
				%	
				%	
Square Foot		**Square Feet**			
16.Regular Lot				%	
17.Secondary Lot				%	
18.Excess land				%	
19.Condominium				%	
20.Miscellaneous				%	
				%	
				%	
Fract. Acre		**Acreage/Sites**			
21.Commercial Sit	22	1.50	100	%	0
22.Base Lot	28	3.50	100	%	0
23.A	47	1.00	100	%	0
Acres	45	1.00	100	%	0
24.B	38	21.00	100	%	0
25.Lakefront Site				%	
26.D				%	
27.Secondary Lot					
28.Rear Land up t					
29.Rear Land 5-20					

Total Acreage 26.00

Influence Codes

1.Un-Buildable
2.Excess Frtg
3.Topography
4.Size/Shape
5.Access
6.Deed Restricti
7.OPEN SPACE
8.Code Restricti
9.Fract Share

Acres

30.Rear Land 20-5
31.Rear Land 50+
32.Tillable/Pastu
33.Frm/OpnBlue/Cr
34.Farm/Open Spac
35.Farm/Open Spac
36.Farm/Open Spac
37.Treegrowth SW
38.Treegrowth MW
39.Treegrowth HW
40.Wasteland/RP
41.G
42.Mobile Home Si
43.PublicWtr/Sept
44.PrivateWtr/Sep
45.Lot improvemen
46.Miscellaneous

Whitefield

Map Lot 002-006 | Account 78 | Location 557 HEAD TIDE ROAD | Card 1 Of 1 | 9/12/2023

Building Style	**4 Cape Cod**	
0.	4.Cape	8.Log
1.Conv.	5.Garrison	9.Other
2.Ranch	6.Split	10.Farnhou
3.R Ranch	7.Contemp	11.Mfg Dbl
Dwelling Units	**1**	
Other Units	**0**	
Stories	**4 One & 1/2 Story**	
1.1	4.1.5	7.
2.2	5.1.75	8.
3.3	6.2.5	9.
Exterior Walls	**1 Wood Siding**	
0.	4.Asbestos	8.Concrete
1.Wood	5.Stucco	9.Other
2.Vin/Al	6.Brick	10.Wd Shgl
3.Compos.	7.Stone	11.Cement
Roof Surface	**1 Asphalt Shingles**	
1.Asphalt	4.Wood Sh	7.
2.Metal	5.Other	8.
3.Composit	6.	9.
SF Masonry Trim	**0**	
OPEN-3-CUSTOM	**0**	
OPEN-4-CUSTOM	**0**	
Year Built	**1850**	
Year Remodeled	**0**	
Foundation	**3 Brick &/or Stone**	
1.Concrete	4.Wood	7.
2.C Block	5.Slab	8.
3.Br/Stone	6.Piers	9.
Basement	**4 Full Basement**	
1.1/4 Bmt	4.Full Bmt	7.
2.1/2 Bmt	5.None	8.
3.3/4 Bmt	6.	9.None
Bsmt Gar # Cars	**0**	
Wet Basement	**2 Damp Basement**	
1.Dry	4.	7.
2.Damp	5.	8.
3.Wet	6.	9.

SF Bsmt Living	**0**	
Fin Bsmt Grade	**0 0**	
BASEMENT FLOOR	**0**	
Heat Type	**100% 4 Steam**	
0.	4.Steam	8.Fl/Wall
1.HWBB	5.FWA	9.No Heat
2.HWCI	6.GravWA	10.Rad/BB
3.H Pump	7.Electric	11.Monitor
Cool Type	**0% 9 None**	
1.Refrig	4.W&C Air	7.
2.Evapor	5.Radheat	8.
3.H Pump	6.	9.None
Kitchen Style	**2 Typical**	
1.New/Remo	4.Obsolete	7.
2.Typical	5.	8.
3.Old Type	6.	9.None
Bath(s) Style	**2 Typical Bath(s)**	
1.New/Modr	4.Obsolete	7.
2.Typical	5.	8.
3.Old Type	6.	9.None
# Rooms	**0**	
# Bedrooms	**0**	
# Full Baths	**1**	
# Half Baths	**0**	
# Addn Fixtures	**1**	
# Fireplaces	**0**	

TRIO Software
A Division of Harris Computer Systems

Layout	**1 Typical**	
1.Typical	4.	7.
2.Inadeq	5.	8.
3.Horrid	6.	9.
Attic	**9 None**	
1.1/4 Fin	4.Full Fin	7.
2.1/2 Fin	5.Fl/Stair	8.
3.3/4 Fin	6.	9.None
Insulation	**4 Minimal**	
1.Full	4.Minimal	7.
2.Heavy	5.Partial	8.
3.Capped	6.	9.None
Unfinished %	**0%**	
Grade & Factor	**3 Average 100%**	
1.E Grade	4.B Grade	7.
2.D Grade	5.A Grade	8.SC Grade
3.C Grade	6.AA Grade	9.Same
SQFT (Footprint)	**832**	
Condition	**4 Average**	
1.Poor	4.Avg	7.V G
2.Fair	5.Avg+	8.Exc
3.Avg-	6.Good	9.Same
Phys. % Good	**0%**	
Funct. % Good	**100%**	
Functional Code	**9 None**	
1.Incomp	4.	7.
2.O-Built	5.	8.Other
3.Damage	6.	9.None
Econ. % Good	**100%**	
Economic Code	**None**	
0.None	3.No Power	6.Bad Abut
1.Location	4.Generate	9.None
2.Encroach	5.SiteLimt	9.
Entrance Code	**0**	
1.Interior	4.Vacant	7.
2.Refusal	5.Estimate	8.
3.Informed	6.	9.
Information Code	**0**	
1.Owner	4.Agent	7.
2.Relative	5.Estimate	8.
3.Tenant	6.Other	9.

Date Inspected

Additions, Outbuildings & Improvements

Type	Year	Units	Grade	Cond	Phys.	Funct.	Sound Value
1 One Story Frame	1850	238	3 100	2	0 %	100 %	
23 Frame Garage	1850	480	3 100	2	0 %	100 %	
24 Frame Shed	1900	204	3 100	2	0 %	100 %	
68 Wood Deck	1950	204	2 100	3	0 %	100 %	
					%	%	
					%	%	
					%	%	
					%	%	
					%	%	
					%	%	

1.One Story Fram
2.Two Story Fram
3.Three Story Fr
4.1 & 1/2 Story
5.1 & 3/4 Story
6.2 & 1/2 Story
21.Open Frame Por
22.Encl Frame Por
23.Frame Garage
24.Frame Shed
25.Frame Bay Wind
26.1SFr Overhang
27.Unfin Basement
28.Unfinished Att
29.Finished Attic

Map Lot 002-011 Account 1475 Location HEAD TIDE ROAD Card 1 Of 1 9/12/2023

DERECKTOR, ELIZABETH
BROWN, PETER
557 HEAD TIDE ROAD
WHITEFIELD ME 04353

B4024P194

Previous Owner
OCONNELL LINDA
54 N. MAIN STREET

MARLBOROUGH CT 06447
Sale Date: 7/02/2008

Inspection Witnessed By:

X Date

No./Date	Description	Date Insp.

Notes:
'22- T.G. RE-FILE- ADJ. LAND TYPE ACRES.
'21- LOT SPLIT- 1.5 AC TO NEW LOT MAP 002 LOT 011-B

Whitefield

Property Data

Neighborhood **99 Whitefield**

Tree Growth Year **2022**

X Coordinate **0**

Y Coordinate **0**

Zone/Land Use **11 Residential**

Secondary Zone

Topography **2 Rolling** **9**

1.Level 4.Below St 7.
2.Rolling 5.Low 8.
3.Above St 6.Swampy 9.

Utilities **9 None** **9 None**

1.OutHouse 4.Dr Well 7.Cesspool
2.PblcWtr 5.Dug Well 8.LakeDraw
3.PblcSewr 6.Septic 9.None

Street **1 Paved**

1.Paved 4.Proposed 7.
2.Semi Imp 5.Private 8.
3.Gravel 6. 9.None

0

0

Sale Data

Sale Date **7/02/2008**

Price **335,000**

Sale Type **1 Land Only**

1.Land 4.Mfg unit 7.
2.L & B 5.Other 8.
3.Building 6. 9.

Financing **1 Conventional**

1.Convent 4.Seller 7.
2.FHA/VA 5.Private 8.
3.Assumed 6.Cash 9.Unknown

Validity **1 Arms Length Sale**

1.Valid 4.Split 7.Changes
2.Related 5.Partial 8.Other
3.Distress 6.Exempt 9.

Verified **5 Public Record**

1.Buyer 4.Agent 7.Family
2.Seller 5.Pub Rec 8.Other
3.Lender 6.MLS 9.

Assessment Record

Year	Land	Buildings	Exempt	Total
2011	45,345	0	0	45,345
2012	45,345	0	0	45,345
2013	52,070	0	0	52,070
2014	12,126	0	0	12,126
2015	12,083	0	0	12,083
2016	12,179	0	0	12,179
2017	14,306	0	0	14,306
2018	14,908	0	0	14,908
2019	14,943	0	0	14,943
2020	14,411	0	0	14,411
2021	14,511	0	0	14,511
2022	12,945	0	0	12,945
2023	14,022	0	0	14,022
2024	15,323	0	0	15,323

Land Data

Front Foot	Type	Effective Frontage	Effective Depth	Influence Factor	Influence Code
11.Base 100fft				%	
12.Delta Triangle				%	
13.Nabla Triangle				%	
14.Sec 101to200ff				%	
15.FF 201+Over				%	
				%	
				%	
Square Foot		**Square Feet**			
16.Regular Lot				%	
17.Secondary Lot				%	
18.Excess land				%	
19.Condominium				%	
20.Miscellaneous				%	
				%	
				%	
Fract. Acre		**Acreage/Sites**			
21.Commercial Sit	38	37.00		100 %	0
22.Base Lot	39	4.00		100 %	0
23.A				%	
Acres				%	
24.B				%	
25.Lakefront Site				%	
26.D				%	
27.Secondary Lot				%	
28.Rear Land up t					
29.Rear Land 5-20					

Total Acreage 41.00

Influence Codes

1.Un-Buildable
2.Excess Frtg
3.Topography
4.Size/Shape
5.Access
6.Deed Restricti
7.OPEN SPACE
8.Code Restricti
9.Fract Share
Acres
30.Rear Land 20-5
31.Rear Land 50+
32.Tillable/Pastu
33.Frm/OpnBlue/Cr
34.Farm/Open Spac
35.Farm/Open Spac
36.Farm/Open Spac
37.Treegrowth SW
38.Treegrowth MW
39.Treegrowth HW
40.Wasteland/RP
41.G
42.Mobile Home Si
43.PublicWtr/Sept
44.PrivateWtr/Sep
45.Lot improvemen
46.Miscellaneous

Whitefield

Map Lot 002-011 | Account 1475 | Location HEAD TIDE ROAD | Card 1 Of 1 | 9/12/2023

Building Style **0**		
0.	4.Cape	8.Log
1.Conv.	5.Garrison	9.Other
2.Ranch	6.Split	10.Farnhou
3.R Ranch	7.Contemp	11.Mfg Dbl
Dwelling Units **0**		
Other Units **0**		
Stories **0**		
1.1	4.1.5	7.
2.2	5.1.75	8.
3.3	6.2.5	9.
Exterior Walls **0**		
0.	4.Asbestos	8.Concrete
1.Wood	5.Stucco	9.Other
2.Vin/Al	6.Brick	10.Wd Shgl
3.Compos.	7.Stone	11.Cement
Roof Surface **0**		
1.Asphalt	4.Wood Sh	7.
2.Metal	5.Other	8.
3.Composit	6.	9.
SF Masonry Trim **0**		
OPEN-3-CUSTOM **0**		
OPEN-4-CUSTOM **0**		
Year Built **0**		
Year Remodeled **0**		
Foundation **0**		
1.Concrete	4.Wood	7.
2.C Block	5.Slab	8.
3.Br/Stone	6.Piers	9.
Basement **0**		
1.1/4 Bmt	4.Full Bmt	7.
2.1/2 Bmt	5.None	8.
3.3/4 Bmt	6.	9.None
Bsmt Gar # Cars **0**		
Wet Basement **0**		
1.Dry	4.	7.
2.Damp	5.	8.
3.Wet	6.	9.

SF Bsmt Living **0**		
Fin Bsmt Grade **0 0**		
BASEMENT FLOOR **0**		
Heat Type **100%** **0**		
0.	4.Steam	8.Fl/Wall
1.HWBB	5.FWA	9.No Heat
2.HWCI	6.GravWA	10.Rad/BB
3.H Pump	7.Electric	11.Monitor
Cool Type **0%** **9 None**		
1.Refrig	4.W&C Air	7.
2.Evapor	5.Radheat	8.
3.H Pump	6.	9.None
Kitchen Style **0**		
1.New/Remo	4.Obsolete	7.
2.Typical	5.	8.
3.Old Type	6.	9.None
Bath(s) Style **0**		
1.New/Modr	4.Obsolete	7.
2.Typical	5.	8.
3.Old Type	6.	9.None
# Rooms **0**		
# Bedrooms **0**		
# Full Baths **0**		
# Half Baths **0**		
# Addn Fixtures **0**		
# Fireplaces **0**		

TRIO Software
A Division of Harris Computer Systems

Layout **0**		
1.Typical	4.	7.
2.Inadeq	5.	8.
3.Horrid	6.	9.
Attic **0**		
1.1/4 Fin	4.Full Fin	7.
2.1/2 Fin	5.Fl/Stair	8.
3.3/4 Fin	6.	9.None
Insulation **0**		
1.Full	4.Minimal	7.
2.Heavy	5.Partial	8.
3.Capped	6.	9.None
Unfinished % **0%**		
Grade & Factor **0 0%**		
1.E Grade	4.B Grade	7.
2.D Grade	5.A Grade	8.SC Grade
3.C Grade	6.AA Grade	9.Same
SQFT (Footprint) **0**		
Condition **0**		
1.Poor	4.Avg	7.V G
2.Fair	5.Avg+	8.Exc
3.Avg-	6.Good	9.Same
Phys. % Good **0%**		
Funct. % Good **100%**		
Functional Code **9 None**		
1.Incomp	4.	7.
2.O-Built	5.	8.Other
3.Damage	6.	9.None
Econ. % Good **100%**		
Economic Code **None**		
0.None	3.No Power	6.Bad Abut
1.Location	4.Generate	9.None
2.Encroach	5.SiteLimt	9.
Entrance Code **0**		
1.Interior	4.Vacant	7.
2.Refusal	5.Estimate	8.
3.Informed	6.	9.
Information Code **0**		
1.Owner	4.Agent	7.
2.Relative	5.Estimate	8.
3.Tenant	6.Other	9.

Date Inspected

Additions, Outbuildings & Improvements

Type	Year	Units	Grade	Cond	Phys.	Funct.	Sound Value
					%	%	
					%	%	
					%	%	
					%	%	
					%	%	
					%	%	
					%	%	
					%	%	
					%	%	
					%	%	

1.One Story Fram
2.Two Story Fram
3.Three Story Fr
4.1 & 1/2 Story
5.1 & 3/4 Story
6.2 & 1/2 Story
21.Open Frame Por
22.Encl Frame Por
23.Frame Garage
24.Frame Shed
25.Frame Bay Wind
26.1SFr Overhang
27.Unfin Basement
28.Unfinished Att
29.Finished Attic

Map Lot 016-044-A | Account 1534 | Location 88 BENNER LANE | Card 1 Of 1 | 9/12/2023

DESPARD, DANIEL R
DESPARD, LYDIA J
88 BENNER LANE
WHITEFIELD ME 04353

B5460P239

Previous Owner
DAVIDSON MAY B.
88 BENNER LANE

WHITEFIELD ME 04353
Sale Date: 11/15/2019

Previous Owner
SIMMONS KENDA A.
P.O. BOX 189

WHITEFIELD ME 04353
Sale Date: 9/13/2012

Previous Owner
GRENIER GERARD A. & ELAINE M.
88 BENNER LANE

WHITEFIELD ME 04353
Sale Date: 9/09/2004

Inspection Witnessed By:

X Date

No./Date	Description	Date Insp.

Notes:
11/5/19-REV NAH. ADD MORE WD. ADD 1sFr NPA

Property Data

Neighborhood **99 Whitefield**

Tree Growth Year **0**

X Coordinate **0**

Y Coordinate **0**

Zone/Land Use **11 Residential**

Secondary Zone

Topography **1 Level**

1.Level	4.Below St	7.
2.Rolling	5.Low	8.
3.Above St	6.Swampy	9.

Utilities **4 Drilled Well** **6 Septic System**

1.OutHouse	4.Dr Well	7.Cesspool
2.PblcWtr	5.Dug Well	8.LakeDraw
3.PblcSewr	6.Septic	9.None

Street **1 Paved**

1.Paved	4.Proposed	7.
2.Semi Imp	5.Private	8.
3.Gravel	6.	9.None

0

0

Sale Data

Sale Date **11/15/2019**

Price **200,000**

Sale Type **2 Land & Buildings**

1.Land	4.Mfg unit	7.
2.L & B	5.Other	8.
3.Building	6.	9.

Financing **5 Private Finance**

1.Convent	4.Seller	7.
2.FHA/VA	5.Private	8.
3.Assumed	6.Cash	9.Unknown

Validity **1 Arms Length Sale**

1.Valid	4.Split	7.Changes
2.Related	5.Partial	8.Other
3.Distress	6.Exempt	9.

Verified **5 Public Record**

1.Buyer	4.Agent	7.Family
2.Seller	5.Pub Rec	8.Other
3.Lender	6.MLS	9.

Assessment Record

Year	Land	Buildings	Exempt	Total
2011	30,424	130,308	10,000	150,732
2012	30,424	130,308	10,000	150,732
2013	34,440	130,308	10,000	154,748
2014	34,440	130,308	6,000	158,748
2015	36,098	130,308	16,000	150,406
2016	36,098	130,308	16,000	150,406
2017	36,098	130,308	21,000	145,406
2018	36,098	130,308	20,000	146,406
2019	36,098	130,308	20,000	146,406
2020	36,098	130,308	20,000	146,406
2021	36,098	140,850	0	176,948
2022	36,098	140,850	24,500	152,448
2023	36,098	140,850	23,000	153,948
2024	36,098	140,850	19,000	157,948

Land Data

Front Foot
11.Base 100fft
12.Delta Triangle
13.Nabla Triangle
14.Sec 101to200ff
15.FF 201+Over

Square Foot
16.Regular Lot
17.Secondary Lot
18.Excess land
19.Condominium
20.Miscellaneous

Fract. Acre
21.Commercial Sit
22.Base Lot
23.A
Acres
24.B
25.Lakefront Site
26.D
27.Secondary Lot
28.Rear Land up t
29.Rear Land 5-20

Type	Effective Frontage	Effective Depth	Influence Factor	Influence Code
			%	
			%	
			%	
			%	
			%	
			%	
			%	
	Square Feet			
			%	
			%	
			%	
			%	
			%	
			%	
			%	
	Acreage/Sites			
22	1.50	100	%	0
28	3.50	100	%	0
29	1.06	100	%	0
45	1.00	100	%	0
			%	
			%	
			%	

Total Acreage 6.06

Influence Codes
1.Un-Buildable
2.Excess Frtg
3.Topography
4.Size/Shape
5.Access
6.Deed Restricti
7.OPEN SPACE
8.Code Restricti
9.Fract Share
Acres
30.Rear Land 20-5
31.Rear Land 50+
32.Tillable/Pastu
33.Frm/OpnBlue/Cr
34.Farm/Open Spac
35.Farm/Open Spac
36.Farm/Open Spac
37.Treegrowth SW
38.Treegrowth MW
39.Treegrowth HW
40.Wasteland/RP
41.G
42.Mobile Home Si
43.PublicWtr/Sept
44.PrivateWtr/Sep
45.Lot improvemen
46.Miscellaneous

Whitefield

Whitefield

Map Lot 016-044-A | Account 1534 | Location 88 BENNER LANE | Card 1 Of 1 | 9/12/2023

Building Style	**2 Ranch**	
0.	4.Cape	8.Log
1.Conv.	5.Garrison	9.Other
2.Ranch	6.Split	10.Farnhou
3.R Ranch	7.Contemp	11.Mfg Dbl
Dwelling Units	**1**	
Other Units	**0**	
Stories	**1 One Story**	
1.1	4.1.5	7.
2.2	5.1.75	8.
3.3	6.2.5	9.
Exterior Walls	**2 Vinyl/Aluminum**	
0.	4.Asbestos	8.Concrete
1.Wood	5.Stucco	9.Other
2.Vin/Al	6.Brick	10.Wd Shgl
3.Compos.	7.Stone	11.Cement
Roof Surface	**1 Asphalt Shingles**	
1.Asphalt	4.Wood Sh	7.
2.Metal	5.Other	8.
3.Composit	6.	9.
SF Masonry Trim	**0**	
OPEN-3-CUSTOM	**0**	
OPEN-4-CUSTOM	**0**	
Year Built	**1996**	
Year Remodeled	**0**	
Foundation	**1 Concrete**	
1.Concrete	4.Wood	7.
2.C Block	5.Slab	8.
3.Br/Stone	6.Piers	9.
Basement	**4 Full Basement**	
1.1/4 Bmt	4.Full Bmt	7.
2.1/2 Bmt	5.None	8.
3.3/4 Bmt	6.	9.None
Bsmt Gar # Cars	**0**	
Wet Basement	**1 Dry Basement**	
1.Dry	4.	7.
2.Damp	5.	8.
3.Wet	6.	9.

SF Bsmt Living	**0**	
Fin Bsmt Grade	**0 0**	
BASEMENT FLOOR	**0**	
Heat Type	**100%**	**1 Hot Water BB**
0.	4.Steam	8.Fl/Wall
1.HWBB	5.FWA	9.No Heat
2.HWCI	6.GravWA	10.Rad/BB
3.H Pump	7.Electric	11.Monitor
Cool Type	**0%**	**9 None**
1.Refrig	4.W&C Air	7.
2.Evapor	5.Radheat	8.
3.H Pump	6.	9.None
Kitchen Style	**1 New/Remodeled**	
1.New/Remo	4.Obsolete	7.
2.Typical	5.	8.
3.Old Type	6.	9.None
Bath(s) Style	**1 New/modern**	
1.New/Modr	4.Obsolete	7.
2.Typical	5.	8.
3.Old Type	6.	9.None
# Rooms	**5**	
# Bedrooms	**2**	
# Full Baths	**1**	
# Half Baths	**0**	
# Addn Fixtures	**2**	
# Fireplaces	**0**	

Layout	**1 Typical**	
1.Typical	4.	7.
2.Inadeq	5.	8.
3.Horrid	6.	9.
Attic	**9 None**	
1.1/4 Fin	4.Full Fin	7.
2.1/2 Fin	5.Fl/Stair	8.
3.3/4 Fin	6.	9.None
Insulation	**1 Full**	
1.Full	4.Minimal	7.
2.Heavy	5.Partial	8.
3.Capped	6.	9.None
Unfinished %	**0%**	
Grade & Factor	**3 Average 100%**	
1.E Grade	4.B Grade	7.
2.D Grade	5.A Grade	8.SC Grade
3.C Grade	6.AA Grade	9.Same
SQFT (Footprint)	**1232**	
Condition	**6 Good**	
1.Poor	4.Avg	7.V G
2.Fair	5.Avg+	8.Exc
3.Avg-	6.Good	9.Same
Phys. % Good	**0%**	
Funct. % Good	**100%**	
Functional Code	**9 None**	
1.Incomp	4.	7.
2.O-Built	5.	8.Other
3.Damage	6.	9.None
Econ. % Good	**100%**	
Economic Code	**None**	
0.None	3.No Power	6.Bad Abut
1.Location	4.Generate	9.None
2.Encroach	5.SiteLimt	9.
Entrance Code	**1 Interior Inspect**	
1.Interior	4.Vacant	7.
2.Refusal	5.Estimate	8.
3.Informed	6.	9.
Information Code	**1 Owner**	
1.Owner	4.Agent	7.
2.Relative	5.Estimate	8.
3.Tenant	6.Other	9.

TRIO Software
A Division of Harris Computer Systems

Date Inspected

Additions, Outbuildings & Improvements

Type	Year	Units	Grade	Cond	Phys.	Funct.	Sound Value
68 Wood Deck	2002	368	3 100	6	0 %	100 %	
23 Frame Garage	2002	1056	3 100	6	0 %	100 %	
409 Concrete Pad	2002	1056	3 100	4	0 %	100 %	
21 Open Frame	1996	72	3 100	4	0 %	100 %	
23 Frame Garage	1996	988	3 100	6	0 %	100 %	
409 Concrete Pad	1996	988	3 100	4	0 %	100 %	
1 One Story Frame	1996	264	9 100	9	0 %	100 %	
					%	%	
					%	%	
					%	%	

1.One Story Fram
2.Two Story Fram
3.Three Story Fr
4.1 & 1/2 Story
5.1 & 3/4 Story
6.2 & 1/2 Story
21.Open Frame Por
22.Encl Frame Por
23.Frame Garage
24.Frame Shed
25.Frame Bay Wind
26.1SFr Overhang
27.Unfin Basement
28.Unfinished Att
29.Finished Attic

Map Lot 007-060 Account 1377 Location HEATH ROAD Card 1 Of 1 9/12/2023

DETRAGLIA, KATEY FORD & FRANK A TRUSTEES
DETRAGLIA, KATEY FORD FAMILY TRUST
17 PINE HILL LANE
SUDBURY MA 01776

B4739P38

Previous Owner
FORD WILLIAM F. & CAROL
14 PLEASANT STREET

GARDINER ME 04345
Sale Date: 1/25/2013

Inspection Witnessed By:

X Date

No./Date	Description	Date Insp.

Notes:

'21- REFILE T.G.- ADJ LAND TYPE ACREAGES.
11-26-2013 COMBINED WITH LOT 007-062, ACCT 1446 -- TOTAL 84 ACRES -- 7-62 DELETED

12-04-2013 B4739 P37 & P38 - TRANSFERED DEED TO DAUGHTER - KATEY FORD DETRAGLIA FAMILY TRUST - WITH KATEY FORD DETRAGLIA AND FRANK A. FORD AS TRUSTEES

Whitefield

Property Data

Neighborhood **1 Whitefield**

Tree Growth Year **2021**

X Coordinate **0**

Y Coordinate **0**

Zone/Land Use **11 Residential**

Secondary Zone

Topography **2 Rolling** **9**

1.Level 4.Below St 7.
2.Rolling 5.Low 8.
3.Above St 6.Swampy 9.

Utilities **9 None** **9 None**

1.OutHouse 4.Dr Well 7.Cesspool
2.PblcWtr 5.Dug Well 8.LakeDraw
3.PblcSewr 6.Septic 9.None

Street **3 Gravel**

1.Paved 4.Proposed 7.
2.Semi Imp 5.Private 8.
3.Gravel 6. 9.None

0

0

Sale Data

Sale Date **1/25/2013**

Price **14,207**

Sale Type **1 Land Only**

1.Land 4.Mfg unit 7.
2.L & B 5.Other 8.
3.Building 6. 9.

Financing **9 Unknown**

1.Convent 4.Seller 7.
2.FHA/VA 5.Private 8.
3.Assumed 6.Cash 9.Unknown

Validity **2 Related Parties**

1.Valid 4.Split 7.Changes
2.Related 5.Partial 8.Other
3.Distress 6.Exempt 9.

Verified **5 Public Record**

1.Buyer 4.Agent 7.Family
2.Seller 5.Pub Rec 8.Other
3.Lender 6.MLS 9.

Assessment Record

Year	Land	Buildings	Exempt	Total
2011	10,855	0	0	10,855
2012	5,998	0	0	5,998
2013	5,990	0	0	5,990
2014	14,207	0	0	14,207
2015	51,667	0	0	51,667
2016	51,902	0	0	51,902
2017	57,874	0	0	57,874
2018	59,163	0	0	59,163
2019	59,365	0	0	59,365
2020	58,504	0	0	58,504
2021	58,615	0	0	58,615
2022	56,672	0	0	56,672
2023	55,682	0	0	55,682
2024	57,780	0	0	57,780

Land Data

Front Foot	Type	Effective Frontage	Effective Depth	Influence Factor	Influence Code
11.Base 100fft				%	
12.Delta Triangle				%	
13.Nabla Triangle				%	
14.Sec 101to200ff				%	
15.FF 201+Over				%	
				%	
				%	
Square Foot		**Square Feet**			
16.Regular Lot				%	
17.Secondary Lot				%	
18.Excess land				%	
19.Condominium				%	
20.Miscellaneous				%	
				%	
				%	
Fract. Acre		**Acreage/Sites**			
21.Commercial Sit	22	1.50	100	%	0
22.Base Lot	28	3.50	100	%	0
23.A	29	9.00	100	%	0
Acres	37	16.00	100	%	0
24.B	38	50.00	100	%	0
25.Lakefront Site	39	4.00	100	%	0
26.D				%	
27.Secondary Lot					
28.Rear Land up t		**Total Acreage**	84.00		
29.Rear Land 5-20					

Influence Codes

1.Un-Buildable
2.Excess Frtg
3.Topography
4.Size/Shape
5.Access
6.Deed Restricti
7.OPEN SPACE
8.Code Restricti
9.Fract Share
Acres
30.Rear Land 20-5
31.Rear Land 50+
32.Tillable/Pastu
33.Frm/OpnBlue/Cr
34.Farm/Open Spac
35.Farm/Open Spac
36.Farm/Open Spac
37.Treegrowth SW
38.Treegrowth MW
39.Treegrowth HW
40.Wasteland/RP
41.G
42.Mobile Home Si
43.PublicWtr/Sept
44.PrivateWtr/Sep
45.Lot improvemen
46.Miscellaneous

Whitefield

Map Lot 007-060 | Account 1377 | Location HEATH ROAD | Card 1 Of 1 | 9/12/2023

Building Style		
0.	4.Cape	8.Log
1.Conv.	5.Garrison	9.Other
2.Ranch	6.Split	10.Farnhou
3.R Ranch	7.Contemp	11.Mfg Dbl

Dwelling Units

Other Units

Stories		
1.1	4.1.5	7.
2.2	5.1.75	8.
3.3	6.2.5	9.

Exterior Walls		
0.	4.Asbestos	8.Concrete
1.Wood	5.Stucco	9.Other
2.Vin/Al	6.Brick	10.Wd Shgl
3.Compos.	7.Stone	11.Cement

Roof Surface		
1.Asphalt	4.Wood Sh	7.
2.Metal	5.Other	8.
3.Composit	6.	9.

SF Masonry Trim

OPEN-3-CUSTOM

OPEN-4-CUSTOM

Year Built

Year Remodeled

Foundation		
1.Concrete	4.Wood	7.
2.C Block	5.Slab	8.
3.Br/Stone	6.Piers	9.

Basement		
1.1/4 Bmt	4.Full Bmt	7.
2.1/2 Bmt	5.None	8.
3.3/4 Bmt	6.	9.None

Bsmt Gar # Cars

Wet Basement		
1.Dry	4.	7.
2.Damp	5.	8.
3.Wet	6.	9.

SF Bsmt Living

Fin Bsmt Grade

BASEMENT FLOOR

Heat Type **100%**		
0.	4.Steam	8.Fl/Wall
1.HWBB	5.FWA	9.No Heat
2.HWCI	6.GravWA	10.Rad/BB
3.H Pump	7.Electric	11.Monitor

Cool Type **0%**		
1.Refrig	4.W&C Air	7.
2.Evapor	5.Radheat	8.
3.H Pump	6.	9.None

Kitchen Style		
1.New/Remo	4.Obsolete	7.
2.Typical	5.	8.
3.Old Type	6.	9.None

Bath(s) Style		
1.New/Modr	4.Obsolete	7.
2.Typical	5.	8.
3.Old Type	6.	9.None

Rooms

Bedrooms

Full Baths

Half Baths

Addn Fixtures

Fireplaces

TRIO Software
A Division of Harris Computer Systems

Layout		
1.Typical	4.	7.
2.Inadeq	5.	8.
3.Horrid	6.	9.

Attic		
1.1/4 Fin	4.Full Fin	7.
2.1/2 Fin	5.Fl/Stair	8.
3.3/4 Fin	6.	9.None

Insulation		
1.Full	4.Minimal	7.
2.Heavy	5.Partial	8.
3.Capped	6.	9.None

Unfinished %

Grade & Factor		
1.E Grade	4.B Grade	7.
2.D Grade	5.A Grade	8.SC Grade
3.C Grade	6.AA Grade	9.Same

SQFT (Footprint)

Condition		
1.Poor	4.Avg	7.V G
2.Fair	5.Avg+	8.Exc
3.Avg-	6.Good	9.Same

Phys. % Good

Funct. % Good

Functional Code		
1.Incomp	4.	7.
2.O-Built	5.	8.Other
3.Damage	6.	9.None

Econ. % Good

Economic Code		
0.None	3.No Power	6.Bad Abut
1.Location	4.Generate	9.None
2.Encroach	5.SiteLimt	9.

Entrance Code **0**		
1.Interior	4.Vacant	7.
2.Refusal	5.Estimate	8.
3.Informed	6.	9.

Information Code **0**		
1.Owner	4.Agent	7.
2.Relative	5.Estimate	8.
3.Tenant	6.Other	9.

Date Inspected

Additions, Outbuildings & Improvements

Type	Year	Units	Grade	Cond	Phys.	Funct.	Sound Value
					%	%	
					%	%	
					%	%	
					%	%	
					%	%	
					%	%	
					%	%	
					%	%	
					%	%	
					%	%	

1.One Story Fram
2.Two Story Fram
3.Three Story Fr
4.1 & 1/2 Story
5.1 & 3/4 Story
6.2 & 1/2 Story
21.Open Frame Por
22.Encl Frame Por
23.Frame Garage
24.Frame Shed
25.Frame Bay Wind
26.1SFr Overhang
27.Unfin Basement
28.Unfinished Att
29.Finished Attic

Map Lot 008-015 | Account 1261 | Location 105 JEWETT LANE | Card 1 Of 1 | 9/12/2023

DIGIACOMO, GABRIEL
PO BOX 195
WHITEFIELD ME 04353-0195

B5486P151

Previous Owner
RHEA, WILLIAM B
PO BOX 66

WHITEFIELD ME 04353
Sale Date: 4/01/2020

Previous Owner
MAINE WOODS AND WATERS, LLC
99 BOW STREET

FREEPORT ME 04032
Sale Date: 2/03/2020

Previous Owner
MAINE WOODS AND WATERS, LLC
99 BOW STREET

FREEPORT ME 04032
Sale Date: 7/26/2019

Inspection Witnessed By:

X Date

No./Date	Description	Date Insp.

Notes:

5/3/23 NO ONE AROUND- NO L.I. SEEN. ADJ DIMS COTTAGE INC.
5/31/22 VAC- ADD INC CAMP. NO SIGN OF PLUM. EST NO INT FIN.
'21- DELETE ALL BUILDINGS- THERE ARE NO BUILDINGS ON THIS LOT.
HOUSE ASSESSMENT WAS CHANGED TO LOT 15-1 DURING SPLIT.
'20- LOT SPLIT (20 AC) TO NEW LOT M.008 L.015-001 W/HSE
[illegible]; ADJ. ACREAGE PER DEED.

Whitefield

Property Data

Neighborhood **99 Whitefield**

Tree Growth Year **0**

X Coordinate **0**

Y Coordinate **0**

Zone/Land Use **11 Residential**

Secondary Zone

Topography **2 Rolling**

1.Level 4.Below St 7.
2.Rolling 5.Low 8.
3.Above St 6.Swampy 9.

Utilities **4 Drilled Well** **6 Septic System**

1.OutHouse 4.Dr Well 7.Cesspool
2.PblcWtr 5.Dug Well 8.LakeDraw
3.PblcSewr 6.Septic 9.None

Street **3 Gravel**

1.Paved 4.Proposed 7.
2.Semi Imp 5.Private 8.
3.Gravel 6. 9.None

0

0

Sale Data

Sale Date **2/03/2020**

Price **135,000**

Sale Type **2 Land & Buildings**

1.Land 4.Mfg unit 7.
2.L & B 5.Other 8.
3.Building 6. 9.

Financing **5 Private Finance**

1.Convent 4.Seller 7.
2.FHA/VA 5.Private 8.
3.Assumed 6.Cash 9.Unknown

Validity **1 Arms Length Sale**

1.Valid 4.Split 7.Changes
2.Related 5.Partial 8.Other
3.Distress 6.Exempt 9.

Verified **5 Public Record**

1.Buyer 4.Agent 7.Family
2.Seller 5.Pub Rec 8.Other
3.Lender 6.MLS 9.

Assessment Record

Year	Land	Buildings	Exempt	Total
2011	66,525	110,679	0	177,204
2012	66,525	110,679	0	177,204
2013	71,750	110,679	0	182,429
2014	71,750	110,679	0	182,429
2015	71,750	110,679	0	182,429
2016	71,750	110,679	0	182,429
2017	71,750	110,679	0	182,429
2018	71,750	110,679	0	182,429
2019	71,750	110,679	0	182,429
2020	71,750	110,679	0	182,429
2021	62,330	110,679	0	173,009
2022	62,330	0	0	62,330
2023	62,330	1,016	0	63,346
2024	62,330	2,097	0	64,427

Land Data

Front Foot	Type	Effective Frontage	Effective Depth	Influence Factor	Influence Code
11.Base 100fft				%	
12.Delta Triangle				%	
13.Nabla Triangle				%	
14.Sec 101to200ff				%	
15.FF 201+Over				%	
				%	
				%	
Square Foot		**Square Feet**			
16.Regular Lot				%	
17.Secondary Lot				%	
18.Excess land				%	
19.Condominium				%	
20.Miscellaneous				%	
				%	
				%	
Fract. Acre		**Acreage/Sites**			
21.Commercial Sit	22	1.50	100	%	0
22.Base Lot	28	3.50	100	%	0
23.A	45	1.00	100	%	0
Acres	29	15.00	100	%	0
24.B	30	23.20	100	%	0
25.Lakefront Site				%	
26.D				%	
27.Secondary Lot					
28.Rear Land up t					
29.Rear Land 5-20					

Total Acreage 43.20

Influence Codes

1.Un-Buildable
2.Excess Frtg
3.Topography
4.Size/Shape
5.Access
6.Deed Restricti
7.OPEN SPACE
8.Code Restricti
9.Fract Share
Acres
30.Rear Land 20-5
31.Rear Land 50+
32.Tillable/Pastu
33.Frm/OpnBlue/Cr
34.Farm/Open Spac
35.Farm/Open Spac
36.Farm/Open Spac
37.Treegrowth SW
38.Treegrowth MW
39.Treegrowth HW
40.Wasteland/RP
41.G
42.Mobile Home Si
43.PublicWtr/Sept
44.PrivateWtr/Sep
45.Lot improvemen
46.Miscellaneous

Whitefield

Map Lot 008-015 | Account 1261 | Location 105 JEWETT LANE | Card 1 Of 1 | 9/12/2023

Building Style		
0.	4.Cape	8.Log
1.Conv.	5.Garrison	9.Other
2.Ranch	6.Split	10.Farnhou
3.R Ranch	7.Contemp	11.Mfg Dbl

Dwelling Units

Other Units

Stories		
1.1	4.1.5	7.
2.2	5.1.75	8.
3.3	6.2.5	9.

Exterior Walls		
0.	4.Asbestos	8.Concrete
1.Wood	5.Stucco	9.Other
2.Vin/Al	6.Brick	10.Wd Shgl
3.Compos.	7.Stone	11.Cement

Roof Surface		
1.Asphalt	4.Wood Sh	7.
2.Metal	5.Other	8.
3.Composit	6.	9.

SF Masonry Trim

OPEN-3-CUSTOM

OPEN-4-CUSTOM

Year Built

Year Remodeled

Foundation		
1.Concrete	4.Wood	7.
2.C Block	5.Slab	8.
3.Br/Stone	6.Piers	9.

Basement		
1.1/4 Bmt	4.Full Bmt	7.
2.1/2 Bmt	5.None	8.
3.3/4 Bmt	6.	9.None

Bsmt Gar # Cars

Wet Basement		
1.Dry	4.	7.
2.Damp	5.	8.
3.Wet	6.	9.

SF Bsmt Living

Fin Bsmt Grade

BASEMENT FLOOR

Heat Type **100%**		
0.	4.Steam	8.Fl/Wall
1.HWBB	5.FWA	9.No Heat
2.HWCI	6.GravWA	10.Rad/BB
3.H Pump	7.Electric	11.Monitor

Cool Type **0%**		
1.Refrig	4.W&C Air	7.
2.Evapor	5.Radheat	8.
3.H Pump	6.	9.None

Kitchen Style		
1.New/Remo	4.Obsolete	7.
2.Typical	5.	8.
3.Old Type	6.	9.None

Bath(s) Style		
1.New/Modr	4.Obsolete	7.
2.Typical	5.	8.
3.Old Type	6.	9.None

Rooms

Bedrooms

Full Baths

Half Baths

Addn Fixtures

Fireplaces

TRIO Software
A Division of Harris Computer Systems

Layout		
1.Typical	4.	7.
2.Inadeq	5.	8.
3.Horrid	6.	9.

Attic		
1.1/4 Fin	4.Full Fin	7.
2.1/2 Fin	5.Fl/Stair	8.
3.3/4 Fin	6.	9.None

Insulation		
1.Full	4.Minimal	7.
2.Heavy	5.Partial	8.
3.Capped	6.	9.None

Unfinished %

Grade & Factor		
1.E Grade	4.B Grade	7.
2.D Grade	5.A Grade	8.SC Grade
3.C Grade	6.AA Grade	9.Same

SQFT (Footprint)

Condition		
1.Poor	4.Avg	7.V G
2.Fair	5.Avg+	8.Exc
3.Avg-	6.Good	9.Same

Phys. % Good

Funct. % Good

Functional Code		
1.Incomp	4.	7.
2.O-Built	5.	8.Other
3.Damage	6.	9.None

Econ. % Good

Economic Code		
0.None	3.No Power	6.Bad Abut
1.Location	4.Generate	9.None
2.Encroach	5.SiteLimt	9.

Entrance Code **1 Interior Inspect**		
1.Interior	4.Vacant	7.
2.Refusal	5.Estimate	8.
3.Informed	6.	9.

Information Code **1 Owner**		
1.Owner	4.Agent	7.
2.Relative	5.Estimate	8.
3.Tenant	6.Other	9.

Date Inspected

Additions, Outbuildings & Improvements

Type	Year	Units	Grade	Cond	Phys.	Funct.	Sound Value
24 Frame Shed	2021	416	3 100	4	0 %	90 %	
					%	%	
					%	%	
					%	%	
					%	%	
					%	%	
					%	%	
					%	%	
					%	%	
					%	%	

1.One Story Fram
2.Two Story Fram
3.Three Story Fr
4.1 & 1/2 Story
5.1 & 3/4 Story
6.2 & 1/2 Story
21.Open Frame Por
22.Encl Frame Por
23.Frame Garage
24.Frame Shed
25.Frame Bay Wind
26.1SFr Overhang
27.Unfin Basement
28.Unfinished Att
29.Finished Attic

Map Lot 010-017-F | Account 1240 | Location 372 TOWNHOUSE ROAD | Card 1 Of 1 | 9/12/2023

DIKET, LINWOOD T
372 TOWNHOUSE ROAD
WHITEFIELD ME 04353

B2384P228

Property Data

Neighborhood **1 Whitefield**

Tree Growth Year **0**

X Coordinate **0**

Y Coordinate **0**

Zone/Land Use **11 Residential**

Secondary Zone

Topography **2 Rolling**

1.Level	4.Below St	7.
2.Rolling	5.Low	8.
3.Above St	6.Swampy	9.

Utilities **4 Drilled Well** **6 Septic System**

1.OutHouse	4.Dr Well	7.Cesspool
2.PblcWtr	5.Dug Well	8.LakeDraw
3.PblcSewr	6.Septic	9.None

Street **1 Paved**

1.Paved	4.Proposed	7.
2.Semi Imp	5.Private	8.
3.Gravel	6.	9.None

0

0

Sale Data

Sale Date

Price

Sale Type

1.Land	4.Mfg unit	7.
2.L & B	5.Other	8.
3.Building	6.	9.

Financing

1.Convent	4.Seller	7.
2.FHA/VA	5.Private	8.
3.Assumed	6.Cash	9.Unknown

Validity

1.Valid	4.Split	7.Changes
2.Related	5.Partial	8.Other
3.Distress	6.Exempt	9.

Verified

1.Buyer	4.Agent	7.Family
2.Seller	5.Pub Rec	8.Other
3.Lender	6.MLS	9.

Assessment Record

Year	Land	Buildings	Exempt	Total
2011	35,164	81,216	10,000	106,380
2012	35,164	81,216	10,000	106,380
2013	38,840	81,216	10,000	110,056
2014	38,840	81,216	10,000	110,056
2015	44,762	81,216	10,000	115,978
2016	44,762	81,216	10,000	115,978
2017	44,762	81,216	15,000	110,978
2018	44,762	81,216	20,000	105,978
2019	44,762	81,216	20,000	105,978
2020	44,762	81,216	20,000	105,978
2021	44,762	81,216	25,000	100,978
2022	44,762	81,216	24,500	101,478
2023	44,762	81,216	23,000	102,978
2024	44,762	81,216	19,000	106,978

Land Data

Front Foot	Type	Effective Frontage	Effective Depth	Influence Factor	Influence Code
11.Base 100fft				%	
12.Delta Triangle				%	
13.Nabla Triangle				%	
14.Sec 101to200ff				%	
15.FF 201+Over				%	
				%	
				%	
Square Foot		**Square Feet**			
16.Regular Lot				%	
17.Secondary Lot				%	
18.Excess land				%	
19.Condominium				%	
20.Miscellaneous				%	
				%	
				%	
Fract. Acre		**Acreage/Sites**			
21.Commercial Sit	22	1.50	100	%	0
22.Base Lot	28	3.50	100	%	0
23.A	29	5.64	100	%	0
Acres	45	1.00	100	%	0
24.B	47	1.00	100	%	0
25.Lakefront Site				%	
26.D				%	
27.Secondary Lot					
28.Rear Land up t					
29.Rear Land 5-20					

Total Acreage 10.64

Influence Codes

1.Un-Buildable
2.Excess Frtg
3.Topography
4.Size/Shape
5.Access
6.Deed Restricti
7.OPEN SPACE
8.Code Restricti
9.Fract Share
Acres
30.Rear Land 20-5
31.Rear Land 50+
32.Tillable/Pastu
33.Frm/OpnBlue/Cr
34.Farm/Open Spac
35.Farm/Open Spac
36.Farm/Open Spac
37.Treegrowth SW
38.Treegrowth MW
39.Treegrowth HW
40.Wasteland/RP
41.G
42.Mobile Home Si
43.PublicWtr/Sept
44.PrivateWtr/Sep
45.Lot improvemen
46.Miscellaneous

Inspection Witnessed By:

X Date

No./Date	Description	Date Insp.

Notes:

Whitefield

Whitefield

Map Lot 010-017-F | Account 1240 | Location 372 TOWNHOUSE ROAD | Card 1 Of 1 | 9/12/2023

Building Style	**2 Ranch**	
0.	4.Cape	8.Log
1.Conv.	5.Garrison	9.Other
2.Ranch	6.Split	10.Farnhou
3.R Ranch	7.Contemp	11.Mfg Dbl
Dwelling Units	**1**	
Other Units	**0**	
Stories	**1 One Story**	
1.1	4.1.5	7.
2.2	5.1.75	8.
3.3	6.2.5	9.
Exterior Walls	**2 Vinyl/Aluminum**	
0.	4.Asbestos	8.Concrete
1.Wood	5.Stucco	9.Other
2.Vin/Al	6.Brick	10.Wd Shgl
3.Compos.	7.Stone	11.Cement
Roof Surface	**1 Asphalt Shingles**	
1.Asphalt	4.Wood Sh	7.
2.Metal	5.Other	8.
3.Composit	6.	9.
SF Masonry Trim	**0**	
OPEN-3-CUSTOM	**0**	
OPEN-4-CUSTOM	**0**	
Year Built	**2000**	
Year Remodeled	**0**	
Foundation	**1 Concrete**	
1.Concrete	4.Wood	7.
2.C Block	5.Slab	8.
3.Br/Stone	6.Piers	9.
Basement	**4 Full Basement**	
1.1/4 Bmt	4.Full Bmt	7.
2.1/2 Bmt	5.None	8.
3.3/4 Bmt	6.	9.None
Bsmt Gar # Cars	**0**	
Wet Basement	**1 Dry Basement**	
1.Dry	4.	7.
2.Damp	5.	8.
3.Wet	6.	9.

SF Bsmt Living	**384**	
Fin Bsmt Grade	**3 1**	
BASEMENT FLOOR	**0**	
Heat Type	**100%**	**1 Hot Water BB**
0.	4.Steam	8.Fl/Wall
1.HWBB	5.FWA	9.No Heat
2.HWCI	6.GravWA	10.Rad/BB
3.H Pump	7.Electric	11.Monitor
Cool Type	**0%**	**9 None**
1.Refrig	4.W&C Air	7.
2.Evapor	5.Radheat	8.
3.H Pump	6.	9.None
Kitchen Style	**1 New/Remodeled**	
1.New/Remo	4.Obsolete	7.
2.Typical	5.	8.
3.Old Type	6.	9.None
Bath(s) Style	**1 New/modern**	
1.New/Modr	4.Obsolete	7.
2.Typical	5.	8.
3.Old Type	6.	9.None
# Rooms	**2**	
# Bedrooms	**1**	
# Full Baths	**1**	
# Half Baths	**1**	
# Addn Fixtures	**1**	
# Fireplaces	**0**	

TRIO Software
A Division of Harris Computer Systems

Layout	**1 Typical**	
1.Typical	4.	7.
2.Inadeq	5.	8.
3.Horrid	6.	9.
Attic	**9 None**	
1.1/4 Fin	4.Full Fin	7.
2.1/2 Fin	5.Fl/Stair	8.
3.3/4 Fin	6.	9.None
Insulation	**1 Full**	
1.Full	4.Minimal	7.
2.Heavy	5.Partial	8.
3.Capped	6.	9.None
Unfinished %	**0%**	
Grade & Factor	**3 Average 100%**	
1.E Grade	4.B Grade	7.
2.D Grade	5.A Grade	8.SC Grade
3.C Grade	6.AA Grade	9.Same
SQFT (Footprint)	**768**	
Condition	**6 Good**	
1.Poor	4.Avg	7.V G
2.Fair	5.Avg+	8.Exc
3.Avg-	6.Good	9.Same
Phys. % Good	**0%**	
Funct. % Good	**100%**	
Functional Code	**9 None**	
1.Incomp	4.	7.
2.O-Built	5.	8.Other
3.Damage	6.	9.None
Econ. % Good	**100%**	
Economic Code	**None**	
0.None	3.No Power	6.Bad Abut
1.Location	4.Generate	9.None
2.Encroach	5.SiteLimt	9.
Entrance Code	**1 Interior Inspect**	
1.Interior	4.Vacant	7.
2.Refusal	5.Estimate	8.
3.Informed	6.	9.
Information Code	**1 Owner**	
1.Owner	4.Agent	7.
2.Relative	5.Estimate	8.
3.Tenant	6.Other	9.

Date Inspected

Additions, Outbuildings & Improvements

Type	Year	Units	Grade	Cond	Phys.	Funct.	Sound Value
24 Frame Shed	2007	96	3 100	4	0 %	100 %	
					%	%	
					%	%	
					%	%	
					%	%	
					%	%	
					%	%	
					%	%	
					%	%	
					%	%	

1.One Story Fram
2.Two Story Fram
3.Three Story Fr
4.1 & 1/2 Story
5.1 & 3/4 Story
6.2 & 1/2 Story
21.Open Frame Por
22.Encl Frame Por
23.Frame Garage
24.Frame Shed
25.Frame Bay Wind
26.1SFr Overhang
27.Unfin Basement
28.Unfinished Att
29.Finished Attic

Map Lot 020-004-C | Account 1127 | Location NORTH HOWE ROAD | Card 1 Of 1 | 9/12/2023

DINSMORE, RAYMOND J JR
25 ELEANOR DRIVE
SEEKONK MA 02771

B3069P118

Property Data

Neighborhood **99 Whitefield**

Tree Growth Year **0**

X Coordinate **0**

Y Coordinate **0**

Zone/Land Use **11 Residential**

Secondary Zone

Topography **2 Rolling** **9**

1.Level	4.Below St	7.
2.Rolling	5.Low	8.
3.Above St	6.Swampy	9.

Utilities **9 None** **9 None**

1.OutHouse	4.Dr Well	7.Cesspool
2.PblcWtr	5.Dug Well	8.LakeDraw
3.PblcSewr	6.Septic	9.None

Street **1 Paved**

1.Paved	4.Proposed	7.
2.Semi Imp	5.Private	8.
3.Gravel	6.	9.None

0

0

Sale Data

Sale Date

Price

Sale Type

1.Land	4.Mfg unit	7.
2.L & B	5.Other	8.
3.Building	6.	9.

Financing

1.Convent	4.Seller	7.
2.FHA/VA	5.Private	8.
3.Assumed	6.Cash	9.Unknown

Validity

1.Valid	4.Split	7.Changes
2.Related	5.Partial	8.Other
3.Distress	6.Exempt	9.

Verified

1.Buyer	4.Agent	7.Family
2.Seller	5.Pub Rec	8.Other
3.Lender	6.MLS	9.

Assessment Record

Year	Land	Buildings	Exempt	Total
2011	21,730	0	0	21,730
2012	21,730	0	0	21,730
2013	26,426	0	0	26,426
2014	26,426	0	0	26,426
2015	26,426	0	0	26,426
2016	26,426	0	0	26,426
2017	26,426	0	0	26,426
2018	26,426	0	0	26,426
2019	26,426	0	0	26,426
2020	26,426	0	0	26,426
2021	26,426	0	0	26,426
2022	26,426	0	0	26,426
2023	26,426	0	0	26,426
2024	26,426	0	0	26,426

Land Data

Front Foot	Type	Effective Frontage	Effective Depth	Influence Factor	Influence Code
11.Base 100fft				%	
12.Delta Triangle				%	
13.Nabla Triangle				%	
14.Sec 101to200ff				%	
15.FF 201+Over				%	
				%	
				%	
Square Foot		**Square Feet**			
16.Regular Lot				%	
17.Secondary Lot				%	
18.Excess land				%	
19.Condominium				%	
20.Miscellaneous				%	
				%	
				%	
Fract. Acre		**Acreage/Sites**			
21.Commercial Sit	22	1.50	100	%	0
22.Base Lot	28	3.50	100	%	0
23.A	29	1.47	100	%	0
Acres				%	
24.B				%	
25.Lakefront Site				%	
26.D				%	
27.Secondary Lot				%	
28.Rear Land up t					
29.Rear Land 5-20					

Total Acreage 6.47

Influence Codes

1.Un-Buildable
2.Excess Frtg
3.Topography
4.Size/Shape
5.Access
6.Deed Restricti
7.OPEN SPACE
8.Code Restricti
9.Fract Share

Acres

30.Rear Land 20-5
31.Rear Land 50+
32.Tillable/Pastu
33.Frm/OpnBlue/Cr
34.Farm/Open Spac
35.Farm/Open Spac
36.Farm/Open Spac
37.Treegrowth SW
38.Treegrowth MW
39.Treegrowth HW
40.Wasteland/RP
41.G
42.Mobile Home Si
43.PublicWtr/Sept
44.PrivateWtr/Sep
45.Lot improvemen
46.Miscellaneous

Inspection Witnessed By:

X Date

No./Date	Description	Date Insp.

Notes:

Whitefield

Whitefield

Map Lot 020-004-C | Account 1127 | Location NORTH HOWE ROAD | Card 1 Of 1 | 9/12/2023

Building Style **0**		
0.	4.Cape	8.Log
1.Conv.	5.Garrison	9.Other
2.Ranch	6.Split	10.Farnhou
3.R Ranch	7.Contemp	11.Mfg Dbl
Dwelling Units **0**		
Other Units **0**		
Stories **0**		
1.1	4.1.5	7.
2.2	5.1.75	8.
3.3	6.2.5	9.
Exterior Walls **0**		
0.	4.Asbestos	8.Concrete
1.Wood	5.Stucco	9.Other
2.Vin/Al	6.Brick	10.Wd Shgl
3.Compos.	7.Stone	11.Cement
Roof Surface **0**		
1.Asphalt	4.Wood Sh	7.
2.Metal	5.Other	8.
3.Composit	6.	9.
SF Masonry Trim **0**		
OPEN-3-CUSTOM **0**		
OPEN-4-CUSTOM **0**		
Year Built **0**		
Year Remodeled **0**		
Foundation **0**		
1.Concrete	4.Wood	7.
2.C Block	5.Slab	8.
3.Br/Stone	6.Piers	9.
Basement **0**		
1.1/4 Bmt	4.Full Bmt	7.
2.1/2 Bmt	5.None	8.
3.3/4 Bmt	6.	9.None
Bsmt Gar # Cars **0**		
Wet Basement **0**		
1.Dry	4.	7.
2.Damp	5.	8.
3.Wet	6.	9.

SF Bsmt Living **0**		
Fin Bsmt Grade **0 0**		
BASEMENT FLOOR **0**		
Heat Type **100%** **0**		
0.	4.Steam	8.Fl/Wall
1.HWBB	5.FWA	9.No Heat
2.HWCI	6.GravWA	10.Rad/BB
3.H Pump	7.Electric	11.Monitor
Cool Type **0%** **9 None**		
1.Refrig	4.W&C Air	7.
2.Evapor	5.Radheat	8.
3.H Pump	6.	9.None
Kitchen Style **0**		
1.New/Remo	4.Obsolete	7.
2.Typical	5.	8.
3.Old Type	6.	9.None
Bath(s) Style **0**		
1.New/Modr	4.Obsolete	7.
2.Typical	5.	8.
3.Old Type	6.	9.None
# Rooms **0**		
# Bedrooms **0**		
# Full Baths **0**		
# Half Baths **0**		
# Addn Fixtures **0**		
# Fireplaces **0**		

TRIO Software
A Division of Harris Computer Systems

Layout **0**		
1.Typical	4.	7.
2.Inadeq	5.	8.
3.Horrid	6.	9.
Attic **0**		
1.1/4 Fin	4.Full Fin	7.
2.1/2 Fin	5.Fl/Stair	8.
3.3/4 Fin	6.	9.None
Insulation **0**		
1.Full	4.Minimal	7.
2.Heavy	5.Partial	8.
3.Capped	6.	9.None
Unfinished % **0%**		
Grade & Factor **0 0%**		
1.E Grade	4.B Grade	7.
2.D Grade	5.A Grade	8.SC Grade
3.C Grade	6.AA Grade	9.Same
SQFT (Footprint) **0**		
Condition **0**		
1.Poor	4.Avg	7.V G
2.Fair	5.Avg+	8.Exc
3.Avg-	6.Good	9.Same
Phys. % Good **0%**		
Funct. % Good **100%**		
Functional Code **9 None**		
1.Incomp	4.	7.
2.O-Built	5.	8.Other
3.Damage	6.	9.None
Econ. % Good **100%**		
Economic Code **None**		
0.None	3.No Power	6.Bad Abut
1.Location	4.Generate	9.None
2.Encroach	5.SiteLimt	9.
Entrance Code **0**		
1.Interior	4.Vacant	7.
2.Refusal	5.Estimate	8.
3.Informed	6.	9.
Information Code **0**		
1.Owner	4.Agent	7.
2.Relative	5.Estimate	8.
3.Tenant	6.Other	9.

Date Inspected

Additions, Outbuildings & Improvements

Type	Year	Units	Grade	Cond	Phys.	Funct.	Sound Value
					%	%	
					%	%	
					%	%	
					%	%	
					%	%	
					%	%	
					%	%	
					%	%	
					%	%	
					%	%	

1.One Story Fram
2.Two Story Fram
3.Three Story Fr
4.1 & 1/2 Story
5.1 & 3/4 Story
6.2 & 1/2 Story
21.Open Frame Por
22.Encl Frame Por
23.Frame Garage
24.Frame Shed
25.Frame Bay Wind
26.1SFr Overhang
27.Unfin Basement
28.Unfinished Att
29.Finished Attic

Map Lot 017-015 Account 533 Location 151 SOUTH HOWE ROAD Card 1 Of 1 9/12/2023

DIXON, GWYN B
151 SOUTH HOWE ROAD
WHITEFIELD ME 04353

B919P27

Previous Owner
DIXON DAVID & GWYN B.
151 HOWE ROAD

WHITEFIELD ME 04353
Sale Date: 3/09/2010

Inspection Witnessed By:

X Date

No./Date	Description	Date Insp.

Notes:

11/19/21 REV NAH- ADJ SIDING.
'20- LOT SPLIT 101.5A TO NEW LOT M.017 L.015-001 (ADJ. ACREAGE PER SURVEY & PER DEED)

Whitefield

Property Data

Neighborhood **1 Whitefield**

Tree Growth Year **0**

X Coordinate **0**

Y Coordinate **0**

Zone/Land Use **11 Residential**

Secondary Zone

Topography **2 Rolling**

1.Level 4.Below St 7.
2.Rolling 5.Low 8.
3.Above St 6.Swampy 9.

Utilities **4 Drilled Well** **6 Septic System**

1.OutHouse 4.Dr Well 7.Cesspool
2.PblcWtr 5.Dug Well 8.LakeDraw
3.PblcSewr 6.Septic 9.None

Street **1 Paved**

1.Paved 4.Proposed 7.
2.Semi Imp 5.Private 8.
3.Gravel 6. 9.None

0

0

Sale Data

Sale Date

Price

Sale Type

1.Land 4.Mfg unit 7.
2.L & B 5.Other 8.
3.Building 6. 9.

Financing

1.Convent 4.Seller 7.
2.FHA/VA 5.Private 8.
3.Assumed 6.Cash 9.Unknown

Validity

1.Valid 4.Split 7.Changes
2.Related 5.Partial 8.Other
3.Distress 6.Exempt 9.

Verified

1.Buyer 4.Agent 7.Family
2.Seller 5.Pub Rec 8.Other
3.Lender 6.MLS 9.

Assessment Record

Year	Land	Buildings	Exempt	Total
2011	71,575	146,348	16,000	201,923
2012	71,575	146,348	16,000	201,923
2013	77,950	146,348	16,000	208,298
2014	77,950	146,348	16,000	208,298
2015	77,950	146,348	16,000	208,298
2016	77,950	146,348	16,000	208,298
2017	77,950	146,348	21,000	203,298
2018	77,950	146,348	26,000	198,298
2019	77,950	146,348	26,000	198,298
2020	77,950	146,348	26,000	198,298
2021	35,025	146,348	31,000	150,373
2022	35,025	146,348	30,380	150,993
2023	35,025	146,348	28,520	152,853
2024	35,025	146,348	23,560	157,813

Land Data

Front Foot	Type	Effective Frontage	Effective Depth	Influence Factor	Influence Code
11.Base 100fft				%	
12.Delta Triangle				%	
13.Nabla Triangle				%	
14.Sec 101to200ff				%	
15.FF 201+Over				%	
				%	
				%	
Square Foot		**Square Feet**			
16.Regular Lot				%	
17.Secondary Lot				%	
18.Excess land				%	
19.Condominium				%	
20.Miscellaneous				%	
				%	
				%	
Fract. Acre		**Acreage/Sites**			
21.Commercial Sit	22	1.50	100	%	0
22.Base Lot	28	3.35	100	%	0
23.A	45	1.00	100	%	0
Acres				%	
24.B				%	
25.Lakefront Site				%	
26.D				%	
27.Secondary Lot				%	
28.Rear Land up t					
29.Rear Land 5-20					

Total Acreage 4.85

Influence Codes

1.Un-Buildable
2.Excess Frtg
3.Topography
4.Size/Shape
5.Access
6.Deed Restricti
7.OPEN SPACE
8.Code Restricti
9.Fract Share
Acres
30.Rear Land 20-5
31.Rear Land 50+
32.Tillable/Pastu
33.Frm/OpnBlue/Cr
34.Farm/Open Spac
35.Farm/Open Spac
36.Farm/Open Spac
37.Treegrowth SW
38.Treegrowth MW
39.Treegrowth HW
40.Wasteland/RP
41.G
42.Mobile Home Si
43.PublicWtr/Sept
44.PrivateWtr/Sep
45.Lot improvemen
46.Miscellaneous

Whitefield

Map Lot 017-015 | Account 533 | Location 151 SOUTH HOWE ROAD | Card 1 Of 1 | 9/12/2023

Building Style	**1 Conventional**	
0.	4.Cape	8.Log
1.Conv.	5.Garrison	9.Other
2.Ranch	6.Split	10.Farnhou
3.R Ranch	7.Contemp	11.Mfg Dbl
Dwelling Units	**1**	
Other Units	**0**	
Stories	**5 One & 3/4 Story**	
1.1	4.1.5	7.
2.2	5.1.75	8.
3.3	6.2.5	9.
Exterior Walls	**2 Vinyl/Aluminum**	
0.	4.Asbestos	8.Concrete
1.Wood	5.Stucco	9.Other
2.Vin/Al	6.Brick	10.Wd Shgl
3.Compos.	7.Stone	11.Cement
Roof Surface	**1 Asphalt Shingles**	
1.Asphalt	4.Wood Sh	7.
2.Metal	5.Other	8.
3.Composit	6.	9.
SF Masonry Trim	**0**	
OPEN-3-CUSTOM	**0**	
OPEN-4-CUSTOM	**0**	
Year Built	**1978**	
Year Remodeled	**2004**	
Foundation	**1 Concrete**	
1.Concrete	4.Wood	7.
2.C Block	5.Slab	8.
3.Br/Stone	6.Piers	9.
Basement	**4 Full Basement**	
1.1/4 Bmt	4.Full Bmt	7.
2.1/2 Bmt	5.None	8.
3.3/4 Bmt	6.	9.None
Bsmt Gar # Cars	**0**	
Wet Basement	**1 Dry Basement**	
1.Dry	4.	7.
2.Damp	5.	8.
3.Wet	6.	9.

SF Bsmt Living	**0**	
Fin Bsmt Grade	**0 0**	
BASEMENT FLOOR	**0**	
Heat Type	**100%**	**1 Hot Water BB**
0.	4.Steam	8.Fl/Wall
1.HWBB	5.FWA	9.No Heat
2.HWCI	6.GravWA	10.Rad/BB
3.H Pump	7.Electric	11.Monitor
Cool Type	**0%**	**9 None**
1.Refrig	4.W&C Air	7.
2.Evapor	5.Radheat	8.
3.H Pump	6.	9.None
Kitchen Style	**1 New/Remodeled**	
1.New/Remo	4.Obsolete	7.
2.Typical	5.	8.
3.Old Type	6.	9.None
Bath(s) Style	**1 New/modern**	
1.New/Modr	4.Obsolete	7.
2.Typical	5.	8.
3.Old Type	6.	9.None
# Rooms	**6**	
# Bedrooms	**3**	
# Full Baths	**1**	
# Half Baths	**1**	
# Addn Fixtures	**2**	
# Fireplaces	**1**	

Layout	**1 Typical**	
1.Typical	4.	7.
2.Inadeq	5.	8.
3.Horrid	6.	9.
Attic	**9 None**	
1.1/4 Fin	4.Full Fin	7.
2.1/2 Fin	5.Fl/Stair	8.
3.3/4 Fin	6.	9.None
Insulation	**1 Full**	
1.Full	4.Minimal	7.
2.Heavy	5.Partial	8.
3.Capped	6.	9.None
Unfinished %	**0%**	
Grade & Factor	**3 Average 100%**	
1.E Grade	4.B Grade	7.
2.D Grade	5.A Grade	8.SC Grade
3.C Grade	6.AA Grade	9.Same
SQFT (Footprint)	**896**	
Condition	**5 Above Average**	
1.Poor	4.Avg	7.V G
2.Fair	5.Avg+	8.Exc
3.Avg-	6.Good	9.Same
Phys. % Good	**0%**	
Funct. % Good	**100%**	
Functional Code	**9 None**	
1.Incomp	4.	7.
2.O-Built	5.	8.Other
3.Damage	6.	9.None
Econ. % Good	**100%**	
Economic Code	**None**	
0.None	3.No Power	6.Bad Abut
1.Location	4.Generate	9.None
2.Encroach	5.SiteLimt	9.
Entrance Code	**1 Interior Inspect**	
1.Interior	4.Vacant	7.
2.Refusal	5.Estimate	8.
3.Informed	6.	9.
Information Code	**1 Owner**	
1.Owner	4.Agent	7.
2.Relative	5.Estimate	8.
3.Tenant	6.Other	9.

TRIO Software
A Division of Harris Computer Systems

Date Inspected

Additions, Outbuildings & Improvements

Type	Year	Units	Grade	Cond	Phys.	Funct.	Sound Value
23 Frame Garage	1978	484	3 100	4	0 %	100 %	
24 Frame Shed	2002	480	3 100	4	0 %	100 %	
61 Canopy	2002	108	3 100	4	0 %	100 %	
1 One Story Frame	1978	144	3 100	4	0 %	100 %	
27 Unfin Basement	1978	144	2 100	3	0 %	100 %	
68 Wood Deck	1995	208	3 100	4	0 %	100 %	
409 Concrete Pad	2002	484	3 100	4	0 %	100 %	
409 Concrete Pad	2002	480	3 100	4	0 %	100 %	
					%	%	
					%	%	

1.One Story Fram
2.Two Story Fram
3.Three Story Fr
4.1 & 1/2 Story
5.1 & 3/4 Story
6.2 & 1/2 Story
21.Open Frame Por
22.Encl Frame Por
23.Frame Garage
24.Frame Shed
25.Frame Bay Wind
26.1SFr Overhang
27.Unfin Basement
28.Unfinished Att
29.Finished Attic

Map Lot 020-033-B | Account 1579 | Location 542 MILLS ROAD | Card 1 Of 1 | 9/12/2023

DIXON, SEAN MATTHEW
DIXON, CHRISTINA M
542 MILLS ROAD
WHITEFIELD ME 04353

B5681P142

Previous Owner
PATRIE TAMRA L.
542 MILLS ROAD

WHITEFIELD ME 04353
Sale Date: 8/07/2019

Inspection Witnessed By:

X Date

No./Date	Description	Date Insp.

Notes:
12/1/21 REV W/MR- DW IS ON FULL BMNT, ADD SV SHED.

Whitefield

Property Data

Neighborhood **1 Whitefield**

Tree Growth Year **0**

X Coordinate **0**

Y Coordinate **0**

Zone/Land Use **11 Residential**

Secondary Zone

Topography **1 Level**

1.Level	4.Below St	7.
2.Rolling	5.Low	8.
3.Above St	6.Swampy	9.

Utilities **4 Drilled Well** **6 Septic System**

1.OutHouse	4.Dr Well	7.Cesspool
2.PblcWtr	5.Dug Well	8.LakeDraw
3.PblcSewr	6.Septic	9.None

Street **1 Paved**

1.Paved	4.Proposed	7.
2.Semi Imp	5.Private	8.
3.Gravel	6.	9.None

0

0

Sale Data

Sale Date **8/07/2019**

Price **199,000**

Sale Type **2 Land & Buildings**

1.Land	4.Mfg unit	7.
2.L & B	5.Other	8.
3.Building	6.	9.

Financing **5 Private Finance**

1.Convent	4.Seller	7.
2.FHA/VA	5.Private	8.
3.Assumed	6.Cash	9.Unknown

Validity **1 Arms Length Sale**

1.Valid	4.Split	7.Changes
2.Related	5.Partial	8.Other
3.Distress	6.Exempt	9.

Verified **5 Public Record**

1.Buyer	4.Agent	7.Family
2.Seller	5.Pub Rec	8.Other
3.Lender	6.MLS	9.

Assessment Record

Year	Land	Buildings	Exempt	Total
2011	28,747	79,586	10,000	98,333
2012	28,747	79,586	10,000	98,333
2013	30,570	79,586	10,000	100,156
2014	30,570	79,586	10,000	100,156
2015	30,570	79,586	10,000	100,156
2016	30,570	79,586	10,000	100,156
2017	30,570	79,586	15,000	95,156
2018	30,570	79,586	20,000	90,156
2019	30,570	79,586	20,000	90,156
2020	30,570	79,586	20,000	90,156
2021	30,570	79,586	0	110,156
2022	30,570	79,586	24,500	85,656
2023	30,570	87,645	23,000	95,215
2024	30,570	87,645	19,000	99,215

Land Data

Front Foot	Type	Effective Frontage	Effective Depth	Influence Factor	Influence Code
11.Base 100fft				%	
12.Delta Triangle				%	
13.Nabla Triangle				%	
14.Sec 101to200ff				%	
15.FF 201+Over				%	
				%	
				%	
Square Foot		**Square Feet**			
16.Regular Lot				%	
17.Secondary Lot				%	
18.Excess land				%	
19.Condominium				%	
20.Miscellaneous				%	
				%	
				%	
Fract. Acre		**Acreage/Sites**			
21.Commercial Sit	22	1.50	100	%	0
22.Base Lot	28	0.38	100	%	0
23.A	45	1.00	100	%	0
Acres				%	
24.B				%	
25.Lakefront Site				%	
26.D				%	
27.Secondary Lot				%	
28.Rear Land up t					
29.Rear Land 5-20					

Total Acreage 1.88

Influence Codes

1.Un-Buildable
2.Excess Frtg
3.Topography
4.Size/Shape
5.Access
6.Deed Restricti
7.OPEN SPACE
8.Code Restricti
9.Fract Share
Acres
30.Rear Land 20-5
31.Rear Land 50+
32.Tillable/Pastu
33.Frm/OpnBlue/Cr
34.Farm/Open Spac
35.Farm/Open Spac
36.Farm/Open Spac
37.Treegrowth SW
38.Treegrowth MW
39.Treegrowth HW
40.Wasteland/RP
41.G
42.Mobile Home Si
43.PublicWtr/Sept
44.PrivateWtr/Sep
45.Lot improvemen
46.Miscellaneous

Whitefield

Map Lot 020-033-B | Account 1579 | Location 542 MILLS ROAD | Card 1 Of 1 | 9/12/2023

Building Style **11**		
0.	4.Cape	8.Log
1.Conv.	5.Garrison	9.Other
2.Ranch	6.Split	10.Farnhou
3.R Ranch	7.Contemp	11.Mfg Dbl
Dwelling Units **1**		
Other Units **0**		
Stories **1 One Story**		
1.1	4.1.5	7.
2.2	5.1.75	8.
3.3	6.2.5	9.
Exterior Walls **2 Vinyl/Aluminum**		
0.	4.Asbestos	8.Concrete
1.Wood	5.Stucco	9.Other
2.Vin/Al	6.Brick	10.Wd Shgl
3.Compos.	7.Stone	11.Cement
Roof Surface **1 Asphalt Shingles**		
1.Asphalt	4.Wood Sh	7.
2.Metal	5.Other	8.
3.Composit	6.	9.
SF Masonry Trim **0**		
OPEN-3-CUSTOM **0**		
OPEN-4-CUSTOM **0**		
Year Built **2007**		
Year Remodeled **0**		
Foundation **1 Concrete**		
1.Concrete	4.Wood	7.
2.C Block	5.Slab	8.
3.Br/Stone	6.Piers	9.
Basement **4 Full Basement**		
1.1/4 Bmt	4.Full Bmt	7.
2.1/2 Bmt	5.None	8.
3.3/4 Bmt	6.	9.None
Bsmt Gar # Cars **0**		
Wet Basement **1 Dry Basement**		
1.Dry	4.	7.
2.Damp	5.	8.
3.Wet	6.	9.

SF Bsmt Living **0**		
Fin Bsmt Grade **0 0**		
BASEMENT FLOOR **0**		
Heat Type **100% 5 Forced Warm Air**		
0.	4.Steam	8.Fl/Wall
1.HWBB	5.FWA	9.No Heat
2.HWCI	6.GravWA	10.Rad/BB
3.H Pump	7.Electric	11.Monitor
Cool Type **0% 9 None**		
1.Refrig	4.W&C Air	7.
2.Evapor	5.Radheat	8.
3.H Pump	6.	9.None
Kitchen Style **1 New/Remodeled**		
1.New/Remo	4.Obsolete	7.
2.Typical	5.	8.
3.Old Type	6.	9.None
Bath(s) Style **1 New/modern**		
1.New/Modr	4.Obsolete	7.
2.Typical	5.	8.
3.Old Type	6.	9.None
# Rooms **5**		
# Bedrooms **3**		
# Full Baths **2**		
# Half Baths **0**		
# Addn Fixtures **0**		
# Fireplaces **0**		

TRIO Software
A Division of Harris Computer Systems

Layout **1 Typical**		
1.Typical	4.	7.
2.Inadeq	5.	8.
3.Horrid	6.	9.
Attic **9 None**		
1.1/4 Fin	4.Full Fin	7.
2.1/2 Fin	5.Fl/Stair	8.
3.3/4 Fin	6.	9.None
Insulation **1 Full**		
1.Full	4.Minimal	7.
2.Heavy	5.Partial	8.
3.Capped	6.	9.None
Unfinished % **0%**		
Grade & Factor **3 Average 100%**		
1.E Grade	4.B Grade	7.
2.D Grade	5.A Grade	8.SC Grade
3.C Grade	6.AA Grade	9.Same
SQFT (Footprint) **1458**		
Condition **4 Average**		
1.Poor	4.Avg	7.V G
2.Fair	5.Avg+	8.Exc
3.Avg-	6.Good	9.Same
Phys. % Good **0%**		
Funct. % Good **100%**		
Functional Code **9 None**		
1.Incomp	4.	7.
2.O-Built	5.	8.Other
3.Damage	6.	9.None
Econ. % Good **100%**		
Economic Code **None**		
0.None	3.No Power	6.Bad Abut
1.Location	4.Generate	9.None
2.Encroach	5.SiteLimt	9.
Entrance Code **1 Interior Inspect**		
1.Interior	4.Vacant	7.
2.Refusal	5.Estimate	8.
3.Informed	6.	9.
Information Code **1 Owner**		
1.Owner	4.Agent	7.
2.Relative	5.Estimate	8.
3.Tenant	6.Other	9.

Date Inspected

Additions, Outbuildings & Improvements

Type	Year	Units	Grade	Cond	Phys.	Funct.	Sound Value
23 Frame Garage	2004	672	3 100	4	0 %	100 %	
409 Concrete Pad	2004	672	3 100	4	0 %	100 %	
24 Frame Shed	0				%	%	200
					%	%	
					%	%	
					%	%	
					%	%	
					%	%	
					%	%	
					%	%	

1.One Story Fram
2.Two Story Fram
3.Three Story Fr
4.1 & 1/2 Story
5.1 & 3/4 Story
6.2 & 1/2 Story
21.Open Frame Por
22.Encl Frame Por
23.Frame Garage
24.Frame Shed
25.Frame Bay Wind
26.1SFr Overhang
27.Unfin Basement
28.Unfinished Att
29.Finished Attic

Map Lot 017-015-001 Account 1954 Location SOUTH HOWE ROAD Card 1 Of 1 9/12/2023

DIXON, TODD D
68 WEST ROAD
SOLON ME 04979

B5500P226

Property Data

Neighborhood **1 Whitefield**

Tree Growth Year **0**

X Coordinate

Y Coordinate

Zone/Land Use **11 Residential**

Secondary Zone

Topography **2 Rolling**

1.Level	4.Below St	7.
2.Rolling	5.Low	8.
3.Above St	6.Swampy	9.

Utilities

1.OutHouse	4.Dr Well	7.Cesspool
2.PblcWtr	5.Dug Well	8.LakeDraw
3.PblcSewr	6.Septic	9.None

Street **1 Paved**

1.Paved	4.Proposed	7.
2.Semi Imp	5.Private	8.
3.Gravel	6.	9.None

0

0

Sale Data

Sale Date

Price

Sale Type

1.Land	4.Mfg unit	7.
2.L & B	5.Other	8.
3.Building	6.	9.

Financing

1.Convent	4.Seller	7.
2.FHA/VA	5.Private	8.
3.Assumed	6.Cash	9.Unknown

Validity

1.Valid	4.Split	7.Changes
2.Related	5.Partial	8.Other
3.Distress	6.Exempt	9.

Verified

1.Buyer	4.Agent	7.Family
2.Seller	5.Pub Rec	8.Other
3.Lender	6.MLS	9.

Assessment Record

Year	Land	Buildings	Exempt	Total
2020	76,700	0	0	76,700
2021	76,700	0	0	76,700
2022	76,700	0	0	76,700
2023	76,700	0	0	76,700
2024	76,700	0	0	76,700

Land Data

Front Foot	Type	Effective Frontage	Effective Depth	Influence Factor	Influence Code
11.Base 100fft				%	
12.Delta Triangle				%	
13.Nabla Triangle				%	
14.Sec 101to200ff				%	
15.FF 201+Over				%	
				%	
				%	
Square Foot		**Square Feet**			
16.Regular Lot				%	
17.Secondary Lot				%	
18.Excess land				%	
19.Condominium				%	
20.Miscellaneous				%	
				%	
				%	
Fract. Acre		**Acreage/Sites**			
21.Commercial Sit	22	1.50	100	%	0
22.Base Lot	28	3.50	100	%	0
23.A	47	1.00	100	%	0
Acres	40	27.00	100	%	0
24.B	29	15.00	100	%	0
25.Lakefront Site	30	30.00	100	%	0
26.D	31	24.50	100	%	0
27.Secondary Lot					
28.Rear Land up t					
29.Rear Land 5-20					

Total Acreage 101.50

Influence Codes

1.Un-Buildable
2.Excess Frtg
3.Topography
4.Size/Shape
5.Access
6.Deed Restricti
7.OPEN SPACE
8.Code Restricti
9.Fract Share
Acres
30.Rear Land 20-5
31.Rear Land 50+
32.Tillable/Pastu
33.Frm/OpnBlue/Cr
34.Farm/Open Spac
35.Farm/Open Spac
36.Farm/Open Spac
37.Treegrowth SW
38.Treegrowth MW
39.Treegrowth HW
40.Wasteland/RP
41.G
42.Mobile Home Si
43.PublicWtr/Sept
44.PrivateWtr/Sep
45.Lot improvemen
46.Miscellaneous

Inspection Witnessed By:

X Date

No./Date	Description	Date Insp.

Notes:

'20- NEW LOT (101.5 AC) CREATED FROM SPLIT OF M.017 L.015

Whitefield

Whitefield

Map Lot 017-015-001 | Account 1954 | Location SOUTH HOWE ROAD | Card 1 Of 1 | 9/12/2023

Building Style		
0.	4.Cape	8.Log
1.Conv.	5.Garrison	9.Other
2.Ranch	6.Split	10.Farnhou
3.R Ranch	7.Contemp	11.Mfg Dbl

Dwelling Units

Other Units

Stories		
1.1	4.1.5	7.
2.2	5.1.75	8.
3.3	6.2.5	9.

Exterior Walls		
0.	4.Asbestos	8.Concrete
1.Wood	5.Stucco	9.Other
2.Vin/Al	6.Brick	10.Wd Shgl
3.Compos.	7.Stone	11.Cement

Roof Surface		
1.Asphalt	4.Wood Sh	7.
2.Metal	5.Other	8.
3.Composit	6.	9.

SF Masonry Trim

OPEN-3-CUSTOM

OPEN-4-CUSTOM

Year Built

Year Remodeled

Foundation		
1.Concrete	4.Wood	7.
2.C Block	5.Slab	8.
3.Br/Stone	6.Piers	9.

Basement		
1.1/4 Bmt	4.Full Bmt	7.
2.1/2 Bmt	5.None	8.
3.3/4 Bmt	6.	9.None

Bsmt Gar # Cars

Wet Basement		
1.Dry	4.	7.
2.Damp	5.	8.
3.Wet	6.	9.

SF Bsmt Living

Fin Bsmt Grade

BASEMENT FLOOR

Heat Type **100%**		
0.	4.Steam	8.Fl/Wall
1.HWBB	5.FWA	9.No Heat
2.HWCI	6.GravWA	10.Rad/BB
3.H Pump	7.Electric	11.Monitor

Cool Type **0%**		
1.Refrig	4.W&C Air	7.
2.Evapor	5.Radheat	8.
3.H Pump	6.	9.None

Kitchen Style		
1.New/Remo	4.Obsolete	7.
2.Typical	5.	8.
3.Old Type	6.	9.None

Bath(s) Style		
1.New/Modr	4.Obsolete	7.
2.Typical	5.	8.
3.Old Type	6.	9.None

Rooms

Bedrooms

Full Baths

Half Baths

Addn Fixtures

Fireplaces

TRIO Software
A Division of Harris Computer Systems

Layout		
1.Typical	4.	7.
2.Inadeq	5.	8.
3.Horrid	6.	9.

Attic		
1.1/4 Fin	4.Full Fin	7.
2.1/2 Fin	5.Fl/Stair	8.
3.3/4 Fin	6.	9.None

Insulation		
1.Full	4.Minimal	7.
2.Heavy	5.Partial	8.
3.Capped	6.	9.None

Unfinished %

Grade & Factor		
1.E Grade	4.B Grade	7.
2.D Grade	5.A Grade	8.SC Grade
3.C Grade	6.AA Grade	9.Same

SQFT (Footprint)

Condition		
1.Poor	4.Avg	7.V G
2.Fair	5.Avg+	8.Exc
3.Avg-	6.Good	9.Same

Phys. % Good

Funct. % Good

Functional Code		
1.Incomp	4.	7.
2.O-Built	5.	8.Other
3.Damage	6.	9.None

Econ. % Good

Economic Code		
0.None	3.No Power	6.Bad Abut
1.Location	4.Generate	9.None
2.Encroach	5.SiteLimt	9.

Entrance Code **0**		
1.Interior	4.Vacant	7.
2.Refusal	5.Estimate	8.
3.Informed	6.	9.

Information Code **0**		
1.Owner	4.Agent	7.
2.Relative	5.Estimate	8.
3.Tenant	6.Other	9.

Date Inspected

Additions, Outbuildings & Improvements

Type	Year	Units	Grade	Cond	Phys.	Funct.	Sound Value
					%	%	
					%	%	
					%	%	
					%	%	
					%	%	
					%	%	
					%	%	
					%	%	
					%	%	
					%	%	

1.One Story Fram
2.Two Story Fram
3.Three Story Fr
4.1 & 1/2 Story
5.1 & 3/4 Story
6.2 & 1/2 Story
21.Open Frame Por
22.Encl Frame Por
23.Frame Garage
24.Frame Shed
25.Frame Bay Wind
26.1SFr Overhang
27.Unfin Basement
28.Unfinished Att
29.Finished Attic

Map Lot 019-045 Account 1095 Location 479 VIGUE ROAD Card 1 Of 1 9/12/2023

DMITRIEFF, JASON
479 VIGUE ROAD
WHITEFIELD ME 04353

B4556P22

Previous Owner
MEYER BARBARA HEIRS
* DAMON MEYER, PERSONAL REPRESENTATIVE
57 PLYMOUTH DRIVE
SACO ME 04072
Sale Date: 8/03/2012

Inspection Witnessed By:

X Date

No./Date	Description	Date Insp.

Notes:

'22 1 AC TO ABUTTING LOT 46.
11/1/19-REV NAH. ADJ ST HT BARN. DEL SHED. ADJ FT² CANOPY, ADJ SHED, ADJ FT² 1sFr. ADD OP, CANOPY+COTTAGE(AS 1sFr)
'17- PER OFFICE DISCUSSION W/OWNER- ALL BUILDINGS FROM ABUTTING LOT (ALSO OWNED BY SAME OWNER) SHOULD BE ON THIS LOT.

Whitefield

Property Data

Neighborhood **1 Whitefield**

Tree Growth Year **0**

X Coordinate **0**

Y Coordinate **0**

Zone/Land Use **11 Residential**

Secondary Zone

Topography **2 Rolling**

1.Level 4.Below St 7.
2.Rolling 5.Low 8.
3.Above St 6.Swampy 9.

Utilities **4 Drilled Well** **6 Septic System**

1.OutHouse 4.Dr Well 7.Cesspool
2.PblcWtr 5.Dug Well 8.LakeDraw
3.PblcSewr 6.Septic 9.None

Street **1 Paved**

1.Paved 4.Proposed 7.
2.Semi Imp 5.Private 8.
3.Gravel 6. 9.None

0

0

Sale Data

Sale Date **8/03/2012**

Price **160,000**

Sale Type **2 Land & Buildings**

1.Land 4.Mfg unit 7.
2.L & B 5.Other 8.
3.Building 6. 9.

Financing **9 Unknown**

1.Convent 4.Seller 7.
2.FHA/VA 5.Private 8.
3.Assumed 6.Cash 9.Unknown

Validity **4 Split/Assemblage**

1.Valid 4.Split 7.Changes
2.Related 5.Partial 8.Other
3.Distress 6.Exempt 9.

Verified **5 Public Record**

1.Buyer 4.Agent 7.Family
2.Seller 5.Pub Rec 8.Other
3.Lender 6.MLS 9.

Assessment Record

Year	Land	Buildings	Exempt	Total
2011	40,975	6,533	0	47,508
2012	40,975	6,533	0	47,508
2013	46,650	6,533	0	53,183
2014	46,650	6,533	0	53,183
2015	46,650	6,533	0	53,183
2016	46,650	6,533	0	53,183
2017	46,650	6,533	0	53,183
2018	46,650	75,517	0	122,167
2019	46,650	75,517	0	122,167
2020	46,650	75,517	0	122,167
2021	46,650	79,093	0	125,743
2022	46,650	79,093	24,500	101,243
2023	45,850	79,093	23,000	101,943
2024	45,850	79,093	19,000	105,943

Land Data

Front Foot	Type	Effective Frontage	Effective Depth	Influence Factor	Influence Code
11.Base 100fft				%	
12.Delta Triangle				%	
13.Nabla Triangle				%	
14.Sec 101to200ff				%	
15.FF 201+Over				%	
				%	
				%	
Square Foot		**Square Feet**			
16.Regular Lot				%	
17.Secondary Lot				%	
18.Excess land				%	
19.Condominium				%	
20.Miscellaneous				%	
				%	
				%	
Fract. Acre		**Acreage/Sites**			
21.Commercial Sit	22	1.50	100	%	0
22.Base Lot	28	3.50	100	%	0
23.A	47	1.00	100	%	0
Acres	45	1.00	100	%	0
24.B	29	7.00	100	%	0
25.Lakefront Site				%	
26.D				%	
27.Secondary Lot					
28.Rear Land up t					
29.Rear Land 5-20					

Total Acreage 12.00

Influence Codes

1.Un-Buildable
2.Excess Frtg
3.Topography
4.Size/Shape
5.Access
6.Deed Restricti
7.OPEN SPACE
8.Code Restricti
9.Fract Share
Acres
30.Rear Land 20-5
31.Rear Land 50+
32.Tillable/Pastu
33.Frm/OpnBlue/Cr
34.Farm/Open Spac
35.Farm/Open Spac
36.Farm/Open Spac
37.Treegrowth SW
38.Treegrowth MW
39.Treegrowth HW
40.Wasteland/RP
41.G
42.Mobile Home Si
43.PublicWtr/Sept
44.PrivateWtr/Sep
45.Lot improvemen
46.Miscellaneous

Whitefield

Map Lot 019-045 | Account 1095 | Location 479 VIGUE ROAD | Card 1 Of 1 | 9/12/2023

Building Style	**1 Conventional**	
0.	4.Cape	8.Log
1.Conv.	5.Garrison	9.Other
2.Ranch	6.Split	10.Farnhou
3.R Ranch	7.Contemp	11.Mfg Dbl
Dwelling Units	**1**	
Other Units	**0**	
Stories	**1 One Story**	
1.1	4.1.5	7.
2.2	5.1.75	8.
3.3	6.2.5	9.
Exterior Walls	**1 Wood Siding**	
0.	4.Asbestos	8.Concrete
1.Wood	5.Stucco	9.Other
2.Vin/Al	6.Brick	10.Wd Shgl
3.Compos.	7.Stone	11.Cement
Roof Surface	**1 Asphalt Shingles**	
1.Asphalt	4.Wood Sh	7.
2.Metal	5.Other	8.
3.Composit	6.	9.
SF Masonry Trim	**0**	
OPEN-3-CUSTOM	**0**	
OPEN-4-CUSTOM	**0**	
Year Built	**1992**	
Year Remodeled	**0**	
Foundation	**1 Concrete**	
1.Concrete	4.Wood	7.
2.C Block	5.Slab	8.
3.Br/Stone	6.Piers	9.
Basement	**4 Full Basement**	
1.1/4 Bmt	4.Full Bmt	7.
2.1/2 Bmt	5.None	8.
3.3/4 Bmt	6.	9.None
Bsmt Gar # Cars	**0**	
Wet Basement	**1 Dry Basement**	
1.Dry	4.	7.
2.Damp	5.	8.
3.Wet	6.	9.

SF Bsmt Living	**672**	
Fin Bsmt Grade	**3 100**	
BASEMENT FLOOR	**0**	
Heat Type	**100%**	**8 Floor/Wall Unit**
0.	4.Steam	8.Fl/Wall
1.HWBB	5.FWA	9.No Heat
2.HWCI	6.GravWA	10.Rad/BB
3.H Pump	7.Electric	11.Monitor
Cool Type	**0%**	**9 None**
1.Refrig	4.W&C Air	7.
2.Evapor	5.Radheat	8.
3.H Pump	6.	9.None
Kitchen Style	**2 Typical**	
1.New/Remo	4.Obsolete	7.
2.Typical	5.	8.
3.Old Type	6.	9.None
Bath(s) Style	**2 Typical Bath(s)**	
1.New/Modr	4.Obsolete	7.
2.Typical	5.	8.
3.Old Type	6.	9.None
# Rooms	**0**	
# Bedrooms	**0**	
# Full Baths	**1**	
# Half Baths	**0**	
# Addn Fixtures	**1**	
# Fireplaces	**0**	

TRIO Software
A Division of Harris Computer Systems

Layout	**1 Typical**	
1.Typical	4.	7.
2.Inadeq	5.	8.
3.Horrid	6.	9.
Attic	**9 None**	
1.1/4 Fin	4.Full Fin	7.
2.1/2 Fin	5.Fl/Stair	8.
3.3/4 Fin	6.	9.None
Insulation	**1 Full**	
1.Full	4.Minimal	7.
2.Heavy	5.Partial	8.
3.Capped	6.	9.None
Unfinished %	**0%**	
Grade & Factor	**3 Average 100%**	
1.E Grade	4.B Grade	7.
2.D Grade	5.A Grade	8.SC Grade
3.C Grade	6.AA Grade	9.Same
SQFT (Footprint)	**672**	
Condition	**4 Average**	
1.Poor	4.Avg	7.V G
2.Fair	5.Avg+	8.Exc
3.Avg-	6.Good	9.Same
Phys. % Good	**0%**	
Funct. % Good	**100%**	
Functional Code	**9 None**	
1.Incomp	4.	7.
2.O-Built	5.	8.Other
3.Damage	6.	9.None
Econ. % Good	**100%**	
Economic Code	**None**	
0.None	3.No Power	6.Bad Abut
1.Location	4.Generate	9.None
2.Encroach	5.SiteLimt	9.
Entrance Code	**1 Interior Inspect**	
1.Interior	4.Vacant	7.
2.Refusal	5.Estimate	8.
3.Informed	6.	9.
Information Code	**1 Owner**	
1.Owner	4.Agent	7.
2.Relative	5.Estimate	8.
3.Tenant	6.Other	9.

Date Inspected

Additions, Outbuildings & Improvements

Type	Year	Units	Grade	Cond	Phys.	Funct.	Sound Value
67 Barn	1992	768	3 100	4	0 %	100 %	
61 Canopy	1998	448	3 100	4	0 %	100 %	
24 Frame Shed	1998	392	3 100	4	0 %	100 %	
21 Open Frame	1992	192	3 100	4	0 %	100 %	
1 One Story Frame	1992	80	3 100	4	0 %	100 %	
21 Open Frame	1992	48	3 100	4	0 %	100 %	
61 Canopy	1998	224	2 100	4	0 %	100 %	
1 One Story Frame	1998	240	2 105	4	0 %	100 %	
					%	%	
					%	%	

1.One Story Fram
2.Two Story Fram
3.Three Story Fr
4.1 & 1/2 Story
5.1 & 3/4 Story
6.2 & 1/2 Story
21.Open Frame Por
22.Encl Frame Por
23.Frame Garage
24.Frame Shed
25.Frame Bay Wind
26.1SFr Overhang
27.Unfin Basement
28.Unfinished Att
29.Finished Attic

Map Lot 018-020-E | Account 970 | Location 156 AUGUSTA ROAD | Card 1 Of 1 | 9/12/2023

DOAK, DAWN M
DOAK, TOBY A
156 AUGUSTA ROAD
WHITEFIELD ME 04353

B3300P270

Property Data

Neighborhood **1 Whitefield**

Tree Growth Year **0**

X Coordinate **0**

Y Coordinate **0**

Zone/Land Use **11 Residential**

Secondary Zone

Topography **1 Level**

1.Level	4.Below St	7.
2.Rolling	5.Low	8.
3.Above St	6.Swampy	9.

Utilities **4 Drilled Well** **6 Septic System**

1.OutHouse	4.Dr Well	7.Cesspool
2.PblcWtr	5.Dug Well	8.LakeDraw
3.PblcSewr	6.Septic	9.None

Street **1 Paved**

1.Paved	4.Proposed	7.
2.Semi Imp	5.Private	8.
3.Gravel	6.	9.None

0

0

Sale Data

Sale Date

Price

Sale Type

1.Land	4.Mfg unit	7.
2.L & B	5.Other	8.
3.Building	6.	9.

Financing

1.Convent	4.Seller	7.
2.FHA/VA	5.Private	8.
3.Assumed	6.Cash	9.Unknown

Validity

1.Valid	4.Split	7.Changes
2.Related	5.Partial	8.Other
3.Distress	6.Exempt	9.

Verified

1.Buyer	4.Agent	7.Family
2.Seller	5.Pub Rec	8.Other
3.Lender	6.MLS	9.

Assessment Record

Year	Land	Buildings	Exempt	Total
2011	28,825	56,820	0	85,645
2012	28,825	56,820	0	85,645
2013	30,750	56,820	0	87,570
2014	30,750	56,820	0	87,570
2015	30,750	56,820	0	87,570
2016	30,750	56,820	0	87,570
2017	30,750	56,820	0	87,570
2018	30,750	56,820	0	87,570
2019	30,750	56,820	0	87,570
2020	30,750	56,820	0	87,570
2021	30,750	60,051	0	90,801
2022	30,750	60,051	0	90,801
2023	30,750	60,051	23,000	67,801
2024	30,750	60,051	19,000	71,801

Land Data

Front Foot	Type	Effective Frontage	Effective Depth	Influence Factor	Influence Code
11.Base 100fft				%	
12.Delta Triangle				%	
13.Nabla Triangle				%	
14.Sec 101to200ff				%	
15.FF 201+Over				%	
				%	
				%	
Square Foot		**Square Feet**			
16.Regular Lot				%	
17.Secondary Lot				%	
18.Excess land				%	
19.Condominium				%	
20.Miscellaneous				%	
				%	
				%	
Fract. Acre		**Acreage/Sites**			
21.Commercial Sit	22	1.50	100	%	0
22.Base Lot	28	0.50	100	%	0
23.A	45	1.00	100	%	0
Acres				%	
24.B				%	
25.Lakefront Site				%	
26.D				%	
27.Secondary Lot				%	
28.Rear Land up t					
29.Rear Land 5-20					

Total Acreage 2.00

Influence Codes

1.Un-Buildable
2.Excess Frtg
3.Topography
4.Size/Shape
5.Access
6.Deed Restricti
7.OPEN SPACE
8.Code Restricti
9.Fract Share

Acres

30.Rear Land 20-5
31.Rear Land 50+
32.Tillable/Pastu
33.Frm/OpnBlue/Cr
34.Farm/Open Spac
35.Farm/Open Spac
36.Farm/Open Spac
37.Treegrowth SW
38.Treegrowth MW
39.Treegrowth HW
40.Wasteland/RP
41.G
42.Mobile Home Si
43.PublicWtr/Sept
44.PrivateWtr/Sep
45.Lot improvemen
46.Miscellaneous

Inspection Witnessed By:

X Date

No./Date	Description	Date Insp.

Notes:

11/5/19 REV W/ MRS. OUTSIDE. ADJ HEAT. CHANGE EP TO 1SFR. ADD SHED.

Whitefield

Whitefield

Map Lot 018-020-E | Account 970 | Location 156 AUGUSTA ROAD | Card 1 Of 1 | 9/12/2023

Building Style **11**		
0.	4.Cape	8.Log
1.Conv.	5.Garrison	9.Other
2.Ranch	6.Split	10.Farnhou
3.R Ranch	7.Contemp	11.Mfg Dbl
Dwelling Units **1**		
Other Units **0**		
Stories **1 One Story**		
1.1	4.1.5	7.
2.2	5.1.75	8.
3.3	6.2.5	9.
Exterior Walls **2 Vinyl/Aluminum**		
0.	4.Asbestos	8.Concrete
1.Wood	5.Stucco	9.Other
2.Vin/Al	6.Brick	10.Wd Shgl
3.Compos.	7.Stone	11.Cement
Roof Surface **1 Asphalt Shingles**		
1.Asphalt	4.Wood Sh	7.
2.Metal	5.Other	8.
3.Composit	6.	9.
SF Masonry Trim **0**		
OPEN-3-CUSTOM **0**		
OPEN-4-CUSTOM **0**		
Year Built **1991**		
Year Remodeled **0**		
Foundation **1 Concrete**		
1.Concrete	4.Wood	7.
2.C Block	5.Slab	8.
3.Br/Stone	6.Piers	9.
Basement **4 Full Basement**		
1.1/4 Bmt	4.Full Bmt	7.
2.1/2 Bmt	5.None	8.
3.3/4 Bmt	6.	9.None
Bsmt Gar # Cars **0**		
Wet Basement **1 Dry Basement**		
1.Dry	4.	7.
2.Damp	5.	8.
3.Wet	6.	9.

SF Bsmt Living **0**		
Fin Bsmt Grade **0 0**		
BASEMENT FLOOR **0**		
Heat Type **100%** **1 Hot Water BB**		
0.	4.Steam	8.Fl/Wall
1.HWBB	5.FWA	9.No Heat
2.HWCI	6.GravWA	10.Rad/BB
3.H Pump	7.Electric	11.Monitor
Cool Type **0%** **9 None**		
1.Refrig	4.W&C Air	7.
2.Evapor	5.Radheat	8.
3.H Pump	6.	9.None
Kitchen Style **1 New/Remodeled**		
1.New/Remo	4.Obsolete	7.
2.Typical	5.	8.
3.Old Type	6.	9.None
Bath(s) Style **1 New/modern**		
1.New/Modr	4.Obsolete	7.
2.Typical	5.	8.
3.Old Type	6.	9.None
# Rooms **3**		
# Bedrooms **3**		
# Full Baths **2**		
# Half Baths **0**		
# Addn Fixtures **2**		
# Fireplaces **0**		

TRIO Software
A Division of Harris Computer Systems

Layout **1 Typical**		
1.Typical	4.	7.
2.Inadeq	5.	8.
3.Horrid	6.	9.
Attic **9 None**		
1.1/4 Fin	4.Full Fin	7.
2.1/2 Fin	5.Fl/Stair	8.
3.3/4 Fin	6.	9.None
Insulation **1 Full**		
1.Full	4.Minimal	7.
2.Heavy	5.Partial	8.
3.Capped	6.	9.None
Unfinished % **0%**		
Grade & Factor **3 Average 100%**		
1.E Grade	4.B Grade	7.
2.D Grade	5.A Grade	8.SC Grade
3.C Grade	6.AA Grade	9.Same
SQFT (Footprint) **864**		
Condition **4 Average**		
1.Poor	4.Avg	7.V G
2.Fair	5.Avg+	8.Exc
3.Avg-	6.Good	9.Same
Phys. % Good **0%**		
Funct. % Good **100%**		
Functional Code **9 None**		
1.Incomp	4.	7.
2.O-Built	5.	8.Other
3.Damage	6.	9.None
Econ. % Good **100%**		
Economic Code **None**		
0.None	3.No Power	6.Bad Abut
1.Location	4.Generate	9.None
2.Encroach	5.SiteLimt	9.
Entrance Code **1 Interior Inspect**		
1.Interior	4.Vacant	7.
2.Refusal	5.Estimate	8.
3.Informed	6.	9.
Information Code **1 Owner**		
1.Owner	4.Agent	7.
2.Relative	5.Estimate	8.
3.Tenant	6.Other	9.

Date Inspected

Additions, Outbuildings & Improvements

Type	Year	Units	Grade	Cond	Phys.	Funct.	Sound Value
1 One Story Frame	1991	160	3 100	4	0 %	100 %	
23 Frame Garage	1991	432	3 100	4	0 %	100 %	
409 Concrete Pad	1991	432	3 100	4	0 %	100 %	
21 Open Frame	1991	60	3 100	4	0 %	100 %	
21 Open Frame	1991	31	3 100	4	0 %	100 %	
24 Frame Shed	0				%	%	600
					%	%	
					%	%	
					%	%	
					%	%	

1.One Story Fram
2.Two Story Fram
3.Three Story Fr
4.1 & 1/2 Story
5.1 & 3/4 Story
6.2 & 1/2 Story
21.Open Frame Por
22.Encl Frame Por
23.Frame Garage
24.Frame Shed
25.Frame Bay Wind
26.1SFr Overhang
27.Unfin Basement
28.Unfinished Att
29.Finished Attic

Map Lot 028-001 | Account 437 | Location 111 CLARY LAKE LANE | Card 1 Of 1 | 9/12/2023

DOE, MARK L
DOE, TARA A
PO BOX 446
NEWCASTLE ME 04553

B5391P251

Previous Owner
RUBIN ROBERT J. & CHERYL B. AYER
28 EASTWARD ROAD

ROCKPORT ME 04856
Sale Date: 6/07/2019

Previous Owner
SIMMONS KENDA A.
P.O. BOX 189

WHITEFIELD ME 04353
Sale Date: 8/26/2004

Inspection Witnessed By:

X Date

No./Date	Description	Date Insp.

Notes:

5/8/23 NAH- EST ADDN COMP. ADD EST BATH.
5/31/22 NAH ADD INC ADDN , ADJ DIMs OLDER CPY, ADD NEW CPY
11/11/21 REV W/MRS- REMOVE BATH AND ADDITIONAL FIXTURE, ADD CNPY BEHIND HSE.

Whitefield

Property Data

Neighborhood **1 Whitefield**

Tree Growth Year **0**

X Coordinate **0**

Y Coordinate **0**

Zone/Land Use **11 Residential**

Secondary Zone

Topography **1 Level**

1.Level	4.Below St	7.
2.Rolling	5.Low	8.
3.Above St	6.Swampy	9.

Utilities **4 Drilled Well** **6 Septic System**

1.OutHouse	4.Dr Well	7.Cesspool
2.PblcWtr	5.Dug Well	8.LakeDraw
3.PblcSewr	6.Septic	9.None

Street **3 Gravel**

1.Paved	4.Proposed	7.
2.Semi Imp	5.Private	8.
3.Gravel	6.	9.None

0

0

Sale Data

Sale Date **6/07/2019**

Price **240,000**

Sale Type **2 Land & Buildings**

1.Land	4.Mfg unit	7.
2.L & B	5.Other	8.
3.Building	6.	9.

Financing **9 Unknown**

1.Convent	4.Seller	7.
2.FHA/VA	5.Private	8.
3.Assumed	6.Cash	9.Unknown

Validity **1 Arms Length Sale**

1.Valid	4.Split	7.Changes
2.Related	5.Partial	8.Other
3.Distress	6.Exempt	9.

Verified **5 Public Record**

1.Buyer	4.Agent	7.Family
2.Seller	5.Pub Rec	8.Other
3.Lender	6.MLS	9.

Assessment Record

Year	Land	Buildings	Exempt	Total
2011	38,500	111,751	0	150,251
2012	38,500	111,751	0	150,251
2013	40,000	111,751	0	151,751
2014	40,000	111,751	0	151,751
2015	40,000	111,751	0	151,751
2016	40,000	111,751	0	151,751
2017	40,000	111,751	0	151,751
2018	40,000	111,751	0	151,751
2019	40,000	111,751	0	151,751
2020	40,000	111,751	0	151,751
2021	40,000	111,751	0	151,751
2022	40,000	111,751	0	151,751
2023	40,000	114,532	0	154,532
2024	40,000	129,251	0	169,251

Land Data

Front Foot	Type	Effective Frontage	Effective Depth	Influence Factor	Influence Code
11.Base 100fft				%	
12.Delta Triangle				%	
13.Nabla Triangle				%	
14.Sec 101to200ff				%	
15.FF 201+Over				%	
				%	
				%	
Square Foot		**Square Feet**			
16.Regular Lot				%	
17.Secondary Lot				%	
18.Excess land				%	
19.Condominium				%	
20.Miscellaneous				%	
				%	
				%	
Fract. Acre		**Acreage/Sites**			
21.Commercial Sit	22	1.40	100	%	0
22.Base Lot	49	1.00	100	%	0
23.A	45	1.00	100	%	0
Acres				%	
24.B				%	
25.Lakefront Site				%	
26.D				%	
27.Secondary Lot				%	
28.Rear Land up t					
29.Rear Land 5-20		**Total Acreage**		1.40	

Influence Codes

1.Un-Buildable
2.Excess Frtg
3.Topography
4.Size/Shape
5.Access
6.Deed Restricti
7.OPEN SPACE
8.Code Restricti
9.Fract Share
Acres
30.Rear Land 20-5
31.Rear Land 50+
32.Tillable/Pastu
33.Frm/OpnBlue/Cr
34.Farm/Open Spac
35.Farm/Open Spac
36.Farm/Open Spac
37.Treegrowth SW
38.Treegrowth MW
39.Treegrowth HW
40.Wasteland/RP
41.G
42.Mobile Home Si
43.PublicWtr/Sept
44.PrivateWtr/Sep
45.Lot improvemen
46.Miscellaneous

Whitefield

Map Lot 028-001 | Account 437 | Location 111 CLARY LAKE LANE | Card 1 Of 1 | 9/12/2023

Building Style	**4 Cape Cod**	
0.	4.Cape	8.Log
1.Conv.	5.Garrison	9.Other
2.Ranch	6.Split	10.Farnhou
3.R Ranch	7.Contemp	11.Mfg Dbl
Dwelling Units	**1**	
Other Units	**0**	
Stories	**4 One & 1/2 Story**	
1.1	4.1.5	7.
2.2	5.1.75	8.
3.3	6.2.5	9.
Exterior Walls	**1 Wood Siding**	
0.	4.Asbestos	8.Concrete
1.Wood	5.Stucco	9.Other
2.Vin/Al	6.Brick	10.Wd Shgl
3.Compos.	7.Stone	11.Cement
Roof Surface	**1 Asphalt Shingles**	
1.Asphalt	4.Wood Sh	7.
2.Metal	5.Other	8.
3.Composit	6.	9.
SF Masonry Trim	**0**	
OPEN-3-CUSTOM	**0**	
OPEN-4-CUSTOM	**0**	
Year Built	**1990**	
Year Remodeled	**0**	
Foundation	**1 Concrete**	
1.Concrete	4.Wood	7.
2.C Block	5.Slab	8.
3.Br/Stone	6.Piers	9.
Basement	**5 Crawl Space**	
1.1/4 Bmt	4.Full Bmt	7.
2.1/2 Bmt	5.None	8.
3.3/4 Bmt	6.	9.None
Bsmt Gar # Cars	**0**	
Wet Basement	**1 Dry Basement**	
1.Dry	4.	7.
2.Damp	5.	8.
3.Wet	6.	9.

SF Bsmt Living	**0**	
Fin Bsmt Grade	**0 0**	
BASEMENT FLOOR	**0**	
Heat Type	**100%**	**11 Monitor Type Heating**
0.	4.Steam	8.Fl/Wall
1.HWBB	5.FWA	9.No Heat
2.HWCI	6.GravWA	10.Rad/BB
3.H Pump	7.Electric	11.Monitor
Cool Type	**0%**	**9 None**
1.Refrig	4.W&C Air	7.
2.Evapor	5.Radheat	8.
3.H Pump	6.	9.None
Kitchen Style	**1 New/Remodeled**	
1.New/Remo	4.Obsolete	7.
2.Typical	5.	8.
3.Old Type	6.	9.None
Bath(s) Style	**1 New/modern**	
1.New/Modr	4.Obsolete	7.
2.Typical	5.	8.
3.Old Type	6.	9.None
# Rooms	**4**	
# Bedrooms	**1**	
# Full Baths	**2**	
# Half Baths	**0**	
# Addn Fixtures	**0**	
# Fireplaces	**0**	

TRIO Software
A Division of Harris Computer Systems

Layout	**1 Typical**	
1.Typical	4.	7.
2.Inadeq	5.	8.
3.Horrid	6.	9.
Attic	**9 None**	
1.1/4 Fin	4.Full Fin	7.
2.1/2 Fin	5.Fl/Stair	8.
3.3/4 Fin	6.	9.None
Insulation	**1 Full**	
1.Full	4.Minimal	7.
2.Heavy	5.Partial	8.
3.Capped	6.	9.None
Unfinished %	**0%**	
Grade & Factor	**3 Average 100%**	
1.E Grade	4.B Grade	7.
2.D Grade	5.A Grade	8.SC Grade
3.C Grade	6.AA Grade	9.Same
SQFT (Footprint)	**720**	
Condition	**6 Good**	
1.Poor	4.Avg	7.V G
2.Fair	5.Avg+	8.Exc
3.Avg-	6.Good	9.Same
Phys. % Good	**0%**	
Funct. % Good	**100%**	
Functional Code	**9 None**	
1.Incomp	4.	7.
2.O-Built	5.	8.Other
3.Damage	6.	9.None
Econ. % Good	**100%**	
Economic Code	**None**	
0.None	3.No Power	6.Bad Abut
1.Location	4.Generate	9.None
2.Encroach	5.SiteLimt	9.
Entrance Code	**1 Interior Inspect**	
1.Interior	4.Vacant	7.
2.Refusal	5.Estimate	8.
3.Informed	6.	9.
Information Code	**1 Owner**	
1.Owner	4.Agent	7.
2.Relative	5.Estimate	8.
3.Tenant	6.Other	9.

Date Inspected

Additions, Outbuildings & Improvements

Type	Year	Units	Grade	Cond	Phys.	Funct.	Sound Value
68 Wood Deck	1992	168	3 100	6	0 %	100 %	
23 Frame Garage	1992	224	3 100	4	0 %	100 %	
409 Concrete Pad	1992	224	3 100	4	0 %	100 %	
61 Canopy	2018	288	2 100	4	0 %	75 %	
61 Canopy	2021	256	2 100	4	0 %	75 %	
2 Two Story Frame	2021	288	9 100	4	0 %	100 %	
					%	%	
					%	%	
					%	%	
					%	%	

1.One Story Fram
2.Two Story Fram
3.Three Story Fr
4.1 & 1/2 Story
5.1 & 3/4 Story
6.2 & 1/2 Story
21.Open Frame Por
22.Encl Frame Por
23.Frame Garage
24.Frame Shed
25.Frame Bay Wind
26.1SFr Overhang
27.Unfin Basement
28.Unfinished Att
29.Finished Attic

Map Lot 014-019 | Account 968 | Location JEFFERSON ROAD | Card 1 Of 1 | 9/12/2023

DOE, MARK L
DOE, TARA A
PO BOX 446
NEWCASTLE ME 04553

B5839P224

Previous Owner
SADLER, BARBARA
137 WILLOWCREST

WAXAHACHIE TX 75165
Sale Date: 1/20/2022

Inspection Witnessed By:

X Date

No./Date	Description	Date Insp.

Notes:
'21- LOT SPLIT- 2.75 ACRES TO NEW LOT M.014 L.019-B

Whitefield

Property Data

Neighborhood	**1 Whitefield**	
Tree Growth Year	**0**	
X Coordinate		**0**
Y Coordinate		**0**
Zone/Land Use	**11 Residential**	
Secondary Zone		
Topography	**2 Rolling**	
1.Level	4.Below St	7.
2.Rolling	5.Low	8.
3.Above St	6.Swampy	9.
Utilities		
1.OutHouse	4.Dr Well	7.Cesspool
2.PblcWtr	5.Dug Well	8.LakeDraw
3.PblcSewr	6.Septic	9.None
Street	**1 Paved**	
1.Paved	4.Proposed	7.
2.Semi Imp	5.Private	8.
3.Gravel	6.	9.None
		0
		0

Sale Data

Sale Date		**1/20/2022**
Price		**170,000**
Sale Type	**1 Land Only**	
1.Land	4.Mfg unit	7.
2.L & B	5.Other	8.
3.Building	6.	9.
Financing	**9 Unknown**	
1.Convent	4.Seller	7.
2.FHA/VA	5.Private	8.
3.Assumed	6.Cash	9.Unknown
Validity	**1 Arms Length Sale**	
1.Valid	4.Split	7.Changes
2.Related	5.Partial	8.Other
3.Distress	6.Exempt	9.
Verified	**5 Public Record**	
1.Buyer	4.Agent	7.Family
2.Seller	5.Pub Rec	8.Other
3.Lender	6.MLS	9.

Assessment Record

Year	Land	Buildings	Exempt	Total
2011	87,988	0	0	87,988
2012	87,988	0	0	87,988
2013	88,260	0	0	88,260
2014	88,260	0	0	88,260
2015	88,260	0	0	88,260
2016	88,260	0	0	88,260
2017	88,260	0	0	88,260
2018	88,260	0	0	88,260
2019	88,260	0	0	88,260
2020	88,260	0	0	88,260
2021	88,260	0	0	88,260
2022	86,885	0	0	86,885
2023	86,885	0	0	86,885
2024	86,885	0	0	86,885

Land Data

Front Foot	Type	Effective Frontage	Effective Depth	Influence Factor	Influence Code
11.Base 100fft				%	
12.Delta Triangle				%	
13.Nabla Triangle				%	
14.Sec 101to200ff				%	
15.FF 201+Over				%	
				%	
				%	
Square Foot		**Square Feet**			
16.Regular Lot				%	
17.Secondary Lot				%	
18.Excess land				%	
19.Condominium				%	
20.Miscellaneous				%	
				%	
				%	
Fract. Acre		**Acreage/Sites**			
21.Commercial Sit	22	1.50	100	%	0
22.Base Lot	28	3.50	100	%	0
23.A	49	1.00	100	%	0
Acres	29	15.00	100	%	0
24.B	30	30.00	100	%	0
25.Lakefront Site	31	40.27	100	%	0
26.D				%	
27.Secondary Lot					
28.Rear Land up t					
29.Rear Land 5-20					

Total Acreage 90.27

Influence Codes

1.Un-Buildable
2.Excess Frtg
3.Topography
4.Size/Shape
5.Access
6.Deed Restricti
7.OPEN SPACE
8.Code Restricti
9.Fract Share
Acres
30.Rear Land 20-5
31.Rear Land 50+
32.Tillable/Pastu
33.Frm/OpnBlue/Cr
34.Farm/Open Spac
35.Farm/Open Spac
36.Farm/Open Spac
37.Treegrowth SW
38.Treegrowth MW
39.Treegrowth HW
40.Wasteland/RP
41.G
42.Mobile Home Si
43.PublicWtr/Sept
44.PrivateWtr/Sep
45.Lot improvemen
46.Miscellaneous

Whitefield

Map Lot 014-019 | Account 968 | Location JEFFERSON ROAD | Card 1 Of 1 | 9/12/2023

Building Style		
0.	4.Cape	8.Log
1.Conv.	5.Garrison	9.Other
2.Ranch	6.Split	10.Farnhou
3.R Ranch	7.Contemp	11.Mfg Dbl

Dwelling Units

Other Units

Stories		
1.1	4.1.5	7.
2.2	5.1.75	8.
3.3	6.2.5	9.

Exterior Walls		
0.	4.Asbestos	8.Concrete
1.Wood	5.Stucco	9.Other
2.Vin/Al	6.Brick	10.Wd Shgl
3.Compos.	7.Stone	11.Cement

Roof Surface		
1.Asphalt	4.Wood Sh	7.
2.Metal	5.Other	8.
3.Composit	6.	9.

SF Masonry Trim

OPEN-3-CUSTOM

OPEN-4-CUSTOM

Year Built

Year Remodeled

Foundation		
1.Concrete	4.Wood	7.
2.C Block	5.Slab	8.
3.Br/Stone	6.Piers	9.

Basement		
1.1/4 Bmt	4.Full Bmt	7.
2.1/2 Bmt	5.None	8.
3.3/4 Bmt	6.	9.None

Bsmt Gar # Cars

Wet Basement		
1.Dry	4.	7.
2.Damp	5.	8.
3.Wet	6.	9.

SF Bsmt Living

Fin Bsmt Grade

BASEMENT FLOOR

Heat Type **100%**		
0.	4.Steam	8.Fl/Wall
1.HWBB	5.FWA	9.No Heat
2.HWCI	6.GravWA	10.Rad/BB
3.H Pump	7.Electric	11.Monitor

Cool Type **0%**		
1.Refrig	4.W&C Air	7.
2.Evapor	5.Radheat	8.
3.H Pump	6.	9.None

Kitchen Style		
1.New/Remo	4.Obsolete	7.
2.Typical	5.	8.
3.Old Type	6.	9.None

Bath(s) Style		
1.New/Modr	4.Obsolete	7.
2.Typical	5.	8.
3.Old Type	6.	9.None

Rooms

Bedrooms

Full Baths

Half Baths

Addn Fixtures

Fireplaces

TRIO Software
A Division of Harris Computer Systems

Layout		
1.Typical	4.	7.
2.Inadeq	5.	8.
3.Horrid	6.	9.

Attic		
1.1/4 Fin	4.Full Fin	7.
2.1/2 Fin	5.Fl/Stair	8.
3.3/4 Fin	6.	9.None

Insulation		
1.Full	4.Minimal	7.
2.Heavy	5.Partial	8.
3.Capped	6.	9.None

Unfinished %

Grade & Factor		
1.E Grade	4.B Grade	7.
2.D Grade	5.A Grade	8.SC Grade
3.C Grade	6.AA Grade	9.Same

SQFT (Footprint)

Condition		
1.Poor	4.Avg	7.V G
2.Fair	5.Avg+	8.Exc
3.Avg-	6.Good	9.Same

Phys. % Good

Funct. % Good

Functional Code		
1.Incomp	4.	7.
2.O-Built	5.	8.Other
3.Damage	6.	9.None

Econ. % Good

Economic Code		
0.None	3.No Power	6.Bad Abut
1.Location	4.Generate	9.None
2.Encroach	5.SiteLimt	9.

Entrance Code **3 Information Only**		
1.Interior	4.Vacant	7.
2.Refusal	5.Estimate	8.
3.Informed	6.	9.

Information Code **3 Tenant**		
1.Owner	4.Agent	7.
2.Relative	5.Estimate	8.
3.Tenant	6.Other	9.

Date Inspected

Additions, Outbuildings & Improvements

Type	Year	Units	Grade	Cond	Phys.	Funct.	Sound Value
					%	%	
					%	%	
					%	%	
					%	%	
					%	%	
					%	%	
					%	%	
					%	%	
					%	%	
					%	%	

1.One Story Fram
2.Two Story Fram
3.Three Story Fr
4.1 & 1/2 Story
5.1 & 3/4 Story
6.2 & 1/2 Story
21.Open Frame Por
22.Encl Frame Por
23.Frame Garage
24.Frame Shed
25.Frame Bay Wind
26.1SFr Overhang
27.Unfin Basement
28.Unfinished Att
29.Finished Attic

Map Lot 020-044 | Account 500 | Location 463 MILLS ROAD | Card 1 Of 1 | 9/12/2023

DONAHUE, CHARLENE P
MASON, BRIAN S
460 MILLS ROAD
WHITEFIELD ME 04353

B5175P21

Previous Owner
MASON CHARLENE DONAHUE & SCOTT
460 MILLS ROAD

WHITEFIELD ME 04353
Sale Date: 8/23/2017

Inspection Witnessed By:

X Date

No./Date	Description	Date Insp.

Notes:

5/8/23 NO ONE AROUND OR AT 460- ADD GAR- PARTIAL INT FIN IN GRADE.

Whitefield

Property Data

Neighborhood **99 Whitefield**

Tree Growth Year **0**

X Coordinate **0**

Y Coordinate **0**

Zone/Land Use **11 Residential**

Secondary Zone

Topography **2 Rolling** **9**

1.Level	4.Below St	7.
2.Rolling	5.Low	8.
3.Above St	6.Swampy	9.

Utilities **9 None** **9 None**

1.OutHouse	4.Dr Well	7.Cesspool
2.PblcWtr	5.Dug Well	8.LakeDraw
3.PblcSewr	6.Septic	9.None

Street **1 Paved**

1.Paved	4.Proposed	7.
2.Semi Imp	5.Private	8.
3.Gravel	6.	9.None

0

0

Sale Data

Sale Date **8/23/2017**

Price

Sale Type **1 Land Only**

1.Land	4.Mfg unit	7.
2.L & B	5.Other	8.
3.Building	6.	9.

Financing **9 Unknown**

1.Convent	4.Seller	7.
2.FHA/VA	5.Private	8.
3.Assumed	6.Cash	9.Unknown

Validity **2 Related Parties**

1.Valid	4.Split	7.Changes
2.Related	5.Partial	8.Other
3.Distress	6.Exempt	9.

Verified **5 Public Record**

1.Buyer	4.Agent	7.Family
2.Seller	5.Pub Rec	8.Other
3.Lender	6.MLS	9.

Assessment Record

Year	Land	Buildings	Exempt	Total
2011	23,375	0	0	23,375
2012	23,375	0	0	23,375
2013	28,450	0	0	28,450
2014	28,450	0	0	28,450
2015	28,450	0	0	28,450
2016	28,450	0	0	28,450
2017	28,450	0	0	28,450
2018	28,450	0	0	28,450
2019	28,450	0	0	28,450
2020	28,450	0	0	28,450
2021	28,450	0	0	28,450
2022	28,450	0	0	28,450
2023	28,450	0	0	28,450
2024	28,450	8,851	0	37,301

Land Data

Front Foot	Type	Effective Frontage	Effective Depth	Influence Factor	Influence Code
11.Base 100fft				%	
12.Delta Triangle				%	
13.Nabla Triangle				%	
14.Sec 101to200ff				%	
15.FF 201+Over				%	
				%	
				%	
Square Foot		**Square Feet**			
16.Regular Lot				%	
17.Secondary Lot				%	
18.Excess land				%	
19.Condominium				%	
20.Miscellaneous				%	
				%	
				%	
Fract. Acre		**Acreage/Sites**			
21.Commercial Sit	22	1.50	100	%	0
22.Base Lot	28	3.50	100	%	0
23.A	29	4.00	100	%	0
Acres				%	
24.B				%	
25.Lakefront Site				%	
26.D				%	
27.Secondary Lot				%	
28.Rear Land up t					
29.Rear Land 5-20					

Total Acreage 9.00

Influence Codes

1.Un-Buildable
2.Excess Frtg
3.Topography
4.Size/Shape
5.Access
6.Deed Restricti
7.OPEN SPACE
8.Code Restricti
9.Fract Share
Acres
30.Rear Land 20-5
31.Rear Land 50+
32.Tillable/Pastu
33.Frm/OpnBlue/Cr
34.Farm/Open Spac
35.Farm/Open Spac
36.Farm/Open Spac
37.Treegrowth SW
38.Treegrowth MW
39.Treegrowth HW
40.Wasteland/RP
41.G
42.Mobile Home Si
43.PublicWtr/Sept
44.PrivateWtr/Sep
45.Lot improvemen
46.Miscellaneous

Whitefield

Map Lot 020-044 | Account 500 | Location 463 MILLS ROAD | Card 1 Of 1 | 9/12/2023

Building Style		
0.	4.Cape	8.Log
1.Conv.	5.Garrison	9.Other
2.Ranch	6.Split	10.Farnhou
3.R Ranch	7.Contemp	11.Mfg Dbl

Dwelling Units

Other Units

Stories		
1.1	4.1.5	7.
2.2	5.1.75	8.
3.3	6.2.5	9.

Exterior Walls		
0.	4.Asbestos	8.Concrete
1.Wood	5.Stucco	9.Other
2.Vin/Al	6.Brick	10.Wd Shgl
3.Compos.	7.Stone	11.Cement

Roof Surface		
1.Asphalt	4.Wood Sh	7.
2.Metal	5.Other	8.
3.Composit	6.	9.

SF Masonry Trim

OPEN-3-CUSTOM

OPEN-4-CUSTOM

Year Built

Year Remodeled

Foundation		
1.Concrete	4.Wood	7.
2.C Block	5.Slab	8.
3.Br/Stone	6.Piers	9.

Basement		
1.1/4 Bmt	4.Full Bmt	7.
2.1/2 Bmt	5.None	8.
3.3/4 Bmt	6.	9.None

Bsmt Gar # Cars

Wet Basement		
1.Dry	4.	7.
2.Damp	5.	8.
3.Wet	6.	9.

SF Bsmt Living

Fin Bsmt Grade

BASEMENT FLOOR

Heat Type **100%**		
0.	4.Steam	8.Fl/Wall
1.HWBB	5.FWA	9.No Heat
2.HWCI	6.GravWA	10.Rad/BB
3.H Pump	7.Electric	11.Monitor

Cool Type **0%**		
1.Refrig	4.W&C Air	7.
2.Evapor	5.Radheat	8.
3.H Pump	6.	9.None

Kitchen Style		
1.New/Remo	4.Obsolete	7.
2.Typical	5.	8.
3.Old Type	6.	9.None

Bath(s) Style		
1.New/Modr	4.Obsolete	7.
2.Typical	5.	8.
3.Old Type	6.	9.None

Rooms

Bedrooms

Full Baths

Half Baths

Addn Fixtures

Fireplaces

TRIO Software
A Division of Harris Computer Systems

Layout		
1.Typical	4.	7.
2.Inadeq	5.	8.
3.Horrid	6.	9.

Attic		
1.1/4 Fin	4.Full Fin	7.
2.1/2 Fin	5.Fl/Stair	8.
3.3/4 Fin	6.	9.None

Insulation		
1.Full	4.Minimal	7.
2.Heavy	5.Partial	8.
3.Capped	6.	9.None

Unfinished %

Grade & Factor		
1.E Grade	4.B Grade	7.
2.D Grade	5.A Grade	8.SC Grade
3.C Grade	6.AA Grade	9.Same

SQFT (Footprint)

Condition		
1.Poor	4.Avg	7.V G
2.Fair	5.Avg+	8.Exc
3.Avg-	6.Good	9.Same

Phys. % Good

Funct. % Good

Functional Code		
1.Incomp	4.	7.
2.O-Built	5.	8.Other
3.Damage	6.	9.None

Econ. % Good

Economic Code		
0.None	3.No Power	6.Bad Abut
1.Location	4.Generate	9.None
2.Encroach	5.SiteLimt	9.

Entrance Code **0**		
1.Interior	4.Vacant	7.
2.Refusal	5.Estimate	8.
3.Informed	6.	9.

Information Code **0**		
1.Owner	4.Agent	7.
2.Relative	5.Estimate	8.
3.Tenant	6.Other	9.

Date Inspected

Additions, Outbuildings & Improvements

Type	Year	Units	Grade	Cond	Phys.	Funct.	Sound Value
23 Frame Garage	2022	1152	4 100	4	0 %	100 %	
					%	%	
					%	%	
					%	%	
					%	%	
					%	%	
					%	%	
					%	%	
					%	%	
					%	%	

1.One Story Fram
2.Two Story Fram
3.Three Story Fr
4.1 & 1/2 Story
5.1 & 3/4 Story
6.2 & 1/2 Story
21.Open Frame Por
22.Encl Frame Por
23.Frame Garage
24.Frame Shed
25.Frame Bay Wind
26.1SFr Overhang
27.Unfin Basement
28.Unfinished Att
29.Finished Attic

Map Lot 020-030 Account 1201 Location 460 MILLS ROAD Card 1 Of 1 9/12/2023

DONAHUE, CHARLENE P
MASON, BRIAN S
460 MILLS ROAD
WHITEFIELD ME 04353

B5175P21

Previous Owner
MASON CHARLENE DONAHUE &
* SCOTT
460 MILLS ROAD
WHITEFIELD ME 04353
Sale Date: 8/23/2017

Inspection Witnessed By:

X Date

No./Date	Description	Date Insp.

Notes:

12/1/21 REV W/MRS- ADJ ROOF, HEAT, BMNT, BATHS, ADD SHED AND CNPY.

Whitefield

Property Data

Neighborhood **1 Whitefield**

Tree Growth Year **0**

X Coordinate **0**

Y Coordinate **0**

Zone/Land Use **11 Residential**

Secondary Zone

Topography **2 Rolling**

1.Level 4.Below St 7.
2.Rolling 5.Low 8.
3.Above St 6.Swampy 9.

Utilities **4 Drilled Well** **6 Septic System**

1.OutHouse 4.Dr Well 7.Cesspool
2.PblcWtr 5.Dug Well 8.LakeDraw
3.PblcSewr 6.Septic 9.None

Street **1 Paved**

1.Paved 4.Proposed 7.
2.Semi Imp 5.Private 8.
3.Gravel 6. 9.None

0

0

Sale Data

Sale Date **8/23/2017**

Price

Sale Type **2 Land & Buildings**

1.Land 4.Mfg unit 7.
2.L & B 5.Other 8.
3.Building 6. 9.

Financing **6 Cash Sale**

1.Convent 4.Seller 7.
2.FHA/VA 5.Private 8.
3.Assumed 6.Cash 9.Unknown

Validity **2 Related Parties**

1.Valid 4.Split 7.Changes
2.Related 5.Partial 8.Other
3.Distress 6.Exempt 9.

Verified **5 Public Record**

1.Buyer 4.Agent 7.Family
2.Seller 5.Pub Rec 8.Other
3.Lender 6.MLS 9.

Assessment Record

Year	Land	Buildings	Exempt	Total
2011	39,485	114,482	10,000	143,967
2012	39,485	114,482	10,000	143,967
2013	45,970	114,482	10,000	150,452
2014	45,970	114,482	10,000	150,452
2015	45,970	114,482	10,000	150,452
2016	45,970	114,482	10,000	150,452
2017	45,970	114,482	15,000	145,452
2018	45,970	114,482	20,000	140,452
2019	45,970	114,482	20,000	140,452
2020	45,970	114,482	20,000	140,452
2021	45,970	114,482	25,000	135,452
2022	45,970	114,482	24,500	135,952
2023	45,970	112,710	23,000	135,680
2024	45,970	112,710	19,000	139,680

Land Data

Front Foot	Type	Effective Frontage	Effective Depth	Influence Factor	Influence Code
11.Base 100fft				%	
12.Delta Triangle				%	
13.Nabla Triangle				%	
14.Sec 101to200ff				%	
15.FF 201+Over				%	
				%	
				%	
Square Foot		**Square Feet**			
16.Regular Lot				%	
17.Secondary Lot				%	
18.Excess land				%	
19.Condominium				%	
20.Miscellaneous				%	
				%	
				%	
Fract. Acre		**Acreage/Sites**			
21.Commercial Sit	22	1.50	100	%	0
22.Base Lot	28	3.50	100	%	0
23.A	45	1.00	100	%	0
Acres	29	13.40	100	%	0
24.B				%	
25.Lakefront Site				%	
26.D				%	
27.Secondary Lot					
28.Rear Land up t					
29.Rear Land 5-20					

Total Acreage 18.40

Influence Codes

1.Un-Buildable
2.Excess Frtg
3.Topography
4.Size/Shape
5.Access
6.Deed Restricti
7.OPEN SPACE
8.Code Restricti
9.Fract Share
Acres
30.Rear Land 20-5
31.Rear Land 50+
32.Tillable/Pastu
33.Frm/OpnBlue/Cr
34.Farm/Open Spac
35.Farm/Open Spac
36.Farm/Open Spac
37.Treegrowth SW
38.Treegrowth MW
39.Treegrowth HW
40.Wasteland/RP
41.G
42.Mobile Home Si
43.PublicWtr/Sept
44.PrivateWtr/Sep
45.Lot improvemen
46.Miscellaneous

Whitefield

Map Lot 020-030 | Account 1201 | Location 460 MILLS ROAD | Card 1 Of 1 | 9/12/2023

Building Style	**4 Cape Cod**	
0.	4.Cape	8.Log
1.Conv.	5.Garrison	9.Other
2.Ranch	6.Split	10.Farnhou
3.R Ranch	7.Contemp	11.Mfg Dbl
Dwelling Units	**1**	
Other Units	**0**	
Stories	**4 One & 1/2 Story**	
1.1	4.1.5	7.
2.2	5.1.75	8.
3.3	6.2.5	9.
Exterior Walls	**2 Vinyl/Aluminum**	
0.	4.Asbestos	8.Concrete
1.Wood	5.Stucco	9.Other
2.Vin/Al	6.Brick	10.Wd Shgl
3.Compos.	7.Stone	11.Cement
Roof Surface	**2 Sheet Metal**	
1.Asphalt	4.Wood Sh	7.
2.Metal	5.Other	8.
3.Composit	6.	9.
SF Masonry Trim	**0**	
OPEN-3-CUSTOM	**0**	
OPEN-4-CUSTOM	**0**	
Year Built	**1812**	
Year Remodeled	**2002**	
Foundation	**3 Brick &/or Stone**	
1.Concrete	4.Wood	7.
2.C Block	5.Slab	8.
3.Br/Stone	6.Piers	9.
Basement	**3 3/4 Basement**	
1.1/4 Bmt	4.Full Bmt	7.
2.1/2 Bmt	5.None	8.
3.3/4 Bmt	6.	9.None
Bsmt Gar # Cars	**0**	
Wet Basement	**1 Dry Basement**	
1.Dry	4.	7.
2.Damp	5.	8.
3.Wet	6.	9.

SF Bsmt Living	**0**	
Fin Bsmt Grade	**0 0**	
BASEMENT FLOOR	**0**	
Heat Type	**100%**	**3 Heat Pump**
0.	4.Steam	8.Fl/Wall
1.HWBB	5.FWA	9.No Heat
2.HWCI	6.GravWA	10.Rad/BB
3.H Pump	7.Electric	11.Monitor
Cool Type	**0%**	**9 None**
1.Refrig	4.W&C Air	7.
2.Evapor	5.Radheat	8.
3.H Pump	6.	9.None
Kitchen Style	**1 New/Remodeled**	
1.New/Remo	4.Obsolete	7.
2.Typical	5.	8.
3.Old Type	6.	9.None
Bath(s) Style	**1 New/modern**	
1.New/Modr	4.Obsolete	7.
2.Typical	5.	8.
3.Old Type	6.	9.None
# Rooms	**7**	
# Bedrooms	**3**	
# Full Baths	**2**	
# Half Baths	**0**	
# Addn Fixtures	**0**	
# Fireplaces	**0**	

TRIO Software
A Division of Harris Computer Systems

Layout	**1 Typical**	
1.Typical	4.	7.
2.Inadeq	5.	8.
3.Horrid	6.	9.
Attic	**9 None**	
1.1/4 Fin	4.Full Fin	7.
2.1/2 Fin	5.Fl/Stair	8.
3.3/4 Fin	6.	9.None
Insulation	**1 Full**	
1.Full	4.Minimal	7.
2.Heavy	5.Partial	8.
3.Capped	6.	9.None
Unfinished %	**0%**	
Grade & Factor	**3 Average 100%**	
1.E Grade	4.B Grade	7.
2.D Grade	5.A Grade	8.SC Grade
3.C Grade	6.AA Grade	9.Same
SQFT (Footprint)	**1488**	
Condition	**4 Average**	
1.Poor	4.Avg	7.V G
2.Fair	5.Avg+	8.Exc
3.Avg-	6.Good	9.Same
Phys. % Good	**0%**	
Funct. % Good	**100%**	
Functional Code	**9 None**	
1.Incomp	4.	7.
2.O-Built	5.	8.Other
3.Damage	6.	9.None
Econ. % Good	**100%**	
Economic Code	**None**	
0.None	3.No Power	6.Bad Abut
1.Location	4.Generate	9.None
2.Encroach	5.SiteLimt	9.
Entrance Code	**1 Interior Inspect**	
1.Interior	4.Vacant	7.
2.Refusal	5.Estimate	8.
3.Informed	6.	9.
Information Code	**1 Owner**	
1.Owner	4.Agent	7.
2.Relative	5.Estimate	8.
3.Tenant	6.Other	9.

Date Inspected

Additions, Outbuildings & Improvements

Type	Year	Units	Grade	Cond	Phys.	Funct.	Sound Value
23 Frame Garage	2000	576	3 100	5	0 %	100 %	
409 Concrete Pad	2000	576	3 100	4	0 %	100 %	
24 Frame Shed	2000	72	3 100	2	0 %	100 %	
24 Frame Shed	1980	216	2 100	3	0 %	100 %	
61 Canopy	1980	180	2 100	3	0 %	100 %	
					%	%	
					%	%	
					%	%	
					%	%	
					%	%	

1.One Story Fram
2.Two Story Fram
3.Three Story Fr
4.1 & 1/2 Story
5.1 & 3/4 Story
6.2 & 1/2 Story
21.Open Frame Por
22.Encl Frame Por
23.Frame Garage
24.Frame Shed
25.Frame Bay Wind
26.1SFr Overhang
27.Unfin Basement
28.Unfinished Att
29.Finished Attic

Map Lot 015-032 | Account 522 | Location 25 NORTH HUNTS MEADOW ROAD | Card 1 Of 1 | 9/12/2023

DONOVAN, WILLIAM J
DONOVAN, JANET C
PO BOX 821
GARDINER ME 04345

B971P232

Property Data

Neighborhood **99 Whitefield**

Tree Growth Year **0**

X Coordinate **0**

Y Coordinate **0**

Zone/Land Use **11 Residential**

Secondary Zone

Topography **2 Rolling**

1.Level	4.Below St	7.
2.Rolling	5.Low	8.
3.Above St	6.Swampy	9.

Utilities **4 Drilled Well** **6 Septic System**

1.OutHouse	4.Dr Well	7.Cesspool
2.PblcWtr	5.Dug Well	8.LakeDraw
3.PblcSewr	6.Septic	9.None

Street **1 Paved**

1.Paved	4.Proposed	7.
2.Semi Imp	5.Private	8.
3.Gravel	6.	9.None

0

0

Sale Data

Sale Date

Price

Sale Type

1.Land	4.Mfg unit	7.
2.L & B	5.Other	8.
3.Building	6.	9.

Financing

1.Convent	4.Seller	7.
2.FHA/VA	5.Private	8.
3.Assumed	6.Cash	9.Unknown

Validity

1.Valid	4.Split	7.Changes
2.Related	5.Partial	8.Other
3.Distress	6.Exempt	9.

Verified

1.Buyer	4.Agent	7.Family
2.Seller	5.Pub Rec	8.Other
3.Lender	6.MLS	9.

Assessment Record

Year	Land	Buildings	Exempt	Total
2011	32,660	131,440	10,000	154,100
2012	32,660	131,440	10,000	154,100
2013	37,570	131,440	10,000	159,010
2014	37,570	131,440	10,000	159,010
2015	37,570	131,440	10,000	159,010
2016	37,570	138,834	10,000	166,404
2017	37,570	137,560	15,000	160,130
2018	37,570	137,560	20,000	155,130
2019	37,570	137,560	20,000	155,130
2020	37,570	137,560	20,000	155,130
2021	37,570	137,560	25,000	150,130
2022	37,570	137,560	24,500	150,630
2023	37,570	137,560	23,000	152,130
2024	37,570	137,560	19,000	156,130

Land Data

Front Foot	Type	Effective Frontage	Effective Depth	Influence Factor	Influence Code
11.Base 100fft				%	
12.Delta Triangle				%	
13.Nabla Triangle				%	
14.Sec 101to200ff				%	
15.FF 201+Over				%	
				%	
				%	
Square Foot		**Square Feet**			
16.Regular Lot				%	
17.Secondary Lot				%	
18.Excess land				%	
19.Condominium				%	
20.Miscellaneous				%	
				%	
				%	
Fract. Acre		**Acreage/Sites**			
21.Commercial Sit	22	1.50	100	%	0
22.Base Lot	28	3.50	100	%	0
23.A	45	1.00	100	%	0
Acres	29	2.90	100	%	0
24.B				%	
25.Lakefront Site				%	
26.D				%	
27.Secondary Lot					
28.Rear Land up t					
29.Rear Land 5-20					

Total Acreage 7.90

Influence Codes

1.Un-Buildable
2.Excess Frtg
3.Topography
4.Size/Shape
5.Access
6.Deed Restricti
7.OPEN SPACE
8.Code Restricti
9.Fract Share
Acres
30.Rear Land 20-5
31.Rear Land 50+
32.Tillable/Pastu
33.Frm/OpnBlue/Cr
34.Farm/Open Spac
35.Farm/Open Spac
36.Farm/Open Spac
37.Treegrowth SW
38.Treegrowth MW
39.Treegrowth HW
40.Wasteland/RP
41.G
42.Mobile Home Si
43.PublicWtr/Sept
44.PrivateWtr/Sep
45.Lot improvemen
46.Miscellaneous

Inspection Witnessed By:

X Date

No./Date	Description	Date Insp.

Notes:

Whitefield

Whitefield

Map Lot 015-032 | Account 522 | Location 25 NORTH HUNTS MEADOW ROAD | Card 1 Of 1 | 9/12/2023

Building Style	**4 Cape Cod**	
0.	4.Cape	8.Log
1.Conv.	5.Garrison	9.Other
2.Ranch	6.Split	10.Farnhou
3.R Ranch	7.Contemp	11.Mfg Dbl
Dwelling Units	**1**	
Other Units	**0**	
Stories	**4 One & 1/2 Story**	
1.1	4.1.5	7.
2.2	5.1.75	8.
3.3	6.2.5	9.
Exterior Walls	**1 Wood Siding**	
0.	4.Asbestos	8.Concrete
1.Wood	5.Stucco	9.Other
2.Vin/Al	6.Brick	10.Wd Shgl
3.Compos.	7.Stone	11.Cement
Roof Surface	**5 Slate**	
1.Asphalt	4.Wood Sh	7.
2.Metal	5.Other	8.
3.Composit	6.	9.
SF Masonry Trim	**0**	
OPEN-3-CUSTOM	**0**	
OPEN-4-CUSTOM	**0**	
Year Built	**1980**	
Year Remodeled	**0**	
Foundation	**1 Concrete**	
1.Concrete	4.Wood	7.
2.C Block	5.Slab	8.
3.Br/Stone	6.Piers	9.
Basement	**4 Full Basement**	
1.1/4 Bmt	4.Full Bmt	7.
2.1/2 Bmt	5.None	8.
3.3/4 Bmt	6.	9.None
Bsmt Gar # Cars	**0**	
Wet Basement	**1 Dry Basement**	
1.Dry	4.	7.
2.Damp	5.	8.
3.Wet	6.	9.

SF Bsmt Living	**0**	
Fin Bsmt Grade	**0 0**	
BASEMENT FLOOR	**0**	
Heat Type	**100% 7 Electric**	
0.	4.Steam	8.Fl/Wall
1.HWBB	5.FWA	9.No Heat
2.HWCI	6.GravWA	10.Rad/BB
3.H Pump	7.Electric	11.Monitor
Cool Type	**0% 9 None**	
1.Refrig	4.W&C Air	7.
2.Evapor	5.Radheat	8.
3.H Pump	6.	9.None
Kitchen Style	**1 New/Remodeled**	
1.New/Remo	4.Obsolete	7.
2.Typical	5.	8.
3.Old Type	6.	9.None
Bath(s) Style	**1 New/modern**	
1.New/Modr	4.Obsolete	7.
2.Typical	5.	8.
3.Old Type	6.	9.None
# Rooms	**5**	
# Bedrooms	**3**	
# Full Baths	**2**	
# Half Baths	**0**	
# Addn Fixtures	**2**	
# Fireplaces	**0**	

TRIO Software
A Division of Harris Computer Systems

Layout	**1 Typical**	
1.Typical	4.	7.
2.Inadeq	5.	8.
3.Horrid	6.	9.
Attic	**9 None**	
1.1/4 Fin	4.Full Fin	7.
2.1/2 Fin	5.Fl/Stair	8.
3.3/4 Fin	6.	9.None
Insulation	**1 Full**	
1.Full	4.Minimal	7.
2.Heavy	5.Partial	8.
3.Capped	6.	9.None
Unfinished %	**0%**	
Grade & Factor	**3 Average 100%**	
1.E Grade	4.B Grade	7.
2.D Grade	5.A Grade	8.SC Grade
3.C Grade	6.AA Grade	9.Same
SQFT (Footprint)	**896**	
Condition	**6 Good**	
1.Poor	4.Avg	7.V G
2.Fair	5.Avg+	8.Exc
3.Avg-	6.Good	9.Same
Phys. % Good	**0%**	
Funct. % Good	**100%**	
Functional Code	**9 None**	
1.Incomp	4.	7.
2.O-Built	5.	8.Other
3.Damage	6.	9.None
Econ. % Good	**100%**	
Economic Code	**None**	
0.None	3.No Power	6.Bad Abut
1.Location	4.Generate	9.None
2.Encroach	5.SiteLimt	9.
Entrance Code	**1 Interior Inspect**	
1.Interior	4.Vacant	7.
2.Refusal	5.Estimate	8.
3.Informed	6.	9.
Information Code	**1 Owner**	
1.Owner	4.Agent	7.
2.Relative	5.Estimate	8.
3.Tenant	6.Other	9.

Date Inspected

Additions, Outbuildings & Improvements

Type	Year	Units	Grade	Cond	Phys.	Funct.	Sound Value
68 Wood Deck	1980	336	3 100	6	0 %	100 %	
23 Frame Garage	1980	320	3 100	6	0 %	100 %	
409 Concrete Pad	1980	320	3 100	4	0 %	100 %	
67 Barn	2014	572	4 100	4	0 %	100 %	
					%	%	
					%	%	
					%	%	
					%	%	
					%	%	
					%	%	

1.One Story Fram
2.Two Story Fram
3.Three Story Fr
4.1 & 1/2 Story
5.1 & 3/4 Story
6.2 & 1/2 Story
21.Open Frame Por
22.Encl Frame Por
23.Frame Garage
24.Frame Shed
25.Frame Bay Wind
26.1SFr Overhang
27.Unfin Basement
28.Unfinished Att
29.Finished Attic

Map Lot 012-009-A | Account 1844 | Location JOYS POND LANE | Card 1 Of 1 | 9/12/2023

DOOLEY, EDWARD A
TRUMAN-DOOLEY, VICTORIA A
811 EIGHTH TERRACE
PALM BEACH GARDENS FL 33418

B4157P2

Property Data

Neighborhood **1 Whitefield**

Tree Growth Year **0**

X Coordinate **0**

Y Coordinate **0**

Zone/Land Use **11 Residential**

Secondary Zone

Topography **2 Rolling**

1.Level	4.Below St	7.
2.Rolling	5.Low	8.
3.Above St	6.Swampy	9.

Utilities

1.OutHouse	4.Dr Well	7.Cesspool
2.PblcWtr	5.Dug Well	8.LakeDraw
3.PblcSewr	6.Septic	9.None

Street **3 Gravel**

1.Paved	4.Proposed	7.
2.Semi Imp	5.Private	8.
3.Gravel	6.	9.None

0

0

Sale Data

Sale Date **6/12/2009**

Price **25,000**

Sale Type **1 Land Only**

1.Land	4.Mfg unit	7.
2.L & B	5.Other	8.
3.Building	6.	9.

Financing **1 Conventional**

1.Convent	4.Seller	7.
2.FHA/VA	5.Private	8.
3.Assumed	6.Cash	9.Unknown

Validity **1 Arms Length Sale**

1.Valid	4.Split	7.Changes
2.Related	5.Partial	8.Other
3.Distress	6.Exempt	9.

Verified **5 Public Record**

1.Buyer	4.Agent	7.Family
2.Seller	5.Pub Rec	8.Other
3.Lender	6.MLS	9.

Assessment Record

Year	Land	Buildings	Exempt	Total
2011	19,404	0	0	19,404
2012	19,404	0	0	19,404
2013	22,085	0	0	22,085
2014	22,085	0	0	22,085
2015	22,085	0	0	22,085
2016	22,085	0	0	22,085
2017	22,085	0	0	22,085
2018	22,085	0	0	22,085
2019	22,085	0	0	22,085
2020	22,085	0	0	22,085
2021	22,085	0	0	22,085
2022	22,085	0	0	22,085
2023	22,085	0	0	22,085
2024	22,085	0	0	22,085

Land Data

Front Foot	Type	Effective Frontage	Effective Depth	Influence Factor	Influence Code
11.Base 100fft				%	
12.Delta Triangle				%	
13.Nabla Triangle				%	
14.Sec 101to200ff				%	
15.FF 201+Over				%	
				%	
				%	
Square Foot		**Square Feet**			
16.Regular Lot				%	
17.Secondary Lot				%	
18.Excess land				%	
19.Condominium				%	
20.Miscellaneous				%	
				%	
				%	
Fract. Acre		**Acreage/Sites**			
21.Commercial Sit	22	1.50	100	%	0
22.Base Lot	28	1.39	100	%	0
23.A				%	
Acres				%	
24.B				%	
25.Lakefront Site				%	
26.D				%	
27.Secondary Lot				%	
28.Rear Land up t					
29.Rear Land 5-20					

Total Acreage 2.89

Influence Codes

1.Un-Buildable
2.Excess Frtg
3.Topography
4.Size/Shape
5.Access
6.Deed Restricti
7.OPEN SPACE
8.Code Restricti
9.Fract Share
Acres
30.Rear Land 20-5
31.Rear Land 50+
32.Tillable/Pastu
33.Frm/OpnBlue/Cr
34.Farm/Open Spac
35.Farm/Open Spac
36.Farm/Open Spac
37.Treegrowth SW
38.Treegrowth MW
39.Treegrowth HW
40.Wasteland/RP
41.G
42.Mobile Home Si
43.PublicWtr/Sept
44.PrivateWtr/Sep
45.Lot improvemen
46.Miscellaneous

Inspection Witnessed By:

X Date

No./Date	Description	Date Insp.

Notes:

Whitefield

Whitefield

Map Lot 012-009-A | Account 1844 | Location JOYS POND LANE | Card 1 Of 1 | 9/12/2023

Building Style		
0.	4.Cape	8.Log
1.Conv.	5.Garrison	9.Other
2.Ranch	6.Split	10.Farnhou
3.R Ranch	7.Contemp	11.Mfg Dbl

Dwelling Units

Other Units

Stories		
1.1	4.1.5	7.
2.2	5.1.75	8.
3.3	6.2.5	9.

Exterior Walls		
0.	4.Asbestos	8.Concrete
1.Wood	5.Stucco	9.Other
2.Vin/Al	6.Brick	10.Wd Shgl
3.Compos.	7.Stone	11.Cement

Roof Surface		
1.Asphalt	4.Wood Sh	7.
2.Metal	5.Other	8.
3.Composit	6.	9.

SF Masonry Trim

OPEN-3-CUSTOM

OPEN-4-CUSTOM

Year Built

Year Remodeled

Foundation		
1.Concrete	4.Wood	7.
2.C Block	5.Slab	8.
3.Br/Stone	6.Piers	9.

Basement		
1.1/4 Bmt	4.Full Bmt	7.
2.1/2 Bmt	5.None	8.
3.3/4 Bmt	6.	9.None

Bsmt Gar # Cars

Wet Basement		
1.Dry	4.	7.
2.Damp	5.	8.
3.Wet	6.	9.

SF Bsmt Living

Fin Bsmt Grade

BASEMENT FLOOR

Heat Type **100%**		
0.	4.Steam	8.Fl/Wall
1.HWBB	5.FWA	9.No Heat
2.HWCI	6.GravWA	10.Rad/BB
3.H Pump	7.Electric	11.Monitor

Cool Type **0%**		
1.Refrig	4.W&C Air	7.
2.Evapor	5.Radheat	8.
3.H Pump	6.	9.None

Kitchen Style		
1.New/Remo	4.Obsolete	7.
2.Typical	5.	8.
3.Old Type	6.	9.None

Bath(s) Style		
1.New/Modr	4.Obsolete	7.
2.Typical	5.	8.
3.Old Type	6.	9.None

Rooms

Bedrooms

Full Baths

Half Baths

Addn Fixtures

Fireplaces

TRIO Software
A Division of Harris Computer Systems

Layout		
1.Typical	4.	7.
2.Inadeq	5.	8.
3.Horrid	6.	9.

Attic		
1.1/4 Fin	4.Full Fin	7.
2.1/2 Fin	5.Fl/Stair	8.
3.3/4 Fin	6.	9.None

Insulation		
1.Full	4.Minimal	7.
2.Heavy	5.Partial	8.
3.Capped	6.	9.None

Unfinished %

Grade & Factor		
1.E Grade	4.B Grade	7.
2.D Grade	5.A Grade	8.SC Grade
3.C Grade	6.AA Grade	9.Same

SQFT (Footprint)

Condition		
1.Poor	4.Avg	7.V G
2.Fair	5.Avg+	8.Exc
3.Avg-	6.Good	9.Same

Phys. % Good

Funct. % Good

Functional Code		
1.Incomp	4.	7.
2.O-Built	5.	8.Other
3.Damage	6.	9.None

Econ. % Good

Economic Code		
0.None	3.No Power	6.Bad Abut
1.Location	4.Generate	9.None
2.Encroach	5.SiteLimt	9.

Entrance Code **0**		
1.Interior	4.Vacant	7.
2.Refusal	5.Estimate	8.
3.Informed	6.	9.

Information Code **0**		
1.Owner	4.Agent	7.
2.Relative	5.Estimate	8.
3.Tenant	6.Other	9.

Date Inspected

Additions, Outbuildings & Improvements

Type	Year	Units	Grade	Cond	Phys.	Funct.	Sound Value
					%	%	
					%	%	
					%	%	
					%	%	
					%	%	
					%	%	
					%	%	
					%	%	
					%	%	
					%	%	

1.One Story Fram
2.Two Story Fram
3.Three Story Fr
4.1 & 1/2 Story
5.1 & 3/4 Story
6.2 & 1/2 Story
21.Open Frame Por
22.Encl Frame Por
23.Frame Garage
24.Frame Shed
25.Frame Bay Wind
26.1SFr Overhang
27.Unfin Basement
28.Unfinished Att
29.Finished Attic

Map Lot 014-006-J | Account 1588 | Location 59 BEECH LANE | Card 1 Of 1 | 9/12/2023

D'ORIO, STANLEY P
D'ORIO, DIANE C
491 DEAD RIVER ROAD
BOWDOIN ME 04287

B5910P130

Previous Owner
PEASLEE, HAROLD L III
PEASLEE, LINDI
59 BEECH LANE
WHITEFIELD ME 04353
Sale Date: 7/20/2022

Previous Owner
SMITH, WAYMOND L
PO BOX 146

WHITEFIELD ME 04353
Sale Date: 5/20/2021

Previous Owner
SMITH, MARSHA L
PO BOX 146

WHITEFIELD ME 04353
Sale Date: 1/11/2021

Inspection Witnessed By:

X Date

No./Date	Description	Date Insp.

Notes:
'23 ADJ MAKE OF MH PER DEED.
11/16/21 REV NAH- REMOVE SHED.

Whitefield

Property Data

Neighborhood **99 Whitefield**

Tree Growth Year **0**

X Coordinate **0**

Y Coordinate **0**

Zone/Land Use **11 Residential**

Secondary Zone

Topography **1 Level**

1.Level	4.Below St	7.
2.Rolling	5.Low	8.
3.Above St	6.Swampy	9.

Utilities **4 Drilled Well** **6 Septic System**

1.OutHouse	4.Dr Well	7.Cesspool
2.PblcWtr	5.Dug Well	8.LakeDraw
3.PblcSewr	6.Septic	9.None

Street **3 Gravel**

1.Paved	4.Proposed	7.
2.Semi Imp	5.Private	8.
3.Gravel	6.	9.None

0

0

Sale Data

Sale Date **7/20/2022**

Price **60,000**

Sale Type **2 Land & Buildings**

1.Land	4.Mfg unit	7.
2.L & B	5.Other	8.
3.Building	6.	9.

Financing **9 Unknown**

1.Convent	4.Seller	7.
2.FHA/VA	5.Private	8.
3.Assumed	6.Cash	9.Unknown

Validity **1 Arms Length Sale**

1.Valid	4.Split	7.Changes
2.Related	5.Partial	8.Other
3.Distress	6.Exempt	9.

Verified **5 Public Record**

1.Buyer	4.Agent	7.Family
2.Seller	5.Pub Rec	8.Other
3.Lender	6.MLS	9.

Assessment Record

Year	Land	Buildings	Exempt	Total
2011	28,877	16,786	0	45,663
2012	28,877	16,786	0	45,663
2013	30,870	16,786	0	47,656
2014	30,870	16,786	0	47,656
2015	30,870	16,786	0	47,656
2016	30,870	16,786	0	47,656
2017	30,870	16,786	0	47,656
2018	30,870	16,786	0	47,656
2019	30,870	16,786	0	47,656
2020	30,870	16,786	0	47,656
2021	30,870	16,786	0	47,656
2022	30,870	16,786	0	47,656
2023	30,870	16,560	0	47,430
2024	30,870	16,560	0	47,430

Land Data

Front Foot	Type	Effective Frontage	Effective Depth	Influence Factor	Influence Code
11.Base 100fft				%	
12.Delta Triangle				%	
13.Nabla Triangle				%	
14.Sec 101to200ff				%	
15.FF 201+Over				%	
				%	
				%	
Square Foot		**Square Feet**			
16.Regular Lot				%	
17.Secondary Lot				%	
18.Excess land				%	
19.Condominium				%	
20.Miscellaneous				%	
				%	
				%	
Fract. Acre		**Acreage/Sites**			
21.Commercial Sit	22	1.50	100	%	0
22.Base Lot	28	0.58	100	%	0
23.A	45	1.00	100	%	0
Acres				%	
24.B				%	
25.Lakefront Site				%	
26.D				%	
27.Secondary Lot				%	
28.Rear Land up t					
29.Rear Land 5-20					

Total Acreage 2.08

Influence Codes

1.Un-Buildable
2.Excess Frtg
3.Topography
4.Size/Shape
5.Access
6.Deed Restricti
7.OPEN SPACE
8.Code Restricti
9.Fract Share
Acres
30.Rear Land 20-5
31.Rear Land 50+
32.Tillable/Pastu
33.Frm/OpnBlue/Cr
34.Farm/Open Spac
35.Farm/Open Spac
36.Farm/Open Spac
37.Treegrowth SW
38.Treegrowth MW
39.Treegrowth HW
40.Wasteland/RP
41.G
42.Mobile Home Si
43.PublicWtr/Sept
44.PrivateWtr/Sep
45.Lot improvemen
46.Miscellaneous

Whitefield

Map Lot 014-006-J | Account 1588 | Location 59 BEECH LANE | Card 1 Of 1 | 9/12/2023

Building Style		
0.	4.Cape	8.Log
1.Conv.	5.Garrison	9.Other
2.Ranch	6.Split	10.Farnhou
3.R Ranch	7.Contemp	11.Mfg Dbl

Dwelling Units

Other Units

Stories		
1.1	4.1.5	7.
2.2	5.1.75	8.
3.3	6.2.5	9.

Exterior Walls		
0.	4.Asbestos	8.Concrete
1.Wood	5.Stucco	9.Other
2.Vin/Al	6.Brick	10.Wd Shgl
3.Compos.	7.Stone	11.Cement

Roof Surface		
1.Asphalt	4.Wood Sh	7.
2.Metal	5.Other	8.
3.Composit	6.	9.

SF Masonry Trim

OPEN-3-CUSTOM

OPEN-4-CUSTOM

Year Built

Year Remodeled

Foundation		
1.Concrete	4.Wood	7.
2.C Block	5.Slab	8.
3.Br/Stone	6.Piers	9.

Basement		
1.1/4 Bmt	4.Full Bmt	7.
2.1/2 Bmt	5.None	8.
3.3/4 Bmt	6.	9.None

Bsmt Gar # Cars

Wet Basement		
1.Dry	4.	7.
2.Damp	5.	8.
3.Wet	6.	9.

SF Bsmt Living

Fin Bsmt Grade

BASEMENT FLOOR

Heat Type **100%**		
0.	4.Steam	8.Fl/Wall
1.HWBB	5.FWA	9.No Heat
2.HWCI	6.GravWA	10.Rad/BB
3.H Pump	7.Electric	11.Monitor

Cool Type **0%**		
1.Refrig	4.W&C Air	7.
2.Evapor	5.Radheat	8.
3.H Pump	6.	9.None

Kitchen Style		
1.New/Remo	4.Obsolete	7.
2.Typical	5.	8.
3.Old Type	6.	9.None

Bath(s) Style		
1.New/Modr	4.Obsolete	7.
2.Typical	5.	8.
3.Old Type	6.	9.None

Rooms

Bedrooms

Full Baths

Half Baths

Addn Fixtures

Fireplaces

TRIO Software
A Division of Harris Computer Systems

Layout		
1.Typical	4.	7.
2.Inadeq	5.	8.
3.Horrid	6.	9.

Attic		
1.1/4 Fin	4.Full Fin	7.
2.1/2 Fin	5.Fl/Stair	8.
3.3/4 Fin	6.	9.None

Insulation		
1.Full	4.Minimal	7.
2.Heavy	5.Partial	8.
3.Capped	6.	9.None

Unfinished %

Grade & Factor		
1.E Grade	4.B Grade	7.
2.D Grade	5.A Grade	8.SC Grade
3.C Grade	6.AA Grade	9.Same

SQFT (Footprint)

Condition		
1.Poor	4.Avg	7.V G
2.Fair	5.Avg+	8.Exc
3.Avg-	6.Good	9.Same

Phys. % Good

Funct. % Good

Functional Code		
1.Incomp	4.	7.
2.O-Built	5.	8.Other
3.Damage	6.	9.None

Econ. % Good

Economic Code		
0.None	3.No Power	6.Bad Abut
1.Location	4.Generate	9.None
2.Encroach	5.SiteLimt	9.

Entrance Code **3 Information Only**		
1.Interior	4.Vacant	7.
2.Refusal	5.Estimate	8.
3.Informed	6.	9.

Information Code **3 Tenant**		
1.Owner	4.Agent	7.
2.Relative	5.Estimate	8.
3.Tenant	6.Other	9.

Date Inspected

Additions, Outbuildings & Improvements

Type	Year	Units	Grade	Cond	Phys.	Funct.	Sound Value
713 Astro M/H	1999	14x68	3 100	4	0 %	100 %	
68 Wood Deck	1999	96	2 100	3	0 %	100 %	
					%	%	
					%	%	
					%	%	
					%	%	
					%	%	
					%	%	
					%	%	
					%	%	

1.One Story Fram
2.Two Story Fram
3.Three Story Fr
4.1 & 1/2 Story
5.1 & 3/4 Story
6.2 & 1/2 Story
21.Open Frame Por
22.Encl Frame Por
23.Frame Garage
24.Frame Shed
25.Frame Bay Wind
26.1SFr Overhang
27.Unfin Basement
28.Unfinished Att
29.Finished Attic

Map Lot 016-029-A | Account 757 | Location 116 VIGUE ROAD | Card 1 Of 1 | 9/12/2023

DOUBLE EAGLE PROPERTIES LLC
89 COLES CROSSING DRIVE
SIDNEY ME 04330

B5899P318

Previous Owner
G & D GRAVEL LLC
488 AUGUSTA ROAD

JEFFERSON ME 04348
Sale Date: 6/27/2022

Previous Owner
J.A.T., LLC
C/O PETER SCHLOSSER
116 VIGUE ROAD
WHITEFIELD ME 04353
Sale Date: 2/06/2015

Inspection Witnessed By:

X Date

No./Date	Description	Date Insp.

Notes:
11/4/19-REV NAH. ADJ ROOF. ADD ATTIC+WD

Property Data

Neighborhood **99 Whitefield**

Tree Growth Year **0**

X Coordinate **0**

Y Coordinate **0**

Zone/Land Use **11 Residential**

Secondary Zone

Topography **2 Rolling**

1.Level	4.Below St	7.
2.Rolling	5.Low	8.
3.Above St	6.Swampy	9.

Utilities **4 Drilled Well** **6 Septic System**

1.OutHouse	4.Dr Well	7.Cesspool
2.PblcWtr	5.Dug Well	8.LakeDraw
3.PblcSewr	6.Septic	9.None

Street **1 Paved**

1.Paved	4.Proposed	7.
2.Semi Imp	5.Private	8.
3.Gravel	6.	9.None

0

0

Sale Data

Sale Date **6/27/2022**

Price **325,000**

Sale Type **2 Land & Buildings**

1.Land	4.Mfg unit	7.
2.L & B	5.Other	8.
3.Building	6.	9.

Financing **9 Unknown**

1.Convent	4.Seller	7.
2.FHA/VA	5.Private	8.
3.Assumed	6.Cash	9.Unknown

Validity **4 Split/Assemblage**

1.Valid	4.Split	7.Changes
2.Related	5.Partial	8.Other
3.Distress	6.Exempt	9.

Verified **5 Public Record**

1.Buyer	4.Agent	7.Family
2.Seller	5.Pub Rec	8.Other
3.Lender	6.MLS	9.

Assessment Record

Year	Land	Buildings	Exempt	Total
2011	29,215	43,124	0	72,339
2012	29,215	43,124	0	72,339
2013	31,650	43,124	0	74,774
2014	31,650	43,124	0	74,774
2015	31,650	43,124	0	74,774
2016	31,650	43,124	0	74,774
2017	31,650	43,124	0	74,774
2018	31,650	43,124	0	74,774
2019	31,650	43,124	0	74,774
2020	31,650	43,124	0	74,774
2021	31,650	45,384	0	77,034
2022	31,650	45,384	0	77,034
2023	31,650	45,384	0	77,034
2024	31,650	45,384	0	77,034

Land Data

Front Foot	Type	Effective Frontage	Effective Depth	Influence Factor	Influence Code
11.Base 100fft				%	
12.Delta Triangle				%	
13.Nabla Triangle				%	
14.Sec 101to200ff				%	
15.FF 201+Over				%	
				%	
				%	
Square Foot		**Square Feet**			
16.Regular Lot				%	
17.Secondary Lot				%	
18.Excess land				%	
19.Condominium				%	
20.Miscellaneous				%	
				%	
				%	
Fract. Acre		**Acreage/Sites**			
21.Commercial Sit	22	1.50	100	%	0
22.Base Lot	28	1.10	100	%	0
23.A	45	1.00	100	%	0
Acres				%	
24.B				%	
25.Lakefront Site				%	
26.D				%	
27.Secondary Lot				%	
28.Rear Land up t					
29.Rear Land 5-20					

Total Acreage 2.60

Influence Codes

1.Un-Buildable
2.Excess Frtg
3.Topography
4.Size/Shape
5.Access
6.Deed Restricti
7.OPEN SPACE
8.Code Restricti
9.Fract Share
Acres
30.Rear Land 20-5
31.Rear Land 50+
32.Tillable/Pastu
33.Frm/OpnBlue/Cr
34.Farm/Open Spac
35.Farm/Open Spac
36.Farm/Open Spac
37.Treegrowth SW
38.Treegrowth MW
39.Treegrowth HW
40.Wasteland/RP
41.G
42.Mobile Home Si
43.PublicWtr/Sept
44.PrivateWtr/Sep
45.Lot improvemen
46.Miscellaneous

Whitefield

Whitefield

Map Lot 016-029-A | Account 757 | Location 116 VIGUE ROAD | Card 1 Of 1 | 9/12/2023

Building Style	**1 Conventional**	
0.	4.Cape	8.Log
1.Conv.	5.Garrison	9.Other
2.Ranch	6.Split	10.Farnhou
3.R Ranch	7.Contemp	11.Mfg Dbl
Dwelling Units	**1**	
Other Units	**0**	
Stories	**1 One Story**	
1.1	4.1.5	7.
2.2	5.1.75	8.
3.3	6.2.5	9.
Exterior Walls	**10 Wood Shingle**	
0.	4.Asbestos	8.Concrete
1.Wood	5.Stucco	9.Other
2.Vin/Al	6.Brick	10.Wd Shgl
3.Compos.	7.Stone	11.Cement
Roof Surface	**2 Sheet Metal**	
1.Asphalt	4.Wood Sh	7.
2.Metal	5.Other	8.
3.Composit	6.	9.
SF Masonry Trim	**0**	
OPEN-3-CUSTOM	**0**	
OPEN-4-CUSTOM	**0**	
Year Built	**1900**	
Year Remodeled	**0**	
Foundation	**1 Concrete**	
1.Concrete	4.Wood	7.
2.C Block	5.Slab	8.
3.Br/Stone	6.Piers	9.
Basement	**4 Full Basement**	
1.1/4 Bmt	4.Full Bmt	7.
2.1/2 Bmt	5.None	8.
3.3/4 Bmt	6.	9.None
Bsmt Gar # Cars	**0**	
Wet Basement	**1 Dry Basement**	
1.Dry	4.	7.
2.Damp	5.	8.
3.Wet	6.	9.

SF Bsmt Living	**0**	
Fin Bsmt Grade	**0 0**	
BASEMENT FLOOR	**0**	
Heat Type	**100%**	**5 Forced Warm Air**
0.	4.Steam	8.Fl/Wall
1.HWBB	5.FWA	9.No Heat
2.HWCI	6.GravWA	10.Rad/BB
3.H Pump	7.Electric	11.Monitor
Cool Type	**0%**	**9 None**
1.Refrig	4.W&C Air	7.
2.Evapor	5.Radheat	8.
3.H Pump	6.	9.None
Kitchen Style	**2 Typical**	
1.New/Remo	4.Obsolete	7.
2.Typical	5.	8.
3.Old Type	6.	9.None
Bath(s) Style	**2 Typical Bath(s)**	
1.New/Modr	4.Obsolete	7.
2.Typical	5.	8.
3.Old Type	6.	9.None
# Rooms	**1**	
# Bedrooms	**1**	
# Full Baths	**1**	
# Half Baths	**0**	
# Addn Fixtures	**1**	
# Fireplaces	**0**	

TRIO Software
A Division of Harris Computer Systems

Layout	**1 Typical**	
1.Typical	4.	7.
2.Inadeq	5.	8.
3.Horrid	6.	9.
Attic	**5 Floor & Stairs**	
1.1/4 Fin	4.Full Fin	7.
2.1/2 Fin	5.Fl/Stair	8.
3.3/4 Fin	6.	9.None
Insulation	**1 Full**	
1.Full	4.Minimal	7.
2.Heavy	5.Partial	8.
3.Capped	6.	9.None
Unfinished %	**0%**	
Grade & Factor	**3 Average 100%**	
1.E Grade	4.B Grade	7.
2.D Grade	5.A Grade	8.SC Grade
3.C Grade	6.AA Grade	9.Same
SQFT (Footprint)	**680**	
Condition	**4 Average**	
1.Poor	4.Avg	7.V G
2.Fair	5.Avg+	8.Exc
3.Avg-	6.Good	9.Same
Phys. % Good	**0%**	
Funct. % Good	**100%**	
Functional Code	**9 None**	
1.Incomp	4.	7.
2.O-Built	5.	8.Other
3.Damage	6.	9.None
Econ. % Good	**100%**	
Economic Code	**None**	
0.None	3.No Power	6.Bad Abut
1.Location	4.Generate	9.None
2.Encroach	5.SiteLimt	9.
Entrance Code	**1 Interior Inspect**	
1.Interior	4.Vacant	7.
2.Refusal	5.Estimate	8.
3.Informed	6.	9.
Information Code	**1 Owner**	
1.Owner	4.Agent	7.
2.Relative	5.Estimate	8.
3.Tenant	6.Other	9.

Date Inspected

Additions, Outbuildings & Improvements

Type	Year	Units	Grade	Cond	Phys.	Funct.	Sound Value
23 Frame Garage	1950	252	2 100	3	0 %	100 %	
68 Wood Deck	2000	96	2 100	4	0 %	100 %	
					%	%	
					%	%	
					%	%	
					%	%	
					%	%	
					%	%	
					%	%	
					%	%	

1.One Story Fram
2.Two Story Fram
3.Three Story Fr
4.1 & 1/2 Story
5.1 & 3/4 Story
6.2 & 1/2 Story
21.Open Frame Por
22.Encl Frame Por
23.Frame Garage
24.Frame Shed
25.Frame Bay Wind
26.1SFr Overhang
27.Unfin Basement
28.Unfinished Att
29.Finished Attic

Map Lot 016-029 Account 1607 Location 116 VIGUE ROAD Card 1 Of 1 9/12/2023

DOUBLE EAGLE PROPERTIES LLC
89 COLES CROSSING DRIVE
SIDNEY ME 04330

B5899P318

Previous Owner
G & D GRAVEL LLC
488 AUGUSTA ROAD

JEFFERSON ME 04348
Sale Date: 6/27/2022

Previous Owner
J.A.T., LLC
C/O PETER SCHLOSSER
116 VIGUE ROAD
WHITEFIELD ME 04353
Sale Date: 2/06/2015

Inspection Witnessed By:

X Date

No./Date	Description	Date Insp.

Notes:

Property Data

Neighborhood **99 Whitefield**

Tree Growth Year **0**

X Coordinate **0**

Y Coordinate **0**

Zone/Land Use **11 Residential**

Secondary Zone

Topography **1 Level**

1.Level	4.Below St	7.
2.Rolling	5.Low	8.
3.Above St	6.Swampy	9.

Utilities **4 Drilled Well** **6 Septic System**

1.OutHouse	4.Dr Well	7.Cesspool
2.PblcWtr	5.Dug Well	8.LakeDraw
3.PblcSewr	6.Septic	9.None

Street **1 Paved**

1.Paved	4.Proposed	7.
2.Semi Imp	5.Private	8.
3.Gravel	6.	9.None

0

0

Sale Data

Sale Date **6/27/2022**

Price **325,000**

Sale Type **2 Land & Buildings**

1.Land	4.Mfg unit	7.
2.L & B	5.Other	8.
3.Building	6.	9.

Financing **9 Unknown**

1.Convent	4.Seller	7.
2.FHA/VA	5.Private	8.
3.Assumed	6.Cash	9.Unknown

Validity **4 Split/Assemblage**

1.Valid	4.Split	7.Changes
2.Related	5.Partial	8.Other
3.Distress	6.Exempt	9.

Verified **5 Public Record**

1.Buyer	4.Agent	7.Family
2.Seller	5.Pub Rec	8.Other
3.Lender	6.MLS	9.

Assessment Record

Year	Land	Buildings	Exempt	Total
2011	32,140	84,183	0	116,323
2012	32,140	84,183	0	116,323
2013	36,930	84,183	0	121,113
2014	36,930	84,183	0	121,113
2015	36,930	84,183	0	121,113
2016	36,930	84,183	0	121,113
2017	36,930	84,183	0	121,113
2018	36,930	84,183	0	121,113
2019	36,930	84,183	0	121,113
2020	36,930	84,183	0	121,113
2021	36,930	84,183	0	121,113
2022	36,930	84,183	0	121,113
2023	36,930	84,183	0	121,113
2024	36,930	84,183	0	121,113

Land Data

Front Foot	Type	Effective Frontage	Effective Depth	Influence Factor	Influence Code
11.Base 100fft				%	
12.Delta Triangle				%	
13.Nabla Triangle				%	
14.Sec 101to200ff				%	
15.FF 201+Over				%	
				%	
				%	
Square Foot		**Square Feet**			
16.Regular Lot				%	
17.Secondary Lot				%	
18.Excess land				%	
19.Condominium				%	
20.Miscellaneous				%	
				%	
				%	
Fract. Acre		**Acreage/Sites**			
21.Commercial Sit	22	1.50	100	%	0
22.Base Lot	28	3.50	100	%	0
23.A	45	1.00	100	%	0
Acres	29	2.10	100	%	0
24.B				%	
25.Lakefront Site				%	
26.D				%	
27.Secondary Lot					
28.Rear Land up t					
29.Rear Land 5-20					

Total Acreage 7.10

Influence Codes

1.Un-Buildable
2.Excess Frtg
3.Topography
4.Size/Shape
5.Access
6.Deed Restricti
7.OPEN SPACE
8.Code Restricti
9.Fract Share
Acres
30.Rear Land 20-5
31.Rear Land 50+
32.Tillable/Pastu
33.Frm/OpnBlue/Cr
34.Farm/Open Spac
35.Farm/Open Spac
36.Farm/Open Spac
37.Treegrowth SW
38.Treegrowth MW
39.Treegrowth HW
40.Wasteland/RP
41.G
42.Mobile Home Si
43.PublicWtr/Sept
44.PrivateWtr/Sep
45.Lot improvemen
46.Miscellaneous

Whitefield

Whitefield

Map Lot 016-029 | Account 1607 | Location 116 VIGUE ROAD | Card 1 Of 1 | 9/12/2023

Building Style	**4 Cape Cod**	
0.	4.Cape	8.Log
1.Conv.	5.Garrison	9.Other
2.Ranch	6.Split	10.Farnhou
3.R Ranch	7.Contemp	11.Mfg Dbl
Dwelling Units	**1**	
Other Units	**0**	
Stories	**5 One & 3/4 Story**	
1.1	4.1.5	7.
2.2	5.1.75	8.
3.3	6.2.5	9.
Exterior Walls	**2 Vinyl/Aluminum**	
0.	4.Asbestos	8.Concrete
1.Wood	5.Stucco	9.Other
2.Vin/Al	6.Brick	10.Wd Shgl
3.Compos.	7.Stone	11.Cement
Roof Surface	**1 Asphalt Shingles**	
1.Asphalt	4.Wood Sh	7.
2.Metal	5.Other	8.
3.Composit	6.	9.
SF Masonry Trim	**0**	
OPEN-3-CUSTOM	**0**	
OPEN-4-CUSTOM	**0**	
Year Built	**1900**	
Year Remodeled	**1960**	
Foundation	**3 Brick &/or Stone**	
1.Concrete	4.Wood	7.
2.C Block	5.Slab	8.
3.Br/Stone	6.Piers	9.
Basement	**4 Full Basement**	
1.1/4 Bmt	4.Full Bmt	7.
2.1/2 Bmt	5.None	8.
3.3/4 Bmt	6.	9.None
Bsmt Gar # Cars	**0**	
Wet Basement	**2 Damp Basement**	
1.Dry	4.	7.
2.Damp	5.	8.
3.Wet	6.	9.

SF Bsmt Living	**0**	
Fin Bsmt Grade	**0 0**	
BASEMENT FLOOR	**0**	
Heat Type	**100%**	**5 Forced Warm Air**
0.	4.Steam	8.Fl/Wall
1.HWBB	5.FWA	9.No Heat
2.HWCI	6.GravWA	10.Rad/BB
3.H Pump	7.Electric	11.Monitor
Cool Type	**0%**	**9 None**
1.Refrig	4.W&C Air	7.
2.Evapor	5.Radheat	8.
3.H Pump	6.	9.None
Kitchen Style	**1 New/Remodeled**	
1.New/Remo	4.Obsolete	7.
2.Typical	5.	8.
3.Old Type	6.	9.None
Bath(s) Style	**1 New/modern**	
1.New/Modr	4.Obsolete	7.
2.Typical	5.	8.
3.Old Type	6.	9.None
# Rooms	**6**	
# Bedrooms	**3**	
# Full Baths	**2**	
# Half Baths	**0**	
# Addn Fixtures	**1**	
# Fireplaces	**0**	

Layout	**1 Typical**	
1.Typical	4.	7.
2.Inadeq	5.	8.
3.Horrid	6.	9.
Attic	**9 None**	
1.1/4 Fin	4.Full Fin	7.
2.1/2 Fin	5.Fl/Stair	8.
3.3/4 Fin	6.	9.None
Insulation	**1 Full**	
1.Full	4.Minimal	7.
2.Heavy	5.Partial	8.
3.Capped	6.	9.None
Unfinished %	**0%**	
Grade & Factor	**3 Average 100%**	
1.E Grade	4.B Grade	7.
2.D Grade	5.A Grade	8.SC Grade
3.C Grade	6.AA Grade	9.Same
SQFT (Footprint)	**690**	
Condition	**4 Average**	
1.Poor	4.Avg	7.V G
2.Fair	5.Avg+	8.Exc
3.Avg-	6.Good	9.Same
Phys. % Good	**0%**	
Funct. % Good	**100%**	
Functional Code	**9 None**	
1.Incomp	4.	7.
2.O-Built	5.	8.Other
3.Damage	6.	9.None
Econ. % Good	**100%**	
Economic Code	**None**	
0.None	3.No Power	6.Bad Abut
1.Location	4.Generate	9.None
2.Encroach	5.SiteLimt	9.
Entrance Code	**1 Interior Inspect**	
1.Interior	4.Vacant	7.
2.Refusal	5.Estimate	8.
3.Informed	6.	9.
Information Code	**1 Owner**	
1.Owner	4.Agent	7.
2.Relative	5.Estimate	8.
3.Tenant	6.Other	9.

TRIO Software
A Division of Harris Computer Systems

Date Inspected

Additions, Outbuildings & Improvements

Type	Year	Units	Grade	Cond	Phys.	Funct.	Sound Value
1 One Story Frame	1900	272	3 100	4	0 %	100 %	
24 Frame Shed	1900	391	2 100	3	0 %	100 %	
23 Frame Garage	1900	360	3 100	4	0 %	100 %	
24 Frame Shed	1900	136	2 100	3	0 %	100 %	
					%	%	
					%	%	
					%	%	
					%	%	
					%	%	
					%	%	

1.One Story Fram
2.Two Story Fram
3.Three Story Fr
4.1 & 1/2 Story
5.1 & 3/4 Story
6.2 & 1/2 Story
21.Open Frame Por
22.Encl Frame Por
23.Frame Garage
24.Frame Shed
25.Frame Bay Wind
26.1SFr Overhang
27.Unfin Basement
28.Unfinished Att
29.Finished Attic

Map Lot 020-042 | Account 761 | Location 489 MILLS ROAD | Card 1 Of 1 | 9/12/2023

DOWDY, PHILLIP J
DOWDY, JENNIFER L
489 MILLS ROAD
WHITEFIELD ME 04353

B3560P88

Previous Owner
BRANN JAMES & MARJORIE
C/O RONALD BRANN
913 AUGUSTA ROAD
JEFFERSON ME 04348
Sale Date: 9/25/2005

Inspection Witnessed By:

X Date

No./Date	Description	Date Insp.

Notes:
11/23/21 REV NAH REMOVE SHED, ADD SHED AND WD.

Property Data

Neighborhood **1 Whitefield**

Tree Growth Year **0**

X Coordinate **0**

Y Coordinate **0**

Zone/Land Use **11 Residential**

Secondary Zone

Topography **2 Rolling**

1.Level	4.Below St	7.
2.Rolling	5.Low	8.
3.Above St	6.Swampy	9.

Utilities **4 Drilled Well** **6 Septic System**

1.OutHouse	4.Dr Well	7.Cesspool
2.PblcWtr	5.Dug Well	8.LakeDraw
3.PblcSewr	6.Septic	9.None

Street **1 Paved**

1.Paved	4.Proposed	7.
2.Semi Imp	5.Private	8.
3.Gravel	6.	9.None

0

0

Sale Data

Sale Date **9/25/2005**

Price **135,000**

Sale Type **2 Land & Buildings**

1.Land	4.Mfg unit	7.
2.L & B	5.Other	8.
3.Building	6.	9.

Financing **1 Conventional**

1.Convent	4.Seller	7.
2.FHA/VA	5.Private	8.
3.Assumed	6.Cash	9.Unknown

Validity **1 Arms Length Sale**

1.Valid	4.Split	7.Changes
2.Related	5.Partial	8.Other
3.Distress	6.Exempt	9.

Verified **1 Buyer**

1.Buyer	4.Agent	7.Family
2.Seller	5.Pub Rec	8.Other
3.Lender	6.MLS	9.

Assessment Record

Year	Land	Buildings	Exempt	Total
2011	31,815	138,218	10,000	160,033
2012	31,815	138,218	10,000	160,033
2013	36,530	138,218	10,000	164,748
2014	36,530	138,218	10,000	164,748
2015	36,530	138,218	10,000	164,748
2016	36,530	138,218	10,000	164,748
2017	36,530	138,218	15,000	159,748
2018	36,530	138,218	20,000	154,748
2019	36,530	138,218	20,000	154,748
2020	36,530	138,218	20,000	154,748
2021	36,530	138,218	25,000	149,748
2022	36,530	138,218	24,500	150,248
2023	36,530	139,142	23,000	152,672
2024	36,530	139,142	19,000	156,672

Land Data

Front Foot

11.Base 100fft
12.Delta Triangle
13.Nabla Triangle
14.Sec 101to200ff
15.FF 201+Over

Square Foot

16.Regular Lot
17.Secondary Lot
18.Excess land
19.Condominium
20.Miscellaneous

Fract. Acre

21.Commercial Sit
22.Base Lot
23.A
Acres
24.B
25.Lakefront Site
26.D
27.Secondary Lot
28.Rear Land up t
29.Rear Land 5-20

Type	Effective Frontage	Effective Depth	Influence Factor	Influence Code
			%	
			%	
			%	
			%	
			%	
			%	
			%	
	Square Feet			
			%	
			%	
			%	
			%	
			%	
			%	
			%	
	Acreage/Sites			
22	1.50		100 %	0
28	3.50		100 %	0
45	1.00		100 %	0
29	1.60		100 %	0
			%	
			%	
			%	

Total Acreage 6.60

Influence Codes

1.Un-Buildable
2.Excess Frtg
3.Topography
4.Size/Shape
5.Access
6.Deed Restricti
7.OPEN SPACE
8.Code Restricti
9.Fract Share
Acres
30.Rear Land 20-5
31.Rear Land 50+
32.Tillable/Pastu
33.Frm/OpnBlue/Cr
34.Farm/Open Spac
35.Farm/Open Spac
36.Farm/Open Spac
37.Treegrowth SW
38.Treegrowth MW
39.Treegrowth HW
40.Wasteland/RP
41.G
42.Mobile Home Si
43.PublicWtr/Sept
44.PrivateWtr/Sep
45.Lot improvemen
46.Miscellaneous

Whitefield

Whitefield

Map Lot 020-042 | Account 761 | Location 489 MILLS ROAD | Card 1 Of 1 | 9/12/2023

Building Style	**4 Cape Cod**	
0.	4.Cape	8.Log
1.Conv.	5.Garrison	9.Other
2.Ranch	6.Split	10.Farnhou
3.R Ranch	7.Contemp	11.Mfg Dbl
Dwelling Units	**1**	
Other Units	**0**	
Stories	**5 One & 3/4 Story**	
1.1	4.1.5	7.
2.2	5.1.75	8.
3.3	6.2.5	9.
Exterior Walls	**2 Vinyl/Aluminum**	
0.	4.Asbestos	8.Concrete
1.Wood	5.Stucco	9.Other
2.Vin/Al	6.Brick	10.Wd Shgl
3.Compos.	7.Stone	11.Cement
Roof Surface	**1 Asphalt Shingles**	
1.Asphalt	4.Wood Sh	7.
2.Metal	5.Other	8.
3.Composit	6.	9.
SF Masonry Trim	**0**	
OPEN-3-CUSTOM	**0**	
OPEN-4-CUSTOM	**0**	
Year Built	**1976**	
Year Remodeled	**2008**	
Foundation	**1 Concrete**	
1.Concrete	4.Wood	7.
2.C Block	5.Slab	8.
3.Br/Stone	6.Piers	9.
Basement	**4 Full Basement**	
1.1/4 Bmt	4.Full Bmt	7.
2.1/2 Bmt	5.None	8.
3.3/4 Bmt	6.	9.None
Bsmt Gar # Cars	**0**	
Wet Basement	**1 Dry Basement**	
1.Dry	4.	7.
2.Damp	5.	8.
3.Wet	6.	9.

SF Bsmt Living	**0**	
Fin Bsmt Grade	**0 0**	
BASEMENT FLOOR	**0**	
Heat Type	**100%**	**1 Hot Water BB**
0.	4.Steam	8.Fl/Wall
1.HWBB	5.FWA	9.No Heat
2.HWCI	6.GravWA	10.Rad/BB
3.H Pump	7.Electric	11.Monitor
Cool Type	**0%**	**9 None**
1.Refrig	4.W&C Air	7.
2.Evapor	5.Radheat	8.
3.H Pump	6.	9.None
Kitchen Style	**1 New/Remodeled**	
1.New/Remo	4.Obsolete	7.
2.Typical	5.	8.
3.Old Type	6.	9.None
Bath(s) Style	**1 New/modern**	
1.New/Modr	4.Obsolete	7.
2.Typical	5.	8.
3.Old Type	6.	9.None
# Rooms	**5**	
# Bedrooms	**3**	
# Full Baths	**2**	
# Half Baths	**0**	
# Addn Fixtures	**1**	
# Fireplaces	**0**	

TRIO Software
A Division of Harris Computer Systems

Layout	**1 Typical**	
1.Typical	4.	7.
2.Inadeq	5.	8.
3.Horrid	6.	9.
Attic	**9 None**	
1.1/4 Fin	4.Full Fin	7.
2.1/2 Fin	5.Fl/Stair	8.
3.3/4 Fin	6.	9.None
Insulation	**1 Full**	
1.Full	4.Minimal	7.
2.Heavy	5.Partial	8.
3.Capped	6.	9.None
Unfinished %	**0%**	
Grade & Factor	**3 Average 100%**	
1.E Grade	4.B Grade	7.
2.D Grade	5.A Grade	8.SC Grade
3.C Grade	6.AA Grade	9.Same
SQFT (Footprint)	**1120**	
Condition	**4 Average**	
1.Poor	4.Avg	7.V G
2.Fair	5.Avg+	8.Exc
3.Avg-	6.Good	9.Same
Phys. % Good	**0%**	
Funct. % Good	**100%**	
Functional Code	**9 None**	
1.Incomp	4.	7.
2.O-Built	5.	8.Other
3.Damage	6.	9.None
Econ. % Good	**100%**	
Economic Code	**None**	
0.None	3.No Power	6.Bad Abut
1.Location	4.Generate	9.None
2.Encroach	5.SiteLimt	9.
Entrance Code	**1 Interior Inspect**	
1.Interior	4.Vacant	7.
2.Refusal	5.Estimate	8.
3.Informed	6.	9.
Information Code	**1 Owner**	
1.Owner	4.Agent	7.
2.Relative	5.Estimate	8.
3.Tenant	6.Other	9.

Date Inspected

Additions, Outbuildings & Improvements

Type	Year	Units	Grade	Cond	Phys.	Funct.	Sound Value
68 Wood Deck	1992	96	3 100	4	0 %	100 %	
23 Frame Garage	1976	480	3 100	4	0 %	100 %	
409 Concrete Pad	1976	480	3 100	4	0 %	100 %	
24 Frame Shed	1980	240	2 100	3	0 %	100 %	
68 Wood Deck	2008	120	3 100	4	0 %	100 %	
					%	%	
					%	%	
					%	%	
					%	%	
					%	%	

1.One Story Fram
2.Two Story Fram
3.Three Story Fr
4.1 & 1/2 Story
5.1 & 3/4 Story
6.2 & 1/2 Story
21.Open Frame Por
22.Encl Frame Por
23.Frame Garage
24.Frame Shed
25.Frame Bay Wind
26.1SFr Overhang
27.Unfin Basement
28.Unfinished Att
29.Finished Attic

Map Lot 018-048 | Account 322 | Location 21 IRON LEDGE LANE | Card 1 Of 2 | 9/12/2023

DOWLING, JESSICA L
35 TOWNHOUSE ROAD
WHITEFIELD ME 04353

B5954P280

Previous Owner
ACKER, CHARLES W
MAYER, BARBARA
21 IRON LEDGE LANE
WHITEFIELD ME 04353
Sale Date: 10/31/2022

Inspection Witnessed By:

X Date

No./Date	Description	Date Insp.

Notes:

11/7/19-REV NAH. ADD 2ND DWL UNIT. ADJ ROOF. ADD BARN, GAR, SLAB+WD

Whitefield

Property Data

Neighborhood **1 Whitefield**

Tree Growth Year **0**

X Coordinate **0**

Y Coordinate **0**

Zone/Land Use **11 Residential**

Secondary Zone

Topography **2 Rolling**

1.Level	4.Below St	7.
2.Rolling	5.Low	8.
3.Above St	6.Swampy	9.

Utilities **4 Drilled Well** **6 Septic System**

1.OutHouse	4.Dr Well	7.Cesspool
2.PblcWtr	5.Dug Well	8.LakeDraw
3.PblcSewr	6.Septic	9.None

Street **1 Paved**

1.Paved	4.Proposed	7.
2.Semi Imp	5.Private	8.
3.Gravel	6.	9.None

0

0

Sale Data

Sale Date **10/31/2022**

Price **497,500**

Sale Type **2 Land & Buildings**

1.Land	4.Mfg unit	7.
2.L & B	5.Other	8.
3.Building	6.	9.

Financing **9 Unknown**

1.Convent	4.Seller	7.
2.FHA/VA	5.Private	8.
3.Assumed	6.Cash	9.Unknown

Validity **1 Arms Length Sale**

1.Valid	4.Split	7.Changes
2.Related	5.Partial	8.Other
3.Distress	6.Exempt	9.

Verified **5 Public Record**

1.Buyer	4.Agent	7.Family
2.Seller	5.Pub Rec	8.Other
3.Lender	6.MLS	9.

Assessment Record

Year	Land	Buildings	Exempt	Total
2011	64,125	153,472	16,000	201,597
2013	70,950	153,472	16,000	208,422
2014	70,950	153,472	16,000	208,422
2015	70,950	153,472	16,000	208,422
2016	70,950	153,472	16,000	208,422
2017	70,950	153,472	26,000	198,422
2018	70,950	153,472	26,000	198,422
2019	70,950	153,472	26,000	198,422
2020	70,950	170,434	31,000	210,384
2021	70,950	170,434	30,380	211,004
2022	70,950	170,434	28,520	212,864
2024	70,950	170,434	0	241,384

Land Data

Front Foot

11.Base 100fft
12.Delta Triangle
13.Nabla Triangle
14.Sec 101to200ff
15.FF 201+Over

Square Foot

16.Regular Lot
17.Secondary Lot
18.Excess land
19.Condominium
20.Miscellaneous

Fract. Acre

21.Commercial Sit
22.Base Lot
23.A

Acres

24.B
25.Lakefront Site
26.D
27.Secondary Lot
28.Rear Land up t
29.Rear Land 5-20

Type	Effective Frontage	Effective Depth	Influence Factor	Influence Code
			%	
			%	
			%	
			%	
			%	
			%	
			%	
	Square Feet			
			%	
			%	
			%	
			%	
			%	
			%	
			%	
	Acreage/Sites			
22	1.50	100	%	0
40	17.00	100	%	0
28	3.50	100	%	0
45	1.00	100	%	0
29	15.00	100	%	0
30	30.00	100	%	0
31	5.00	100	%	0

Total Acreage 72.00

Influence Codes

1.Un-Buildable
2.Excess Frtg
3.Topography
4.Size/Shape
5.Access
6.Deed Restricti
7.OPEN SPACE
8.Code Restricti
9.Fract Share

Acres

30.Rear Land 20-5
31.Rear Land 50+
32.Tillable/Pastu
33.Frm/OpnBlue/Cr
34.Farm/Open Spac
35.Farm/Open Spac
36.Farm/Open Spac
37.Treegrowth SW
38.Treegrowth MW
39.Treegrowth HW
40.Wasteland/RP
41.G
42.Mobile Home Si
43.PublicWtr/Sept
44.PrivateWtr/Sep
45.Lot improvemen
46.Miscellaneous

Whitefield

Map Lot 018-048 | Account 322 | Location 21 IRON LEDGE LANE | Card 1 Of 2 | 9/12/2023

Building Style	**7 Contemporary**	
0.	4.Cape	8.Log
1.Conv.	5.Garrison	9.Other
2.Ranch	6.Split	10.Farnhou
3.R Ranch	7.Contemp	11.Mfg Dbl
Dwelling Units	**2**	
Other Units	**0**	
Stories	**4 One & 1/2 Story**	
1.1	4.1.5	7.
2.2	5.1.75	8.
3.3	6.2.5	9.
Exterior Walls	**1 Wood Siding**	
0.	4.Asbestos	8.Concrete
1.Wood	5.Stucco	9.Other
2.Vin/Al	6.Brick	10.Wd Shgl
3.Compos.	7.Stone	11.Cement
Roof Surface	**2 Sheet Metal**	
1.Asphalt	4.Wood Sh	7.
2.Metal	5.Other	8.
3.Composit	6.	9.
SF Masonry Trim	**0**	
OPEN-3-CUSTOM	**0**	
OPEN-4-CUSTOM	**0**	
Year Built	**1977**	
Year Remodeled	**0**	
Foundation	**1 Concrete**	
1.Concrete	4.Wood	7.
2.C Block	5.Slab	8.
3.Br/Stone	6.Piers	9.
Basement	**4 Full Basement**	
1.1/4 Bmt	4.Full Bmt	7.
2.1/2 Bmt	5.None	8.
3.3/4 Bmt	6.	9.None
Bsmt Gar # Cars	**0**	
Wet Basement	**1 Dry Basement**	
1.Dry	4.	7.
2.Damp	5.	8.
3.Wet	6.	9.

SF Bsmt Living	**0**	
Fin Bsmt Grade	**0 0**	
BASEMENT FLOOR	**0**	
Heat Type	**100%**	**1 Hot Water BB**
0.	4.Steam	8.Fl/Wall
1.HWBB	5.FWA	9.No Heat
2.HWCI	6.GravWA	10.Rad/BB
3.H Pump	7.Electric	11.Monitor
Cool Type	**0%**	**9 None**
1.Refrig	4.W&C Air	7.
2.Evapor	5.Radheat	8.
3.H Pump	6.	9.None
Kitchen Style	**1 New/Remodeled**	
1.New/Remo	4.Obsolete	7.
2.Typical	5.	8.
3.Old Type	6.	9.None
Bath(s) Style	**1 New/modern**	
1.New/Modr	4.Obsolete	7.
2.Typical	5.	8.
3.Old Type	6.	9.None
# Rooms	**0**	
# Bedrooms	**0**	
# Full Baths	**3**	
# Half Baths	**1**	
# Addn Fixtures	**3**	
# Fireplaces	**0**	

TRIO Software
A Division of Harris Computer Systems

Layout	**1 Typical**	
1.Typical	4.	7.
2.Inadeq	5.	8.
3.Horrid	6.	9.
Attic	**9 None**	
1.1/4 Fin	4.Full Fin	7.
2.1/2 Fin	5.Fl/Stair	8.
3.3/4 Fin	6.	9.None
Insulation	**1 Full**	
1.Full	4.Minimal	7.
2.Heavy	5.Partial	8.
3.Capped	6.	9.None
Unfinished %	**0%**	
Grade & Factor	**3 Average 100%**	
1.E Grade	4.B Grade	7.
2.D Grade	5.A Grade	8.SC Grade
3.C Grade	6.AA Grade	9.Same
SQFT (Footprint)	**784**	
Condition	**5 Above Average**	
1.Poor	4.Avg	7.V G
2.Fair	5.Avg+	8.Exc
3.Avg-	6.Good	9.Same
Phys. % Good	**0%**	
Funct. % Good	**100%**	
Functional Code	**9 None**	
1.Incomp	4.	7.
2.O-Built	5.	8.Other
3.Damage	6.	9.None
Econ. % Good	**100%**	
Economic Code	**None**	
0.None	3.No Power	6.Bad Abut
1.Location	4.Generate	9.None
2.Encroach	5.SiteLimt	9.
Entrance Code	**3 Information Only**	
1.Interior	4.Vacant	7.
2.Refusal	5.Estimate	8.
3.Informed	6.	9.
Information Code	**3 Tenant**	
1.Owner	4.Agent	7.
2.Relative	5.Estimate	8.
3.Tenant	6.Other	9.

Date Inspected

Additions, Outbuildings & Improvements

Type	Year	Units	Grade	Cond	Phys.	Funct.	Sound Value
1 One Story Frame	1985	864	3 100	5	0 %	100 %	
1 One Story Frame	1985	576	3 100	5	0 %	100 %	
1 One Story Frame	1985	480	3 100	5	0 %	100 %	
23 Frame Garage	1985	432	3 100	4	0 %	100 %	
409 Concrete Pad	1985	432	3 100	4	0 %	100 %	
23 Frame Garage	1977	480	3 100	4	0 %	100 %	
409 Concrete Pad	1977	480	3 100	4	0 %	100 %	
67 Barn	1977	1008	2 100	4	0 %	100 %	
23 Frame Garage	1985	504	3 100	4	0 %	100 %	
409 Concrete Pad	1985	504	3 100	4	0 %	100 %	

1.One Story Fram
2.Two Story Fram
3.Three Story Fr
4.1 & 1/2 Story
5.1 & 3/4 Story
6.2 & 1/2 Story
21.Open Frame Por
22.Encl Frame Por
23.Frame Garage
24.Frame Shed
25.Frame Bay Wind
26.1SFr Overhang
27.Unfin Basement
28.Unfinished Att
29.Finished Attic

Map Lot 018-048 Account 322 Location 21 IRON LEDGE LANE Card 2 Of 2 9/12/2023

DOWLING, JESSICA L
35 TOWNHOUSE ROAD
WHITEFIELD ME 04353

B5954P280

Previous Owner
ACKER, CHARLES W
MAYER, BARBARA
21 IRON LEDGE LANE
WHITEFIELD ME 04353
Sale Date: 10/31/2022

Inspection Witnessed By:

X Date

No./Date	Description	Date Insp.

Notes:

Whitefield

Property Data

Neighborhood **1 Whitefield**

Tree Growth Year **0**

X Coordinate **0**

Y Coordinate **0**

Zone/Land Use **11 Residential**

Secondary Zone

Topography **2 Rolling**

1.Level 4.Below St 7.
2.Rolling 5.Low 8.
3.Above St 6.Swampy 9.

Utilities **4 Drilled Well** **6 Septic System**

1.OutHouse 4.Dr Well 7.Cesspool
2.PblcWtr 5.Dug Well 8.LakeDraw
3.PblcSewr 6.Septic 9.None

Street **1 Paved**

1.Paved 4.Proposed 7.
2.Semi Imp 5.Private 8.
3.Gravel 6. 9.None

0

0

Sale Data

Sale Date **10/31/2022**

Price **497,500**

Sale Type **2 Land & Buildings**

1.Land 4.Mfg unit 7.
2.L & B 5.Other 8.
3.Building 6. 9.

Financing **9 Unknown**

1.Convent 4.Seller 7.
2.FHA/VA 5.Private 8.
3.Assumed 6.Cash 9.Unknown

Validity **1 Arms Length Sale**

1.Valid 4.Split 7.Changes
2.Related 5.Partial 8.Other
3.Distress 6.Exempt 9.

Verified **5 Public Record**

1.Buyer 4.Agent 7.Family
2.Seller 5.Pub Rec 8.Other
3.Lender 6.MLS 9.

Assessment Record

Year	Land	Buildings	Exempt	Total
2020	0	2,548	0	2,548
2021	0	2,548	0	2,548
2022	0	2,548	0	2,548
2024	0	2,548	0	2,548

Land Data

Front Foot	Type	Effective Frontage	Effective Depth	Influence Factor	Influence Code
11.Base 100fft				%	
12.Delta Triangle				%	
13.Nabla Triangle				%	
14.Sec 101to200ff				%	
15.FF 201+Over				%	
				%	
				%	
Square Foot		**Square Feet**			
16.Regular Lot				%	
17.Secondary Lot				%	
18.Excess land				%	
19.Condominium				%	
20.Miscellaneous				%	
				%	
				%	
Fract. Acre		**Acreage/Sites**			
21.Commercial Sit				%	
22.Base Lot				%	
23.A				%	
Acres				%	
24.B				%	
25.Lakefront Site				%	
26.D				%	
27.Secondary Lot				%	
28.Rear Land up t					
29.Rear Land 5-20					

Total Acreage 0.00

Influence Codes

1.Un-Buildable
2.Excess Frtg
3.Topography
4.Size/Shape
5.Access
6.Deed Restricti
7.OPEN SPACE
8.Code Restricti
9.Fract Share
Acres
30.Rear Land 20-5
31.Rear Land 50+
32.Tillable/Pastu
33.Frm/OpnBlue/Cr
34.Farm/Open Spac
35.Farm/Open Spac
36.Farm/Open Spac
37.Treegrowth SW
38.Treegrowth MW
39.Treegrowth HW
40.Wasteland/RP
41.G
42.Mobile Home Si
43.PublicWtr/Sept
44.PrivateWtr/Sep
45.Lot improvemen
46.Miscellaneous

Whitefield

Map Lot 018-048 | Account 322 | Location 21 IRON LEDGE LANE | Card 2 Of 2 | 9/12/2023

Building Style		
0.	4.Cape	8.Log
1.Conv.	5.Garrison	9.Other
2.Ranch	6.Split	10.Farnhou
3.R Ranch	7.Contemp	11.Mfg Dbl

Dwelling Units
Other Units

Stories		
1.1	4.1.5	7.
2.2	5.1.75	8.
3.3	6.2.5	9.

Exterior Walls		
0.	4.Asbestos	8.Concrete
1.Wood	5.Stucco	9.Other
2.Vin/Al	6.Brick	10.Wd Shgl
3.Compos.	7.Stone	11.Cement

Roof Surface		
1.Asphalt	4.Wood Sh	7.
2.Metal	5.Other	8.
3.Composit	6.	9.

SF Masonry Trim
OPEN-3-CUSTOM
OPEN-4-CUSTOM
Year Built
Year Remodeled

Foundation		
1.Concrete	4.Wood	7.
2.C Block	5.Slab	8.
3.Br/Stone	6.Piers	9.

Basement		
1.1/4 Bmt	4.Full Bmt	7.
2.1/2 Bmt	5.None	8.
3.3/4 Bmt	6.	9.None

Bsmt Gar # Cars

Wet Basement		
1.Dry	4.	7.
2.Damp	5.	8.
3.Wet	6.	9.

SF Bsmt Living
Fin Bsmt Grade
BASEMENT FLOOR

Heat Type **100%**		
0.	4.Steam	8.Fl/Wall
1.HWBB	5.FWA	9.No Heat
2.HWCI	6.GravWA	10.Rad/BB
3.H Pump	7.Electric	11.Monitor

Cool Type **0%**		
1.Refrig	4.W&C Air	7.
2.Evapor	5.Radheat	8.
3.H Pump	6.	9.None

Kitchen Style		
1.New/Remo	4.Obsolete	7.
2.Typical	5.	8.
3.Old Type	6.	9.None

Bath(s) Style		
1.New/Modr	4.Obsolete	7.
2.Typical	5.	8.
3.Old Type	6.	9.None

Rooms
Bedrooms
Full Baths
Half Baths
Addn Fixtures
Fireplaces

TRIO Software
A Division of Harris Computer Systems

Layout		
1.Typical	4.	7.
2.Inadeq	5.	8.
3.Horrid	6.	9.

Attic		
1.1/4 Fin	4.Full Fin	7.
2.1/2 Fin	5.Fl/Stair	8.
3.3/4 Fin	6.	9.None

Insulation		
1.Full	4.Minimal	7.
2.Heavy	5.Partial	8.
3.Capped	6.	9.None

Unfinished %

Grade & Factor		
1.E Grade	4.B Grade	7.
2.D Grade	5.A Grade	8.SC Grade
3.C Grade	6.AA Grade	9.Same

SQFT (Footprint)

Condition		
1.Poor	4.Avg	7.V G
2.Fair	5.Avg+	8.Exc
3.Avg-	6.Good	9.Same

Phys. % Good
Funct. % Good

Functional Code		
1.Incomp	4.	7.
2.O-Built	5.	8.Other
3.Damage	6.	9.None

Econ. % Good

Economic Code		
0.None	3.No Power	6.Bad Abut
1.Location	4.Generate	9.None
2.Encroach	5.SiteLimt	9.

Entrance Code **0**		
1.Interior	4.Vacant	7.
2.Refusal	5.Estimate	8.
3.Informed	6.	9.

Information Code **0**		
1.Owner	4.Agent	7.
2.Relative	5.Estimate	8.
3.Tenant	6.Other	9.

Date Inspected

Additions, Outbuildings & Improvements

Type	Year	Units	Grade	Cond	Phys.	Funct.	Sound Value
68 Wood Deck	2000	560	3 100	4	0 %	100 %	
					%	%	
					%	%	
					%	%	
					%	%	
					%	%	
					%	%	
					%	%	
					%	%	
					%	%	

1.One Story Fram
2.Two Story Fram
3.Three Story Fr
4.1 & 1/2 Story
5.1 & 3/4 Story
6.2 & 1/2 Story
21.Open Frame Por
22.Encl Frame Por
23.Frame Garage
24.Frame Shed
25.Frame Bay Wind
26.1SFr Overhang
27.Unfin Basement
28.Unfinished Att
29.Finished Attic

Map Lot 013-013 | Account 1338 | Location 35 TOWNHOUSE ROAD | Card 1 Of 1 | 9/12/2023

DOWLING, JESSICA L
35 TOWNHOUSE ROAD
WHITEFIELD ME 04353

B4768P233

Previous Owner
MAINE FARMLAND TRUST , INC.
97 MAIN STREET

BELFAST ME 04915
Sale Date: 3/31/2014

Previous Owner
WHITMAN ELIZABETH
35 TOWNHOUSE ROAD

WHITEFIELD ME 04353
Sale Date: 1/15/2014

Previous Owner
PASS SHERRY L. &
CHATTICK, JR. RICHARD A.
35 TOWNHOUSE ROAD
WHITEFIELD ME 04353
Sale Date: 12/09/2004

Inspection Witnessed By:

X Date

No./Date	Description	Date Insp.

Notes:

Property Data

Neighborhood **99 Whitefield**

Tree Growth Year **0**

X Coordinate **0**

Y Coordinate **0**

Zone/Land Use **11 Residential**

Secondary Zone

Topography **2 Rolling**

1.Level 4.Below St 7.
2.Rolling 5.Low 8.
3.Above St 6.Swampy 9.

Utilities **4 Drilled Well** **6 Septic System**

1.OutHouse 4.Dr Well 7.Cesspool
2.PblcWtr 5.Dug Well 8.LakeDraw
3.PblcSewr 6.Septic 9.None

Street **1 Paved**

1.Paved 4.Proposed 7.
2.Semi Imp 5.Private 8.
3.Gravel 6. 9.None

0

0

Sale Data

Sale Date **3/31/2014**

Price **164,350**

Sale Type **2 Land & Buildings**

1.Land 4.Mfg unit 7.
2.L & B 5.Other 8.
3.Building 6. 9.

Financing **9 Unknown**

1.Convent 4.Seller 7.
2.FHA/VA 5.Private 8.
3.Assumed 6.Cash 9.Unknown

Validity **1 Arms Length Sale**

1.Valid 4.Split 7.Changes
2.Related 5.Partial 8.Other
3.Distress 6.Exempt 9.

Verified **5 Public Record**

1.Buyer 4.Agent 7.Family
2.Seller 5.Pub Rec 8.Other
3.Lender 6.MLS 9.

Assessment Record

Year	Land	Buildings	Exempt	Total
2011	29,982	102,599	0	132,581
2012	29,982	115,207	0	145,189
2013	33,420	115,207	0	148,627
2014	33,420	115,207	0	148,627
2015	33,420	115,207	0	148,627
2016	33,420	115,207	0	148,627
2017	33,420	115,207	0	148,627
2018	33,420	115,207	0	148,627
2019	33,420	115,207	0	148,627
2020	33,420	115,207	0	148,627
2021	33,420	115,207	0	148,627
2022	33,420	115,207	0	148,627
2023	33,420	115,207	0	148,627
2024	33,420	115,207	0	148,627

Land Data

Front Foot

11.Base 100fft
12.Delta Triangle
13.Nabla Triangle
14.Sec 101to200ff
15.FF 201+Over

Square Foot

16.Regular Lot
17.Secondary Lot
18.Excess land
19.Condominium
20.Miscellaneous

Fract. Acre

21.Commercial Sit
22.Base Lot
23.A
Acres
24.B
25.Lakefront Site
26.D
27.Secondary Lot
28.Rear Land up t
29.Rear Land 5-20

Type	Effective Frontage	Effective Depth	Influence Factor	Influence Code
			%	
			%	
			%	
			%	
			%	
			%	
			%	
	Square Feet			
			%	
			%	
			%	
			%	
			%	
			%	
			%	
	Acreage/Sites			
22	1.50	100	%	0
28	2.28	100	%	0
45	1.00	100	%	0
			%	
			%	
			%	
			%	

Total Acreage 3.78

Influence Codes

1.Un-Buildable
2.Excess Frtg
3.Topography
4.Size/Shape
5.Access
6.Deed Restricti
7.OPEN SPACE
8.Code Restricti
9.Fract Share
Acres
30.Rear Land 20-5
31.Rear Land 50+
32.Tillable/Pastu
33.Frm/OpnBlue/Cr
34.Farm/Open Spac
35.Farm/Open Spac
36.Farm/Open Spac
37.Treegrowth SW
38.Treegrowth MW
39.Treegrowth HW
40.Wasteland/RP
41.G
42.Mobile Home Si
43.PublicWtr/Sept
44.PrivateWtr/Sep
45.Lot improvemen
46.Miscellaneous

Whitefield

Whitefield

Map Lot 013-013 | Account 1338 | Location 35 TOWNHOUSE ROAD | Card 1 Of 1 | 9/12/2023

Building Style	**4 Cape Cod**	
0.	4.Cape	8.Log
1.Conv.	5.Garrison	9.Other
2.Ranch	6.Split	10.Farnhou
3.R Ranch	7.Contemp	11.Mfg Dbl
Dwelling Units	**1**	
Other Units	**0**	
Stories	**4 One & 1/2 Story**	
1.1	4.1.5	7.
2.2	5.1.75	8.
3.3	6.2.5	9.
Exterior Walls	**2 Vinyl/Aluminum**	
0.	4.Asbestos	8.Concrete
1.Wood	5.Stucco	9.Other
2.Vin/Al	6.Brick	10.Wd Shgl
3.Compos.	7.Stone	11.Cement
Roof Surface	**1 Asphalt Shingles**	
1.Asphalt	4.Wood Sh	7.
2.Metal	5.Other	8.
3.Composit	6.	9.
SF Masonry Trim	**0**	
OPEN-3-CUSTOM	**0**	
OPEN-4-CUSTOM	**0**	
Year Built	**1849**	
Year Remodeled	**1990**	
Foundation	**3 Brick &/or Stone**	
1.Concrete	4.Wood	7.
2.C Block	5.Slab	8.
3.Br/Stone	6.Piers	9.
Basement	**4 Full Basement**	
1.1/4 Bmt	4.Full Bmt	7.
2.1/2 Bmt	5.None	8.
3.3/4 Bmt	6.	9.None
Bsmt Gar # Cars	**0**	
Wet Basement	**1 Dry Basement**	
1.Dry	4.	7.
2.Damp	5.	8.
3.Wet	6.	9.

SF Bsmt Living	**0**	
Fin Bsmt Grade	**0 0**	
BASEMENT FLOOR	**0**	
Heat Type	**100% 5 Forced Warm Air**	
0.	4.Steam	8.Fl/Wall
1.HWBB	5.FWA	9.No Heat
2.HWCI	6.GravWA	10.Rad/BB
3.H Pump	7.Electric	11.Monitor
Cool Type	**0% 9 None**	
1.Refrig	4.W&C Air	7.
2.Evapor	5.Radheat	8.
3.H Pump	6.	9.None
Kitchen Style	**1 New/Remodeled**	
1.New/Remo	4.Obsolete	7.
2.Typical	5.	8.
3.Old Type	6.	9.None
Bath(s) Style	**1 New/modern**	
1.New/Modr	4.Obsolete	7.
2.Typical	5.	8.
3.Old Type	6.	9.None
# Rooms	**7**	
# Bedrooms	**3**	
# Full Baths	**2**	
# Half Baths	**0**	
# Addn Fixtures	**2**	
# Fireplaces	**0**	

TRIO Software
A Division of Harris Computer Systems

Layout	**1 Typical**	
1.Typical	4.	7.
2.Inadeq	5.	8.
3.Horrid	6.	9.
Attic	**9 None**	
1.1/4 Fin	4.Full Fin	7.
2.1/2 Fin	5.Fl/Stair	8.
3.3/4 Fin	6.	9.None
Insulation	**1 Full**	
1.Full	4.Minimal	7.
2.Heavy	5.Partial	8.
3.Capped	6.	9.None
Unfinished %	**0%**	
Grade & Factor	**3 Average 100%**	
1.E Grade	4.B Grade	7.
2.D Grade	5.A Grade	8.SC Grade
3.C Grade	6.AA Grade	9.Same
SQFT (Footprint)	**720**	
Condition	**4 Average**	
1.Poor	4.Avg	7.V G
2.Fair	5.Avg+	8.Exc
3.Avg-	6.Good	9.Same
Phys. % Good	**0%**	
Funct. % Good	**100%**	
Functional Code	**9 None**	
1.Incomp	4.	7.
2.O-Built	5.	8.Other
3.Damage	6.	9.None
Econ. % Good	**100%**	
Economic Code	**None**	
0.None	3.No Power	6.Bad Abut
1.Location	4.Generate	9.None
2.Encroach	5.SiteLimt	9.
Entrance Code	**1 Interior Inspect**	
1.Interior	4.Vacant	7.
2.Refusal	5.Estimate	8.
3.Informed	6.	9.
Information Code	**1 Owner**	
1.Owner	4.Agent	7.
2.Relative	5.Estimate	8.
3.Tenant	6.Other	9.

Date Inspected

Additions, Outbuildings & Improvements

Type	Year	Units	Grade	Cond	Phys.	Funct.	Sound Value
24 Frame Shed	1849	224	3 100	3	0 %	100 %	
67 Barn	1999	660	3 100	4	0 %	100 %	
603 2s Apartments	2009	640	3 100	6	0 %	100 %	
					%	%	
					%	%	
					%	%	
					%	%	
					%	%	
					%	%	
					%	%	

1.One Story Fram
2.Two Story Fram
3.Three Story Fr
4.1 & 1/2 Story
5.1 & 3/4 Story
6.2 & 1/2 Story
21.Open Frame Por
22.Encl Frame Por
23.Frame Garage
24.Frame Shed
25.Frame Bay Wind
26.1SFr Overhang
27.Unfin Basement
28.Unfinished Att
29.Finished Attic

Map Lot 015-049 | Account 511 | Location 327 HUNTS MEADOW ROAD | Card 1 Of 1 | 9/12/2023

DOWNS, ROGER
327 HUNTS MEADOW ROAD
WHITEFIELD ME 04353

Property Data

Neighborhood **99 Whitefield**

Tree Growth Year **0**

X Coordinate **0**

Y Coordinate **0**

Zone/Land Use **11 Residential**

Secondary Zone

Topography **2 Rolling**

1.Level	4.Below St	7.
2.Rolling	5.Low	8.
3.Above St	6.Swampy	9.

Utilities **4 Drilled Well** **6 Septic System**

1.OutHouse	4.Dr Well	7.Cesspool
2.PblcWtr	5.Dug Well	8.LakeDraw
3.PblcSewr	6.Septic	9.None

Street **1 Paved**

1.Paved	4.Proposed	7.
2.Semi Imp	5.Private	8.
3.Gravel	6.	9.None

0

0

Sale Data

Sale Date

Price

Sale Type

1.Land	4.Mfg unit	7.
2.L & B	5.Other	8.
3.Building	6.	9.

Financing

1.Convent	4.Seller	7.
2.FHA/VA	5.Private	8.
3.Assumed	6.Cash	9.Unknown

Validity

1.Valid	4.Split	7.Changes
2.Related	5.Partial	8.Other
3.Distress	6.Exempt	9.

Verified

1.Buyer	4.Agent	7.Family
2.Seller	5.Pub Rec	8.Other
3.Lender	6.MLS	9.

Assessment Record

Year	Land	Buildings	Exempt	Total
2011	97,075	233,665	10,000	320,740
2012	97,075	233,665	10,000	320,740
2013	95,250	233,665	10,000	318,915
2014	95,250	233,665	10,000	318,915
2015	95,250	233,665	10,000	318,915
2016	95,250	233,665	10,000	318,915
2017	95,250	233,665	15,000	313,915
2018	95,250	233,665	20,000	308,915
2019	95,250	233,665	20,000	308,915
2020	95,250	233,665	20,000	308,915
2021	95,250	234,287	25,000	304,537
2022	95,250	234,287	24,500	305,037
2023	95,250	234,287	23,000	306,537
2024	95,250	234,287	19,000	310,537

Land Data

Front Foot	Type	Effective Frontage	Effective Depth	Influence Factor	Influence Code
11.Base 100fft				%	
12.Delta Triangle				%	
13.Nabla Triangle				%	
14.Sec 101to200ff				%	
15.FF 201+Over				%	
				%	
				%	
Square Foot		**Square Feet**			
16.Regular Lot				%	
17.Secondary Lot				%	
18.Excess land				%	
19.Condominium				%	
20.Miscellaneous				%	
				%	
				%	
Fract. Acre		**Acreage/Sites**			
21.Commercial Sit	22	1.50	100	%	0
22.Base Lot	28	3.50	100	%	0
23.A	45	1.00	100	%	0
Acres	29	15.00	100	%	0
24.B	30	30.00	100	%	0
25.Lakefront Site	31	57.00	100	%	0
26.D				%	
27.Secondary Lot					
28.Rear Land up t					
29.Rear Land 5-20					

Total Acreage 107.00

Influence Codes

1.Un-Buildable
2.Excess Frtg
3.Topography
4.Size/Shape
5.Access
6.Deed Restricti
7.OPEN SPACE
8.Code Restricti
9.Fract Share
Acres
30.Rear Land 20-5
31.Rear Land 50+
32.Tillable/Pastu
33.Frm/OpnBlue/Cr
34.Farm/Open Spac
35.Farm/Open Spac
36.Farm/Open Spac
37.Treegrowth SW
38.Treegrowth MW
39.Treegrowth HW
40.Wasteland/RP
41.G
42.Mobile Home Si
43.PublicWtr/Sept
44.PrivateWtr/Sep
45.Lot improvemen
46.Miscellaneous

Inspection Witnessed By:

X Date

No./Date	Description	Date Insp.

Notes:
11/1/19 REV W/ MR. OUTSIDE. ADD WD.

Whitefield

Whitefield

Map Lot 015-049 | Account 511 | Location 327 HUNTS MEADOW ROAD | Card 1 Of 1 | 9/12/2023

Building Style	**1 Conventional**	
0.	4.Cape	8.Log
1.Conv.	5.Garrison	9.Other
2.Ranch	6.Split	10.Farnhou
3.R Ranch	7.Contemp	11.Mfg Dbl
Dwelling Units	**1**	
Other Units	**0**	
Stories	**1 One Story**	
1.1	4.1.5	7.
2.2	5.1.75	8.
3.3	6.2.5	9.
Exterior Walls	**1 Wood Siding**	
0.	4.Asbestos	8.Concrete
1.Wood	5.Stucco	9.Other
2.Vin/Al	6.Brick	10.Wd Shgl
3.Compos.	7.Stone	11.Cement
Roof Surface	**1 Asphalt Shingles**	
1.Asphalt	4.Wood Sh	7.
2.Metal	5.Other	8.
3.Composit	6.	9.
SF Masonry Trim	**0**	
OPEN-3-CUSTOM	**0**	
OPEN-4-CUSTOM	**0**	
Year Built	**1986**	
Year Remodeled	**0**	
Foundation	**1 Concrete**	
1.Concrete	4.Wood	7.
2.C Block	5.Slab	8.
3.Br/Stone	6.Piers	9.
Basement	**4 Full Basement**	
1.1/4 Bmt	4.Full Bmt	7.
2.1/2 Bmt	5.None	8.
3.3/4 Bmt	6.	9.None
Bsmt Gar # Cars	**0**	
Wet Basement	**1 Dry Basement**	
1.Dry	4.	7.
2.Damp	5.	8.
3.Wet	6.	9.

SF Bsmt Living	**0**	
Fin Bsmt Grade	**0 0**	
BASEMENT FLOOR	**0**	
Heat Type	**100%**	**1 Hot Water BB**
0.	4.Steam	8.Fl/Wall
1.HWBB	5.FWA	9.No Heat
2.HWCI	6.GravWA	10.Rad/BB
3.H Pump	7.Electric	11.Monitor
Cool Type	**0%**	**9 None**
1.Refrig	4.W&C Air	7.
2.Evapor	5.Radheat	8.
3.H Pump	6.	9.None
Kitchen Style	**1 New/Remodeled**	
1.New/Remo	4.Obsolete	7.
2.Typical	5.	8.
3.Old Type	6.	9.None
Bath(s) Style	**1 New/modern**	
1.New/Modr	4.Obsolete	7.
2.Typical	5.	8.
3.Old Type	6.	9.None
# Rooms	**7**	
# Bedrooms	**3**	
# Full Baths	**2**	
# Half Baths	**1**	
# Addn Fixtures	**2**	
# Fireplaces	**1**	

TRIO Software
A Division of Harris Computer Systems

Layout	**1 Typical**	
1.Typical	4.	7.
2.Inadeq	5.	8.
3.Horrid	6.	9.
Attic	**9 None**	
1.1/4 Fin	4.Full Fin	7.
2.1/2 Fin	5.Fl/Stair	8.
3.3/4 Fin	6.	9.None
Insulation	**1 Full**	
1.Full	4.Minimal	7.
2.Heavy	5.Partial	8.
3.Capped	6.	9.None
Unfinished %	**0%**	
Grade & Factor	**4 Good 100%**	
1.E Grade	4.B Grade	7.
2.D Grade	5.A Grade	8.SC Grade
3.C Grade	6.AA Grade	9.Same
SQFT (Footprint)	**1752**	
Condition	**6 Good**	
1.Poor	4.Avg	7.V G
2.Fair	5.Avg+	8.Exc
3.Avg-	6.Good	9.Same
Phys. % Good	**0%**	
Funct. % Good	**100%**	
Functional Code	**9 None**	
1.Incomp	4.	7.
2.O-Built	5.	8.Other
3.Damage	6.	9.None
Econ. % Good	**100%**	
Economic Code	**None**	
0.None	3.No Power	6.Bad Abut
1.Location	4.Generate	9.None
2.Encroach	5.SiteLimt	9.
Entrance Code	**1 Interior Inspect**	
1.Interior	4.Vacant	7.
2.Refusal	5.Estimate	8.
3.Informed	6.	9.
Information Code	**1 Owner**	
1.Owner	4.Agent	7.
2.Relative	5.Estimate	8.
3.Tenant	6.Other	9.

Date Inspected

Additions, Outbuildings & Improvements

Type	Year	Units	Grade	Cond	Phys.	Funct.	Sound Value
23 Frame Garage	1986	780	4 100	6	0 %	100 %	
409 Concrete Pad	1986	780	3 100	4	0 %	100 %	
23 Frame Garage	1993	5000	4 100	6	0 %	100 %	
409 Concrete Pad	1993	5000	3 100	4	0 %	100 %	
68 Wood Deck	1986	296	2 100	4	0 %	100 %	
					%	%	
					%	%	
					%	%	
					%	%	
					%	%	

1.One Story Fram
2.Two Story Fram
3.Three Story Fr
4.1 & 1/2 Story
5.1 & 3/4 Story
6.2 & 1/2 Story
21.Open Frame Por
22.Encl Frame Por
23.Frame Garage
24.Frame Shed
25.Frame Bay Wind
26.1SFr Overhang
27.Unfin Basement
28.Unfinished Att
29.Finished Attic

Map Lot 012-024-E | Account 1867 | Location HUNTS MEADOW ROAD | Card 1 Of 1 | 9/12/2023

DOWNS, ROGER C SR
327 HUNTS MEADOW ROAD
WHITEFIELD ME 04341

B5148P42

Previous Owner
HERSOM ROBERT
82 DENNIS HILL ROAD

LITCHFIELD ME 04350
Sale Date: 6/16/2017

Previous Owner
NORTON TAMMY
aka TAMMY VEINO fka TAMMY A. ROZELL
1092 SOUTH STATE ROAD 415
WHITEFIELD ME 04353
Sale Date: 10/07/2013

Inspection Witnessed By:

X Date

No./Date	Description	Date Insp.

Notes:

Whitefield

Property Data

Neighborhood **1 Whitefield**

Tree Growth Year **0**

X Coordinate **0**

Y Coordinate **0**

Zone/Land Use **11 Residential**

Secondary Zone

Topography **1 Level**

1.Level	4.Below St	7.
2.Rolling	5.Low	8.
3.Above St	6.Swampy	9.

Utilities **9 None** **9 None**

1.OutHouse	4.Dr Well	7.Cesspool
2.PblcWtr	5.Dug Well	8.LakeDraw
3.PblcSewr	6.Septic	9.None

Street **1 Paved**

1.Paved	4.Proposed	7.
2.Semi Imp	5.Private	8.
3.Gravel	6.	9.None

0

0

Sale Data

Sale Date **6/16/2017**

Price **19,500**

Sale Type **1 Land Only**

1.Land	4.Mfg unit	7.
2.L & B	5.Other	8.
3.Building	6.	9.

Financing **5 Private Finance**

1.Convent	4.Seller	7.
2.FHA/VA	5.Private	8.
3.Assumed	6.Cash	9.Unknown

Validity **1 Arms Length Sale**

1.Valid	4.Split	7.Changes
2.Related	5.Partial	8.Other
3.Distress	6.Exempt	9.

Verified **5 Public Record**

1.Buyer	4.Agent	7.Family
2.Seller	5.Pub Rec	8.Other
3.Lender	6.MLS	9.

Assessment Record

Year	Land	Buildings	Exempt	Total
2014	21,500	0	0	21,500
2015	21,500	0	0	21,500
2016	21,500	0	0	21,500
2017	21,500	0	0	21,500
2018	21,500	0	0	21,500
2019	21,500	0	0	21,500
2020	21,500	0	0	21,500
2021	21,500	0	0	21,500
2022	21,500	0	0	21,500
2023	21,500	0	0	21,500
2024	21,500	0	0	21,500

Land Data

Front Foot	Type	Effective Frontage	Effective Depth	Influence Factor	Influence Code
11.Base 100fft				%	
12.Delta Triangle				%	
13.Nabla Triangle				%	
14.Sec 101to200ff				%	
15.FF 201+Over				%	
				%	
				%	
Square Foot		**Square Feet**			
16.Regular Lot				%	
17.Secondary Lot				%	
18.Excess land				%	
19.Condominium				%	
20.Miscellaneous				%	
				%	
				%	
Fract. Acre		**Acreage/Sites**			
21.Commercial Sit	22	1.50	100	%	0
22.Base Lot	28	1.00	100	%	0
23.A				%	
Acres				%	
24.B				%	
25.Lakefront Site				%	
26.D				%	
27.Secondary Lot				%	
28.Rear Land up t					
29.Rear Land 5-20					

Total Acreage 2.50

Influence Codes

1.Un-Buildable
2.Excess Frtg
3.Topography
4.Size/Shape
5.Access
6.Deed Restricti
7.OPEN SPACE
8.Code Restricti
9.Fract Share
Acres
30.Rear Land 20-5
31.Rear Land 50+
32.Tillable/Pastu
33.Frm/OpnBlue/Cr
34.Farm/Open Spac
35.Farm/Open Spac
36.Farm/Open Spac
37.Treegrowth SW
38.Treegrowth MW
39.Treegrowth HW
40.Wasteland/RP
41.G
42.Mobile Home Si
43.PublicWtr/Sept
44.PrivateWtr/Sep
45.Lot improvemen
46.Miscellaneous

Whitefield

Map Lot 012-024-E | Account 1867 | Location HUNTS MEADOW ROAD | Card 1 Of 1 | 9/12/2023

Building Style		
0.	4.Cape	8.Log
1.Conv.	5.Garrison	9.Other
2.Ranch	6.Split	10.Farnhou
3.R Ranch	7.Contemp	11.Mfg Dbl

Dwelling Units

Other Units

Stories		
1.1	4.1.5	7.
2.2	5.1.75	8.
3.3	6.2.5	9.

Exterior Walls		
0.	4.Asbestos	8.Concrete
1.Wood	5.Stucco	9.Other
2.Vin/Al	6.Brick	10.Wd Shgl
3.Compos.	7.Stone	11.Cement

Roof Surface		
1.Asphalt	4.Wood Sh	7.
2.Metal	5.Other	8.
3.Composit	6.	9.

SF Masonry Trim

OPEN-3-CUSTOM

OPEN-4-CUSTOM

Year Built

Year Remodeled

Foundation		
1.Concrete	4.Wood	7.
2.C Block	5.Slab	8.
3.Br/Stone	6.Piers	9.

Basement		
1.1/4 Bmt	4.Full Bmt	7.
2.1/2 Bmt	5.None	8.
3.3/4 Bmt	6.	9.None

Bsmt Gar # Cars

Wet Basement		
1.Dry	4.	7.
2.Damp	5.	8.
3.Wet	6.	9.

SF Bsmt Living

Fin Bsmt Grade

BASEMENT FLOOR

Heat Type **100%**		
0.	4.Steam	8.Fl/Wall
1.HWBB	5.FWA	9.No Heat
2.HWCI	6.GravWA	10.Rad/BB
3.H Pump	7.Electric	11.Monitor

Cool Type **0%**		
1.Refrig	4.W&C Air	7.
2.Evapor	5.Radheat	8.
3.H Pump	6.	9.None

Kitchen Style		
1.New/Remo	4.Obsolete	7.
2.Typical	5.	8.
3.Old Type	6.	9.None

Bath(s) Style		
1.New/Modr	4.Obsolete	7.
2.Typical	5.	8.
3.Old Type	6.	9.None

Rooms

Bedrooms

Full Baths

Half Baths

Addn Fixtures

Fireplaces

TRIO Software
A Division of Harris Computer Systems

Layout		
1.Typical	4.	7.
2.Inadeq	5.	8.
3.Horrid	6.	9.

Attic		
1.1/4 Fin	4.Full Fin	7.
2.1/2 Fin	5.Fl/Stair	8.
3.3/4 Fin	6.	9.None

Insulation		
1.Full	4.Minimal	7.
2.Heavy	5.Partial	8.
3.Capped	6.	9.None

Unfinished %

Grade & Factor		
1.E Grade	4.B Grade	7.
2.D Grade	5.A Grade	8.SC Grade
3.C Grade	6.AA Grade	9.Same

SQFT (Footprint)

Condition		
1.Poor	4.Avg	7.V G
2.Fair	5.Avg+	8.Exc
3.Avg-	6.Good	9.Same

Phys. % Good

Funct. % Good

Functional Code		
1.Incomp	4.	7.
2.O-Built	5.	8.Other
3.Damage	6.	9.None

Econ. % Good

Economic Code		
0.None	3.No Power	6.Bad Abut
1.Location	4.Generate	9.None
2.Encroach	5.SiteLimt	9.

Entrance Code **0**		
1.Interior	4.Vacant	7.
2.Refusal	5.Estimate	8.
3.Informed	6.	9.

Information Code **0**		
1.Owner	4.Agent	7.
2.Relative	5.Estimate	8.
3.Tenant	6.Other	9.

Date Inspected

Additions, Outbuildings & Improvements

Type	Year	Units	Grade	Cond	Phys.	Funct.	Sound Value
					%	%	
					%	%	
					%	%	
					%	%	
					%	%	
					%	%	
					%	%	
					%	%	
					%	%	
					%	%	

1.One Story Fram
2.Two Story Fram
3.Three Story Fr
4.1 & 1/2 Story
5.1 & 3/4 Story
6.2 & 1/2 Story
21.Open Frame Por
22.Encl Frame Por
23.Frame Garage
24.Frame Shed
25.Frame Bay Wind
26.1SFr Overhang
27.Unfin Basement
28.Unfinished Att
29.Finished Attic

Map Lot 001-058-D | Account 1215 | Location 754 WISCASSET ROAD | Card 1 Of 1 | 9/12/2023

DOYON, CHRISTOPHER
754 WISCASSET ROAD
WHITEFIELD ME 04353

B5815P176

Previous Owner
BENT, SUSAN Y (GIAMBRONE)
PO BOX 63

NOBLEBORO ME 04555
Sale Date: 11/23/2021

Previous Owner
COUTTS BROTHERS, INC.
13 BARBER ROAD

RANDOLPH ME 04346
Sale Date: 3/12/2015

Previous Owner
GREEN TREE SERVICING, LLC
3 EXECUTIVE PARK DRIVE, SUITE 14

BEDFORD NH 03110
Sale Date: 5/02/2013

Inspection Witnessed By:

X Date

No./Date	Description	Date Insp.

Notes:

Property Data

Neighborhood **99 Whitefield**

Tree Growth Year **0**

X Coordinate **0**

Y Coordinate **0**

Zone/Land Use **11 Residential**

Secondary Zone

Topography **2 Rolling**

1.Level	4.Below St	7.
2.Rolling	5.Low	8.
3.Above St	6.Swampy	9.

Utilities **4 Drilled Well** **6 Septic System**

1.OutHouse	4.Dr Well	7.Cesspool
2.PblcWtr	5.Dug Well	8.LakeDraw
3.PblcSewr	6.Septic	9.None

Street **1 Paved**

1.Paved	4.Proposed	7.
2.Semi Imp	5.Private	8.
3.Gravel	6.	9.None

0

0

Sale Data

Sale Date **11/23/2021**

Price **180,000**

Sale Type **2 Land & Buildings**

1.Land	4.Mfg unit	7.
2.L & B	5.Other	8.
3.Building	6.	9.

Financing **9 Unknown**

1.Convent	4.Seller	7.
2.FHA/VA	5.Private	8.
3.Assumed	6.Cash	9.Unknown

Validity **1 Arms Length Sale**

1.Valid	4.Split	7.Changes
2.Related	5.Partial	8.Other
3.Distress	6.Exempt	9.

Verified **5 Public Record**

1.Buyer	4.Agent	7.Family
2.Seller	5.Pub Rec	8.Other
3.Lender	6.MLS	9.

Assessment Record

Year	Land	Buildings	Exempt	Total
2011	28,630	81,400	10,000	100,030
2012	28,630	81,400	10,000	100,030
2013	30,300	81,400	10,000	101,700
2014	30,300	81,400	0	111,700
2015	30,300	74,581	0	104,881
2016	30,300	74,581	0	104,881
2017	30,300	74,581	0	104,881
2018	30,300	74,581	0	104,881
2019	30,300	74,581	0	104,881
2020	30,300	74,581	0	104,881
2021	30,300	74,581	0	104,881
2022	30,300	74,581	24,500	80,381
2023	30,300	74,581	0	104,881
2024	30,300	74,581	19,000	85,881

Land Data

Front Foot

11.Base 100fft
12.Delta Triangle
13.Nabla Triangle
14.Sec 101to200ff
15.FF 201+Over

Square Foot

16.Regular Lot
17.Secondary Lot
18.Excess land
19.Condominium
20.Miscellaneous

Fract. Acre

21.Commercial Sit
22.Base Lot
23.A

Acres

24.B
25.Lakefront Site
26.D
27.Secondary Lot
28.Rear Land up t
29.Rear Land 5-20

Type	Effective Frontage	Effective Depth	Influence Factor	Influence Code
			%	
			%	
			%	
			%	
			%	
			%	
			%	
Square Feet				
			%	
			%	
			%	
			%	
			%	
			%	
			%	
Acreage/Sites				
22		1.50	100 %	0
28		0.20	100 %	0
45		1.00	100 %	0
			%	
			%	
			%	
			%	

Total Acreage 1.70

Influence Codes

1.Un-Buildable
2.Excess Frtg
3.Topography
4.Size/Shape
5.Access
6.Deed Restricti
7.OPEN SPACE
8.Code Restricti
9.Fract Share

Acres

30.Rear Land 20-5
31.Rear Land 50+
32.Tillable/Pastu
33.Frm/OpnBlue/Cr
34.Farm/Open Spac
35.Farm/Open Spac
36.Farm/Open Spac
37.Treegrowth SW
38.Treegrowth MW
39.Treegrowth HW
40.Wasteland/RP
41.G
42.Mobile Home Si
43.PublicWtr/Sept
44.PrivateWtr/Sep
45.Lot improvemen
46.Miscellaneous

Whitefield

Whitefield

Map Lot 001-058-D | Account 1215 | Location 754 WISCASSET ROAD | Card 1 Of 1 | 9/12/2023

Building Style **11**		
0.	4.Cape	8.Log
1.Conv.	5.Garrison	9.Other
2.Ranch	6.Split	10.Farnhou
3.R Ranch	7.Contemp	11.Mfg Dbl
Dwelling Units **1**		
Other Units **0**		
Stories **1 One Story**		
1.1	4.1.5	7.
2.2	5.1.75	8.
3.3	6.2.5	9.
Exterior Walls **2 Vinyl/Aluminum**		
0.	4.Asbestos	8.Concrete
1.Wood	5.Stucco	9.Other
2.Vin/Al	6.Brick	10.Wd Shgl
3.Compos.	7.Stone	11.Cement
Roof Surface **1 Asphalt Shingles**		
1.Asphalt	4.Wood Sh	7.
2.Metal	5.Other	8.
3.Composit	6.	9.
SF Masonry Trim **0**		
OPEN-3-CUSTOM **0**		
OPEN-4-CUSTOM **0**		
Year Built **2000**		
Year Remodeled **0**		
Foundation **1 Concrete**		
1.Concrete	4.Wood	7.
2.C Block	5.Slab	8.
3.Br/Stone	6.Piers	9.
Basement **4 Full Basement**		
1.1/4 Bmt	4.Full Bmt	7.
2.1/2 Bmt	5.None	8.
3.3/4 Bmt	6.	9.None
Bsmt Gar # Cars **0**		
Wet Basement **1 Dry Basement**		
1.Dry	4.	7.
2.Damp	5.	8.
3.Wet	6.	9.

SF Bsmt Living **0**		
Fin Bsmt Grade **0 0**		
BASEMENT FLOOR **0**		
Heat Type **100% 5 Forced Warm Air**		
0.	4.Steam	8.Fl/Wall
1.HWBB	5.FWA	9.No Heat
2.HWCI	6.GravWA	10.Rad/BB
3.H Pump	7.Electric	11.Monitor
Cool Type **0% 9 None**		
1.Refrig	4.W&C Air	7.
2.Evapor	5.Radheat	8.
3.H Pump	6.	9.None
Kitchen Style **1 New/Remodeled**		
1.New/Remo	4.Obsolete	7.
2.Typical	5.	8.
3.Old Type	6.	9.None
Bath(s) Style **1 New/modern**		
1.New/Modr	4.Obsolete	7.
2.Typical	5.	8.
3.Old Type	6.	9.None
# Rooms **5**		
# Bedrooms **3**		
# Full Baths **2**		
# Half Baths **0**		
# Addn Fixtures **1**		
# Fireplaces **0**		

TRIO Software
A Division of Harris Computer Systems

Layout **1 Typical**		
1.Typical	4.	7.
2.Inadeq	5.	8.
3.Horrid	6.	9.
Attic **9 None**		
1.1/4 Fin	4.Full Fin	7.
2.1/2 Fin	5.Fl/Stair	8.
3.3/4 Fin	6.	9.None
Insulation **1 Full**		
1.Full	4.Minimal	7.
2.Heavy	5.Partial	8.
3.Capped	6.	9.None
Unfinished % **0%**		
Grade & Factor **3 Average 100%**		
1.E Grade	4.B Grade	7.
2.D Grade	5.A Grade	8.SC Grade
3.C Grade	6.AA Grade	9.Same
SQFT (Footprint) **1328**		
Condition **4 Average**		
1.Poor	4.Avg	7.V G
2.Fair	5.Avg+	8.Exc
3.Avg-	6.Good	9.Same
Phys. % Good **0%**		
Funct. % Good **100%**		
Functional Code **9 None**		
1.Incomp	4.	7.
2.O-Built	5.	8.Other
3.Damage	6.	9.None
Econ. % Good **100%**		
Economic Code **None**		
0.None	3.No Power	6.Bad Abut
1.Location	4.Generate	9.None
2.Encroach	5.SiteLimt	9.
Entrance Code **0**		
1.Interior	4.Vacant	7.
2.Refusal	5.Estimate	8.
3.Informed	6.	9.
Information Code **0**		
1.Owner	4.Agent	7.
2.Relative	5.Estimate	8.
3.Tenant	6.Other	9.

Date Inspected

Additions, Outbuildings & Improvements

Type	Year	Units	Grade	Cond	Phys.	Funct.	Sound Value
21 Open Frame	2000	232	3 100	4	0 %	100 %	
					%	%	
					%	%	
					%	%	
					%	%	
					%	%	
					%	%	
					%	%	
					%	%	
					%	%	

1.One Story Fram
2.Two Story Fram
3.Three Story Fr
4.1 & 1/2 Story
5.1 & 3/4 Story
6.2 & 1/2 Story
21.Open Frame Por
22.Encl Frame Por
23.Frame Garage
24.Frame Shed
25.Frame Bay Wind
26.1SFr Overhang
27.Unfin Basement
28.Unfinished Att
29.Finished Attic

Map Lot 016-040-F | Account 780 | Location 16 STONE HOUSE COURT | Card 1 Of 1 | 9/12/2023

DOYON, MARC
DOYON, BABY GLEN
16 STONE HOUSE COURT
WHITEFIELD ME 04353

B5660P278

Previous Owner
KIMBALL TUCKER H. & KRISTEN K. GILMAN
16 STONE HOUSE COURT

WHITEFIELD ME 04353
Sale Date: 10/31/2007

Previous Owner
BESSON NICHOLAS J.
135 GRANITE HILL ROAD

MANCHESTER ME 04351
Sale Date: 6/18/2004

Inspection Witnessed By:

X Date

No./Date	Description	Date Insp.

Notes:

Whitefield

Property Data

Neighborhood	**1 Whitefield**		
Tree Growth Year	**0**		
X Coordinate		**0**	
Y Coordinate		**0**	
Zone/Land Use	**11 Residential**		
Secondary Zone			
Topography	**1 Level**		**9**
1.Level	4.Below St	7.	
2.Rolling	5.Low	8.	
3.Above St	6.Swampy	9.	
Utilities	**4 Drilled Well**	**6 Septic System**	
1.OutHouse	4.Dr Well	7.Cesspool	
2.PblcWtr	5.Dug Well	8.LakeDraw	
3.PblcSewr	6.Septic	9.None	
Street	**1 Paved**		
1.Paved	4.Proposed	7.	
2.Semi Imp	5.Private	8.	
3.Gravel	6.	9.None	
		0	
		0	

Sale Data

Sale Date			**10/31/2007**
Price			**160,000**
Sale Type	**2 Land & Buildings**		
1.Land	4.Mfg unit	7.	
2.L & B	5.Other	8.	
3.Building	6.	9.	
Financing	**1 Conventional**		
1.Convent	4.Seller	7.	
2.FHA/VA	5.Private	8.	
3.Assumed	6.Cash	9.Unknown	
Validity	**1 Arms Length Sale**		
1.Valid	4.Split	7.Changes	
2.Related	5.Partial	8.Other	
3.Distress	6.Exempt	9.	
Verified	**5 Public Record**		
1.Buyer	4.Agent	7.Family	
2.Seller	5.Pub Rec	8.Other	
3.Lender	6.MLS	9.	

Assessment Record

Year	Land	Buildings	Exempt	Total
2011	30,086	157,970	10,000	178,056
2012	30,086	157,970	10,000	178,056
2013	33,660	157,970	10,000	181,630
2014	33,660	157,970	10,000	181,630
2015	33,660	157,970	10,000	181,630
2016	33,660	157,970	10,000	181,630
2017	33,660	157,970	15,000	176,630
2018	33,660	157,970	20,000	171,630
2019	33,660	157,970	20,000	171,630
2020	33,660	157,970	20,000	171,630
2021	33,660	157,970	25,000	166,630
2022	33,660	157,970	24,500	167,130
2023	33,660	157,970	23,000	168,630
2024	33,660	157,970	19,000	172,630

Land Data

Front Foot	Type	Effective Frontage	Effective Depth	Influence Factor	Influence Code
11.Base 100fft				%	
12.Delta Triangle				%	
13.Nabla Triangle				%	
14.Sec 101to200ff				%	
15.FF 201+Over				%	
				%	
				%	
Square Foot		**Square Feet**			
16.Regular Lot				%	
17.Secondary Lot				%	
18.Excess land				%	
19.Condominium				%	
20.Miscellaneous				%	
				%	
				%	
Fract. Acre		**Acreage/Sites**			
21.Commercial Sit	22	1.50	100	%	0
22.Base Lot	28	2.44	100	%	0
23.A	45	1.00	100	%	0
Acres				%	
24.B				%	
25.Lakefront Site				%	
26.D				%	
27.Secondary Lot				%	
28.Rear Land up t					
29.Rear Land 5-20		**Total Acreage**		3.94	

Influence Codes

1.Un-Buildable
2.Excess Frtg
3.Topography
4.Size/Shape
5.Access
6.Deed Restricti
7.OPEN SPACE
8.Code Restricti
9.Fract Share
Acres
30.Rear Land 20-5
31.Rear Land 50+
32.Tillable/Pastu
33.Frm/OpnBlue/Cr
34.Farm/Open Spac
35.Farm/Open Spac
36.Farm/Open Spac
37.Treegrowth SW
38.Treegrowth MW
39.Treegrowth HW
40.Wasteland/RP
41.G
42.Mobile Home Si
43.PublicWtr/Sept
44.PrivateWtr/Sep
45.Lot improvemen
46.Miscellaneous

Whitefield

Map Lot 016-040-F | Account 780 | Location 16 STONE HOUSE COURT | Card 1 Of 1 | 9/12/2023

Building Style	**4 Cape Cod**	
0.	4.Cape	8.Log
1.Conv.	5.Garrison	9.Other
2.Ranch	6.Split	10.Farnhou
3.R Ranch	7.Contemp	11.Mfg Dbl
Dwelling Units	**1**	
Other Units	**0**	
Stories	**5 One & 3/4 Story**	
1.1	4.1.5	7.
2.2	5.1.75	8.
3.3	6.2.5	9.
Exterior Walls	**2 Vinyl/Aluminum**	
0.	4.Asbestos	8.Concrete
1.Wood	5.Stucco	9.Other
2.Vin/Al	6.Brick	10.Wd Shgl
3.Compos.	7.Stone	11.Cement
Roof Surface	**1 Asphalt Shingles**	
1.Asphalt	4.Wood Sh	7.
2.Metal	5.Other	8.
3.Composit	6.	9.
SF Masonry Trim	**0**	
OPEN-3-CUSTOM	**0**	
OPEN-4-CUSTOM	**0**	
Year Built	**1993**	
Year Remodeled	**0**	
Foundation	**1 Concrete**	
1.Concrete	4.Wood	7.
2.C Block	5.Slab	8.
3.Br/Stone	6.Piers	9.
Basement	**4 Full Basement**	
1.1/4 Bmt	4.Full Bmt	7.
2.1/2 Bmt	5.None	8.
3.3/4 Bmt	6.	9.None
Bsmt Gar # Cars	**0**	
Wet Basement	**1 Dry Basement**	
1.Dry	4.	7.
2.Damp	5.	8.
3.Wet	6.	9.

SF Bsmt Living	**0**	
Fin Bsmt Grade	**0 0**	
BASEMENT FLOOR	**0**	
Heat Type	**100%**	**1 Hot Water BB**
0.	4.Steam	8.Fl/Wall
1.HWBB	5.FWA	9.No Heat
2.HWCI	6.GravWA	10.Rad/BB
3.H Pump	7.Electric	11.Monitor
Cool Type	**0%**	**9 None**
1.Refrig	4.W&C Air	7.
2.Evapor	5.Radheat	8.
3.H Pump	6.	9.None
Kitchen Style	**1 New/Remodeled**	
1.New/Remo	4.Obsolete	7.
2.Typical	5.	8.
3.Old Type	6.	9.None
Bath(s) Style	**1 New/modern**	
1.New/Modr	4.Obsolete	7.
2.Typical	5.	8.
3.Old Type	6.	9.None
# Rooms	**4**	
# Bedrooms	**2**	
# Full Baths	**1**	
# Half Baths	**1**	
# Addn Fixtures	**3**	
# Fireplaces	**0**	

TRIO Software
A Division of Harris Computer Systems

Layout	**1 Typical**	
1.Typical	4.	7.
2.Inadeq	5.	8.
3.Horrid	6.	9.
Attic	**9 None**	
1.1/4 Fin	4.Full Fin	7.
2.1/2 Fin	5.Fl/Stair	8.
3.3/4 Fin	6.	9.None
Insulation	**1 Full**	
1.Full	4.Minimal	7.
2.Heavy	5.Partial	8.
3.Capped	6.	9.None
Unfinished %	**0%**	
Grade & Factor	**3 Average 100%**	
1.E Grade	4.B Grade	7.
2.D Grade	5.A Grade	8.SC Grade
3.C Grade	6.AA Grade	9.Same
SQFT (Footprint)	**864**	
Condition	**6 Good**	
1.Poor	4.Avg	7.V G
2.Fair	5.Avg+	8.Exc
3.Avg-	6.Good	9.Same
Phys. % Good	**0%**	
Funct. % Good	**100%**	
Functional Code	**9 None**	
1.Incomp	4.	7.
2.O-Built	5.	8.Other
3.Damage	6.	9.None
Econ. % Good	**100%**	
Economic Code	**None**	
0.None	3.No Power	6.Bad Abut
1.Location	4.Generate	9.None
2.Encroach	5.SiteLimt	9.
Entrance Code	**0**	
1.Interior	4.Vacant	7.
2.Refusal	5.Estimate	8.
3.Informed	6.	9.
Information Code	**0**	
1.Owner	4.Agent	7.
2.Relative	5.Estimate	8.
3.Tenant	6.Other	9.

Date Inspected

Additions, Outbuildings & Improvements

Type	Year	Units	Grade	Cond	Phys.	Funct.	Sound Value
68 Wood Deck	1996	532	3 100	4	0 %	100 %	
23 Frame Garage	1995	864	3 100	4	0 %	100 %	
409 Concrete Pad	1995	864	3 100	4	0 %	100 %	
24 Frame Shed	1998	160	2 100	3	0 %	100 %	
					%	%	
					%	%	
					%	%	
					%	%	
					%	%	
					%	%	

1.One Story Fram
2.Two Story Fram
3.Three Story Fr
4.1 & 1/2 Story
5.1 & 3/4 Story
6.2 & 1/2 Story
21.Open Frame Por
22.Encl Frame Por
23.Frame Garage
24.Frame Shed
25.Frame Bay Wind
26.1SFr Overhang
27.Unfin Basement
28.Unfinished Att
29.Finished Attic

Map Lot 016-040-E | Account 849 | Location STONE HOUSE COURT | Card 1 Of 1 | 9/12/2023

DOYON, MARC
DOYON, BABY GLEN
16 STONE HOUSE COURT
WHITEFIELD ME 04353

B4711P273

Previous Owner
TAYLOR KIERAN M.
939 S. VALLEY VIEW ROAD, UNIT 16

ASHLAND OR 97520 9321
Sale Date: 9/13/2013

Previous Owner
BESSON NICHOLAS J.
135 GRANITE HILL ROAD

MANCHESTER ME 04351
Sale Date: 8/29/2005

Inspection Witnessed By:

X Date

No./Date	Description	Date Insp.

Notes:

Whitefield

Property Data

Neighborhood	**1 Whitefield**
Tree Growth Year	**0**
X Coordinate	**0**
Y Coordinate	**0**
Zone/Land Use	**11 Residential**
Secondary Zone	
Topography	**1 Level**

1.Level	4.Below St	7.
2.Rolling	5.Low	8.
3.Above St	6.Swampy	9.

Utilities	**4 Drilled Well**	**6 Septic System**

1.OutHouse	4.Dr Well	7.Cesspool
2.PblcWtr	5.Dug Well	8.LakeDraw
3.PblcSewr	6.Septic	9.None

Street	**1 Paved**	

1.Paved	4.Proposed	7.
2.Semi Imp	5.Private	8.
3.Gravel	6.	9.None

0

0

Sale Data

Sale Date	**9/13/2013**
Price	**13,000**
Sale Type	**1 Land Only**

1.Land	4.Mfg unit	7.
2.L & B	5.Other	8.
3.Building	6.	9.

Financing	**9 Unknown**	

1.Convent	4.Seller	7.
2.FHA/VA	5.Private	8.
3.Assumed	6.Cash	9.Unknown

Validity	**1 Arms Length Sale**	

1.Valid	4.Split	7.Changes
2.Related	5.Partial	8.Other
3.Distress	6.Exempt	9.

Verified	**5 Public Record**	

1.Buyer	4.Agent	7.Family
2.Seller	5.Pub Rec	8.Other
3.Lender	6.MLS	9.

Assessment Record

Year	Land	Buildings	Exempt	Total
2011	18,812	0	0	18,812
2012	18,812	0	0	18,812
2013	20,720	0	0	20,720
2014	20,720	0	0	20,720
2015	20,720	0	0	20,720
2016	20,720	0	0	20,720
2017	20,720	0	0	20,720
2018	20,720	0	0	20,720
2019	20,720	0	0	20,720
2020	20,720	0	0	20,720
2021	20,720	0	0	20,720
2022	20,720	0	0	20,720
2023	20,720	0	0	20,720
2024	20,720	0	0	20,720

Land Data

Front Foot	Type	Effective Frontage	Effective Depth	Influence Factor	Influence Code
11.Base 100fft				%	
12.Delta Triangle				%	
13.Nabla Triangle				%	
14.Sec 101to200ff				%	
15.FF 201+Over				%	
				%	
				%	
Square Foot		**Square Feet**			
16.Regular Lot				%	
17.Secondary Lot				%	
18.Excess land				%	
19.Condominium				%	
20.Miscellaneous				%	
				%	
				%	
Fract. Acre		**Acreage/Sites**			
21.Commercial Sit	22	1.50	100	%	0
22.Base Lot	28	0.48	100	%	0
23.A				%	
Acres				%	
24.B				%	
25.Lakefront Site				%	
26.D				%	
27.Secondary Lot				%	
28.Rear Land up t					
29.Rear Land 5-20					

Total Acreage 1.98

Influence Codes

1.Un-Buildable
2.Excess Frtg
3.Topography
4.Size/Shape
5.Access
6.Deed Restricti
7.OPEN SPACE
8.Code Restricti
9.Fract Share

Acres

30.Rear Land 20-5
31.Rear Land 50+
32.Tillable/Pastu
33.Frm/OpnBlue/Cr
34.Farm/Open Spac
35.Farm/Open Spac
36.Farm/Open Spac
37.Treegrowth SW
38.Treegrowth MW
39.Treegrowth HW
40.Wasteland/RP
41.G
42.Mobile Home Si
43.PublicWtr/Sept
44.PrivateWtr/Sep
45.Lot improvemen
46.Miscellaneous

Whitefield

Map Lot 016-040-E | Account 849 | Location STONE HOUSE COURT | Card 1 Of 1 | 9/12/2023

Building Style		
0.	4.Cape	8.Log
1.Conv.	5.Garrison	9.Other
2.Ranch	6.Split	10.Farnhou
3.R Ranch	7.Contemp	11.Mfg Dbl

Dwelling Units

Other Units

Stories		
1.1	4.1.5	7.
2.2	5.1.75	8.
3.3	6.2.5	9.

Exterior Walls		
0.	4.Asbestos	8.Concrete
1.Wood	5.Stucco	9.Other
2.Vin/Al	6.Brick	10.Wd Shgl
3.Compos.	7.Stone	11.Cement

Roof Surface		
1.Asphalt	4.Wood Sh	7.
2.Metal	5.Other	8.
3.Composit	6.	9.

SF Masonry Trim

OPEN-3-CUSTOM

OPEN-4-CUSTOM

Year Built

Year Remodeled

Foundation		
1.Concrete	4.Wood	7.
2.C Block	5.Slab	8.
3.Br/Stone	6.Piers	9.

Basement		
1.1/4 Bmt	4.Full Bmt	7.
2.1/2 Bmt	5.None	8.
3.3/4 Bmt	6.	9.None

Bsmt Gar # Cars

Wet Basement		
1.Dry	4.	7.
2.Damp	5.	8.
3.Wet	6.	9.

SF Bsmt Living

Fin Bsmt Grade

BASEMENT FLOOR

Heat Type **100%**		
0.	4.Steam	8.Fl/Wall
1.HWBB	5.FWA	9.No Heat
2.HWCI	6.GravWA	10.Rad/BB
3.H Pump	7.Electric	11.Monitor

Cool Type **0%**		
1.Refrig	4.W&C Air	7.
2.Evapor	5.Radheat	8.
3.H Pump	6.	9.None

Kitchen Style		
1.New/Remo	4.Obsolete	7.
2.Typical	5.	8.
3.Old Type	6.	9.None

Bath(s) Style		
1.New/Modr	4.Obsolete	7.
2.Typical	5.	8.
3.Old Type	6.	9.None

Rooms

Bedrooms

Full Baths

Half Baths

Addn Fixtures

Fireplaces

TRIO Software
A Division of Harris Computer Systems

Layout		
1.Typical	4.	7.
2.Inadeq	5.	8.
3.Horrid	6.	9.

Attic		
1.1/4 Fin	4.Full Fin	7.
2.1/2 Fin	5.Fl/Stair	8.
3.3/4 Fin	6.	9.None

Insulation		
1.Full	4.Minimal	7.
2.Heavy	5.Partial	8.
3.Capped	6.	9.None

Unfinished %

Grade & Factor		
1.E Grade	4.B Grade	7.
2.D Grade	5.A Grade	8.SC Grade
3.C Grade	6.AA Grade	9.Same

SQFT (Footprint)

Condition		
1.Poor	4.Avg	7.V G
2.Fair	5.Avg+	8.Exc
3.Avg-	6.Good	9.Same

Phys. % Good

Funct. % Good

Functional Code		
1.Incomp	4.	7.
2.O-Built	5.	8.Other
3.Damage	6.	9.None

Econ. % Good

Economic Code		
0.None	3.No Power	6.Bad Abut
1.Location	4.Generate	9.None
2.Encroach	5.SiteLimt	9.

Entrance Code **1 Interior Inspect**		
1.Interior	4.Vacant	7.
2.Refusal	5.Estimate	8.
3.Informed	6.	9.

Information Code **1 Owner**		
1.Owner	4.Agent	7.
2.Relative	5.Estimate	8.
3.Tenant	6.Other	9.

Date Inspected

Additions, Outbuildings & Improvements

Type	Year	Units	Grade	Cond	Phys.	Funct.	Sound Value
					%	%	
					%	%	
					%	%	
					%	%	
					%	%	
					%	%	
					%	%	
					%	%	
					%	%	
					%	%	

1.One Story Fram
2.Two Story Fram
3.Three Story Fr
4.1 & 1/2 Story
5.1 & 3/4 Story
6.2 & 1/2 Story
21.Open Frame Por
22.Encl Frame Por
23.Frame Garage
24.Frame Shed
25.Frame Bay Wind
26.1SFr Overhang
27.Unfin Basement
28.Unfinished Att
29.Finished Attic

Map Lot 021-007 Account 955 Location 230 ROCKLAND ROAD Card 1 Of 1 9/12/2023

DROLET, ROGER M
DROLET, BETHANY L
230 ROCKLAND ROAD
WHITEFIELD ME 04353

B2884P82

Property Data

Neighborhood **1 Whitefield**

Tree Growth Year **0**

X Coordinate **0**

Y Coordinate **0**

Zone/Land Use **11 Residential**

Secondary Zone

Topography **2 Rolling**

1.Level	4.Below St	7.
2.Rolling	5.Low	8.
3.Above St	6.Swampy	9.

Utilities **4 Drilled Well** **6 Septic System**

1.OutHouse	4.Dr Well	7.Cesspool
2.PblcWtr	5.Dug Well	8.LakeDraw
3.PblcSewr	6.Septic	9.None

Street **1 Paved**

1.Paved	4.Proposed	7.
2.Semi Imp	5.Private	8.
3.Gravel	6.	9.None

0

0

Sale Data

Sale Date

Price

Sale Type

1.Land	4.Mfg unit	7.
2.L & B	5.Other	8.
3.Building	6.	9.

Financing

1.Convent	4.Seller	7.
2.FHA/VA	5.Private	8.
3.Assumed	6.Cash	9.Unknown

Validity

1.Valid	4.Split	7.Changes
2.Related	5.Partial	8.Other
3.Distress	6.Exempt	9.

Verified

1.Buyer	4.Agent	7.Family
2.Seller	5.Pub Rec	8.Other
3.Lender	6.MLS	9.

Assessment Record

Year	Land	Buildings	Exempt	Total
2011	42,592	170,956	0	213,548
2012	42,592	170,956	0	213,548
2013	49,317	170,956	0	220,273
2014	49,317	170,956	10,000	210,273
2015	49,317	170,956	10,000	210,273
2016	49,317	170,956	10,000	210,273
2017	49,317	170,956	15,000	205,273
2018	49,317	170,956	20,000	200,273
2019	49,317	170,956	20,000	200,273
2020	49,317	170,956	20,000	200,273
2021	49,317	170,956	25,000	195,273
2022	49,317	170,956	24,500	195,773
2023	49,317	173,898	23,000	200,215
2024	49,317	173,898	19,000	204,215

Land Data

Front Foot	Type	Effective Frontage	Effective Depth	Influence Factor	Influence Code
11.Base 100fft				%	
12.Delta Triangle				%	
13.Nabla Triangle				%	
14.Sec 101to200ff				%	
15.FF 201+Over				%	
				%	
				%	
Square Foot		**Square Feet**			
16.Regular Lot				%	
17.Secondary Lot				%	
18.Excess land				%	
19.Condominium				%	
20.Miscellaneous				%	
				%	
				%	
Fract. Acre		**Acreage/Sites**			
21.Commercial Sit	22	1.50	100	%	0
22.Base Lot	28	3.50	100	%	0
23.A	45	1.00	100	%	0
Acres	29	15.00	100	%	0
24.B	30	3.18	100	%	0
25.Lakefront Site				%	
26.D				%	
27.Secondary Lot					
28.Rear Land up t					
29.Rear Land 5-20					

Total Acreage 23.18

Influence Codes

1.Un-Buildable
2.Excess Frtg
3.Topography
4.Size/Shape
5.Access
6.Deed Restricti
7.OPEN SPACE
8.Code Restricti
9.Fract Share
Acres
30.Rear Land 20-5
31.Rear Land 50+
32.Tillable/Pastu
33.Frm/OpnBlue/Cr
34.Farm/Open Spac
35.Farm/Open Spac
36.Farm/Open Spac
37.Treegrowth SW
38.Treegrowth MW
39.Treegrowth HW
40.Wasteland/RP
41.G
42.Mobile Home Si
43.PublicWtr/Sept
44.PrivateWtr/Sep
45.Lot improvemen
46.Miscellaneous

Inspection Witnessed By:

X Date

No./Date	Description	Date Insp.

Notes:

12/1/21 REV W/MRS- ADJ SIDING, ADD FBA, DELETE SHED.

Whitefield

Whitefield

Map Lot 021-007 | Account 955 | Location 230 ROCKLAND ROAD | Card 1 Of 1 | 9/12/2023

Building Style **5 Garrison**		
0.	4.Cape	8.Log
1.Conv.	5.Garrison	9.Other
2.Ranch	6.Split	10.Farnhou
3.R Ranch	7.Contemp	11.Mfg Dbl
Dwelling Units **1**		
Other Units **0**		
Stories **2 Two Story**		
1.1	4.1.5	7.
2.2	5.1.75	8.
3.3	6.2.5	9.
Exterior Walls **2 Vinyl/Aluminum**		
0.	4.Asbestos	8.Concrete
1.Wood	5.Stucco	9.Other
2.Vin/Al	6.Brick	10.Wd Shgl
3.Compos.	7.Stone	11.Cement
Roof Surface **1 Asphalt Shingles**		
1.Asphalt	4.Wood Sh	7.
2.Metal	5.Other	8.
3.Composit	6.	9.
SF Masonry Trim **0**		
OPEN-3-CUSTOM **0**		
OPEN-4-CUSTOM **0**		
Year Built **2007**		
Year Remodeled **2020**		
Foundation **1 Concrete**		
1.Concrete	4.Wood	7.
2.C Block	5.Slab	8.
3.Br/Stone	6.Piers	9.
Basement **4 Full Basement**		
1.1/4 Bmt	4.Full Bmt	7.
2.1/2 Bmt	5.None	8.
3.3/4 Bmt	6.	9.None
Bsmt Gar # Cars **0**		
Wet Basement **1 Dry Basement**		
1.Dry	4.	7.
2.Damp	5.	8.
3.Wet	6.	9.

SF Bsmt Living **722**		
Fin Bsmt Grade **2 100**		
BASEMENT FLOOR **0**		
Heat Type **100%** **1 Hot Water BB**		
0.	4.Steam	8.Fl/Wall
1.HWBB	5.FWA	9.No Heat
2.HWCI	6.GravWA	10.Rad/BB
3.H Pump	7.Electric	11.Monitor
Cool Type **0%** **9 None**		
1.Refrig	4.W&C Air	7.
2.Evapor	5.Radheat	8.
3.H Pump	6.	9.None
Kitchen Style **1 New/Remodeled**		
1.New/Remo	4.Obsolete	7.
2.Typical	5.	8.
3.Old Type	6.	9.None
Bath(s) Style **1 New/modern**		
1.New/Modr	4.Obsolete	7.
2.Typical	5.	8.
3.Old Type	6.	9.None
# Rooms **7**		
# Bedrooms **4**		
# Full Baths **2**		
# Half Baths **1**		
# Addn Fixtures **2**		
# Fireplaces **0**		

TRIO Software
A Division of Harris Computer Systems

Layout **1 Typical**		
1.Typical	4.	7.
2.Inadeq	5.	8.
3.Horrid	6.	9.
Attic **9 None**		
1.1/4 Fin	4.Full Fin	7.
2.1/2 Fin	5.Fl/Stair	8.
3.3/4 Fin	6.	9.None
Insulation **1 Full**		
1.Full	4.Minimal	7.
2.Heavy	5.Partial	8.
3.Capped	6.	9.None
Unfinished % **0%**		
Grade & Factor **3 Average 100%**		
1.E Grade	4.B Grade	7.
2.D Grade	5.A Grade	8.SC Grade
3.C Grade	6.AA Grade	9.Same
SQFT (Footprint) **1032**		
Condition **4 Average**		
1.Poor	4.Avg	7.V G
2.Fair	5.Avg+	8.Exc
3.Avg-	6.Good	9.Same
Phys. % Good **0%**		
Funct. % Good **100%**		
Functional Code **9 None**		
1.Incomp	4.	7.
2.O-Built	5.	8.Other
3.Damage	6.	9.None
Econ. % Good **100%**		
Economic Code **None**		
0.None	3.No Power	6.Bad Abut
1.Location	4.Generate	9.None
2.Encroach	5.SiteLimt	9.
Entrance Code **1 Interior Inspect**		
1.Interior	4.Vacant	7.
2.Refusal	5.Estimate	8.
3.Informed	6.	9.
Information Code **1 Owner**		
1.Owner	4.Agent	7.
2.Relative	5.Estimate	8.
3.Tenant	6.Other	9.

Date Inspected

Additions, Outbuildings & Improvements

Type	Year	Units	Grade	Cond	Phys.	Funct.	Sound Value
68 Wood Deck	1982	64	2 100	3	0 %	100 %	
23 Frame Garage	1982	600	2 100	3	0 %	100 %	
409 Concrete Pad	1992	600	3 100	4	0 %	100 %	
					%	%	
					%	%	
					%	%	
					%	%	
					%	%	
					%	%	
					%	%	

1.One Story Fram
2.Two Story Fram
3.Three Story Fr
4.1 & 1/2 Story
5.1 & 3/4 Story
6.2 & 1/2 Story
21.Open Frame Por
22.Encl Frame Por
23.Frame Garage
24.Frame Shed
25.Frame Bay Wind
26.1SFr Overhang
27.Unfin Basement
28.Unfinished Att
29.Finished Attic

Map Lot 007-053 Account 3 Location 736 EAST RIVER ROAD Card 1 Of 1 9/12/2023

DUBE DESIGN & CONSTRUCTION INC
907 PORTLAND ROAD
SACO ME 04072

B5967P279 B5967P281

Previous Owner
DUBE, SCOTT
P.O. BOX 13

NOBLEBORO ME 04555
Sale Date: 1/05/2023

Previous Owner
FEDERAL NATIONAL MORTGAGE ASSOCIATION
5600 GRANITE PARKWAY, BLDG VII

PLANO TX 75024
Sale Date: 1/03/2023

Previous Owner
NATIONSTAR MORTGAGE LLC
C/O CHAMPION MORTGAGE
PO BOX 619093
DALLAS TX 75261
Sale Date: 10/18/2022

Inspection Witnessed By:

X Date

No./Date	Description	Date Insp.

Notes:

'22- VAC- FIRE DAMAGE- TOTAL LOSS (EXCEPT GARAGE) 12/29/20 REV W/SON AT DOOR, ADD OP, OP TO EP, ADJ COND HSE AND GAR, ADJ StHt GAR

Whitefield

Property Data

Neighborhood **1 Whitefield**

Tree Growth Year **0**

X Coordinate **0**

Y Coordinate **0**

Zone/Land Use **11 Residential**

Secondary Zone

Topography **2 Rolling**

1.Level 4.Below St 7.
2.Rolling 5.Low 8.
3.Above St 6.Swampy 9.

Utilities **4 Drilled Well** **6 Septic System**

1.OutHouse 4.Dr Well 7.Cesspool
2.PblcWtr 5.Dug Well 8.LakeDraw
3.PblcSewr 6.Septic 9.None

Street **1 Paved**

1.Paved 4.Proposed 7.
2.Semi Imp 5.Private 8.
3.Gravel 6. 9.None

0

0

Sale Data

Sale Date **1/05/2023**

Price

Sale Type **2 Land & Buildings**

1.Land 4.Mfg unit 7.
2.L & B 5.Other 8.
3.Building 6. 9.

Financing **9 Unknown**

1.Convent 4.Seller 7.
2.FHA/VA 5.Private 8.
3.Assumed 6.Cash 9.Unknown

Validity **2 Related Parties**

1.Valid 4.Split 7.Changes
2.Related 5.Partial 8.Other
3.Distress 6.Exempt 9.

Verified **5 Public Record**

1.Buyer 4.Agent 7.Family
2.Seller 5.Pub Rec 8.Other
3.Lender 6.MLS 9.

Assessment Record

Year	Land	Buildings	Exempt	Total
2011	28,500	128,261	0	156,761
2012	10,000	128,261	10,000	128,261
2013	30,000	128,261	10,000	148,261
2014	30,000	128,261	10,000	148,261
2015	30,000	128,261	10,000	148,261
2016	30,000	128,261	10,000	148,261
2017	30,000	128,261	15,000	143,261
2018	30,000	128,261	20,000	138,261
2019	30,000	128,261	20,000	138,261
2020	30,000	128,261	20,000	138,261
2021	30,000	128,261	25,000	133,261
2022	30,000	113,036	0	143,036
2023	30,000	4,903	0	34,903
2024	30,000	4,903	0	34,903

Land Data

Front Foot	Type	Effective Frontage	Effective Depth	Influence Factor	Influence Code
11.Base 100fft				%	
12.Delta Triangle				%	
13.Nabla Triangle				%	
14.Sec 101to200ff				%	
15.FF 201+Over				%	
				%	
				%	
Square Foot		**Square Feet**			
16.Regular Lot				%	
17.Secondary Lot				%	
18.Excess land				%	
19.Condominium				%	
20.Miscellaneous				%	
				%	
				%	
Fract. Acre		**Acreage/Sites**			
21.Commercial Sit	22	1.50	100	%	0
22.Base Lot	45	1.00	100	%	0
23.A				%	
Acres				%	
24.B				%	
25.Lakefront Site				%	
26.D				%	
27.Secondary Lot				%	
28.Rear Land up t					
29.Rear Land 5-20					

Total Acreage 1.50

Influence Codes

1.Un-Buildable
2.Excess Frtg
3.Topography
4.Size/Shape
5.Access
6.Deed Restricti
7.OPEN SPACE
8.Code Restricti
9.Fract Share
Acres
30.Rear Land 20-5
31.Rear Land 50+
32.Tillable/Pastu
33.Frm/OpnBlue/Cr
34.Farm/Open Spac
35.Farm/Open Spac
36.Farm/Open Spac
37.Treegrowth SW
38.Treegrowth MW
39.Treegrowth HW
40.Wasteland/RP
41.G
42.Mobile Home Si
43.PublicWtr/Sept
44.PrivateWtr/Sep
45.Lot improvemen
46.Miscellaneous

Whitefield

Map Lot 007-053 | Account 3 | Location 736 EAST RIVER ROAD | Card 1 Of 1 | 9/12/2023

Building Style		
0.	4.Cape	8.Log
1.Conv.	5.Garrison	9.Other
2.Ranch	6.Split	10.Farnhou
3.R Ranch	7.Contemp	11.Mfg Dbl

Dwelling Units
Other Units

Stories		
1.1	4.1.5	7.
2.2	5.1.75	8.
3.3	6.2.5	9.

Exterior Walls		
0.	4.Asbestos	8.Concrete
1.Wood	5.Stucco	9.Other
2.Vin/Al	6.Brick	10.Wd Shgl
3.Compos.	7.Stone	11.Cement

Roof Surface		
1.Asphalt	4.Wood Sh	7.
2.Metal	5.Other	8.
3.Composit	6.	9.

SF Masonry Trim
OPEN-3-CUSTOM
OPEN-4-CUSTOM
Year Built
Year Remodeled

Foundation		
1.Concrete	4.Wood	7.
2.C Block	5.Slab	8.
3.Br/Stone	6.Piers	9.

Basement		
1.1/4 Bmt	4.Full Bmt	7.
2.1/2 Bmt	5.None	8.
3.3/4 Bmt	6.	9.None

Bsmt Gar # Cars

Wet Basement		
1.Dry	4.	7.
2.Damp	5.	8.
3.Wet	6.	9.

SF Bsmt Living
Fin Bsmt Grade
BASEMENT FLOOR

Heat Type **100%**		
0.	4.Steam	8.Fl/Wall
1.HWBB	5.FWA	9.No Heat
2.HWCI	6.GravWA	10.Rad/BB
3.H Pump	7.Electric	11.Monitor

Cool Type **0%**		
1.Refrig	4.W&C Air	7.
2.Evapor	5.Radheat	8.
3.H Pump	6.	9.None

Kitchen Style		
1.New/Remo	4.Obsolete	7.
2.Typical	5.	8.
3.Old Type	6.	9.None

Bath(s) Style		
1.New/Modr	4.Obsolete	7.
2.Typical	5.	8.
3.Old Type	6.	9.None

Rooms
Bedrooms
Full Baths
Half Baths
Addn Fixtures
Fireplaces

TRIO Software
A Division of Harris Computer Systems

Layout		
1.Typical	4.	7.
2.Inadeq	5.	8.
3.Horrid	6.	9.

Attic		
1.1/4 Fin	4.Full Fin	7.
2.1/2 Fin	5.Fl/Stair	8.
3.3/4 Fin	6.	9.None

Insulation		
1.Full	4.Minimal	7.
2.Heavy	5.Partial	8.
3.Capped	6.	9.None

Unfinished %

Grade & Factor		
1.E Grade	4.B Grade	7.
2.D Grade	5.A Grade	8.SC Grade
3.C Grade	6.AA Grade	9.Same

SQFT (Footprint)

Condition		
1.Poor	4.Avg	7.V G
2.Fair	5.Avg+	8.Exc
3.Avg-	6.Good	9.Same

Phys. % Good
Funct. % Good

Functional Code		
1.Incomp	4.	7.
2.O-Built	5.	8.Other
3.Damage	6.	9.None

Econ. % Good

Economic Code		
0.None	3.No Power	6.Bad Abut
1.Location	4.Generate	9.None
2.Encroach	5.SiteLimt	9.

Entrance Code **3 Information Only**		
1.Interior	4.Vacant	7.
2.Refusal	5.Estimate	8.
3.Informed	6.	9.

Information Code **6 Other**		
1.Owner	4.Agent	7.
2.Relative	5.Estimate	8.
3.Tenant	6.Other	9.

Date Inspected 1/20/2004

Additions, Outbuildings & Improvements

Type	Year	Units	Grade	Cond	Phys.	Funct.	Sound Value
23 Frame Garage	1955	864	3 100	2	0 %	100 %	
409 Concrete Pad	1955	864	3 100	4	0 %	100 %	
28 Unfinished Attic	1955	864	3 100	2	0 %	100 %	
					%	%	
					%	%	
					%	%	
					%	%	
					%	%	
					%	%	
					%	%	

1.One Story Fram
2.Two Story Fram
3.Three Story Fr
4.1 & 1/2 Story
5.1 & 3/4 Story
6.2 & 1/2 Story
21.Open Frame Por
22.Encl Frame Por
23.Frame Garage
24.Frame Shed
25.Frame Bay Wind
26.1SFr Overhang
27.Unfin Basement
28.Unfinished Att
29.Finished Attic

Map Lot 011-010 | Account 998 | Location 53 HEATH ROAD | Card 1 Of 1 | 9/12/2023

DUBE, DYLAN M
53 HEATH ROAD
WHITEFIELD ME 04353

B5483P72

Previous Owner
FOWLER, CLYDE A JR.
P.O. BOX 188

GARDINER ME 04345
Sale Date: 1/23/2020

Previous Owner
NORTHWOODS FORESTRY SERVICES, LLC
53 HEATH ROAD

WHITEFIELD ME 04353
Sale Date: 9/05/2019

Previous Owner
PARMENTER MERVYN S. & MADELINE
53 HEATH ROAD

WHITEFIELD ME 04353
Sale Date: 8/25/2014

Inspection Witnessed By:

X Date

No./Date	Description	Date Insp.

Notes:
11/10/21 REV NAH- ADJ SIDING AND ROOF.

Property Data

Neighborhood **99 Whitefield**

Tree Growth Year **0**

X Coordinate **0**

Y Coordinate **0**

Zone/Land Use **11 Residential**

Secondary Zone

Topography **2 Rolling**

1.Level	4.Below St	7.
2.Rolling	5.Low	8.
3.Above St	6.Swampy	9.

Utilities **4 Drilled Well** **6 Septic System**

1.OutHouse	4.Dr Well	7.Cesspool
2.PblcWtr	5.Dug Well	8.LakeDraw
3.PblcSewr	6.Septic	9.None

Street **1 Paved**

1.Paved	4.Proposed	7.
2.Semi Imp	5.Private	8.
3.Gravel	6.	9.None

0

0

Sale Data

Sale Date **1/23/2020**

Price **145,000**

Sale Type **2 Land & Buildings**

1.Land	4.Mfg unit	7.
2.L & B	5.Other	8.
3.Building	6.	9.

Financing **5 Private Finance**

1.Convent	4.Seller	7.
2.FHA/VA	5.Private	8.
3.Assumed	6.Cash	9.Unknown

Validity **1 Arms Length Sale**

1.Valid	4.Split	7.Changes
2.Related	5.Partial	8.Other
3.Distress	6.Exempt	9.

Verified **5 Public Record**

1.Buyer	4.Agent	7.Family
2.Seller	5.Pub Rec	8.Other
3.Lender	6.MLS	9.

Assessment Record

Year	Land	Buildings	Exempt	Total
2011	89,925	92,880	10,000	172,805
2012	86,422	92,880	10,000	169,302
2013	87,055	92,880	10,000	169,935
2014	87,055	92,880	10,000	169,935
2015	87,055	92,880	10,000	169,935
2016	87,055	92,880	0	179,935
2017	37,442	92,880	0	130,322
2018	37,442	92,880	0	130,322
2019	37,442	92,880	0	130,322
2020	37,442	92,880	0	130,322
2021	37,442	92,880	0	130,322
2022	37,442	92,880	0	130,322
2023	37,442	92,880	0	130,322
2024	37,442	92,880	0	130,322

Land Data

Front Foot	Type	Effective Frontage	Effective Depth	Influence Factor	Influence Code
11.Base 100fft				%	
12.Delta Triangle				%	
13.Nabla Triangle				%	
14.Sec 101to200ff				%	
15.FF 201+Over				%	
				%	
				%	
Square Foot		**Square Feet**			
16.Regular Lot				%	
17.Secondary Lot				%	
18.Excess land				%	
19.Condominium				%	
20.Miscellaneous				%	
				%	
				%	
Fract. Acre		**Acreage/Sites**			
21.Commercial Sit	22	1.50	100	%	0
22.Base Lot	28	3.50	100	%	0
23.A	29	2.74	100	%	0
Acres	45	1.00	100	%	0
24.B				%	
25.Lakefront Site				%	
26.D				%	
27.Secondary Lot					
28.Rear Land up t					
29.Rear Land 5-20					

Total Acreage 7.74

Influence Codes

1.Un-Buildable
2.Excess Frtg
3.Topography
4.Size/Shape
5.Access
6.Deed Restricti
7.OPEN SPACE
8.Code Restricti
9.Fract Share
Acres
30.Rear Land 20-5
31.Rear Land 50+
32.Tillable/Pastu
33.Frm/OpnBlue/Cr
34.Farm/Open Spac
35.Farm/Open Spac
36.Farm/Open Spac
37.Treegrowth SW
38.Treegrowth MW
39.Treegrowth HW
40.Wasteland/RP
41.G
42.Mobile Home Si
43.PublicWtr/Sept
44.PrivateWtr/Sep
45.Lot improvemen
46.Miscellaneous

Whitefield

Whitefield

Map Lot 011-010 | Account 998 | Location 53 HEATH ROAD | Card 1 Of 1 | 9/12/2023

Building Style	**2 Ranch**	
0.	4.Cape	8.Log
1.Conv.	5.Garrison	9.Other
2.Ranch	6.Split	10.Farnhou
3.R Ranch	7.Contemp	11.Mfg Dbl
Dwelling Units	**1**	
Other Units	**0**	
Stories	**1 One Story**	
1.1	4.1.5	7.
2.2	5.1.75	8.
3.3	6.2.5	9.
Exterior Walls	**2 Vinyl/Aluminum**	
0.	4.Asbestos	8.Concrete
1.Wood	5.Stucco	9.Other
2.Vin/Al	6.Brick	10.Wd Shgl
3.Compos.	7.Stone	11.Cement
Roof Surface	**2 Sheet Metal**	
1.Asphalt	4.Wood Sh	7.
2.Metal	5.Other	8.
3.Composit	6.	9.
SF Masonry Trim	**0**	
OPEN-3-CUSTOM	**0**	
OPEN-4-CUSTOM	**0**	
Year Built	**1968**	
Year Remodeled	**0**	
Foundation	**1 Concrete**	
1.Concrete	4.Wood	7.
2.C Block	5.Slab	8.
3.Br/Stone	6.Piers	9.
Basement	**4 Full Basement**	
1.1/4 Bmt	4.Full Bmt	7.
2.1/2 Bmt	5.None	8.
3.3/4 Bmt	6.	9.None
Bsmt Gar # Cars	**2**	
Wet Basement	**1 Dry Basement**	
1.Dry	4.	7.
2.Damp	5.	8.
3.Wet	6.	9.

SF Bsmt Living	**0**	
Fin Bsmt Grade	**0 0**	
BASEMENT FLOOR	**0**	
Heat Type	**100%**	**1 Hot Water BB**
0.	4.Steam	8.Fl/Wall
1.HWBB	5.FWA	9.No Heat
2.HWCI	6.GravWA	10.Rad/BB
3.H Pump	7.Electric	11.Monitor
Cool Type	**0%**	**9 None**
1.Refrig	4.W&C Air	7.
2.Evapor	5.Radheat	8.
3.H Pump	6.	9.None
Kitchen Style	**1 New/Remodeled**	
1.New/Remo	4.Obsolete	7.
2.Typical	5.	8.
3.Old Type	6.	9.None
Bath(s) Style	**1 New/modern**	
1.New/Modr	4.Obsolete	7.
2.Typical	5.	8.
3.Old Type	6.	9.None
# Rooms	**5**	
# Bedrooms	**3**	
# Full Baths	**1**	
# Half Baths	**0**	
# Addn Fixtures	**2**	
# Fireplaces	**1**	

TRIO Software
A Division of Harris Computer Systems

Layout	**1 Typical**	
1.Typical	4.	7.
2.Inadeq	5.	8.
3.Horrid	6.	9.
Attic	**9 None**	
1.1/4 Fin	4.Full Fin	7.
2.1/2 Fin	5.Fl/Stair	8.
3.3/4 Fin	6.	9.None
Insulation	**1 Full**	
1.Full	4.Minimal	7.
2.Heavy	5.Partial	8.
3.Capped	6.	9.None
Unfinished %	**0%**	
Grade & Factor	**3 Average 100%**	
1.E Grade	4.B Grade	7.
2.D Grade	5.A Grade	8.SC Grade
3.C Grade	6.AA Grade	9.Same
SQFT (Footprint)	**1440**	
Condition	**4 Average**	
1.Poor	4.Avg	7.V G
2.Fair	5.Avg+	8.Exc
3.Avg-	6.Good	9.Same
Phys. % Good	**0%**	
Funct. % Good	**100%**	
Functional Code	**9 None**	
1.Incomp	4.	7.
2.O-Built	5.	8.Other
3.Damage	6.	9.None
Econ. % Good	**100%**	
Economic Code	**None**	
0.None	3.No Power	6.Bad Abut
1.Location	4.Generate	9.None
2.Encroach	5.SiteLimt	9.
Entrance Code	**1 Interior Inspect**	
1.Interior	4.Vacant	7.
2.Refusal	5.Estimate	8.
3.Informed	6.	9.
Information Code	**1 Owner**	
1.Owner	4.Agent	7.
2.Relative	5.Estimate	8.
3.Tenant	6.Other	9.

Date Inspected

Additions, Outbuildings & Improvements

Type	Year	Units	Grade	Cond	Phys.	Funct.	Sound Value
24 Frame Shed	1975	480	1 100	2	0 %	100 %	
24 Frame Shed	1975	240	1 100	2	0 %	100 %	
					%	%	
					%	%	
					%	%	
					%	%	
					%	%	
					%	%	
					%	%	
					%	%	

1.One Story Fram
2.Two Story Fram
3.Three Story Fr
4.1 & 1/2 Story
5.1 & 3/4 Story
6.2 & 1/2 Story
21.Open Frame Por
22.Encl Frame Por
23.Frame Garage
24.Frame Shed
25.Frame Bay Wind
26.1SFr Overhang
27.Unfin Basement
28.Unfinished Att
29.Finished Attic

Map Lot 016-011 Account 659 Location 116 DEVINE ROAD Card 1 Of 1 9/12/2023

DUBE, GERARD M
DUBE, SANDRA A
116 DEVINE ROAD
WHITEFIELD ME 04353

B1418P167

Property Data

Neighborhood **99 Whitefield**

Tree Growth Year **0**

X Coordinate **0**

Y Coordinate **0**

Zone/Land Use **11 Residential**

Secondary Zone

Topography **2 Rolling**

1.Level	4.Below St	7.
2.Rolling	5.Low	8.
3.Above St	6.Swampy	9.

Utilities **5 Dug Well** **6 Septic System**

1.OutHouse	4.Dr Well	7.Cesspool
2.PblcWtr	5.Dug Well	8.LakeDraw
3.PblcSewr	6.Septic	9.None

Street **1 Paved**

1.Paved	4.Proposed	7.
2.Semi Imp	5.Private	8.
3.Gravel	6.	9.None

0

0

Sale Data

Sale Date

Price

Sale Type

1.Land	4.Mfg unit	7.
2.L & B	5.Other	8.
3.Building	6.	9.

Financing

1.Convent	4.Seller	7.
2.FHA/VA	5.Private	8.
3.Assumed	6.Cash	9.Unknown

Validity

1.Valid	4.Split	7.Changes
2.Related	5.Partial	8.Other
3.Distress	6.Exempt	9.

Verified

1.Buyer	4.Agent	7.Family
2.Seller	5.Pub Rec	8.Other
3.Lender	6.MLS	9.

Assessment Record

Year	Land	Buildings	Exempt	Total
2011	43,255	116,137	10,000	149,392
2012	43,255	116,137	10,000	149,392
2013	49,980	116,137	10,000	156,117
2014	49,980	116,137	10,000	156,117
2015	49,980	116,137	10,000	156,117
2016	49,980	116,137	10,000	156,117
2017	49,980	116,137	15,000	151,117
2018	49,980	116,137	20,000	146,117
2019	49,980	116,137	20,000	146,117
2020	49,980	116,137	20,000	146,117
2021	48,480	119,032	25,000	142,512
2022	48,480	119,032	24,500	143,012
2023	48,480	119,032	23,000	144,512
2024	48,480	119,032	19,000	148,512

Land Data

Front Foot

11.Base 100fft
12.Delta Triangle
13.Nabla Triangle
14.Sec 101to200ff
15.FF 201+Over

Square Foot

16.Regular Lot
17.Secondary Lot
18.Excess land
19.Condominium
20.Miscellaneous

Fract. Acre

21.Commercial Sit
22.Base Lot
23.A

Acres

24.B
25.Lakefront Site
26.D
27.Secondary Lot
28.Rear Land up t
29.Rear Land 5-20

Type	Effective Frontage	Effective Depth	Influence Factor	Influence Code
			%	
			%	
			%	
			%	
			%	
			%	
			%	
	Square Feet			
			%	
			%	
			%	
			%	
			%	
			%	
			%	
	Acreage/Sites			
22	1.50	100	%	0
28	3.50	100	%	0
45	1.00	85	%	0
29	15.00	100	%	0
30	4.20	100	%	0
			%	
			%	

Total Acreage 24.20

Influence Codes

1.Un-Buildable
2.Excess Frtg
3.Topography
4.Size/Shape
5.Access
6.Deed Restricti
7.OPEN SPACE
8.Code Restricti
9.Fract Share

Acres

30.Rear Land 20-5
31.Rear Land 50+
32.Tillable/Pastu
33.Frm/OpnBlue/Cr
34.Farm/Open Spac
35.Farm/Open Spac
36.Farm/Open Spac
37.Treegrowth SW
38.Treegrowth MW
39.Treegrowth HW
40.Wasteland/RP
41.G
42.Mobile Home Si
43.PublicWtr/Sept
44.PrivateWtr/Sep
45.Lot improvemen
46.Miscellaneous

Inspection Witnessed By:

X Date

No./Date	Description	Date Insp.

Notes:

11/5/19-REV W/MR. CHANGE WELL TO DUG. ADD WD+BSMT(U)

Whitefield

Whitefield

Map Lot 016-011 | Account 659 | Location 116 DEVINE ROAD | Card 1 Of 1 | 9/12/2023

Building Style	**4 Cape Cod**	
0.	4.Cape	8.Log
1.Conv.	5.Garrison	9.Other
2.Ranch	6.Split	10.Farnhou
3.R Ranch	7.Contemp	11.Mfg Dbl
Dwelling Units	**1**	
Other Units	**0**	
Stories	**4 One & 1/2 Story**	
1.1	4.1.5	7.
2.2	5.1.75	8.
3.3	6.2.5	9.
Exterior Walls	**1 Wood Siding**	
0.	4.Asbestos	8.Concrete
1.Wood	5.Stucco	9.Other
2.Vin/Al	6.Brick	10.Wd Shgl
3.Compos.	7.Stone	11.Cement
Roof Surface	**1 Asphalt Shingles**	
1.Asphalt	4.Wood Sh	7.
2.Metal	5.Other	8.
3.Composit	6.	9.
SF Masonry Trim	**0**	
OPEN-3-CUSTOM	**0**	
OPEN-4-CUSTOM	**0**	
Year Built	**1985**	
Year Remodeled	**0**	
Foundation	**1 Concrete**	
1.Concrete	4.Wood	7.
2.C Block	5.Slab	8.
3.Br/Stone	6.Piers	9.
Basement	**4 Full Basement**	
1.1/4 Bmt	4.Full Bmt	7.
2.1/2 Bmt	5.None	8.
3.3/4 Bmt	6.	9.None
Bsmt Gar # Cars	**0**	
Wet Basement	**1 Dry Basement**	
1.Dry	4.	7.
2.Damp	5.	8.
3.Wet	6.	9.

SF Bsmt Living	**0**	
Fin Bsmt Grade	**0 0**	
BASEMENT FLOOR	**0**	
Heat Type	**100%**	**5 Forced Warm Air**
0.	4.Steam	8.Fl/Wall
1.HWBB	5.FWA	9.No Heat
2.HWCI	6.GravWA	10.Rad/BB
3.H Pump	7.Electric	11.Monitor
Cool Type	**0%**	**9 None**
1.Refrig	4.W&C Air	7.
2.Evapor	5.Radheat	8.
3.H Pump	6.	9.None
Kitchen Style	**1 New/Remodeled**	
1.New/Remo	4.Obsolete	7.
2.Typical	5.	8.
3.Old Type	6.	9.None
Bath(s) Style	**1 New/modern**	
1.New/Modr	4.Obsolete	7.
2.Typical	5.	8.
3.Old Type	6.	9.None
# Rooms	**0**	
# Bedrooms	**0**	
# Full Baths	**2**	
# Half Baths	**0**	
# Addn Fixtures	**1**	
# Fireplaces	**0**	

TRIO Software
A Division of Harris Computer Systems

Layout	**1 Typical**	
1.Typical	4.	7.
2.Inadeq	5.	8.
3.Horrid	6.	9.
Attic	**9 None**	
1.1/4 Fin	4.Full Fin	7.
2.1/2 Fin	5.Fl/Stair	8.
3.3/4 Fin	6.	9.None
Insulation	**1 Full**	
1.Full	4.Minimal	7.
2.Heavy	5.Partial	8.
3.Capped	6.	9.None
Unfinished %	**0%**	
Grade & Factor	**3 Average 100%**	
1.E Grade	4.B Grade	7.
2.D Grade	5.A Grade	8.SC Grade
3.C Grade	6.AA Grade	9.Same
SQFT (Footprint)	**546**	
Condition	**6 Good**	
1.Poor	4.Avg	7.V G
2.Fair	5.Avg+	8.Exc
3.Avg-	6.Good	9.Same
Phys. % Good	**0%**	
Funct. % Good	**100%**	
Functional Code	**9 None**	
1.Incomp	4.	7.
2.O-Built	5.	8.Other
3.Damage	6.	9.None
Econ. % Good	**100%**	
Economic Code	**None**	
0.None	3.No Power	6.Bad Abut
1.Location	4.Generate	9.None
2.Encroach	5.SiteLimt	9.
Entrance Code	**3 Information Only**	
1.Interior	4.Vacant	7.
2.Refusal	5.Estimate	8.
3.Informed	6.	9.
Information Code	**3 Tenant**	
1.Owner	4.Agent	7.
2.Relative	5.Estimate	8.
3.Tenant	6.Other	9.

Date Inspected

Additions, Outbuildings & Improvements

Type	Year	Units	Grade	Cond	Phys.	Funct.	Sound Value
1 One Story Frame	1985	336	3 100	6	0 %	100 %	
1 One Story Frame	1985	390	3 100	6	0 %	100 %	
68 Wood Deck	2010	280	3 100	4	0 %	100 %	
27 Unfin Basement	1985	336	3 100	4	0 %	100 %	
					%	%	
					%	%	
					%	%	
					%	%	
					%	%	
					%	%	

1.One Story Fram
2.Two Story Fram
3.Three Story Fr
4.1 & 1/2 Story
5.1 & 3/4 Story
6.2 & 1/2 Story
21.Open Frame Por
22.Encl Frame Por
23.Frame Garage
24.Frame Shed
25.Frame Bay Wind
26.1SFr Overhang
27.Unfin Basement
28.Unfinished Att
29.Finished Attic

Map Lot 018-014-A | Account 1416 | Location 94 AUGUSTA ROAD | Card 1 Of 1 | 9/12/2023

DUBE, KAREN M
DUBE, MICHAEL R
94 AUGUSTA ROAD
WHITEFIELD ME 04353

B2256P94

Property Data

Neighborhood **1 Whitefield**

Tree Growth Year **0**

X Coordinate **0**

Y Coordinate **0**

Zone/Land Use **11 Residential**

Secondary Zone

Topography **1 Level**

1.Level	4.Below St	7.
2.Rolling	5.Low	8.
3.Above St	6.Swampy	9.

Utilities **4 Drilled Well** **6 Septic System**

1.OutHouse	4.Dr Well	7.Cesspool
2.PblcWtr	5.Dug Well	8.LakeDraw
3.PblcSewr	6.Septic	9.None

Street **1 Paved**

1.Paved	4.Proposed	7.
2.Semi Imp	5.Private	8.
3.Gravel	6.	9.None

0

0

Sale Data

Sale Date

Price

Sale Type

1.Land	4.Mfg unit	7.
2.L & B	5.Other	8.
3.Building	6.	9.

Financing

1.Convent	4.Seller	7.
2.FHA/VA	5.Private	8.
3.Assumed	6.Cash	9.Unknown

Validity

1.Valid	4.Split	7.Changes
2.Related	5.Partial	8.Other
3.Distress	6.Exempt	9.

Verified

1.Buyer	4.Agent	7.Family
2.Seller	5.Pub Rec	8.Other
3.Lender	6.MLS	9.

Assessment Record

Year	Land	Buildings	Exempt	Total
2011	29,020	17,817	0	46,837
2012	29,020	17,817	0	46,837
2013	31,200	17,817	0	49,017
2014	31,200	17,817	0	49,017
2015	31,200	17,817	0	49,017
2016	31,200	17,817	0	49,017
2017	31,200	17,006	0	48,206
2018	31,200	17,006	0	48,206
2019	31,200	17,006	0	48,206
2020	31,200	17,006	0	48,206
2021	31,200	17,006	0	48,206
2022	31,200	17,006	0	48,206
2023	31,200	17,006	0	48,206
2024	31,200	17,006	19,000	29,206

Land Data

Front Foot

11.Base 100fft
12.Delta Triangle
13.Nabla Triangle
14.Sec 101to200ff
15.FF 201+Over

Square Foot

16.Regular Lot
17.Secondary Lot
18.Excess land
19.Condominium
20.Miscellaneous

Fract. Acre

21.Commercial Sit
22.Base Lot
23.A

Acres

24.B
25.Lakefront Site
26.D
27.Secondary Lot
28.Rear Land up t
29.Rear Land 5-20

Type	Effective Frontage	Effective Depth	Influence Factor	Influence Code
			%	
			%	
			%	
			%	
			%	
			%	
			%	
	Square Feet			
			%	
			%	
			%	
			%	
			%	
			%	
			%	
	Acreage/Sites			
22	1.50		100 %	0
28	0.80		100 %	0
45	1.00		100 %	0
			%	
			%	
			%	
			%	

Total Acreage 2.30

Influence Codes

1.Un-Buildable
2.Excess Frtg
3.Topography
4.Size/Shape
5.Access
6.Deed Restricti
7.OPEN SPACE
8.Code Restricti
9.Fract Share

Acres

30.Rear Land 20-5
31.Rear Land 50+
32.Tillable/Pastu
33.Frm/OpnBlue/Cr
34.Farm/Open Spac
35.Farm/Open Spac
36.Farm/Open Spac
37.Treegrowth SW
38.Treegrowth MW
39.Treegrowth HW
40.Wasteland/RP
41.G
42.Mobile Home Si
43.PublicWtr/Sept
44.PrivateWtr/Sep
45.Lot improvemen
46.Miscellaneous

Inspection Witnessed By:

X Date

No./Date	Description	Date Insp.

Notes:

Whitefield

Whitefield

Map Lot 018-014-A | Account 1416 | Location 94 AUGUSTA ROAD | Card 1 Of 1 | 9/12/2023

Building Style **0**		
0.	4.Cape	8.Log
1.Conv.	5.Garrison	9.Other
2.Ranch	6.Split	10.Farnhou
3.R Ranch	7.Contemp	11.Mfg Dbl
Dwelling Units **0**		
Other Units **0**		
Stories **0**		
1.1	4.1.5	7.
2.2	5.1.75	8.
3.3	6.2.5	9.
Exterior Walls **0**		
0.	4.Asbestos	8.Concrete
1.Wood	5.Stucco	9.Other
2.Vin/Al	6.Brick	10.Wd Shgl
3.Compos.	7.Stone	11.Cement
Roof Surface **0**		
1.Asphalt	4.Wood Sh	7.
2.Metal	5.Other	8.
3.Composit	6.	9.
SF Masonry Trim **0**		
OPEN-3-CUSTOM **0**		
OPEN-4-CUSTOM **0**		
Year Built **0**		
Year Remodeled **0**		
Foundation **0**		
1.Concrete	4.Wood	7.
2.C Block	5.Slab	8.
3.Br/Stone	6.Piers	9.
Basement **0**		
1.1/4 Bmt	4.Full Bmt	7.
2.1/2 Bmt	5.None	8.
3.3/4 Bmt	6.	9.None
Bsmt Gar # Cars **0**		
Wet Basement **0**		
1.Dry	4.	7.
2.Damp	5.	8.
3.Wet	6.	9.

SF Bsmt Living **0**		
Fin Bsmt Grade **0 0**		
BASEMENT FLOOR **0**		
Heat Type **100%** **0**		
0.	4.Steam	8.Fl/Wall
1.HWBB	5.FWA	9.No Heat
2.HWCI	6.GravWA	10.Rad/BB
3.H Pump	7.Electric	11.Monitor
Cool Type **0%** **9 None**		
1.Refrig	4.W&C Air	7.
2.Evapor	5.Radheat	8.
3.H Pump	6.	9.None
Kitchen Style **0**		
1.New/Remo	4.Obsolete	7.
2.Typical	5.	8.
3.Old Type	6.	9.None
Bath(s) Style **0**		
1.New/Modr	4.Obsolete	7.
2.Typical	5.	8.
3.Old Type	6.	9.None
# Rooms **0**		
# Bedrooms **0**		
# Full Baths **0**		
# Half Baths **0**		
# Addn Fixtures **0**		
# Fireplaces **0**		

TRIO Software
A Division of Harris Computer Systems

Layout **0**		
1.Typical	4.	7.
2.Inadeq	5.	8.
3.Horrid	6.	9.
Attic **0**		
1.1/4 Fin	4.Full Fin	7.
2.1/2 Fin	5.Fl/Stair	8.
3.3/4 Fin	6.	9.None
Insulation **0**		
1.Full	4.Minimal	7.
2.Heavy	5.Partial	8.
3.Capped	6.	9.None
Unfinished % **0%**		
Grade & Factor **0 0%**		
1.E Grade	4.B Grade	7.
2.D Grade	5.A Grade	8.SC Grade
3.C Grade	6.AA Grade	9.Same
SQFT (Footprint) **0**		
Condition **0**		
1.Poor	4.Avg	7.V G
2.Fair	5.Avg+	8.Exc
3.Avg-	6.Good	9.Same
Phys. % Good **0%**		
Funct. % Good **100%**		
Functional Code **9 None**		
1.Incomp	4.	7.
2.O-Built	5.	8.Other
3.Damage	6.	9.None
Econ. % Good **100%**		
Economic Code **None**		
0.None	3.No Power	6.Bad Abut
1.Location	4.Generate	9.None
2.Encroach	5.SiteLimt	9.
Entrance Code **1 Interior Inspect**		
1.Interior	4.Vacant	7.
2.Refusal	5.Estimate	8.
3.Informed	6.	9.
Information Code **1 Owner**		
1.Owner	4.Agent	7.
2.Relative	5.Estimate	8.
3.Tenant	6.Other	9.

Date Inspected

Additions, Outbuildings & Improvements

Type	Year	Units	Grade	Cond	Phys.	Funct.	Sound Value
787 Fleetwood	1995	14x66	3 100	4	0 %	100 %	
409 Concrete Pad	1995	924	3 100	4	0 %	100 %	
68 Wood Deck	2000	160	3 100	4	0 %	100 %	
68 Wood Deck	2000	40	3 100	4	0 %	100 %	
					%	%	
					%	%	
					%	%	
					%	%	
					%	%	
					%	%	

1.One Story Fram
2.Two Story Fram
3.Three Story Fr
4.1 & 1/2 Story
5.1 & 3/4 Story
6.2 & 1/2 Story
21.Open Frame Por
22.Encl Frame Por
23.Frame Garage
24.Frame Shed
25.Frame Bay Wind
26.1SFr Overhang
27.Unfin Basement
28.Unfinished Att
29.Finished Attic

Map Lot 012-042 | Account 1358 | Location 34 HENRY LANE | Card 1 Of 1 | 9/12/2023

DUBOIS, PATRICIA P
PO BOX 249
TOPSHAM ME 04086

B5922P273

Previous Owner
THORNTON, THOMAS E JR
THORNTON, CARLA M
34 HENRY LANE
WHITEFIELD ME 04353
Sale Date: 8/19/2022

Inspection Witnessed By:

X Date

No./Date	Description	Date Insp.

Notes:
'17 SPLIT 2.1AC TO NEW LOT 42-C

Whitefield

Property Data

Neighborhood **1 Whitefield**

Tree Growth Year **0**

X Coordinate **0**

Y Coordinate **0**

Zone/Land Use **11 Residential**

Secondary Zone

Topography **2 Rolling**

1.Level	4.Below St	7.
2.Rolling	5.Low	8.
3.Above St	6.Swampy	9.

Utilities **4 Drilled Well** **6 Septic System**

1.OutHouse	4.Dr Well	7.Cesspool
2.PblcWtr	5.Dug Well	8.LakeDraw
3.PblcSewr	6.Septic	9.None

Street **3 Gravel**

1.Paved	4.Proposed	7.
2.Semi Imp	5.Private	8.
3.Gravel	6.	9.None

0

0

Sale Data

Sale Date **8/19/2022**

Price **350,000**

Sale Type **2 Land & Buildings**

1.Land	4.Mfg unit	7.
2.L & B	5.Other	8.
3.Building	6.	9.

Financing **9 Unknown**

1.Convent	4.Seller	7.
2.FHA/VA	5.Private	8.
3.Assumed	6.Cash	9.Unknown

Validity **1 Arms Length Sale**

1.Valid	4.Split	7.Changes
2.Related	5.Partial	8.Other
3.Distress	6.Exempt	9.

Verified **5 Public Record**

1.Buyer	4.Agent	7.Family
2.Seller	5.Pub Rec	8.Other
3.Lender	6.MLS	9.

Assessment Record

Year	Land	Buildings	Exempt	Total
2011	76,145	76,861	0	153,006
2012	76,145	76,861	0	153,006
2013	79,150	76,861	0	156,011
2014	79,150	76,861	0	156,011
2015	79,150	76,861	0	156,011
2016	79,150	76,861	0	156,011
2017	79,150	74,328	15,000	138,478
2018	78,100	73,455	20,000	131,555
2019	78,100	73,455	20,000	131,555
2020	78,100	73,455	20,000	131,555
2021	78,100	73,455	25,000	126,555
2022	78,100	73,455	24,500	127,055
2023	78,100	73,455	23,000	128,555
2024	78,100	73,455	0	151,555

Land Data

Front Foot	Type	Effective Frontage	Effective Depth	Influence Factor	Influence Code
11.Base 100fft				%	
12.Delta Triangle				%	
13.Nabla Triangle				%	
14.Sec 101to200ff				%	
15.FF 201+Over				%	
				%	
				%	
Square Foot		**Square Feet**			
16.Regular Lot				%	
17.Secondary Lot				%	
18.Excess land				%	
19.Condominium				%	
20.Miscellaneous				%	
				%	
				%	
Fract. Acre		**Acreage/Sites**			
21.Commercial Sit	22	1.50	100	%	0
22.Base Lot	28	3.50	100	%	0
23.A	45	1.00	100	%	0
Acres	29	15.00	100	%	0
24.B	30	30.00	100	%	0
25.Lakefront Site	31	22.70	100	%	0
26.D				%	
27.Secondary Lot					
28.Rear Land up t		**Total Acreage**	72.70		
29.Rear Land 5-20					

Influence Codes

1.Un-Buildable
2.Excess Frtg
3.Topography
4.Size/Shape
5.Access
6.Deed Restricti
7.OPEN SPACE
8.Code Restricti
9.Fract Share
Acres
30.Rear Land 20-5
31.Rear Land 50+
32.Tillable/Pastu
33.Frm/OpnBlue/Cr
34.Farm/Open Spac
35.Farm/Open Spac
36.Farm/Open Spac
37.Treegrowth SW
38.Treegrowth MW
39.Treegrowth HW
40.Wasteland/RP
41.G
42.Mobile Home Si
43.PublicWtr/Sept
44.PrivateWtr/Sep
45.Lot improvemen
46.Miscellaneous

Whitefield

Map Lot 012-042 | Account 1358 | Location 34 HENRY LANE | Card 1 Of 1 | 9/12/2023

Building Style	**10 Farmhouse**	
0.	4.Cape	8.Log
1.Conv.	5.Garrison	9.Other
2.Ranch	6.Split	10.Farnhou
3.R Ranch	7.Contemp	11.Mfg Dbl
Dwelling Units	**1**	
Other Units	**0**	
Stories	**5 One & 3/4 Story**	
1.1	4.1.5	7.
2.2	5.1.75	8.
3.3	6.2.5	9.
Exterior Walls	**1 Wood Siding**	
0.	4.Asbestos	8.Concrete
1.Wood	5.Stucco	9.Other
2.Vin/Al	6.Brick	10.Wd Shgl
3.Compos.	7.Stone	11.Cement
Roof Surface	**1 Asphalt Shingles**	
1.Asphalt	4.Wood Sh	7.
2.Metal	5.Other	8.
3.Composit	6.	9.
SF Masonry Trim	**0**	
OPEN-3-CUSTOM	**0**	
OPEN-4-CUSTOM	**0**	
Year Built	**1850**	
Year Remodeled	**1960**	
Foundation	**3 Brick &/or Stone**	
1.Concrete	4.Wood	7.
2.C Block	5.Slab	8.
3.Br/Stone	6.Piers	9.
Basement	**1 1/4 Basement**	
1.1/4 Bmt	4.Full Bmt	7.
2.1/2 Bmt	5.None	8.
3.3/4 Bmt	6.	9.None
Bsmt Gar # Cars	**0**	
Wet Basement	**2 Damp Basement**	
1.Dry	4.	7.
2.Damp	5.	8.
3.Wet	6.	9.

SF Bsmt Living	**0**	
Fin Bsmt Grade	**0 0**	
BASEMENT FLOOR	**0**	
Heat Type	**100%**	**12 Wood stoves**
0.	4.Steam	8.Fl/Wall
1.HWBB	5.FWA	9.No Heat
2.HWCI	6.GravWA	10.Rad/BB
3.H Pump	7.Electric	11.Monitor
Cool Type	**0%**	**9 None**
1.Refrig	4.W&C Air	7.
2.Evapor	5.Radheat	8.
3.H Pump	6.	9.None
Kitchen Style	**2 Typical**	
1.New/Remo	4.Obsolete	7.
2.Typical	5.	8.
3.Old Type	6.	9.None
Bath(s) Style	**2 Typical Bath(s)**	
1.New/Modr	4.Obsolete	7.
2.Typical	5.	8.
3.Old Type	6.	9.None
# Rooms	**6**	
# Bedrooms	**2**	
# Full Baths	**1**	
# Half Baths	**0**	
# Addn Fixtures	**1**	
# Fireplaces	**0**	

TRIO Software
A Division of Harris Computer Systems

Layout	**1 Typical**	
1.Typical	4.	7.
2.Inadeq	5.	8.
3.Horrid	6.	9.
Attic	**9 None**	
1.1/4 Fin	4.Full Fin	7.
2.1/2 Fin	5.Fl/Stair	8.
3.3/4 Fin	6.	9.None
Insulation	**5 Partial**	
1.Full	4.Minimal	7.
2.Heavy	5.Partial	8.
3.Capped	6.	9.None
Unfinished %	**0%**	
Grade & Factor	**3 Average 100%**	
1.E Grade	4.B Grade	7.
2.D Grade	5.A Grade	8.SC Grade
3.C Grade	6.AA Grade	9.Same
SQFT (Footprint)	**713**	
Condition	**3 Below Average**	
1.Poor	4.Avg	7.V G
2.Fair	5.Avg+	8.Exc
3.Avg-	6.Good	9.Same
Phys. % Good	**0%**	
Funct. % Good	**100%**	
Functional Code	**9 None**	
1.Incomp	4.	7.
2.O-Built	5.	8.Other
3.Damage	6.	9.None
Econ. % Good	**100%**	
Economic Code	**None**	
0.None	3.No Power	6.Bad Abut
1.Location	4.Generate	9.None
2.Encroach	5.SiteLimt	9.
Entrance Code	**1 Interior Inspect**	
1.Interior	4.Vacant	7.
2.Refusal	5.Estimate	8.
3.Informed	6.	9.
Information Code	**1 Owner**	
1.Owner	4.Agent	7.
2.Relative	5.Estimate	8.
3.Tenant	6.Other	9.

Date Inspected

Additions, Outbuildings & Improvements

Type	Year	Units	Grade	Cond	Phys.	Funct.	Sound Value
1 One Story Frame	1964	256	3 100	3	0 %	100 %	
23 Frame Garage	1964	720	3 100	3	0 %	100 %	
409 Concrete Pad	1964	720	3 100	4	0 %	100 %	
67 Barn	1975	884	3 100	3	0 %	100 %	
24 Frame Shed	1964	270	3 100	3	0 %	100 %	
24 Frame Shed	1960	1200	2 100	2	0 %	100 %	
24 Frame Shed	1960	240	3 100	3	0 %	100 %	
					%	%	
					%	%	
					%	%	

1.One Story Fram
2.Two Story Fram
3.Three Story Fr
4.1 & 1/2 Story
5.1 & 3/4 Story
6.2 & 1/2 Story
21.Open Frame Por
22.Encl Frame Por
23.Frame Garage
24.Frame Shed
25.Frame Bay Wind
26.1SFr Overhang
27.Unfin Basement
28.Unfinished Att
29.Finished Attic

Map Lot 022-020 Account 743 Location 10 BIRCH LANE Card 1 Of 1 9/12/2023

DUBORD, NICHOLAS H
DUBORD, HEATHER A
10 BIRCH LANE
WHITEFIELD ME 04353

B5265P231

Previous Owner
TERNIG JEFFREY
10 BIRCH LANE

WHITEFIELD ME 04353
Sale Date: 5/24/2018

Previous Owner
PASS TIA, SHEENA & HALEY
233 WINGOOD ROAD

WINDSOR ME 04363
Sale Date: 4/17/2006

Inspection Witnessed By:

X Date

No./Date	Description	Date Insp.

Notes:

11/30/21 - REV, TRUCK, NO ANS. ADJ SIZE/AGE WD, ADJ AREA HSE, ADD 2 1sOH's. P/O FLOORING INC? ADJ FUNC, CK SW.

Whitefield

Property Data

Neighborhood **1 Whitefield**

Tree Growth Year **0**

X Coordinate **0**

Y Coordinate **0**

Zone/Land Use **11 Residential**

Secondary Zone

Topography **1 Level**

1.Level 4.Below St 7.
2.Rolling 5.Low 8.
3.Above St 6.Swampy 9.

Utilities **4 Drilled Well** **6 Septic System**

1.OutHouse 4.Dr Well 7.Cesspool
2.PblcWtr 5.Dug Well 8.LakeDraw
3.PblcSewr 6.Septic 9.None

Street **1 Paved**

1.Paved 4.Proposed 7.
2.Semi Imp 5.Private 8.
3.Gravel 6. 9.None

0

0

Sale Data

Sale Date **5/24/2018**

Price **90,000**

Sale Type **2 Land & Buildings**

1.Land 4.Mfg unit 7.
2.L & B 5.Other 8.
3.Building 6. 9.

Financing **1 Conventional**

1.Convent 4.Seller 7.
2.FHA/VA 5.Private 8.
3.Assumed 6.Cash 9.Unknown

Validity **1 Arms Length Sale**

1.Valid 4.Split 7.Changes
2.Related 5.Partial 8.Other
3.Distress 6.Exempt 9.

Verified **5 Public Record**

1.Buyer 4.Agent 7.Family
2.Seller 5.Pub Rec 8.Other
3.Lender 6.MLS 9.

Assessment Record

Year	Land	Buildings	Exempt	Total
2011	28,500	86,195	0	114,695
2012	28,500	86,195	0	114,695
2013	30,000	86,195	0	116,195
2014	30,000	86,195	0	116,195
2015	30,000	86,195	0	116,195
2016	30,000	86,195	0	116,195
2017	30,000	86,195	0	116,195
2018	30,000	86,195	0	116,195
2019	30,000	86,195	0	116,195
2020	30,000	86,195	0	116,195
2021	30,000	86,195	25,000	91,195
2022	30,000	86,195	24,500	91,695
2023	30,000	79,364	23,000	86,364
2024	30,000	79,364	19,000	90,364

Land Data

Front Foot

11.Base 100fft
12.Delta Triangle
13.Nabla Triangle
14.Sec 101to200ff
15.FF 201+Over

Square Foot

16.Regular Lot
17.Secondary Lot
18.Excess land
19.Condominium
20.Miscellaneous

Fract. Acre

21.Commercial Sit
22.Base Lot
23.A

Acres

24.B
25.Lakefront Site
26.D
27.Secondary Lot
28.Rear Land up t
29.Rear Land 5-20

Type	Effective Frontage	Effective Depth	Influence Factor	Influence Code
			%	
			%	
			%	
			%	
			%	
			%	
			%	
	Square Feet			
			%	
			%	
			%	
			%	
			%	
			%	
			%	
	Acreage/Sites			
22	1.50		100 %	0
45	1.00		100 %	0
			%	
			%	
			%	
			%	
			%	

Total Acreage 1.50

Influence Codes

1.Un-Buildable
2.Excess Frtg
3.Topography
4.Size/Shape
5.Access
6.Deed Restricti
7.OPEN SPACE
8.Code Restricti
9.Fract Share

Acres

30.Rear Land 20-5
31.Rear Land 50+
32.Tillable/Pastu
33.Frm/OpnBlue/Cr
34.Farm/Open Spac
35.Farm/Open Spac
36.Farm/Open Spac
37.Treegrowth SW
38.Treegrowth MW
39.Treegrowth HW
40.Wasteland/RP
41.G
42.Mobile Home Si
43.PublicWtr/Sept
44.PrivateWtr/Sep
45.Lot improvemen
46.Miscellaneous

Whitefield

Map Lot 022-020 | Account 743 | Location 10 BIRCH LANE | Card 1 Of 1 | 9/12/2023

Building Style	**3 Raised Ranch**	
0.	4.Cape	8.Log
1.Conv.	5.Garrison	9.Other
2.Ranch	6.Split	10.Farnhou
3.R Ranch	7.Contemp	11.Mfg Dbl
Dwelling Units	**1**	
Other Units	**0**	
Stories	**1 One Story**	
1.1	4.1.5	7.
2.2	5.1.75	8.
3.3	6.2.5	9.
Exterior Walls	**2 Vinyl/Aluminum**	
0.	4.Asbestos	8.Concrete
1.Wood	5.Stucco	9.Other
2.Vin/Al	6.Brick	10.Wd Shgl
3.Compos.	7.Stone	11.Cement
Roof Surface	**3 Composition**	
1.Asphalt	4.Wood Sh	7.
2.Metal	5.Other	8.
3.Composit	6.	9.
SF Masonry Trim	**0**	
OPEN-3-CUSTOM	**0**	
OPEN-4-CUSTOM	**0**	
Year Built	**1980**	
Year Remodeled	**0**	
Foundation	**1 Concrete**	
1.Concrete	4.Wood	7.
2.C Block	5.Slab	8.
3.Br/Stone	6.Piers	9.
Basement	**4 Full Basement**	
1.1/4 Bmt	4.Full Bmt	7.
2.1/2 Bmt	5.None	8.
3.3/4 Bmt	6.	9.None
Bsmt Gar # Cars	**0**	
Wet Basement	**1 Dry Basement**	
1.Dry	4.	7.
2.Damp	5.	8.
3.Wet	6.	9.

SF Bsmt Living	**0**	
Fin Bsmt Grade	**0 0**	
BASEMENT FLOOR	**0**	
Heat Type	**100%**	**5 Forced Warm Air**
0.	4.Steam	8.Fl/Wall
1.HWBB	5.FWA	9.No Heat
2.HWCI	6.GravWA	10.Rad/BB
3.H Pump	7.Electric	11.Monitor
Cool Type	**0%**	**9 None**
1.Refrig	4.W&C Air	7.
2.Evapor	5.Radheat	8.
3.H Pump	6.	9.None
Kitchen Style	**1 New/Remodeled**	
1.New/Remo	4.Obsolete	7.
2.Typical	5.	8.
3.Old Type	6.	9.None
Bath(s) Style	**1 New/modern**	
1.New/Modr	4.Obsolete	7.
2.Typical	5.	8.
3.Old Type	6.	9.None
# Rooms	**0**	
# Bedrooms	**0**	
# Full Baths	**2**	
# Half Baths	**0**	
# Addn Fixtures	**2**	
# Fireplaces	**0**	

TRIO Software
A Division of Harris Computer Systems

Layout	**1 Typical**	
1.Typical	4.	7.
2.Inadeq	5.	8.
3.Horrid	6.	9.
Attic	**9 None**	
1.1/4 Fin	4.Full Fin	7.
2.1/2 Fin	5.Fl/Stair	8.
3.3/4 Fin	6.	9.None
Insulation	**1 Full**	
1.Full	4.Minimal	7.
2.Heavy	5.Partial	8.
3.Capped	6.	9.None
Unfinished %	**0%**	
Grade & Factor	**3 Average 100%**	
1.E Grade	4.B Grade	7.
2.D Grade	5.A Grade	8.SC Grade
3.C Grade	6.AA Grade	9.Same
SQFT (Footprint)	**1008**	
Condition	**4 Average**	
1.Poor	4.Avg	7.V G
2.Fair	5.Avg+	8.Exc
3.Avg-	6.Good	9.Same
Phys. % Good	**0%**	
Funct. % Good	**95%**	
Functional Code	**1 Incomplete**	
1.Incomp	4.	7.
2.O-Built	5.	8.Other
3.Damage	6.	9.None
Econ. % Good	**100%**	
Economic Code	**None**	
0.None	3.No Power	6.Bad Abut
1.Location	4.Generate	9.None
2.Encroach	5.SiteLimt	9.
Entrance Code	**3 Information Only**	
1.Interior	4.Vacant	7.
2.Refusal	5.Estimate	8.
3.Informed	6.	9.
Information Code	**3 Tenant**	
1.Owner	4.Agent	7.
2.Relative	5.Estimate	8.
3.Tenant	6.Other	9.

Date Inspected

Additions, Outbuildings & Improvements

Type	Year	Units	Grade	Cond	Phys.	Funct.	Sound Value
23 Frame Garage	1980	780	3 100	4	0 %	100 %	
409 Concrete Pad	1980	780	3 100	4	0 %	100 %	
68 Wood Deck	2021	96	3 100	4	0 %	100 %	
26 1SFr Overhang	1980	36	9 100	9	0 %	0 %	
26 1SFr Overhang	1980	36	9 100	9	0 %	0 %	
					%	%	
					%	%	
					%	%	
					%	%	
					%	%	

1.One Story Fram
2.Two Story Fram
3.Three Story Fr
4.1 & 1/2 Story
5.1 & 3/4 Story
6.2 & 1/2 Story
21.Open Frame Por
22.Encl Frame Por
23.Frame Garage
24.Frame Shed
25.Frame Bay Wind
26.1SFr Overhang
27.Unfin Basement
28.Unfinished Att
29.Finished Attic

Map Lot 016-013-H | Account 1729 | Location 188 DEVINE ROAD | Card 1 Of 1 | 9/12/2023

DULAC, DAWN
DULAC, GILLES
188 DEVINE ROAD
WHITEFIELD ME 04353

B3317P26 B5748P24

Inspection Witnessed By:

X Date

No./Date	Description	Date Insp.

Notes:

Whitefield

Property Data

Neighborhood **1 Whitefield**

Tree Growth Year **0**

X Coordinate **0**

Y Coordinate **0**

Zone/Land Use **11 Residential**

Secondary Zone

Topography **2 Rolling**

1.Level	4.Below St	7.
2.Rolling	5.Low	8.
3.Above St	6.Swampy	9.

Utilities **4 Drilled Well** **6 Septic System**

1.OutHouse	4.Dr Well	7.Cesspool
2.PblcWtr	5.Dug Well	8.LakeDraw
3.PblcSewr	6.Septic	9.None

Street **1 Paved**

1.Paved	4.Proposed	7.
2.Semi Imp	5.Private	8.
3.Gravel	6.	9.None

0

0

Sale Data

Sale Date

Price

Sale Type

1.Land	4.Mfg unit	7.
2.L & B	5.Other	8.
3.Building	6.	9.

Financing

1.Convent	4.Seller	7.
2.FHA/VA	5.Private	8.
3.Assumed	6.Cash	9.Unknown

Validity

1.Valid	4.Split	7.Changes
2.Related	5.Partial	8.Other
3.Distress	6.Exempt	9.

Verified

1.Buyer	4.Agent	7.Family
2.Seller	5.Pub Rec	8.Other
3.Lender	6.MLS	9.

Assessment Record

Year	Land	Buildings	Exempt	Total
2011	32,712	189,257	10,000	211,969
2012	37,451	189,257	10,000	216,708
2013	43,466	189,257	10,000	222,723
2014	43,466	189,257	10,000	222,723
2015	43,466	189,257	10,000	222,723
2016	43,466	189,257	10,000	222,723
2017	43,466	189,257	15,000	217,723
2018	43,466	189,257	20,000	212,723
2019	43,466	189,257	20,000	212,723
2020	43,466	189,257	20,000	212,723
2021	43,466	189,257	25,000	207,723
2022	43,466	189,257	24,500	208,223
2023	43,466	189,257	23,000	209,723
2024	43,466	189,257	19,000	213,723

Land Data

Front Foot

11.Base 100fft
12.Delta Triangle
13.Nabla Triangle
14.Sec 101to200ff
15.FF 201+Over

Square Foot

16.Regular Lot
17.Secondary Lot
18.Excess land
19.Condominium
20.Miscellaneous

Fract. Acre

21.Commercial Sit
22.Base Lot
23.A

Acres

24.B
25.Lakefront Site
26.D
27.Secondary Lot
28.Rear Land up t
29.Rear Land 5-20

Type	Effective Frontage	Effective Depth	Influence Factor	Influence Code
			%	
			%	
			%	
			%	
			%	
			%	
			%	
	Square Feet			
			%	
			%	
			%	
			%	
			%	
			%	
			%	
	Acreage/Sites			
22	1.50		100 %	0
28	3.50		100 %	0
45	1.00		100 %	0
29	10.27		100 %	0
			%	
			%	
			%	

Total Acreage 15.27

Influence Codes

1.Un-Buildable
2.Excess Frtg
3.Topography
4.Size/Shape
5.Access
6.Deed Restricti
7.OPEN SPACE
8.Code Restricti
9.Fract Share

Acres

30.Rear Land 20-5
31.Rear Land 50+
32.Tillable/Pastu
33.Frm/OpnBlue/Cr
34.Farm/Open Spac
35.Farm/Open Spac
36.Farm/Open Spac
37.Treegrowth SW
38.Treegrowth MW
39.Treegrowth HW
40.Wasteland/RP
41.G
42.Mobile Home Si
43.PublicWtr/Sept
44.PrivateWtr/Sep
45.Lot improvemen
46.Miscellaneous

Whitefield

Map Lot 016-013-H | Account 1729 | Location 188 DEVINE ROAD | Card 1 Of 1 | 9/12/2023

Building Style	**1 Conventional**	
0.	4.Cape	8.Log
1.Conv.	5.Garrison	9.Other
2.Ranch	6.Split	10.Farnhou
3.R Ranch	7.Contemp	11.Mfg Dbl
Dwelling Units	**1**	
Other Units	**0**	
Stories	**1 One Story**	
1.1	4.1.5	7.
2.2	5.1.75	8.
3.3	6.2.5	9.
Exterior Walls	**2 Vinyl/Aluminum**	
0.	4.Asbestos	8.Concrete
1.Wood	5.Stucco	9.Other
2.Vin/Al	6.Brick	10.Wd Shgl
3.Compos.	7.Stone	11.Cement
Roof Surface	**1 Asphalt Shingles**	
1.Asphalt	4.Wood Sh	7.
2.Metal	5.Other	8.
3.Composit	6.	9.
SF Masonry Trim	**0**	
OPEN-3-CUSTOM	**0**	
OPEN-4-CUSTOM	**0**	
Year Built	**2007**	
Year Remodeled	**0**	
Foundation	**1 Concrete**	
1.Concrete	4.Wood	7.
2.C Block	5.Slab	8.
3.Br/Stone	6.Piers	9.
Basement	**4 Full Basement**	
1.1/4 Bmt	4.Full Bmt	7.
2.1/2 Bmt	5.None	8.
3.3/4 Bmt	6.	9.None
Bsmt Gar # Cars	**0**	
Wet Basement	**1 Dry Basement**	
1.Dry	4.	7.
2.Damp	5.	8.
3.Wet	6.	9.

SF Bsmt Living	**518**	
Fin Bsmt Grade	**4 100**	
BASEMENT FLOOR	**0**	
Heat Type	**100%**	**1 Hot Water BB**
0.	4.Steam	8.Fl/Wall
1.HWBB	5.FWA	9.No Heat
2.HWCI	6.GravWA	10.Rad/BB
3.H Pump	7.Electric	11.Monitor
Cool Type	**0%**	**9 None**
1.Refrig	4.W&C Air	7.
2.Evapor	5.Radheat	8.
3.H Pump	6.	9.None
Kitchen Style	**1 New/Remodeled**	
1.New/Remo	4.Obsolete	7.
2.Typical	5.	8.
3.Old Type	6.	9.None
Bath(s) Style	**1 New/modern**	
1.New/Modr	4.Obsolete	7.
2.Typical	5.	8.
3.Old Type	6.	9.None
# Rooms	**4**	
# Bedrooms	**1**	
# Full Baths	**1**	
# Half Baths	**1**	
# Addn Fixtures	**3**	
# Fireplaces	**0**	

TRIO Software
A Division of Harris Computer Systems

Layout	**1 Typical**	
1.Typical	4.	7.
2.Inadeq	5.	8.
3.Horrid	6.	9.
Attic	**9 None**	
1.1/4 Fin	4.Full Fin	7.
2.1/2 Fin	5.Fl/Stair	8.
3.3/4 Fin	6.	9.None
Insulation	**1 Full**	
1.Full	4.Minimal	7.
2.Heavy	5.Partial	8.
3.Capped	6.	9.None
Unfinished %	**0%**	
Grade & Factor	**3 Average 100%**	
1.E Grade	4.B Grade	7.
2.D Grade	5.A Grade	8.SC Grade
3.C Grade	6.AA Grade	9.Same
SQFT (Footprint)	**2072**	
Condition	**6 Good**	
1.Poor	4.Avg	7.V G
2.Fair	5.Avg+	8.Exc
3.Avg-	6.Good	9.Same
Phys. % Good	**0%**	
Funct. % Good	**100%**	
Functional Code	**9 None**	
1.Incomp	4.	7.
2.O-Built	5.	8.Other
3.Damage	6.	9.None
Econ. % Good	**100%**	
Economic Code	**None**	
0.None	3.No Power	6.Bad Abut
1.Location	4.Generate	9.None
2.Encroach	5.SiteLimt	9.
Entrance Code	**0**	
1.Interior	4.Vacant	7.
2.Refusal	5.Estimate	8.
3.Informed	6.	9.
Information Code	**0**	
1.Owner	4.Agent	7.
2.Relative	5.Estimate	8.
3.Tenant	6.Other	9.

Date Inspected

Additions, Outbuildings & Improvements

Type	Year	Units	Grade	Cond	Phys.	Funct.	Sound Value
21 Open Frame	2007	272	4 100	6	0 %	100 %	
23 Frame Garage	2007	1308	3 100	6	0 %	100 %	
409 Concrete Pad	2007	1308	3 100	4	0 %	100 %	
					%	%	
					%	%	
					%	%	
					%	%	
					%	%	
					%	%	
					%	%	

1.One Story Fram
2.Two Story Fram
3.Three Story Fr
4.1 & 1/2 Story
5.1 & 3/4 Story
6.2 & 1/2 Story
21.Open Frame Por
22.Encl Frame Por
23.Frame Garage
24.Frame Shed
25.Frame Bay Wind
26.1SFr Overhang
27.Unfin Basement
28.Unfinished Att
29.Finished Attic

Map Lot 016-013 Account 1286 Location 170 DEVINE ROAD Card 1 Of 1 9/12/2023

DULAC, DAWN & RICHARDS, LEE E TRUSTEES
RICHARDS, VIOLET H IRREVOCABLE TRUST FOR DAWN
188 DEVINE ROAD
WHITEFIELD ME 04353

B4254P220

Previous Owner
RICHARDS VIOLET
170 DEVINE ROAD

WHITEFIELD ME 04353
Sale Date: 3/03/2010

Inspection Witnessed By:

X Date

No./Date	Description	Date Insp.

Notes:
11/5/19-REV NAH. ADD 1sFr

Property Data

Neighborhood **99 Whitefield**

Tree Growth Year **0**

X Coordinate **0**

Y Coordinate **0**

Zone/Land Use **11 Residential**

Secondary Zone

Topography **2 Rolling**

1.Level 4.Below St 7.
2.Rolling 5.Low 8.
3.Above St 6.Swampy 9.

Utilities **4 Drilled Well** **6 Septic System**

1.OutHouse 4.Dr Well 7.Cesspool
2.PblcWtr 5.Dug Well 8.LakeDraw
3.PblcSewr 6.Septic 9.None

Street **1 Paved**

1.Paved 4.Proposed 7.
2.Semi Imp 5.Private 8.
3.Gravel 6. 9.None

0

0

Sale Data

Sale Date **3/03/2010**

Price

Sale Type **2 Land & Buildings**

1.Land 4.Mfg unit 7.
2.L & B 5.Other 8.
3.Building 6. 9.

Financing **9 Unknown**

1.Convent 4.Seller 7.
2.FHA/VA 5.Private 8.
3.Assumed 6.Cash 9.Unknown

Validity **2 Related Parties**

1.Valid 4.Split 7.Changes
2.Related 5.Partial 8.Other
3.Distress 6.Exempt 9.

Verified **5 Public Record**

1.Buyer 4.Agent 7.Family
2.Seller 5.Pub Rec 8.Other
3.Lender 6.MLS 9.

Assessment Record

Year	Land	Buildings	Exempt	Total
2011	29,833	25,778	0	55,611
2012	29,833	25,778	0	55,611
2013	33,075	25,778	0	58,853
2014	33,075	25,778	0	58,853
2015	33,075	25,778	0	58,853
2016	33,075	25,778	0	58,853
2017	33,075	25,778	0	58,853
2018	33,075	25,778	0	58,853
2019	33,075	25,778	0	58,853
2020	33,075	25,778	0	58,853
2021	33,075	31,394	0	64,469
2022	33,075	31,394	24,500	39,969
2023	33,075	31,394	23,000	41,469
2024	33,075	31,394	19,000	45,469

Land Data

Front Foot

11.Base 100fft
12.Delta Triangle
13.Nabla Triangle
14.Sec 101to200ff
15.FF 201+Over

Square Foot

16.Regular Lot
17.Secondary Lot
18.Excess land
19.Condominium
20.Miscellaneous

Fract. Acre

21.Commercial Sit
22.Base Lot
23.A

Acres

24.B
25.Lakefront Site
26.D
27.Secondary Lot
28.Rear Land up t
29.Rear Land 5-20

Type	Effective Frontage	Effective Depth	Influence Factor	Influence Code
			%	
			%	
			%	
			%	
			%	
			%	
			%	
	Square Feet			
			%	
			%	
			%	
			%	
			%	
			%	
			%	
	Acreage/Sites			
22	1.50		100 %	0
28	2.05		100 %	0
45	1.00		100 %	0
			%	
			%	
			%	
			%	

Total Acreage 3.55

Influence Codes

1.Un-Buildable
2.Excess Frtg
3.Topography
4.Size/Shape
5.Access
6.Deed Restricti
7.OPEN SPACE
8.Code Restricti
9.Fract Share

Acres

30.Rear Land 20-5
31.Rear Land 50+
32.Tillable/Pastu
33.Frm/OpnBlue/Cr
34.Farm/Open Spac
35.Farm/Open Spac
36.Farm/Open Spac
37.Treegrowth SW
38.Treegrowth MW
39.Treegrowth HW
40.Wasteland/RP
41.G
42.Mobile Home Si
43.PublicWtr/Sept
44.PrivateWtr/Sep
45.Lot improvemen
46.Miscellaneous

Whitefield

Whitefield

Map Lot 016-013 | Account 1286 | Location 170 DEVINE ROAD | Card 1 Of 1 | 9/12/2023

Building Style **0**		
0.	4.Cape	8.Log
1.Conv.	5.Garrison	9.Other
2.Ranch	6.Split	10.Farnhou
3.R Ranch	7.Contemp	11.Mfg Dbl
Dwelling Units **0**		
Other Units **0**		
Stories **0**		
1.1	4.1.5	7.
2.2	5.1.75	8.
3.3	6.2.5	9.
Exterior Walls **0**		
0.	4.Asbestos	8.Concrete
1.Wood	5.Stucco	9.Other
2.Vin/Al	6.Brick	10.Wd Shgl
3.Compos.	7.Stone	11.Cement
Roof Surface **0**		
1.Asphalt	4.Wood Sh	7.
2.Metal	5.Other	8.
3.Composit	6.	9.
SF Masonry Trim **0**		
OPEN-3-CUSTOM **0**		
OPEN-4-CUSTOM **0**		
Year Built **0**		
Year Remodeled **0**		
Foundation **0**		
1.Concrete	4.Wood	7.
2.C Block	5.Slab	8.
3.Br/Stone	6.Piers	9.
Basement **0**		
1.1/4 Bmt	4.Full Bmt	7.
2.1/2 Bmt	5.None	8.
3.3/4 Bmt	6.	9.None
Bsmt Gar # Cars **0**		
Wet Basement **0**		
1.Dry	4.	7.
2.Damp	5.	8.
3.Wet	6.	9.

SF Bsmt Living **0**		
Fin Bsmt Grade **0 0**		
BASEMENT FLOOR **0**		
Heat Type **100%** **0**		
0.	4.Steam	8.Fl/Wall
1.HWBB	5.FWA	9.No Heat
2.HWCI	6.GravWA	10.Rad/BB
3.H Pump	7.Electric	11.Monitor
Cool Type **0%** **9 None**		
1.Refrig	4.W&C Air	7.
2.Evapor	5.Radheat	8.
3.H Pump	6.	9.None
Kitchen Style **0**		
1.New/Remo	4.Obsolete	7.
2.Typical	5.	8.
3.Old Type	6.	9.None
Bath(s) Style **0**		
1.New/Modr	4.Obsolete	7.
2.Typical	5.	8.
3.Old Type	6.	9.None
# Rooms **0**		
# Bedrooms **0**		
# Full Baths **0**		
# Half Baths **0**		
# Addn Fixtures **0**		
# Fireplaces **0**		

TRIO Software
A Division of Harris Computer Systems

Layout **0**		
1.Typical	4.	7.
2.Inadeq	5.	8.
3.Horrid	6.	9.
Attic **0**		
1.1/4 Fin	4.Full Fin	7.
2.1/2 Fin	5.Fl/Stair	8.
3.3/4 Fin	6.	9.None
Insulation **0**		
1.Full	4.Minimal	7.
2.Heavy	5.Partial	8.
3.Capped	6.	9.None
Unfinished % **0%**		
Grade & Factor **0 0%**		
1.E Grade	4.B Grade	7.
2.D Grade	5.A Grade	8.SC Grade
3.C Grade	6.AA Grade	9.Same
SQFT (Footprint) **0**		
Condition **0**		
1.Poor	4.Avg	7.V G
2.Fair	5.Avg+	8.Exc
3.Avg-	6.Good	9.Same
Phys. % Good **0%**		
Funct. % Good **100%**		
Functional Code **9 None**		
1.Incomp	4.	7.
2.O-Built	5.	8.Other
3.Damage	6.	9.None
Econ. % Good **100%**		
Economic Code **None**		
0.None	3.No Power	6.Bad Abut
1.Location	4.Generate	9.None
2.Encroach	5.SiteLimt	9.
Entrance Code **1 Interior Inspect**		
1.Interior	4.Vacant	7.
2.Refusal	5.Estimate	8.
3.Informed	6.	9.
Information Code **1 Owner**		
1.Owner	4.Agent	7.
2.Relative	5.Estimate	8.
3.Tenant	6.Other	9.

Date Inspected

Additions, Outbuildings & Improvements

Type	Year	Units	Grade	Cond	Phys.	Funct.	Sound Value
997 12Mobile Home	1971	12x56	3 100	4	0 %	100 %	
1 One Story Frame	1996	336	3 100	4	0 %	100 %	
23 Frame Garage	2002	672	3 100	4	0 %	100 %	
409 Concrete Pad	2003	672	3 100	4	0 %	100 %	
22 Encl Frame Porch	2000	210	3 100	4	0 %	100 %	
1 One Story Frame	1996	80	3 100	4	0 %	100 %	
1 One Story Frame	2000	200	3 100	4	0 %	100 %	
					%	%	
					%	%	
					%	%	

1.One Story Fram
2.Two Story Fram
3.Three Story Fr
4.1 & 1/2 Story
5.1 & 3/4 Story
6.2 & 1/2 Story
21.Open Frame Por
22.Encl Frame Por
23.Frame Garage
24.Frame Shed
25.Frame Bay Wind
26.1SFr Overhang
27.Unfin Basement
28.Unfinished Att
29.Finished Attic

Map Lot 018-030-A-3-ON | Account 593 | Location 50 JUNIPER LANE | Card 1 Of 1 | 9/12/2023

DUMAS, RONALD
50 JUNIPER LANE
WHITEFIELD ME 04353

Property Data

Neighborhood **1 Whitefield**

Tree Growth Year **0**

X Coordinate **0**

Y Coordinate **0**

Zone/Land Use **11 Residential**

Secondary Zone

Topography **1 Level**

1.Level	4.Below St	7.
2.Rolling	5.Low	8.
3.Above St	6.Swampy	9.

Utilities **9 None** **9 None**

1.OutHouse	4.Dr Well	7.Cesspool
2.PblcWtr	5.Dug Well	8.LakeDraw
3.PblcSewr	6.Septic	9.None

Street **3 Gravel**

1.Paved	4.Proposed	7.
2.Semi Imp	5.Private	8.
3.Gravel	6.	9.None

0

0

Sale Data

Sale Date

Price

Sale Type

1.Land	4.Mfg unit	7.
2.L & B	5.Other	8.
3.Building	6.	9.

Financing

1.Convent	4.Seller	7.
2.FHA/VA	5.Private	8.
3.Assumed	6.Cash	9.Unknown

Validity

1.Valid	4.Split	7.Changes
2.Related	5.Partial	8.Other
3.Distress	6.Exempt	9.

Verified

1.Buyer	4.Agent	7.Family
2.Seller	5.Pub Rec	8.Other
3.Lender	6.MLS	9.

Assessment Record

Year	Land	Buildings	Exempt	Total
2011	0	14,058	0	14,058
2012	0	14,058	0	14,058
2013	0	14,058	0	14,058
2014	0	14,058	0	14,058
2015	0	14,058	0	14,058
2016	0	14,058	0	14,058
2017	0	14,058	0	14,058
2018	0	14,058	0	14,058
2019	0	14,058	0	14,058
2020	0	14,058	0	14,058
2021	0	14,858	0	14,858
2022	0	14,858	0	14,858
2023	0	14,858	0	14,858
2024	0	14,858	0	14,858

Land Data

Front Foot	Type	Effective Frontage	Effective Depth	Influence Factor	Influence Code
11.Base 100fft				%	
12.Delta Triangle				%	
13.Nabla Triangle				%	
14.Sec 101to200ff				%	
15.FF 201+Over				%	
				%	
				%	
Square Foot		**Square Feet**			
16.Regular Lot				%	
17.Secondary Lot				%	
18.Excess land				%	
19.Condominium				%	
20.Miscellaneous				%	
				%	
				%	
Fract. Acre		**Acreage/Sites**			
21.Commercial Sit				%	
22.Base Lot				%	
23.A				%	
Acres				%	
24.B				%	
25.Lakefront Site				%	
26.D				%	
27.Secondary Lot				%	
28.Rear Land up t				%	
29.Rear Land 5-20				%	

Total Acreage 0.00

Influence Codes

1.Un-Buildable
2.Excess Frtg
3.Topography
4.Size/Shape
5.Access
6.Deed Restricti
7.OPEN SPACE
8.Code Restricti
9.Fract Share
Acres
30.Rear Land 20-5
31.Rear Land 50+
32.Tillable/Pastu
33.Frm/OpnBlue/Cr
34.Farm/Open Spac
35.Farm/Open Spac
36.Farm/Open Spac
37.Treegrowth SW
38.Treegrowth MW
39.Treegrowth HW
40.Wasteland/RP
41.G
42.Mobile Home Si
43.PublicWtr/Sept
44.PrivateWtr/Sep
45.Lot improvemen
46.Miscellaneous

Inspection Witnessed By:

X Date

No./Date	Description	Date Insp.

Notes:
11/6/19 REV W/ MR OUTSIDE

Whitefield

Whitefield

Map Lot 018-030-A-3-ON | Account 593 | Location 50 JUNIPER LANE | Card 1 Of 1 | 9/12/2023

Building Style		
0.	4.Cape	8.Log
1.Conv.	5.Garrison	9.Other
2.Ranch	6.Split	10.Farnhou
3.R Ranch	7.Contemp	11.Mfg Dbl

Dwelling Units

Other Units

Stories		
1.1	4.1.5	7.
2.2	5.1.75	8.
3.3	6.2.5	9.

Exterior Walls		
0.	4.Asbestos	8.Concrete
1.Wood	5.Stucco	9.Other
2.Vin/Al	6.Brick	10.Wd Shgl
3.Compos.	7.Stone	11.Cement

Roof Surface		
1.Asphalt	4.Wood Sh	7.
2.Metal	5.Other	8.
3.Composit	6.	9.

SF Masonry Trim

OPEN-3-CUSTOM

OPEN-4-CUSTOM

Year Built

Year Remodeled

Foundation		
1.Concrete	4.Wood	7.
2.C Block	5.Slab	8.
3.Br/Stone	6.Piers	9.

Basement		
1.1/4 Bmt	4.Full Bmt	7.
2.1/2 Bmt	5.None	8.
3.3/4 Bmt	6.	9.None

Bsmt Gar # Cars

Wet Basement		
1.Dry	4.	7.
2.Damp	5.	8.
3.Wet	6.	9.

SF Bsmt Living

Fin Bsmt Grade

BASEMENT FLOOR

Heat Type **100%**		
0.	4.Steam	8.Fl/Wall
1.HWBB	5.FWA	9.No Heat
2.HWCI	6.GravWA	10.Rad/BB
3.H Pump	7.Electric	11.Monitor

Cool Type **0%**		
1.Refrig	4.W&C Air	7.
2.Evapor	5.Radheat	8.
3.H Pump	6.	9.None

Kitchen Style		
1.New/Remo	4.Obsolete	7.
2.Typical	5.	8.
3.Old Type	6.	9.None

Bath(s) Style		
1.New/Modr	4.Obsolete	7.
2.Typical	5.	8.
3.Old Type	6.	9.None

Rooms

Bedrooms

Full Baths

Half Baths

Addn Fixtures

Fireplaces

TRIO Software
A Division of Harris Computer Systems

Layout		
1.Typical	4.	7.
2.Inadeq	5.	8.
3.Horrid	6.	9.

Attic		
1.1/4 Fin	4.Full Fin	7.
2.1/2 Fin	5.Fl/Stair	8.
3.3/4 Fin	6.	9.None

Insulation		
1.Full	4.Minimal	7.
2.Heavy	5.Partial	8.
3.Capped	6.	9.None

Unfinished %

Grade & Factor		
1.E Grade	4.B Grade	7.
2.D Grade	5.A Grade	8.SC Grade
3.C Grade	6.AA Grade	9.Same

SQFT (Footprint)

Condition		
1.Poor	4.Avg	7.V G
2.Fair	5.Avg+	8.Exc
3.Avg-	6.Good	9.Same

Phys. % Good

Funct. % Good

Functional Code		
1.Incomp	4.	7.
2.O-Built	5.	8.Other
3.Damage	6.	9.None

Econ. % Good

Economic Code		
0.None	3.No Power	6.Bad Abut
1.Location	4.Generate	9.None
2.Encroach	5.SiteLimt	9.

Entrance Code **1 Interior Inspect**		
1.Interior	4.Vacant	7.
2.Refusal	5.Estimate	8.
3.Informed	6.	9.

Information Code **1 Owner**		
1.Owner	4.Agent	7.
2.Relative	5.Estimate	8.
3.Tenant	6.Other	9.

Date Inspected

Additions, Outbuildings & Improvements

Type	Year	Units	Grade	Cond	Phys.	Funct.	Sound Value
997 12Mobile Home	1978	12x50	2 100	3	0 %	100 %	
68 Wood Deck	1999	112	3 100	4	0 %	100 %	
1 One Story Frame	1999	308	3 100	4	0 %	100 %	
24 Frame Shed	0				%	%	800
					%	%	
					%	%	
					%	%	
					%	%	
					%	%	
					%	%	

1.One Story Fram
2.Two Story Fram
3.Three Story Fr
4.1 & 1/2 Story
5.1 & 3/4 Story
6.2 & 1/2 Story
21.Open Frame Por
22.Encl Frame Por
23.Frame Garage
24.Frame Shed
25.Frame Bay Wind
26.1SFr Overhang
27.Unfin Basement
28.Unfinished Att
29.Finished Attic

Map Lot 018-030-A-3 Account 38 Location 34 JUNIPER LANE Card 1 Of 1 9/12/2023

DUMAS, STEVEN A
34 JUNIPER LANE
WHITEFIELD ME 04353

B3641P146

Property Data

Neighborhood **1 Whitefield**

Tree Growth Year **0**

X Coordinate **0**

Y Coordinate **0**

Zone/Land Use **11 Residential**

Secondary Zone

Topography **1 Level**

1.Level	4.Below St	7.
2.Rolling	5.Low	8.
3.Above St	6.Swampy	9.

Utilities **4 Drilled Well** **6 Septic System**

1.OutHouse	4.Dr Well	7.Cesspool
2.PblcWtr	5.Dug Well	8.LakeDraw
3.PblcSewr	6.Septic	9.None

Street **1 Paved**

1.Paved	4.Proposed	7.
2.Semi Imp	5.Private	8.
3.Gravel	6.	9.None

0

0

Sale Data

Sale Date **3/01/2005**

Price **100,000**

Sale Type **2 Land & Buildings**

1.Land	4.Mfg unit	7.
2.L & B	5.Other	8.
3.Building	6.	9.

Financing **1 Conventional**

1.Convent	4.Seller	7.
2.FHA/VA	5.Private	8.
3.Assumed	6.Cash	9.Unknown

Validity **2 Related Parties**

1.Valid	4.Split	7.Changes
2.Related	5.Partial	8.Other
3.Distress	6.Exempt	9.

Verified **7 Family Member**

1.Buyer	4.Agent	7.Family
2.Seller	5.Pub Rec	8.Other
3.Lender	6.MLS	9.

Assessment Record

Year	Land	Buildings	Exempt	Total
2011	28,747	134,081	0	162,828
2012	58,371	139,187	0	197,558
2013	63,165	139,187	0	202,352
2014	63,165	139,187	0	202,352
2015	63,165	139,187	0	202,352
2016	63,165	139,187	0	202,352
2017	53,165	133,836	0	187,001
2018	53,165	133,836	0	187,001
2019	53,165	133,836	0	187,001
2020	53,165	133,836	0	187,001
2021	53,165	133,836	0	187,001
2022	53,165	133,836	0	187,001
2023	53,165	133,836	0	187,001
2024	53,165	133,836	0	187,001

Land Data

Front Foot	Type	Effective Frontage	Effective Depth	Influence Factor	Influence Code
11.Base 100fft				%	
12.Delta Triangle				%	
13.Nabla Triangle				%	
14.Sec 101to200ff				%	
15.FF 201+Over				%	
				%	
				%	
Square Foot		**Square Feet**			
16.Regular Lot				%	
17.Secondary Lot				%	
18.Excess land				%	
19.Condominium				%	
20.Miscellaneous				%	
				%	
				%	
Fract. Acre		**Acreage/Sites**			
21.Commercial Sit	22	1.50	100	%	0
22.Base Lot	28	2.11	100	%	0
23.A	22	1.50	100	%	0
Acres	45	1.00	100	%	0
24.B				%	
25.Lakefront Site				%	
26.D				%	
27.Secondary Lot					
28.Rear Land up t					
29.Rear Land 5-20					

Total Acreage 5.11

Influence Codes

1.Un-Buildable
2.Excess Frtg
3.Topography
4.Size/Shape
5.Access
6.Deed Restricti
7.OPEN SPACE
8.Code Restricti
9.Fract Share
Acres
30.Rear Land 20-5
31.Rear Land 50+
32.Tillable/Pastu
33.Frm/OpnBlue/Cr
34.Farm/Open Spac
35.Farm/Open Spac
36.Farm/Open Spac
37.Treegrowth SW
38.Treegrowth MW
39.Treegrowth HW
40.Wasteland/RP
41.G
42.Mobile Home Si
43.PublicWtr/Sept
44.PrivateWtr/Sep
45.Lot improvemen
46.Miscellaneous

Inspection Witnessed By:

X Date

No./Date	Description	Date Insp.

Notes:

Whitefield

Whitefield

Map Lot 018-030-A-3 | Account 38 | Location 34 JUNIPER LANE | Card 1 Of 1 | 9/12/2023

Building Style	**4 Cape Cod**	
0.	4.Cape	8.Log
1.Conv.	5.Garrison	9.Other
2.Ranch	6.Split	10.Farnhou
3.R Ranch	7.Contemp	11.Mfg Dbl
Dwelling Units	**1**	
Other Units	**0**	
Stories	**4 One & 1/2 Story**	
1.1	4.1.5	7.
2.2	5.1.75	8.
3.3	6.2.5	9.
Exterior Walls	**2 Vinyl/Aluminum**	
0.	4.Asbestos	8.Concrete
1.Wood	5.Stucco	9.Other
2.Vin/Al	6.Brick	10.Wd Shgl
3.Compos.	7.Stone	11.Cement
Roof Surface	**1 Asphalt Shingles**	
1.Asphalt	4.Wood Sh	7.
2.Metal	5.Other	8.
3.Composit	6.	9.
SF Masonry Trim	**0**	
OPEN-3-CUSTOM	**0**	
OPEN-4-CUSTOM	**0**	
Year Built	**1993**	
Year Remodeled	**0**	
Foundation	**1 Concrete**	
1.Concrete	4.Wood	7.
2.C Block	5.Slab	8.
3.Br/Stone	6.Piers	9.
Basement	**4 Full Basement**	
1.1/4 Bmt	4.Full Bmt	7.
2.1/2 Bmt	5.None	8.
3.3/4 Bmt	6.	9.None
Bsmt Gar # Cars	**0**	
Wet Basement	**1 Dry Basement**	
1.Dry	4.	7.
2.Damp	5.	8.
3.Wet	6.	9.

SF Bsmt Living	**0**	
Fin Bsmt Grade	**0 0**	
BASEMENT FLOOR	**0**	
Heat Type	**100%**	**1 Hot Water BB**
0.	4.Steam	8.Fl/Wall
1.HWBB	5.FWA	9.No Heat
2.HWCI	6.GravWA	10.Rad/BB
3.H Pump	7.Electric	11.Monitor
Cool Type	**0%**	**9 None**
1.Refrig	4.W&C Air	7.
2.Evapor	5.Radheat	8.
3.H Pump	6.	9.None
Kitchen Style	**2 Typical**	
1.New/Remo	4.Obsolete	7.
2.Typical	5.	8.
3.Old Type	6.	9.None
Bath(s) Style	**2 Typical Bath(s)**	
1.New/Modr	4.Obsolete	7.
2.Typical	5.	8.
3.Old Type	6.	9.None
# Rooms	**5**	
# Bedrooms	**3**	
# Full Baths	**2**	
# Half Baths	**0**	
# Addn Fixtures	**1**	
# Fireplaces	**0**	

TRIO Software
A Division of Harris Computer Systems

Layout	**1 Typical**	
1.Typical	4.	7.
2.Inadeq	5.	8.
3.Horrid	6.	9.
Attic	**9 None**	
1.1/4 Fin	4.Full Fin	7.
2.1/2 Fin	5.Fl/Stair	8.
3.3/4 Fin	6.	9.None
Insulation	**1 Full**	
1.Full	4.Minimal	7.
2.Heavy	5.Partial	8.
3.Capped	6.	9.None
Unfinished %	**0%**	
Grade & Factor	**3 Average 100%**	
1.E Grade	4.B Grade	7.
2.D Grade	5.A Grade	8.SC Grade
3.C Grade	6.AA Grade	9.Same
SQFT (Footprint)	**1008**	
Condition	**5 Above Average**	
1.Poor	4.Avg	7.V G
2.Fair	5.Avg+	8.Exc
3.Avg-	6.Good	9.Same
Phys. % Good	**0%**	
Funct. % Good	**100%**	
Functional Code	**9 None**	
1.Incomp	4.	7.
2.O-Built	5.	8.Other
3.Damage	6.	9.None
Econ. % Good	**100%**	
Economic Code	**None**	
0.None	3.No Power	6.Bad Abut
1.Location	4.Generate	9.None
2.Encroach	5.SiteLimt	9.
Entrance Code	**1 Interior Inspect**	
1.Interior	4.Vacant	7.
2.Refusal	5.Estimate	8.
3.Informed	6.	9.
Information Code	**1 Owner**	
1.Owner	4.Agent	7.
2.Relative	5.Estimate	8.
3.Tenant	6.Other	9.

Date Inspected 4/25/2003

Additions, Outbuildings & Improvements

Type	Year	Units	Grade	Cond	Phys.	Funct.	Sound Value
68 Wood Deck	1995	576	3 100	5	0 %	100 %	
24 Frame Shed	1975	200	1 100	2	0 %	100 %	
998 14Mobile Home	1977	14x66	3 100	1	0 %	75 %	
					%	%	
					%	%	
					%	%	
					%	%	
					%	%	
					%	%	
					%	%	

1.One Story Fram
2.Two Story Fram
3.Three Story Fr
4.1 & 1/2 Story
5.1 & 3/4 Story
6.2 & 1/2 Story
21.Open Frame Por
22.Encl Frame Por
23.Frame Garage
24.Frame Shed
25.Frame Bay Wind
26.1SFr Overhang
27.Unfin Basement
28.Unfinished Att
29.Finished Attic

Map Lot 018-030-A-4 | Account 227 | Location 64 JUNIPER LANE | Card 1 Of 1 | 9/12/2023

DUMAS, STEVEN A
64 JUNIPER LANE
WHITEFIELD ME 04353

B3641P146

Previous Owner
DUMAS ALBERT
130 LEIGHTON ROAD

AUGUSTA ME 04330
Sale Date: 3/01/2006

Inspection Witnessed By:

X Date

No./Date	Description	Date Insp.

Notes:

Whitefield

Property Data

Neighborhood **1 Whitefield**

Tree Growth Year **0**

X Coordinate **0**

Y Coordinate **0**

Zone/Land Use **11 Residential**

Secondary Zone

Topography **1 Level**

1.Level	4.Below St	7.
2.Rolling	5.Low	8.
3.Above St	6.Swampy	9.

Utilities **4 Drilled Well** **6 Septic System**

1.OutHouse	4.Dr Well	7.Cesspool
2.PblcWtr	5.Dug Well	8.LakeDraw
3.PblcSewr	6.Septic	9.None

Street **1 Paved**

1.Paved	4.Proposed	7.
2.Semi Imp	5.Private	8.
3.Gravel	6.	9.None

0

0

Sale Data

Sale Date **9/20/1990**

Price **67,000**

Sale Type **2 Land & Buildings**

1.Land	4.Mfg unit	7.
2.L & B	5.Other	8.
3.Building	6.	9.

Financing **9 Unknown**

1.Convent	4.Seller	7.
2.FHA/VA	5.Private	8.
3.Assumed	6.Cash	9.Unknown

Validity **1 Arms Length Sale**

1.Valid	4.Split	7.Changes
2.Related	5.Partial	8.Other
3.Distress	6.Exempt	9.

Verified **5 Public Record**

1.Buyer	4.Agent	7.Family
2.Seller	5.Pub Rec	8.Other
3.Lender	6.MLS	9.

Assessment Record

Year	Land	Buildings	Exempt	Total
2011	57,150	83,878	0	141,028
2012	38,838	2,791	0	41,629
2013	40,780	2,791	0	43,571
2014	40,780	2,791	0	43,571
2015	40,780	2,791	0	43,571
2016	40,780	2,791	0	43,571
2017	20,780	0	0	20,780
2018	20,780	0	0	20,780
2019	20,780	0	0	20,780
2020	20,780	0	0	20,780
2021	20,780	0	0	20,780
2022	20,780	0	0	20,780
2023	20,780	0	0	20,780
2024	20,780	0	0	20,780

Land Data

Front Foot	Type	Effective Frontage	Effective Depth	Influence Factor	Influence Code
11.Base 100fft				%	
12.Delta Triangle				%	
13.Nabla Triangle				%	
14.Sec 101to200ff				%	
15.FF 201+Over				%	
				%	
				%	
Square Foot		**Square Feet**			
16.Regular Lot				%	
17.Secondary Lot				%	
18.Excess land				%	
19.Condominium				%	
20.Miscellaneous				%	
				%	
				%	
Fract. Acre		**Acreage/Sites**			
21.Commercial Sit	22	1.50	100	%	0
22.Base Lot	28	0.52	100	%	0
23.A				%	
Acres				%	
24.B				%	
25.Lakefront Site				%	
26.D				%	
27.Secondary Lot				%	
28.Rear Land up t					
29.Rear Land 5-20					

Total Acreage 2.02

Influence Codes

1.Un-Buildable
2.Excess Frtg
3.Topography
4.Size/Shape
5.Access
6.Deed Restricti
7.OPEN SPACE
8.Code Restricti
9.Fract Share
Acres
30.Rear Land 20-5
31.Rear Land 50+
32.Tillable/Pastu
33.Frm/OpnBlue/Cr
34.Farm/Open Spac
35.Farm/Open Spac
36.Farm/Open Spac
37.Treegrowth SW
38.Treegrowth MW
39.Treegrowth HW
40.Wasteland/RP
41.G
42.Mobile Home Si
43.PublicWtr/Sept
44.PrivateWtr/Sep
45.Lot improvemen
46.Miscellaneous

Whitefield

Map Lot 018-030-A-4 | Account 227 | Location 64 JUNIPER LANE | Card 1 Of 1 | 9/12/2023

Building Style		
0.	4.Cape	8.Log
1.Conv.	5.Garrison	9.Other
2.Ranch	6.Split	10.Farnhou
3.R Ranch	7.Contemp	11.Mfg Dbl

Dwelling Units
Other Units

Stories		
1.1	4.1.5	7.
2.2	5.1.75	8.
3.3	6.2.5	9.

Exterior Walls		
0.	4.Asbestos	8.Concrete
1.Wood	5.Stucco	9.Other
2.Vin/Al	6.Brick	10.Wd Shgl
3.Compos.	7.Stone	11.Cement

Roof Surface		
1.Asphalt	4.Wood Sh	7.
2.Metal	5.Other	8.
3.Composit	6.	9.

SF Masonry Trim
OPEN-3-CUSTOM
OPEN-4-CUSTOM
Year Built
Year Remodeled

Foundation		
1.Concrete	4.Wood	7.
2.C Block	5.Slab	8.
3.Br/Stone	6.Piers	9.

Basement		
1.1/4 Bmt	4.Full Bmt	7.
2.1/2 Bmt	5.None	8.
3.3/4 Bmt	6.	9.None

Bsmt Gar # Cars

Wet Basement		
1.Dry	4.	7.
2.Damp	5.	8.
3.Wet	6.	9.

SF Bsmt Living
Fin Bsmt Grade
BASEMENT FLOOR

Heat Type **100%**		
0.	4.Steam	8.Fl/Wall
1.HWBB	5.FWA	9.No Heat
2.HWCI	6.GravWA	10.Rad/BB
3.H Pump	7.Electric	11.Monitor

Cool Type **0%**		
1.Refrig	4.W&C Air	7.
2.Evapor	5.Radheat	8.
3.H Pump	6.	9.None

Kitchen Style		
1.New/Remo	4.Obsolete	7.
2.Typical	5.	8.
3.Old Type	6.	9.None

Bath(s) Style		
1.New/Modr	4.Obsolete	7.
2.Typical	5.	8.
3.Old Type	6.	9.None

Rooms
Bedrooms
Full Baths
Half Baths
Addn Fixtures
Fireplaces

TRIO Software
A Division of Harris Computer Systems

Layout		
1.Typical	4.	7.
2.Inadeq	5.	8.
3.Horrid	6.	9.

Attic		
1.1/4 Fin	4.Full Fin	7.
2.1/2 Fin	5.Fl/Stair	8.
3.3/4 Fin	6.	9.None

Insulation		
1.Full	4.Minimal	7.
2.Heavy	5.Partial	8.
3.Capped	6.	9.None

Unfinished %

Grade & Factor		
1.E Grade	4.B Grade	7.
2.D Grade	5.A Grade	8.SC Grade
3.C Grade	6.AA Grade	9.Same

SQFT (Footprint)

Condition		
1.Poor	4.Avg	7.V G
2.Fair	5.Avg+	8.Exc
3.Avg-	6.Good	9.Same

Phys. % Good
Funct. % Good

Functional Code		
1.Incomp	4.	7.
2.O-Built	5.	8.Other
3.Damage	6.	9.None

Econ. % Good

Economic Code		
0.None	3.No Power	6.Bad Abut
1.Location	4.Generate	9.None
2.Encroach	5.SiteLimt	9.

Entrance Code **1 Interior Inspect**		
1.Interior	4.Vacant	7.
2.Refusal	5.Estimate	8.
3.Informed	6.	9.

Information Code **1 Owner**		
1.Owner	4.Agent	7.
2.Relative	5.Estimate	8.
3.Tenant	6.Other	9.

Date Inspected

Additions, Outbuildings & Improvements

Type	Year	Units	Grade	Cond	Phys.	Funct.	Sound Value
					%	%	
					%	%	
					%	%	
					%	%	
					%	%	
					%	%	
					%	%	
					%	%	
					%	%	
					%	%	

1.One Story Fram
2.Two Story Fram
3.Three Story Fr
4.1 & 1/2 Story
5.1 & 3/4 Story
6.2 & 1/2 Story
21.Open Frame Por
22.Encl Frame Por
23.Frame Garage
24.Frame Shed
25.Frame Bay Wind
26.1SFr Overhang
27.Unfin Basement
28.Unfinished Att
29.Finished Attic

Map Lot 018-030-A-2 Account 1692 Location 58 JUNIPER LANE Card 1 Of 1 9/12/2023

DUMAS, WILLIAM A
58 JUNIPER LANE
WHITEFIELD ME 04353

B3541P99

Property Data

Neighborhood **1 Whitefield**

Tree Growth Year **0**

X Coordinate **0**

Y Coordinate **0**

Zone/Land Use **11 Residential**

Secondary Zone

Topography **2 Rolling**

1.Level	4.Below St	7.
2.Rolling	5.Low	8.
3.Above St	6.Swampy	9.

Utilities **4 Drilled Well** **6 Septic System**

1.OutHouse	4.Dr Well	7.Cesspool
2.PblcWtr	5.Dug Well	8.LakeDraw
3.PblcSewr	6.Septic	9.None

Street

1.Paved	4.Proposed	7.
2.Semi Imp	5.Private	8.
3.Gravel	6.	9.None

0

0

Sale Data

Sale Date **8/24/2005**

Price

Sale Type **1 Land Only**

1.Land	4.Mfg unit	7.
2.L & B	5.Other	8.
3.Building	6.	9.

Financing **9 Unknown**

1.Convent	4.Seller	7.
2.FHA/VA	5.Private	8.
3.Assumed	6.Cash	9.Unknown

Validity **2 Related Parties**

1.Valid	4.Split	7.Changes
2.Related	5.Partial	8.Other
3.Distress	6.Exempt	9.

Verified **7 Family Member**

1.Buyer	4.Agent	7.Family
2.Seller	5.Pub Rec	8.Other
3.Lender	6.MLS	9.

Assessment Record

Year	Land	Buildings	Exempt	Total
2011	28,825	9,868	0	38,693
2012	28,825	16,631	0	45,456
2013	30,750	16,631	0	47,381
2014	30,750	16,631	0	47,381
2015	30,750	16,631	0	47,381
2016	30,750	16,631	0	47,381
2017	30,750	16,631	0	47,381
2018	30,750	16,631	0	47,381
2019	30,750	16,631	0	47,381
2020	30,750	16,631	0	47,381
2021	30,750	16,977	0	47,727
2022	30,750	16,977	0	47,727
2023	30,750	16,977	23,000	24,727
2024	30,750	16,977	19,000	28,727

Land Data

Front Foot	Type	Effective Frontage	Effective Depth	Influence Factor	Influence Code
11.Base 100fft				%	
12.Delta Triangle				%	
13.Nabla Triangle				%	
14.Sec 101to200ff				%	
15.FF 201+Over				%	
				%	
				%	
Square Foot		**Square Feet**			
16.Regular Lot				%	
17.Secondary Lot				%	
18.Excess land				%	
19.Condominium				%	
20.Miscellaneous				%	
				%	
				%	
Fract. Acre		**Acreage/Sites**			
21.Commercial Sit	22	1.50	100	%	0
22.Base Lot	28	0.50	100	%	0
23.A	45	1.00	100	%	0
Acres				%	
24.B				%	
25.Lakefront Site				%	
26.D				%	
27.Secondary Lot				%	
28.Rear Land up t					
29.Rear Land 5-20					

Total Acreage 2.00

Influence Codes

1.Un-Buildable
2.Excess Frtg
3.Topography
4.Size/Shape
5.Access
6.Deed Restricti
7.OPEN SPACE
8.Code Restricti
9.Fract Share
Acres
30.Rear Land 20-5
31.Rear Land 50+
32.Tillable/Pastu
33.Frm/OpnBlue/Cr
34.Farm/Open Spac
35.Farm/Open Spac
36.Farm/Open Spac
37.Treegrowth SW
38.Treegrowth MW
39.Treegrowth HW
40.Wasteland/RP
41.G
42.Mobile Home Si
43.PublicWtr/Sept
44.PrivateWtr/Sep
45.Lot improvemen
46.Miscellaneous

Inspection Witnessed By:

X Date

No./Date	Description	Date Insp.

Notes:
11/5/19 REV NAH. ADD PORCH.

Whitefield

Whitefield

Map Lot 018-030-A-2 | Account 1692 | Location 58 JUNIPER LANE | Card 1 Of 1 | 9/12/2023

Building Style **0**		
0.	4.Cape	8.Log
1.Conv.	5.Garrison	9.Other
2.Ranch	6.Split	10.Farnhou
3.R Ranch	7.Contemp	11.Mfg Dbl
Dwelling Units **0**		
Other Units **0**		
Stories **0**		
1.1	4.1.5	7.
2.2	5.1.75	8.
3.3	6.2.5	9.
Exterior Walls **0**		
0.	4.Asbestos	8.Concrete
1.Wood	5.Stucco	9.Other
2.Vin/Al	6.Brick	10.Wd Shgl
3.Compos.	7.Stone	11.Cement
Roof Surface **0**		
1.Asphalt	4.Wood Sh	7.
2.Metal	5.Other	8.
3.Composit	6.	9.
SF Masonry Trim **0**		
OPEN-3-CUSTOM **0**		
OPEN-4-CUSTOM **0**		
Year Built **0**		
Year Remodeled **0**		
Foundation **0**		
1.Concrete	4.Wood	7.
2.C Block	5.Slab	8.
3.Br/Stone	6.Piers	9.
Basement **0**		
1.1/4 Bmt	4.Full Bmt	7.
2.1/2 Bmt	5.None	8.
3.3/4 Bmt	6.	9.None
Bsmt Gar # Cars **0**		
Wet Basement **0**		
1.Dry	4.	7.
2.Damp	5.	8.
3.Wet	6.	9.

SF Bsmt Living **0**		
Fin Bsmt Grade **0 0**		
BASEMENT FLOOR **0**		
Heat Type **100%** **0**		
0.	4.Steam	8.Fl/Wall
1.HWBB	5.FWA	9.No Heat
2.HWCI	6.GravWA	10.Rad/BB
3.H Pump	7.Electric	11.Monitor
Cool Type **0%** **9 None**		
1.Refrig	4.W&C Air	7.
2.Evapor	5.Radheat	8.
3.H Pump	6.	9.None
Kitchen Style **0**		
1.New/Remo	4.Obsolete	7.
2.Typical	5.	8.
3.Old Type	6.	9.None
Bath(s) Style **0**		
1.New/Modr	4.Obsolete	7.
2.Typical	5.	8.
3.Old Type	6.	9.None
# Rooms **0**		
# Bedrooms **0**		
# Full Baths **0**		
# Half Baths **0**		
# Addn Fixtures **0**		
# Fireplaces **0**		

TRIO Software
A Division of Harris Computer Systems

Layout **0**		
1.Typical	4.	7.
2.Inadeq	5.	8.
3.Horrid	6.	9.
Attic **0**		
1.1/4 Fin	4.Full Fin	7.
2.1/2 Fin	5.Fl/Stair	8.
3.3/4 Fin	6.	9.None
Insulation **0**		
1.Full	4.Minimal	7.
2.Heavy	5.Partial	8.
3.Capped	6.	9.None
Unfinished % **0%**		
Grade & Factor **0 0%**		
1.E Grade	4.B Grade	7.
2.D Grade	5.A Grade	8.SC Grade
3.C Grade	6.AA Grade	9.Same
SQFT (Footprint) **0**		
Condition **0**		
1.Poor	4.Avg	7.V G
2.Fair	5.Avg+	8.Exc
3.Avg-	6.Good	9.Same
Phys. % Good **0%**		
Funct. % Good **100%**		
Functional Code **9 None**		
1.Incomp	4.	7.
2.O-Built	5.	8.Other
3.Damage	6.	9.None
Econ. % Good **100%**		
Economic Code **None**		
0.None	3.No Power	6.Bad Abut
1.Location	4.Generate	9.None
2.Encroach	5.SiteLimt	9.
Entrance Code **0**		
1.Interior	4.Vacant	7.
2.Refusal	5.Estimate	8.
3.Informed	6.	9.
Information Code **0**		
1.Owner	4.Agent	7.
2.Relative	5.Estimate	8.
3.Tenant	6.Other	9.

Date Inspected

Additions, Outbuildings & Improvements

Type	Year	Units	Grade	Cond	Phys.	Funct.	Sound Value
998 14Mobile Home	1989	14x66	2 100	3	0 %	100 %	
23 Frame Garage	1989	480	2 100	3	0 %	100 %	
409 Concrete Pad	1989	480	2 100	3	0 %	100 %	
24 Frame Shed	2000	240	2 100	3	0 %	100 %	
997 12Mobile Home	1980	12x72	2 100	3	0 %	100 %	
21 Open Frame	1989	160	2 100	3	0 %	100 %	
					%	%	
					%	%	
					%	%	
					%	%	

1.One Story Fram
2.Two Story Fram
3.Three Story Fr
4.1 & 1/2 Story
5.1 & 3/4 Story
6.2 & 1/2 Story
21.Open Frame Por
22.Encl Frame Por
23.Frame Garage
24.Frame Shed
25.Frame Bay Wind
26.1SFr Overhang
27.Unfin Basement
28.Unfinished Att
29.Finished Attic

Map Lot 030-013 | Account 1221 | Location 41 PITTSTON ROAD | Card 1 Of 1 | 9/12/2023

DUMONT, SHAWN W
41 PITTSTON ROAD
WHITEFIELD ME 04353

B4233P268

Previous Owner
THAYER KENNETH & LEON
41 PITTSTON ROAD

WHITEFIELD ME 04353
Sale Date: 12/12/2009

Inspection Witnessed By:

X Date

No./Date	Description	Date Insp.

Notes:

12/30/20 REV W/ MR. ADD SHED
7/18/17 NAH, ADD NEW GAR, ALSO ADD OLDER WD

Whitefield

Property Data

Neighborhood **1 Whitefield**

Tree Growth Year **0**

X Coordinate **0**

Y Coordinate **0**

Zone/Land Use **11 Residential**

Secondary Zone

Topography **1 Level**

1.Level	4.Below St	7.
2.Rolling	5.Low	8.
3.Above St	6.Swampy	9.

Utilities **4 Drilled Well** **6 Septic System**

1.OutHouse	4.Dr Well	7.Cesspool
2.PblcWtr	5.Dug Well	8.LakeDraw
3.PblcSewr	6.Septic	9.None

Street **1 Paved**

1.Paved	4.Proposed	7.
2.Semi Imp	5.Private	8.
3.Gravel	6.	9.None

0

0

Sale Data

Sale Date **12/12/2009**

Price **30,000**

Sale Type **1 Land Only**

1.Land	4.Mfg unit	7.
2.L & B	5.Other	8.
3.Building	6.	9.

Financing **1 Conventional**

1.Convent	4.Seller	7.
2.FHA/VA	5.Private	8.
3.Assumed	6.Cash	9.Unknown

Validity **1 Arms Length Sale**

1.Valid	4.Split	7.Changes
2.Related	5.Partial	8.Other
3.Distress	6.Exempt	9.

Verified **5 Public Record**

1.Buyer	4.Agent	7.Family
2.Seller	5.Pub Rec	8.Other
3.Lender	6.MLS	9.

Assessment Record

Year	Land	Buildings	Exempt	Total
2011	29,150	14,085	0	43,235
2012	28,650	14,085	0	42,735
2013	30,345	14,085	0	44,430
2014	30,345	14,085	0	44,430
2015	30,345	14,085	0	44,430
2016	30,345	14,085	0	44,430
2017	30,345	14,085	0	44,430
2018	30,345	25,172	0	55,517
2019	30,345	25,172	0	55,517
2020	30,345	25,172	0	55,517
2021	30,345	25,172	0	55,517
2022	30,345	25,765	0	56,110
2023	30,345	25,765	0	56,110
2024	30,345	25,765	0	56,110

Land Data

Front Foot

11.Base 100fft
12.Delta Triangle
13.Nabla Triangle
14.Sec 101to200ff
15.FF 201+Over

Square Foot

16.Regular Lot
17.Secondary Lot
18.Excess land
19.Condominium
20.Miscellaneous

Fract. Acre

21.Commercial Sit
22.Base Lot
23.A

Acres

24.B
25.Lakefront Site
26.D
27.Secondary Lot
28.Rear Land up t
29.Rear Land 5-20

Type	Effective Frontage	Effective Depth	Influence Factor	Influence Code
			%	
			%	
			%	
			%	
			%	
			%	
			%	
	Square Feet			
			%	
			%	
			%	
			%	
			%	
			%	
			%	
	Acreage/Sites			
22	1.50		100 %	0
28	0.23		100 %	0
45	1.00		100 %	0
			%	
			%	
			%	
			%	

Total Acreage 1.73

Influence Codes

1.Un-Buildable
2.Excess Frtg
3.Topography
4.Size/Shape
5.Access
6.Deed Restricti
7.OPEN SPACE
8.Code Restricti
9.Fract Share

Acres

30.Rear Land 20-5
31.Rear Land 50+
32.Tillable/Pastu
33.Frm/OpnBlue/Cr
34.Farm/Open Spac
35.Farm/Open Spac
36.Farm/Open Spac
37.Treegrowth SW
38.Treegrowth MW
39.Treegrowth HW
40.Wasteland/RP
41.G
42.Mobile Home Si
43.PublicWtr/Sept
44.PrivateWtr/Sep
45.Lot improvemen
46.Miscellaneous

Whitefield

Map Lot 030-013 | Account 1221 | Location 41 PITTSTON ROAD | Card 1 Of 1 | 9/12/2023

Building Style **0**		
0.	4.Cape	8.Log
1.Conv.	5.Garrison	9.Other
2.Ranch	6.Split	10.Farnhou
3.R Ranch	7.Contemp	11.Mfg Dbl
Dwelling Units **0**		
Other Units **0**		
Stories **0**		
1.1	4.1.5	7.
2.2	5.1.75	8.
3.3	6.2.5	9.
Exterior Walls **0**		
0.	4.Asbestos	8.Concrete
1.Wood	5.Stucco	9.Other
2.Vin/Al	6.Brick	10.Wd Shgl
3.Compos.	7.Stone	11.Cement
Roof Surface **0**		
1.Asphalt	4.Wood Sh	7.
2.Metal	5.Other	8.
3.Composit	6.	9.
SF Masonry Trim **0**		
OPEN-3-CUSTOM **0**		
OPEN-4-CUSTOM **0**		
Year Built **0**		
Year Remodeled **0**		
Foundation **0**		
1.Concrete	4.Wood	7.
2.C Block	5.Slab	8.
3.Br/Stone	6.Piers	9.
Basement **0**		
1.1/4 Bmt	4.Full Bmt	7.
2.1/2 Bmt	5.None	8.
3.3/4 Bmt	6.	9.None
Bsmt Gar # Cars **0**		
Wet Basement **0**		
1.Dry	4.	7.
2.Damp	5.	8.
3.Wet	6.	9.

SF Bsmt Living **0**		
Fin Bsmt Grade **0 0**		
BASEMENT FLOOR **0**		
Heat Type **100%** **0**		
0.	4.Steam	8.Fl/Wall
1.HWBB	5.FWA	9.No Heat
2.HWCI	6.GravWA	10.Rad/BB
3.H Pump	7.Electric	11.Monitor
Cool Type **0%**	**9 None**	
1.Refrig	4.W&C Air	7.
2.Evapor	5.Radheat	8.
3.H Pump	6.	9.None
Kitchen Style **0**		
1.New/Remo	4.Obsolete	7.
2.Typical	5.	8.
3.Old Type	6.	9.None
Bath(s) Style **0**		
1.New/Modr	4.Obsolete	7.
2.Typical	5.	8.
3.Old Type	6.	9.None
# Rooms **0**		
# Bedrooms **0**		
# Full Baths **0**		
# Half Baths **0**		
# Addn Fixtures **0**		
# Fireplaces **0**		

TRIO Software
A Division of Harris Computer Systems

Layout **0**		
1.Typical	4.	7.
2.Inadeq	5.	8.
3.Horrid	6.	9.
Attic **0**		
1.1/4 Fin	4.Full Fin	7.
2.1/2 Fin	5.Fl/Stair	8.
3.3/4 Fin	6.	9.None
Insulation **0**		
1.Full	4.Minimal	7.
2.Heavy	5.Partial	8.
3.Capped	6.	9.None
Unfinished % **0%**		
Grade & Factor **0 0%**		
1.E Grade	4.B Grade	7.
2.D Grade	5.A Grade	8.SC Grade
3.C Grade	6.AA Grade	9.Same
SQFT (Footprint) **0**		
Condition **0**		
1.Poor	4.Avg	7.V G
2.Fair	5.Avg+	8.Exc
3.Avg-	6.Good	9.Same
Phys. % Good **0%**		
Funct. % Good **100%**		
Functional Code **9 None**		
1.Incomp	4.	7.
2.O-Built	5.	8.Other
3.Damage	6.	9.None
Econ. % Good **100%**		
Economic Code **None**		
0.None	3.No Power	6.Bad Abut
1.Location	4.Generate	9.None
2.Encroach	5.SiteLimt	9.
Entrance Code **1 Interior Inspect**		
1.Interior	4.Vacant	7.
2.Refusal	5.Estimate	8.
3.Informed	6.	9.
Information Code **1 Owner**		
1.Owner	4.Agent	7.
2.Relative	5.Estimate	8.
3.Tenant	6.Other	9.

Date Inspected

Additions, Outbuildings & Improvements

Type	Year	Units	Grade	Cond	Phys.	Funct.	Sound Value
998 14Mobile Home	1995	14x72	2 100	3	0 %	100 %	
409 Concrete Pad	1995	1008	3 100	4	0 %	100 %	
68 Wood Deck	2012	80	3 100	4	0 %	100 %	
23 Frame Garage	2016	1120	3 100	4	0 %	100 %	
409 Concrete Pad	2016	1120	3 100	4	0 %	100 %	
24 Frame Shed	1995	288	2 100	3	0 %	100 %	
					%	%	
					%	%	
					%	%	
					%	%	

1.One Story Fram
2.Two Story Fram
3.Three Story Fr
4.1 & 1/2 Story
5.1 & 3/4 Story
6.2 & 1/2 Story
21.Open Frame Por
22.Encl Frame Por
23.Frame Garage
24.Frame Shed
25.Frame Bay Wind
26.1SFr Overhang
27.Unfin Basement
28.Unfinished Att
29.Finished Attic

Map Lot 017-043-A | Account 389 | Location 255 SENOTT ROAD | Card 1 Of 1 | 9/12/2023

DUNCAN, FREDERICK JOHN
DUNCAN, NANCY JEAN
10 VATERS HIDEAWAY
JEFFERSON ME 04348

B848P245 B5943P107

Property Data

Neighborhood **1 Whitefield**

Tree Growth Year **0**

X Coordinate **0**

Y Coordinate **0**

Zone/Land Use **11 Residential**

Secondary Zone

Topography **1 Level**

1.Level	4.Below St	7.
2.Rolling	5.Low	8.
3.Above St	6.Swampy	9.

Utilities **4 Drilled Well** **6 Septic System**

1.OutHouse	4.Dr Well	7.Cesspool
2.PblcWtr	5.Dug Well	8.LakeDraw
3.PblcSewr	6.Septic	9.None

Street **1 Paved**

1.Paved	4.Proposed	7.
2.Semi Imp	5.Private	8.
3.Gravel	6.	9.None

0

0

Sale Data

Sale Date

Price

Sale Type

1.Land	4.Mfg unit	7.
2.L & B	5.Other	8.
3.Building	6.	9.

Financing

1.Convent	4.Seller	7.
2.FHA/VA	5.Private	8.
3.Assumed	6.Cash	9.Unknown

Validity

1.Valid	4.Split	7.Changes
2.Related	5.Partial	8.Other
3.Distress	6.Exempt	9.

Verified

1.Buyer	4.Agent	7.Family
2.Seller	5.Pub Rec	8.Other
3.Lender	6.MLS	9.

Assessment Record

Year	Land	Buildings	Exempt	Total
2011	28,747	26,446	0	55,193
2012	28,747	26,446	0	55,193
2013	18,570	22,090	0	40,660
2014	18,570	22,090	0	40,660
2015	18,570	22,090	0	40,660
2016	18,570	22,090	0	40,660
2017	18,570	22,090	0	40,660
2018	18,570	22,090	0	40,660
2019	18,570	22,090	0	40,660
2020	18,570	22,090	0	40,660
2021	18,570	22,390	0	40,960
2022	18,570	22,390	0	40,960
2023	18,570	22,390	0	40,960
2024	18,570	22,390	0	40,960

Land Data

Front Foot	Type	Effective Frontage	Effective Depth	Influence Factor	Influence Code
11.Base 100fft				%	
12.Delta Triangle				%	
13.Nabla Triangle				%	
14.Sec 101to200ff				%	
15.FF 201+Over				%	
				%	
				%	
Square Foot		**Square Feet**			
16.Regular Lot				%	
17.Secondary Lot				%	
18.Excess land				%	
19.Condominium				%	
20.Miscellaneous				%	
				%	
				%	
Fract. Acre		**Acreage/Sites**			
21.Commercial Sit	22	1.50	40	%	0
22.Base Lot	28	0.38	100	%	0
23.A	45	1.00	100	%	0
Acres				%	
24.B				%	
25.Lakefront Site				%	
26.D				%	
27.Secondary Lot				%	
28.Rear Land up t					
29.Rear Land 5-20					

Total Acreage 1.88

Influence Codes

1.Un-Buildable
2.Excess Frtg
3.Topography
4.Size/Shape
5.Access
6.Deed Restricti
7.OPEN SPACE
8.Code Restricti
9.Fract Share
Acres
30.Rear Land 20-5
31.Rear Land 50+
32.Tillable/Pastu
33.Frm/OpnBlue/Cr
34.Farm/Open Spac
35.Farm/Open Spac
36.Farm/Open Spac
37.Treegrowth SW
38.Treegrowth MW
39.Treegrowth HW
40.Wasteland/RP
41.G
42.Mobile Home Si
43.PublicWtr/Sept
44.PrivateWtr/Sep
45.Lot improvemen
46.Miscellaneous

Inspection Witnessed By:

X Date

No./Date	Description	Date Insp.

Notes:
2/19/20 NAH, ADD S/V SHED.

Whitefield

Whitefield

Map Lot 017-043-A | Account 389 | Location 255 SENOTT ROAD | Card 1 Of 1 | 9/12/2023

Building Style	**10 Farmhouse**	
0.	4.Cape	8.Log
1.Conv.	5.Garrison	9.Other
2.Ranch	6.Split	10.Farnhou
3.R Ranch	7.Contemp	11.Mfg Dbl
Dwelling Units	**1**	
Other Units	**0**	
Stories	**4 One & 1/2 Story**	
1.1	4.1.5	7.
2.2	5.1.75	8.
3.3	6.2.5	9.
Exterior Walls	**1 Wood Siding**	
0.	4.Asbestos	8.Concrete
1.Wood	5.Stucco	9.Other
2.Vin/Al	6.Brick	10.Wd Shgl
3.Compos.	7.Stone	11.Cement
Roof Surface	**2 Sheet Metal**	
1.Asphalt	4.Wood Sh	7.
2.Metal	5.Other	8.
3.Composit	6.	9.
SF Masonry Trim	**0**	
OPEN-3-CUSTOM	**0**	
OPEN-4-CUSTOM	**0**	
Year Built	**1800**	
Year Remodeled	**1997**	
Foundation	**3 Brick &/or Stone**	
1.Concrete	4.Wood	7.
2.C Block	5.Slab	8.
3.Br/Stone	6.Piers	9.
Basement	**4 Full Basement**	
1.1/4 Bmt	4.Full Bmt	7.
2.1/2 Bmt	5.None	8.
3.3/4 Bmt	6.	9.None
Bsmt Gar # Cars	**0**	
Wet Basement	**2 Damp Basement**	
1.Dry	4.	7.
2.Damp	5.	8.
3.Wet	6.	9.

SF Bsmt Living	**0**	
Fin Bsmt Grade	**0 0**	
BASEMENT FLOOR	**0**	
Heat Type	**100%**	**5 Forced Warm Air**
0.	4.Steam	8.Fl/Wall
1.HWBB	5.FWA	9.No Heat
2.HWCI	6.GravWA	10.Rad/BB
3.H Pump	7.Electric	11.Monitor
Cool Type	**0%**	**9 None**
1.Refrig	4.W&C Air	7.
2.Evapor	5.Radheat	8.
3.H Pump	6.	9.None
Kitchen Style	**2 Typical**	
1.New/Remo	4.Obsolete	7.
2.Typical	5.	8.
3.Old Type	6.	9.None
Bath(s) Style	**2 Typical Bath(s)**	
1.New/Modr	4.Obsolete	7.
2.Typical	5.	8.
3.Old Type	6.	9.None
# Rooms	**7**	
# Bedrooms	**3**	
# Full Baths	**1**	
# Half Baths	**0**	
# Addn Fixtures	**1**	
# Fireplaces	**0**	

TRIO Software
A Division of Harris Computer Systems

Layout	**1 Typical**	
1.Typical	4.	7.
2.Inadeq	5.	8.
3.Horrid	6.	9.
Attic	**9 None**	
1.1/4 Fin	4.Full Fin	7.
2.1/2 Fin	5.Fl/Stair	8.
3.3/4 Fin	6.	9.None
Insulation	**1 Full**	
1.Full	4.Minimal	7.
2.Heavy	5.Partial	8.
3.Capped	6.	9.None
Unfinished %	**0%**	
Grade & Factor	**3 Average 100%**	
1.E Grade	4.B Grade	7.
2.D Grade	5.A Grade	8.SC Grade
3.C Grade	6.AA Grade	9.Same
SQFT (Footprint)	**805**	
Condition	**2 Fair**	
1.Poor	4.Avg	7.V G
2.Fair	5.Avg+	8.Exc
3.Avg-	6.Good	9.Same
Phys. % Good	**0%**	
Funct. % Good	**40%**	
Functional Code	**8 Other**	
1.Incomp	4.	7.
2.O-Built	5.	8.Other
3.Damage	6.	9.None
Econ. % Good	**100%**	
Economic Code	**None**	
0.None	3.No Power	6.Bad Abut
1.Location	4.Generate	9.None
2.Encroach	5.SiteLimt	9.
Entrance Code	**3 Information Only**	
1.Interior	4.Vacant	7.
2.Refusal	5.Estimate	8.
3.Informed	6.	9.
Information Code	**3 Tenant**	
1.Owner	4.Agent	7.
2.Relative	5.Estimate	8.
3.Tenant	6.Other	9.

Date Inspected

Additions, Outbuildings & Improvements

Type	Year	Units	Grade	Cond	Phys.	Funct.	Sound Value
1 One Story Frame	1800	156	2 100	2	0 %	40 %	
24 Frame Shed	1900	476	2 100	2	0 %	100 %	
67 Barn	1900	2112	2 100	2	0 %	100 %	
24 Frame Shed	0				%	%	300
					%	%	
					%	%	
					%	%	
					%	%	
					%	%	
					%	%	

1.One Story Fram
2.Two Story Fram
3.Three Story Fr
4.1 & 1/2 Story
5.1 & 3/4 Story
6.2 & 1/2 Story
21.Open Frame Por
22.Encl Frame Por
23.Frame Garage
24.Frame Shed
25.Frame Bay Wind
26.1SFr Overhang
27.Unfin Basement
28.Unfinished Att
29.Finished Attic

Map Lot 027-002 Account 433 Location 67 HILTON ROAD Card 1 Of 1 9/12/2023

DUNCAN, HELENE E FAMILY REVOCABLE LIVING TRUST OF
DUNCAN, HELENE E TRUSTEE
67 HILTON ROAD
WHITEFIELD ME 04353

B760P27 B5733P212

Previous Owner
DUNCAN, HELENE
67 HILTON ROAD

WHITEFIELD ME 04353
Sale Date: 6/16/2021

Inspection Witnessed By:

X Date

No./Date	Description	Date Insp.

Notes:

Whitefield

Property Data

Neighborhood **1 Whitefield**

Tree Growth Year **0**

X Coordinate **0**

Y Coordinate **0**

Zone/Land Use **11 Residential**

Secondary Zone

Topography **2 Rolling**

1.Level	4.Below St	7.
2.Rolling	5.Low	8.
3.Above St	6.Swampy	9.

Utilities **4 Drilled Well** **6 Septic System**

1.OutHouse	4.Dr Well	7.Cesspool
2.PblcWtr	5.Dug Well	8.LakeDraw
3.PblcSewr	6.Septic	9.None

Street **1 Paved**

1.Paved	4.Proposed	7.
2.Semi Imp	5.Private	8.
3.Gravel	6.	9.None

0

0

Sale Data

Sale Date **6/16/2021**

Price

Sale Type **2 Land & Buildings**

1.Land	4.Mfg unit	7.
2.L & B	5.Other	8.
3.Building	6.	9.

Financing **9 Unknown**

1.Convent	4.Seller	7.
2.FHA/VA	5.Private	8.
3.Assumed	6.Cash	9.Unknown

Validity **2 Related Parties**

1.Valid	4.Split	7.Changes
2.Related	5.Partial	8.Other
3.Distress	6.Exempt	9.

Verified **5 Public Record**

1.Buyer	4.Agent	7.Family
2.Seller	5.Pub Rec	8.Other
3.Lender	6.MLS	9.

Assessment Record

Year	Land	Buildings	Exempt	Total
2011	31,510	109,176	16,000	124,686
2012	31,510	109,176	16,000	124,686
2013	36,154	109,176	16,000	129,330
2014	36,154	109,176	16,000	129,330
2015	36,154	109,176	16,000	129,330
2016	36,154	109,176	16,000	129,330
2017	36,154	109,176	21,000	124,330
2018	36,154	109,176	26,000	119,330
2019	36,154	109,176	26,000	119,330
2020	36,154	109,176	26,000	119,330
2021	36,154	109,176	31,000	114,330
2022	36,154	109,176	30,380	114,950
2023	36,154	109,176	28,520	116,810
2024	36,154	109,176	23,560	121,770

Land Data

Front Foot	Type	Effective Frontage	Effective Depth	Influence Factor	Influence Code
11.Base 100fft				%	
12.Delta Triangle				%	
13.Nabla Triangle				%	
14.Sec 101to200ff				%	
15.FF 201+Over				%	
				%	
				%	
Square Foot		**Square Feet**			
16.Regular Lot				%	
17.Secondary Lot				%	
18.Excess land				%	
19.Condominium				%	
20.Miscellaneous				%	
				%	
				%	
Fract. Acre		**Acreage/Sites**			
21.Commercial Sit	22	1.50	100	%	0
22.Base Lot	28	3.50	100	%	0
23.A	45	1.00	100	%	0
Acres	29	1.13	100	%	0
24.B				%	
25.Lakefront Site				%	
26.D				%	
27.Secondary Lot				%	
28.Rear Land up t					
29.Rear Land 5-20					

Total Acreage 6.13

Influence Codes

1.Un-Buildable
2.Excess Frtg
3.Topography
4.Size/Shape
5.Access
6.Deed Restricti
7.OPEN SPACE
8.Code Restricti
9.Fract Share
Acres
30.Rear Land 20-5
31.Rear Land 50+
32.Tillable/Pastu
33.Frm/OpnBlue/Cr
34.Farm/Open Spac
35.Farm/Open Spac
36.Farm/Open Spac
37.Treegrowth SW
38.Treegrowth MW
39.Treegrowth HW
40.Wasteland/RP
41.G
42.Mobile Home Si
43.PublicWtr/Sept
44.PrivateWtr/Sep
45.Lot improvemen
46.Miscellaneous

Whitefield

Map Lot 027-002 | Account 433 | Location 67 HILTON ROAD | Card 1 Of 1 | 9/12/2023

Building Style	**10 Farmhouse**	
0.	4.Cape	8.Log
1.Conv.	5.Garrison	9.Other
2.Ranch	6.Split	10.Farnhou
3.R Ranch	7.Contemp	11.Mfg Dbl
Dwelling Units	**1**	
Other Units	**0**	
Stories	**1 One Story**	
1.1	4.1.5	7.
2.2	5.1.75	8.
3.3	6.2.5	9.
Exterior Walls	**2 Vinyl/Aluminum**	
0.	4.Asbestos	8.Concrete
1.Wood	5.Stucco	9.Other
2.Vin/Al	6.Brick	10.Wd Shgl
3.Compos.	7.Stone	11.Cement
Roof Surface	**3 Composition**	
1.Asphalt	4.Wood Sh	7.
2.Metal	5.Other	8.
3.Composit	6.	9.
SF Masonry Trim	**0**	
OPEN-3-CUSTOM	**0**	
OPEN-4-CUSTOM	**0**	
Year Built	**1972**	
Year Remodeled	**1998**	
Foundation	**1 Concrete**	
1.Concrete	4.Wood	7.
2.C Block	5.Slab	8.
3.Br/Stone	6.Piers	9.
Basement	**4 Full Basement**	
1.1/4 Bmt	4.Full Bmt	7.
2.1/2 Bmt	5.None	8.
3.3/4 Bmt	6.	9.None
Bsmt Gar # Cars	**0**	
Wet Basement	**1 Dry Basement**	
1.Dry	4.	7.
2.Damp	5.	8.
3.Wet	6.	9.

SF Bsmt Living	**0**	
Fin Bsmt Grade	**0 0**	
BASEMENT FLOOR	**0**	
Heat Type	**100%**	**1 Hot Water BB**
0.	4.Steam	8.Fl/Wall
1.HWBB	5.FWA	9.No Heat
2.HWCI	6.GravWA	10.Rad/BB
3.H Pump	7.Electric	11.Monitor
Cool Type	**0%**	**9 None**
1.Refrig	4.W&C Air	7.
2.Evapor	5.Radheat	8.
3.H Pump	6.	9.None
Kitchen Style	**1 New/Remodeled**	
1.New/Remo	4.Obsolete	7.
2.Typical	5.	8.
3.Old Type	6.	9.None
Bath(s) Style	**1 New/modern**	
1.New/Modr	4.Obsolete	7.
2.Typical	5.	8.
3.Old Type	6.	9.None
# Rooms	**5**	
# Bedrooms	**3**	
# Full Baths	**1**	
# Half Baths	**0**	
# Addn Fixtures	**2**	
# Fireplaces	**0**	

Layout	**1 Typical**	
1.Typical	4.	7.
2.Inadeq	5.	8.
3.Horrid	6.	9.
Attic	**9 None**	
1.1/4 Fin	4.Full Fin	7.
2.1/2 Fin	5.Fl/Stair	8.
3.3/4 Fin	6.	9.None
Insulation	**1 Full**	
1.Full	4.Minimal	7.
2.Heavy	5.Partial	8.
3.Capped	6.	9.None
Unfinished %	**0%**	
Grade & Factor	**3 Average 100%**	
1.E Grade	4.B Grade	7.
2.D Grade	5.A Grade	8.SC Grade
3.C Grade	6.AA Grade	9.Same
SQFT (Footprint)	**1110**	
Condition	**6 Good**	
1.Poor	4.Avg	7.V G
2.Fair	5.Avg+	8.Exc
3.Avg-	6.Good	9.Same
Phys. % Good	**0%**	
Funct. % Good	**100%**	
Functional Code	**9 None**	
1.Incomp	4.	7.
2.O-Built	5.	8.Other
3.Damage	6.	9.None
Econ. % Good	**100%**	
Economic Code	**None**	
0.None	3.No Power	6.Bad Abut
1.Location	4.Generate	9.None
2.Encroach	5.SiteLimt	9.
Entrance Code	**1 Interior Inspect**	
1.Interior	4.Vacant	7.
2.Refusal	5.Estimate	8.
3.Informed	6.	9.
Information Code	**1 Owner**	
1.Owner	4.Agent	7.
2.Relative	5.Estimate	8.
3.Tenant	6.Other	9.

TRIO Software
A Division of Harris Computer Systems

Date Inspected

Additions, Outbuildings & Improvements

Type	Year	Units	Grade	Cond	Phys.	Funct.	Sound Value
23 Frame Garage	1994	660	3 100	6	0 %	100 %	
409 Concrete Pad	1994	660	3 100	4	0 %	100 %	
67 Barn	1998	720	3 100	4	0 %	100 %	
22 Encl Frame Porch	1994	168	3 100	4	0 %	100 %	
68 Wood Deck	1998	132	3 100	4	0 %	100 %	
63 Swimming Pool	1978	648	3 100	4	0 %	50 %	
					%	%	
					%	%	
					%	%	
					%	%	

1.One Story Fram
2.Two Story Fram
3.Three Story Fr
4.1 & 1/2 Story
5.1 & 3/4 Story
6.2 & 1/2 Story
21.Open Frame Por
22.Encl Frame Por
23.Frame Garage
24.Frame Shed
25.Frame Bay Wind
26.1SFr Overhang
27.Unfin Basement
28.Unfinished Att
29.Finished Attic

Map Lot 017-043 Account 1272 Location SENOTT ROAD Card 1 Of 1 9/12/2023

DUNCAN, HELENE E FAMILY REVOCABLE LIVING TRUST OF
DUNCAN, HELENE E TRUSTEE
67 HILTON ROAD
WHITEFIELD ME 04353

B5733P212

Property Data

Neighborhood **1 Whitefield**

Tree Growth Year **0**

X Coordinate **0**

Y Coordinate **0**

Zone/Land Use **11 Residential**

Secondary Zone

Topography **2 Rolling** **9**

1.Level	4.Below St	7.
2.Rolling	5.Low	8.
3.Above St	6.Swampy	9.

Utilities **9 None** **9 None**

1.OutHouse	4.Dr Well	7.Cesspool
2.PblcWtr	5.Dug Well	8.LakeDraw
3.PblcSewr	6.Septic	9.None

Street **3 Gravel**

1.Paved	4.Proposed	7.
2.Semi Imp	5.Private	8.
3.Gravel	6.	9.None

0

0

Sale Data

Sale Date

Price

Sale Type

1.Land	4.Mfg unit	7.
2.L & B	5.Other	8.
3.Building	6.	9.

Financing

1.Convent	4.Seller	7.
2.FHA/VA	5.Private	8.
3.Assumed	6.Cash	9.Unknown

Validity

1.Valid	4.Split	7.Changes
2.Related	5.Partial	8.Other
3.Distress	6.Exempt	9.

Verified

1.Buyer	4.Agent	7.Family
2.Seller	5.Pub Rec	8.Other
3.Lender	6.MLS	9.

Assessment Record

Year	Land	Buildings	Exempt	Total
2011	99,815	0	0	99,815
2012	99,815	0	0	99,815
2013	100,010	0	0	100,010
2014	100,010	0	0	100,010
2015	100,010	0	0	100,010
2016	100,010	0	0	100,010
2017	100,010	0	0	100,010
2018	100,010	0	0	100,010
2019	100,010	0	0	100,010
2020	100,010	0	0	100,010
2021	100,010	0	0	100,010
2022	100,010	0	0	100,010
2023	100,010	0	0	100,010
2024	100,010	0	0	100,010

Land Data

Front Foot	Type	Effective Frontage	Effective Depth	Influence Factor	Influence Code
11.Base 100fft				%	
12.Delta Triangle				%	
13.Nabla Triangle				%	
14.Sec 101to200ff				%	
15.FF 201+Over				%	
				%	
				%	
Square Foot		**Square Feet**			
16.Regular Lot				%	
17.Secondary Lot				%	
18.Excess land				%	
19.Condominium				%	
20.Miscellaneous				%	
				%	
				%	
Fract. Acre		**Acreage/Sites**			
21.Commercial Sit	22	1.50	100	%	0
22.Base Lot	28	3.50	100	%	0
23.A	40	80.60	100	%	0
Acres	29	15.00	100	%	0
24.B	30	30.00	100	%	0
25.Lakefront Site	31	70.40	100	%	0
26.D				%	
27.Secondary Lot					
28.Rear Land up t					
29.Rear Land 5-20					

Total Acreage 201.00

Influence Codes

1.Un-Buildable
2.Excess Frtg
3.Topography
4.Size/Shape
5.Access
6.Deed Restricti
7.OPEN SPACE
8.Code Restricti
9.Fract Share
Acres
30.Rear Land 20-5
31.Rear Land 50+
32.Tillable/Pastu
33.Frm/OpnBlue/Cr
34.Farm/Open Spac
35.Farm/Open Spac
36.Farm/Open Spac
37.Treegrowth SW
38.Treegrowth MW
39.Treegrowth HW
40.Wasteland/RP
41.G
42.Mobile Home Si
43.PublicWtr/Sept
44.PrivateWtr/Sep
45.Lot improvemen
46.Miscellaneous

Inspection Witnessed By:

X Date

No./Date	Description	Date Insp.

Notes:

Whitefield

Whitefield

Map Lot 017-043 | Account 1272 | Location SENOTT ROAD | Card 1 Of 1 | 9/12/2023

Building Style		
0.	4.Cape	8.Log
1.Conv.	5.Garrison	9.Other
2.Ranch	6.Split	10.Farnhou
3.R Ranch	7.Contemp	11.Mfg Dbl

Dwelling Units

Other Units

Stories		
1.1	4.1.5	7.
2.2	5.1.75	8.
3.3	6.2.5	9.

Exterior Walls		
0.	4.Asbestos	8.Concrete
1.Wood	5.Stucco	9.Other
2.Vin/Al	6.Brick	10.Wd Shgl
3.Compos.	7.Stone	11.Cement

Roof Surface		
1.Asphalt	4.Wood Sh	7.
2.Metal	5.Other	8.
3.Composit	6.	9.

SF Masonry Trim

OPEN-3-CUSTOM

OPEN-4-CUSTOM

Year Built

Year Remodeled

Foundation		
1.Concrete	4.Wood	7.
2.C Block	5.Slab	8.
3.Br/Stone	6.Piers	9.

Basement		
1.1/4 Bmt	4.Full Bmt	7.
2.1/2 Bmt	5.None	8.
3.3/4 Bmt	6.	9.None

Bsmt Gar # Cars

Wet Basement		
1.Dry	4.	7.
2.Damp	5.	8.
3.Wet	6.	9.

SF Bsmt Living

Fin Bsmt Grade

BASEMENT FLOOR

Heat Type **100%**		
0.	4.Steam	8.Fl/Wall
1.HWBB	5.FWA	9.No Heat
2.HWCI	6.GravWA	10.Rad/BB
3.H Pump	7.Electric	11.Monitor

Cool Type **0%**		
1.Refrig	4.W&C Air	7.
2.Evapor	5.Radheat	8.
3.H Pump	6.	9.None

Kitchen Style		
1.New/Remo	4.Obsolete	7.
2.Typical	5.	8.
3.Old Type	6.	9.None

Bath(s) Style		
1.New/Modr	4.Obsolete	7.
2.Typical	5.	8.
3.Old Type	6.	9.None

Rooms

Bedrooms

Full Baths

Half Baths

Addn Fixtures

Fireplaces

TRIO Software
A Division of Harris Computer Systems

Layout		
1.Typical	4.	7.
2.Inadeq	5.	8.
3.Horrid	6.	9.

Attic		
1.1/4 Fin	4.Full Fin	7.
2.1/2 Fin	5.Fl/Stair	8.
3.3/4 Fin	6.	9.None

Insulation		
1.Full	4.Minimal	7.
2.Heavy	5.Partial	8.
3.Capped	6.	9.None

Unfinished %

Grade & Factor		
1.E Grade	4.B Grade	7.
2.D Grade	5.A Grade	8.SC Grade
3.C Grade	6.AA Grade	9.Same

SQFT (Footprint)

Condition		
1.Poor	4.Avg	7.V G
2.Fair	5.Avg+	8.Exc
3.Avg-	6.Good	9.Same

Phys. % Good

Funct. % Good

Functional Code		
1.Incomp	4.	7.
2.O-Built	5.	8.Other
3.Damage	6.	9.None

Econ. % Good

Economic Code		
0.None	3.No Power	6.Bad Abut
1.Location	4.Generate	9.None
2.Encroach	5.SiteLimt	9.

Entrance Code **0**		
1.Interior	4.Vacant	7.
2.Refusal	5.Estimate	8.
3.Informed	6.	9.

Information Code **0**		
1.Owner	4.Agent	7.
2.Relative	5.Estimate	8.
3.Tenant	6.Other	9.

Date Inspected

Additions, Outbuildings & Improvements

Type	Year	Units	Grade	Cond	Phys.	Funct.	Sound Value
					%	%	
					%	%	
					%	%	
					%	%	
					%	%	
					%	%	
					%	%	
					%	%	
					%	%	
					%	%	

1.One Story Fram
2.Two Story Fram
3.Three Story Fr
4.1 & 1/2 Story
5.1 & 3/4 Story
6.2 & 1/2 Story
21.Open Frame Por
22.Encl Frame Por
23.Frame Garage
24.Frame Shed
25.Frame Bay Wind
26.1SFr Overhang
27.Unfin Basement
28.Unfinished Att
29.Finished Attic

Map Lot 016-041 Account 249 Location 333 VIGUE ROAD Card 1 Of 2 9/12/2023

DUNN, ANDREW E & THOMAS F TRUSTEES
DUNN, AVERY E IRREVOCABLE TRUST
10 MADISON LANE
ACTON MA 01720

B5455P238

Previous Owner
DUNN AVERY
333 VIGUE ROAD

WHITEFIELD ME 04353
Sale Date: 10/22/2019

Previous Owner
DUNN EDWARD & AVERY REAL
ESTATE TRUST
333 VIGUE ROAD
WHITEFIELD ME 04353
Sale Date: 6/17/2004

Inspection Witnessed By:

X Date

No./Date	Description	Date Insp.

Notes:
11/4/19-REV NAH. ADD A(F)+SHED

Property Data

Neighborhood **1 Whitefield**

Tree Growth Year **0**

X Coordinate **0**

Y Coordinate **0**

Zone/Land Use **11 Residential**

Secondary Zone

Topography **2 Rolling**

1.Level 4.Below St 7.
2.Rolling 5.Low 8.
3.Above St 6.Swampy 9.

Utilities **4 Drilled Well** **6 Septic System**

1.OutHouse 4.Dr Well 7.Cesspool
2.PblcWtr 5.Dug Well 8.LakeDraw
3.PblcSewr 6.Septic 9.None

Street **1 Paved**

1.Paved 4.Proposed 7.
2.Semi Imp 5.Private 8.
3.Gravel 6. 9.None

0

0

Sale Data

Sale Date **10/22/2019**

Price

Sale Type **2 Land & Buildings**

1.Land 4.Mfg unit 7.
2.L & B 5.Other 8.
3.Building 6. 9.

Financing **5 Private Finance**

1.Convent 4.Seller 7.
2.FHA/VA 5.Private 8.
3.Assumed 6.Cash 9.Unknown

Validity **2 Related Parties**

1.Valid 4.Split 7.Changes
2.Related 5.Partial 8.Other
3.Distress 6.Exempt 9.

Verified **5 Public Record**

1.Buyer 4.Agent 7.Family
2.Seller 5.Pub Rec 8.Other
3.Lender 6.MLS 9.

Assessment Record

Year	Land	Buildings	Exempt	Total
2011	132,864	179,988	16,000	296,852
2013	90,030	179,988	16,000	254,018
2014	90,030	179,988	16,000	254,018
2015	90,030	179,988	16,000	254,018
2016	90,030	179,988	16,000	254,018
2017	90,030	179,988	26,000	244,018
2018	90,030	179,988	26,000	244,018
2019	90,030	179,988	26,000	244,018
2020	90,030	190,118	0	280,148
2021	90,030	190,118	0	280,148
2022	90,030	190,118	0	280,148
2024	90,030	190,118	0	280,148

Land Data

Front Foot	Type	Effective Frontage	Effective Depth	Influence Factor	Influence Code
11.Base 100fft				%	
12.Delta Triangle				%	
13.Nabla Triangle				%	
14.Sec 101to200ff				%	
15.FF 201+Over				%	
				%	
				%	
Square Foot		**Square Feet**			
16.Regular Lot				%	
17.Secondary Lot				%	
18.Excess land				%	
19.Condominium				%	
20.Miscellaneous				%	
				%	
				%	
Fract. Acre		**Acreage/Sites**			
21.Commercial Sit	22	1.50	100	%	0
22.Base Lot	22	1.50	100	%	0
23.A	28	3.50	100	%	0
Acres	40	32.80	100	%	0
24.B	45	1.00	100	%	0
25.Lakefront Site	29	15.00	100	%	0
26.D	30	30.00	100	%	0
27.Secondary Lot					
28.Rear Land up t					
29.Rear Land 5-20					

Total Acreage 84.30

Influence Codes

1.Un-Buildable
2.Excess Frtg
3.Topography
4.Size/Shape
5.Access
6.Deed Restricti
7.OPEN SPACE
8.Code Restricti
9.Fract Share
Acres
30.Rear Land 20-5
31.Rear Land 50+
32.Tillable/Pastu
33.Frm/OpnBlue/Cr
34.Farm/Open Spac
35.Farm/Open Spac
36.Farm/Open Spac
37.Treegrowth SW
38.Treegrowth MW
39.Treegrowth HW
40.Wasteland/RP
41.G
42.Mobile Home Si
43.PublicWtr/Sept
44.PrivateWtr/Sep
45.Lot improvemen
46.Miscellaneous

Whitefield

Whitefield

Map Lot 016-041 | Account 249 | Location 333 VIGUE ROAD | Card 1 Of 2 | 9/12/2023

Building Style	**1 Conventional**	
0.	4.Cape	8.Log
1.Conv.	5.Garrison	9.Other
2.Ranch	6.Split	10.Farnhou
3.R Ranch	7.Contemp	11.Mfg Dbl
Dwelling Units	**1**	
Other Units	**5**	
Stories	**2 Two Story**	
1.1	4.1.5	7.
2.2	5.1.75	8.
3.3	6.2.5	9.
Exterior Walls	**7 Stone**	
0.	4.Asbestos	8.Concrete
1.Wood	5.Stucco	9.Other
2.Vin/Al	6.Brick	10.Wd Shgl
3.Compos.	7.Stone	11.Cement
Roof Surface	**1 Asphalt Shingles**	
1.Asphalt	4.Wood Sh	7.
2.Metal	5.Other	8.
3.Composit	6.	9.
SF Masonry Trim	**0**	
OPEN-3-CUSTOM	**0**	
OPEN-4-CUSTOM	**0**	
Year Built	**1825**	
Year Remodeled	**1995**	
Foundation	**3 Brick &/or Stone**	
1.Concrete	4.Wood	7.
2.C Block	5.Slab	8.
3.Br/Stone	6.Piers	9.
Basement	**4 Full Basement**	
1.1/4 Bmt	4.Full Bmt	7.
2.1/2 Bmt	5.None	8.
3.3/4 Bmt	6.	9.None
Bsmt Gar # Cars	**0**	
Wet Basement	**1 Dry Basement**	
1.Dry	4.	7.
2.Damp	5.	8.
3.Wet	6.	9.

SF Bsmt Living	**0**	
Fin Bsmt Grade	**0 0**	
BASEMENT FLOOR	**0**	
Heat Type	**100%**	**5 Forced Warm Air**
0.	4.Steam	8.Fl/Wall
1.HWBB	5.FWA	9.No Heat
2.HWCI	6.GravWA	10.Rad/BB
3.H Pump	7.Electric	11.Monitor
Cool Type	**0%**	**9 None**
1.Refrig	4.W&C Air	7.
2.Evapor	5.Radheat	8.
3.H Pump	6.	9.None
Kitchen Style	**1 New/Remodeled**	
1.New/Remo	4.Obsolete	7.
2.Typical	5.	8.
3.Old Type	6.	9.None
Bath(s) Style	**1 New/modern**	
1.New/Modr	4.Obsolete	7.
2.Typical	5.	8.
3.Old Type	6.	9.None
# Rooms	**8**	
# Bedrooms	**3**	
# Full Baths	**1**	
# Half Baths	**1**	
# Addn Fixtures	**2**	
# Fireplaces	**0**	

TRIO Software
A Division of Harris Computer Systems

Layout	**1 Typical**	
1.Typical	4.	7.
2.Inadeq	5.	8.
3.Horrid	6.	9.
Attic	**9 None**	
1.1/4 Fin	4.Full Fin	7.
2.1/2 Fin	5.Fl/Stair	8.
3.3/4 Fin	6.	9.None
Insulation	**1 Full**	
1.Full	4.Minimal	7.
2.Heavy	5.Partial	8.
3.Capped	6.	9.None
Unfinished %	**0%**	
Grade & Factor	**3 Average 100%**	
1.E Grade	4.B Grade	7.
2.D Grade	5.A Grade	8.SC Grade
3.C Grade	6.AA Grade	9.Same
SQFT (Footprint)	**832**	
Condition	**6 Good**	
1.Poor	4.Avg	7.V G
2.Fair	5.Avg+	8.Exc
3.Avg-	6.Good	9.Same
Phys. % Good	**0%**	
Funct. % Good	**100%**	
Functional Code	**9 None**	
1.Incomp	4.	7.
2.O-Built	5.	8.Other
3.Damage	6.	9.None
Econ. % Good	**100%**	
Economic Code	**None**	
0.None	3.No Power	6.Bad Abut
1.Location	4.Generate	9.None
2.Encroach	5.SiteLimt	9.
Entrance Code	**1 Interior Inspect**	
1.Interior	4.Vacant	7.
2.Refusal	5.Estimate	8.
3.Informed	6.	9.
Information Code	**1 Owner**	
1.Owner	4.Agent	7.
2.Relative	5.Estimate	8.
3.Tenant	6.Other	9.

Date Inspected

Additions, Outbuildings & Improvements

Type	Year	Units	Grade	Cond	Phys.	Funct.	Sound Value
1 One Story Frame	1985	324	3 100	6	0 %	100 %	
1 One Story Frame	1975	384	3 100	4	0 %	100 %	
1 One Story Frame	1900	580	3 100	4	0 %	100 %	
68 Wood Deck	1993	144	3 100	4	0 %	100 %	
29 Finished Attic	1985	324	3 100	4	0 %	100 %	
29 Finished Attic	1900	580	3 100	4	0 %	100 %	
24 Frame Shed	0	224	9 100	9	0 %	100 %	
					%	%	
					%	%	
					%	%	

1.One Story Fram
2.Two Story Fram
3.Three Story Fr
4.1 & 1/2 Story
5.1 & 3/4 Story
6.2 & 1/2 Story
21.Open Frame Por
22.Encl Frame Por
23.Frame Garage
24.Frame Shed
25.Frame Bay Wind
26.1SFr Overhang
27.Unfin Basement
28.Unfinished Att
29.Finished Attic

DUNN, ANDREW E & THOMAS F TRUSTEES
DUNN, AVERY E IRREVOCABLE TRUST
10 MADISON LANE
ACTON MA 01720

B5455P238

Previous Owner
DUNN AVERY
333 VIGUE ROAD

WHITEFIELD ME 04353
Sale Date: 10/22/2019

Previous Owner
DUNN EDWARD & AVERY REAL
ESTATE TRUST
333 VIGUE ROAD
WHITEFIELD ME 04353
Sale Date: 6/17/2004

Inspection Witnessed By:

X Date

No./Date	Description	Date Insp.

Notes:

Property Data

Neighborhood **1 Whitefield**

Tree Growth Year **0**

X Coordinate **0**

Y Coordinate **0**

Zone/Land Use **11 Residential**

Secondary Zone

Topography **2 Rolling**

1.Level	4.Below St	7.
2.Rolling	5.Low	8.
3.Above St	6.Swampy	9.

Utilities **4 Drilled Well** **6 Septic System**

1.OutHouse	4.Dr Well	7.Cesspool
2.PblcWtr	5.Dug Well	8.LakeDraw
3.PblcSewr	6.Septic	9.None

Street **1 Paved**

1.Paved	4.Proposed	7.
2.Semi Imp	5.Private	8.
3.Gravel	6.	9.None

0

0

Sale Data

Sale Date **10/22/2019**

Price

Sale Type **2 Land & Buildings**

1.Land	4.Mfg unit	7.
2.L & B	5.Other	8.
3.Building	6.	9.

Financing **5 Private Finance**

1.Convent	4.Seller	7.
2.FHA/VA	5.Private	8.
3.Assumed	6.Cash	9.Unknown

Validity **2 Related Parties**

1.Valid	4.Split	7.Changes
2.Related	5.Partial	8.Other
3.Distress	6.Exempt	9.

Verified **5 Public Record**

1.Buyer	4.Agent	7.Family
2.Seller	5.Pub Rec	8.Other
3.Lender	6.MLS	9.

Assessment Record

Year	Land	Buildings	Exempt	Total
2013	32,845	0	0	32,845
2014	37,845	0	0	37,845
2015	37,845	0	0	37,845
2016	39,980	0	0	39,980
2017	39,980	0	0	39,980
2018	39,980	0	0	39,980
2019	39,980	0	0	39,980
2020	39,980	0	0	39,980
2021	39,980	0	0	39,980
2022	39,980	0	0	39,980
2024	39,980	0	0	39,980

Land Data

Front Foot	Type	Effective Frontage	Effective Depth	Influence Factor	Influence Code
11.Base 100fft				%	
12.Delta Triangle				%	
13.Nabla Triangle				%	
14.Sec 101to200ff				%	
15.FF 201+Over				%	
				%	
				%	
Square Foot		**Square Feet**			
16.Regular Lot				%	
17.Secondary Lot				%	
18.Excess land				%	
19.Condominium				%	
20.Miscellaneous				%	
				%	
				%	
Fract. Acre		**Acreage/Sites**			
21.Commercial Sit	31	69.96		100 %	0
22.Base Lot	47	1.00		100 %	0
23.A				%	
Acres				%	
24.B				%	
25.Lakefront Site				%	
26.D				%	
27.Secondary Lot				%	
28.Rear Land up t				%	
29.Rear Land 5-20				%	

Total Acreage 69.96

Influence Codes

1.Un-Buildable
2.Excess Frtg
3.Topography
4.Size/Shape
5.Access
6.Deed Restricti
7.OPEN SPACE
8.Code Restricti
9.Fract Share

Acres

30.Rear Land 20-5
31.Rear Land 50+
32.Tillable/Pastu
33.Frm/OpnBlue/Cr
34.Farm/Open Spac
35.Farm/Open Spac
36.Farm/Open Spac
37.Treegrowth SW
38.Treegrowth MW
39.Treegrowth HW
40.Wasteland/RP
41.G
42.Mobile Home Si
43.PublicWtr/Sept
44.PrivateWtr/Sep
45.Lot improvemen
46.Miscellaneous

Whitefield

Whitefield

Map Lot 016-041 | Account 249 | Location 333 VIGUE ROAD | Card 2 Of 2 | 9/12/2023

Building Style		
0.	4.Cape	8.Log
1.Conv.	5.Garrison	9.Other
2.Ranch	6.Split	10.Farnhou
3.R Ranch	7.Contemp	11.Mfg Dbl

Dwelling Units

Other Units

Stories		
1.1	4.1.5	7.
2.2	5.1.75	8.
3.3	6.2.5	9.

Exterior Walls		
0.	4.Asbestos	8.Concrete
1.Wood	5.Stucco	9.Other
2.Vin/Al	6.Brick	10.Wd Shgl
3.Compos.	7.Stone	11.Cement

Roof Surface		
1.Asphalt	4.Wood Sh	7.
2.Metal	5.Other	8.
3.Composit	6.	9.

SF Masonry Trim

OPEN-3-CUSTOM

OPEN-4-CUSTOM

Year Built

Year Remodeled

Foundation		
1.Concrete	4.Wood	7.
2.C Block	5.Slab	8.
3.Br/Stone	6.Piers	9.

Basement		
1.1/4 Bmt	4.Full Bmt	7.
2.1/2 Bmt	5.None	8.
3.3/4 Bmt	6.	9.None

Bsmt Gar # Cars

Wet Basement		
1.Dry	4.	7.
2.Damp	5.	8.
3.Wet	6.	9.

SF Bsmt Living

Fin Bsmt Grade

BASEMENT FLOOR

Heat Type **100%**		
0.	4.Steam	8.Fl/Wall
1.HWBB	5.FWA	9.No Heat
2.HWCI	6.GravWA	10.Rad/BB
3.H Pump	7.Electric	11.Monitor

Cool Type **0%**		
1.Refrig	4.W&C Air	7.
2.Evapor	5.Radheat	8.
3.H Pump	6.	9.None

Kitchen Style		
1.New/Remo	4.Obsolete	7.
2.Typical	5.	8.
3.Old Type	6.	9.None

Bath(s) Style		
1.New/Modr	4.Obsolete	7.
2.Typical	5.	8.
3.Old Type	6.	9.None

Rooms

Bedrooms

Full Baths

Half Baths

Addn Fixtures

Fireplaces

TRIO Software
A Division of Harris Computer Systems

Layout		
1.Typical	4.	7.
2.Inadeq	5.	8.
3.Horrid	6.	9.

Attic		
1.1/4 Fin	4.Full Fin	7.
2.1/2 Fin	5.Fl/Stair	8.
3.3/4 Fin	6.	9.None

Insulation		
1.Full	4.Minimal	7.
2.Heavy	5.Partial	8.
3.Capped	6.	9.None

Unfinished %

Grade & Factor		
1.E Grade	4.B Grade	7.
2.D Grade	5.A Grade	8.SC Grade
3.C Grade	6.AA Grade	9.Same

SQFT (Footprint)

Condition		
1.Poor	4.Avg	7.V G
2.Fair	5.Avg+	8.Exc
3.Avg-	6.Good	9.Same

Phys. % Good

Funct. % Good

Functional Code		
1.Incomp	4.	7.
2.O-Built	5.	8.Other
3.Damage	6.	9.None

Econ. % Good

Economic Code		
0.None	3.No Power	6.Bad Abut
1.Location	4.Generate	9.None
2.Encroach	5.SiteLimt	9.

Entrance Code **0**		
1.Interior	4.Vacant	7.
2.Refusal	5.Estimate	8.
3.Informed	6.	9.

Information Code **0**		
1.Owner	4.Agent	7.
2.Relative	5.Estimate	8.
3.Tenant	6.Other	9.

Date Inspected 8/01/2003

Additions, Outbuildings & Improvements

Type	Year	Units	Grade	Cond	Phys.	Funct.	Sound Value
					%	%	
					%	%	
					%	%	
					%	%	
					%	%	
					%	%	
					%	%	
					%	%	
					%	%	
					%	%	

1.One Story Fram
2.Two Story Fram
3.Three Story Fr
4.1 & 1/2 Story
5.1 & 3/4 Story
6.2 & 1/2 Story
21.Open Frame Por
22.Encl Frame Por
23.Frame Garage
24.Frame Shed
25.Frame Bay Wind
26.1SFr Overhang
27.Unfin Basement
28.Unfinished Att
29.Finished Attic

Map Lot 012-033-C | Account 468 | Location 43 HUNTS MEADOW ROAD | Card 1 Of 1 | 9/12/2023

DUNN, GERARD J
DUNN, MARY E
43 HUNTS MEADOW ROAD
WHITEFIELD ME 04353

B5552P167

Previous Owner
BEAULIEU, DONNA B
C/O- BETHANY L. MARTIN (P.R.)
548 ROTE 135
MONMOUTH ME 04259
Sale Date: 7/16/2020

Inspection Witnessed By:

X Date

No./Date	Description	Date Insp.

Notes:
8/30/17 REV W/MR&MRS ADD FIXTURE

07/17/2020 TRANSFERRED TO MARY DUNN, ADD PHONE NUMBER 207-317-7162 WHEN UPDATING ACCT INFO.

Whitefield

Property Data

Neighborhood **99 Whitefield**

Tree Growth Year **0**

X Coordinate **0**

Y Coordinate **0**

Zone/Land Use **11 Residential**

Secondary Zone

Topography **1 Level**

1.Level	4.Below St	7.
2.Rolling	5.Low	8.
3.Above St	6.Swampy	9.

Utilities **4 Drilled Well** **6 Septic System**

1.OutHouse	4.Dr Well	7.Cesspool
2.PblcWtr	5.Dug Well	8.LakeDraw
3.PblcSewr	6.Septic	9.None

Street **1 Paved**

1.Paved	4.Proposed	7.
2.Semi Imp	5.Private	8.
3.Gravel	6.	9.None

0

0

Sale Data

Sale Date **7/16/2020**

Price **190,000**

Sale Type **2 Land & Buildings**

1.Land	4.Mfg unit	7.
2.L & B	5.Other	8.
3.Building	6.	9.

Financing **5 Private Finance**

1.Convent	4.Seller	7.
2.FHA/VA	5.Private	8.
3.Assumed	6.Cash	9.Unknown

Validity **1 Arms Length Sale**

1.Valid	4.Split	7.Changes
2.Related	5.Partial	8.Other
3.Distress	6.Exempt	9.

Verified **5 Public Record**

1.Buyer	4.Agent	7.Family
2.Seller	5.Pub Rec	8.Other
3.Lender	6.MLS	9.

Assessment Record

Year	Land	Buildings	Exempt	Total
2011	28,663	126,138	10,000	144,801
2012	28,663	126,138	10,000	144,801
2013	30,375	126,138	10,000	146,513
2014	30,375	126,138	10,000	146,513
2015	30,375	126,138	10,000	146,513
2016	30,375	126,138	10,000	146,513
2017	30,375	126,138	15,000	141,513
2018	30,375	126,659	20,000	137,034
2019	30,375	126,659	20,000	137,034
2020	30,375	126,659	20,000	137,034
2021	30,375	126,659	0	157,034
2022	30,375	126,659	24,500	132,534
2023	30,375	126,659	23,000	134,034
2024	30,375	126,659	19,000	138,034

Land Data

Front Foot	Type	Effective Frontage	Effective Depth	Influence Factor	Influence Code
11.Base 100fft				%	
12.Delta Triangle				%	
13.Nabla Triangle				%	
14.Sec 101to200ff				%	
15.FF 201+Over				%	
				%	
				%	
Square Foot		**Square Feet**			
16.Regular Lot				%	
17.Secondary Lot				%	
18.Excess land				%	
19.Condominium				%	
20.Miscellaneous				%	
				%	
				%	
Fract. Acre		**Acreage/Sites**			
21.Commercial Sit	22	1.50	100	%	0
22.Base Lot	28	0.25	100	%	0
23.A	45	1.00	100	%	0
Acres				%	
24.B				%	
25.Lakefront Site				%	
26.D				%	
27.Secondary Lot				%	
28.Rear Land up t					
29.Rear Land 5-20					

Total Acreage 1.75

Influence Codes

1.Un-Buildable
2.Excess Frtg
3.Topography
4.Size/Shape
5.Access
6.Deed Restricti
7.OPEN SPACE
8.Code Restricti
9.Fract Share
Acres
30.Rear Land 20-5
31.Rear Land 50+
32.Tillable/Pastu
33.Frm/OpnBlue/Cr
34.Farm/Open Spac
35.Farm/Open Spac
36.Farm/Open Spac
37.Treegrowth SW
38.Treegrowth MW
39.Treegrowth HW
40.Wasteland/RP
41.G
42.Mobile Home Si
43.PublicWtr/Sept
44.PrivateWtr/Sep
45.Lot improvemen
46.Miscellaneous

Whitefield

Map Lot 012-033-C | Account 468 | Location 43 HUNTS MEADOW ROAD | Card 1 Of 1 | 9/12/2023

Building Style **2 Ranch**		
0.	4.Cape	8.Log
1.Conv.	5.Garrison	9.Other
2.Ranch	6.Split	10.Farnhou
3.R Ranch	7.Contemp	11.Mfg Dbl
Dwelling Units **1**		
Other Units **0**		
Stories **1 One Story**		
1.1	4.1.5	7.
2.2	5.1.75	8.
3.3	6.2.5	9.
Exterior Walls **2 Vinyl/Aluminum**		
0.	4.Asbestos	8.Concrete
1.Wood	5.Stucco	9.Other
2.Vin/Al	6.Brick	10.Wd Shgl
3.Compos.	7.Stone	11.Cement
Roof Surface **1 Asphalt Shingles**		
1.Asphalt	4.Wood Sh	7.
2.Metal	5.Other	8.
3.Composit	6.	9.
SF Masonry Trim **0**		
OPEN-3-CUSTOM **0**		
OPEN-4-CUSTOM **0**		
Year Built **1989**		
Year Remodeled **0**		
Foundation **1 Concrete**		
1.Concrete	4.Wood	7.
2.C Block	5.Slab	8.
3.Br/Stone	6.Piers	9.
Basement **4 Full Basement**		
1.1/4 Bmt	4.Full Bmt	7.
2.1/2 Bmt	5.None	8.
3.3/4 Bmt	6.	9.None
Bsmt Gar # Cars **0**		
Wet Basement **1 Dry Basement**		
1.Dry	4.	7.
2.Damp	5.	8.
3.Wet	6.	9.

SF Bsmt Living **0**		
Fin Bsmt Grade **0 0**		
BASEMENT FLOOR **0**		
Heat Type **100% 1 Hot Water BB**		
0.	4.Steam	8.Fl/Wall
1.HWBB	5.FWA	9.No Heat
2.HWCI	6.GravWA	10.Rad/BB
3.H Pump	7.Electric	11.Monitor
Cool Type **0% 9 None**		
1.Refrig	4.W&C Air	7.
2.Evapor	5.Radheat	8.
3.H Pump	6.	9.None
Kitchen Style **1 New/Remodeled**		
1.New/Remo	4.Obsolete	7.
2.Typical	5.	8.
3.Old Type	6.	9.None
Bath(s) Style **1 New/modern**		
1.New/Modr	4.Obsolete	7.
2.Typical	5.	8.
3.Old Type	6.	9.None
# Rooms **6**		
# Bedrooms **3**		
# Full Baths **1**		
# Half Baths **0**		
# Addn Fixtures **2**		
# Fireplaces **1**		

TRIO Software
A Division of Harris Computer Systems

Layout **1 Typical**		
1.Typical	4.	7.
2.Inadeq	5.	8.
3.Horrid	6.	9.
Attic **9 None**		
1.1/4 Fin	4.Full Fin	7.
2.1/2 Fin	5.Fl/Stair	8.
3.3/4 Fin	6.	9.None
Insulation **1 Full**		
1.Full	4.Minimal	7.
2.Heavy	5.Partial	8.
3.Capped	6.	9.None
Unfinished % **0%**		
Grade & Factor **3 Average 100%**		
1.E Grade	4.B Grade	7.
2.D Grade	5.A Grade	8.SC Grade
3.C Grade	6.AA Grade	9.Same
SQFT (Footprint) **1288**		
Condition **6 Good**		
1.Poor	4.Avg	7.V G
2.Fair	5.Avg+	8.Exc
3.Avg-	6.Good	9.Same
Phys. % Good **0%**		
Funct. % Good **100%**		
Functional Code **9 None**		
1.Incomp	4.	7.
2.O-Built	5.	8.Other
3.Damage	6.	9.None
Econ. % Good **100%**		
Economic Code **None**		
0.None	3.No Power	6.Bad Abut
1.Location	4.Generate	9.None
2.Encroach	5.SiteLimt	9.
Entrance Code **1 Interior Inspect**		
1.Interior	4.Vacant	7.
2.Refusal	5.Estimate	8.
3.Informed	6.	9.
Information Code **1 Owner**		
1.Owner	4.Agent	7.
2.Relative	5.Estimate	8.
3.Tenant	6.Other	9.

Date Inspected

Additions, Outbuildings & Improvements

Type	Year	Units	Grade	Cond	Phys.	Funct.	Sound Value
23 Frame Garage	1990	576	3 100	4	0 %	100 %	
409 Concrete Pad	1990	576	3 100	4	0 %	100 %	
1 One Story Frame	1990	224	3 100	6	0 %	100 %	
68 Wood Deck	1990	260	3 100	4	0 %	100 %	
24 Frame Shed	2000	160	2 100	3	0 %	100 %	
					%	%	
					%	%	
					%	%	
					%	%	
					%	%	

1.One Story Fram
2.Two Story Fram
3.Three Story Fr
4.1 & 1/2 Story
5.1 & 3/4 Story
6.2 & 1/2 Story
21.Open Frame Por
22.Encl Frame Por
23.Frame Garage
24.Frame Shed
25.Frame Bay Wind
26.1SFr Overhang
27.Unfin Basement
28.Unfinished Att
29.Finished Attic

Map Lot 006-011-A | Account 213 | Location PHILBRICK LANE | Card 1 Of 1 | 9/12/2023

DURRELL, GENE
DURRELL, TRACY
213 HUNTS MEADOW ROAD
PITTSTON ME 04345

B5248P146

Previous Owner
HALL GEORGE W.
769 TOWNHOUSE ROAD

WHITEFIELD ME 04353
Sale Date: 4/06/2018

Inspection Witnessed By:

X Date

No./Date	Description	Date Insp.

Notes:

Whitefield

Property Data

Neighborhood	**1 Whitefield**	
Tree Growth Year	**0**	
X Coordinate		**0**
Y Coordinate		**0**
Zone/Land Use	**11 Residential**	
Secondary Zone		
Topography	**2 Rolling**	**9**

1.Level	4.Below St	7.
2.Rolling	5.Low	8.
3.Above St	6.Swampy	9.

Utilities	**9 None**	**9 None**

1.OutHouse	4.Dr Well	7.Cesspool
2.PblcWtr	5.Dug Well	8.LakeDraw
3.PblcSewr	6.Septic	9.None

Street	**3 Gravel**	

1.Paved	4.Proposed	7.
2.Semi Imp	5.Private	8.
3.Gravel	6.	9.None

0

0

Sale Data

Sale Date	**4/06/2018**
Price	**10,000**
Sale Type	**1 Land Only**

1.Land	4.Mfg unit	7.
2.L & B	5.Other	8.
3.Building	6.	9.

Financing	**5 Private Finance**	

1.Convent	4.Seller	7.
2.FHA/VA	5.Private	8.
3.Assumed	6.Cash	9.Unknown

Validity	**1 Arms Length Sale**	

1.Valid	4.Split	7.Changes
2.Related	5.Partial	8.Other
3.Distress	6.Exempt	9.

Verified	**5 Public Record**	

1.Buyer	4.Agent	7.Family
2.Seller	5.Pub Rec	8.Other
3.Lender	6.MLS	9.

Assessment Record

Year	Land	Buildings	Exempt	Total
2011	7,800	0	0	7,800
2012	7,800	0	0	7,800
2013	13,100	0	0	13,100
2014	13,100	0	0	13,100
2015	13,100	0	0	13,100
2016	13,100	0	0	13,100
2017	13,100	0	0	13,100
2018	13,100	0	0	13,100
2019	13,100	0	0	13,100
2020	13,100	0	0	13,100
2021	13,100	0	0	13,100
2022	13,100	0	0	13,100
2023	13,100	0	0	13,100
2024	13,100	0	0	13,100

Land Data

Front Foot	Type	Effective Frontage	Effective Depth	Influence Factor	Influence Code
11.Base 100fft				%	
12.Delta Triangle				%	
13.Nabla Triangle				%	
14.Sec 101to200ff				%	
15.FF 201+Over				%	
				%	
				%	
Square Foot		**Square Feet**			
16.Regular Lot				%	
17.Secondary Lot				%	
18.Excess land				%	
19.Condominium				%	
20.Miscellaneous				%	
				%	
				%	
Fract. Acre		**Acreage/Sites**			
21.Commercial Sit	28	5.00		100 %	0
22.Base Lot	29	7.00		100 %	0
23.A				%	
Acres				%	
24.B				%	
25.Lakefront Site				%	
26.D				%	
27.Secondary Lot				%	
28.Rear Land up t					
29.Rear Land 5-20					

Total Acreage 12.00

Influence Codes

1.Un-Buildable
2.Excess Frtg
3.Topography
4.Size/Shape
5.Access
6.Deed Restricti
7.OPEN SPACE
8.Code Restricti
9.Fract Share
Acres
30.Rear Land 20-5
31.Rear Land 50+
32.Tillable/Pastu
33.Frm/OpnBlue/Cr
34.Farm/Open Spac
35.Farm/Open Spac
36.Farm/Open Spac
37.Treegrowth SW
38.Treegrowth MW
39.Treegrowth HW
40.Wasteland/RP
41.G
42.Mobile Home Si
43.PublicWtr/Sept
44.PrivateWtr/Sep
45.Lot improvemen
46.Miscellaneous

Whitefield

Map Lot 006-011-A | Account 213 | Location PHILBRICK LANE | Card 1 Of 1 | 9/12/2023

Building Style **0**		
0.	4.Cape	8.Log
1.Conv.	5.Garrison	9.Other
2.Ranch	6.Split	10.Farnhou
3.R Ranch	7.Contemp	11.Mfg Dbl
Dwelling Units **0**		
Other Units **0**		
Stories **0**		
1.1	4.1.5	7.
2.2	5.1.75	8.
3.3	6.2.5	9.
Exterior Walls **0**		
0.	4.Asbestos	8.Concrete
1.Wood	5.Stucco	9.Other
2.Vin/Al	6.Brick	10.Wd Shgl
3.Compos.	7.Stone	11.Cement
Roof Surface **0**		
1.Asphalt	4.Wood Sh	7.
2.Metal	5.Other	8.
3.Composit	6.	9.
SF Masonry Trim **0**		
OPEN-3-CUSTOM **0**		
OPEN-4-CUSTOM **0**		
Year Built **0**		
Year Remodeled **0**		
Foundation **0**		
1.Concrete	4.Wood	7.
2.C Block	5.Slab	8.
3.Br/Stone	6.Piers	9.
Basement **0**		
1.1/4 Bmt	4.Full Bmt	7.
2.1/2 Bmt	5.None	8.
3.3/4 Bmt	6.	9.None
Bsmt Gar # Cars **0**		
Wet Basement **0**		
1.Dry	4.	7.
2.Damp	5.	8.
3.Wet	6.	9.

SF Bsmt Living **0**		
Fin Bsmt Grade **0 0**		
BASEMENT FLOOR **0**		
Heat Type **100%** **0**		
0.	4.Steam	8.Fl/Wall
1.HWBB	5.FWA	9.No Heat
2.HWCI	6.GravWA	10.Rad/BB
3.H Pump	7.Electric	11.Monitor
Cool Type **0%** **9 None**		
1.Refrig	4.W&C Air	7.
2.Evapor	5.Radheat	8.
3.H Pump	6.	9.None
Kitchen Style **0**		
1.New/Remo	4.Obsolete	7.
2.Typical	5.	8.
3.Old Type	6.	9.None
Bath(s) Style **0**		
1.New/Modr	4.Obsolete	7.
2.Typical	5.	8.
3.Old Type	6.	9.None
# Rooms **0**		
# Bedrooms **0**		
# Full Baths **0**		
# Half Baths **0**		
# Addn Fixtures **0**		
# Fireplaces **0**		

TRIO Software
A Division of Harris Computer Systems

Layout **0**		
1.Typical	4.	7.
2.Inadeq	5.	8.
3.Horrid	6.	9.
Attic **0**		
1.1/4 Fin	4.Full Fin	7.
2.1/2 Fin	5.Fl/Stair	8.
3.3/4 Fin	6.	9.None
Insulation **0**		
1.Full	4.Minimal	7.
2.Heavy	5.Partial	8.
3.Capped	6.	9.None
Unfinished % **0%**		
Grade & Factor **0 0%**		
1.E Grade	4.B Grade	7.
2.D Grade	5.A Grade	8.SC Grade
3.C Grade	6.AA Grade	9.Same
SQFT (Footprint) **0**		
Condition **0**		
1.Poor	4.Avg	7.V G
2.Fair	5.Avg+	8.Exc
3.Avg-	6.Good	9.Same
Phys. % Good **0%**		
Funct. % Good **100%**		
Functional Code **9 None**		
1.Incomp	4.	7.
2.O-Built	5.	8.Other
3.Damage	6.	9.None
Econ. % Good **100%**		
Economic Code **None**		
0.None	3.No Power	6.Bad Abut
1.Location	4.Generate	9.None
2.Encroach	5.SiteLimt	9.
Entrance Code **0**		
1.Interior	4.Vacant	7.
2.Refusal	5.Estimate	8.
3.Informed	6.	9.
Information Code **0**		
1.Owner	4.Agent	7.
2.Relative	5.Estimate	8.
3.Tenant	6.Other	9.

Date Inspected

Additions, Outbuildings & Improvements

Type	Year	Units	Grade	Cond	Phys.	Funct.	Sound Value
					%	%	
					%	%	
					%	%	
					%	%	
					%	%	
					%	%	
					%	%	
					%	%	
					%	%	
					%	%	

1.One Story Fram
2.Two Story Fram
3.Three Story Fr
4.1 & 1/2 Story
5.1 & 3/4 Story
6.2 & 1/2 Story
21.Open Frame Por
22.Encl Frame Por
23.Frame Garage
24.Frame Shed
25.Frame Bay Wind
26.1SFr Overhang
27.Unfin Basement
28.Unfinished Att
29.Finished Attic

Map Lot 006-021-2 | Account 1684 | Location 213 SOUTH HUNTS MEADOW ROAD | Card 1 Of 1 | 9/12/2023

DURRELL, GENE A
DURRELL, TRACY
213 HUNTS MEADOW ROAD
PITTSTON ME 04345

B4704P207

Previous Owner
CURRY ROBERT A. & PHILLIS
213 HUNTS MEADOW ROAD

PITTSTON ME 04345
Sale Date: 8/26/2013

Previous Owner
ROUILLARD LAUREL
213 HUNTS MEADOW ROAD

PITTSTON ME 04345
Sale Date: 7/26/2010

Inspection Witnessed By:

X Date

No./Date	Description	Date Insp.

Notes:
12/22/20 REV NAH ADJ ROOF, ADD 1sFr & OP NPA

Whitefield

Property Data

Neighborhood **1 Whitefield**

Tree Growth Year **0**

X Coordinate **0**

Y Coordinate **0**

Zone/Land Use **11 Residential**

Secondary Zone

Topography **2 Rolling**

1.Level	4.Below St	7.
2.Rolling	5.Low	8.
3.Above St	6.Swampy	9.

Utilities **4 Drilled Well** **6 Septic System**

1.OutHouse	4.Dr Well	7.Cesspool
2.PblcWtr	5.Dug Well	8.LakeDraw
3.PblcSewr	6.Septic	9.None

Street **1 Paved**

1.Paved	4.Proposed	7.
2.Semi Imp	5.Private	8.
3.Gravel	6.	9.None

0

0

Sale Data

Sale Date **8/26/2013**

Price **8,200**

Sale Type **2 Land & Buildings**

1.Land	4.Mfg unit	7.
2.L & B	5.Other	8.
3.Building	6.	9.

Financing **9 Unknown**

1.Convent	4.Seller	7.
2.FHA/VA	5.Private	8.
3.Assumed	6.Cash	9.Unknown

Validity **8 Other Non Valid**

1.Valid	4.Split	7.Changes
2.Related	5.Partial	8.Other
3.Distress	6.Exempt	9.

Verified **5 Public Record**

1.Buyer	4.Agent	7.Family
2.Seller	5.Pub Rec	8.Other
3.Lender	6.MLS	9.

Assessment Record

Year	Land	Buildings	Exempt	Total
2011	30,970	198,906	0	229,876
2012	30,970	198,906	0	229,876
2013	35,490	198,906	0	234,396
2014	35,490	198,906	0	234,396
2015	35,490	198,906	0	234,396
2016	35,490	198,906	0	234,396
2017	35,490	198,906	0	234,396
2018	35,490	198,906	0	234,396
2019	35,490	198,906	0	234,396
2020	35,490	198,906	0	234,396
2021	35,490	198,906	0	234,396
2022	35,490	201,181	24,500	212,171
2023	35,490	201,181	23,000	213,671
2024	35,490	201,181	19,000	217,671

Land Data

Front Foot

11.Base 100fft
12.Delta Triangle
13.Nabla Triangle
14.Sec 101to200ff
15.FF 201+Over

Square Foot

16.Regular Lot
17.Secondary Lot
18.Excess land
19.Condominium
20.Miscellaneous

Fract. Acre

21.Commercial Sit
22.Base Lot
23.A
Acres
24.B
25.Lakefront Site
26.D
27.Secondary Lot
28.Rear Land up t
29.Rear Land 5-20

Type	Effective Frontage	Effective Depth	Influence Factor	Influence Code
			%	
			%	
			%	
			%	
			%	
			%	
			%	
	Square Feet			
			%	
			%	
			%	
			%	
			%	
			%	
			%	
	Acreage/Sites			
22	1.50	100	%	0
28	3.50	100	%	0
45	1.00	100	%	0
29	0.30	100	%	0
			%	
			%	
			%	

Total Acreage 5.30

Influence Codes

1.Un-Buildable
2.Excess Frtg
3.Topography
4.Size/Shape
5.Access
6.Deed Restricti
7.OPEN SPACE
8.Code Restricti
9.Fract Share
Acres
30.Rear Land 20-5
31.Rear Land 50+
32.Tillable/Pastu
33.Frm/OpnBlue/Cr
34.Farm/Open Spac
35.Farm/Open Spac
36.Farm/Open Spac
37.Treegrowth SW
38.Treegrowth MW
39.Treegrowth HW
40.Wasteland/RP
41.G
42.Mobile Home Si
43.PublicWtr/Sept
44.PrivateWtr/Sep
45.Lot improvemen
46.Miscellaneous

Whitefield

Map Lot 006-021-2 | Account 1684 | Location 213 SOUTH HUNTS MEADOW ROAD | Card 1 Of 1 | 9/12/2023

Building Style	**7 Contemporary**	
0.	4.Cape	8.Log
1.Conv.	5.Garrison	9.Other
2.Ranch	6.Split	10.Farnhou
3.R Ranch	7.Contemp	11.Mfg Dbl
Dwelling Units	**1**	
Other Units	**0**	
Stories	**2 Two Story**	
1.1	4.1.5	7.
2.2	5.1.75	8.
3.3	6.2.5	9.
Exterior Walls	**2 Vinyl/Aluminum**	
0.	4.Asbestos	8.Concrete
1.Wood	5.Stucco	9.Other
2.Vin/Al	6.Brick	10.Wd Shgl
3.Compos.	7.Stone	11.Cement
Roof Surface	**2 Sheet Metal**	
1.Asphalt	4.Wood Sh	7.
2.Metal	5.Other	8.
3.Composit	6.	9.
SF Masonry Trim	**0**	
OPEN-3-CUSTOM	**0**	
OPEN-4-CUSTOM	**0**	
Year Built	**2002**	
Year Remodeled	**0**	
Foundation	**1 Concrete**	
1.Concrete	4.Wood	7.
2.C Block	5.Slab	8.
3.Br/Stone	6.Piers	9.
Basement	**4 Full Basement**	
1.1/4 Bmt	4.Full Bmt	7.
2.1/2 Bmt	5.None	8.
3.3/4 Bmt	6.	9.None
Bsmt Gar # Cars	**0**	
Wet Basement	**1 Dry Basement**	
1.Dry	4.	7.
2.Damp	5.	8.
3.Wet	6.	9.

SF Bsmt Living	**0**	
Fin Bsmt Grade	**0 0**	
BASEMENT FLOOR	**0**	
Heat Type	**100%**	**11 Monitor Type Heating**
0.	4.Steam	8.Fl/Wall
1.HWBB	5.FWA	9.No Heat
2.HWCI	6.GravWA	10.Rad/BB
3.H Pump	7.Electric	11.Monitor
Cool Type	**0%**	**9 None**
1.Refrig	4.W&C Air	7.
2.Evapor	5.Radheat	8.
3.H Pump	6.	9.None
Kitchen Style	**1 New/Remodeled**	
1.New/Remo	4.Obsolete	7.
2.Typical	5.	8.
3.Old Type	6.	9.None
Bath(s) Style	**1 New/modern**	
1.New/Modr	4.Obsolete	7.
2.Typical	5.	8.
3.Old Type	6.	9.None
# Rooms	**4**	
# Bedrooms	**2**	
# Full Baths	**2**	
# Half Baths	**0**	
# Addn Fixtures	**1**	
# Fireplaces	**0**	

TRIO Software
A Division of Harris Computer Systems

Layout	**1 Typical**	
1.Typical	4.	7.
2.Inadeq	5.	8.
3.Horrid	6.	9.
Attic	**9 None**	
1.1/4 Fin	4.Full Fin	7.
2.1/2 Fin	5.Fl/Stair	8.
3.3/4 Fin	6.	9.None
Insulation	**1 Full**	
1.Full	4.Minimal	7.
2.Heavy	5.Partial	8.
3.Capped	6.	9.None
Unfinished %	**0%**	
Grade & Factor	**3 Average 100%**	
1.E Grade	4.B Grade	7.
2.D Grade	5.A Grade	8.SC Grade
3.C Grade	6.AA Grade	9.Same
SQFT (Footprint)	**1152**	
Condition	**5 Above Average**	
1.Poor	4.Avg	7.V G
2.Fair	5.Avg+	8.Exc
3.Avg-	6.Good	9.Same
Phys. % Good	**0%**	
Funct. % Good	**100%**	
Functional Code	**9 None**	
1.Incomp	4.	7.
2.O-Built	5.	8.Other
3.Damage	6.	9.None
Econ. % Good	**100%**	
Economic Code	**None**	
0.None	3.No Power	6.Bad Abut
1.Location	4.Generate	9.None
2.Encroach	5.SiteLimt	9.
Entrance Code	**1 Interior Inspect**	
1.Interior	4.Vacant	7.
2.Refusal	5.Estimate	8.
3.Informed	6.	9.
Information Code	**1 Owner**	
1.Owner	4.Agent	7.
2.Relative	5.Estimate	8.
3.Tenant	6.Other	9.

Date Inspected

Additions, Outbuildings & Improvements

Type	Year	Units	Grade	Cond	Phys.	Funct.	Sound Value
23 Frame Garage	2006	672	3 100	4	0 %	100 %	
24 Frame Shed	2006	80	2 100	3	0 %	100 %	
63 Swimming Pool	2006	648	3 100	4	0 %	100 %	
409 Concrete Pad	2006	672	3 100	4	0 %	100 %	
1 One Story Frame	0	64	0 0	0	0 %	0 %	
21 Open Frame	0	256	0 0	0	0 %	0 %	
					%	%	
					%	%	
					%	%	
					%	%	

1.One Story Fram
2.Two Story Fram
3.Three Story Fr
4.1 & 1/2 Story
5.1 & 3/4 Story
6.2 & 1/2 Story
21.Open Frame Por
22.Encl Frame Por
23.Frame Garage
24.Frame Shed
25.Frame Bay Wind
26.1SFr Overhang
27.Unfin Basement
28.Unfinished Att
29.Finished Attic

Map Lot 003-011-A | Account 1998 | Location PITTSTON ROAD | Card 1 Of 1 | 9/12/2023

DYER, ISAAC W III & ISAAC C
DYER, ERIC W
20 UPPER NARROWS LANE
WINTHROP ME 04364

B5934P264

Property Data

Neighborhood **1 Whitefield**

Tree Growth Year **0**

X Coordinate

Y Coordinate

Zone/Land Use **11 Residential**

Secondary Zone

Topography **2 Rolling**

1.Level	4.Below St	7.
2.Rolling	5.Low	8.
3.Above St	6.Swampy	9.

Utilities

1.OutHouse	4.Dr Well	7.Cesspool
2.PblcWtr	5.Dug Well	8.LakeDraw
3.PblcSewr	6.Septic	9.None

Street **1 Paved**

1.Paved	4.Proposed	7.
2.Semi Imp	5.Private	8.
3.Gravel	6.	9.None

0

0

Sale Data

Sale Date

Price

Sale Type

1.Land	4.Mfg unit	7.
2.L & B	5.Other	8.
3.Building	6.	9.

Financing

1.Convent	4.Seller	7.
2.FHA/VA	5.Private	8.
3.Assumed	6.Cash	9.Unknown

Validity

1.Valid	4.Split	7.Changes
2.Related	5.Partial	8.Other
3.Distress	6.Exempt	9.

Verified

1.Buyer	4.Agent	7.Family
2.Seller	5.Pub Rec	8.Other
3.Lender	6.MLS	9.

Assessment Record

Year	Land	Buildings	Exempt	Total
2024	49,307	0	0	49,307

Land Data

Front Foot	Type	Effective Frontage	Effective Depth	Influence Factor	Influence Code
11.Base 100fft				%	
12.Delta Triangle				%	
13.Nabla Triangle				%	
14.Sec 101to200ff				%	
15.FF 201+Over				%	
				%	
				%	
Square Foot		**Square Feet**			
16.Regular Lot				%	
17.Secondary Lot				%	
18.Excess land				%	
19.Condominium				%	
20.Miscellaneous				%	
				%	
				%	
Fract. Acre		**Acreage/Sites**			
21.Commercial Sit	22	1.50	100	%	0
22.Base Lot	28	3.50	100	%	0
23.A	29	15.00	100	%	0
Acres	30	18.55	100	%	0
24.B				%	
25.Lakefront Site				%	
26.D				%	
27.Secondary Lot					
28.Rear Land up t		**Total Acreage**	38.55		
29.Rear Land 5-20					

Influence Codes

1.Un-Buildable
2.Excess Frtg
3.Topography
4.Size/Shape
5.Access
6.Deed Restricti
7.OPEN SPACE
8.Code Restricti
9.Fract Share
Acres
30.Rear Land 20-5
31.Rear Land 50+
32.Tillable/Pastu
33.Frm/OpnBlue/Cr
34.Farm/Open Spac
35.Farm/Open Spac
36.Farm/Open Spac
37.Treegrowth SW
38.Treegrowth MW
39.Treegrowth HW
40.Wasteland/RP
41.G
42.Mobile Home Si
43.PublicWtr/Sept
44.PrivateWtr/Sep
45.Lot improvemen
46.Miscellaneous

Inspection Witnessed By:

X Date

No./Date	Description	Date Insp.

Notes:

'23 NEW LOT FROM LOT 11 (P/O LOT IS IN PITTSTON)

Whitefield

Whitefield

Map Lot 003-011-A | Account 1998 | Location PITTSTON ROAD | Card 1 Of 1 | 9/12/2023

Building Style		
0.	4.Cape	8.Log
1.Conv.	5.Garrison	9.Other
2.Ranch	6.Split	10.Farnhou
3.R Ranch	7.Contemp	11.Mfg Dbl

Dwelling Units
Other Units

Stories		
1.1	4.1.5	7.
2.2	5.1.75	8.
3.3	6.2.5	9.

Exterior Walls		
0.	4.Asbestos	8.Concrete
1.Wood	5.Stucco	9.Other
2.Vin/Al	6.Brick	10.Wd Shgl
3.Compos.	7.Stone	11.Cement

Roof Surface		
1.Asphalt	4.Wood Sh	7.
2.Metal	5.Other	8.
3.Composit	6.	9.

SF Masonry Trim
OPEN-3-CUSTOM
OPEN-4-CUSTOM
Year Built
Year Remodeled

Foundation		
1.Concrete	4.Wood	7.
2.C Block	5.Slab	8.
3.Br/Stone	6.Piers	9.

Basement		
1.1/4 Bmt	4.Full Bmt	7.
2.1/2 Bmt	5.None	8.
3.3/4 Bmt	6.	9.None

Bsmt Gar # Cars

Wet Basement		
1.Dry	4.	7.
2.Damp	5.	8.
3.Wet	6.	9.

SF Bsmt Living
Fin Bsmt Grade
BASEMENT FLOOR

Heat Type **100%**		
0.	4.Steam	8.Fl/Wall
1.HWBB	5.FWA	9.No Heat
2.HWCI	6.GravWA	10.Rad/BB
3.H Pump	7.Electric	11.Monitor

Cool Type **0%**		
1.Refrig	4.W&C Air	7.
2.Evapor	5.Radheat	8.
3.H Pump	6.	9.None

Kitchen Style		
1.New/Remo	4.Obsolete	7.
2.Typical	5.	8.
3.Old Type	6.	9.None

Bath(s) Style		
1.New/Modr	4.Obsolete	7.
2.Typical	5.	8.
3.Old Type	6.	9.None

Rooms
Bedrooms
Full Baths
Half Baths
Addn Fixtures
Fireplaces

TRIO Software
A Division of Harris Computer Systems

Layout		
1.Typical	4.	7.
2.Inadeq	5.	8.
3.Horrid	6.	9.

Attic		
1.1/4 Fin	4.Full Fin	7.
2.1/2 Fin	5.Fl/Stair	8.
3.3/4 Fin	6.	9.None

Insulation		
1.Full	4.Minimal	7.
2.Heavy	5.Partial	8.
3.Capped	6.	9.None

Unfinished %

Grade & Factor		
1.E Grade	4.B Grade	7.
2.D Grade	5.A Grade	8.SC Grade
3.C Grade	6.AA Grade	9.Same

SQFT (Footprint)

Condition		
1.Poor	4.Avg	7.V G
2.Fair	5.Avg+	8.Exc
3.Avg-	6.Good	9.Same

Phys. % Good
Funct. % Good

Functional Code		
1.Incomp	4.	7.
2.O-Built	5.	8.Other
3.Damage	6.	9.None

Econ. % Good

Economic Code		
0.None	3.No Power	6.Bad Abut
1.Location	4.Generate	9.None
2.Encroach	5.SiteLimt	9.

Entrance Code **0**		
1.Interior	4.Vacant	7.
2.Refusal	5.Estimate	8.
3.Informed	6.	9.

Information Code **0**		
1.Owner	4.Agent	7.
2.Relative	5.Estimate	8.
3.Tenant	6.Other	9.

Date Inspected

Additions, Outbuildings & Improvements

Type	Year	Units	Grade	Cond	Phys.	Funct.	Sound Value
					%	%	
					%	%	
					%	%	
					%	%	
					%	%	
					%	%	
					%	%	
					%	%	
					%	%	
					%	%	

1.One Story Fram
2.Two Story Fram
3.Three Story Fr
4.1 & 1/2 Story
5.1 & 3/4 Story
6.2 & 1/2 Story
21.Open Frame Por
22.Encl Frame Por
23.Frame Garage
24.Frame Shed
25.Frame Bay Wind
26.1SFr Overhang
27.Unfin Basement
28.Unfinished Att
29.Finished Attic

Map Lot 026-032 Account 915 Location 32 JEFFERSON ROAD Card 1 Of 1 9/12/2023

EASTERN POSTAL REALTY HOLDINGS LLC
75 COLUMBIA AVENUE
CEDARHURST NY 11516

B5919P212

Previous Owner
POST OFFICE EQUITIES LLC
300 MAIN ST PL 5

STAMFORD CT 06901
Sale Date: 6/03/2022

Previous Owner
NATIONWIDE REAL ESTATE, INC.
100 NORTH LASALLE STREET, SUITE 1111

CHICAGO IL 60602
Sale Date: 4/11/2016

Previous Owner
ALLENS PROPERTIES, INC.
PO BOX 100

BROOKLIN ME 04616
Sale Date: 10/28/2005

Inspection Witnessed By:

X Date

No./Date	Description	Date Insp.

Notes:

Whitefield

Property Data

Neighborhood **1 Whitefield**

Tree Growth Year **0**

X Coordinate **0**

Y Coordinate **0**

Zone/Land Use **11 Residential**

Secondary Zone

Topography **1 Level**

1.Level	4.Below St	7.
2.Rolling	5.Low	8.
3.Above St	6.Swampy	9.

Utilities **4 Drilled Well** **6 Septic System**

1.OutHouse	4.Dr Well	7.Cesspool
2.PblcWtr	5.Dug Well	8.LakeDraw
3.PblcSewr	6.Septic	9.None

Street **1 Paved**

1.Paved	4.Proposed	7.
2.Semi Imp	5.Private	8.
3.Gravel	6.	9.None

0

0

Sale Data

Sale Date **6/03/2022**

Price **185,000**

Sale Type **2 Land & Buildings**

1.Land	4.Mfg unit	7.
2.L & B	5.Other	8.
3.Building	6.	9.

Financing **9 Unknown**

1.Convent	4.Seller	7.
2.FHA/VA	5.Private	8.
3.Assumed	6.Cash	9.Unknown

Validity **2 Related Parties**

1.Valid	4.Split	7.Changes
2.Related	5.Partial	8.Other
3.Distress	6.Exempt	9.

Verified **5 Public Record**

1.Buyer	4.Agent	7.Family
2.Seller	5.Pub Rec	8.Other
3.Lender	6.MLS	9.

Assessment Record

Year	Land	Buildings	Exempt	Total
2011	28,500	257,745	0	286,245
2012	28,500	257,745	0	286,245
2013	30,000	257,745	0	287,745
2014	30,000	257,745	0	287,745
2015	30,000	257,745	0	287,745
2016	30,000	257,745	0	287,745
2017	30,000	257,745	0	287,745
2018	30,000	257,745	0	287,745
2019	30,000	257,745	0	287,745
2020	30,000	257,745	0	287,745
2021	30,000	257,745	0	287,745
2022	30,000	257,745	0	287,745
2023	30,000	257,745	0	287,745
2024	30,000	257,745	0	287,745

Land Data

Front Foot	Type	Effective Frontage	Effective Depth	Influence Factor	Influence Code
11.Base 100fft				%	
12.Delta Triangle				%	
13.Nabla Triangle				%	
14.Sec 101to200ff				%	
15.FF 201+Over				%	
				%	
				%	
Square Foot		**Square Feet**			
16.Regular Lot				%	
17.Secondary Lot				%	
18.Excess land				%	
19.Condominium				%	
20.Miscellaneous				%	
				%	
				%	
Fract. Acre		**Acreage/Sites**			
21.Commercial Sit	22	0.69		100 %	0
22.Base Lot	45	1.00		100 %	0
23.A				%	
Acres				%	
24.B				%	
25.Lakefront Site				%	
26.D				%	
27.Secondary Lot				%	
28.Rear Land up t					
29.Rear Land 5-20					

Total Acreage 0.69

Influence Codes

1.Un-Buildable
2.Excess Frtg
3.Topography
4.Size/Shape
5.Access
6.Deed Restricti
7.OPEN SPACE
8.Code Restricti
9.Fract Share
Acres
30.Rear Land 20-5
31.Rear Land 50+
32.Tillable/Pastu
33.Frm/OpnBlue/Cr
34.Farm/Open Spac
35.Farm/Open Spac
36.Farm/Open Spac
37.Treegrowth SW
38.Treegrowth MW
39.Treegrowth HW
40.Wasteland/RP
41.G
42.Mobile Home Si
43.PublicWtr/Sept
44.PrivateWtr/Sep
45.Lot improvemen
46.Miscellaneous

Whitefield

Map Lot 026-032 | Account 915 | Location 32 JEFFERSON ROAD | Card 1 Of 1 | 9/12/2023

Building Style		
0.	4.Cape	8.Log
1.Conv.	5.Garrison	9.Other
2.Ranch	6.Split	10.Farnhou
3.R Ranch	7.Contemp	11.Mfg Dbl

Dwelling Units
Other Units

Stories		
1.1	4.1.5	7.
2.2	5.1.75	8.
3.3	6.2.5	9.

Exterior Walls		
0.	4.Asbestos	8.Concrete
1.Wood	5.Stucco	9.Other
2.Vin/Al	6.Brick	10.Wd Shgl
3.Compos.	7.Stone	11.Cement

Roof Surface		
1.Asphalt	4.Wood Sh	7.
2.Metal	5.Other	8.
3.Composit	6.	9.

SF Masonry Trim
OPEN-3-CUSTOM
OPEN-4-CUSTOM
Year Built
Year Remodeled

Foundation		
1.Concrete	4.Wood	7.
2.C Block	5.Slab	8.
3.Br/Stone	6.Piers	9.

Basement		
1.1/4 Bmt	4.Full Bmt	7.
2.1/2 Bmt	5.None	8.
3.3/4 Bmt	6.	9.None

Bsmt Gar # Cars

Wet Basement		
1.Dry	4.	7.
2.Damp	5.	8.
3.Wet	6.	9.

SF Bsmt Living
Fin Bsmt Grade
BASEMENT FLOOR

Heat Type **100%**		
0.	4.Steam	8.Fl/Wall
1.HWBB	5.FWA	9.No Heat
2.HWCI	6.GravWA	10.Rad/BB
3.H Pump	7.Electric	11.Monitor

Cool Type **0%**		
1.Refrig	4.W&C Air	7.
2.Evapor	5.Radheat	8.
3.H Pump	6.	9.None

Kitchen Style		
1.New/Remo	4.Obsolete	7.
2.Typical	5.	8.
3.Old Type	6.	9.None

Bath(s) Style		
1.New/Modr	4.Obsolete	7.
2.Typical	5.	8.
3.Old Type	6.	9.None

Rooms
Bedrooms
Full Baths
Half Baths
Addn Fixtures
Fireplaces

TRIO Software
A Division of Harris Computer Systems

Layout		
1.Typical	4.	7.
2.Inadeq	5.	8.
3.Horrid	6.	9.

Attic		
1.1/4 Fin	4.Full Fin	7.
2.1/2 Fin	5.Fl/Stair	8.
3.3/4 Fin	6.	9.None

Insulation		
1.Full	4.Minimal	7.
2.Heavy	5.Partial	8.
3.Capped	6.	9.None

Unfinished %

Grade & Factor		
1.E Grade	4.B Grade	7.
2.D Grade	5.A Grade	8.SC Grade
3.C Grade	6.AA Grade	9.Same

SQFT (Footprint)

Condition		
1.Poor	4.Avg	7.V G
2.Fair	5.Avg+	8.Exc
3.Avg-	6.Good	9.Same

Phys. % Good
Funct. % Good

Functional Code		
1.Incomp	4.	7.
2.O-Built	5.	8.Other
3.Damage	6.	9.None

Econ. % Good

Economic Code		
0.None	3.No Power	6.Bad Abut
1.Location	4.Generate	9.None
2.Encroach	5.SiteLimt	9.

Entrance Code **1 Interior Inspect**		
1.Interior	4.Vacant	7.
2.Refusal	5.Estimate	8.
3.Informed	6.	9.

Information Code **1 Owner**		
1.Owner	4.Agent	7.
2.Relative	5.Estimate	8.
3.Tenant	6.Other	9.

Date Inspected

Additions, Outbuildings & Improvements

Type	Year	Units	Grade	Cond	Phys.	Funct.	Sound Value
614 Store/Shop /0	1980	1125	3 100	4	0 %	100 %	
409 Concrete Pad	1980	1125	3 100	4	0 %	100 %	
1 One Story Frame	1999	300	3 100	4	0 %	100 %	
409 Concrete Pad	1999	300	3 100	4	0 %	100 %	
					%	%	
					%	%	
					%	%	
					%	%	
					%	%	
					%	%	

1.One Story Fram
2.Two Story Fram
3.Three Story Fr
4.1 & 1/2 Story
5.1 & 3/4 Story
6.2 & 1/2 Story
21.Open Frame Por
22.Encl Frame Por
23.Frame Garage
24.Frame Shed
25.Frame Bay Wind
26.1SFr Overhang
27.Unfin Basement
28.Unfinished Att
29.Finished Attic

Map Lot 003-002 Account 657 Location PITTSTON TOWN LINE Card 1 Of 1 9/12/2023

EASTMAN, GEORGE M JR
EASTMAN, LYNETTE R
468 NASH ROAD
PITTSTON ME 04345

B5590P110

Property Data

Neighborhood **1 Whitefield**

Tree Growth Year **0**

X Coordinate **0**

Y Coordinate **0**

Zone/Land Use **11 Residential**

Secondary Zone

Topography **2 Rolling**

1.Level	4.Below St	7.
2.Rolling	5.Low	8.
3.Above St	6.Swampy	9.

Utilities **9 None** **9 None**

1.OutHouse	4.Dr Well	7.Cesspool
2.PblcWtr	5.Dug Well	8.LakeDraw
3.PblcSewr	6.Septic	9.None

Street **5 Private**

1.Paved	4.Proposed	7.
2.Semi Imp	5.Private	8.
3.Gravel	6.	9.None

0

0

Sale Data

Sale Date

Price

Sale Type

1.Land	4.Mfg unit	7.
2.L & B	5.Other	8.
3.Building	6.	9.

Financing

1.Convent	4.Seller	7.
2.FHA/VA	5.Private	8.
3.Assumed	6.Cash	9.Unknown

Validity

1.Valid	4.Split	7.Changes
2.Related	5.Partial	8.Other
3.Distress	6.Exempt	9.

Verified

1.Buyer	4.Agent	7.Family
2.Seller	5.Pub Rec	8.Other
3.Lender	6.MLS	9.

Assessment Record

Year	Land	Buildings	Exempt	Total
2011	7,800	0	0	7,800
2012	7,800	0	0	7,800
2013	13,100	0	0	13,100
2014	13,100	0	0	13,100
2015	13,100	0	0	13,100
2016	13,100	0	0	13,100
2017	13,100	0	0	13,100
2018	13,100	0	0	13,100
2019	13,100	0	0	13,100
2020	13,100	0	0	13,100
2021	13,100	0	0	13,100
2022	13,100	0	0	13,100
2023	13,100	0	0	13,100
2024	13,100	0	0	13,100

Land Data

Front Foot	Type	Effective Frontage	Effective Depth	Influence Factor	Influence Code
11.Base 100fft				%	
12.Delta Triangle				%	
13.Nabla Triangle				%	
14.Sec 101to200ff				%	
15.FF 201+Over				%	
				%	
				%	
Square Foot		**Square Feet**			
16.Regular Lot				%	
17.Secondary Lot				%	
18.Excess land				%	
19.Condominium				%	
20.Miscellaneous				%	
				%	
				%	
Fract. Acre		**Acreage/Sites**			
21.Commercial Sit	28	5.00		100 %	0
22.Base Lot	29	7.00		100 %	0
23.A				%	
Acres				%	
24.B				%	
25.Lakefront Site				%	
26.D				%	
27.Secondary Lot				%	
28.Rear Land up t					
29.Rear Land 5-20					

Total Acreage 12.00

Influence Codes

1.Un-Buildable
2.Excess Frtg
3.Topography
4.Size/Shape
5.Access
6.Deed Restricti
7.OPEN SPACE
8.Code Restricti
9.Fract Share

Acres

30.Rear Land 20-5
31.Rear Land 50+
32.Tillable/Pastu
33.Frm/OpnBlue/Cr
34.Farm/Open Spac
35.Farm/Open Spac
36.Farm/Open Spac
37.Treegrowth SW
38.Treegrowth MW
39.Treegrowth HW
40.Wasteland/RP
41.G
42.Mobile Home Si
43.PublicWtr/Sept
44.PrivateWtr/Sep
45.Lot improvemen
46.Miscellaneous

Inspection Witnessed By:

X Date

No./Date	Description	Date Insp.

Notes:

Whitefield

Whitefield

Map Lot 003-002 | Account 657 | Location PITTSTON TOWN LINE | Card 1 Of 1 | 9/12/2023

Building Style		
0.	4.Cape	8.Log
1.Conv.	5.Garrison	9.Other
2.Ranch	6.Split	10.Farnhou
3.R Ranch	7.Contemp	11.Mfg Dbl

Dwelling Units
Other Units

Stories		
1.1	4.1.5	7.
2.2	5.1.75	8.
3.3	6.2.5	9.

Exterior Walls		
0.	4.Asbestos	8.Concrete
1.Wood	5.Stucco	9.Other
2.Vin/Al	6.Brick	10.Wd Shgl
3.Compos.	7.Stone	11.Cement

Roof Surface		
1.Asphalt	4.Wood Sh	7.
2.Metal	5.Other	8.
3.Composit	6.	9.

SF Masonry Trim
OPEN-3-CUSTOM
OPEN-4-CUSTOM
Year Built
Year Remodeled

Foundation		
1.Concrete	4.Wood	7.
2.C Block	5.Slab	8.
3.Br/Stone	6.Piers	9.

Basement		
1.1/4 Bmt	4.Full Bmt	7.
2.1/2 Bmt	5.None	8.
3.3/4 Bmt	6.	9.None

Bsmt Gar # Cars

Wet Basement		
1.Dry	4.	7.
2.Damp	5.	8.
3.Wet	6.	9.

SF Bsmt Living
Fin Bsmt Grade
BASEMENT FLOOR

Heat Type **100%**		
0.	4.Steam	8.Fl/Wall
1.HWBB	5.FWA	9.No Heat
2.HWCI	6.GravWA	10.Rad/BB
3.H Pump	7.Electric	11.Monitor

Cool Type **0%**		
1.Refrig	4.W&C Air	7.
2.Evapor	5.Radheat	8.
3.H Pump	6.	9.None

Kitchen Style		
1.New/Remo	4.Obsolete	7.
2.Typical	5.	8.
3.Old Type	6.	9.None

Bath(s) Style		
1.New/Modr	4.Obsolete	7.
2.Typical	5.	8.
3.Old Type	6.	9.None

Rooms
Bedrooms
Full Baths
Half Baths
Addn Fixtures
Fireplaces

TRIO Software
A Division of Harris Computer Systems

Layout		
1.Typical	4.	7.
2.Inadeq	5.	8.
3.Horrid	6.	9.

Attic		
1.1/4 Fin	4.Full Fin	7.
2.1/2 Fin	5.Fl/Stair	8.
3.3/4 Fin	6.	9.None

Insulation		
1.Full	4.Minimal	7.
2.Heavy	5.Partial	8.
3.Capped	6.	9.None

Unfinished %

Grade & Factor		
1.E Grade	4.B Grade	7.
2.D Grade	5.A Grade	8.SC Grade
3.C Grade	6.AA Grade	9.Same

SQFT (Footprint)

Condition		
1.Poor	4.Avg	7.V G
2.Fair	5.Avg+	8.Exc
3.Avg-	6.Good	9.Same

Phys. % Good
Funct. % Good

Functional Code		
1.Incomp	4.	7.
2.O-Built	5.	8.Other
3.Damage	6.	9.None

Econ. % Good

Economic Code		
0.None	3.No Power	6.Bad Abut
1.Location	4.Generate	9.None
2.Encroach	5.SiteLimt	9.

Entrance Code **0**		
1.Interior	4.Vacant	7.
2.Refusal	5.Estimate	8.
3.Informed	6.	9.

Information Code **0**		
1.Owner	4.Agent	7.
2.Relative	5.Estimate	8.
3.Tenant	6.Other	9.

Date Inspected

Additions, Outbuildings & Improvements

Type	Year	Units	Grade	Cond	Phys.	Funct.	Sound Value
					%	%	
					%	%	
					%	%	
					%	%	
					%	%	
					%	%	
					%	%	
					%	%	
					%	%	
					%	%	

1.One Story Fram
2.Two Story Fram
3.Three Story Fr
4.1 & 1/2 Story
5.1 & 3/4 Story
6.2 & 1/2 Story
21.Open Frame Por
22.Encl Frame Por
23.Frame Garage
24.Frame Shed
25.Frame Bay Wind
26.1SFr Overhang
27.Unfin Basement
28.Unfinished Att
29.Finished Attic

Map Lot 016-006-A | Account 1100 | Location 176 COOPER ROAD | Card 1 Of 1 | 9/12/2023

EDGAR-LARRABEE, MARY L
LARRABEE, WARREN H
176 COOPER ROAD
WHITEFIELD ME 04353

B2980P299

Property Data

Neighborhood **1 Whitefield**

Tree Growth Year **0**

X Coordinate **0**

Y Coordinate **0**

Zone/Land Use **11 Residential**

Secondary Zone

Topography **1 Level**

1.Level	4.Below St	7.
2.Rolling	5.Low	8.
3.Above St	6.Swampy	9.

Utilities **4 Drilled Well** **6 Septic System**

1.OutHouse	4.Dr Well	7.Cesspool
2.PblcWtr	5.Dug Well	8.LakeDraw
3.PblcSewr	6.Septic	9.None

Street **1 Paved**

1.Paved	4.Proposed	7.
2.Semi Imp	5.Private	8.
3.Gravel	6.	9.None

0

0

Sale Data

Sale Date

Price

Sale Type

1.Land	4.Mfg unit	7.
2.L & B	5.Other	8.
3.Building	6.	9.

Financing

1.Convent	4.Seller	7.
2.FHA/VA	5.Private	8.
3.Assumed	6.Cash	9.Unknown

Validity

1.Valid	4.Split	7.Changes
2.Related	5.Partial	8.Other
3.Distress	6.Exempt	9.

Verified

1.Buyer	4.Agent	7.Family
2.Seller	5.Pub Rec	8.Other
3.Lender	6.MLS	9.

Assessment Record

Year	Land	Buildings	Exempt	Total
2011	30,125	94,055	0	124,180
2012	30,125	94,055	0	124,180
2013	33,750	94,055	10,000	117,805
2014	33,750	94,055	10,000	117,805
2015	33,750	94,055	10,000	117,805
2016	33,750	94,055	10,000	117,805
2017	33,750	94,055	15,000	112,805
2018	33,750	94,055	20,000	107,805
2019	33,750	94,055	20,000	107,805
2020	33,750	94,055	20,000	107,805
2021	33,750	101,520	25,000	110,270
2022	33,750	101,520	24,500	110,770
2023	33,750	101,520	23,000	112,270
2024	33,750	101,520	19,000	116,270

Land Data

Front Foot	Type	Effective Frontage	Effective Depth	Influence Factor	Influence Code
11.Base 100fft				%	
12.Delta Triangle				%	
13.Nabla Triangle				%	
14.Sec 101to200ff				%	
15.FF 201+Over				%	
				%	
				%	
Square Foot		**Square Feet**			
16.Regular Lot				%	
17.Secondary Lot				%	
18.Excess land				%	
19.Condominium				%	
20.Miscellaneous				%	
				%	
				%	
Fract. Acre		**Acreage/Sites**			
21.Commercial Sit	22	1.50	100	%	0
22.Base Lot	28	2.50	100	%	0
23.A	45	1.00	100	%	0
Acres				%	
24.B				%	
25.Lakefront Site				%	
26.D				%	
27.Secondary Lot				%	
28.Rear Land up t					
29.Rear Land 5-20					

Total Acreage 4.00

Influence Codes

1.Un-Buildable
2.Excess Frtg
3.Topography
4.Size/Shape
5.Access
6.Deed Restricti
7.OPEN SPACE
8.Code Restricti
9.Fract Share
Acres
30.Rear Land 20-5
31.Rear Land 50+
32.Tillable/Pastu
33.Frm/OpnBlue/Cr
34.Farm/Open Spac
35.Farm/Open Spac
36.Farm/Open Spac
37.Treegrowth SW
38.Treegrowth MW
39.Treegrowth HW
40.Wasteland/RP
41.G
42.Mobile Home Si
43.PublicWtr/Sept
44.PrivateWtr/Sep
45.Lot improvemen
46.Miscellaneous

Inspection Witnessed By:

X Date

No./Date	Description	Date Insp.

Notes:

11/7/19-REV W/MRS. ADJ SIDING. ADD FULL AND 1/2 BATH. ADD FBA, 2 WD'S+POOL

Whitefield

Whitefield

Map Lot 016-006-A | Account 1100 | Location 176 COOPER ROAD | Card 1 Of 1 | 9/12/2023

Building Style	**4 Cape Cod**	
0.	4.Cape	8.Log
1.Conv.	5.Garrison	9.Other
2.Ranch	6.Split	10.Farnhou
3.R Ranch	7.Contemp	11.Mfg Dbl
Dwelling Units	**1**	
Other Units	**0**	
Stories	**4 One & 1/2 Story**	
1.1	4.1.5	7.
2.2	5.1.75	8.
3.3	6.2.5	9.
Exterior Walls	**2 Vinyl/Aluminum**	
0.	4.Asbestos	8.Concrete
1.Wood	5.Stucco	9.Other
2.Vin/Al	6.Brick	10.Wd Shgl
3.Compos.	7.Stone	11.Cement
Roof Surface	**1 Asphalt Shingles**	
1.Asphalt	4.Wood Sh	7.
2.Metal	5.Other	8.
3.Composit	6.	9.
SF Masonry Trim	**0**	
OPEN-3-CUSTOM	**0**	
OPEN-4-CUSTOM	**0**	
Year Built	**1900**	
Year Remodeled	**2003**	
Foundation	**3 Brick &/or Stone**	
1.Concrete	4.Wood	7.
2.C Block	5.Slab	8.
3.Br/Stone	6.Piers	9.
Basement	**4 Full Basement**	
1.1/4 Bmt	4.Full Bmt	7.
2.1/2 Bmt	5.None	8.
3.3/4 Bmt	6.	9.None
Bsmt Gar # Cars	**0**	
Wet Basement	**1 Dry Basement**	
1.Dry	4.	7.
2.Damp	5.	8.
3.Wet	6.	9.

SF Bsmt Living	**676**	
Fin Bsmt Grade	**2 100**	
BASEMENT FLOOR	**0**	
Heat Type	**100% 0**	
0.	4.Steam	8.Fl/Wall
1.HWBB	5.FWA	9.No Heat
2.HWCI	6.GravWA	10.Rad/BB
3.H Pump	7.Electric	11.Monitor
Cool Type	**0% 9 None**	
1.Refrig	4.W&C Air	7.
2.Evapor	5.Radheat	8.
3.H Pump	6.	9.None
Kitchen Style	**1 New/Remodeled**	
1.New/Remo	4.Obsolete	7.
2.Typical	5.	8.
3.Old Type	6.	9.None
Bath(s) Style	**1 New/modern**	
1.New/Modr	4.Obsolete	7.
2.Typical	5.	8.
3.Old Type	6.	9.None
# Rooms	**0**	
# Bedrooms	**0**	
# Full Baths	**2**	
# Half Baths	**1**	
# Addn Fixtures	**0**	
# Fireplaces	**0**	

TRIO Software
A Division of Harris Computer Systems

Layout	**1 Typical**	
1.Typical	4.	7.
2.Inadeq	5.	8.
3.Horrid	6.	9.
Attic	**9 None**	
1.1/4 Fin	4.Full Fin	7.
2.1/2 Fin	5.Fl/Stair	8.
3.3/4 Fin	6.	9.None
Insulation	**1 Full**	
1.Full	4.Minimal	7.
2.Heavy	5.Partial	8.
3.Capped	6.	9.None
Unfinished %	**0%**	
Grade & Factor	**3 Average 100%**	
1.E Grade	4.B Grade	7.
2.D Grade	5.A Grade	8.SC Grade
3.C Grade	6.AA Grade	9.Same
SQFT (Footprint)	**676**	
Condition	**6 Good**	
1.Poor	4.Avg	7.V G
2.Fair	5.Avg+	8.Exc
3.Avg-	6.Good	9.Same
Phys. % Good	**0%**	
Funct. % Good	**100%**	
Functional Code	**9 None**	
1.Incomp	4.	7.
2.O-Built	5.	8.Other
3.Damage	6.	9.None
Econ. % Good	**100%**	
Economic Code	**None**	
0.None	3.No Power	6.Bad Abut
1.Location	4.Generate	9.None
2.Encroach	5.SiteLimt	9.
Entrance Code	**3 Information Only**	
1.Interior	4.Vacant	7.
2.Refusal	5.Estimate	8.
3.Informed	6.	9.
Information Code	**3 Tenant**	
1.Owner	4.Agent	7.
2.Relative	5.Estimate	8.
3.Tenant	6.Other	9.

Date Inspected

Additions, Outbuildings & Improvements

Type	Year	Units	Grade	Cond	Phys.	Funct.	Sound Value
1 One Story Frame	1900	225	3 100	3	0 %	100 %	
24 Frame Shed	1900	594	3 100	3	0 %	100 %	
68 Wood Deck	2000	80	3 100	4	0 %	100 %	
68 Wood Deck	2000	160	3 100	4	0 %	100 %	
63 Swimming Pool	2000	512	3 100	4	0 %	50 %	
					%	%	
					%	%	
					%	%	
					%	%	
					%	%	

1.One Story Fram
2.Two Story Fram
3.Three Story Fr
4.1 & 1/2 Story
5.1 & 3/4 Story
6.2 & 1/2 Story
21.Open Frame Por
22.Encl Frame Por
23.Frame Garage
24.Frame Shed
25.Frame Bay Wind
26.1SFr Overhang
27.Unfin Basement
28.Unfinished Att
29.Finished Attic

Map Lot 017-029 Account 1361 Location 363 MILLS ROAD Card 1 Of 1 9/12/2023

EDGECOMB, VICTOR A
EDGECOMB, ANN D
130 BAILEY ROAD
ALNA ME 04535

B4037P209

Previous Owner
SOUNIER LARRY W. & ELAINE
363 MILLS ROAD

WHITEFIELD ME 04353
Sale Date: 8/05/2008

Inspection Witnessed By:

X Date

No./Date	Description	Date Insp.

Notes:
11/29/21 REV W/ TENANT- ADD BATH AND WD.

Property Data

Neighborhood **1 Whitefield**

Tree Growth Year **0**

X Coordinate **0**

Y Coordinate **0**

Zone/Land Use **11 Residential**

Secondary Zone

Topography **1 Level**

1.Level	4.Below St	7.
2.Rolling	5.Low	8.
3.Above St	6.Swampy	9.

Utilities **4 Drilled Well** **6 Septic System**

1.OutHouse	4.Dr Well	7.Cesspool
2.PblcWtr	5.Dug Well	8.LakeDraw
3.PblcSewr	6.Septic	9.None

Street **1 Paved**

1.Paved	4.Proposed	7.
2.Semi Imp	5.Private	8.
3.Gravel	6.	9.None

0

0

Sale Data

Sale Date **8/05/2008**

Price **34,000**

Sale Type **1 Land Only**

1.Land	4.Mfg unit	7.
2.L & B	5.Other	8.
3.Building	6.	9.

Financing **9 Unknown**

1.Convent	4.Seller	7.
2.FHA/VA	5.Private	8.
3.Assumed	6.Cash	9.Unknown

Validity **1 Arms Length Sale**

1.Valid	4.Split	7.Changes
2.Related	5.Partial	8.Other
3.Distress	6.Exempt	9.

Verified **5 Public Record**

1.Buyer	4.Agent	7.Family
2.Seller	5.Pub Rec	8.Other
3.Lender	6.MLS	9.

Assessment Record

Year	Land	Buildings	Exempt	Total
2011	28,500	29,433	0	57,933
2012	28,500	47,765	0	76,265
2013	30,000	47,765	0	77,765
2014	30,000	47,765	0	77,765
2015	30,000	47,765	0	77,765
2016	30,000	46,985	0	76,985
2017	30,000	46,985	0	76,985
2018	30,000	46,985	0	76,985
2019	30,000	46,985	0	76,985
2020	30,000	46,985	0	76,985
2021	30,000	46,985	0	76,985
2022	30,000	46,985	0	76,985
2023	30,000	48,497	0	78,497
2024	30,000	48,497	0	78,497

Land Data

Front Foot	Type	Effective Frontage	Effective Depth	Influence Factor	Influence Code
11.Base 100fft				%	
12.Delta Triangle				%	
13.Nabla Triangle				%	
14.Sec 101to200ff				%	
15.FF 201+Over				%	
				%	
				%	
Square Foot		**Square Feet**			
16.Regular Lot				%	
17.Secondary Lot				%	
18.Excess land				%	
19.Condominium				%	
20.Miscellaneous				%	
				%	
				%	
Fract. Acre		**Acreage/Sites**			
21.Commercial Sit	22	0.70	100	%	0
22.Base Lot	45	1.00	100	%	0
23.A				%	
Acres				%	
24.B				%	
25.Lakefront Site				%	
26.D				%	
27.Secondary Lot				%	
28.Rear Land up t					
29.Rear Land 5-20					

Total Acreage 0.70

Influence Codes

1.Un-Buildable
2.Excess Frtg
3.Topography
4.Size/Shape
5.Access
6.Deed Restricti
7.OPEN SPACE
8.Code Restricti
9.Fract Share
Acres
30.Rear Land 20-5
31.Rear Land 50+
32.Tillable/Pastu
33.Frm/OpnBlue/Cr
34.Farm/Open Spac
35.Farm/Open Spac
36.Farm/Open Spac
37.Treegrowth SW
38.Treegrowth MW
39.Treegrowth HW
40.Wasteland/RP
41.G
42.Mobile Home Si
43.PublicWtr/Sept
44.PrivateWtr/Sep
45.Lot improvemen
46.Miscellaneous

Whitefield

Whitefield

Map Lot 017-029 | Account 1361 | Location 363 MILLS ROAD | Card 1 Of 1 | 9/12/2023

Building Style **11**		
0.	4.Cape	8.Log
1.Conv.	5.Garrison	9.Other
2.Ranch	6.Split	10.Farnhou
3.R Ranch	7.Contemp	11.Mfg Dbl
Dwelling Units **1**		
Other Units **0**		
Stories **1 One Story**		
1.1	4.1.5	7.
2.2	5.1.75	8.
3.3	6.2.5	9.
Exterior Walls **2 Vinyl/Aluminum**		
0.	4.Asbestos	8.Concrete
1.Wood	5.Stucco	9.Other
2.Vin/Al	6.Brick	10.Wd Shgl
3.Compos.	7.Stone	11.Cement
Roof Surface **1 Asphalt Shingles**		
1.Asphalt	4.Wood Sh	7.
2.Metal	5.Other	8.
3.Composit	6.	9.
SF Masonry Trim **0**		
OPEN-3-CUSTOM **0**		
OPEN-4-CUSTOM **0**		
Year Built **1998**		
Year Remodeled **0**		
Foundation **5 Concrete Slab**		
1.Concrete	4.Wood	7.
2.C Block	5.Slab	8.
3.Br/Stone	6.Piers	9.
Basement **9 No Basement**		
1.1/4 Bmt	4.Full Bmt	7.
2.1/2 Bmt	5.None	8.
3.3/4 Bmt	6.	9.None
Bsmt Gar # Cars **0**		
Wet Basement **9 No Basement**		
1.Dry	4.	7.
2.Damp	5.	8.
3.Wet	6.	9.

SF Bsmt Living **0**		
Fin Bsmt Grade **0 0**		
BASEMENT FLOOR **0**		
Heat Type **100% 5 Forced Warm Air**		
0.	4.Steam	8.Fl/Wall
1.HWBB	5.FWA	9.No Heat
2.HWCI	6.GravWA	10.Rad/BB
3.H Pump	7.Electric	11.Monitor
Cool Type **0% 9 None**		
1.Refrig	4.W&C Air	7.
2.Evapor	5.Radheat	8.
3.H Pump	6.	9.None
Kitchen Style **2 Typical**		
1.New/Remo	4.Obsolete	7.
2.Typical	5.	8.
3.Old Type	6.	9.None
Bath(s) Style **2 Typical Bath(s)**		
1.New/Modr	4.Obsolete	7.
2.Typical	5.	8.
3.Old Type	6.	9.None
# Rooms **0**		
# Bedrooms **0**		
# Full Baths **2**		
# Half Baths **0**		
# Addn Fixtures **1**		
# Fireplaces **0**		

TRIO Software
A Division of Harris Computer Systems

Layout **1 Typical**		
1.Typical	4.	7.
2.Inadeq	5.	8.
3.Horrid	6.	9.
Attic **9 None**		
1.1/4 Fin	4.Full Fin	7.
2.1/2 Fin	5.Fl/Stair	8.
3.3/4 Fin	6.	9.None
Insulation **1 Full**		
1.Full	4.Minimal	7.
2.Heavy	5.Partial	8.
3.Capped	6.	9.None
Unfinished % **0%**		
Grade & Factor **3 Average 100%**		
1.E Grade	4.B Grade	7.
2.D Grade	5.A Grade	8.SC Grade
3.C Grade	6.AA Grade	9.Same
SQFT (Footprint) **1012**		
Condition **3 Below Average**		
1.Poor	4.Avg	7.V G
2.Fair	5.Avg+	8.Exc
3.Avg-	6.Good	9.Same
Phys. % Good **0%**		
Funct. % Good **100%**		
Functional Code **9 None**		
1.Incomp	4.	7.
2.O-Built	5.	8.Other
3.Damage	6.	9.None
Econ. % Good **100%**		
Economic Code **None**		
0.None	3.No Power	6.Bad Abut
1.Location	4.Generate	9.None
2.Encroach	5.SiteLimt	9.
Entrance Code **3 Information Only**		
1.Interior	4.Vacant	7.
2.Refusal	5.Estimate	8.
3.Informed	6.	9.
Information Code **3 Tenant**		
1.Owner	4.Agent	7.
2.Relative	5.Estimate	8.
3.Tenant	6.Other	9.

Date Inspected

Additions, Outbuildings & Improvements

Type	Year	Units	Grade	Cond	Phys.	Funct.	Sound Value
409 Concrete Pad	2009	1012	3 100	4	0 %	100 %	
68 Wood Deck	2009	80	2 100	4	0 %	100 %	
					%	%	
					%	%	
					%	%	
					%	%	
					%	%	
					%	%	
					%	%	
					%	%	

1.One Story Fram
2.Two Story Fram
3.Three Story Fr
4.1 & 1/2 Story
5.1 & 3/4 Story
6.2 & 1/2 Story
21.Open Frame Por
22.Encl Frame Por
23.Frame Garage
24.Frame Shed
25.Frame Bay Wind
26.1SFr Overhang
27.Unfin Basement
28.Unfinished Att
29.Finished Attic

Map Lot 020-010 | Account 1073 | Location 17 ASHFORD LANE | Card 1 Of 1 | 9/12/2023

EDWARDS, MICHAEL P
EDWARDS, CARMEN C
PO BOX 228
COOPERS MILLS ME 04341

B4085P61

Previous Owner
CLARK DAVID S.
P.O. BOX 233

COOPERS MILLS ME 04341
Sale Date: 1/06/2009

Inspection Witnessed By:

X Date

No./Date	Description	Date Insp.

Notes:
11/30/21 REV N/A- ADJ ROOF, ADD SHED, P/O OP IS WD.

Whitefield

Property Data

Neighborhood **1 Whitefield**

Tree Growth Year **0**

X Coordinate **0**

Y Coordinate **0**

Zone/Land Use **11 Residential**

Secondary Zone

Topography **2 Rolling**

1.Level	4.Below St	7.
2.Rolling	5.Low	8.
3.Above St	6.Swampy	9.

Utilities **4 Drilled Well** **6 Septic System**

1.OutHouse	4.Dr Well	7.Cesspool
2.PblcWtr	5.Dug Well	8.LakeDraw
3.PblcSewr	6.Septic	9.None

Street **3 Gravel**

1.Paved	4.Proposed	7.
2.Semi Imp	5.Private	8.
3.Gravel	6.	9.None

0

0

Sale Data

Sale Date **1/06/2009**

Price **125,000**

Sale Type **2 Land & Buildings**

1.Land	4.Mfg unit	7.
2.L & B	5.Other	8.
3.Building	6.	9.

Financing **1 Conventional**

1.Convent	4.Seller	7.
2.FHA/VA	5.Private	8.
3.Assumed	6.Cash	9.Unknown

Validity **8 Other Non Valid**

1.Valid	4.Split	7.Changes
2.Related	5.Partial	8.Other
3.Distress	6.Exempt	9.

Verified **5 Public Record**

1.Buyer	4.Agent	7.Family
2.Seller	5.Pub Rec	8.Other
3.Lender	6.MLS	9.

Assessment Record

Year	Land	Buildings	Exempt	Total
2011	28,637	107,871	0	136,508
2012	28,637	107,871	0	136,508
2013	30,315	107,871	0	138,186
2014	30,315	107,871	0	138,186
2015	30,315	107,871	0	138,186
2016	30,315	107,871	0	138,186
2017	30,315	107,871	0	138,186
2018	30,315	107,871	0	138,186
2019	30,315	107,871	0	138,186
2020	30,315	107,871	0	138,186
2021	30,315	107,871	0	138,186
2022	30,315	107,871	24,500	113,686
2023	30,315	107,580	23,000	114,895
2024	30,315	107,580	19,000	118,895

Land Data

Front Foot

11.Base 100fft
12.Delta Triangle
13.Nabla Triangle
14.Sec 101to200ff
15.FF 201+Over

Square Foot

16.Regular Lot
17.Secondary Lot
18.Excess land
19.Condominium
20.Miscellaneous

Fract. Acre

21.Commercial Sit
22.Base Lot
23.A

Acres

24.B
25.Lakefront Site
26.D
27.Secondary Lot
28.Rear Land up t
29.Rear Land 5-20

Type	Effective Frontage	Effective Depth	Influence Factor	Influence Code
			%	
			%	
			%	
			%	
			%	
			%	
			%	
	Square Feet			
			%	
			%	
			%	
			%	
			%	
			%	
			%	
	Acreage/Sites			
22	1.50		100 %	0
28	0.21		100 %	0
45	1.00		100 %	0
			%	
			%	
			%	
			%	

Total Acreage 1.71

Influence Codes

1.Un-Buildable
2.Excess Frtg
3.Topography
4.Size/Shape
5.Access
6.Deed Restricti
7.OPEN SPACE
8.Code Restricti
9.Fract Share

Acres

30.Rear Land 20-5
31.Rear Land 50+
32.Tillable/Pastu
33.Frm/OpnBlue/Cr
34.Farm/Open Spac
35.Farm/Open Spac
36.Farm/Open Spac
37.Treegrowth SW
38.Treegrowth MW
39.Treegrowth HW
40.Wasteland/RP
41.G
42.Mobile Home Si
43.PublicWtr/Sept
44.PrivateWtr/Sep
45.Lot improvemen
46.Miscellaneous

Whitefield

Map Lot 020-010 | Account 1073 | Location 17 ASHFORD LANE | Card 1 Of 1 | 9/12/2023

Building Style **8 Log**		
0.	4.Cape	8.Log
1.Conv.	5.Garrison	9.Other
2.Ranch	6.Split	10.Farnhou
3.R Ranch	7.Contemp	11.Mfg Dbl
Dwelling Units **1**		
Other Units **0**		
Stories **4 One & 1/2 Story**		
1.1	4.1.5	7.
2.2	5.1.75	8.
3.3	6.2.5	9.
Exterior Walls **1 Wood Siding**		
0.	4.Asbestos	8.Concrete
1.Wood	5.Stucco	9.Other
2.Vin/Al	6.Brick	10.Wd Shgl
3.Compos.	7.Stone	11.Cement
Roof Surface **2 Sheet Metal**		
1.Asphalt	4.Wood Sh	7.
2.Metal	5.Other	8.
3.Composit	6.	9.
SF Masonry Trim **0**		
OPEN-3-CUSTOM **0**		
OPEN-4-CUSTOM **0**		
Year Built **2000**		
Year Remodeled **0**		
Foundation **1 Concrete**		
1.Concrete	4.Wood	7.
2.C Block	5.Slab	8.
3.Br/Stone	6.Piers	9.
Basement **4 Full Basement**		
1.1/4 Bmt	4.Full Bmt	7.
2.1/2 Bmt	5.None	8.
3.3/4 Bmt	6.	9.None
Bsmt Gar # Cars **1**		
Wet Basement **1 Dry Basement**		
1.Dry	4.	7.
2.Damp	5.	8.
3.Wet	6.	9.

SF Bsmt Living **0**		
Fin Bsmt Grade **0 0**		
BASEMENT FLOOR **0**		
Heat Type **100% 5 Forced Warm Air**		
0.	4.Steam	8.Fl/Wall
1.HWBB	5.FWA	9.No Heat
2.HWCI	6.GravWA	10.Rad/BB
3.H Pump	7.Electric	11.Monitor
Cool Type **0% 9 None**		
1.Refrig	4.W&C Air	7.
2.Evapor	5.Radheat	8.
3.H Pump	6.	9.None
Kitchen Style **1 New/Remodeled**		
1.New/Remo	4.Obsolete	7.
2.Typical	5.	8.
3.Old Type	6.	9.None
Bath(s) Style **1 New/modern**		
1.New/Modr	4.Obsolete	7.
2.Typical	5.	8.
3.Old Type	6.	9.None
# Rooms **0**		
# Bedrooms **0**		
# Full Baths **1**		
# Half Baths **0**		
# Addn Fixtures **1**		
# Fireplaces **0**		

TRIO Software
A Division of Harris Computer Systems

Layout **1 Typical**		
1.Typical	4.	7.
2.Inadeq	5.	8.
3.Horrid	6.	9.
Attic **9 None**		
1.1/4 Fin	4.Full Fin	7.
2.1/2 Fin	5.Fl/Stair	8.
3.3/4 Fin	6.	9.None
Insulation **1 Full**		
1.Full	4.Minimal	7.
2.Heavy	5.Partial	8.
3.Capped	6.	9.None
Unfinished % **0%**		
Grade & Factor **3 Average 100%**		
1.E Grade	4.B Grade	7.
2.D Grade	5.A Grade	8.SC Grade
3.C Grade	6.AA Grade	9.Same
SQFT (Footprint) **768**		
Condition **4 Average**		
1.Poor	4.Avg	7.V G
2.Fair	5.Avg+	8.Exc
3.Avg-	6.Good	9.Same
Phys. % Good **0%**		
Funct. % Good **100%**		
Functional Code **9 None**		
1.Incomp	4.	7.
2.O-Built	5.	8.Other
3.Damage	6.	9.None
Econ. % Good **100%**		
Economic Code **None**		
0.None	3.No Power	6.Bad Abut
1.Location	4.Generate	9.None
2.Encroach	5.SiteLimt	9.
Entrance Code **1 Interior Inspect**		
1.Interior	4.Vacant	7.
2.Refusal	5.Estimate	8.
3.Informed	6.	9.
Information Code **1 Owner**		
1.Owner	4.Agent	7.
2.Relative	5.Estimate	8.
3.Tenant	6.Other	9.

Date Inspected

Additions, Outbuildings & Improvements

Type	Year	Units	Grade	Cond	Phys.	Funct.	Sound Value
21 Open Frame	2000	160	3 100	4	0 %	100 %	
68 Wood Deck	2000	310	3 100	4	0 %	100 %	
24 Frame Shed	2010	100	2 100	4	0 %	100 %	
					%	%	
					%	%	
					%	%	
					%	%	
					%	%	
					%	%	
					%	%	

1.One Story Fram
2.Two Story Fram
3.Three Story Fr
4.1 & 1/2 Story
5.1 & 3/4 Story
6.2 & 1/2 Story
21.Open Frame Por
22.Encl Frame Por
23.Frame Garage
24.Frame Shed
25.Frame Bay Wind
26.1SFr Overhang
27.Unfin Basement
28.Unfinished Att
29.Finished Attic

Map Lot 010-029 | Account 282 | Location 44 MERIGOLD FARM LANE | Card 1 Of 1 | 9/12/2023

EKHOLM, ERIK
EKHOLM, JUDITH
44 MERIGOLD FARM LANE
WHITEFIELD ME 04353

Property Data

Neighborhood **99 Whitefield**

Tree Growth Year **0**

X Coordinate **0**

Y Coordinate **0**

Zone/Land Use **11 Residential**

Secondary Zone

Topography **2 Rolling**

1.Level	4.Below St	7.
2.Rolling	5.Low	8.
3.Above St	6.Swampy	9.

Utilities **4 Drilled Well** **6 Septic System**

1.OutHouse	4.Dr Well	7.Cesspool
2.PblcWtr	5.Dug Well	8.LakeDraw
3.PblcSewr	6.Septic	9.None

Street **3 Gravel**

1.Paved	4.Proposed	7.
2.Semi Imp	5.Private	8.
3.Gravel	6.	9.None

0

0

Sale Data

Sale Date

Price

Sale Type

1.Land	4.Mfg unit	7.
2.L & B	5.Other	8.
3.Building	6.	9.

Financing

1.Convent	4.Seller	7.
2.FHA/VA	5.Private	8.
3.Assumed	6.Cash	9.Unknown

Validity

1.Valid	4.Split	7.Changes
2.Related	5.Partial	8.Other
3.Distress	6.Exempt	9.

Verified

1.Buyer	4.Agent	7.Family
2.Seller	5.Pub Rec	8.Other
3.Lender	6.MLS	9.

Assessment Record

Year	Land	Buildings	Exempt	Total
2011	42,178	140,763	10,000	172,941
2012	42,178	140,763	10,000	172,941
2013	48,130	140,763	10,000	178,893
2014	48,130	140,763	10,000	178,893
2015	48,130	140,763	10,000	178,893
2016	48,130	140,763	10,000	178,893
2017	48,130	140,763	15,000	173,893
2018	48,130	140,763	20,000	168,893
2019	48,130	140,763	20,000	168,893
2020	48,130	140,763	20,000	168,893
2021	48,130	140,763	25,000	163,893
2022	48,130	140,763	24,500	164,393
2023	48,130	140,763	23,000	165,893
2024	48,130	140,763	19,000	169,893

Land Data

Front Foot	Type	Effective Frontage	Effective Depth	Influence Factor	Influence Code
11.Base 100fft				%	
12.Delta Triangle				%	
13.Nabla Triangle				%	
14.Sec 101to200ff				%	
15.FF 201+Over				%	
				%	
				%	
Square Foot		**Square Feet**			
16.Regular Lot				%	
17.Secondary Lot				%	
18.Excess land				%	
19.Condominium				%	
20.Miscellaneous				%	
				%	
				%	
Fract. Acre		**Acreage/Sites**			
21.Commercial Sit	22	1.50	100	%	0
22.Base Lot	28	3.50	100	%	0
23.A	47	1.00	100	%	0
Acres	45	1.00	100	%	0
24.B	29	9.85	100	%	0
25.Lakefront Site				%	
26.D				%	
27.Secondary Lot					
28.Rear Land up t					
29.Rear Land 5-20					

Total Acreage 14.85

Influence Codes

1.Un-Buildable
2.Excess Frtg
3.Topography
4.Size/Shape
5.Access
6.Deed Restricti
7.OPEN SPACE
8.Code Restricti
9.Fract Share
Acres
30.Rear Land 20-5
31.Rear Land 50+
32.Tillable/Pastu
33.Frm/OpnBlue/Cr
34.Farm/Open Spac
35.Farm/Open Spac
36.Farm/Open Spac
37.Treegrowth SW
38.Treegrowth MW
39.Treegrowth HW
40.Wasteland/RP
41.G
42.Mobile Home Si
43.PublicWtr/Sept
44.PrivateWtr/Sep
45.Lot improvemen
46.Miscellaneous

Inspection Witnessed By:

X Date

No./Date	Description	Date Insp.

Notes:

Whitefield

Whitefield

Map Lot 010-029 | Account 282 | Location 44 MERIGOLD FARM LANE | Card 1 Of 1 | 9/12/2023

Building Style	**7 Contemporary**	
0.	4.Cape	8.Log
1.Conv.	5.Garrison	9.Other
2.Ranch	6.Split	10.Farnhou
3.R Ranch	7.Contemp	11.Mfg Dbl
Dwelling Units	**1**	
Other Units	**0**	
Stories	**5 One & 3/4 Story**	
1.1	4.1.5	7.
2.2	5.1.75	8.
3.3	6.2.5	9.
Exterior Walls	**1 Wood Siding**	
0.	4.Asbestos	8.Concrete
1.Wood	5.Stucco	9.Other
2.Vin/Al	6.Brick	10.Wd Shgl
3.Compos.	7.Stone	11.Cement
Roof Surface	**1 Asphalt Shingles**	
1.Asphalt	4.Wood Sh	7.
2.Metal	5.Other	8.
3.Composit	6.	9.
SF Masonry Trim	**0**	
OPEN-3-CUSTOM	**0**	
OPEN-4-CUSTOM	**0**	
Year Built	**1985**	
Year Remodeled	**0**	
Foundation	**1 Concrete**	
1.Concrete	4.Wood	7.
2.C Block	5.Slab	8.
3.Br/Stone	6.Piers	9.
Basement	**4 Full Basement**	
1.1/4 Bmt	4.Full Bmt	7.
2.1/2 Bmt	5.None	8.
3.3/4 Bmt	6.	9.None
Bsmt Gar # Cars	**0**	
Wet Basement	**1 Dry Basement**	
1.Dry	4.	7.
2.Damp	5.	8.
3.Wet	6.	9.

SF Bsmt Living	**0**	
Fin Bsmt Grade	**0 0**	
BASEMENT FLOOR	**0**	
Heat Type	**100%**	**5 Forced Warm Air**
0.	4.Steam	8.Fl/Wall
1.HWBB	5.FWA	9.No Heat
2.HWCI	6.GravWA	10.Rad/BB
3.H Pump	7.Electric	11.Monitor
Cool Type	**0%**	**9 None**
1.Refrig	4.W&C Air	7.
2.Evapor	5.Radheat	8.
3.H Pump	6.	9.None
Kitchen Style	**1 New/Remodeled**	
1.New/Remo	4.Obsolete	7.
2.Typical	5.	8.
3.Old Type	6.	9.None
Bath(s) Style	**1 New/modern**	
1.New/Modr	4.Obsolete	7.
2.Typical	5.	8.
3.Old Type	6.	9.None
# Rooms	**6**	
# Bedrooms	**3**	
# Full Baths	**2**	
# Half Baths	**1**	
# Addn Fixtures	**2**	
# Fireplaces	**0**	

TRIO Software
A Division of Harris Computer Systems

Layout	**1 Typical**	
1.Typical	4.	7.
2.Inadeq	5.	8.
3.Horrid	6.	9.
Attic	**9 None**	
1.1/4 Fin	4.Full Fin	7.
2.1/2 Fin	5.Fl/Stair	8.
3.3/4 Fin	6.	9.None
Insulation	**1 Full**	
1.Full	4.Minimal	7.
2.Heavy	5.Partial	8.
3.Capped	6.	9.None
Unfinished %	**11%**	
Grade & Factor	**3 Average 100%**	
1.E Grade	4.B Grade	7.
2.D Grade	5.A Grade	8.SC Grade
3.C Grade	6.AA Grade	9.Same
SQFT (Footprint)	**936**	
Condition	**4 Average**	
1.Poor	4.Avg	7.V G
2.Fair	5.Avg+	8.Exc
3.Avg-	6.Good	9.Same
Phys. % Good	**0%**	
Funct. % Good	**100%**	
Functional Code	**9 None**	
1.Incomp	4.	7.
2.O-Built	5.	8.Other
3.Damage	6.	9.None
Econ. % Good	**100%**	
Economic Code	**None**	
0.None	3.No Power	6.Bad Abut
1.Location	4.Generate	9.None
2.Encroach	5.SiteLimt	9.
Entrance Code	**1 Interior Inspect**	
1.Interior	4.Vacant	7.
2.Refusal	5.Estimate	8.
3.Informed	6.	9.
Information Code	**1 Owner**	
1.Owner	4.Agent	7.
2.Relative	5.Estimate	8.
3.Tenant	6.Other	9.

Date Inspected

Additions, Outbuildings & Improvements

Type	Year	Units	Grade	Cond	Phys.	Funct.	Sound Value
1 One Story Frame	2000	1480	3 100	4	0 %	41 %	
66 Greenhouse	1985	264	2 100	3	0 %	100 %	
24 Frame Shed	2000	518	2 100	3	0 %	100 %	
24 Frame Shed	2000	356	2 100	3	0 %	100 %	
23 Frame Garage	1990	576	3 100	4	0 %	100 %	
					%	%	
					%	%	
					%	%	
					%	%	
					%	%	

1.One Story Fram
2.Two Story Fram
3.Three Story Fr
4.1 & 1/2 Story
5.1 & 3/4 Story
6.2 & 1/2 Story
21.Open Frame Por
22.Encl Frame Por
23.Frame Garage
24.Frame Shed
25.Frame Bay Wind
26.1SFr Overhang
27.Unfin Basement
28.Unfinished Att
29.Finished Attic

Map Lot 010-029-A | Account 1096 | Location 30 MERIGOLD FARM LANE | Card 1 Of 1 | 9/12/2023

EKHOLM, SUSANNA M
C/O ERIK EKHOLM
WHITEFIELD ME 04353

B1828P108

Property Data

Neighborhood **1 Whitefield**

Tree Growth Year **0**

X Coordinate **0**

Y Coordinate **0**

Zone/Land Use **11 Residential**

Secondary Zone

Topography **2 Rolling**

1.Level	4.Below St	7.
2.Rolling	5.Low	8.
3.Above St	6.Swampy	9.

Utilities **4 Drilled Well** **6 Septic System**

1.OutHouse	4.Dr Well	7.Cesspool
2.PblcWtr	5.Dug Well	8.LakeDraw
3.PblcSewr	6.Septic	9.None

Street **3 Gravel**

1.Paved	4.Proposed	7.
2.Semi Imp	5.Private	8.
3.Gravel	6.	9.None

0

0

Sale Data

Sale Date

Price

Sale Type

1.Land	4.Mfg unit	7.
2.L & B	5.Other	8.
3.Building	6.	9.

Financing

1.Convent	4.Seller	7.
2.FHA/VA	5.Private	8.
3.Assumed	6.Cash	9.Unknown

Validity

1.Valid	4.Split	7.Changes
2.Related	5.Partial	8.Other
3.Distress	6.Exempt	9.

Verified

1.Buyer	4.Agent	7.Family
2.Seller	5.Pub Rec	8.Other
3.Lender	6.MLS	9.

Assessment Record

Year	Land	Buildings	Exempt	Total
2011	36,750	24,874	0	61,624
2012	36,750	24,874	0	61,624
2013	41,450	24,874	0	66,324
2014	41,450	24,874	0	66,324
2015	41,450	24,874	0	66,324
2016	41,450	1,412	0	42,862
2017	41,450	1,412	0	42,862
2018	41,450	1,412	0	42,862
2019	41,450	1,412	0	42,862
2020	41,450	1,412	0	42,862
2021	41,450	1,412	0	42,862
2022	41,450	1,412	0	42,862
2023	41,450	1,412	0	42,862
2024	41,450	1,412	0	42,862

Land Data

Front Foot	Type	Effective Frontage	Effective Depth	Influence Factor	Influence Code
11.Base 100fft				%	
12.Delta Triangle				%	
13.Nabla Triangle				%	
14.Sec 101to200ff				%	
15.FF 201+Over				%	
				%	
				%	
Square Foot		**Square Feet**			
16.Regular Lot				%	
17.Secondary Lot				%	
18.Excess land				%	
19.Condominium				%	
20.Miscellaneous				%	
				%	
				%	
Fract. Acre		**Acreage/Sites**			
21.Commercial Sit	22	1.50	100	%	0
22.Base Lot	28	3.50	100	%	0
23.A	47	1.00	100	%	0
Acres	45	1.00	100	%	0
24.B	29	1.50	100	%	0
25.Lakefront Site				%	
26.D				%	
27.Secondary Lot					
28.Rear Land up t					
29.Rear Land 5-20					

Total Acreage 6.50

Influence Codes

1.Un-Buildable
2.Excess Frtg
3.Topography
4.Size/Shape
5.Access
6.Deed Restricti
7.OPEN SPACE
8.Code Restricti
9.Fract Share
Acres
30.Rear Land 20-5
31.Rear Land 50+
32.Tillable/Pastu
33.Frm/OpnBlue/Cr
34.Farm/Open Spac
35.Farm/Open Spac
36.Farm/Open Spac
37.Treegrowth SW
38.Treegrowth MW
39.Treegrowth HW
40.Wasteland/RP
41.G
42.Mobile Home Si
43.PublicWtr/Sept
44.PrivateWtr/Sep
45.Lot improvemen
46.Miscellaneous

Inspection Witnessed By:

X Date

No./Date	Description	Date Insp.

Notes:

Whitefield

Whitefield

Map Lot 010-029-A | Account 1096 | Location 30 MERIGOLD FARM LANE | Card 1 Of 1 | 9/12/2023

Building Style		
0.	4.Cape	8.Log
1.Conv.	5.Garrison	9.Other
2.Ranch	6.Split	10.Farnhou
3.R Ranch	7.Contemp	11.Mfg Dbl

Dwelling Units

Other Units

Stories		
1.1	4.1.5	7.
2.2	5.1.75	8.
3.3	6.2.5	9.

Exterior Walls		
0.	4.Asbestos	8.Concrete
1.Wood	5.Stucco	9.Other
2.Vin/Al	6.Brick	10.Wd Shgl
3.Compos.	7.Stone	11.Cement

Roof Surface		
1.Asphalt	4.Wood Sh	7.
2.Metal	5.Other	8.
3.Composit	6.	9.

SF Masonry Trim

OPEN-3-CUSTOM

OPEN-4-CUSTOM

Year Built

Year Remodeled

Foundation		
1.Concrete	4.Wood	7.
2.C Block	5.Slab	8.
3.Br/Stone	6.Piers	9.

Basement		
1.1/4 Bmt	4.Full Bmt	7.
2.1/2 Bmt	5.None	8.
3.3/4 Bmt	6.	9.None

Bsmt Gar # Cars

Wet Basement		
1.Dry	4.	7.
2.Damp	5.	8.
3.Wet	6.	9.

SF Bsmt Living

Fin Bsmt Grade

BASEMENT FLOOR

Heat Type **100%**		
0.	4.Steam	8.Fl/Wall
1.HWBB	5.FWA	9.No Heat
2.HWCI	6.GravWA	10.Rad/BB
3.H Pump	7.Electric	11.Monitor

Cool Type **0%**		
1.Refrig	4.W&C Air	7.
2.Evapor	5.Radheat	8.
3.H Pump	6.	9.None

Kitchen Style		
1.New/Remo	4.Obsolete	7.
2.Typical	5.	8.
3.Old Type	6.	9.None

Bath(s) Style		
1.New/Modr	4.Obsolete	7.
2.Typical	5.	8.
3.Old Type	6.	9.None

Rooms

Bedrooms

Full Baths

Half Baths

Addn Fixtures

Fireplaces

TRIO Software
A Division of Harris Computer Systems

Layout		
1.Typical	4.	7.
2.Inadeq	5.	8.
3.Horrid	6.	9.

Attic		
1.1/4 Fin	4.Full Fin	7.
2.1/2 Fin	5.Fl/Stair	8.
3.3/4 Fin	6.	9.None

Insulation		
1.Full	4.Minimal	7.
2.Heavy	5.Partial	8.
3.Capped	6.	9.None

Unfinished %

Grade & Factor		
1.E Grade	4.B Grade	7.
2.D Grade	5.A Grade	8.SC Grade
3.C Grade	6.AA Grade	9.Same

SQFT (Footprint)

Condition		
1.Poor	4.Avg	7.V G
2.Fair	5.Avg+	8.Exc
3.Avg-	6.Good	9.Same

Phys. % Good

Funct. % Good

Functional Code		
1.Incomp	4.	7.
2.O-Built	5.	8.Other
3.Damage	6.	9.None

Econ. % Good

Economic Code		
0.None	3.No Power	6.Bad Abut
1.Location	4.Generate	9.None
2.Encroach	5.SiteLimt	9.

Entrance Code **1 Interior Inspect**		
1.Interior	4.Vacant	7.
2.Refusal	5.Estimate	8.
3.Informed	6.	9.

Information Code **1 Owner**		
1.Owner	4.Agent	7.
2.Relative	5.Estimate	8.
3.Tenant	6.Other	9.

Date Inspected

Additions, Outbuildings & Improvements

Type	Year	Units	Grade	Cond	Phys.	Funct.	Sound Value
67 Barn	1994	936	2 100	3	0 %	50 %	
					%	%	
					%	%	
					%	%	
					%	%	
					%	%	
					%	%	
					%	%	
					%	%	
					%	%	

1.One Story Fram
2.Two Story Fram
3.Three Story Fr
4.1 & 1/2 Story
5.1 & 3/4 Story
6.2 & 1/2 Story
21.Open Frame Por
22.Encl Frame Por
23.Frame Garage
24.Frame Shed
25.Frame Bay Wind
26.1SFr Overhang
27.Unfin Basement
28.Unfinished Att
29.Finished Attic

Map Lot 013-032 Account 1581 Location 8 VIGUE ROAD Card 1 Of 1 9/12/2023

ELDER, JEROD M
ELDER, JULIANNA L
8 VIGUE ROAD
WHITEFIELD ME 04353

B4874P189

Previous Owner
PRICE JESSICA
PO BOX 1740

ROCKLAND ME 04841 1740
Sale Date: 3/27/2015

Previous Owner
KELLER DONNA ANDERSON
KELLER BRUCE
C/O KATHLEEN WHITCOMB, PER. REP.
WHITEFIELD ME 04353
Sale Date: 5/30/2008

Previous Owner
SMITH HEIRS WILLIAM M.
C/O KATHLEEN WHITCOMB, PER. REP.
237 UNION STREET
HANOVER MA 02339
Sale Date: 12/05/2005

Inspection Witnessed By:

X Date

No./Date	Description	Date Insp.

Notes:
8/28/17 REV W/MRS HEAT TO RADIANT

Property Data

Neighborhood **1 Whitefield**

Tree Growth Year **0**

X Coordinate **0**

Y Coordinate **0**

Zone/Land Use **11 Residential**

Secondary Zone

Topography **1 Level**

1.Level	4.Below St	7.
2.Rolling	5.Low	8.
3.Above St	6.Swampy	9.

Utilities **4 Drilled Well** **6 Septic System**

1.OutHouse	4.Dr Well	7.Cesspool
2.PblcWtr	5.Dug Well	8.LakeDraw
3.PblcSewr	6.Septic	9.None

Street **1 Paved**

1.Paved	4.Proposed	7.
2.Semi Imp	5.Private	8.
3.Gravel	6.	9.None

0

0

Sale Data

Sale Date **3/27/2015**

Price **132,100**

Sale Type **2 Land & Buildings**

1.Land	4.Mfg unit	7.
2.L & B	5.Other	8.
3.Building	6.	9.

Financing **9 Unknown**

1.Convent	4.Seller	7.
2.FHA/VA	5.Private	8.
3.Assumed	6.Cash	9.Unknown

Validity **1 Arms Length Sale**

1.Valid	4.Split	7.Changes
2.Related	5.Partial	8.Other
3.Distress	6.Exempt	9.

Verified **5 Public Record**

1.Buyer	4.Agent	7.Family
2.Seller	5.Pub Rec	8.Other
3.Lender	6.MLS	9.

Assessment Record

Year	Land	Buildings	Exempt	Total
2011	29,410	93,419	10,000	112,829
2012	29,410	94,494	10,000	113,904
2013	32,100	94,494	10,000	116,594
2014	32,100	94,494	10,000	116,594
2015	32,100	94,494	10,000	116,594
2016	32,100	94,494	10,000	116,594
2017	32,100	94,494	15,000	111,594
2018	32,100	94,494	20,000	106,594
2019	32,100	94,494	20,000	106,594
2020	32,100	94,494	20,000	106,594
2021	32,100	94,494	25,000	101,594
2022	32,100	94,494	24,500	102,094
2023	32,100	94,494	23,000	103,594
2024	32,100	94,494	19,000	107,594

Land Data

Front Foot	Type	Effective Frontage	Effective Depth	Influence Factor	Influence Code
11.Base 100fft				%	
12.Delta Triangle				%	
13.Nabla Triangle				%	
14.Sec 101to200ff				%	
15.FF 201+Over				%	
				%	
				%	
Square Foot		**Square Feet**			
16.Regular Lot				%	
17.Secondary Lot				%	
18.Excess land				%	
19.Condominium				%	
20.Miscellaneous				%	
				%	
				%	
Fract. Acre		**Acreage/Sites**			
21.Commercial Sit	22	1.50	100	%	0
22.Base Lot	28	1.40	100	%	0
23.A	45	1.00	100	%	0
Acres				%	
24.B				%	
25.Lakefront Site				%	
26.D				%	
27.Secondary Lot				%	
28.Rear Land up t					
29.Rear Land 5-20					

Total Acreage 2.90

Influence Codes

1.Un-Buildable
2.Excess Frtg
3.Topography
4.Size/Shape
5.Access
6.Deed Restricti
7.OPEN SPACE
8.Code Restricti
9.Fract Share
Acres
30.Rear Land 20-5
31.Rear Land 50+
32.Tillable/Pastu
33.Frm/OpnBlue/Cr
34.Farm/Open Spac
35.Farm/Open Spac
36.Farm/Open Spac
37.Treegrowth SW
38.Treegrowth MW
39.Treegrowth HW
40.Wasteland/RP
41.G
42.Mobile Home Si
43.PublicWtr/Sept
44.PrivateWtr/Sep
45.Lot improvemen
46.Miscellaneous

Whitefield

Whitefield

Map Lot 013-032 | Account 1581 | Location 8 VIGUE ROAD | Card 1 Of 1 | 9/12/2023

Building Style	**2 Ranch**	
0.	4.Cape	8.Log
1.Conv.	5.Garrison	9.Other
2.Ranch	6.Split	10.Farnhou
3.R Ranch	7.Contemp	11.Mfg Dbl
Dwelling Units	**1**	
Other Units	**0**	
Stories	**1 One Story**	
1.1	4.1.5	7.
2.2	5.1.75	8.
3.3	6.2.5	9.
Exterior Walls	**10 Wood Shingle**	
0.	4.Asbestos	8.Concrete
1.Wood	5.Stucco	9.Other
2.Vin/Al	6.Brick	10.Wd Shgl
3.Compos.	7.Stone	11.Cement
Roof Surface	**1 Asphalt Shingles**	
1.Asphalt	4.Wood Sh	7.
2.Metal	5.Other	8.
3.Composit	6.	9.
SF Masonry Trim	**0**	
OPEN-3-CUSTOM	**0**	
OPEN-4-CUSTOM	**0**	
Year Built	**1975**	
Year Remodeled	**0**	
Foundation	**1 Concrete**	
1.Concrete	4.Wood	7.
2.C Block	5.Slab	8.
3.Br/Stone	6.Piers	9.
Basement	**4 Full Basement**	
1.1/4 Bmt	4.Full Bmt	7.
2.1/2 Bmt	5.None	8.
3.3/4 Bmt	6.	9.None
Bsmt Gar # Cars	**0**	
Wet Basement	**1 Dry Basement**	
1.Dry	4.	7.
2.Damp	5.	8.
3.Wet	6.	9.

SF Bsmt Living	**0**	
Fin Bsmt Grade	**0 0**	
BASEMENT FLOOR	**0**	
Heat Type	**100% 7 Electric**	
0.	4.Steam	8.Fl/Wall
1.HWBB	5.FWA	9.No Heat
2.HWCI	6.GravWA	10.Rad/BB
3.H Pump	7.Electric	11.Monitor
Cool Type	**0% 9 None**	
1.Refrig	4.W&C Air	7.
2.Evapor	5.Radheat	8.
3.H Pump	6.	9.None
Kitchen Style	**1 New/Remodeled**	
1.New/Remo	4.Obsolete	7.
2.Typical	5.	8.
3.Old Type	6.	9.None
Bath(s) Style	**1 New/modern**	
1.New/Modr	4.Obsolete	7.
2.Typical	5.	8.
3.Old Type	6.	9.None
# Rooms	**5**	
# Bedrooms	**3**	
# Full Baths	**1**	
# Half Baths	**0**	
# Addn Fixtures	**1**	
# Fireplaces	**0**	

TRIO Software
A Division of Harris Computer Systems

Layout	**1 Typical**	
1.Typical	4.	7.
2.Inadeq	5.	8.
3.Horrid	6.	9.
Attic	**9 None**	
1.1/4 Fin	4.Full Fin	7.
2.1/2 Fin	5.Fl/Stair	8.
3.3/4 Fin	6.	9.None
Insulation	**1 Full**	
1.Full	4.Minimal	7.
2.Heavy	5.Partial	8.
3.Capped	6.	9.None
Unfinished %	**0%**	
Grade & Factor	**3 Average 100%**	
1.E Grade	4.B Grade	7.
2.D Grade	5.A Grade	8.SC Grade
3.C Grade	6.AA Grade	9.Same
SQFT (Footprint)	**1222**	
Condition	**5 Above Average**	
1.Poor	4.Avg	7.V G
2.Fair	5.Avg+	8.Exc
3.Avg-	6.Good	9.Same
Phys. % Good	**0%**	
Funct. % Good	**100%**	
Functional Code	**9 None**	
1.Incomp	4.	7.
2.O-Built	5.	8.Other
3.Damage	6.	9.None
Econ. % Good	**100%**	
Economic Code	**None**	
0.None	3.No Power	6.Bad Abut
1.Location	4.Generate	9.None
2.Encroach	5.SiteLimt	9.
Entrance Code	**1 Interior Inspect**	
1.Interior	4.Vacant	7.
2.Refusal	5.Estimate	8.
3.Informed	6.	9.
Information Code	**1 Owner**	
1.Owner	4.Agent	7.
2.Relative	5.Estimate	8.
3.Tenant	6.Other	9.

Date Inspected

Additions, Outbuildings & Improvements

Type	Year	Units	Grade	Cond	Phys.	Funct.	Sound Value
68 Wood Deck	2006	192	4 100	6	0 %	100 %	
24 Frame Shed	2010	192	3 100	4	0 %	100 %	
					%	%	
					%	%	
					%	%	
					%	%	
					%	%	
					%	%	
					%	%	
					%	%	

1.One Story Fram
2.Two Story Fram
3.Three Story Fr
4.1 & 1/2 Story
5.1 & 3/4 Story
6.2 & 1/2 Story
21.Open Frame Por
22.Encl Frame Por
23.Frame Garage
24.Frame Shed
25.Frame Bay Wind
26.1SFr Overhang
27.Unfin Basement
28.Unfinished Att
29.Finished Attic

Map Lot 014-006-C | Account 257 | Location 28 MAPLE LANE | Card 1 Of 1 | 9/12/2023

ELLIOTT, CARROLL MARSON
ELLIOTT, JUDITH
PO BOX 174
WHITEFIELD ME 04353

B4605P256

Previous Owner
ELLIOTT WAYNE
154 BACKMEADOW ROAD

DAMARISCOTTA ME 04543
Sale Date: 12/14/2012

Inspection Witnessed By:

X Date

No./Date	Description	Date Insp.

Notes:

11/17/21 REV NAH- ADD WD AND SHED.
12-14-2012 GIFT FROM BROTHER LAND & BUILDING
B4605P256

Whitefield

Property Data

Neighborhood **99 Whitefield**

Tree Growth Year **0**

X Coordinate **0**

Y Coordinate **0**

Zone/Land Use **11 Residential**

Secondary Zone

Topography **1 Level**

1.Level	4.Below St	7.
2.Rolling	5.Low	8.
3.Above St	6.Swampy	9.

Utilities **4 Drilled Well** **6 Septic System**

1.OutHouse	4.Dr Well	7.Cesspool
2.PblcWtr	5.Dug Well	8.LakeDraw
3.PblcSewr	6.Septic	9.None

Street **3 Gravel**

1.Paved	4.Proposed	7.
2.Semi Imp	5.Private	8.
3.Gravel	6.	9.None

0

0

Sale Data

Sale Date **12/14/2012**

Price

Sale Type **2 Land & Buildings**

1.Land	4.Mfg unit	7.
2.L & B	5.Other	8.
3.Building	6.	9.

Financing **9 Unknown**

1.Convent	4.Seller	7.
2.FHA/VA	5.Private	8.
3.Assumed	6.Cash	9.Unknown

Validity **2 Related Parties**

1.Valid	4.Split	7.Changes
2.Related	5.Partial	8.Other
3.Distress	6.Exempt	9.

Verified **5 Public Record**

1.Buyer	4.Agent	7.Family
2.Seller	5.Pub Rec	8.Other
3.Lender	6.MLS	9.

Assessment Record

Year	Land	Buildings	Exempt	Total
2011	28,871	39,418	0	68,289
2012	28,871	11,021	0	39,892
2013	30,855	11,021	0	41,876
2014	30,855	11,021	6,000	35,876
2015	30,855	11,021	16,000	25,876
2016	30,855	11,021	16,000	25,876
2017	30,855	11,021	21,000	20,876
2018	30,855	11,021	26,000	15,876
2019	30,855	11,021	26,000	15,876
2020	30,855	11,021	26,000	15,876
2021	30,855	11,021	31,000	10,876
2022	30,855	11,021	30,380	11,496
2023	30,855	12,321	28,520	14,656
2024	30,855	12,321	23,560	19,616

Land Data

Front Foot	Type	Effective Frontage	Effective Depth	Influence Factor	Influence Code
11.Base 100fft				%	
12.Delta Triangle				%	
13.Nabla Triangle				%	
14.Sec 101to200ff				%	
15.FF 201+Over				%	
				%	
				%	
Square Foot		**Square Feet**			
16.Regular Lot				%	
17.Secondary Lot				%	
18.Excess land				%	
19.Condominium				%	
20.Miscellaneous				%	
				%	
				%	
Fract. Acre		**Acreage/Sites**			
21.Commercial Sit	22	1.50	100	%	0
22.Base Lot	28	0.57	100	%	0
23.A	45	1.00	100	%	0
Acres				%	
24.B				%	
25.Lakefront Site				%	
26.D				%	
27.Secondary Lot				%	
28.Rear Land up t					
29.Rear Land 5-20					

Total Acreage 2.07

Influence Codes

1.Un-Buildable
2.Excess Frtg
3.Topography
4.Size/Shape
5.Access
6.Deed Restricti
7.OPEN SPACE
8.Code Restricti
9.Fract Share
Acres
30.Rear Land 20-5
31.Rear Land 50+
32.Tillable/Pastu
33.Frm/OpnBlue/Cr
34.Farm/Open Spac
35.Farm/Open Spac
36.Farm/Open Spac
37.Treegrowth SW
38.Treegrowth MW
39.Treegrowth HW
40.Wasteland/RP
41.G
42.Mobile Home Si
43.PublicWtr/Sept
44.PrivateWtr/Sep
45.Lot improvemen
46.Miscellaneous

Whitefield

Map Lot 014-006-C | Account 257 | Location 28 MAPLE LANE | Card 1 Of 1 | 9/12/2023

Building Style **0**		
0.	4.Cape	8.Log
1.Conv.	5.Garrison	9.Other
2.Ranch	6.Split	10.Farnhou
3.R Ranch	7.Contemp	11.Mfg Dbl
Dwelling Units **0**		
Other Units **0**		
Stories **0**		
1.1	4.1.5	7.
2.2	5.1.75	8.
3.3	6.2.5	9.
Exterior Walls **0**		
0.	4.Asbestos	8.Concrete
1.Wood	5.Stucco	9.Other
2.Vin/Al	6.Brick	10.Wd Shgl
3.Compos.	7.Stone	11.Cement
Roof Surface **0**		
1.Asphalt	4.Wood Sh	7.
2.Metal	5.Other	8.
3.Composit	6.	9.
SF Masonry Trim **0**		
OPEN-3-CUSTOM **0**		
OPEN-4-CUSTOM **0**		
Year Built **0**		
Year Remodeled **0**		
Foundation **0**		
1.Concrete	4.Wood	7.
2.C Block	5.Slab	8.
3.Br/Stone	6.Piers	9.
Basement **0**		
1.1/4 Bmt	4.Full Bmt	7.
2.1/2 Bmt	5.None	8.
3.3/4 Bmt	6.	9.None
Bsmt Gar # Cars **0**		
Wet Basement **0**		
1.Dry	4.	7.
2.Damp	5.	8.
3.Wet	6.	9.

SF Bsmt Living **0**		
Fin Bsmt Grade **0 0**		
BASEMENT FLOOR **0**		
Heat Type **100%** **0**		
0.	4.Steam	8.Fl/Wall
1.HWBB	5.FWA	9.No Heat
2.HWCI	6.GravWA	10.Rad/BB
3.H Pump	7.Electric	11.Monitor
Cool Type **0%**	**9 None**	
1.Refrig	4.W&C Air	7.
2.Evapor	5.Radheat	8.
3.H Pump	6.	9.None
Kitchen Style **0**		
1.New/Remo	4.Obsolete	7.
2.Typical	5.	8.
3.Old Type	6.	9.None
Bath(s) Style **0**		
1.New/Modr	4.Obsolete	7.
2.Typical	5.	8.
3.Old Type	6.	9.None
# Rooms **0**		
# Bedrooms **0**		
# Full Baths **0**		
# Half Baths **0**		
# Addn Fixtures **0**		
# Fireplaces **0**		

TRIO Software
A Division of Harris Computer Systems

Layout **0**		
1.Typical	4.	7.
2.Inadeq	5.	8.
3.Horrid	6.	9.
Attic **0**		
1.1/4 Fin	4.Full Fin	7.
2.1/2 Fin	5.Fl/Stair	8.
3.3/4 Fin	6.	9.None
Insulation **0**		
1.Full	4.Minimal	7.
2.Heavy	5.Partial	8.
3.Capped	6.	9.None
Unfinished % **0%**		
Grade & Factor **0 0%**		
1.E Grade	4.B Grade	7.
2.D Grade	5.A Grade	8.SC Grade
3.C Grade	6.AA Grade	9.Same
SQFT (Footprint) **0**		
Condition **0**		
1.Poor	4.Avg	7.V G
2.Fair	5.Avg+	8.Exc
3.Avg-	6.Good	9.Same
Phys. % Good **0%**		
Funct. % Good **100%**		
Functional Code **9 None**		
1.Incomp	4.	7.
2.O-Built	5.	8.Other
3.Damage	6.	9.None
Econ. % Good **100%**		
Economic Code **None**		
0.None	3.No Power	6.Bad Abut
1.Location	4.Generate	9.None
2.Encroach	5.SiteLimt	9.
Entrance Code **1 Interior Inspect**		
1.Interior	4.Vacant	7.
2.Refusal	5.Estimate	8.
3.Informed	6.	9.
Information Code **1 Owner**		
1.Owner	4.Agent	7.
2.Relative	5.Estimate	8.
3.Tenant	6.Other	9.

Date Inspected

Additions, Outbuildings & Improvements

Type	Year	Units	Grade	Cond	Phys.	Funct.	Sound Value
22 Encl Frame Porch	2009	120	3 100	4	0 %	100 %	
68 Wood Deck	2009	100	3 100	6	0 %	100 %	
23 Frame Garage	2009	528	3 100	4	0 %	100 %	
409 Concrete Pad	2009	528	3 100	4	0 %	100 %	
409 Concrete Pad	2009	1056	3 100	4	0 %	100 %	
68 Wood Deck	2009	192	3 100	4	0 %	100 %	
24 Frame Shed	2009	96	2 100	4	0 %	75 %	
					%	%	
					%	%	
					%	%	

1.One Story Fram
2.Two Story Fram
3.Three Story Fr
4.1 & 1/2 Story
5.1 & 3/4 Story
6.2 & 1/2 Story
21.Open Frame Por
22.Encl Frame Por
23.Frame Garage
24.Frame Shed
25.Frame Bay Wind
26.1SFr Overhang
27.Unfin Basement
28.Unfinished Att
29.Finished Attic

Map Lot 013-038 | Account 824 | Location BENNER LANE | Card 1 Of 1 | 9/12/2023

ELLIOTT, DAVID C
85 BENNER ROAD
WHITEFIELD ME 04353

B4819P192

Previous Owner
CARUSO KRISTINA L (TC)
BRADY JENNIFER H (TC)
23 COUNTY ROAD
BEDFORD NH 03110 5504
Sale Date: 9/13/2014

Previous Owner
HUTCHINSON SANFORD L. & ALICE
P O BOX 90

WHITEFIELD ME 04353
Sale Date: 3/26/2012

Inspection Witnessed By:

X Date

No./Date	Description	Date Insp.

Notes:

Whitefield

Property Data

Neighborhood **99 Whitefield**

Tree Growth Year **0**

X Coordinate **0**

Y Coordinate **0**

Zone/Land Use **11 Residential**

Secondary Zone

Topography **9** **9**

1.Level 4.Below St 7.
2.Rolling 5.Low 8.
3.Above St 6.Swampy 9.

Utilities **9 None** **9 None**

1.OutHouse 4.Dr Well 7.Cesspool
2.PblcWtr 5.Dug Well 8.LakeDraw
3.PblcSewr 6.Septic 9.None

Street **9 None**

1.Paved 4.Proposed 7.
2.Semi Imp 5.Private 8.
3.Gravel 6. 9.None

0

0

Sale Data

Sale Date **9/13/2014**

Price **57,000**

Sale Type **1 Land Only**

1.Land 4.Mfg unit 7.
2.L & B 5.Other 8.
3.Building 6. 9.

Financing **9 Unknown**

1.Convent 4.Seller 7.
2.FHA/VA 5.Private 8.
3.Assumed 6.Cash 9.Unknown

Validity **1 Arms Length Sale**

1.Valid 4.Split 7.Changes
2.Related 5.Partial 8.Other
3.Distress 6.Exempt 9.

Verified **5 Public Record**

1.Buyer 4.Agent 7.Family
2.Seller 5.Pub Rec 8.Other
3.Lender 6.MLS 9.

Assessment Record

Year	Land	Buildings	Exempt	Total
2011	54,933	0	0	54,933
2012	54,933	0	0	54,933
2013	60,525	0	0	60,525
2014	60,525	0	0	60,525
2015	60,525	0	0	60,525
2016	60,525	0	0	60,525
2017	60,525	0	0	60,525
2018	60,525	0	0	60,525
2019	60,525	0	0	60,525
2020	60,525	0	0	60,525
2021	60,525	0	0	60,525
2022	60,525	0	0	60,525
2023	60,525	0	0	60,525
2024	60,525	0	0	60,525

Land Data

Front Foot	Type	Effective Frontage	Effective Depth	Influence Factor	Influence Code
11.Base 100fft				%	
12.Delta Triangle				%	
13.Nabla Triangle				%	
14.Sec 101to200ff				%	
15.FF 201+Over				%	
				%	
				%	
Square Foot		**Square Feet**			
16.Regular Lot				%	
17.Secondary Lot				%	
18.Excess land				%	
19.Condominium				%	
20.Miscellaneous				%	
				%	
				%	
Fract. Acre		**Acreage/Sites**			
21.Commercial Sit	22	1.50	100	%	0
22.Base Lot	28	3.50	100	%	0
23.A	29	15.00	100	%	0
Acres	30	30.00	100	%	0
24.B	31	7.55	100	%	0
25.Lakefront Site				%	
26.D				%	
27.Secondary Lot					
28.Rear Land up t					
29.Rear Land 5-20					

Total Acreage 57.55

Influence Codes

1.Un-Buildable
2.Excess Frtg
3.Topography
4.Size/Shape
5.Access
6.Deed Restricti
7.OPEN SPACE
8.Code Restricti
9.Fract Share
Acres
30.Rear Land 20-5
31.Rear Land 50+
32.Tillable/Pastu
33.Frm/OpnBlue/Cr
34.Farm/Open Spac
35.Farm/Open Spac
36.Farm/Open Spac
37.Treegrowth SW
38.Treegrowth MW
39.Treegrowth HW
40.Wasteland/RP
41.G
42.Mobile Home Si
43.PublicWtr/Sept
44.PrivateWtr/Sep
45.Lot improvemen
46.Miscellaneous

Whitefield

Map Lot 013-038 | Account 824 | Location BENNER LANE | Card 1 Of 1 | 9/12/2023

Building Style		
0.	4.Cape	8.Log
1.Conv.	5.Garrison	9.Other
2.Ranch	6.Split	10.Farnhou
3.R Ranch	7.Contemp	11.Mfg Dbl

Dwelling Units

Other Units

Stories		
1.1	4.1.5	7.
2.2	5.1.75	8.
3.3	6.2.5	9.

Exterior Walls		
0.	4.Asbestos	8.Concrete
1.Wood	5.Stucco	9.Other
2.Vin/Al	6.Brick	10.Wd Shgl
3.Compos.	7.Stone	11.Cement

Roof Surface		
1.Asphalt	4.Wood Sh	7.
2.Metal	5.Other	8.
3.Composit	6.	9.

SF Masonry Trim

OPEN-3-CUSTOM

OPEN-4-CUSTOM

Year Built

Year Remodeled

Foundation		
1.Concrete	4.Wood	7.
2.C Block	5.Slab	8.
3.Br/Stone	6.Piers	9.

Basement		
1.1/4 Bmt	4.Full Bmt	7.
2.1/2 Bmt	5.None	8.
3.3/4 Bmt	6.	9.None

Bsmt Gar # Cars

Wet Basement		
1.Dry	4.	7.
2.Damp	5.	8.
3.Wet	6.	9.

SF Bsmt Living

Fin Bsmt Grade

BASEMENT FLOOR

Heat Type **100%**		
0.	4.Steam	8.Fl/Wall
1.HWBB	5.FWA	9.No Heat
2.HWCI	6.GravWA	10.Rad/BB
3.H Pump	7.Electric	11.Monitor

Cool Type **0%**		
1.Refrig	4.W&C Air	7.
2.Evapor	5.Radheat	8.
3.H Pump	6.	9.None

Kitchen Style		
1.New/Remo	4.Obsolete	7.
2.Typical	5.	8.
3.Old Type	6.	9.None

Bath(s) Style		
1.New/Modr	4.Obsolete	7.
2.Typical	5.	8.
3.Old Type	6.	9.None

Rooms

Bedrooms

Full Baths

Half Baths

Addn Fixtures

Fireplaces

TRIO Software
A Division of Harris Computer Systems

Layout		
1.Typical	4.	7.
2.Inadeq	5.	8.
3.Horrid	6.	9.

Attic		
1.1/4 Fin	4.Full Fin	7.
2.1/2 Fin	5.Fl/Stair	8.
3.3/4 Fin	6.	9.None

Insulation		
1.Full	4.Minimal	7.
2.Heavy	5.Partial	8.
3.Capped	6.	9.None

Unfinished %

Grade & Factor		
1.E Grade	4.B Grade	7.
2.D Grade	5.A Grade	8.SC Grade
3.C Grade	6.AA Grade	9.Same

SQFT (Footprint)

Condition		
1.Poor	4.Avg	7.V G
2.Fair	5.Avg+	8.Exc
3.Avg-	6.Good	9.Same

Phys. % Good

Funct. % Good

Functional Code		
1.Incomp	4.	7.
2.O-Built	5.	8.Other
3.Damage	6.	9.None

Econ. % Good

Economic Code		
0.None	3.No Power	6.Bad Abut
1.Location	4.Generate	9.None
2.Encroach	5.SiteLimt	9.

Entrance Code **0**		
1.Interior	4.Vacant	7.
2.Refusal	5.Estimate	8.
3.Informed	6.	9.

Information Code **0**		
1.Owner	4.Agent	7.
2.Relative	5.Estimate	8.
3.Tenant	6.Other	9.

Date Inspected

Additions, Outbuildings & Improvements

Type	Year	Units	Grade	Cond	Phys.	Funct.	Sound Value
					%	%	
					%	%	
					%	%	
					%	%	
					%	%	
					%	%	
					%	%	
					%	%	
					%	%	
					%	%	

1.One Story Fram
2.Two Story Fram
3.Three Story Fr
4.1 & 1/2 Story
5.1 & 3/4 Story
6.2 & 1/2 Story
21.Open Frame Por
22.Encl Frame Por
23.Frame Garage
24.Frame Shed
25.Frame Bay Wind
26.1SFr Overhang
27.Unfin Basement
28.Unfinished Att
29.Finished Attic

Map Lot 016-053 Account 904 Location 85 BENNER LANE Card 1 Of 1 9/12/2023

ELLIOTT, DAVID C
85 BENNER LANE
WHITEFIELD ME 04353

B1283P106

Property Data

Neighborhood **99 Whitefield**

Tree Growth Year **0**

X Coordinate **0**

Y Coordinate **0**

Zone/Land Use **11 Residential**

Secondary Zone

Topography **2 Rolling**

1.Level	4.Below St	7.
2.Rolling	5.Low	8.
3.Above St	6.Swampy	9.

Utilities **4 Drilled Well** **6 Septic System**

1.OutHouse	4.Dr Well	7.Cesspool
2.PblcWtr	5.Dug Well	8.LakeDraw
3.PblcSewr	6.Septic	9.None

Street **1 Paved**

1.Paved	4.Proposed	7.
2.Semi Imp	5.Private	8.
3.Gravel	6.	9.None

0

0

Sale Data

Sale Date

Price

Sale Type

1.Land	4.Mfg unit	7.
2.L & B	5.Other	8.
3.Building	6.	9.

Financing

1.Convent	4.Seller	7.
2.FHA/VA	5.Private	8.
3.Assumed	6.Cash	9.Unknown

Validity

1.Valid	4.Split	7.Changes
2.Related	5.Partial	8.Other
3.Distress	6.Exempt	9.

Verified

1.Buyer	4.Agent	7.Family
2.Seller	5.Pub Rec	8.Other
3.Lender	6.MLS	9.

Assessment Record

Year	Land	Buildings	Exempt	Total
2011	38,570	172,169	10,000	200,739
2012	38,570	172,169	10,000	200,739
2013	43,690	172,169	10,000	205,859
2014	43,690	181,471	10,000	215,161
2015	43,690	181,471	10,000	215,161
2016	43,690	181,471	10,000	215,161
2017	43,690	181,471	15,000	210,161
2018	43,690	181,471	20,000	205,161
2019	43,690	181,471	20,000	205,161
2020	43,690	181,471	20,000	205,161
2021	43,690	181,471	25,000	200,161
2022	43,690	181,471	24,500	200,661
2023	43,690	181,471	23,000	202,161
2024	43,690	181,471	19,000	206,161

Land Data

Front Foot	Type	Effective Frontage	Effective Depth	Influence Factor	Influence Code
11.Base 100fft				%	
12.Delta Triangle				%	
13.Nabla Triangle				%	
14.Sec 101to200ff				%	
15.FF 201+Over				%	
				%	
				%	

Square Foot	Square Feet	Influence Factor	Influence Code
16.Regular Lot		%	
17.Secondary Lot		%	
18.Excess land		%	
19.Condominium		%	
20.Miscellaneous		%	
		%	
		%	

Fract. Acre	Acreage/Sites			
21.Commercial Sit	22	1.50	100 %	0
22.Base Lot	28	3.50	100 %	0
23.A	47	1.00	100 %	0
Acres	45	1.00	100 %	0
24.B	29	4.30	100 %	0
25.Lakefront Site			%	
26.D			%	
27.Secondary Lot				
28.Rear Land up t				
29.Rear Land 5-20				

Total Acreage 9.30

Influence Codes

1.Un-Buildable
2.Excess Frtg
3.Topography
4.Size/Shape
5.Access
6.Deed Restricti
7.OPEN SPACE
8.Code Restricti
9.Fract Share

Acres

30.Rear Land 20-5
31.Rear Land 50+
32.Tillable/Pastu
33.Frm/OpnBlue/Cr
34.Farm/Open Spac
35.Farm/Open Spac
36.Farm/Open Spac
37.Treegrowth SW
38.Treegrowth MW
39.Treegrowth HW
40.Wasteland/RP
41.G
42.Mobile Home Si
43.PublicWtr/Sept
44.PrivateWtr/Sep
45.Lot improvemen
46.Miscellaneous

Inspection Witnessed By:

X Date

No./Date	Description	Date Insp.

Notes:

Whitefield

Whitefield

Map Lot 016-053 | Account 904 | Location 85 BENNER LANE | Card 1 Of 1 | 9/12/2023

Building Style **7 Contemporary**		
0.	4.Cape	8.Log
1.Conv.	5.Garrison	9.Other
2.Ranch	6.Split	10.Farnhou
3.R Ranch	7.Contemp	11.Mfg Dbl
Dwelling Units **1**		
Other Units **0**		
Stories **5 One & 3/4 Story**		
1.1	4.1.5	7.
2.2	5.1.75	8.
3.3	6.2.5	9.
Exterior Walls **1 Wood Siding**		
0.	4.Asbestos	8.Concrete
1.Wood	5.Stucco	9.Other
2.Vin/Al	6.Brick	10.Wd Shgl
3.Compos.	7.Stone	11.Cement
Roof Surface **1 Asphalt Shingles**		
1.Asphalt	4.Wood Sh	7.
2.Metal	5.Other	8.
3.Composit	6.	9.
SF Masonry Trim **0**		
OPEN-3-CUSTOM **0**		
OPEN-4-CUSTOM **0**		
Year Built **1993**		
Year Remodeled **0**		
Foundation **1 Concrete**		
1.Concrete	4.Wood	7.
2.C Block	5.Slab	8.
3.Br/Stone	6.Piers	9.
Basement **4 Full Basement**		
1.1/4 Bmt	4.Full Bmt	7.
2.1/2 Bmt	5.None	8.
3.3/4 Bmt	6.	9.None
Bsmt Gar # Cars **0**		
Wet Basement **1 Dry Basement**		
1.Dry	4.	7.
2.Damp	5.	8.
3.Wet	6.	9.

SF Bsmt Living **0**		
Fin Bsmt Grade **0 0**		
BASEMENT FLOOR **0**		
Heat Type **100% 7 Electric**		
0.	4.Steam	8.Fl/Wall
1.HWBB	5.FWA	9.No Heat
2.HWCI	6.GravWA	10.Rad/BB
3.H Pump	7.Electric	11.Monitor
Cool Type **0% 9 None**		
1.Refrig	4.W&C Air	7.
2.Evapor	5.Radheat	8.
3.H Pump	6.	9.None
Kitchen Style **1 New/Remodeled**		
1.New/Remo	4.Obsolete	7.
2.Typical	5.	8.
3.Old Type	6.	9.None
Bath(s) Style **1 New/modern**		
1.New/Modr	4.Obsolete	7.
2.Typical	5.	8.
3.Old Type	6.	9.None
# Rooms **5**		
# Bedrooms **3**		
# Full Baths **1**		
# Half Baths **1**		
# Addn Fixtures **3**		
# Fireplaces **0**		

TRIO Software
A Division of Harris Computer Systems

Layout **1 Typical**		
1.Typical	4.	7.
2.Inadeq	5.	8.
3.Horrid	6.	9.
Attic **9 None**		
1.1/4 Fin	4.Full Fin	7.
2.1/2 Fin	5.Fl/Stair	8.
3.3/4 Fin	6.	9.None
Insulation **1 Full**		
1.Full	4.Minimal	7.
2.Heavy	5.Partial	8.
3.Capped	6.	9.None
Unfinished % **0%**		
Grade & Factor **3 Average 100%**		
1.E Grade	4.B Grade	7.
2.D Grade	5.A Grade	8.SC Grade
3.C Grade	6.AA Grade	9.Same
SQFT (Footprint) **1028**		
Condition **6 Good**		
1.Poor	4.Avg	7.V G
2.Fair	5.Avg+	8.Exc
3.Avg-	6.Good	9.Same
Phys. % Good **0%**		
Funct. % Good **100%**		
Functional Code **9 None**		
1.Incomp	4.	7.
2.O-Built	5.	8.Other
3.Damage	6.	9.None
Econ. % Good **100%**		
Economic Code **None**		
0.None	3.No Power	6.Bad Abut
1.Location	4.Generate	9.None
2.Encroach	5.SiteLimt	9.
Entrance Code **1 Interior Inspect**		
1.Interior	4.Vacant	7.
2.Refusal	5.Estimate	8.
3.Informed	6.	9.
Information Code **1 Owner**		
1.Owner	4.Agent	7.
2.Relative	5.Estimate	8.
3.Tenant	6.Other	9.

Date Inspected

Additions, Outbuildings & Improvements

Type	Year	Units	Grade	Cond	Phys.	Funct.	Sound Value
22 Encl Frame Porch	1993	48	3 100	4	0 %	100 %	
24 Frame Shed	1993	210	2 100	3	0 %	100 %	
68 Wood Deck	1993	274	3 100	5	0 %	100 %	
23 Frame Garage	1993	576	3 100	4	0 %	100 %	
409 Concrete Pad	1993	576	3 100	4	0 %	100 %	
1 One Story Frame	2012	324	3 100	4	0 %	100 %	
					%	%	
					%	%	
					%	%	
					%	%	

1.One Story Fram
2.Two Story Fram
3.Three Story Fr
4.1 & 1/2 Story
5.1 & 3/4 Story
6.2 & 1/2 Story
21.Open Frame Por
22.Encl Frame Por
23.Frame Garage
24.Frame Shed
25.Frame Bay Wind
26.1SFr Overhang
27.Unfin Basement
28.Unfinished Att
29.Finished Attic

Map Lot 013-063 Account 550 Location EAST RIVER ROAD Card 1 Of 1 9/12/2023

ELLIS, TRACY A
27 MUNSEY AVENUE
LIVERMORE FALLS ME 04254

B4586P114

Previous Owner
COOPER EARLE & MITCHELL
250 EAST RIVER ROAD

WHITEFIELD ME 04353
Sale Date: 7/10/2012

Inspection Witnessed By:

X Date

No./Date	Description	Date Insp.

Notes:

Whitefield

Property Data

Neighborhood **99 Whitefield**

Tree Growth Year **0**

X Coordinate **0**

Y Coordinate **0**

Zone/Land Use **11 Residential**

Secondary Zone

Topography **2 Rolling** **9**

1.Level 4.Below St 7.
2.Rolling 5.Low 8.
3.Above St 6.Swampy 9.

Utilities **9 None** **9 None**

1.OutHouse 4.Dr Well 7.Cesspool
2.PblcWtr 5.Dug Well 8.LakeDraw
3.PblcSewr 6.Septic 9.None

Street **1 Paved**

1.Paved 4.Proposed 7.
2.Semi Imp 5.Private 8.
3.Gravel 6. 9.None

0

0

Sale Data

Sale Date **7/10/2012**

Price

Sale Type **1 Land Only**

1.Land 4.Mfg unit 7.
2.L & B 5.Other 8.
3.Building 6. 9.

Financing **9 Unknown**

1.Convent 4.Seller 7.
2.FHA/VA 5.Private 8.
3.Assumed 6.Cash 9.Unknown

Validity **4 Split/Assemblage**

1.Valid 4.Split 7.Changes
2.Related 5.Partial 8.Other
3.Distress 6.Exempt 9.

Verified **5 Public Record**

1.Buyer 4.Agent 7.Family
2.Seller 5.Pub Rec 8.Other
3.Lender 6.MLS 9.

Assessment Record

Year	Land	Buildings	Exempt	Total
2011	27,985	0	0	27,985
2012	27,985	0	0	27,985
2013	32,970	0	0	32,970
2014	32,970	0	0	32,970
2015	32,970	0	0	32,970
2016	32,970	0	0	32,970
2017	32,970	0	0	32,970
2018	32,970	0	0	32,970
2019	32,970	0	0	32,970
2020	32,970	0	0	32,970
2021	32,970	0	0	32,970
2022	32,970	0	0	32,970
2023	32,970	0	0	32,970
2024	32,970	0	0	32,970

Land Data

Front Foot

11.Base 100fft
12.Delta Triangle
13.Nabla Triangle
14.Sec 101to200ff
15.FF 201+Over

Square Foot

16.Regular Lot
17.Secondary Lot
18.Excess land
19.Condominium
20.Miscellaneous

Fract. Acre

21.Commercial Sit
22.Base Lot
23.A
Acres
24.B
25.Lakefront Site
26.D
27.Secondary Lot
28.Rear Land up t
29.Rear Land 5-20

Type	Effective Frontage	Effective Depth	Influence Factor	Influence Code
			%	
			%	
			%	
			%	
			%	
			%	
			%	
	Square Feet			
			%	
			%	
			%	
			%	
			%	
			%	
			%	
	Acreage/Sites			
22	1.50	100	%	0
28	3.50	100	%	0
47	1.00	100	%	0
29	3.40	100	%	0
			%	
			%	
			%	

Total Acreage 8.40

Influence Codes

1.Un-Buildable
2.Excess Frtg
3.Topography
4.Size/Shape
5.Access
6.Deed Restricti
7.OPEN SPACE
8.Code Restricti
9.Fract Share
Acres
30.Rear Land 20-5
31.Rear Land 50+
32.Tillable/Pastu
33.Frm/OpnBlue/Cr
34.Farm/Open Spac
35.Farm/Open Spac
36.Farm/Open Spac
37.Treegrowth SW
38.Treegrowth MW
39.Treegrowth HW
40.Wasteland/RP
41.G
42.Mobile Home Si
43.PublicWtr/Sept
44.PrivateWtr/Sep
45.Lot improvemen
46.Miscellaneous

Whitefield

Map Lot 013-063 | Account 550 | Location EAST RIVER ROAD | Card 1 Of 1 | 9/12/2023

Building Style		
0.	4.Cape	8.Log
1.Conv.	5.Garrison	9.Other
2.Ranch	6.Split	10.Farnhou
3.R Ranch	7.Contemp	11.Mfg Dbl

Dwelling Units

Other Units

Stories		
1.1	4.1.5	7.
2.2	5.1.75	8.
3.3	6.2.5	9.

Exterior Walls		
0.	4.Asbestos	8.Concrete
1.Wood	5.Stucco	9.Other
2.Vin/Al	6.Brick	10.Wd Shgl
3.Compos.	7.Stone	11.Cement

Roof Surface		
1.Asphalt	4.Wood Sh	7.
2.Metal	5.Other	8.
3.Composit	6.	9.

SF Masonry Trim

OPEN-3-CUSTOM

OPEN-4-CUSTOM

Year Built

Year Remodeled

Foundation		
1.Concrete	4.Wood	7.
2.C Block	5.Slab	8.
3.Br/Stone	6.Piers	9.

Basement		
1.1/4 Bmt	4.Full Bmt	7.
2.1/2 Bmt	5.None	8.
3.3/4 Bmt	6.	9.None

Bsmt Gar # Cars

Wet Basement		
1.Dry	4.	7.
2.Damp	5.	8.
3.Wet	6.	9.

SF Bsmt Living

Fin Bsmt Grade

BASEMENT FLOOR

Heat Type **100%**		
0.	4.Steam	8.Fl/Wall
1.HWBB	5.FWA	9.No Heat
2.HWCI	6.GravWA	10.Rad/BB
3.H Pump	7.Electric	11.Monitor

Cool Type **0%**		
1.Refrig	4.W&C Air	7.
2.Evapor	5.Radheat	8.
3.H Pump	6.	9.None

Kitchen Style		
1.New/Remo	4.Obsolete	7.
2.Typical	5.	8.
3.Old Type	6.	9.None

Bath(s) Style		
1.New/Modr	4.Obsolete	7.
2.Typical	5.	8.
3.Old Type	6.	9.None

Rooms

Bedrooms

Full Baths

Half Baths

Addn Fixtures

Fireplaces

TRIO Software
A Division of Harris Computer Systems

Layout		
1.Typical	4.	7.
2.Inadeq	5.	8.
3.Horrid	6.	9.

Attic		
1.1/4 Fin	4.Full Fin	7.
2.1/2 Fin	5.Fl/Stair	8.
3.3/4 Fin	6.	9.None

Insulation		
1.Full	4.Minimal	7.
2.Heavy	5.Partial	8.
3.Capped	6.	9.None

Unfinished %

Grade & Factor		
1.E Grade	4.B Grade	7.
2.D Grade	5.A Grade	8.SC Grade
3.C Grade	6.AA Grade	9.Same

SQFT (Footprint)

Condition		
1.Poor	4.Avg	7.V G
2.Fair	5.Avg+	8.Exc
3.Avg-	6.Good	9.Same

Phys. % Good

Funct. % Good

Functional Code		
1.Incomp	4.	7.
2.O-Built	5.	8.Other
3.Damage	6.	9.None

Econ. % Good

Economic Code		
0.None	3.No Power	6.Bad Abut
1.Location	4.Generate	9.None
2.Encroach	5.SiteLimt	9.

Entrance Code **0**		
1.Interior	4.Vacant	7.
2.Refusal	5.Estimate	8.
3.Informed	6.	9.

Information Code **0**		
1.Owner	4.Agent	7.
2.Relative	5.Estimate	8.
3.Tenant	6.Other	9.

Date Inspected

Additions, Outbuildings & Improvements

Type	Year	Units	Grade	Cond	Phys.	Funct.	Sound Value
					%	%	
					%	%	
					%	%	
					%	%	
					%	%	
					%	%	
					%	%	
					%	%	
					%	%	
					%	%	

1.One Story Fram
2.Two Story Fram
3.Three Story Fr
4.1 & 1/2 Story
5.1 & 3/4 Story
6.2 & 1/2 Story
21.Open Frame Por
22.Encl Frame Por
23.Frame Garage
24.Frame Shed
25.Frame Bay Wind
26.1SFr Overhang
27.Unfin Basement
28.Unfinished Att
29.Finished Attic

Map Lot 013-073 | Account 1651 | Location 250 EAST RIVER ROAD | Card 1 Of 1 | 9/12/2023

ELLIS, TRACY A
27 MUNSEY AVENUE
LIVERMORE FALLS ME 04254

B4586P114

Previous Owner
COOPER EARLE & MITCHELL
250 EAST RIVER ROAD

WHITEFIELD ME 04353
Sale Date: 7/10/2012

Inspection Witnessed By:

X Date

No./Date	Description	Date Insp.

Notes:

Whitefield

Property Data

Neighborhood **99 Whitefield**

Tree Growth Year **0**

X Coordinate **0**

Y Coordinate **0**

Zone/Land Use **11 Residential**

Secondary Zone

Topography **2 Rolling**

1.Level	4.Below St	7.
2.Rolling	5.Low	8.
3.Above St	6.Swampy	9.

Utilities **4 Drilled Well** **6 Septic System**

1.OutHouse	4.Dr Well	7.Cesspool
2.PblcWtr	5.Dug Well	8.LakeDraw
3.PblcSewr	6.Septic	9.None

Street **1 Paved**

1.Paved	4.Proposed	7.
2.Semi Imp	5.Private	8.
3.Gravel	6.	9.None

0

0

Sale Data

Sale Date **7/10/2012**

Price

Sale Type **2 Land & Buildings**

1.Land	4.Mfg unit	7.
2.L & B	5.Other	8.
3.Building	6.	9.

Financing **9 Unknown**

1.Convent	4.Seller	7.
2.FHA/VA	5.Private	8.
3.Assumed	6.Cash	9.Unknown

Validity **4 Split/Assemblage**

1.Valid	4.Split	7.Changes
2.Related	5.Partial	8.Other
3.Distress	6.Exempt	9.

Verified **5 Public Record**

1.Buyer	4.Agent	7.Family
2.Seller	5.Pub Rec	8.Other
3.Lender	6.MLS	9.

Assessment Record

Year	Land	Buildings	Exempt	Total
2011	86,016	71,886	10,000	147,902
2012	86,016	71,886	0	157,902
2013	94,241	71,886	0	166,127
2014	94,241	71,886	0	166,127
2015	94,241	71,886	0	166,127
2016	94,241	71,886	0	166,127
2017	94,241	71,886	0	166,127
2018	94,241	71,886	0	166,127
2019	94,241	71,886	0	166,127
2020	94,241	71,886	0	166,127
2021	94,241	71,886	0	166,127
2022	94,241	71,886	0	166,127
2023	94,241	71,886	0	166,127
2024	94,241	71,886	0	166,127

Land Data

Front Foot	Type	Effective Frontage	Effective Depth	Influence Factor	Influence Code
11.Base 100fft				%	
12.Delta Triangle				%	
13.Nabla Triangle				%	
14.Sec 101to200ff				%	
15.FF 201+Over				%	
				%	
				%	
Square Foot		**Square Feet**			
16.Regular Lot				%	
17.Secondary Lot				%	
18.Excess land				%	
19.Condominium				%	
20.Miscellaneous				%	
				%	
				%	
Fract. Acre		**Acreage/Sites**			
21.Commercial Sit	22	1.50	100	%	0
22.Base Lot	22	1.50	100	%	0
23.A	28	3.50	100	%	0
Acres	45	2.00	100	%	0
24.B	29	15.00	100	%	0
25.Lakefront Site	30	26.14	100	%	0
26.D				%	
27.Secondary Lot					
28.Rear Land up t					
29.Rear Land 5-20					

Total Acreage 47.64

Influence Codes

1.Un-Buildable
2.Excess Frtg
3.Topography
4.Size/Shape
5.Access
6.Deed Restricti
7.OPEN SPACE
8.Code Restricti
9.Fract Share

Acres

30.Rear Land 20-5
31.Rear Land 50+
32.Tillable/Pastu
33.Frm/OpnBlue/Cr
34.Farm/Open Spac
35.Farm/Open Spac
36.Farm/Open Spac
37.Treegrowth SW
38.Treegrowth MW
39.Treegrowth HW
40.Wasteland/RP
41.G
42.Mobile Home Si
43.PublicWtr/Sept
44.PrivateWtr/Sep
45.Lot improvemen
46.Miscellaneous

Whitefield

Map Lot 013-073 | Account 1651 | Location 250 EAST RIVER ROAD | Card 1 Of 1 | 9/12/2023

Building Style	**2 Ranch**	
0.	4.Cape	8.Log
1.Conv.	5.Garrison	9.Other
2.Ranch	6.Split	10.Farnhou
3.R Ranch	7.Contemp	11.Mfg Dbl
Dwelling Units	**1**	
Other Units	**0**	
Stories	**1 One Story**	
1.1	4.1.5	7.
2.2	5.1.75	8.
3.3	6.2.5	9.
Exterior Walls	**3 Composition**	
0.	4.Asbestos	8.Concrete
1.Wood	5.Stucco	9.Other
2.Vin/Al	6.Brick	10.Wd Shgl
3.Compos.	7.Stone	11.Cement
Roof Surface	**1 Asphalt Shingles**	
1.Asphalt	4.Wood Sh	7.
2.Metal	5.Other	8.
3.Composit	6.	9.
SF Masonry Trim	**0**	
OPEN-3-CUSTOM	**0**	
OPEN-4-CUSTOM	**0**	
Year Built	**1975**	
Year Remodeled	**0**	
Foundation	**1 Concrete**	
1.Concrete	4.Wood	7.
2.C Block	5.Slab	8.
3.Br/Stone	6.Piers	9.
Basement	**4 Full Basement**	
1.1/4 Bmt	4.Full Bmt	7.
2.1/2 Bmt	5.None	8.
3.3/4 Bmt	6.	9.None
Bsmt Gar # Cars	**0**	
Wet Basement	**1 Dry Basement**	
1.Dry	4.	7.
2.Damp	5.	8.
3.Wet	6.	9.

SF Bsmt Living	**0**	
Fin Bsmt Grade	**0 0**	
BASEMENT FLOOR	**0**	
Heat Type	**100%**	**1 Hot Water BB**
0.	4.Steam	8.Fl/Wall
1.HWBB	5.FWA	9.No Heat
2.HWCI	6.GravWA	10.Rad/BB
3.H Pump	7.Electric	11.Monitor
Cool Type	**0%**	**9 None**
1.Refrig	4.W&C Air	7.
2.Evapor	5.Radheat	8.
3.H Pump	6.	9.None
Kitchen Style	**1 New/Remodeled**	
1.New/Remo	4.Obsolete	7.
2.Typical	5.	8.
3.Old Type	6.	9.None
Bath(s) Style	**1 New/modern**	
1.New/Modr	4.Obsolete	7.
2.Typical	5.	8.
3.Old Type	6.	9.None
# Rooms	**4**	
# Bedrooms	**2**	
# Full Baths	**1**	
# Half Baths	**0**	
# Addn Fixtures	**1**	
# Fireplaces	**0**	

TRIO Software
A Division of Harris Computer Systems

Layout	**1 Typical**	
1.Typical	4.	7.
2.Inadeq	5.	8.
3.Horrid	6.	9.
Attic	**9 None**	
1.1/4 Fin	4.Full Fin	7.
2.1/2 Fin	5.Fl/Stair	8.
3.3/4 Fin	6.	9.None
Insulation	**1 Full**	
1.Full	4.Minimal	7.
2.Heavy	5.Partial	8.
3.Capped	6.	9.None
Unfinished %	**0%**	
Grade & Factor	**3 Average 100%**	
1.E Grade	4.B Grade	7.
2.D Grade	5.A Grade	8.SC Grade
3.C Grade	6.AA Grade	9.Same
SQFT (Footprint)	**988**	
Condition	**4 Average**	
1.Poor	4.Avg	7.V G
2.Fair	5.Avg+	8.Exc
3.Avg-	6.Good	9.Same
Phys. % Good	**0%**	
Funct. % Good	**100%**	
Functional Code	**9 None**	
1.Incomp	4.	7.
2.O-Built	5.	8.Other
3.Damage	6.	9.None
Econ. % Good	**100%**	
Economic Code	**None**	
0.None	3.No Power	6.Bad Abut
1.Location	4.Generate	9.None
2.Encroach	5.SiteLimt	9.
Entrance Code	**1 Interior Inspect**	
1.Interior	4.Vacant	7.
2.Refusal	5.Estimate	8.
3.Informed	6.	9.
Information Code	**1 Owner**	
1.Owner	4.Agent	7.
2.Relative	5.Estimate	8.
3.Tenant	6.Other	9.

Date Inspected

Additions, Outbuildings & Improvements

Type	Year	Units	Grade	Cond	Phys.	Funct.	Sound Value
23 Frame Garage	1975	480	2 100	3	0 %	100 %	
24 Frame Shed	2008	156	2 100	3	0 %	100 %	
					%	%	
					%	%	
					%	%	
					%	%	
					%	%	
					%	%	
					%	%	
					%	%	

1.One Story Fram
2.Two Story Fram
3.Three Story Fr
4.1 & 1/2 Story
5.1 & 3/4 Story
6.2 & 1/2 Story
21.Open Frame Por
22.Encl Frame Por
23.Frame Garage
24.Frame Shed
25.Frame Bay Wind
26.1SFr Overhang
27.Unfin Basement
28.Unfinished Att
29.Finished Attic

Map Lot 011-041 | Account 1017 | Location 371 HILTON ROAD | Card 1 Of 1 | 9/12/2023

ELVIN, CHARLES W
ELVIN, CHARLENE M
371 HILTON ROAD
WHITEFIELD ME 04353

B874P117

Property Data

Neighborhood **99 Whitefield**

Tree Growth Year **0**

X Coordinate **0**

Y Coordinate **0**

Zone/Land Use **11 Residential**

Secondary Zone

Topography **2 Rolling**

1.Level	4.Below St	7.
2.Rolling	5.Low	8.
3.Above St	6.Swampy	9.

Utilities **4 Drilled Well** **6 Septic System**

1.OutHouse	4.Dr Well	7.Cesspool
2.PblcWtr	5.Dug Well	8.LakeDraw
3.PblcSewr	6.Septic	9.None

Street **1 Paved**

1.Paved	4.Proposed	7.
2.Semi Imp	5.Private	8.
3.Gravel	6.	9.None

0

0

Sale Data

Sale Date

Price

Sale Type

1.Land	4.Mfg unit	7.
2.L & B	5.Other	8.
3.Building	6.	9.

Financing

1.Convent	4.Seller	7.
2.FHA/VA	5.Private	8.
3.Assumed	6.Cash	9.Unknown

Validity

1.Valid	4.Split	7.Changes
2.Related	5.Partial	8.Other
3.Distress	6.Exempt	9.

Verified

1.Buyer	4.Agent	7.Family
2.Seller	5.Pub Rec	8.Other
3.Lender	6.MLS	9.

Assessment Record

Year	Land	Buildings	Exempt	Total
2011	39,875	125,057	10,000	154,932
2012	39,875	125,057	10,000	154,932
2013	46,450	125,057	10,000	161,507
2014	46,450	125,057	10,000	161,507
2015	46,450	125,057	10,000	161,507
2016	46,450	125,057	10,000	161,507
2017	46,450	125,057	15,000	156,507
2018	46,450	125,057	20,000	151,507
2019	46,450	125,057	20,000	151,507
2020	46,450	125,057	20,000	151,507
2021	46,450	125,057	25,000	146,507
2022	46,450	125,057	24,500	147,007
2023	46,450	125,936	23,000	149,386
2024	46,450	125,936	19,000	153,386

Land Data

Front Foot	Type	Effective Frontage	Effective Depth	Influence Factor	Influence Code
11.Base 100fft				%	
12.Delta Triangle				%	
13.Nabla Triangle				%	
14.Sec 101to200ff				%	
15.FF 201+Over				%	
				%	
				%	
Square Foot		**Square Feet**			
16.Regular Lot				%	
17.Secondary Lot				%	
18.Excess land				%	
19.Condominium				%	
20.Miscellaneous				%	
				%	
				%	
Fract. Acre		**Acreage/Sites**			
21.Commercial Sit	22	1.50	100	%	0
22.Base Lot	28	3.50	100	%	0
23.A	45	1.00	100	%	0
Acres	29	14.00	100	%	0
24.B				%	
25.Lakefront Site				%	
26.D				%	
27.Secondary Lot					
28.Rear Land up t					
29.Rear Land 5-20					

Total Acreage 19.00

Influence Codes

1.Un-Buildable
2.Excess Frtg
3.Topography
4.Size/Shape
5.Access
6.Deed Restricti
7.OPEN SPACE
8.Code Restricti
9.Fract Share

Acres

30.Rear Land 20-5
31.Rear Land 50+
32.Tillable/Pastu
33.Frm/OpnBlue/Cr
34.Farm/Open Spac
35.Farm/Open Spac
36.Farm/Open Spac
37.Treegrowth SW
38.Treegrowth MW
39.Treegrowth HW
40.Wasteland/RP
41.G
42.Mobile Home Si
43.PublicWtr/Sept
44.PrivateWtr/Sep
45.Lot improvemen
46.Miscellaneous

Inspection Witnessed By:

X Date

No./Date	Description	Date Insp.

Notes:

11/15/21 REV NAH- ADJ SIDING, ADD CNPY, REMOVE SLAB AND ADD 1/2 BMNT UNDER GAR.

Whitefield

Whitefield

Map Lot 011-041 | Account 1017 | Location 371 HILTON ROAD | Card 1 Of 1 | 9/12/2023

Building Style	**7 Contemporary**	
0.	4.Cape	8.Log
1.Conv.	5.Garrison	9.Other
2.Ranch	6.Split	10.Farnhou
3.R Ranch	7.Contemp	11.Mfg Dbl
Dwelling Units	**1**	
Other Units	**0**	
Stories	**5 One & 3/4 Story**	
1.1	4.1.5	7.
2.2	5.1.75	8.
3.3	6.2.5	9.
Exterior Walls	**2 Vinyl/Aluminum**	
0.	4.Asbestos	8.Concrete
1.Wood	5.Stucco	9.Other
2.Vin/Al	6.Brick	10.Wd Shgl
3.Compos.	7.Stone	11.Cement
Roof Surface	**1 Asphalt Shingles**	
1.Asphalt	4.Wood Sh	7.
2.Metal	5.Other	8.
3.Composit	6.	9.
SF Masonry Trim	**0**	
OPEN-3-CUSTOM	**0**	
OPEN-4-CUSTOM	**0**	
Year Built	**1976**	
Year Remodeled	**0**	
Foundation	**1 Concrete**	
1.Concrete	4.Wood	7.
2.C Block	5.Slab	8.
3.Br/Stone	6.Piers	9.
Basement	**4 Full Basement**	
1.1/4 Bmt	4.Full Bmt	7.
2.1/2 Bmt	5.None	8.
3.3/4 Bmt	6.	9.None
Bsmt Gar # Cars	**0**	
Wet Basement	**1 Dry Basement**	
1.Dry	4.	7.
2.Damp	5.	8.
3.Wet	6.	9.

SF Bsmt Living	**0**	
Fin Bsmt Grade	**0 0**	
BASEMENT FLOOR	**0**	
Heat Type	**100%**	**5 Forced Warm Air**
0.	4.Steam	8.Fl/Wall
1.HWBB	5.FWA	9.No Heat
2.HWCI	6.GravWA	10.Rad/BB
3.H Pump	7.Electric	11.Monitor
Cool Type	**0%**	**9 None**
1.Refrig	4.W&C Air	7.
2.Evapor	5.Radheat	8.
3.H Pump	6.	9.None
Kitchen Style	**1 New/Remodeled**	
1.New/Remo	4.Obsolete	7.
2.Typical	5.	8.
3.Old Type	6.	9.None
Bath(s) Style	**1 New/modern**	
1.New/Modr	4.Obsolete	7.
2.Typical	5.	8.
3.Old Type	6.	9.None
# Rooms	**5**	
# Bedrooms	**3**	
# Full Baths	**1**	
# Half Baths	**0**	
# Addn Fixtures	**1**	
# Fireplaces	**0**	

TRIO Software
A Division of Harris Computer Systems

Layout	**1 Typical**	
1.Typical	4.	7.
2.Inadeq	5.	8.
3.Horrid	6.	9.
Attic	**9 None**	
1.1/4 Fin	4.Full Fin	7.
2.1/2 Fin	5.Fl/Stair	8.
3.3/4 Fin	6.	9.None
Insulation	**1 Full**	
1.Full	4.Minimal	7.
2.Heavy	5.Partial	8.
3.Capped	6.	9.None
Unfinished %	**0%**	
Grade & Factor	**3 Average 100%**	
1.E Grade	4.B Grade	7.
2.D Grade	5.A Grade	8.SC Grade
3.C Grade	6.AA Grade	9.Same
SQFT (Footprint)	**896**	
Condition	**4 Average**	
1.Poor	4.Avg	7.V G
2.Fair	5.Avg+	8.Exc
3.Avg-	6.Good	9.Same
Phys. % Good	**0%**	
Funct. % Good	**100%**	
Functional Code	**9 None**	
1.Incomp	4.	7.
2.O-Built	5.	8.Other
3.Damage	6.	9.None
Econ. % Good	**100%**	
Economic Code	**None**	
0.None	3.No Power	6.Bad Abut
1.Location	4.Generate	9.None
2.Encroach	5.SiteLimt	9.
Entrance Code	**1 Interior Inspect**	
1.Interior	4.Vacant	7.
2.Refusal	5.Estimate	8.
3.Informed	6.	9.
Information Code	**1 Owner**	
1.Owner	4.Agent	7.
2.Relative	5.Estimate	8.
3.Tenant	6.Other	9.

Date Inspected

Additions, Outbuildings & Improvements

Type	Year	Units	Grade	Cond	Phys.	Funct.	Sound Value
68 Wood Deck	1994	168	3 100	4	0 %	100 %	
1 One Story Frame	1994	96	3 100	4	0 %	100 %	
23 Frame Garage	1976	960	3 100	4	0 %	100 %	
1 One Story Frame	1976	96	3 100	4	0 %	100 %	
27 Unfin Basement	1976	480	3 100	4	0 %	100 %	
409 Concrete Pad	1976	480	3 100	4	0 %	100 %	
61 Canopy	2010	112	2 100	4	0 %	75 %	
					%	%	
					%	%	
					%	%	

1.One Story Fram
2.Two Story Fram
3.Three Story Fr
4.1 & 1/2 Story
5.1 & 3/4 Story
6.2 & 1/2 Story
21.Open Frame Por
22.Encl Frame Por
23.Frame Garage
24.Frame Shed
25.Frame Bay Wind
26.1SFr Overhang
27.Unfin Basement
28.Unfinished Att
29.Finished Attic

Map Lot 011-042 Account 1049 Location HILTON ROAD Card 1 Of 1 9/12/2023

ELVIN, CHARLES W
ELVIN, CHARLENE M
371 HILTON ROAD
WHITEFIELD ME 04353

B1254P213

Property Data

Neighborhood **99 Whitefield**

Tree Growth Year **0**

X Coordinate **0**

Y Coordinate **0**

Zone/Land Use **11 Residential**

Secondary Zone

Topography **2 Rolling** **9**

1.Level	4.Below St	7.
2.Rolling	5.Low	8.
3.Above St	6.Swampy	9.

Utilities **9 None** **9 None**

1.OutHouse	4.Dr Well	7.Cesspool
2.PblcWtr	5.Dug Well	8.LakeDraw
3.PblcSewr	6.Septic	9.None

Street **3 Gravel**

1.Paved	4.Proposed	7.
2.Semi Imp	5.Private	8.
3.Gravel	6.	9.None

0

0

Sale Data

Sale Date

Price

Sale Type

1.Land	4.Mfg unit	7.
2.L & B	5.Other	8.
3.Building	6.	9.

Financing

1.Convent	4.Seller	7.
2.FHA/VA	5.Private	8.
3.Assumed	6.Cash	9.Unknown

Validity

1.Valid	4.Split	7.Changes
2.Related	5.Partial	8.Other
3.Distress	6.Exempt	9.

Verified

1.Buyer	4.Agent	7.Family
2.Seller	5.Pub Rec	8.Other
3.Lender	6.MLS	9.

Assessment Record

Year	Land	Buildings	Exempt	Total
2011	25,956	0	0	25,956
2012	25,956	0	0	25,956
2013	31,626	0	0	31,626
2014	31,626	0	0	31,626
2015	31,626	0	0	31,626
2016	31,626	0	0	31,626
2017	31,626	0	0	31,626
2018	31,626	0	0	31,626
2019	31,626	0	0	31,626
2020	31,626	0	0	31,626
2021	31,626	0	0	31,626
2022	31,626	0	0	31,626
2023	31,626	0	0	31,626
2024	31,626	0	0	31,626

Land Data

Front Foot	Type	Effective Frontage	Effective Depth	Influence Factor	Influence Code
11.Base 100fft				%	
12.Delta Triangle				%	
13.Nabla Triangle				%	
14.Sec 101to200ff				%	
15.FF 201+Over				%	
				%	
				%	
Square Foot		**Square Feet**			
16.Regular Lot				%	
17.Secondary Lot				%	
18.Excess land				%	
19.Condominium				%	
20.Miscellaneous				%	
				%	
				%	
Fract. Acre		**Acreage/Sites**			
21.Commercial Sit	22	1.50	100	%	0
22.Base Lot	28	3.50	100	%	0
23.A	29	7.97	100	%	0
Acres				%	
24.B				%	
25.Lakefront Site				%	
26.D				%	
27.Secondary Lot				%	
28.Rear Land up t					
29.Rear Land 5-20		**Total Acreage**		12.97	

Influence Codes

1.Un-Buildable
2.Excess Frtg
3.Topography
4.Size/Shape
5.Access
6.Deed Restricti
7.OPEN SPACE
8.Code Restricti
9.Fract Share
Acres
30.Rear Land 20-5
31.Rear Land 50+
32.Tillable/Pastu
33.Frm/OpnBlue/Cr
34.Farm/Open Spac
35.Farm/Open Spac
36.Farm/Open Spac
37.Treegrowth SW
38.Treegrowth MW
39.Treegrowth HW
40.Wasteland/RP
41.G
42.Mobile Home Si
43.PublicWtr/Sept
44.PrivateWtr/Sep
45.Lot improvemen
46.Miscellaneous

Inspection Witnessed By:

X Date

No./Date	Description	Date Insp.

Notes:

Whitefield

Whitefield

Map Lot 011-042 | Account 1049 | Location HILTON ROAD | Card 1 Of 1 | 9/12/2023

Building Style		
0.	4.Cape	8.Log
1.Conv.	5.Garrison	9.Other
2.Ranch	6.Split	10.Farnhou
3.R Ranch	7.Contemp	11.Mfg Dbl

Dwelling Units

Other Units

Stories		
1.1	4.1.5	7.
2.2	5.1.75	8.
3.3	6.2.5	9.

Exterior Walls		
0.	4.Asbestos	8.Concrete
1.Wood	5.Stucco	9.Other
2.Vin/Al	6.Brick	10.Wd Shgl
3.Compos.	7.Stone	11.Cement

Roof Surface		
1.Asphalt	4.Wood Sh	7.
2.Metal	5.Other	8.
3.Composit	6.	9.

SF Masonry Trim

OPEN-3-CUSTOM

OPEN-4-CUSTOM

Year Built

Year Remodeled

Foundation		
1.Concrete	4.Wood	7.
2.C Block	5.Slab	8.
3.Br/Stone	6.Piers	9.

Basement		
1.1/4 Bmt	4.Full Bmt	7.
2.1/2 Bmt	5.None	8.
3.3/4 Bmt	6.	9.None

Bsmt Gar # Cars

Wet Basement		
1.Dry	4.	7.
2.Damp	5.	8.
3.Wet	6.	9.

SF Bsmt Living

Fin Bsmt Grade

BASEMENT FLOOR

Heat Type **100%**		
0.	4.Steam	8.Fl/Wall
1.HWBB	5.FWA	9.No Heat
2.HWCI	6.GravWA	10.Rad/BB
3.H Pump	7.Electric	11.Monitor

Cool Type **0%**		
1.Refrig	4.W&C Air	7.
2.Evapor	5.Radheat	8.
3.H Pump	6.	9.None

Kitchen Style		
1.New/Remo	4.Obsolete	7.
2.Typical	5.	8.
3.Old Type	6.	9.None

Bath(s) Style		
1.New/Modr	4.Obsolete	7.
2.Typical	5.	8.
3.Old Type	6.	9.None

Rooms

Bedrooms

Full Baths

Half Baths

Addn Fixtures

Fireplaces

TRIO Software
A Division of Harris Computer Systems

Layout		
1.Typical	4.	7.
2.Inadeq	5.	8.
3.Horrid	6.	9.

Attic		
1.1/4 Fin	4.Full Fin	7.
2.1/2 Fin	5.Fl/Stair	8.
3.3/4 Fin	6.	9.None

Insulation		
1.Full	4.Minimal	7.
2.Heavy	5.Partial	8.
3.Capped	6.	9.None

Unfinished %

Grade & Factor		
1.E Grade	4.B Grade	7.
2.D Grade	5.A Grade	8.SC Grade
3.C Grade	6.AA Grade	9.Same

SQFT (Footprint)

Condition		
1.Poor	4.Avg	7.V G
2.Fair	5.Avg+	8.Exc
3.Avg-	6.Good	9.Same

Phys. % Good

Funct. % Good

Functional Code		
1.Incomp	4.	7.
2.O-Built	5.	8.Other
3.Damage	6.	9.None

Econ. % Good

Economic Code		
0.None	3.No Power	6.Bad Abut
1.Location	4.Generate	9.None
2.Encroach	5.SiteLimt	9.

Entrance Code **0**		
1.Interior	4.Vacant	7.
2.Refusal	5.Estimate	8.
3.Informed	6.	9.

Information Code **0**		
1.Owner	4.Agent	7.
2.Relative	5.Estimate	8.
3.Tenant	6.Other	9.

Date Inspected

Additions, Outbuildings & Improvements

Type	Year	Units	Grade	Cond	Phys.	Funct.	Sound Value
					%	%	
					%	%	
					%	%	
					%	%	
					%	%	
					%	%	
					%	%	
					%	%	
					%	%	
					%	%	

1.One Story Fram
2.Two Story Fram
3.Three Story Fr
4.1 & 1/2 Story
5.1 & 3/4 Story
6.2 & 1/2 Story
21.Open Frame Por
22.Encl Frame Por
23.Frame Garage
24.Frame Shed
25.Frame Bay Wind
26.1SFr Overhang
27.Unfin Basement
28.Unfinished Att
29.Finished Attic

Map Lot 011-020-A | Account 1515 | Location HILTON ROAD | Card 1 Of 1 | 9/12/2023

ELVIN, CHARLES W
ELVIN, CHARLENE M
371 HILTON ROAD
WHITEFIELD ME 04353

B1254P213

Property Data

Neighborhood **99 Whitefield**

Tree Growth Year **0**

X Coordinate **0**

Y Coordinate **0**

Zone/Land Use **11 Residential**

Secondary Zone

Topography **2 Rolling** **9**

1.Level	4.Below St	7.
2.Rolling	5.Low	8.
3.Above St	6.Swampy	9.

Utilities **9 None** **9 None**

1.OutHouse	4.Dr Well	7.Cesspool
2.PblcWtr	5.Dug Well	8.LakeDraw
3.PblcSewr	6.Septic	9.None

Street **3 Gravel**

1.Paved	4.Proposed	7.
2.Semi Imp	5.Private	8.
3.Gravel	6.	9.None

0

0

Sale Data

Sale Date

Price

Sale Type

1.Land	4.Mfg unit	7.
2.L & B	5.Other	8.
3.Building	6.	9.

Financing

1.Convent	4.Seller	7.
2.FHA/VA	5.Private	8.
3.Assumed	6.Cash	9.Unknown

Validity

1.Valid	4.Split	7.Changes
2.Related	5.Partial	8.Other
3.Distress	6.Exempt	9.

Verified

1.Buyer	4.Agent	7.Family
2.Seller	5.Pub Rec	8.Other
3.Lender	6.MLS	9.

Assessment Record

Year	Land	Buildings	Exempt	Total
2011	30,356	0	0	30,356
2012	30,356	0	0	30,356
2013	37,042	0	0	37,042
2014	37,042	0	0	37,042
2015	37,042	0	0	37,042
2016	37,042	0	0	37,042
2017	37,042	0	0	37,042
2018	37,042	0	0	37,042
2019	37,042	0	0	37,042
2020	37,042	0	0	37,042
2021	37,042	0	0	37,042
2022	37,042	0	0	37,042
2023	37,042	0	0	37,042
2024	37,042	0	0	37,042

Land Data

Front Foot	Type	Effective Frontage	Effective Depth	Influence Factor	Influence Code
11.Base 100fft				%	
12.Delta Triangle				%	
13.Nabla Triangle				%	
14.Sec 101to200ff				%	
15.FF 201+Over				%	
				%	
				%	
Square Foot		**Square Feet**			
16.Regular Lot				%	
17.Secondary Lot				%	
18.Excess land				%	
19.Condominium				%	
20.Miscellaneous				%	
				%	
				%	
Fract. Acre		**Acreage/Sites**			
21.Commercial Sit	22	1.50		100 %	0
22.Base Lot	28	3.50		100 %	0
23.A	29	14.74		100 %	0
Acres				%	
24.B				%	
25.Lakefront Site				%	
26.D				%	
27.Secondary Lot				%	
28.Rear Land up t					
29.Rear Land 5-20					

Total Acreage 19.74

Influence Codes

1.Un-Buildable
2.Excess Frtg
3.Topography
4.Size/Shape
5.Access
6.Deed Restricti
7.OPEN SPACE
8.Code Restricti
9.Fract Share
Acres
30.Rear Land 20-5
31.Rear Land 50+
32.Tillable/Pastu
33.Frm/OpnBlue/Cr
34.Farm/Open Spac
35.Farm/Open Spac
36.Farm/Open Spac
37.Treegrowth SW
38.Treegrowth MW
39.Treegrowth HW
40.Wasteland/RP
41.G
42.Mobile Home Si
43.PublicWtr/Sept
44.PrivateWtr/Sep
45.Lot improvemen
46.Miscellaneous

Inspection Witnessed By:

X Date

No./Date	Description	Date Insp.

Notes:

Whitefield

Whitefield

Map Lot 011-020-A | Account 1515 | Location HILTON ROAD | Card 1 Of 1 | 9/12/2023

Building Style		
0.	4.Cape	8.Log
1.Conv.	5.Garrison	9.Other
2.Ranch	6.Split	10.Farnhou
3.R Ranch	7.Contemp	11.Mfg Dbl

Dwelling Units

Other Units

Stories		
1.1	4.1.5	7.
2.2	5.1.75	8.
3.3	6.2.5	9.

Exterior Walls		
0.	4.Asbestos	8.Concrete
1.Wood	5.Stucco	9.Other
2.Vin/Al	6.Brick	10.Wd Shgl
3.Compos.	7.Stone	11.Cement

Roof Surface		
1.Asphalt	4.Wood Sh	7.
2.Metal	5.Other	8.
3.Composit	6.	9.

SF Masonry Trim

OPEN-3-CUSTOM

OPEN-4-CUSTOM

Year Built

Year Remodeled

Foundation		
1.Concrete	4.Wood	7.
2.C Block	5.Slab	8.
3.Br/Stone	6.Piers	9.

Basement		
1.1/4 Bmt	4.Full Bmt	7.
2.1/2 Bmt	5.None	8.
3.3/4 Bmt	6.	9.None

Bsmt Gar # Cars

Wet Basement		
1.Dry	4.	7.
2.Damp	5.	8.
3.Wet	6.	9.

SF Bsmt Living

Fin Bsmt Grade

BASEMENT FLOOR

Heat Type **100%**		
0.	4.Steam	8.Fl/Wall
1.HWBB	5.FWA	9.No Heat
2.HWCI	6.GravWA	10.Rad/BB
3.H Pump	7.Electric	11.Monitor

Cool Type **0%**		
1.Refrig	4.W&C Air	7.
2.Evapor	5.Radheat	8.
3.H Pump	6.	9.None

Kitchen Style		
1.New/Remo	4.Obsolete	7.
2.Typical	5.	8.
3.Old Type	6.	9.None

Bath(s) Style		
1.New/Modr	4.Obsolete	7.
2.Typical	5.	8.
3.Old Type	6.	9.None

Rooms

Bedrooms

Full Baths

Half Baths

Addn Fixtures

Fireplaces

TRIO Software
A Division of Harris Computer Systems

Layout		
1.Typical	4.	7.
2.Inadeq	5.	8.
3.Horrid	6.	9.

Attic		
1.1/4 Fin	4.Full Fin	7.
2.1/2 Fin	5.Fl/Stair	8.
3.3/4 Fin	6.	9.None

Insulation		
1.Full	4.Minimal	7.
2.Heavy	5.Partial	8.
3.Capped	6.	9.None

Unfinished %

Grade & Factor		
1.E Grade	4.B Grade	7.
2.D Grade	5.A Grade	8.SC Grade
3.C Grade	6.AA Grade	9.Same

SQFT (Footprint)

Condition		
1.Poor	4.Avg	7.V G
2.Fair	5.Avg+	8.Exc
3.Avg-	6.Good	9.Same

Phys. % Good

Funct. % Good

Functional Code		
1.Incomp	4.	7.
2.O-Built	5.	8.Other
3.Damage	6.	9.None

Econ. % Good

Economic Code		
0.None	3.No Power	6.Bad Abut
1.Location	4.Generate	9.None
2.Encroach	5.SiteLimt	9.

Entrance Code **0**		
1.Interior	4.Vacant	7.
2.Refusal	5.Estimate	8.
3.Informed	6.	9.

Information Code **0**		
1.Owner	4.Agent	7.
2.Relative	5.Estimate	8.
3.Tenant	6.Other	9.

Date Inspected

Additions, Outbuildings & Improvements

Type	Year	Units	Grade	Cond	Phys.	Funct.	Sound Value
					%	%	
					%	%	
					%	%	
					%	%	
					%	%	
					%	%	
					%	%	
					%	%	
					%	%	
					%	%	

1.One Story Fram
2.Two Story Fram
3.Three Story Fr
4.1 & 1/2 Story
5.1 & 3/4 Story
6.2 & 1/2 Story
21.Open Frame Por
22.Encl Frame Por
23.Frame Garage
24.Frame Shed
25.Frame Bay Wind
26.1SFr Overhang
27.Unfin Basement
28.Unfinished Att
29.Finished Attic

Map Lot 006-002-A | Account 801 | Location 44 BRIGID LANE | Card 1 Of 1 | 9/12/2023

ELWELL, MICHAEL H
PO BOX 681
NEWCASTLE ME 04553

B4772P154

Property Data

Neighborhood **1 Whitefield**

Tree Growth Year **0**

X Coordinate **0**

Y Coordinate **0**

Zone/Land Use **11 Residential**

Secondary Zone

Topography **2 Rolling**

1.Level	4.Below St	7.
2.Rolling	5.Low	8.
3.Above St	6.Swampy	9.

Utilities **4 Drilled Well** **6 Septic System**

1.OutHouse	4.Dr Well	7.Cesspool
2.PblcWtr	5.Dug Well	8.LakeDraw
3.PblcSewr	6.Septic	9.None

Street **3 Gravel**

1.Paved	4.Proposed	7.
2.Semi Imp	5.Private	8.
3.Gravel	6.	9.None

0

0

Sale Data

Sale Date

Price

Sale Type

1.Land	4.Mfg unit	7.
2.L & B	5.Other	8.
3.Building	6.	9.

Financing

1.Convent	4.Seller	7.
2.FHA/VA	5.Private	8.
3.Assumed	6.Cash	9.Unknown

Validity

1.Valid	4.Split	7.Changes
2.Related	5.Partial	8.Other
3.Distress	6.Exempt	9.

Verified

1.Buyer	4.Agent	7.Family
2.Seller	5.Pub Rec	8.Other
3.Lender	6.MLS	9.

Assessment Record

Year	Land	Buildings	Exempt	Total
2011	28,890	137,847	10,000	156,737
2012	28,890	137,847	10,000	156,737
2013	30,900	137,847	10,000	158,747
2014	30,900	137,847	10,000	158,747
2015	30,900	146,502	10,000	167,402
2016	30,900	146,502	10,000	167,402
2017	30,900	146,502	15,000	162,402
2018	30,900	146,502	20,000	157,402
2019	30,900	146,502	20,000	157,402
2020	30,900	146,502	20,000	157,402
2021	30,900	146,502	25,000	152,402
2022	30,900	146,502	24,500	152,902
2023	36,218	146,502	23,000	159,720
2024	36,218	146,502	19,000	163,720

Land Data

Front Foot	Type	Effective Frontage	Effective Depth	Influence Factor	Influence Code
11.Base 100fft				%	
12.Delta Triangle				%	
13.Nabla Triangle				%	
14.Sec 101to200ff				%	
15.FF 201+Over				%	
				%	
				%	
Square Foot		**Square Feet**			
16.Regular Lot				%	
17.Secondary Lot				%	
18.Excess land				%	
19.Condominium				%	
20.Miscellaneous				%	
				%	
				%	
Fract. Acre		**Acreage/Sites**			
21.Commercial Sit	22	1.50	100	%	0
22.Base Lot	28	3.50	100	%	0
23.A	45	1.00	100	%	0
Acres	29	1.21	100	%	0
24.B				%	
25.Lakefront Site				%	
26.D				%	
27.Secondary Lot					
28.Rear Land up t					
29.Rear Land 5-20					

Total Acreage 6.21

Influence Codes

1.Un-Buildable
2.Excess Frtg
3.Topography
4.Size/Shape
5.Access
6.Deed Restricti
7.OPEN SPACE
8.Code Restricti
9.Fract Share

Acres

30.Rear Land 20-5
31.Rear Land 50+
32.Tillable/Pastu
33.Frm/OpnBlue/Cr
34.Farm/Open Spac
35.Farm/Open Spac
36.Farm/Open Spac
37.Treegrowth SW
38.Treegrowth MW
39.Treegrowth HW
40.Wasteland/RP
41.G
42.Mobile Home Si
43.PublicWtr/Sept
44.PrivateWtr/Sep
45.Lot improvemen
46.Miscellaneous

Inspection Witnessed By:

X Date

No./Date	Description	Date Insp.

Notes:

'22- COMBINED MAP 006 LOT 002-D WITH THIS LOT PER TAX PAYER REQUEST.

Whitefield

Whitefield

Map Lot 006-002-A | Account 801 | Location 44 BRIGID LANE | Card 1 Of 1 | 9/12/2023

Building Style	**4 Cape Cod**	
0.	4.Cape	8.Log
1.Conv.	5.Garrison	9.Other
2.Ranch	6.Split	10.Farnhou
3.R Ranch	7.Contemp	11.Mfg Dbl
Dwelling Units	**1**	
Other Units	**0**	
Stories	**4 One & 1/2 Story**	
1.1	4.1.5	7.
2.2	5.1.75	8.
3.3	6.2.5	9.
Exterior Walls	**2 Vinyl/Aluminum**	
0.	4.Asbestos	8.Concrete
1.Wood	5.Stucco	9.Other
2.Vin/Al	6.Brick	10.Wd Shgl
3.Compos.	7.Stone	11.Cement
Roof Surface	**1 Asphalt Shingles**	
1.Asphalt	4.Wood Sh	7.
2.Metal	5.Other	8.
3.Composit	6.	9.
SF Masonry Trim	**0**	
OPEN-3-CUSTOM	**0**	
OPEN-4-CUSTOM	**0**	
Year Built	**2003**	
Year Remodeled	**0**	
Foundation	**1 Concrete**	
1.Concrete	4.Wood	7.
2.C Block	5.Slab	8.
3.Br/Stone	6.Piers	9.
Basement	**4 Full Basement**	
1.1/4 Bmt	4.Full Bmt	7.
2.1/2 Bmt	5.None	8.
3.3/4 Bmt	6.	9.None
Bsmt Gar # Cars	**0**	
Wet Basement	**1 Dry Basement**	
1.Dry	4.	7.
2.Damp	5.	8.
3.Wet	6.	9.

SF Bsmt Living	**0**	
Fin Bsmt Grade	**0 0**	
BASEMENT FLOOR	**0**	
Heat Type	**100%**	**1 Hot Water BB**
0.	4.Steam	8.Fl/Wall
1.HWBB	5.FWA	9.No Heat
2.HWCI	6.GravWA	10.Rad/BB
3.H Pump	7.Electric	11.Monitor
Cool Type	**0%**	**9 None**
1.Refrig	4.W&C Air	7.
2.Evapor	5.Radheat	8.
3.H Pump	6.	9.None
Kitchen Style	**1 New/Remodeled**	
1.New/Remo	4.Obsolete	7.
2.Typical	5.	8.
3.Old Type	6.	9.None
Bath(s) Style	**1 New/modern**	
1.New/Modr	4.Obsolete	7.
2.Typical	5.	8.
3.Old Type	6.	9.None
# Rooms	**0**	
# Bedrooms	**0**	
# Full Baths	**1**	
# Half Baths	**0**	
# Addn Fixtures	**1**	
# Fireplaces	**0**	

TRIO Software
A Division of Harris Computer Systems

Layout	**1 Typical**	
1.Typical	4.	7.
2.Inadeq	5.	8.
3.Horrid	6.	9.
Attic	**9 None**	
1.1/4 Fin	4.Full Fin	7.
2.1/2 Fin	5.Fl/Stair	8.
3.3/4 Fin	6.	9.None
Insulation	**2 Heavy**	
1.Full	4.Minimal	7.
2.Heavy	5.Partial	8.
3.Capped	6.	9.None
Unfinished %	**0%**	
Grade & Factor	**3 Average 110%**	
1.E Grade	4.B Grade	7.
2.D Grade	5.A Grade	8.SC Grade
3.C Grade	6.AA Grade	9.Same
SQFT (Footprint)	**1008**	
Condition	**4 Average**	
1.Poor	4.Avg	7.V G
2.Fair	5.Avg+	8.Exc
3.Avg-	6.Good	9.Same
Phys. % Good	**0%**	
Funct. % Good	**100%**	
Functional Code	**9 None**	
1.Incomp	4.	7.
2.O-Built	5.	8.Other
3.Damage	6.	9.None
Econ. % Good	**100%**	
Economic Code	**None**	
0.None	3.No Power	6.Bad Abut
1.Location	4.Generate	9.None
2.Encroach	5.SiteLimt	9.
Entrance Code	**1 Interior Inspect**	
1.Interior	4.Vacant	7.
2.Refusal	5.Estimate	8.
3.Informed	6.	9.
Information Code	**1 Owner**	
1.Owner	4.Agent	7.
2.Relative	5.Estimate	8.
3.Tenant	6.Other	9.

Date Inspected

Additions, Outbuildings & Improvements

Type	Year	Units	Grade	Cond	Phys.	Funct.	Sound Value
23 Frame Garage	2010	784	3 100	4	0 %	100 %	
68 Wood Deck	2010	80	0 0	0	0 %	0 %	
68 Wood Deck	2010	144	0 0	0	0 %	0 %	
68 Wood Deck	2010	144	0 0	0	0 %	0 %	
					%	%	
					%	%	
					%	%	
					%	%	
					%	%	
					%	%	

1.One Story Fram
2.Two Story Fram
3.Three Story Fr
4.1 & 1/2 Story
5.1 & 3/4 Story
6.2 & 1/2 Story
21.Open Frame Por
22.Encl Frame Por
23.Frame Garage
24.Frame Shed
25.Frame Bay Wind
26.1SFr Overhang
27.Unfin Basement
28.Unfinished Att
29.Finished Attic

Map Lot 012-028-B | Account 104 | Location 119 HUNTS MEADOW ROAD | Card 1 Of 1 | 9/12/2023

ELWELL, STEVEN C
ELWELL, JOY H
119 HUNTS MEADOW ROAD
WHITEFIELD ME 04353

B1306P130

Property Data

Neighborhood **99 Whitefield**

Tree Growth Year **0**

X Coordinate **0**

Y Coordinate **0**

Zone/Land Use **11 Residential**

Secondary Zone

Topography **1 Level**

1.Level	4.Below St	7.
2.Rolling	5.Low	8.
3.Above St	6.Swampy	9.

Utilities **4 Drilled Well** **6 Septic System**

1.OutHouse	4.Dr Well	7.Cesspool
2.PblcWtr	5.Dug Well	8.LakeDraw
3.PblcSewr	6.Septic	9.None

Street **1 Paved**

1.Paved	4.Proposed	7.
2.Semi Imp	5.Private	8.
3.Gravel	6.	9.None

0

0

Sale Data

Sale Date

Price

Sale Type

1.Land	4.Mfg unit	7.
2.L & B	5.Other	8.
3.Building	6.	9.

Financing

1.Convent	4.Seller	7.
2.FHA/VA	5.Private	8.
3.Assumed	6.Cash	9.Unknown

Validity

1.Valid	4.Split	7.Changes
2.Related	5.Partial	8.Other
3.Distress	6.Exempt	9.

Verified

1.Buyer	4.Agent	7.Family
2.Seller	5.Pub Rec	8.Other
3.Lender	6.MLS	9.

Assessment Record

Year	Land	Buildings	Exempt	Total
2011	32,485	183,642	10,000	206,127
2012	32,485	183,642	10,000	206,127
2013	37,354	183,642	10,000	210,996
2014	37,354	183,642	10,000	210,996
2015	37,354	183,642	10,000	210,996
2016	37,354	183,642	10,000	210,996
2017	37,354	183,642	15,000	205,996
2018	37,354	183,642	20,000	200,996
2019	37,354	183,642	20,000	200,996
2020	37,354	183,642	20,000	200,996
2021	37,354	183,642	25,000	195,996
2022	37,354	183,642	24,500	196,496
2023	37,354	183,642	23,000	197,996
2024	37,354	183,642	19,000	201,996

Land Data

Front Foot	Type	Effective Frontage	Effective Depth	Influence Factor	Influence Code
11.Base 100fft				%	
12.Delta Triangle				%	
13.Nabla Triangle				%	
14.Sec 101to200ff				%	
15.FF 201+Over				%	
				%	
				%	
Square Foot		**Square Feet**			
16.Regular Lot				%	
17.Secondary Lot				%	
18.Excess land				%	
19.Condominium				%	
20.Miscellaneous				%	
				%	
				%	
Fract. Acre		**Acreage/Sites**			
21.Commercial Sit	22	1.50	100	%	0
22.Base Lot	28	3.50	100	%	0
23.A	45	1.00	100	%	0
Acres	29	2.63	100	%	0
24.B				%	
25.Lakefront Site				%	
26.D				%	
27.Secondary Lot					
28.Rear Land up t					
29.Rear Land 5-20					

Total Acreage 7.63

Influence Codes

1.Un-Buildable
2.Excess Frtg
3.Topography
4.Size/Shape
5.Access
6.Deed Restricti
7.OPEN SPACE
8.Code Restricti
9.Fract Share
Acres
30.Rear Land 20-5
31.Rear Land 50+
32.Tillable/Pastu
33.Frm/OpnBlue/Cr
34.Farm/Open Spac
35.Farm/Open Spac
36.Farm/Open Spac
37.Treegrowth SW
38.Treegrowth MW
39.Treegrowth HW
40.Wasteland/RP
41.G
42.Mobile Home Si
43.PublicWtr/Sept
44.PrivateWtr/Sep
45.Lot improvemen
46.Miscellaneous

Inspection Witnessed By:

X Date

No./Date	Description	Date Insp.

Notes:

Whitefield

Whitefield

Map Lot 012-028-B | Account 104 | Location 119 HUNTS MEADOW ROAD | Card 1 Of 1 | 9/12/2023

Building Style	**1 Conventional**	
0.	4.Cape	8.Log
1.Conv.	5.Garrison	9.Other
2.Ranch	6.Split	10.Farnhou
3.R Ranch	7.Contemp	11.Mfg Dbl
Dwelling Units	**1**	
Other Units	**0**	
Stories	**2 Two Story**	
1.1	4.1.5	7.
2.2	5.1.75	8.
3.3	6.2.5	9.
Exterior Walls	**2 Vinyl/Aluminum**	
0.	4.Asbestos	8.Concrete
1.Wood	5.Stucco	9.Other
2.Vin/Al	6.Brick	10.Wd Shgl
3.Compos.	7.Stone	11.Cement
Roof Surface	**1 Asphalt Shingles**	
1.Asphalt	4.Wood Sh	7.
2.Metal	5.Other	8.
3.Composit	6.	9.
SF Masonry Trim	**0**	
OPEN-3-CUSTOM	**0**	
OPEN-4-CUSTOM	**0**	
Year Built	**1985**	
Year Remodeled	**0**	
Foundation	**1 Concrete**	
1.Concrete	4.Wood	7.
2.C Block	5.Slab	8.
3.Br/Stone	6.Piers	9.
Basement	**4 Full Basement**	
1.1/4 Bmt	4.Full Bmt	7.
2.1/2 Bmt	5.None	8.
3.3/4 Bmt	6.	9.None
Bsmt Gar # Cars	**0**	
Wet Basement	**1 Dry Basement**	
1.Dry	4.	7.
2.Damp	5.	8.
3.Wet	6.	9.

SF Bsmt Living	**0**	
Fin Bsmt Grade	**0 0**	
BASEMENT FLOOR	**0**	
Heat Type	**100%**	**5 Forced Warm Air**
0.	4.Steam	8.Fl/Wall
1.HWBB	5.FWA	9.No Heat
2.HWCI	6.GravWA	10.Rad/BB
3.H Pump	7.Electric	11.Monitor
Cool Type	**0%**	**9 None**
1.Refrig	4.W&C Air	7.
2.Evapor	5.Radheat	8.
3.H Pump	6.	9.None
Kitchen Style	**1 New/Remodeled**	
1.New/Remo	4.Obsolete	7.
2.Typical	5.	8.
3.Old Type	6.	9.None
Bath(s) Style	**1 New/modern**	
1.New/Modr	4.Obsolete	7.
2.Typical	5.	8.
3.Old Type	6.	9.None
# Rooms	**6**	
# Bedrooms	**3**	
# Full Baths	**1**	
# Half Baths	**1**	
# Addn Fixtures	**1**	
# Fireplaces	**0**	

TRIO Software
A Division of Harris Computer Systems

Layout	**1 Typical**	
1.Typical	4.	7.
2.Inadeq	5.	8.
3.Horrid	6.	9.
Attic	**9 None**	
1.1/4 Fin	4.Full Fin	7.
2.1/2 Fin	5.Fl/Stair	8.
3.3/4 Fin	6.	9.None
Insulation	**1 Full**	
1.Full	4.Minimal	7.
2.Heavy	5.Partial	8.
3.Capped	6.	9.None
Unfinished %	**0%**	
Grade & Factor	**3 Average 100%**	
1.E Grade	4.B Grade	7.
2.D Grade	5.A Grade	8.SC Grade
3.C Grade	6.AA Grade	9.Same
SQFT (Footprint)	**936**	
Condition	**6 Good**	
1.Poor	4.Avg	7.V G
2.Fair	5.Avg+	8.Exc
3.Avg-	6.Good	9.Same
Phys. % Good	**0%**	
Funct. % Good	**100%**	
Functional Code	**9 None**	
1.Incomp	4.	7.
2.O-Built	5.	8.Other
3.Damage	6.	9.None
Econ. % Good	**100%**	
Economic Code	**None**	
0.None	3.No Power	6.Bad Abut
1.Location	4.Generate	9.None
2.Encroach	5.SiteLimt	9.
Entrance Code	**3 Information Only**	
1.Interior	4.Vacant	7.
2.Refusal	5.Estimate	8.
3.Informed	6.	9.
Information Code	**3 Tenant**	
1.Owner	4.Agent	7.
2.Relative	5.Estimate	8.
3.Tenant	6.Other	9.

Date Inspected

Additions, Outbuildings & Improvements

Type	Year	Units	Grade	Cond	Phys.	Funct.	Sound Value
65 Stable w/Loft	2000	528	3 100	4	0 %	100 %	
409 Concrete Pad	2000	528	3 100	4	0 %	100 %	
43 2S Frame Garage	1985	1200	3 100	4	0 %	100 %	
409 Concrete Pad	1985	1200	3 100	4	0 %	100 %	
24 Frame Shed	2000	120	2 100	3	0 %	100 %	
68 Wood Deck	1985	544	3 100	4	0 %	100 %	
					%	%	
					%	%	
					%	%	
					%	%	

1.One Story Fram
2.Two Story Fram
3.Three Story Fr
4.1 & 1/2 Story
5.1 & 3/4 Story
6.2 & 1/2 Story
21.Open Frame Por
22.Encl Frame Por
23.Frame Garage
24.Frame Shed
25.Frame Bay Wind
26.1SFr Overhang
27.Unfin Basement
28.Unfinished Att
29.Finished Attic

Map Lot 006-021-B | Account 1848 | Location 20 IRISH LANE | Card 1 Of 1 | 9/12/2023

EMERSON, ALEXANDER S (WAKEFIELD)
20 IRISH LANE
WHITEFIELD ME 04353

B5165P163

Previous Owner
MACDOUOGALL, SHANE A.
TURCOTTE, RACHAEL N.
1120 RICHVILLE ROAD
STANDISH ME 04084 5654
Sale Date: 8/02/2017

Previous Owner
BOYES LINDA
20 IRISH LANE

WHITEFIELD ME 04353
Sale Date: 6/27/2016

Previous Owner
MALLOY REGINALD H. & MAVIS C.
20 IRISH LANE

WHITEFIELD ME 04353
Sale Date: 11/26/2013

Inspection Witnessed By:

X Date

No./Date	Description	Date Insp.

Notes:

6/2/22 W/MRS?- SK HSE. ADJ DIMS 1sFr, ADJ GRADE AND COND OF A/1sFr (ORIGINALLY A GAR), STILL INC. ADD 1sFr NPA, ADD WD NPA, ADJ DIMS DWL AND SLAB. ADJ COND HSE.
5/7/21 ADJ APT//GAR TO LQ/GAR PER REV NOTE. ADJ LIST 12/22/20 REV W/MRS AT DOOR, CHECK S/W BUT APT/GAR BECOMING LQ/GAR, JUST ONE DWL.

Whitefield

Property Data

Neighborhood **1 Whitefield**

Tree Growth Year **0**

X Coordinate **0**

Y Coordinate **0**

Zone/Land Use **11 Residential**

Secondary Zone

Topography **2 Rolling**

1.Level 4.Below St 7.
2.Rolling 5.Low 8.
3.Above St 6.Swampy 9.

Utilities **4 Drilled Well** **6 Septic System**

1.OutHouse 4.Dr Well 7.Cesspool
2.PblcWtr 5.Dug Well 8.LakeDraw
3.PblcSewr 6.Septic 9.None

Street **1 Paved**

1.Paved 4.Proposed 7.
2.Semi Imp 5.Private 8.
3.Gravel 6. 9.None

0

0

Sale Data

Sale Date **8/02/2017**

Price **183,000**

Sale Type **2 Land & Buildings**

1.Land 4.Mfg unit 7.
2.L & B 5.Other 8.
3.Building 6. 9.

Financing **5 Private Finance**

1.Convent 4.Seller 7.
2.FHA/VA 5.Private 8.
3.Assumed 6.Cash 9.Unknown

Validity **1 Arms Length Sale**

1.Valid 4.Split 7.Changes
2.Related 5.Partial 8.Other
3.Distress 6.Exempt 9.

Verified **5 Public Record**

1.Buyer 4.Agent 7.Family
2.Seller 5.Pub Rec 8.Other
3.Lender 6.MLS 9.

Assessment Record

Year	Land	Buildings	Exempt	Total
2011	30,025	0	0	30,025
2012	50,025	128,396	0	178,421
2013	56,634	129,113	10,000	175,747
2014	56,634	129,113	10,000	175,747
2015	45,362	129,113	0	174,475
2016	45,362	129,113	10,000	164,475
2017	45,362	129,113	15,000	159,475
2018	45,362	129,113	0	174,475
2019	45,362	129,113	0	174,475
2020	45,362	129,113	0	174,475
2021	45,362	129,113	0	174,475
2022	45,362	108,606	0	153,968
2023	45,362	103,544	0	148,906
2024	45,362	103,544	0	148,906

Land Data

Front Foot	Type	Effective Frontage	Effective Depth	Influence Factor	Influence Code
11.Base 100fft				%	
12.Delta Triangle				%	
13.Nabla Triangle				%	
14.Sec 101to200ff				%	
15.FF 201+Over				%	
				%	
				%	
Square Foot		**Square Feet**			
16.Regular Lot				%	
17.Secondary Lot				%	
18.Excess land				%	
19.Condominium				%	
20.Miscellaneous				%	
				%	
				%	
Fract. Acre		**Acreage/Sites**			
21.Commercial Sit	22	1.50	100	%	0
22.Base Lot	28	3.50	100	%	0
23.A	45	1.00	100	%	0
Acres	29	12.64	100	%	0
24.B				%	
25.Lakefront Site				%	
26.D				%	
27.Secondary Lot					
28.Rear Land up t					
29.Rear Land 5-20					

Total Acreage 17.64

Influence Codes

1.Un-Buildable
2.Excess Frtg
3.Topography
4.Size/Shape
5.Access
6.Deed Restricti
7.OPEN SPACE
8.Code Restricti
9.Fract Share
Acres
30.Rear Land 20-5
31.Rear Land 50+
32.Tillable/Pastu
33.Frm/OpnBlue/Cr
34.Farm/Open Spac
35.Farm/Open Spac
36.Farm/Open Spac
37.Treegrowth SW
38.Treegrowth MW
39.Treegrowth HW
40.Wasteland/RP
41.G
42.Mobile Home Si
43.PublicWtr/Sept
44.PrivateWtr/Sep
45.Lot improvemen
46.Miscellaneous

Whitefield

Map Lot 006-021-B | Account 1848 | Location 20 IRISH LANE | Card 1 Of 1 | 9/12/2023

Building Style **2 Ranch**		
0.	4.Cape	8.Log
1.Conv.	5.Garrison	9.Other
2.Ranch	6.Split	10.Farnhou
3.R Ranch	7.Contemp	11.Mfg Dbl
Dwelling Units **1**		
Other Units **0**		
Stories **1 One Story**		
1.1	4.1.5	7.
2.2	5.1.75	8.
3.3	6.2.5	9.
Exterior Walls **2 Vinyl/Aluminum**		
0.	4.Asbestos	8.Concrete
1.Wood	5.Stucco	9.Other
2.Vin/Al	6.Brick	10.Wd Shgl
3.Compos.	7.Stone	11.Cement
Roof Surface **2 Sheet Metal**		
1.Asphalt	4.Wood Sh	7.
2.Metal	5.Other	8.
3.Composit	6.	9.
SF Masonry Trim **0**		
OPEN-3-CUSTOM **0**		
OPEN-4-CUSTOM **0**		
Year Built **2010**		
Year Remodeled **0**		
Foundation **5 Concrete Slab**		
1.Concrete	4.Wood	7.
2.C Block	5.Slab	8.
3.Br/Stone	6.Piers	9.
Basement **9 No Basement**		
1.1/4 Bmt	4.Full Bmt	7.
2.1/2 Bmt	5.None	8.
3.3/4 Bmt	6.	9.None
Bsmt Gar # Cars **0**		
Wet Basement **9 No Basement**		
1.Dry	4.	7.
2.Damp	5.	8.
3.Wet	6.	9.

SF Bsmt Living **0**		
Fin Bsmt Grade **0 0**		
BASEMENT FLOOR **0**		
Heat Type **100%**	**10 Radiant w/BB other levels**	
0.	4.Steam	8.Fl/Wall
1.HWBB	5.FWA	9.No Heat
2.HWCI	6.GravWA	10.Rad/BB
3.H Pump	7.Electric	11.Monitor
Cool Type **0%**	**9 None**	
1.Refrig	4.W&C Air	7.
2.Evapor	5.Radheat	8.
3.H Pump	6.	9.None
Kitchen Style	**1 New/Remodeled**	
1.New/Remo	4.Obsolete	7.
2.Typical	5.	8.
3.Old Type	6.	9.None
Bath(s) Style	**1 New/modern**	
1.New/Modr	4.Obsolete	7.
2.Typical	5.	8.
3.Old Type	6.	9.None
# Rooms **4**		
# Bedrooms **2**		
# Full Baths **2**		
# Half Baths **0**		
# Addn Fixtures **1**		
# Fireplaces **0**		

TRIO Software
A Division of Harris Computer Systems

Layout **1 Typical**		
1.Typical	4.	7.
2.Inadeq	5.	8.
3.Horrid	6.	9.
Attic **9 None**		
1.1/4 Fin	4.Full Fin	7.
2.1/2 Fin	5.Fl/Stair	8.
3.3/4 Fin	6.	9.None
Insulation **1 Full**		
1.Full	4.Minimal	7.
2.Heavy	5.Partial	8.
3.Capped	6.	9.None
Unfinished % **0%**		
Grade & Factor **3 Average 100%**		
1.E Grade	4.B Grade	7.
2.D Grade	5.A Grade	8.SC Grade
3.C Grade	6.AA Grade	9.Same
SQFT (Footprint) **896**		
Condition **4 Average**		
1.Poor	4.Avg	7.V G
2.Fair	5.Avg+	8.Exc
3.Avg-	6.Good	9.Same
Phys. % Good **0%**		
Funct. % Good **100%**		
Functional Code **9 None**		
1.Incomp	4.	7.
2.O-Built	5.	8.Other
3.Damage	6.	9.None
Econ. % Good **100%**		
Economic Code **None**		
0.None	3.No Power	6.Bad Abut
1.Location	4.Generate	9.None
2.Encroach	5.SiteLimt	9.
Entrance Code **0**		
1.Interior	4.Vacant	7.
2.Refusal	5.Estimate	8.
3.Informed	6.	9.
Information Code **0**		
1.Owner	4.Agent	7.
2.Relative	5.Estimate	8.
3.Tenant	6.Other	9.

Date Inspected

Additions, Outbuildings & Improvements

Type	Year	Units	Grade	Cond	Phys.	Funct.	Sound Value
29 Finished Attic	2010	672	2 100	4	0 %	90 %	
1 One Story Frame	2010	672	2 100	4	0 %	90 %	
409 Concrete Pad	2010	672	3 100	4	0 %	100 %	
1 One Story Frame	2010	126	3 100	4	0 %	100 %	
68 Wood Deck	2010	48	3 100	2	0 %	100 %	
67 Barn	2010	676	3 100	4	0 %	100 %	
24 Frame Shed	2010	128	3 100	4	0 %	100 %	
					%	%	
					%	%	
					%	%	

1.One Story Fram
2.Two Story Fram
3.Three Story Fr
4.1 & 1/2 Story
5.1 & 3/4 Story
6.2 & 1/2 Story
21.Open Frame Por
22.Encl Frame Por
23.Frame Garage
24.Frame Shed
25.Frame Bay Wind
26.1SFr Overhang
27.Unfin Basement
28.Unfinished Att
29.Finished Attic

Map Lot 027-014 Account 292 Location 42 HILTON ROAD Card 1 Of 1 9/12/2023

EMERY, MICHAEL
EMERY, JEANNINE
42 HILTON ROAD
WHITEFIELD ME 04353

B1206P23 B2921P226

Property Data

Neighborhood **1 Whitefield**

Tree Growth Year **0**

X Coordinate **0**

Y Coordinate **0**

Zone/Land Use **11 Residential**

Secondary Zone

Topography **1 Level**

1.Level	4.Below St	7.
2.Rolling	5.Low	8.
3.Above St	6.Swampy	9.

Utilities **4 Drilled Well** **6 Septic System**

1.OutHouse	4.Dr Well	7.Cesspool
2.PblcWtr	5.Dug Well	8.LakeDraw
3.PblcSewr	6.Septic	9.None

Street **1 Paved**

1.Paved	4.Proposed	7.
2.Semi Imp	5.Private	8.
3.Gravel	6.	9.None

0

0

Sale Data

Sale Date

Price

Sale Type

1.Land	4.Mfg unit	7.
2.L & B	5.Other	8.
3.Building	6.	9.

Financing

1.Convent	4.Seller	7.
2.FHA/VA	5.Private	8.
3.Assumed	6.Cash	9.Unknown

Validity

1.Valid	4.Split	7.Changes
2.Related	5.Partial	8.Other
3.Distress	6.Exempt	9.

Verified

1.Buyer	4.Agent	7.Family
2.Seller	5.Pub Rec	8.Other
3.Lender	6.MLS	9.

Assessment Record

Year	Land	Buildings	Exempt	Total
2011	28,825	147,348	10,000	166,173
2012	28,825	147,348	10,000	166,173
2013	30,750	147,348	10,000	168,098
2014	30,750	147,348	10,000	168,098
2015	30,750	147,348	10,000	168,098
2016	30,750	147,348	10,000	168,098
2017	30,750	147,348	15,000	163,098
2018	30,750	137,934	20,000	148,684
2019	30,750	137,934	20,000	148,684
2020	30,750	137,934	20,000	148,684
2021	30,750	137,934	25,000	143,684
2022	30,750	137,934	24,500	144,184
2023	30,750	137,934	23,000	145,684
2024	30,750	137,934	19,000	149,684

Land Data

Front Foot	Type	Effective Frontage	Effective Depth	Influence Factor	Influence Code
11.Base 100fft				%	
12.Delta Triangle				%	
13.Nabla Triangle				%	
14.Sec 101to200ff				%	
15.FF 201+Over				%	
				%	
				%	
Square Foot		**Square Feet**			
16.Regular Lot				%	
17.Secondary Lot				%	
18.Excess land				%	
19.Condominium				%	
20.Miscellaneous				%	
				%	
				%	
Fract. Acre		**Acreage/Sites**			
21.Commercial Sit	22	1.50	100	%	0
22.Base Lot	28	0.50	100	%	0
23.A	45	1.00	100	%	0
Acres				%	
24.B				%	
25.Lakefront Site				%	
26.D				%	
27.Secondary Lot				%	
28.Rear Land up t					
29.Rear Land 5-20					

Total Acreage 2.00

Influence Codes

1.Un-Buildable
2.Excess Frtg
3.Topography
4.Size/Shape
5.Access
6.Deed Restricti
7.OPEN SPACE
8.Code Restricti
9.Fract Share
Acres
30.Rear Land 20-5
31.Rear Land 50+
32.Tillable/Pastu
33.Frm/OpnBlue/Cr
34.Farm/Open Spac
35.Farm/Open Spac
36.Farm/Open Spac
37.Treegrowth SW
38.Treegrowth MW
39.Treegrowth HW
40.Wasteland/RP
41.G
42.Mobile Home Si
43.PublicWtr/Sept
44.PrivateWtr/Sep
45.Lot improvemen
46.Miscellaneous

Inspection Witnessed By:

X Date

No./Date	Description	Date Insp.

Notes:
8/30/2107 rev nah adj cond and add sv canopy

Whitefield

Whitefield

Map Lot 027-014 | Account 292 | Location 42 HILTON ROAD | Card 1 Of 1 | 9/12/2023

Building Style	**4 Cape Cod**	
0.	4.Cape	8.Log
1.Conv.	5.Garrison	9.Other
2.Ranch	6.Split	10.Farnhou
3.R Ranch	7.Contemp	11.Mfg Dbl
Dwelling Units	**1**	
Other Units	**0**	
Stories	**4 One & 1/2 Story**	
1.1	4.1.5	7.
2.2	5.1.75	8.
3.3	6.2.5	9.
Exterior Walls	**2 Vinyl/Aluminum**	
0.	4.Asbestos	8.Concrete
1.Wood	5.Stucco	9.Other
2.Vin/Al	6.Brick	10.Wd Shgl
3.Compos.	7.Stone	11.Cement
Roof Surface	**1 Asphalt Shingles**	
1.Asphalt	4.Wood Sh	7.
2.Metal	5.Other	8.
3.Composit	6.	9.
SF Masonry Trim	**0**	
OPEN-3-CUSTOM	**0**	
OPEN-4-CUSTOM	**0**	
Year Built	**1996**	
Year Remodeled	**0**	
Foundation	**1 Concrete**	
1.Concrete	4.Wood	7.
2.C Block	5.Slab	8.
3.Br/Stone	6.Piers	9.
Basement	**4 Full Basement**	
1.1/4 Bmt	4.Full Bmt	7.
2.1/2 Bmt	5.None	8.
3.3/4 Bmt	6.	9.None
Bsmt Gar # Cars	**0**	
Wet Basement	**1 Dry Basement**	
1.Dry	4.	7.
2.Damp	5.	8.
3.Wet	6.	9.

SF Bsmt Living	**0**	
Fin Bsmt Grade	**0 0**	
BASEMENT FLOOR	**0**	
Heat Type	**100%**	**5 Forced Warm Air**
0.	4.Steam	8.Fl/Wall
1.HWBB	5.FWA	9.No Heat
2.HWCI	6.GravWA	10.Rad/BB
3.H Pump	7.Electric	11.Monitor
Cool Type	**0%**	**9 None**
1.Refrig	4.W&C Air	7.
2.Evapor	5.Radheat	8.
3.H Pump	6.	9.None
Kitchen Style	**1 New/Remodeled**	
1.New/Remo	4.Obsolete	7.
2.Typical	5.	8.
3.Old Type	6.	9.None
Bath(s) Style	**1 New/modern**	
1.New/Modr	4.Obsolete	7.
2.Typical	5.	8.
3.Old Type	6.	9.None
# Rooms	**6**	
# Bedrooms	**3**	
# Full Baths	**2**	
# Half Baths	**0**	
# Addn Fixtures	**1**	
# Fireplaces	**0**	

TRIO Software
A Division of Harris Computer Systems

Layout	**1 Typical**	
1.Typical	4.	7.
2.Inadeq	5.	8.
3.Horrid	6.	9.
Attic	**9 None**	
1.1/4 Fin	4.Full Fin	7.
2.1/2 Fin	5.Fl/Stair	8.
3.3/4 Fin	6.	9.None
Insulation	**1 Full**	
1.Full	4.Minimal	7.
2.Heavy	5.Partial	8.
3.Capped	6.	9.None
Unfinished %	**0%**	
Grade & Factor	**3 Average 100%**	
1.E Grade	4.B Grade	7.
2.D Grade	5.A Grade	8.SC Grade
3.C Grade	6.AA Grade	9.Same
SQFT (Footprint)	**1000**	
Condition	**5 Above Average**	
1.Poor	4.Avg	7.V G
2.Fair	5.Avg+	8.Exc
3.Avg-	6.Good	9.Same
Phys. % Good	**0%**	
Funct. % Good	**100%**	
Functional Code	**9 None**	
1.Incomp	4.	7.
2.O-Built	5.	8.Other
3.Damage	6.	9.None
Econ. % Good	**100%**	
Economic Code	**None**	
0.None	3.No Power	6.Bad Abut
1.Location	4.Generate	9.None
2.Encroach	5.SiteLimt	9.
Entrance Code	**1 Interior Inspect**	
1.Interior	4.Vacant	7.
2.Refusal	5.Estimate	8.
3.Informed	6.	9.
Information Code	**1 Owner**	
1.Owner	4.Agent	7.
2.Relative	5.Estimate	8.
3.Tenant	6.Other	9.

Date Inspected

Additions, Outbuildings & Improvements

Type	Year	Units	Grade	Cond	Phys.	Funct.	Sound Value
23 Frame Garage	1996	560	3 100	4	0 %	100 %	
409 Concrete Pad	1996	560	3 100	4	0 %	100 %	
68 Wood Deck	1996	99	3 100	4	0 %	100 %	
61 Canopy	2000				%	%	500
					%	%	
					%	%	
					%	%	
					%	%	
					%	%	
					%	%	

1.One Story Fram
2.Two Story Fram
3.Three Story Fr
4.1 & 1/2 Story
5.1 & 3/4 Story
6.2 & 1/2 Story
21.Open Frame Por
22.Encl Frame Por
23.Frame Garage
24.Frame Shed
25.Frame Bay Wind
26.1SFr Overhang
27.Unfin Basement
28.Unfinished Att
29.Finished Attic

Map Lot 020-048 | Account 620 | Location 47 COOKSON LANE | Card 1 Of 1 | 9/12/2023

ENGSTROM, KRAIG
39 COOKSON LANE
WHITEFIELD ME 04353

B5980P174

Previous Owner
DOWLING, JAMES A HEIRS OF
DOWLING, FLORENCE I HEIRS OF
C/O LORI ALLEN
WHITEFIELD ME 04353
Sale Date: 3/02/2023

Inspection Witnessed By:

X Date

No./Date	Description	Date Insp.

Notes:
11/19/21 REV W/DAUGHTER AND HUSBAND, ADJ LIST AND COND. (MAY BE NOT SALVAGEABLE)

Whitefield

Property Data

Neighborhood **1 Whitefield**

Tree Growth Year **0**

X Coordinate **0**

Y Coordinate **0**

Zone/Land Use **11 Residential**

Secondary Zone

Topography **1 Level**

1.Level	4.Below St	7.
2.Rolling	5.Low	8.
3.Above St	6.Swampy	9.

Utilities **4 Drilled Well** **6 Septic System**

1.OutHouse	4.Dr Well	7.Cesspool
2.PblcWtr	5.Dug Well	8.LakeDraw
3.PblcSewr	6.Septic	9.None

Street **1 Paved**

1.Paved	4.Proposed	7.
2.Semi Imp	5.Private	8.
3.Gravel	6.	9.None

0

0

Sale Data

Sale Date **3/02/2023**

Price

Sale Type **2 Land & Buildings**

1.Land	4.Mfg unit	7.
2.L & B	5.Other	8.
3.Building	6.	9.

Financing **9 Unknown**

1.Convent	4.Seller	7.
2.FHA/VA	5.Private	8.
3.Assumed	6.Cash	9.Unknown

Validity **2 Related Parties**

1.Valid	4.Split	7.Changes
2.Related	5.Partial	8.Other
3.Distress	6.Exempt	9.

Verified **5 Public Record**

1.Buyer	4.Agent	7.Family
2.Seller	5.Pub Rec	8.Other
3.Lender	6.MLS	9.

Assessment Record

Year	Land	Buildings	Exempt	Total
2011	28,565	66,536	10,000	85,101
2012	28,565	66,536	10,000	85,101
2013	30,150	66,536	10,000	86,686
2014	30,150	62,672	10,000	82,822
2015	30,150	62,672	10,000	82,822
2016	30,150	62,672	10,000	82,822
2017	30,150	62,672	15,000	77,822
2018	30,150	62,672	20,000	72,822
2019	30,150	62,672	20,000	72,822
2020	30,150	62,672	20,000	72,822
2021	30,150	62,672	25,000	67,822
2022	30,150	62,672	0	92,822
2023	30,150	26,089	0	56,239
2024	30,150	26,089	0	56,239

Land Data

Front Foot	Type	Effective Frontage	Effective Depth	Influence Factor	Influence Code
11.Base 100fft				%	
12.Delta Triangle				%	
13.Nabla Triangle				%	
14.Sec 101to200ff				%	
15.FF 201+Over				%	
				%	
				%	
Square Foot		**Square Feet**			
16.Regular Lot				%	
17.Secondary Lot				%	
18.Excess land				%	
19.Condominium				%	
20.Miscellaneous				%	
				%	
				%	
Fract. Acre		**Acreage/Sites**			
21.Commercial Sit	22	1.50	100	%	0
22.Base Lot	28	0.10	100	%	0
23.A	45	1.00	100	%	0
Acres				%	
24.B				%	
25.Lakefront Site				%	
26.D				%	
27.Secondary Lot				%	
28.Rear Land up t					
29.Rear Land 5-20		**Total Acreage**		1.60	

Influence Codes

1.Un-Buildable
2.Excess Frtg
3.Topography
4.Size/Shape
5.Access
6.Deed Restricti
7.OPEN SPACE
8.Code Restricti
9.Fract Share
Acres
30.Rear Land 20-5
31.Rear Land 50+
32.Tillable/Pastu
33.Frm/OpnBlue/Cr
34.Farm/Open Spac
35.Farm/Open Spac
36.Farm/Open Spac
37.Treegrowth SW
38.Treegrowth MW
39.Treegrowth HW
40.Wasteland/RP
41.G
42.Mobile Home Si
43.PublicWtr/Sept
44.PrivateWtr/Sep
45.Lot improvemen
46.Miscellaneous

Whitefield

Map Lot 020-048 | Account 620 | Location 47 COOKSON LANE | Card 1 Of 1 | 9/12/2023

Building Style	**8 Log**	
0.	4.Cape	8.Log
1.Conv.	5.Garrison	9.Other
2.Ranch	6.Split	10.Farnhou
3.R Ranch	7.Contemp	11.Mfg Dbl
Dwelling Units	**1**	
Other Units	**0**	
Stories	**4 One & 1/2 Story**	
1.1	4.1.5	7.
2.2	5.1.75	8.
3.3	6.2.5	9.
Exterior Walls	**1 Wood Siding**	
0.	4.Asbestos	8.Concrete
1.Wood	5.Stucco	9.Other
2.Vin/Al	6.Brick	10.Wd Shgl
3.Compos.	7.Stone	11.Cement
Roof Surface	**1 Asphalt Shingles**	
1.Asphalt	4.Wood Sh	7.
2.Metal	5.Other	8.
3.Composit	6.	9.
SF Masonry Trim	**0**	
OPEN-3-CUSTOM	**0**	
OPEN-4-CUSTOM	**0**	
Year Built	**1979**	
Year Remodeled	**0**	
Foundation	**6 Piers**	
1.Concrete	4.Wood	7.
2.C Block	5.Slab	8.
3.Br/Stone	6.Piers	9.
Basement	**9 No Basement**	
1.1/4 Bmt	4.Full Bmt	7.
2.1/2 Bmt	5.None	8.
3.3/4 Bmt	6.	9.None
Bsmt Gar # Cars	**0**	
Wet Basement	**9 No Basement**	
1.Dry	4.	7.
2.Damp	5.	8.
3.Wet	6.	9.

SF Bsmt Living	**0**	
Fin Bsmt Grade	**0 0**	
BASEMENT FLOOR	**0**	
Heat Type	**0%**	**9 Not Heated**
0.	4.Steam	8.Fl/Wall
1.HWBB	5.FWA	9.No Heat
2.HWCI	6.GravWA	10.Rad/BB
3.H Pump	7.Electric	11.Monitor
Cool Type	**0%**	**9 None**
1.Refrig	4.W&C Air	7.
2.Evapor	5.Radheat	8.
3.H Pump	6.	9.None
Kitchen Style	**9 None**	
1.New/Remo	4.Obsolete	7.
2.Typical	5.	8.
3.Old Type	6.	9.None
Bath(s) Style	**9 None**	
1.New/Modr	4.Obsolete	7.
2.Typical	5.	8.
3.Old Type	6.	9.None
# Rooms	**6**	
# Bedrooms	**3**	
# Full Baths	**0**	
# Half Baths	**0**	
# Addn Fixtures	**0**	
# Fireplaces	**0**	

TRIO Software
A Division of Harris Computer Systems

Layout	**1 Typical**	
1.Typical	4.	7.
2.Inadeq	5.	8.
3.Horrid	6.	9.
Attic	**9 None**	
1.1/4 Fin	4.Full Fin	7.
2.1/2 Fin	5.Fl/Stair	8.
3.3/4 Fin	6.	9.None
Insulation	**4 Minimal**	
1.Full	4.Minimal	7.
2.Heavy	5.Partial	8.
3.Capped	6.	9.None
Unfinished %	**0%**	
Grade & Factor	**3 Average 100%**	
1.E Grade	4.B Grade	7.
2.D Grade	5.A Grade	8.SC Grade
3.C Grade	6.AA Grade	9.Same
SQFT (Footprint)	**1008**	
Condition	**2 Fair**	
1.Poor	4.Avg	7.V G
2.Fair	5.Avg+	8.Exc
3.Avg-	6.Good	9.Same
Phys. % Good	**0%**	
Funct. % Good	**75%**	
Functional Code	**3 Damage**	
1.Incomp	4.	7.
2.O-Built	5.	8.Other
3.Damage	6.	9.None
Econ. % Good	**100%**	
Economic Code	**None**	
0.None	3.No Power	6.Bad Abut
1.Location	4.Generate	9.None
2.Encroach	5.SiteLimt	9.
Entrance Code	**1 Interior Inspect**	
1.Interior	4.Vacant	7.
2.Refusal	5.Estimate	8.
3.Informed	6.	9.
Information Code	**1 Owner**	
1.Owner	4.Agent	7.
2.Relative	5.Estimate	8.
3.Tenant	6.Other	9.

Date Inspected

Additions, Outbuildings & Improvements

Type	Year	Units	Grade	Cond	Phys.	Funct.	Sound Value
24 Frame Shed	1992	156	2 100	3	0 %	100 %	
24 Frame Shed	1992	120	2 100	3	0 %	100 %	
68 Wood Deck	1992	80	2 100	2	0 %	100 %	
23 Frame Garage	1979	432	2 100	3	0 %	100 %	
					%	%	
					%	%	
					%	%	
					%	%	
					%	%	
					%	%	

1.One Story Fram
2.Two Story Fram
3.Three Story Fr
4.1 & 1/2 Story
5.1 & 3/4 Story
6.2 & 1/2 Story
21.Open Frame Por
22.Encl Frame Por
23.Frame Garage
24.Frame Shed
25.Frame Bay Wind
26.1SFr Overhang
27.Unfin Basement
28.Unfinished Att
29.Finished Attic

Map Lot 020-048-A | Account 1441 | Location 39 COOKSON LANE | Card 1 Of 1 | 9/12/2023

ENGSTROM, KRAIG E SR & PAULA J
ENGSTROM, KRAIG E JR
39 COOKSON LANE
WHITEFIELD ME 04353

B3528P43

Previous Owner
ENGSTROM KRAIG & PAULA
39 COOKSON LANE

WHITEFIELD ME 04353
Sale Date: 7/29/2005

Inspection Witnessed By:

X Date

No./Date	Description	Date Insp.

Notes:
11/19/21 REV NAH ADD WDs AND GAZEBO

Property Data

Neighborhood **1 Whitefield**

Tree Growth Year **0**

X Coordinate **0**

Y Coordinate **0**

Zone/Land Use **11 Residential**

Secondary Zone

Topography **1 Level**

1.Level	4.Below St	7.
2.Rolling	5.Low	8.
3.Above St	6.Swampy	9.

Utilities **4 Drilled Well** **6 Septic System**

1.OutHouse	4.Dr Well	7.Cesspool
2.PblcWtr	5.Dug Well	8.LakeDraw
3.PblcSewr	6.Septic	9.None

Street **1 Paved**

1.Paved	4.Proposed	7.
2.Semi Imp	5.Private	8.
3.Gravel	6.	9.None

0

0

Sale Data

Sale Date **7/29/2005**

Price

Sale Type **2 Land & Buildings**

1.Land	4.Mfg unit	7.
2.L & B	5.Other	8.
3.Building	6.	9.

Financing **1 Conventional**

1.Convent	4.Seller	7.
2.FHA/VA	5.Private	8.
3.Assumed	6.Cash	9.Unknown

Validity **1 Arms Length Sale**

1.Valid	4.Split	7.Changes
2.Related	5.Partial	8.Other
3.Distress	6.Exempt	9.

Verified **1 Buyer**

1.Buyer	4.Agent	7.Family
2.Seller	5.Pub Rec	8.Other
3.Lender	6.MLS	9.

Assessment Record

Year	Land	Buildings	Exempt	Total
2011	28,500	53,551	10,000	72,051
2012	28,500	53,551	10,000	72,051
2013	30,000	53,551	10,000	73,551
2014	30,000	53,551	10,000	73,551
2015	30,000	53,551	10,000	73,551
2016	30,000	53,551	10,000	73,551
2017	30,000	53,551	15,000	68,551
2018	30,000	53,551	20,000	63,551
2019	30,000	53,551	20,000	63,551
2020	30,000	53,551	20,000	63,551
2021	30,000	53,551	25,000	58,551
2022	30,000	53,551	24,500	59,051
2023	30,000	55,927	23,000	62,927
2024	30,000	55,927	19,000	66,927

Land Data

Front Foot	Type	Effective Frontage	Effective Depth	Influence Factor	Influence Code
11.Base 100fft				%	
12.Delta Triangle				%	
13.Nabla Triangle				%	
14.Sec 101to200ff				%	
15.FF 201+Over				%	
				%	
				%	
Square Foot		**Square Feet**			
16.Regular Lot				%	
17.Secondary Lot				%	
18.Excess land				%	
19.Condominium				%	
20.Miscellaneous				%	
				%	
				%	
Fract. Acre		**Acreage/Sites**			
21.Commercial Sit	22	1.50		100 %	0
22.Base Lot	45	1.00		100 %	0
23.A				%	
Acres				%	
24.B				%	
25.Lakefront Site				%	
26.D				%	
27.Secondary Lot				%	
28.Rear Land up t				%	
29.Rear Land 5-20				%	

Total Acreage 1.50

Influence Codes

1.Un-Buildable
2.Excess Frtg
3.Topography
4.Size/Shape
5.Access
6.Deed Restricti
7.OPEN SPACE
8.Code Restricti
9.Fract Share
Acres
30.Rear Land 20-5
31.Rear Land 50+
32.Tillable/Pastu
33.Frm/OpnBlue/Cr
34.Farm/Open Spac
35.Farm/Open Spac
36.Farm/Open Spac
37.Treegrowth SW
38.Treegrowth MW
39.Treegrowth HW
40.Wasteland/RP
41.G
42.Mobile Home Si
43.PublicWtr/Sept
44.PrivateWtr/Sep
45.Lot improvemen
46.Miscellaneous

Whitefield

Whitefield

Map Lot 020-048-A | Account 1441 | Location 39 COOKSON LANE | Card 1 Of 1 | 9/12/2023

Building Style **2 Ranch**		
0.	4.Cape	8.Log
1.Conv.	5.Garrison	9.Other
2.Ranch	6.Split	10.Farnhou
3.R Ranch	7.Contemp	11.Mfg Dbl
Dwelling Units **1**		
Other Units **0**		
Stories **1 One Story**		
1.1	4.1.5	7.
2.2	5.1.75	8.
3.3	6.2.5	9.
Exterior Walls **10 Wood Shingle**		
0.	4.Asbestos	8.Concrete
1.Wood	5.Stucco	9.Other
2.Vin/Al	6.Brick	10.Wd Shgl
3.Compos.	7.Stone	11.Cement
Roof Surface **1 Asphalt Shingles**		
1.Asphalt	4.Wood Sh	7.
2.Metal	5.Other	8.
3.Composit	6.	9.
SF Masonry Trim **0**		
OPEN-3-CUSTOM **0**		
OPEN-4-CUSTOM **0**		
Year Built **1990**		
Year Remodeled **0**		
Foundation **5 Concrete Slab**		
1.Concrete	4.Wood	7.
2.C Block	5.Slab	8.
3.Br/Stone	6.Piers	9.
Basement **9 No Basement**		
1.1/4 Bmt	4.Full Bmt	7.
2.1/2 Bmt	5.None	8.
3.3/4 Bmt	6.	9.None
Bsmt Gar # Cars **0**		
Wet Basement **9 No Basement**		
1.Dry	4.	7.
2.Damp	5.	8.
3.Wet	6.	9.

SF Bsmt Living **0**		
Fin Bsmt Grade **0 0**		
BASEMENT FLOOR **0**		
Heat Type **100% 5 Forced Warm Air**		
0.	4.Steam	8.Fl/Wall
1.HWBB	5.FWA	9.No Heat
2.HWCI	6.GravWA	10.Rad/BB
3.H Pump	7.Electric	11.Monitor
Cool Type **0% 9 None**		
1.Refrig	4.W&C Air	7.
2.Evapor	5.Radheat	8.
3.H Pump	6.	9.None
Kitchen Style **1 New/Remodeled**		
1.New/Remo	4.Obsolete	7.
2.Typical	5.	8.
3.Old Type	6.	9.None
Bath(s) Style **1 New/modern**		
1.New/Modr	4.Obsolete	7.
2.Typical	5.	8.
3.Old Type	6.	9.None
# Rooms **0**		
# Bedrooms **0**		
# Full Baths **1**		
# Half Baths **0**		
# Addn Fixtures **1**		
# Fireplaces **0**		

TRIO Software
A Division of Harris Computer Systems

Layout **1 Typical**		
1.Typical	4.	7.
2.Inadeq	5.	8.
3.Horrid	6.	9.
Attic **9 None**		
1.1/4 Fin	4.Full Fin	7.
2.1/2 Fin	5.Fl/Stair	8.
3.3/4 Fin	6.	9.None
Insulation **1 Full**		
1.Full	4.Minimal	7.
2.Heavy	5.Partial	8.
3.Capped	6.	9.None
Unfinished % **0%**		
Grade & Factor **3 Average 100%**		
1.E Grade	4.B Grade	7.
2.D Grade	5.A Grade	8.SC Grade
3.C Grade	6.AA Grade	9.Same
SQFT (Footprint) **560**		
Condition **4 Average**		
1.Poor	4.Avg	7.V G
2.Fair	5.Avg+	8.Exc
3.Avg-	6.Good	9.Same
Phys. % Good **0%**		
Funct. % Good **100%**		
Functional Code **9 None**		
1.Incomp	4.	7.
2.O-Built	5.	8.Other
3.Damage	6.	9.None
Econ. % Good **100%**		
Economic Code **None**		
0.None	3.No Power	6.Bad Abut
1.Location	4.Generate	9.None
2.Encroach	5.SiteLimt	9.
Entrance Code **1 Interior Inspect**		
1.Interior	4.Vacant	7.
2.Refusal	5.Estimate	8.
3.Informed	6.	9.
Information Code **1 Owner**		
1.Owner	4.Agent	7.
2.Relative	5.Estimate	8.
3.Tenant	6.Other	9.

Date Inspected

Additions, Outbuildings & Improvements

Type	Year	Units	Grade	Cond	Phys.	Funct.	Sound Value
23 Frame Garage	1990	784	3 100	4	0 %	100 %	
409 Concrete Pad	1990	784	3 100	4	0 %	100 %	
68 Wood Deck	2012	64	2 100	4	0 %	100 %	
68 Wood Deck	2016	192	2 100	4	0 %	100 %	
21 Open Frame	0				%	%	1,500
					%	%	
					%	%	
					%	%	
					%	%	
					%	%	

1.One Story Fram
2.Two Story Fram
3.Three Story Fr
4.1 & 1/2 Story
5.1 & 3/4 Story
6.2 & 1/2 Story
21.Open Frame Por
22.Encl Frame Por
23.Frame Garage
24.Frame Shed
25.Frame Bay Wind
26.1SFr Overhang
27.Unfin Basement
28.Unfinished Att
29.Finished Attic

Map Lot 001-029 Account 86 Location 169 THAYER ROAD Card 1 Of 1 9/12/2023

ERICKSON, CASSANDRA JANE BARRETT (COUTTS)
169 THAYER ROAD
WHITEFIELD ME 04353

B2600P211

Property Data

Neighborhood **1 Whitefield**

Tree Growth Year **0**

X Coordinate **0**

Y Coordinate **0**

Zone/Land Use **11 Residential**

Secondary Zone

Topography **1 Level**

1.Level	4.Below St	7.
2.Rolling	5.Low	8.
3.Above St	6.Swampy	9.

Utilities **4 Drilled Well** **6 Septic System**

1.OutHouse	4.Dr Well	7.Cesspool
2.PblcWtr	5.Dug Well	8.LakeDraw
3.PblcSewr	6.Septic	9.None

Street **1 Paved**

1.Paved	4.Proposed	7.
2.Semi Imp	5.Private	8.
3.Gravel	6.	9.None

0

0

Sale Data

Sale Date

Price

Sale Type

1.Land	4.Mfg unit	7.
2.L & B	5.Other	8.
3.Building	6.	9.

Financing

1.Convent	4.Seller	7.
2.FHA/VA	5.Private	8.
3.Assumed	6.Cash	9.Unknown

Validity

1.Valid	4.Split	7.Changes
2.Related	5.Partial	8.Other
3.Distress	6.Exempt	9.

Verified

1.Buyer	4.Agent	7.Family
2.Seller	5.Pub Rec	8.Other
3.Lender	6.MLS	9.

Assessment Record

Year	Land	Buildings	Exempt	Total
2011	28,500	25,639	10,000	44,139
2012	28,500	25,639	10,000	44,139
2013	30,000	25,639	10,000	45,639
2014	30,000	25,639	10,000	45,639
2015	30,000	25,639	10,000	45,639
2016	30,000	25,639	10,000	45,639
2017	30,000	26,202	15,000	41,202
2018	30,000	26,202	20,000	36,202
2019	30,000	26,202	20,000	36,202
2020	30,000	26,202	20,000	36,202
2021	30,000	26,202	25,000	31,202
2022	30,000	26,202	24,500	31,702
2023	30,000	26,202	23,000	33,202
2024	30,000	26,202	19,000	37,202

Land Data

Front Foot	Type	Effective Frontage	Effective Depth	Influence Factor	Influence Code
11.Base 100fft				%	
12.Delta Triangle				%	
13.Nabla Triangle				%	
14.Sec 101to200ff				%	
15.FF 201+Over				%	
				%	
				%	
Square Foot		**Square Feet**			
16.Regular Lot				%	
17.Secondary Lot				%	
18.Excess land				%	
19.Condominium				%	
20.Miscellaneous				%	
				%	
				%	
Fract. Acre		**Acreage/Sites**			
21.Commercial Sit	22	0.67		100 %	0
22.Base Lot	45	1.00		100 %	0
23.A				%	
Acres				%	
24.B				%	
25.Lakefront Site				%	
26.D				%	
27.Secondary Lot				%	
28.Rear Land up t				%	
29.Rear Land 5-20				%	

Total Acreage 0.67

Influence Codes

1.Un-Buildable
2.Excess Frtg
3.Topography
4.Size/Shape
5.Access
6.Deed Restricti
7.OPEN SPACE
8.Code Restricti
9.Fract Share

Acres

30.Rear Land 20-5
31.Rear Land 50+
32.Tillable/Pastu
33.Frm/OpnBlue/Cr
34.Farm/Open Spac
35.Farm/Open Spac
36.Farm/Open Spac
37.Treegrowth SW
38.Treegrowth MW
39.Treegrowth HW
40.Wasteland/RP
41.G
42.Mobile Home Si
43.PublicWtr/Sept
44.PrivateWtr/Sep
45.Lot improvemen
46.Miscellaneous

Inspection Witnessed By:

X Date

No./Date	Description	Date Insp.

Notes:

Whitefield

Whitefield

Map Lot 001-029 | Account 86 | Location 169 THAYER ROAD | Card 1 Of 1 | 9/12/2023

Building Style		
0.	4.Cape	8.Log
1.Conv.	5.Garrison	9.Other
2.Ranch	6.Split	10.Farnhou
3.R Ranch	7.Contemp	11.Mfg Dbl

Dwelling Units

Other Units

Stories		
1.1	4.1.5	7.
2.2	5.1.75	8.
3.3	6.2.5	9.

Exterior Walls		
0.	4.Asbestos	8.Concrete
1.Wood	5.Stucco	9.Other
2.Vin/Al	6.Brick	10.Wd Shgl
3.Compos.	7.Stone	11.Cement

Roof Surface		
1.Asphalt	4.Wood Sh	7.
2.Metal	5.Other	8.
3.Composit	6.	9.

SF Masonry Trim

OPEN-3-CUSTOM

OPEN-4-CUSTOM

Year Built

Year Remodeled

Foundation		
1.Concrete	4.Wood	7.
2.C Block	5.Slab	8.
3.Br/Stone	6.Piers	9.

Basement		
1.1/4 Bmt	4.Full Bmt	7.
2.1/2 Bmt	5.None	8.
3.3/4 Bmt	6.	9.None

Bsmt Gar # Cars

Wet Basement		
1.Dry	4.	7.
2.Damp	5.	8.
3.Wet	6.	9.

SF Bsmt Living

Fin Bsmt Grade

BASEMENT FLOOR

Heat Type **100%**		
0.	4.Steam	8.Fl/Wall
1.HWBB	5.FWA	9.No Heat
2.HWCI	6.GravWA	10.Rad/BB
3.H Pump	7.Electric	11.Monitor

Cool Type **0%**		
1.Refrig	4.W&C Air	7.
2.Evapor	5.Radheat	8.
3.H Pump	6.	9.None

Kitchen Style		
1.New/Remo	4.Obsolete	7.
2.Typical	5.	8.
3.Old Type	6.	9.None

Bath(s) Style		
1.New/Modr	4.Obsolete	7.
2.Typical	5.	8.
3.Old Type	6.	9.None

Rooms

Bedrooms

Full Baths

Half Baths

Addn Fixtures

Fireplaces

TRIO Software
A Division of Harris Computer Systems

Layout		
1.Typical	4.	7.
2.Inadeq	5.	8.
3.Horrid	6.	9.

Attic		
1.1/4 Fin	4.Full Fin	7.
2.1/2 Fin	5.Fl/Stair	8.
3.3/4 Fin	6.	9.None

Insulation		
1.Full	4.Minimal	7.
2.Heavy	5.Partial	8.
3.Capped	6.	9.None

Unfinished %

Grade & Factor		
1.E Grade	4.B Grade	7.
2.D Grade	5.A Grade	8.SC Grade
3.C Grade	6.AA Grade	9.Same

SQFT (Footprint)

Condition		
1.Poor	4.Avg	7.V G
2.Fair	5.Avg+	8.Exc
3.Avg-	6.Good	9.Same

Phys. % Good

Funct. % Good

Functional Code		
1.Incomp	4.	7.
2.O-Built	5.	8.Other
3.Damage	6.	9.None

Econ. % Good

Economic Code		
0.None	3.No Power	6.Bad Abut
1.Location	4.Generate	9.None
2.Encroach	5.SiteLimt	9.

Entrance Code **0**		
1.Interior	4.Vacant	7.
2.Refusal	5.Estimate	8.
3.Informed	6.	9.

Information Code **0**		
1.Owner	4.Agent	7.
2.Relative	5.Estimate	8.
3.Tenant	6.Other	9.

Date Inspected

Additions, Outbuildings & Improvements

Type	Year	Units	Grade	Cond	Phys.	Funct.	Sound Value
998 14Mobile Home	2001	14x76	3 100	6	0 %	100 %	
409 Concrete Pad	2001	1064	3 100	4	0 %	100 %	
68 Wood Deck	2001	96	3 100	4	0 %	100 %	
24 Frame Shed	2001	120	3 100	4	0 %	100 %	
					%	%	
					%	%	
					%	%	
					%	%	
					%	%	
					%	%	

1.One Story Fram
2.Two Story Fram
3.Three Story Fr
4.1 & 1/2 Story
5.1 & 3/4 Story
6.2 & 1/2 Story
21.Open Frame Por
22.Encl Frame Por
23.Frame Garage
24.Frame Shed
25.Frame Bay Wind
26.1SFr Overhang
27.Unfin Basement
28.Unfinished Att
29.Finished Attic

Map Lot 022-018 | Account 426 | Location 125 MAIN STREET | Card 1 Of 1 | 9/12/2023

ESCHER, JAKE
ESCHER MOORE, SARAH
125 MAIN STREET
WHITEFIELD ME 04353

B5979P260

Previous Owner
BAKER, SEAN M
BAKER, SARAH L
125 MAIN STREET
WHITEFIELD ME 04353
Sale Date: 3/01/2023

Previous Owner
BIRCH, HERBERT WILLIAM ESTATE OF
C/o CAROL ANNE BIRCH (P.R.)
PO BOX 89
COOPERS MILLS ME 04341
Sale Date: 11/07/2019

Previous Owner
BIRCH HERBERT & MARY
PO BOX 1

COOPERS MILLS ME 04341
Sale Date: 8/17/2017

Inspection Witnessed By:

X Date

No./Date	Description	Date Insp.

Notes:

5/7/21 W/MRS & DAUGHTER, NO CABIN OR DECK YET, N/V
PALLET SHED, ADD CPY TO BACK OF BARN.
'20- LOT SPLIT- 5.11AC W/BLDGS. TO NEW OWNER
(BAKER'S); 15.89AC (LAND RETAINED BY BIRCH ESTATE)
NOW KNOWN AS LOT 18-A

Whitefield

Property Data

Neighborhood **1 Whitefield**

Tree Growth Year **0**

X Coordinate **0**

Y Coordinate **0**

Zone/Land Use **11 Residential**

Secondary Zone

Topography **2 Rolling**

1.Level 4.Below St 7.
2.Rolling 5.Low 8.
3.Above St 6.Swampy 9.

Utilities **4 Drilled Well** **6 Septic System**

1.OutHouse 4.Dr Well 7.Cesspool
2.PblcWtr 5.Dug Well 8.LakeDraw
3.PblcSewr 6.Septic 9.None

Street **1 Paved**

1.Paved 4.Proposed 7.
2.Semi Imp 5.Private 8.
3.Gravel 6. 9.None

0

0

Sale Data

Sale Date **3/01/2023**

Price **271,000**

Sale Type **2 Land & Buildings**

1.Land 4.Mfg unit 7.
2.L & B 5.Other 8.
3.Building 6. 9.

Financing **9 Unknown**

1.Convent 4.Seller 7.
2.FHA/VA 5.Private 8.
3.Assumed 6.Cash 9.Unknown

Validity **1 Arms Length Sale**

1.Valid 4.Split 7.Changes
2.Related 5.Partial 8.Other
3.Distress 6.Exempt 9.

Verified **5 Public Record**

1.Buyer 4.Agent 7.Family
2.Seller 5.Pub Rec 8.Other
3.Lender 6.MLS 9.

Assessment Record

Year	Land	Buildings	Exempt	Total
2011	41,175	156,232	10,000	187,407
2012	41,175	156,232	10,000	187,407
2013	48,050	156,232	10,000	194,282
2014	48,050	156,232	10,000	194,282
2015	48,050	156,232	10,000	194,282
2016	48,050	156,232	10,000	194,282
2017	48,050	156,232	15,000	189,282
2018	48,050	156,232	20,000	184,282
2019	48,050	156,232	0	204,282
2020	48,050	156,232	0	204,282
2021	35,338	156,232	0	191,570
2022	35,338	156,382	24,500	167,220
2023	35,338	156,382	23,000	168,720
2024	35,338	156,382	0	191,720

Land Data

Front Foot	Type	Effective Frontage	Effective Depth	Influence Factor	Influence Code
11.Base 100fft				%	
12.Delta Triangle				%	
13.Nabla Triangle				%	
14.Sec 101to200ff				%	
15.FF 201+Over				%	
				%	
				%	
Square Foot		**Square Feet**			
16.Regular Lot				%	
17.Secondary Lot				%	
18.Excess land				%	
19.Condominium				%	
20.Miscellaneous				%	
				%	
				%	
Fract. Acre		**Acreage/Sites**			
21.Commercial Sit	22	1.50	100	%	0
22.Base Lot	28	3.50	100	%	0
23.A	45	1.00	100	%	0
Acres	29	0.11	100	%	0
24.B				%	
25.Lakefront Site				%	
26.D				%	
27.Secondary Lot					
28.Rear Land up t					
29.Rear Land 5-20					

Total Acreage 5.11

Influence Codes

1.Un-Buildable
2.Excess Frtg
3.Topography
4.Size/Shape
5.Access
6.Deed Restricti
7.OPEN SPACE
8.Code Restricti
9.Fract Share
Acres
30.Rear Land 20-5
31.Rear Land 50+
32.Tillable/Pastu
33.Frm/OpnBlue/Cr
34.Farm/Open Spac
35.Farm/Open Spac
36.Farm/Open Spac
37.Treegrowth SW
38.Treegrowth MW
39.Treegrowth HW
40.Wasteland/RP
41.G
42.Mobile Home Si
43.PublicWtr/Sept
44.PrivateWtr/Sep
45.Lot improvemen
46.Miscellaneous

Whitefield

Map Lot 022-018 | Account 426 | Location 125 MAIN STREET | Card 1 Of 1 | 9/12/2023

Building Style	**1 Conventional**	
0.	4.Cape	8.Log
1.Conv.	5.Garrison	9.Other
2.Ranch	6.Split	10.Farnhou
3.R Ranch	7.Contemp	11.Mfg Dbl
Dwelling Units	**1**	
Other Units	**0**	
Stories	**2 Two Story**	
1.1	4.1.5	7.
2.2	5.1.75	8.
3.3	6.2.5	9.
Exterior Walls	**1 Wood Siding**	
0.	4.Asbestos	8.Concrete
1.Wood	5.Stucco	9.Other
2.Vin/Al	6.Brick	10.Wd Shgl
3.Compos.	7.Stone	11.Cement
Roof Surface	**1 Asphalt Shingles**	
1.Asphalt	4.Wood Sh	7.
2.Metal	5.Other	8.
3.Composit	6.	9.
SF Masonry Trim	**0**	
OPEN-3-CUSTOM	**0**	
OPEN-4-CUSTOM	**0**	
Year Built	**1825**	
Year Remodeled	**1997**	
Foundation	**1 Concrete**	
1.Concrete	4.Wood	7.
2.C Block	5.Slab	8.
3.Br/Stone	6.Piers	9.
Basement	**5 Crawl Space**	
1.1/4 Bmt	4.Full Bmt	7.
2.1/2 Bmt	5.None	8.
3.3/4 Bmt	6.	9.None
Bsmt Gar # Cars	**0**	
Wet Basement	**9 No Basement**	
1.Dry	4.	7.
2.Damp	5.	8.
3.Wet	6.	9.

SF Bsmt Living	**0**	
Fin Bsmt Grade	**0 0**	
BASEMENT FLOOR	**0**	
Heat Type	**100%**	**1 Hot Water BB**
0.	4.Steam	8.Fl/Wall
1.HWBB	5.FWA	9.No Heat
2.HWCI	6.GravWA	10.Rad/BB
3.H Pump	7.Electric	11.Monitor
Cool Type	**0%**	**9 None**
1.Refrig	4.W&C Air	7.
2.Evapor	5.Radheat	8.
3.H Pump	6.	9.None
Kitchen Style	**1 New/Remodeled**	
1.New/Remo	4.Obsolete	7.
2.Typical	5.	8.
3.Old Type	6.	9.None
Bath(s) Style	**1 New/modern**	
1.New/Modr	4.Obsolete	7.
2.Typical	5.	8.
3.Old Type	6.	9.None
# Rooms	**10**	
# Bedrooms	**2**	
# Full Baths	**2**	
# Half Baths	**1**	
# Addn Fixtures	**3**	
# Fireplaces	**1**	

TRIO Software
A Division of Harris Computer Systems

Layout	**1 Typical**	
1.Typical	4.	7.
2.Inadeq	5.	8.
3.Horrid	6.	9.
Attic	**9 None**	
1.1/4 Fin	4.Full Fin	7.
2.1/2 Fin	5.Fl/Stair	8.
3.3/4 Fin	6.	9.None
Insulation	**1 Full**	
1.Full	4.Minimal	7.
2.Heavy	5.Partial	8.
3.Capped	6.	9.None
Unfinished %	**0%**	
Grade & Factor	**3 Average 100%**	
1.E Grade	4.B Grade	7.
2.D Grade	5.A Grade	8.SC Grade
3.C Grade	6.AA Grade	9.Same
SQFT (Footprint)	**1195**	
Condition	**5 Above Average**	
1.Poor	4.Avg	7.V G
2.Fair	5.Avg+	8.Exc
3.Avg-	6.Good	9.Same
Phys. % Good	**0%**	
Funct. % Good	**100%**	
Functional Code	**9 None**	
1.Incomp	4.	7.
2.O-Built	5.	8.Other
3.Damage	6.	9.None
Econ. % Good	**100%**	
Economic Code	**None**	
0.None	3.No Power	6.Bad Abut
1.Location	4.Generate	9.None
2.Encroach	5.SiteLimt	9.
Entrance Code	**1 Interior Inspect**	
1.Interior	4.Vacant	7.
2.Refusal	5.Estimate	8.
3.Informed	6.	9.
Information Code	**1 Owner**	
1.Owner	4.Agent	7.
2.Relative	5.Estimate	8.
3.Tenant	6.Other	9.

Date Inspected

Additions, Outbuildings & Improvements

Type	Year	Units	Grade	Cond	Phys.	Funct.	Sound Value
1 One Story Frame	1900	640	3 100	5	0 %	100 %	
67 Barn	1925	1092	3 100	4	0 %	100 %	
22 Encl Frame Porch	1900	160	3 100	4	0 %	100 %	
24 Frame Shed	1900	40	2 100	2	0 %	100 %	
61 Canopy	2020	180	1 100	4	0 %	100 %	
					%	%	
					%	%	
					%	%	
					%	%	
					%	%	

1.One Story Fram
2.Two Story Fram
3.Three Story Fr
4.1 & 1/2 Story
5.1 & 3/4 Story
6.2 & 1/2 Story
21.Open Frame Por
22.Encl Frame Por
23.Frame Garage
24.Frame Shed
25.Frame Bay Wind
26.1SFr Overhang
27.Unfin Basement
28.Unfinished Att
29.Finished Attic

Map Lot 015-007-A | Account 639 | Location 18 MEAHER LANE | Card 1 Of 1 | 9/12/2023

EUGLEY, JILL
18 MEAHER LANE
WHITEFIELD ME 04353

B4341P177

Previous Owner
DEUTSCHE BANK NATIONAL TRUST CO.
* TRUSTEE
1761 E. ST. ANDREW PLACE
SANTA ANA CA 92705
Sale Date: 11/15/2010

Previous Owner
REMMERS SHIRLEY R.
18 MEAHER LANE

WHITEFIELD ME 04353
Sale Date: 11/05/2008

Previous Owner
MOOERS EUGENE L. III
498 HUNTS MEADOW ROAD

WHITEFIELD ME 04353
Sale Date: 11/04/2005

Inspection Witnessed By:

X Date

No./Date	Description	Date Insp.

Notes:
5/2/23 NAH, CALL GAR COMP
6/1/22 NAH- ADJ FUNC GAR, ADD SLAB.
7/29/21 W/MR- ADD GAR INC.
10/30/19 REV NAH. ADJ SQFT OF WD + CANOPY
COMBINED MAP 15, LOT 7D

Whitefield

Property Data

Neighborhood **1 Whitefield**

Tree Growth Year **0**

X Coordinate **0**

Y Coordinate **0**

Zone/Land Use **11 Residential**

Secondary Zone

Topography **2 Rolling** **9**

1.Level 4.Below St 7.
2.Rolling 5.Low 8.
3.Above St 6.Swampy 9.

Utilities **4 Drilled Well** **6 Septic System**

1.OutHouse 4.Dr Well 7.Cesspool
2.PblcWtr 5.Dug Well 8.LakeDraw
3.PblcSewr 6.Septic 9.None

Street **3 Gravel**

1.Paved 4.Proposed 7.
2.Semi Imp 5.Private 8.
3.Gravel 6. 9.None

0

0

Sale Data

Sale Date **11/15/2010**

Price **68,000**

Sale Type **2 Land & Buildings**

1.Land 4.Mfg unit 7.
2.L & B 5.Other 8.
3.Building 6. 9.

Financing **9 Unknown**

1.Convent 4.Seller 7.
2.FHA/VA 5.Private 8.
3.Assumed 6.Cash 9.Unknown

Validity **3 Distressed Sale**

1.Valid 4.Split 7.Changes
2.Related 5.Partial 8.Other
3.Distress 6.Exempt 9.

Verified **5 Public Record**

1.Buyer 4.Agent 7.Family
2.Seller 5.Pub Rec 8.Other
3.Lender 6.MLS 9.

Assessment Record

Year	Land	Buildings	Exempt	Total
2011	28,500	96,139	0	124,639
2012	29,436	96,139	0	125,575
2013	32,160	97,675	0	129,835
2014	32,160	97,675	0	129,835
2015	32,160	97,675	0	129,835
2016	32,160	97,675	0	129,835
2017	32,160	97,675	0	129,835
2018	32,160	97,675	0	129,835
2019	32,160	97,675	0	129,835
2020	32,160	97,675	0	129,835
2021	32,160	97,804	25,000	104,964
2022	32,160	100,971	24,500	108,631
2023	32,160	106,897	23,000	116,057
2024	32,160	107,530	19,000	120,690

Land Data

Front Foot	Type	Effective Frontage	Effective Depth	Influence Factor	Influence Code
11.Base 100fft				%	
12.Delta Triangle				%	
13.Nabla Triangle				%	
14.Sec 101to200ff				%	
15.FF 201+Over				%	
				%	
				%	
Square Foot		**Square Feet**			
16.Regular Lot				%	
17.Secondary Lot				%	
18.Excess land				%	
19.Condominium				%	
20.Miscellaneous				%	
				%	
				%	
Fract. Acre		**Acreage/Sites**			
21.Commercial Sit	22	1.50	100	%	0
22.Base Lot	28	1.44	100	%	0
23.A	45	1.00	100	%	0
Acres				%	
24.B				%	
25.Lakefront Site				%	
26.D				%	
27.Secondary Lot				%	
28.Rear Land up t					
29.Rear Land 5-20					

Total Acreage 2.94

Influence Codes

1.Un-Buildable
2.Excess Frtg
3.Topography
4.Size/Shape
5.Access
6.Deed Restricti
7.OPEN SPACE
8.Code Restricti
9.Fract Share
Acres
30.Rear Land 20-5
31.Rear Land 50+
32.Tillable/Pastu
33.Frm/OpnBlue/Cr
34.Farm/Open Spac
35.Farm/Open Spac
36.Farm/Open Spac
37.Treegrowth SW
38.Treegrowth MW
39.Treegrowth HW
40.Wasteland/RP
41.G
42.Mobile Home Si
43.PublicWtr/Sept
44.PrivateWtr/Sep
45.Lot improvemen
46.Miscellaneous

Whitefield

Map Lot 015-007-A | Account 639 | Location 18 MEAHER LANE | Card 1 Of 1 | 9/12/2023

Building Style **11**		
0.	4.Cape	8.Log
1.Conv.	5.Garrison	9.Other
2.Ranch	6.Split	10.Farnhou
3.R Ranch	7.Contemp	11.Mfg Dbl
Dwelling Units **1**		
Other Units **0**		
Stories **1 One Story**		
1.1	4.1.5	7.
2.2	5.1.75	8.
3.3	6.2.5	9.
Exterior Walls **2 Vinyl/Aluminum**		
0.	4.Asbestos	8.Concrete
1.Wood	5.Stucco	9.Other
2.Vin/Al	6.Brick	10.Wd Shgl
3.Compos.	7.Stone	11.Cement
Roof Surface **1 Asphalt Shingles**		
1.Asphalt	4.Wood Sh	7.
2.Metal	5.Other	8.
3.Composit	6.	9.
SF Masonry Trim **0**		
OPEN-3-CUSTOM **0**		
OPEN-4-CUSTOM **0**		
Year Built **2005**		
Year Remodeled **0**		
Foundation **1 Concrete**		
1.Concrete	4.Wood	7.
2.C Block	5.Slab	8.
3.Br/Stone	6.Piers	9.
Basement **4 Full Basement**		
1.1/4 Bmt	4.Full Bmt	7.
2.1/2 Bmt	5.None	8.
3.3/4 Bmt	6.	9.None
Bsmt Gar # Cars **0**		
Wet Basement **1 Dry Basement**		
1.Dry	4.	7.
2.Damp	5.	8.
3.Wet	6.	9.

SF Bsmt Living **0**		
Fin Bsmt Grade **0 0**		
BASEMENT FLOOR **0**		
Heat Type **100%** **1 Hot Water BB**		
0.	4.Steam	8.Fl/Wall
1.HWBB	5.FWA	9.No Heat
2.HWCI	6.GravWA	10.Rad/BB
3.H Pump	7.Electric	11.Monitor
Cool Type **0%** **9 None**		
1.Refrig	4.W&C Air	7.
2.Evapor	5.Radheat	8.
3.H Pump	6.	9.None
Kitchen Style **1 New/Remodeled**		
1.New/Remo	4.Obsolete	7.
2.Typical	5.	8.
3.Old Type	6.	9.None
Bath(s) Style **1 New/modern**		
1.New/Modr	4.Obsolete	7.
2.Typical	5.	8.
3.Old Type	6.	9.None
# Rooms **0**		
# Bedrooms **0**		
# Full Baths **2**		
# Half Baths **0**		
# Addn Fixtures **2**		
# Fireplaces **0**		

TRIO Software
A Division of Harris Computer Systems

Layout **1 Typical**		
1.Typical	4.	7.
2.Inadeq	5.	8.
3.Horrid	6.	9.
Attic **9 None**		
1.1/4 Fin	4.Full Fin	7.
2.1/2 Fin	5.Fl/Stair	8.
3.3/4 Fin	6.	9.None
Insulation **1 Full**		
1.Full	4.Minimal	7.
2.Heavy	5.Partial	8.
3.Capped	6.	9.None
Unfinished % **0%**		
Grade & Factor **3 Average 100%**		
1.E Grade	4.B Grade	7.
2.D Grade	5.A Grade	8.SC Grade
3.C Grade	6.AA Grade	9.Same
SQFT (Footprint) **1822**		
Condition **4 Average**		
1.Poor	4.Avg	7.V G
2.Fair	5.Avg+	8.Exc
3.Avg-	6.Good	9.Same
Phys. % Good **0%**		
Funct. % Good **100%**		
Functional Code **9 None**		
1.Incomp	4.	7.
2.O-Built	5.	8.Other
3.Damage	6.	9.None
Econ. % Good **100%**		
Economic Code **None**		
0.None	3.No Power	6.Bad Abut
1.Location	4.Generate	9.None
2.Encroach	5.SiteLimt	9.
Entrance Code **0**		
1.Interior	4.Vacant	7.
2.Refusal	5.Estimate	8.
3.Informed	6.	9.
Information Code **0**		
1.Owner	4.Agent	7.
2.Relative	5.Estimate	8.
3.Tenant	6.Other	9.

Date Inspected

Additions, Outbuildings & Improvements

Type	Year	Units	Grade	Cond	Phys.	Funct.	Sound Value
68 Wood Deck	2008	84	3 100	4	0 %	100 %	
24 Frame Shed	2011	200	3 100	4	0 %	100 %	
61 Canopy	2011	480	3 100	4	0 %	100 %	
23 Frame Garage	2020	1008	3 100	4	0 %	100 %	
409 Concrete Pad	2020	1008	3 100	4	0 %	100 %	
					%	%	
					%	%	
					%	%	
					%	%	
					%	%	

1.One Story Fram
2.Two Story Fram
3.Three Story Fr
4.1 & 1/2 Story
5.1 & 3/4 Story
6.2 & 1/2 Story
21.Open Frame Por
22.Encl Frame Por
23.Frame Garage
24.Frame Shed
25.Frame Bay Wind
26.1SFr Overhang
27.Unfin Basement
28.Unfinished Att
29.Finished Attic

Map Lot 006-001 Account 927 Location 17 HEMLOCK LANE Card 1 Of 1 9/12/2023

FAIRSERVICE, MICHAEL O
17 HEMLOCK LANE
WHITEFIELD ME 04353

B1767P352 B5673P243

Property Data

Neighborhood **99 Whitefield**

Tree Growth Year **0**

X Coordinate **0**

Y Coordinate **0**

Zone/Land Use **11 Residential**

Secondary Zone

Topography **2 Rolling**

1.Level	4.Below St	7.
2.Rolling	5.Low	8.
3.Above St	6.Swampy	9.

Utilities **4 Drilled Well** **6 Septic System**

1.OutHouse	4.Dr Well	7.Cesspool
2.PblcWtr	5.Dug Well	8.LakeDraw
3.PblcSewr	6.Septic	9.None

Street **1 Paved**

1.Paved	4.Proposed	7.
2.Semi Imp	5.Private	8.
3.Gravel	6.	9.None

0

0

Sale Data

Sale Date

Price

Sale Type

1.Land	4.Mfg unit	7.
2.L & B	5.Other	8.
3.Building	6.	9.

Financing

1.Convent	4.Seller	7.
2.FHA/VA	5.Private	8.
3.Assumed	6.Cash	9.Unknown

Validity

1.Valid	4.Split	7.Changes
2.Related	5.Partial	8.Other
3.Distress	6.Exempt	9.

Verified

1.Buyer	4.Agent	7.Family
2.Seller	5.Pub Rec	8.Other
3.Lender	6.MLS	9.

Assessment Record

Year	Land	Buildings	Exempt	Total
2011	64,575	16,730	0	81,305
2012	64,575	16,730	0	81,305
2013	70,250	16,730	0	86,980
2014	70,250	16,730	0	86,980
2015	70,250	16,730	0	86,980
2016	70,250	7,076	0	77,326
2017	70,250	7,076	0	77,326
2018	70,250	7,076	0	77,326
2019	70,250	7,076	0	77,326
2020	70,250	7,076	0	77,326
2021	70,250	7,076	0	77,326
2022	70,250	7,076	0	77,326
2023	70,250	7,076	0	77,326
2024	70,250	7,076	0	77,326

Land Data

Front Foot	Type	Effective Frontage	Effective Depth	Influence Factor	Influence Code
11.Base 100fft				%	
12.Delta Triangle				%	
13.Nabla Triangle				%	
14.Sec 101to200ff				%	
15.FF 201+Over				%	
				%	
				%	
Square Foot		**Square Feet**			
16.Regular Lot				%	
17.Secondary Lot				%	
18.Excess land				%	
19.Condominium				%	
20.Miscellaneous				%	
				%	
				%	
Fract. Acre		**Acreage/Sites**			
21.Commercial Sit	22	1.50	100	%	0
22.Base Lot	28	3.50	100	%	0
23.A	45	1.00	100	%	0
Acres	29	15.00	100	%	0
24.B	30	30.00	100	%	0
25.Lakefront Site	31	7.00	100	%	0
26.D				%	
27.Secondary Lot					
28.Rear Land up t					
29.Rear Land 5-20					

Total Acreage 57.00

Influence Codes

1.Un-Buildable
2.Excess Frtg
3.Topography
4.Size/Shape
5.Access
6.Deed Restricti
7.OPEN SPACE
8.Code Restricti
9.Fract Share
Acres
30.Rear Land 20-5
31.Rear Land 50+
32.Tillable/Pastu
33.Frm/OpnBlue/Cr
34.Farm/Open Spac
35.Farm/Open Spac
36.Farm/Open Spac
37.Treegrowth SW
38.Treegrowth MW
39.Treegrowth HW
40.Wasteland/RP
41.G
42.Mobile Home Si
43.PublicWtr/Sept
44.PrivateWtr/Sep
45.Lot improvemen
46.Miscellaneous

Inspection Witnessed By:

X Date

No./Date	Description	Date Insp.

Notes:

Whitefield

Whitefield

Map Lot 006-001 | Account 927 | Location 17 HEMLOCK LANE | Card 1 Of 1 | 9/12/2023

Building Style		
0.	4.Cape	8.Log
1.Conv.	5.Garrison	9.Other
2.Ranch	6.Split	10.Farnhou
3.R Ranch	7.Contemp	11.Mfg Dbl

Dwelling Units

Other Units

Stories		
1.1	4.1.5	7.
2.2	5.1.75	8.
3.3	6.2.5	9.

Exterior Walls		
0.	4.Asbestos	8.Concrete
1.Wood	5.Stucco	9.Other
2.Vin/Al	6.Brick	10.Wd Shgl
3.Compos.	7.Stone	11.Cement

Roof Surface		
1.Asphalt	4.Wood Sh	7.
2.Metal	5.Other	8.
3.Composit	6.	9.

SF Masonry Trim

OPEN-3-CUSTOM

OPEN-4-CUSTOM

Year Built

Year Remodeled

Foundation		
1.Concrete	4.Wood	7.
2.C Block	5.Slab	8.
3.Br/Stone	6.Piers	9.

Basement		
1.1/4 Bmt	4.Full Bmt	7.
2.1/2 Bmt	5.None	8.
3.3/4 Bmt	6.	9.None

Bsmt Gar # Cars

Wet Basement		
1.Dry	4.	7.
2.Damp	5.	8.
3.Wet	6.	9.

SF Bsmt Living

Fin Bsmt Grade

BASEMENT FLOOR

Heat Type **100%**		
0.	4.Steam	8.Fl/Wall
1.HWBB	5.FWA	9.No Heat
2.HWCI	6.GravWA	10.Rad/BB
3.H Pump	7.Electric	11.Monitor

Cool Type **0%**		
1.Refrig	4.W&C Air	7.
2.Evapor	5.Radheat	8.
3.H Pump	6.	9.None

Kitchen Style		
1.New/Remo	4.Obsolete	7.
2.Typical	5.	8.
3.Old Type	6.	9.None

Bath(s) Style		
1.New/Modr	4.Obsolete	7.
2.Typical	5.	8.
3.Old Type	6.	9.None

Rooms

Bedrooms

Full Baths

Half Baths

Addn Fixtures

Fireplaces

TRIO Software
A Division of Harris Computer Systems

Layout		
1.Typical	4.	7.
2.Inadeq	5.	8.
3.Horrid	6.	9.

Attic		
1.1/4 Fin	4.Full Fin	7.
2.1/2 Fin	5.Fl/Stair	8.
3.3/4 Fin	6.	9.None

Insulation		
1.Full	4.Minimal	7.
2.Heavy	5.Partial	8.
3.Capped	6.	9.None

Unfinished %

Grade & Factor		
1.E Grade	4.B Grade	7.
2.D Grade	5.A Grade	8.SC Grade
3.C Grade	6.AA Grade	9.Same

SQFT (Footprint)

Condition		
1.Poor	4.Avg	7.V G
2.Fair	5.Avg+	8.Exc
3.Avg-	6.Good	9.Same

Phys. % Good

Funct. % Good

Functional Code		
1.Incomp	4.	7.
2.O-Built	5.	8.Other
3.Damage	6.	9.None

Econ. % Good

Economic Code		
0.None	3.No Power	6.Bad Abut
1.Location	4.Generate	9.None
2.Encroach	5.SiteLimt	9.

Entrance Code **1 Interior Inspect**		
1.Interior	4.Vacant	7.
2.Refusal	5.Estimate	8.
3.Informed	6.	9.

Information Code **1 Owner**		
1.Owner	4.Agent	7.
2.Relative	5.Estimate	8.
3.Tenant	6.Other	9.

Date Inspected

Additions, Outbuildings & Improvements

Type	Year	Units	Grade	Cond	Phys.	Funct.	Sound Value
998 14Mobile Home	1999	14x66	3 100	2	0 %	50 %	
24 Frame Shed	2005	192	2 100	4	0 %	100 %	
68 Wood Deck	1999	128	2 100	1	0 %	50 %	
					%	%	
					%	%	
					%	%	
					%	%	
					%	%	
					%	%	
					%	%	

1.One Story Fram
2.Two Story Fram
3.Three Story Fr
4.1 & 1/2 Story
5.1 & 3/4 Story
6.2 & 1/2 Story
21.Open Frame Por
22.Encl Frame Por
23.Frame Garage
24.Frame Shed
25.Frame Bay Wind
26.1SFr Overhang
27.Unfin Basement
28.Unfinished Att
29.Finished Attic

Map Lot 003-019 Account 1321 Location 25 HEMLOCK LANE Card 1 Of 1 9/12/2023

FAIRSERVICE, MICHAEL O JR
25 HEMLOCK LANE
WHITEFIELD ME 04353

B2410P136 B4790P120

Property Data

Neighborhood **1 Whitefield**

Tree Growth Year **0**

X Coordinate **0**

Y Coordinate **0**

Zone/Land Use **11 Residential**

Secondary Zone

Topography **2 Rolling**

1.Level	4.Below St	7.
2.Rolling	5.Low	8.
3.Above St	6.Swampy	9.

Utilities **4 Drilled Well** **6 Septic System**

1.OutHouse	4.Dr Well	7.Cesspool
2.PblcWtr	5.Dug Well	8.LakeDraw
3.PblcSewr	6.Septic	9.None

Street **3 Gravel**

1.Paved	4.Proposed	7.
2.Semi Imp	5.Private	8.
3.Gravel	6.	9.None

0

0

Sale Data

Sale Date

Price

Sale Type

1.Land	4.Mfg unit	7.
2.L & B	5.Other	8.
3.Building	6.	9.

Financing

1.Convent	4.Seller	7.
2.FHA/VA	5.Private	8.
3.Assumed	6.Cash	9.Unknown

Validity

1.Valid	4.Split	7.Changes
2.Related	5.Partial	8.Other
3.Distress	6.Exempt	9.

Verified

1.Buyer	4.Agent	7.Family
2.Seller	5.Pub Rec	8.Other
3.Lender	6.MLS	9.

Assessment Record

Year	Land	Buildings	Exempt	Total
2011	28,864	155,215	0	184,079
2012	28,864	155,215	0	184,079
2013	30,840	155,215	0	186,055
2014	30,840	155,215	0	186,055
2015	30,840	155,215	0	186,055
2016	30,840	167,160	0	198,000
2017	30,840	167,160	0	198,000
2018	30,840	167,160	0	198,000
2019	30,840	167,160	0	198,000
2020	30,840	167,160	0	198,000
2021	30,840	167,160	0	198,000
2022	30,840	168,250	0	199,090
2023	30,840	168,250	0	199,090
2024	30,840	168,250	0	199,090

Land Data

Front Foot

11.Base 100fft
12.Delta Triangle
13.Nabla Triangle
14.Sec 101to200ff
15.FF 201+Over

Square Foot

16.Regular Lot
17.Secondary Lot
18.Excess land
19.Condominium
20.Miscellaneous

Fract. Acre

21.Commercial Sit
22.Base Lot
23.A

Acres

24.B
25.Lakefront Site
26.D
27.Secondary Lot
28.Rear Land up t
29.Rear Land 5-20

Type	Effective Frontage	Effective Depth	Influence Factor	Influence Code
			%	
			%	
			%	
			%	
			%	
			%	
			%	
	Square Feet			
			%	
			%	
			%	
			%	
			%	
			%	
			%	
	Acreage/Sites			
22	1.50	100	%	0
28	0.56	100	%	0
45	1.00	100	%	0
			%	
			%	
			%	
			%	

Total Acreage 2.06

Influence Codes

1.Un-Buildable
2.Excess Frtg
3.Topography
4.Size/Shape
5.Access
6.Deed Restricti
7.OPEN SPACE
8.Code Restricti
9.Fract Share

Acres

30.Rear Land 20-5
31.Rear Land 50+
32.Tillable/Pastu
33.Frm/OpnBlue/Cr
34.Farm/Open Spac
35.Farm/Open Spac
36.Farm/Open Spac
37.Treegrowth SW
38.Treegrowth MW
39.Treegrowth HW
40.Wasteland/RP
41.G
42.Mobile Home Si
43.PublicWtr/Sept
44.PrivateWtr/Sep
45.Lot improvemen
46.Miscellaneous

Inspection Witnessed By:

X Date

No./Date	Description	Date Insp.

Notes:
12/23/20 REV NAH REMOVE WD, ADD WD, ADD SHEDS

Whitefield

Whitefield

Map Lot 003-019 | Account 1321 | Location 25 HEMLOCK LANE | Card 1 Of 1 | 9/12/2023

Building Style	**4 Cape Cod**	
0.	4.Cape	8.Log
1.Conv.	5.Garrison	9.Other
2.Ranch	6.Split	10.Farnhou
3.R Ranch	7.Contemp	11.Mfg Dbl
Dwelling Units	**1**	
Other Units	**0**	
Stories	**5 One & 3/4 Story**	
1.1	4.1.5	7.
2.2	5.1.75	8.
3.3	6.2.5	9.
Exterior Walls	**2 Vinyl/Aluminum**	
0.	4.Asbestos	8.Concrete
1.Wood	5.Stucco	9.Other
2.Vin/Al	6.Brick	10.Wd Shgl
3.Compos.	7.Stone	11.Cement
Roof Surface	**1 Asphalt Shingles**	
1.Asphalt	4.Wood Sh	7.
2.Metal	5.Other	8.
3.Composit	6.	9.
SF Masonry Trim	**0**	
OPEN-3-CUSTOM	**0**	
OPEN-4-CUSTOM	**0**	
Year Built	**1999**	
Year Remodeled	**0**	
Foundation	**1 Concrete**	
1.Concrete	4.Wood	7.
2.C Block	5.Slab	8.
3.Br/Stone	6.Piers	9.
Basement	**4 Full Basement**	
1.1/4 Bmt	4.Full Bmt	7.
2.1/2 Bmt	5.None	8.
3.3/4 Bmt	6.	9.None
Bsmt Gar # Cars	**0**	
Wet Basement	**1 Dry Basement**	
1.Dry	4.	7.
2.Damp	5.	8.
3.Wet	6.	9.

SF Bsmt Living	**0**	
Fin Bsmt Grade	**0 0**	
BASEMENT FLOOR	**0**	
Heat Type	**100%**	**1 Hot Water BB**
0.	4.Steam	8.Fl/Wall
1.HWBB	5.FWA	9.No Heat
2.HWCI	6.GravWA	10.Rad/BB
3.H Pump	7.Electric	11.Monitor
Cool Type	**0%**	**9 None**
1.Refrig	4.W&C Air	7.
2.Evapor	5.Radheat	8.
3.H Pump	6.	9.None
Kitchen Style	**1 New/Remodeled**	
1.New/Remo	4.Obsolete	7.
2.Typical	5.	8.
3.Old Type	6.	9.None
Bath(s) Style	**1 New/modern**	
1.New/Modr	4.Obsolete	7.
2.Typical	5.	8.
3.Old Type	6.	9.None
# Rooms	**0**	
# Bedrooms	**0**	
# Full Baths	**2**	
# Half Baths	**0**	
# Addn Fixtures	**1**	
# Fireplaces	**0**	

TRIO Software
A Division of Harris Computer Systems

Layout	**1 Typical**	
1.Typical	4.	7.
2.Inadeq	5.	8.
3.Horrid	6.	9.
Attic	**9 None**	
1.1/4 Fin	4.Full Fin	7.
2.1/2 Fin	5.Fl/Stair	8.
3.3/4 Fin	6.	9.None
Insulation	**1 Full**	
1.Full	4.Minimal	7.
2.Heavy	5.Partial	8.
3.Capped	6.	9.None
Unfinished %	**0%**	
Grade & Factor	**3 Average 100%**	
1.E Grade	4.B Grade	7.
2.D Grade	5.A Grade	8.SC Grade
3.C Grade	6.AA Grade	9.Same
SQFT (Footprint)	**1120**	
Condition	**5 Above Average**	
1.Poor	4.Avg	7.V G
2.Fair	5.Avg+	8.Exc
3.Avg-	6.Good	9.Same
Phys. % Good	**0%**	
Funct. % Good	**100%**	
Functional Code	**9 None**	
1.Incomp	4.	7.
2.O-Built	5.	8.Other
3.Damage	6.	9.None
Econ. % Good	**100%**	
Economic Code	**None**	
0.None	3.No Power	6.Bad Abut
1.Location	4.Generate	9.None
2.Encroach	5.SiteLimt	9.
Entrance Code	**0**	
1.Interior	4.Vacant	7.
2.Refusal	5.Estimate	8.
3.Informed	6.	9.
Information Code	**0**	
1.Owner	4.Agent	7.
2.Relative	5.Estimate	8.
3.Tenant	6.Other	9.

Date Inspected

Additions, Outbuildings & Improvements

Type	Year	Units	Grade	Cond	Phys.	Funct.	Sound Value
68 Wood Deck	2012	64	2 100	3	0 %	100 %	
24 Frame Shed	0				%	%	500
24 Frame Shed	0				%	%	500
					%	%	
					%	%	
					%	%	
					%	%	
					%	%	
					%	%	
					%	%	

1.One Story Fram
2.Two Story Fram
3.Three Story Fr
4.1 & 1/2 Story
5.1 & 3/4 Story
6.2 & 1/2 Story
21.Open Frame Por
22.Encl Frame Por
23.Frame Garage
24.Frame Shed
25.Frame Bay Wind
26.1SFr Overhang
27.Unfin Basement
28.Unfinished Att
29.Finished Attic

Map Lot 016-052 | Account 1003 | Location 129 BENNER LANE | Card 1 Of 1 | 9/12/2023

FARMER, KAREN S TRUST
FARMER, KAREN S TRUSTEE
PO BOX 131
WHITEFIELD ME 04353-0131

B4772P136 B5816P307

Previous Owner
FARMER, KAREN S TRUST - FARMER, KAREN & CARROL
FARMER, CARROL D TRUST - FARMER, CARROL & KAREN
521 FENTON AVE NW
PORT CHARLOTTE FL 33952
Sale Date: 11/18/2021

Previous Owner
FARMER CARROLL D. & KAREN
521 FENTON AVE NW

PORT CHARLOTTE FL 33952
Sale Date: 4/17/2014

Inspection Witnessed By:

X Date

No./Date	Description	Date Insp.

Notes:

Whitefield

Property Data

Neighborhood **99 Whitefield**

Tree Growth Year **0**

X Coordinate **0**

Y Coordinate **0**

Zone/Land Use **11 Residential**

Secondary Zone

Topography **2 Rolling**

1.Level	4.Below St	7.
2.Rolling	5.Low	8.
3.Above St	6.Swampy	9.

Utilities **4 Drilled Well** **6 Septic System**

1.OutHouse	4.Dr Well	7.Cesspool
2.PblcWtr	5.Dug Well	8.LakeDraw
3.PblcSewr	6.Septic	9.None

Street **1 Paved**

1.Paved	4.Proposed	7.
2.Semi Imp	5.Private	8.
3.Gravel	6.	9.None

0

0

Sale Data

Sale Date **4/17/2014**

Price

Sale Type **2 Land & Buildings**

1.Land	4.Mfg unit	7.
2.L & B	5.Other	8.
3.Building	6.	9.

Financing **9 Unknown**

1.Convent	4.Seller	7.
2.FHA/VA	5.Private	8.
3.Assumed	6.Cash	9.Unknown

Validity **2 Related Parties**

1.Valid	4.Split	7.Changes
2.Related	5.Partial	8.Other
3.Distress	6.Exempt	9.

Verified **5 Public Record**

1.Buyer	4.Agent	7.Family
2.Seller	5.Pub Rec	8.Other
3.Lender	6.MLS	9.

Assessment Record

Year	Land	Buildings	Exempt	Total
2011	38,700	185,343	10,000	214,043
2012	38,700	185,343	10,000	214,043
2013	43,850	185,343	10,000	219,193
2014	43,850	185,343	10,000	219,193
2015	43,850	185,343	10,000	219,193
2016	43,850	185,343	10,000	219,193
2017	43,850	185,343	0	229,193
2018	43,850	185,343	0	229,193
2019	43,850	185,343	0	229,193
2020	43,850	185,343	0	229,193
2021	43,850	185,343	0	229,193
2022	43,850	185,343	0	229,193
2023	43,850	185,343	0	229,193
2024	43,850	185,343	0	229,193

Land Data

Front Foot	Type	Effective Frontage	Effective Depth	Influence Factor	Influence Code
11.Base 100fft				%	
12.Delta Triangle				%	
13.Nabla Triangle				%	
14.Sec 101to200ff				%	
15.FF 201+Over				%	
				%	
				%	
Square Foot		**Square Feet**			
16.Regular Lot				%	
17.Secondary Lot				%	
18.Excess land				%	
19.Condominium				%	
20.Miscellaneous				%	
				%	
				%	
Fract. Acre		**Acreage/Sites**			
21.Commercial Sit	22	1.50	100	%	0
22.Base Lot	28	3.50	100	%	0
23.A	47	1.00	100	%	0
Acres	45	1.00	100	%	0
24.B	29	4.50	100	%	0
25.Lakefront Site				%	
26.D				%	
27.Secondary Lot					
28.Rear Land up t					
29.Rear Land 5-20					

Total Acreage 9.50

Influence Codes

1.Un-Buildable
2.Excess Frtg
3.Topography
4.Size/Shape
5.Access
6.Deed Restricti
7.OPEN SPACE
8.Code Restricti
9.Fract Share
Acres
30.Rear Land 20-5
31.Rear Land 50+
32.Tillable/Pastu
33.Frm/OpnBlue/Cr
34.Farm/Open Spac
35.Farm/Open Spac
36.Farm/Open Spac
37.Treegrowth SW
38.Treegrowth MW
39.Treegrowth HW
40.Wasteland/RP
41.G
42.Mobile Home Si
43.PublicWtr/Sept
44.PrivateWtr/Sep
45.Lot improvemen
46.Miscellaneous

Whitefield

Map Lot 016-052 | Account 1003 | Location 129 BENNER LANE | Card 1 Of 1 | 9/12/2023

Building Style	**5 Garrison**	
0.	4.Cape	8.Log
1.Conv.	5.Garrison	9.Other
2.Ranch	6.Split	10.Farnhou
3.R Ranch	7.Contemp	11.Mfg Dbl
Dwelling Units	**1**	
Other Units	**0**	
Stories	**2 Two Story**	
1.1	4.1.5	7.
2.2	5.1.75	8.
3.3	6.2.5	9.
Exterior Walls	**2 Vinyl/Aluminum**	
0.	4.Asbestos	8.Concrete
1.Wood	5.Stucco	9.Other
2.Vin/Al	6.Brick	10.Wd Shgl
3.Compos.	7.Stone	11.Cement
Roof Surface	**1 Asphalt Shingles**	
1.Asphalt	4.Wood Sh	7.
2.Metal	5.Other	8.
3.Composit	6.	9.
SF Masonry Trim	**0**	
OPEN-3-CUSTOM	**0**	
OPEN-4-CUSTOM	**0**	
Year Built	**1978**	
Year Remodeled	**0**	
Foundation	**1 Concrete**	
1.Concrete	4.Wood	7.
2.C Block	5.Slab	8.
3.Br/Stone	6.Piers	9.
Basement	**4 Full Basement**	
1.1/4 Bmt	4.Full Bmt	7.
2.1/2 Bmt	5.None	8.
3.3/4 Bmt	6.	9.None
Bsmt Gar # Cars	**0**	
Wet Basement	**1 Dry Basement**	
1.Dry	4.	7.
2.Damp	5.	8.
3.Wet	6.	9.

SF Bsmt Living	**0**	
Fin Bsmt Grade	**0 0**	
BASEMENT FLOOR	**0**	
Heat Type	**100%**	**1 Hot Water BB**
0.	4.Steam	8.Fl/Wall
1.HWBB	5.FWA	9.No Heat
2.HWCI	6.GravWA	10.Rad/BB
3.H Pump	7.Electric	11.Monitor
Cool Type	**0%**	**9 None**
1.Refrig	4.W&C Air	7.
2.Evapor	5.Radheat	8.
3.H Pump	6.	9.None
Kitchen Style	**1 New/Remodeled**	
1.New/Remo	4.Obsolete	7.
2.Typical	5.	8.
3.Old Type	6.	9.None
Bath(s) Style	**1 New/modern**	
1.New/Modr	4.Obsolete	7.
2.Typical	5.	8.
3.Old Type	6.	9.None
# Rooms	**7**	
# Bedrooms	**3**	
# Full Baths	**2**	
# Half Baths	**1**	
# Addn Fixtures	**2**	
# Fireplaces	**0**	

TRIO Software
A Division of Harris Computer Systems

Layout	**1 Typical**	
1.Typical	4.	7.
2.Inadeq	5.	8.
3.Horrid	6.	9.
Attic	**9 None**	
1.1/4 Fin	4.Full Fin	7.
2.1/2 Fin	5.Fl/Stair	8.
3.3/4 Fin	6.	9.None
Insulation	**1 Full**	
1.Full	4.Minimal	7.
2.Heavy	5.Partial	8.
3.Capped	6.	9.None
Unfinished %	**0%**	
Grade & Factor	**3 Average 100%**	
1.E Grade	4.B Grade	7.
2.D Grade	5.A Grade	8.SC Grade
3.C Grade	6.AA Grade	9.Same
SQFT (Footprint)	**1104**	
Condition	**6 Good**	
1.Poor	4.Avg	7.V G
2.Fair	5.Avg+	8.Exc
3.Avg-	6.Good	9.Same
Phys. % Good	**0%**	
Funct. % Good	**100%**	
Functional Code	**9 None**	
1.Incomp	4.	7.
2.O-Built	5.	8.Other
3.Damage	6.	9.None
Econ. % Good	**100%**	
Economic Code	**None**	
0.None	3.No Power	6.Bad Abut
1.Location	4.Generate	9.None
2.Encroach	5.SiteLimt	9.
Entrance Code	**1 Interior Inspect**	
1.Interior	4.Vacant	7.
2.Refusal	5.Estimate	8.
3.Informed	6.	9.
Information Code	**1 Owner**	
1.Owner	4.Agent	7.
2.Relative	5.Estimate	8.
3.Tenant	6.Other	9.

Date Inspected

Additions, Outbuildings & Improvements

Type	Year	Units	Grade	Cond	Phys.	Funct.	Sound Value
23 Frame Garage	1978	576	3 100	4	0 %	100 %	
409 Concrete Pad	1978	576	3 100	4	0 %	100 %	
68 Wood Deck	1993	240	3 100	4	0 %	100 %	
24 Frame Shed	1983	192	1 100	2	0 %	100 %	
					%	%	
					%	%	
					%	%	
					%	%	
					%	%	
					%	%	

1.One Story Fram
2.Two Story Fram
3.Three Story Fr
4.1 & 1/2 Story
5.1 & 3/4 Story
6.2 & 1/2 Story
21.Open Frame Por
22.Encl Frame Por
23.Frame Garage
24.Frame Shed
25.Frame Bay Wind
26.1SFr Overhang
27.Unfin Basement
28.Unfinished Att
29.Finished Attic

Map Lot 020-029-A | Account 1717 | Location 442 MILLS ROAD | Card 1 Of 1 | 9/12/2023

FARRELL, JOHN J
17 FAIRVIEW AVENUE
RANDOLPH ME 04346

B4560P311

Property Data

Neighborhood **1 Whitefield**

Tree Growth Year **0**

X Coordinate **0**

Y Coordinate **0**

Zone/Land Use **11 Residential**

Secondary Zone

Topography **1 Level**

1.Level	4.Below St	7.
2.Rolling	5.Low	8.
3.Above St	6.Swampy	9.

Utilities **4 Drilled Well** **6 Septic System**

1.OutHouse	4.Dr Well	7.Cesspool
2.PblcWtr	5.Dug Well	8.LakeDraw
3.PblcSewr	6.Septic	9.None

Street **1 Paved**

1.Paved	4.Proposed	7.
2.Semi Imp	5.Private	8.
3.Gravel	6.	9.None

0

0

Sale Data

Sale Date **7/31/2012**

Price

Sale Type **2 Land & Buildings**

1.Land	4.Mfg unit	7.
2.L & B	5.Other	8.
3.Building	6.	9.

Financing **9 Unknown**

1.Convent	4.Seller	7.
2.FHA/VA	5.Private	8.
3.Assumed	6.Cash	9.Unknown

Validity **2 Related Parties**

1.Valid	4.Split	7.Changes
2.Related	5.Partial	8.Other
3.Distress	6.Exempt	9.

Verified **5 Public Record**

1.Buyer	4.Agent	7.Family
2.Seller	5.Pub Rec	8.Other
3.Lender	6.MLS	9.

Assessment Record

Year	Land	Buildings	Exempt	Total
2011	57,540	74,416	0	131,956
2012	47,540	74,416	0	121,956
2013	31,245	57,525	0	88,770
2014	31,245	57,525	0	88,770
2015	31,245	57,525	0	88,770
2016	31,245	57,525	0	88,770
2017	31,245	57,525	0	88,770
2018	31,245	57,525	0	88,770
2019	31,245	57,525	0	88,770
2020	31,245	57,525	0	88,770
2021	31,245	57,525	0	88,770
2022	31,245	57,525	0	88,770
2023	31,245	57,525	0	88,770
2024	31,245	57,525	0	88,770

Land Data

Front Foot	Type	Effective Frontage	Effective Depth	Influence Factor	Influence Code
11.Base 100fft				%	
12.Delta Triangle				%	
13.Nabla Triangle				%	
14.Sec 101to200ff				%	
15.FF 201+Over				%	
				%	
				%	
Square Foot		**Square Feet**			
16.Regular Lot				%	
17.Secondary Lot				%	
18.Excess land				%	
19.Condominium				%	
20.Miscellaneous				%	
				%	
				%	
Fract. Acre		**Acreage/Sites**			
21.Commercial Sit	22	1.50	100	%	0
22.Base Lot	28	0.83	100	%	0
23.A	45	1.00	100	%	0
Acres				%	
24.B				%	
25.Lakefront Site				%	
26.D				%	
27.Secondary Lot				%	
28.Rear Land up t					
29.Rear Land 5-20					

Total Acreage 2.33

Influence Codes

1.Un-Buildable
2.Excess Frtg
3.Topography
4.Size/Shape
5.Access
6.Deed Restricti
7.OPEN SPACE
8.Code Restricti
9.Fract Share
Acres
30.Rear Land 20-5
31.Rear Land 50+
32.Tillable/Pastu
33.Frm/OpnBlue/Cr
34.Farm/Open Spac
35.Farm/Open Spac
36.Farm/Open Spac
37.Treegrowth SW
38.Treegrowth MW
39.Treegrowth HW
40.Wasteland/RP
41.G
42.Mobile Home Si
43.PublicWtr/Sept
44.PrivateWtr/Sep
45.Lot improvemen
46.Miscellaneous

Inspection Witnessed By:

X Date

No./Date	Description	Date Insp.

Notes:
12/1/21 REV NAH (N/A?)- ADJ ROOF.

Whitefield

Whitefield

Map Lot 020-029-A | Account 1717 | Location 442 MILLS ROAD | Card 1 Of 1 | 9/12/2023

Building Style **7 Contemporary**		
0.	4.Cape	8.Log
1.Conv.	5.Garrison	9.Other
2.Ranch	6.Split	10.Farnhou
3.R Ranch	7.Contemp	11.Mfg Dbl
Dwelling Units **1**		
Other Units **0**		
Stories **4 One & 1/2 Story**		
1.1	4.1.5	7.
2.2	5.1.75	8.
3.3	6.2.5	9.
Exterior Walls **10 Wood Shingle**		
0.	4.Asbestos	8.Concrete
1.Wood	5.Stucco	9.Other
2.Vin/Al	6.Brick	10.Wd Shgl
3.Compos.	7.Stone	11.Cement
Roof Surface **2 Sheet Metal**		
1.Asphalt	4.Wood Sh	7.
2.Metal	5.Other	8.
3.Composit	6.	9.
SF Masonry Trim **0**		
OPEN-3-CUSTOM **0**		
OPEN-4-CUSTOM **0**		
Year Built **1970**		
Year Remodeled **0**		
Foundation **6 Piers**		
1.Concrete	4.Wood	7.
2.C Block	5.Slab	8.
3.Br/Stone	6.Piers	9.
Basement **9 No Basement**		
1.1/4 Bmt	4.Full Bmt	7.
2.1/2 Bmt	5.None	8.
3.3/4 Bmt	6.	9.None
Bsmt Gar # Cars **0**		
Wet Basement **9 No Basement**		
1.Dry	4.	7.
2.Damp	5.	8.
3.Wet	6.	9.

SF Bsmt Living **0**		
Fin Bsmt Grade **0 0**		
BASEMENT FLOOR **0**		
Heat Type **100%** **11 Monitor Type Heating**		
0.	4.Steam	8.Fl/Wall
1.HWBB	5.FWA	9.No Heat
2.HWCI	6.GravWA	10.Rad/BB
3.H Pump	7.Electric	11.Monitor
Cool Type **0%** **9 None**		
1.Refrig	4.W&C Air	7.
2.Evapor	5.Radheat	8.
3.H Pump	6.	9.None
Kitchen Style **2 Typical**		
1.New/Remo	4.Obsolete	7.
2.Typical	5.	8.
3.Old Type	6.	9.None
Bath(s) Style **2 Typical Bath(s)**		
1.New/Modr	4.Obsolete	7.
2.Typical	5.	8.
3.Old Type	6.	9.None
# Rooms **5**		
# Bedrooms **0**		
# Full Baths **1**		
# Half Baths **0**		
# Addn Fixtures **1**		
# Fireplaces **0**		

TRIO Software
A Division of Harris Computer Systems

Layout **1 Typical**		
1.Typical	4.	7.
2.Inadeq	5.	8.
3.Horrid	6.	9.
Attic **9 None**		
1.1/4 Fin	4.Full Fin	7.
2.1/2 Fin	5.Fl/Stair	8.
3.3/4 Fin	6.	9.None
Insulation **1 Full**		
1.Full	4.Minimal	7.
2.Heavy	5.Partial	8.
3.Capped	6.	9.None
Unfinished % **0%**		
Grade & Factor **2 Fair 100%**		
1.E Grade	4.B Grade	7.
2.D Grade	5.A Grade	8.SC Grade
3.C Grade	6.AA Grade	9.Same
SQFT (Footprint) **1176**		
Condition **3 Below Average**		
1.Poor	4.Avg	7.V G
2.Fair	5.Avg+	8.Exc
3.Avg-	6.Good	9.Same
Phys. % Good **0%**		
Funct. % Good **100%**		
Functional Code **9 None**		
1.Incomp	4.	7.
2.O-Built	5.	8.Other
3.Damage	6.	9.None
Econ. % Good **100%**		
Economic Code **None**		
0.None	3.No Power	6.Bad Abut
1.Location	4.Generate	9.None
2.Encroach	5.SiteLimt	9.
Entrance Code **0**		
1.Interior	4.Vacant	7.
2.Refusal	5.Estimate	8.
3.Informed	6.	9.
Information Code **0**		
1.Owner	4.Agent	7.
2.Relative	5.Estimate	8.
3.Tenant	6.Other	9.

Date Inspected

Additions, Outbuildings & Improvements

Type	Year	Units	Grade	Cond	Phys.	Funct.	Sound Value
1 One Story Frame	1998	170	2 100	2	0 %	100 %	
1 One Story Frame	1998	304	2 100	2	0 %	100 %	
24 Frame Shed	1998	170	2 100	2	0 %	100 %	
68 Wood Deck	1998	200	2 100	2	0 %	100 %	
22 Encl Frame Porch	1998	70	2 100	3	0 %	100 %	
68 Wood Deck	2000	264	2 100	3	0 %	100 %	
24 Frame Shed	2005	64	3 100	4	0 %	100 %	
24 Frame Shed	1950	424	2 100	3	0 %	100 %	
					%	%	
					%	%	

1.One Story Fram
2.Two Story Fram
3.Three Story Fr
4.1 & 1/2 Story
5.1 & 3/4 Story
6.2 & 1/2 Story
21.Open Frame Por
22.Encl Frame Por
23.Frame Garage
24.Frame Shed
25.Frame Bay Wind
26.1SFr Overhang
27.Unfin Basement
28.Unfinished Att
29.Finished Attic

Map Lot 013-034 | Account 1324 | Location 15 VIGUE ROAD | Card 1 Of 1 | 9/12/2023

FARRIS, GREGORY
15 VIGUE ROAD
WHITEFIELD ME 04353

Property Data

Neighborhood **99 Whitefield**

Tree Growth Year **0**

X Coordinate **0**

Y Coordinate **0**

Zone/Land Use **11 Residential**

Secondary Zone

Topography **1 Level**

1.Level	4.Below St	7.
2.Rolling	5.Low	8.
3.Above St	6.Swampy	9.

Utilities **4 Drilled Well** **6 Septic System**

1.OutHouse	4.Dr Well	7.Cesspool
2.PblcWtr	5.Dug Well	8.LakeDraw
3.PblcSewr	6.Septic	9.None

Street **1 Paved**

1.Paved	4.Proposed	7.
2.Semi Imp	5.Private	8.
3.Gravel	6.	9.None

0

0

Sale Data

Sale Date

Price

Sale Type

1.Land	4.Mfg unit	7.
2.L & B	5.Other	8.
3.Building	6.	9.

Financing

1.Convent	4.Seller	7.
2.FHA/VA	5.Private	8.
3.Assumed	6.Cash	9.Unknown

Validity

1.Valid	4.Split	7.Changes
2.Related	5.Partial	8.Other
3.Distress	6.Exempt	9.

Verified

1.Buyer	4.Agent	7.Family
2.Seller	5.Pub Rec	8.Other
3.Lender	6.MLS	9.

Assessment Record

Year	Land	Buildings	Exempt	Total
2011	30,060	187,809	10,000	207,869
2012	30,060	187,809	10,000	207,869
2013	33,600	187,809	10,000	211,409
2014	33,600	187,809	10,000	211,409
2015	33,600	187,809	10,000	211,409
2016	33,600	187,809	10,000	211,409
2017	33,600	187,809	15,000	206,409
2018	33,600	185,485	20,000	199,085
2019	33,600	188,446	20,000	202,046
2020	33,600	188,446	20,000	202,046
2021	33,600	188,446	25,000	197,046
2022	33,600	188,446	24,500	197,546
2023	33,600	188,446	23,000	199,046
2024	33,600	188,446	19,000	203,046

Land Data

Front Foot	Type	Effective Frontage	Effective Depth	Influence Factor	Influence Code
11.Base 100fft				%	
12.Delta Triangle				%	
13.Nabla Triangle				%	
14.Sec 101to200ff				%	
15.FF 201+Over				%	
				%	
				%	
Square Foot		**Square Feet**			
16.Regular Lot				%	
17.Secondary Lot				%	
18.Excess land				%	
19.Condominium				%	
20.Miscellaneous				%	
				%	
				%	
Fract. Acre		**Acreage/Sites**			
21.Commercial Sit	22	1.50	100	%	0
22.Base Lot	28	2.40	100	%	0
23.A	45	1.00	100	%	0
Acres				%	
24.B				%	
25.Lakefront Site				%	
26.D				%	
27.Secondary Lot				%	
28.Rear Land up t					
29.Rear Land 5-20					

Total Acreage 3.90

Influence Codes

1.Un-Buildable
2.Excess Frtg
3.Topography
4.Size/Shape
5.Access
6.Deed Restricti
7.OPEN SPACE
8.Code Restricti
9.Fract Share
Acres
30.Rear Land 20-5
31.Rear Land 50+
32.Tillable/Pastu
33.Frm/OpnBlue/Cr
34.Farm/Open Spac
35.Farm/Open Spac
36.Farm/Open Spac
37.Treegrowth SW
38.Treegrowth MW
39.Treegrowth HW
40.Wasteland/RP
41.G
42.Mobile Home Si
43.PublicWtr/Sept
44.PrivateWtr/Sep
45.Lot improvemen
46.Miscellaneous

Inspection Witnessed By:

X Date

No./Date	Description	Date Insp.

Notes:

8/3/18 W/MRS, ADD NEW WD ON BACK.
\8/29/17 REV W/MRS REMOVE CONC PAD, REMOVE WD, ADD OLD WD NPA. HOUSE IS A SPLIT LEVEL RANCH

Whitefield

Whitefield

Map Lot 013-034 | Account 1324 | Location 15 VIGUE ROAD | Card 1 Of 1 | 9/12/2023

Building Style	**6 Split Level**	
0.	4.Cape	8.Log
1.Conv.	5.Garrison	9.Other
2.Ranch	6.Split	10.Farnhou
3.R Ranch	7.Contemp	11.Mfg Dbl
Dwelling Units	**1**	
Other Units	**0**	
Stories	**1 One Story**	
1.1	4.1.5	7.
2.2	5.1.75	8.
3.3	6.2.5	9.
Exterior Walls	**1 Wood Siding**	
0.	4.Asbestos	8.Concrete
1.Wood	5.Stucco	9.Other
2.Vin/Al	6.Brick	10.Wd Shgl
3.Compos.	7.Stone	11.Cement
Roof Surface	**1 Asphalt Shingles**	
1.Asphalt	4.Wood Sh	7.
2.Metal	5.Other	8.
3.Composit	6.	9.
SF Masonry Trim	**0**	
OPEN-3-CUSTOM	**0**	
OPEN-4-CUSTOM	**0**	
Year Built	**1978**	
Year Remodeled	**0**	
Foundation	**1 Concrete**	
1.Concrete	4.Wood	7.
2.C Block	5.Slab	8.
3.Br/Stone	6.Piers	9.
Basement	**4 Full Basement**	
1.1/4 Bmt	4.Full Bmt	7.
2.1/2 Bmt	5.None	8.
3.3/4 Bmt	6.	9.None
Bsmt Gar # Cars	**1**	
Wet Basement	**1 Dry Basement**	
1.Dry	4.	7.
2.Damp	5.	8.
3.Wet	6.	9.

SF Bsmt Living	**0**	
Fin Bsmt Grade	**0 0**	
BASEMENT FLOOR	**0**	
Heat Type	**100%**	**1 Hot Water BB**
0.	4.Steam	8.Fl/Wall
1.HWBB	5.FWA	9.No Heat
2.HWCI	6.GravWA	10.Rad/BB
3.H Pump	7.Electric	11.Monitor
Cool Type	**0%**	**9 None**
1.Refrig	4.W&C Air	7.
2.Evapor	5.Radheat	8.
3.H Pump	6.	9.None
Kitchen Style	**1 New/Remodeled**	
1.New/Remo	4.Obsolete	7.
2.Typical	5.	8.
3.Old Type	6.	9.None
Bath(s) Style	**1 New/modern**	
1.New/Modr	4.Obsolete	7.
2.Typical	5.	8.
3.Old Type	6.	9.None
# Rooms	**8**	
# Bedrooms	**4**	
# Full Baths	**2**	
# Half Baths	**1**	
# Addn Fixtures	**2**	
# Fireplaces	**1**	

TRIO Software
A Division of Harris Computer Systems

Layout	**1 Typical**	
1.Typical	4.	7.
2.Inadeq	5.	8.
3.Horrid	6.	9.
Attic	**9 None**	
1.1/4 Fin	4.Full Fin	7.
2.1/2 Fin	5.Fl/Stair	8.
3.3/4 Fin	6.	9.None
Insulation	**1 Full**	
1.Full	4.Minimal	7.
2.Heavy	5.Partial	8.
3.Capped	6.	9.None
Unfinished %	**0%**	
Grade & Factor	**3 Average 100%**	
1.E Grade	4.B Grade	7.
2.D Grade	5.A Grade	8.SC Grade
3.C Grade	6.AA Grade	9.Same
SQFT (Footprint)	**2322**	
Condition	**6 Good**	
1.Poor	4.Avg	7.V G
2.Fair	5.Avg+	8.Exc
3.Avg-	6.Good	9.Same
Phys. % Good	**0%**	
Funct. % Good	**100%**	
Functional Code	**9 None**	
1.Incomp	4.	7.
2.O-Built	5.	8.Other
3.Damage	6.	9.None
Econ. % Good	**100%**	
Economic Code	**None**	
0.None	3.No Power	6.Bad Abut
1.Location	4.Generate	9.None
2.Encroach	5.SiteLimt	9.
Entrance Code	**1 Interior Inspect**	
1.Interior	4.Vacant	7.
2.Refusal	5.Estimate	8.
3.Informed	6.	9.
Information Code	**1 Owner**	
1.Owner	4.Agent	7.
2.Relative	5.Estimate	8.
3.Tenant	6.Other	9.

Date Inspected

Additions, Outbuildings & Improvements

Type	Year	Units	Grade	Cond	Phys.	Funct.	Sound Value
68 Wood Deck	1978	80	3 100	4	0 %	100 %	
23 Frame Garage	1990	1440	3 100	6	0 %	100 %	
409 Concrete Pad	1990	1440	3 100	4	0 %	100 %	
68 Wood Deck	2018	423	4 100	4	0 %	100 %	
					%	%	
					%	%	
					%	%	
					%	%	
					%	%	
					%	%	

1.One Story Fram
2.Two Story Fram
3.Three Story Fr
4.1 & 1/2 Story
5.1 & 3/4 Story
6.2 & 1/2 Story
21.Open Frame Por
22.Encl Frame Por
23.Frame Garage
24.Frame Shed
25.Frame Bay Wind
26.1SFr Overhang
27.Unfin Basement
28.Unfinished Att
29.Finished Attic

Map Lot 019-004 | Account 131 | Location 393 NORTH HUNTS MEADOW ROAD | Card 1 Of 1 | 9/12/2023

FECAROTTA, JOSEPH M
FECAROTTA, PATRICIA E
10 LAKEVIEW DRIVE
DANBURY CT 06811

B2256P232

Property Data

Neighborhood **1 Whitefield**

Tree Growth Year **0**

X Coordinate **0**

Y Coordinate **0**

Zone/Land Use **11 Residential**

Secondary Zone

Topography **2 Rolling**

1.Level	4.Below St	7.
2.Rolling	5.Low	8.
3.Above St	6.Swampy	9.

Utilities **4 Drilled Well** **6 Septic System**

1.OutHouse	4.Dr Well	7.Cesspool
2.PblcWtr	5.Dug Well	8.LakeDraw
3.PblcSewr	6.Septic	9.None

Street **1 Paved**

1.Paved	4.Proposed	7.
2.Semi Imp	5.Private	8.
3.Gravel	6.	9.None

0

0

Sale Data

Sale Date

Price

Sale Type

1.Land	4.Mfg unit	7.
2.L & B	5.Other	8.
3.Building	6.	9.

Financing

1.Convent	4.Seller	7.
2.FHA/VA	5.Private	8.
3.Assumed	6.Cash	9.Unknown

Validity

1.Valid	4.Split	7.Changes
2.Related	5.Partial	8.Other
3.Distress	6.Exempt	9.

Verified

1.Buyer	4.Agent	7.Family
2.Seller	5.Pub Rec	8.Other
3.Lender	6.MLS	9.

Assessment Record

Year	Land	Buildings	Exempt	Total
2011	114,625	98,136	0	212,761
2012	114,625	98,136	0	212,761
2013	108,750	98,136	0	206,886
2014	108,750	98,136	0	206,886
2015	108,750	98,136	0	206,886
2016	108,750	98,136	0	206,886
2017	108,750	98,136	0	206,886
2018	108,750	98,136	0	206,886
2019	108,750	98,136	0	206,886
2020	108,750	98,136	0	206,886
2021	108,750	95,259	0	204,009
2022	108,750	95,259	0	204,009
2023	108,750	95,259	0	204,009
2024	108,750	95,259	0	204,009

Land Data

Front Foot	Type	Effective Frontage	Effective Depth	Influence Factor	Influence Code
11.Base 100fft				%	
12.Delta Triangle				%	
13.Nabla Triangle				%	
14.Sec 101to200ff				%	
15.FF 201+Over				%	
				%	
				%	
Square Foot		**Square Feet**			
16.Regular Lot				%	
17.Secondary Lot				%	
18.Excess land				%	
19.Condominium				%	
20.Miscellaneous				%	
				%	
				%	
Fract. Acre		**Acreage/Sites**			
21.Commercial Sit	22	1.50	100	%	0
22.Base Lot	28	3.50	100	%	0
23.A	45	1.00	100	%	0
Acres	29	15.00	100	%	0
24.B	30	30.00	100	%	0
25.Lakefront Site	31	84.00	100	%	0
26.D				%	
27.Secondary Lot					
28.Rear Land up t					
29.Rear Land 5-20					

Total Acreage 134.00

Influence Codes

1.Un-Buildable
2.Excess Frtg
3.Topography
4.Size/Shape
5.Access
6.Deed Restricti
7.OPEN SPACE
8.Code Restricti
9.Fract Share
Acres
30.Rear Land 20-5
31.Rear Land 50+
32.Tillable/Pastu
33.Frm/OpnBlue/Cr
34.Farm/Open Spac
35.Farm/Open Spac
36.Farm/Open Spac
37.Treegrowth SW
38.Treegrowth MW
39.Treegrowth HW
40.Wasteland/RP
41.G
42.Mobile Home Si
43.PublicWtr/Sept
44.PrivateWtr/Sep
45.Lot improvemen
46.Miscellaneous

Inspection Witnessed By:

X Date

No./Date	Description	Date Insp.

Notes:
10/30/19-REV W/MR. ADJ BSMT

Whitefield

Whitefield

Map Lot 019-004 | Account 131 | Location 393 NORTH HUNTS MEADOW ROAD | Card 1 Of 1 | 9/12/2023

Building Style	**10 Farmhouse**	
0.	4.Cape	8.Log
1.Conv.	5.Garrison	9.Other
2.Ranch	6.Split	10.Farnhou
3.R Ranch	7.Contemp	11.Mfg Dbl
Dwelling Units	**1**	
Other Units	**0**	
Stories	**4 One & 1/2 Story**	
1.1	4.1.5	7.
2.2	5.1.75	8.
3.3	6.2.5	9.
Exterior Walls	**2 Vinyl/Aluminum**	
0.	4.Asbestos	8.Concrete
1.Wood	5.Stucco	9.Other
2.Vin/Al	6.Brick	10.Wd Shgl
3.Compos.	7.Stone	11.Cement
Roof Surface	**1 Asphalt Shingles**	
1.Asphalt	4.Wood Sh	7.
2.Metal	5.Other	8.
3.Composit	6.	9.
SF Masonry Trim	**0**	
OPEN-3-CUSTOM	**0**	
OPEN-4-CUSTOM	**0**	
Year Built	**1850**	
Year Remodeled	**1982**	
Foundation	**3 Brick &/or Stone**	
1.Concrete	4.Wood	7.
2.C Block	5.Slab	8.
3.Br/Stone	6.Piers	9.
Basement	**2 1/2 Basement**	
1.1/4 Bmt	4.Full Bmt	7.
2.1/2 Bmt	5.None	8.
3.3/4 Bmt	6.	9.None
Bsmt Gar # Cars	**0**	
Wet Basement	**1 Dry Basement**	
1.Dry	4.	7.
2.Damp	5.	8.
3.Wet	6.	9.

SF Bsmt Living	**0**	
Fin Bsmt Grade	**0 0**	
BASEMENT FLOOR	**0**	
Heat Type	**100% 5 Forced Warm Air**	
0.	4.Steam	8.Fl/Wall
1.HWBB	5.FWA	9.No Heat
2.HWCI	6.GravWA	10.Rad/BB
3.H Pump	7.Electric	11.Monitor
Cool Type	**0% 9 None**	
1.Refrig	4.W&C Air	7.
2.Evapor	5.Radheat	8.
3.H Pump	6.	9.None
Kitchen Style	**1 New/Remodeled**	
1.New/Remo	4.Obsolete	7.
2.Typical	5.	8.
3.Old Type	6.	9.None
Bath(s) Style	**1 New/modern**	
1.New/Modr	4.Obsolete	7.
2.Typical	5.	8.
3.Old Type	6.	9.None
# Rooms	**7**	
# Bedrooms	**5**	
# Full Baths	**1**	
# Half Baths	**0**	
# Addn Fixtures	**1**	
# Fireplaces	**0**	

TRIO Software
A Division of Harris Computer Systems

Layout	**1 Typical**	
1.Typical	4.	7.
2.Inadeq	5.	8.
3.Horrid	6.	9.
Attic	**9 None**	
1.1/4 Fin	4.Full Fin	7.
2.1/2 Fin	5.Fl/Stair	8.
3.3/4 Fin	6.	9.None
Insulation	**1 Full**	
1.Full	4.Minimal	7.
2.Heavy	5.Partial	8.
3.Capped	6.	9.None
Unfinished %	**0%**	
Grade & Factor	**3 Average 100%**	
1.E Grade	4.B Grade	7.
2.D Grade	5.A Grade	8.SC Grade
3.C Grade	6.AA Grade	9.Same
SQFT (Footprint)	**1269**	
Condition	**4 Average**	
1.Poor	4.Avg	7.V G
2.Fair	5.Avg+	8.Exc
3.Avg-	6.Good	9.Same
Phys. % Good	**0%**	
Funct. % Good	**100%**	
Functional Code	**9 None**	
1.Incomp	4.	7.
2.O-Built	5.	8.Other
3.Damage	6.	9.None
Econ. % Good	**100%**	
Economic Code	**None**	
0.None	3.No Power	6.Bad Abut
1.Location	4.Generate	9.None
2.Encroach	5.SiteLimt	9.
Entrance Code	**1 Interior Inspect**	
1.Interior	4.Vacant	7.
2.Refusal	5.Estimate	8.
3.Informed	6.	9.
Information Code	**1 Owner**	
1.Owner	4.Agent	7.
2.Relative	5.Estimate	8.
3.Tenant	6.Other	9.

Date Inspected

Additions, Outbuildings & Improvements

Type	Year	Units	Grade	Cond	Phys.	Funct.	Sound Value
23 Frame Garage	1980	252	3 100	4	0 %	100 %	
24 Frame Shed	1917	238	1 100	2	0 %	100 %	
24 Frame Shed	1850	900	1 100	1	0 %	100 %	
					%	%	
					%	%	
					%	%	
					%	%	
					%	%	
					%	%	
					%	%	

1.One Story Fram
2.Two Story Fram
3.Three Story Fr
4.1 & 1/2 Story
5.1 & 3/4 Story
6.2 & 1/2 Story
21.Open Frame Por
22.Encl Frame Por
23.Frame Garage
24.Frame Shed
25.Frame Bay Wind
26.1SFr Overhang
27.Unfin Basement
28.Unfinished Att
29.Finished Attic

Map Lot 004-018 | Account 1391 | Location 309 WISCASSET ROAD | Card 1 Of 1 | 9/12/2023

FEDERMAN, ANDREW C
FEDERMAN, CORYNNE C
309 WISCASSET ROAD
WHITEFIELD ME 04353

B5939P264

Previous Owner
DENHAM, ROY
309 WISCASSET ROAD

WHITEFIELD ME 04353
Sale Date: 9/30/2022

Inspection Witnessed By:

X Date

No./Date	Description	Date Insp.

Notes:

Whitefield

Property Data

Neighborhood **1 Whitefield**

Tree Growth Year **0**

X Coordinate **0**

Y Coordinate **0**

Zone/Land Use **11 Residential**

Secondary Zone

Topography **2 Rolling**

1.Level	4.Below St	7.
2.Rolling	5.Low	8.
3.Above St	6.Swampy	9.

Utilities **4 Drilled Well** **6 Septic System**

1.OutHouse	4.Dr Well	7.Cesspool
2.PblcWtr	5.Dug Well	8.LakeDraw
3.PblcSewr	6.Septic	9.None

Street **1 Paved**

1.Paved	4.Proposed	7.
2.Semi Imp	5.Private	8.
3.Gravel	6.	9.None

0

0

Sale Data

Sale Date **9/30/2022**

Price **325,000**

Sale Type **2 Land & Buildings**

1.Land	4.Mfg unit	7.
2.L & B	5.Other	8.
3.Building	6.	9.

Financing **9 Unknown**

1.Convent	4.Seller	7.
2.FHA/VA	5.Private	8.
3.Assumed	6.Cash	9.Unknown

Validity **1 Arms Length Sale**

1.Valid	4.Split	7.Changes
2.Related	5.Partial	8.Other
3.Distress	6.Exempt	9.

Verified **5 Public Record**

1.Buyer	4.Agent	7.Family
2.Seller	5.Pub Rec	8.Other
3.Lender	6.MLS	9.

Assessment Record

Year	Land	Buildings	Exempt	Total
2011	48,117	116,888	10,000	155,005
2012	48,117	116,888	10,000	155,005
2013	54,842	116,888	10,000	161,730
2014	54,842	116,888	10,000	161,730
2015	54,842	116,888	10,000	161,730
2016	54,842	116,888	10,000	161,730
2017	54,842	116,888	15,000	156,730
2018	54,842	116,888	20,000	151,730
2019	54,842	116,888	20,000	151,730
2020	54,842	116,888	20,000	151,730
2021	54,842	116,888	25,000	146,730
2022	54,842	116,888	24,500	147,230
2023	54,842	116,888	23,000	148,730
2024	54,842	116,888	0	171,730

Land Data

Front Foot	Type	Effective Frontage	Effective Depth	Influence Factor	Influence Code
11.Base 100fft				%	
12.Delta Triangle				%	
13.Nabla Triangle				%	
14.Sec 101to200ff				%	
15.FF 201+Over				%	
				%	
				%	
Square Foot		**Square Feet**			
16.Regular Lot				%	
17.Secondary Lot				%	
18.Excess land				%	
19.Condominium				%	
20.Miscellaneous				%	
				%	
				%	
Fract. Acre		**Acreage/Sites**			
21.Commercial Sit	22	1.50	100	%	0
22.Base Lot	28	3.50	100	%	0
23.A	45	1.00	100	%	0
Acres	29	15.00	100	%	0
24.B	30	11.68	100	%	0
25.Lakefront Site				%	
26.D				%	
27.Secondary Lot					
28.Rear Land up t					
29.Rear Land 5-20					

Total Acreage 31.68

Influence Codes

1.Un-Buildable
2.Excess Frtg
3.Topography
4.Size/Shape
5.Access
6.Deed Restricti
7.OPEN SPACE
8.Code Restricti
9.Fract Share
Acres
30.Rear Land 20-5
31.Rear Land 50+
32.Tillable/Pastu
33.Frm/OpnBlue/Cr
34.Farm/Open Spac
35.Farm/Open Spac
36.Farm/Open Spac
37.Treegrowth SW
38.Treegrowth MW
39.Treegrowth HW
40.Wasteland/RP
41.G
42.Mobile Home Si
43.PublicWtr/Sept
44.PrivateWtr/Sep
45.Lot improvemen
46.Miscellaneous

Whitefield

Map Lot 004-018 | Account 1391 | Location 309 WISCASSET ROAD | Card 1 Of 1 | 9/12/2023

Building Style	**2 Ranch**	
0.	4.Cape	8.Log
1.Conv.	5.Garrison	9.Other
2.Ranch	6.Split	10.Farnhou
3.R Ranch	7.Contemp	11.Mfg Dbl
Dwelling Units	**1**	
Other Units	**0**	
Stories	**1 One Story**	
1.1	4.1.5	7.
2.2	5.1.75	8.
3.3	6.2.5	9.
Exterior Walls	**2 Vinyl/Aluminum**	
0.	4.Asbestos	8.Concrete
1.Wood	5.Stucco	9.Other
2.Vin/Al	6.Brick	10.Wd Shgl
3.Compos.	7.Stone	11.Cement
Roof Surface	**1 Asphalt Shingles**	
1.Asphalt	4.Wood Sh	7.
2.Metal	5.Other	8.
3.Composit	6.	9.
SF Masonry Trim	**0**	
OPEN-3-CUSTOM	**0**	
OPEN-4-CUSTOM	**0**	
Year Built	**2005**	
Year Remodeled	**0**	
Foundation	**4 Wood**	
1.Concrete	4.Wood	7.
2.C Block	5.Slab	8.
3.Br/Stone	6.Piers	9.
Basement	**9 No Basement**	
1.1/4 Bmt	4.Full Bmt	7.
2.1/2 Bmt	5.None	8.
3.3/4 Bmt	6.	9.None
Bsmt Gar # Cars	**0**	
Wet Basement	**9 No Basement**	
1.Dry	4.	7.
2.Damp	5.	8.
3.Wet	6.	9.

SF Bsmt Living	**0**	
Fin Bsmt Grade	**0 0**	
BASEMENT FLOOR	**0**	
Heat Type	**100%**	**5 Forced Warm Air**
0.	4.Steam	8.Fl/Wall
1.HWBB	5.FWA	9.No Heat
2.HWCI	6.GravWA	10.Rad/BB
3.H Pump	7.Electric	11.Monitor
Cool Type	**0%**	**9 None**
1.Refrig	4.W&C Air	7.
2.Evapor	5.Radheat	8.
3.H Pump	6.	9.None
Kitchen Style	**1 New/Remodeled**	
1.New/Remo	4.Obsolete	7.
2.Typical	5.	8.
3.Old Type	6.	9.None
Bath(s) Style	**1 New/modern**	
1.New/Modr	4.Obsolete	7.
2.Typical	5.	8.
3.Old Type	6.	9.None
# Rooms	**0**	
# Bedrooms	**0**	
# Full Baths	**1**	
# Half Baths	**0**	
# Addn Fixtures	**1**	
# Fireplaces	**0**	

Layout	**1 Typical**	
1.Typical	4.	7.
2.Inadeq	5.	8.
3.Horrid	6.	9.
Attic	**9 None**	
1.1/4 Fin	4.Full Fin	7.
2.1/2 Fin	5.Fl/Stair	8.
3.3/4 Fin	6.	9.None
Insulation	**1 Full**	
1.Full	4.Minimal	7.
2.Heavy	5.Partial	8.
3.Capped	6.	9.None
Unfinished %	**0%**	
Grade & Factor	**3 Average 100%**	
1.E Grade	4.B Grade	7.
2.D Grade	5.A Grade	8.SC Grade
3.C Grade	6.AA Grade	9.Same
SQFT (Footprint)	**1500**	
Condition	**4 Average**	
1.Poor	4.Avg	7.V G
2.Fair	5.Avg+	8.Exc
3.Avg-	6.Good	9.Same
Phys. % Good	**0%**	
Funct. % Good	**100%**	
Functional Code	**9 None**	
1.Incomp	4.	7.
2.O-Built	5.	8.Other
3.Damage	6.	9.None
Econ. % Good	**100%**	
Economic Code	**None**	
0.None	3.No Power	6.Bad Abut
1.Location	4.Generate	9.None
2.Encroach	5.SiteLimt	9.
Entrance Code	**0**	
1.Interior	4.Vacant	7.
2.Refusal	5.Estimate	8.
3.Informed	6.	9.
Information Code	**0**	
1.Owner	4.Agent	7.
2.Relative	5.Estimate	8.
3.Tenant	6.Other	9.

TRIO Software
A Division of Harris Computer Systems

Date Inspected

Additions, Outbuildings & Improvements

Type	Year	Units	Grade	Cond	Phys.	Funct.	Sound Value
23 Frame Garage	2005	1500	3 100	4	0 %	100 %	
409 Concrete Pad	2005	1500	3 100	4	0 %	100 %	
68 Wood Deck	2005	256	3 100	4	0 %	100 %	
					%	%	
					%	%	
					%	%	
					%	%	
					%	%	
					%	%	
					%	%	

1.One Story Fram
2.Two Story Fram
3.Three Story Fr
4.1 & 1/2 Story
5.1 & 3/4 Story
6.2 & 1/2 Story
21.Open Frame Por
22.Encl Frame Por
23.Frame Garage
24.Frame Shed
25.Frame Bay Wind
26.1SFr Overhang
27.Unfin Basement
28.Unfinished Att
29.Finished Attic

Map Lot 012-029-D | Account 496 | Location HUNTS MEADOW ROAD | Card 1 Of 1 | 9/12/2023

FEENEY, THOMAS M
81 HUNTS MEADOW ROAD
WHITEFIELD ME 04353

B4073P294

Previous Owner
F & F REALTY
PO BOX 657

GARDINER ME 04345
Sale Date: 11/21/2008

Inspection Witnessed By:

X Date

No./Date	Description	Date Insp.

Notes:

Whitefield

Property Data

Neighborhood	**1 Whitefield**	
Tree Growth Year	**0**	
X Coordinate		**0**
Y Coordinate		**0**
Zone/Land Use	**11 Residential**	
Secondary Zone		
Topography	**2 Rolling**	**9**

1.Level	4.Below St	7.
2.Rolling	5.Low	8.
3.Above St	6.Swampy	9.

Utilities	**9 None**	**9 None**

1.OutHouse	4.Dr Well	7.Cesspool
2.PblcWtr	5.Dug Well	8.LakeDraw
3.PblcSewr	6.Septic	9.None

Street	**3 Gravel**	

1.Paved	4.Proposed	7.
2.Semi Imp	5.Private	8.
3.Gravel	6.	9.None

0

0

Sale Data

Sale Date	**11/21/2008**
Price	**32,000**
Sale Type	**1 Land Only**

1.Land	4.Mfg unit	7.
2.L & B	5.Other	8.
3.Building	6.	9.

Financing	**6 Cash Sale**	

1.Convent	4.Seller	7.
2.FHA/VA	5.Private	8.
3.Assumed	6.Cash	9.Unknown

Validity	**1 Arms Length Sale**	

1.Valid	4.Split	7.Changes
2.Related	5.Partial	8.Other
3.Distress	6.Exempt	9.

Verified	**5 Public Record**	

1.Buyer	4.Agent	7.Family
2.Seller	5.Pub Rec	8.Other
3.Lender	6.MLS	9.

Assessment Record

Year	Land	Buildings	Exempt	Total
2011	18,767	0	0	18,767
2012	18,767	0	0	18,767
2013	20,615	0	0	20,615
2014	20,615	0	0	20,615
2015	20,615	0	0	20,615
2016	20,615	0	0	20,615
2017	20,615	0	0	20,615
2018	20,615	0	0	20,615
2019	20,615	0	0	20,615
2020	20,615	0	0	20,615
2021	20,615	0	0	20,615
2022	20,615	0	0	20,615
2023	20,615	0	0	20,615
2024	20,615	0	0	20,615

Land Data

Front Foot	Type	Effective Frontage	Effective Depth	Influence Factor	Influence Code
11.Base 100fft				%	
12.Delta Triangle				%	
13.Nabla Triangle				%	
14.Sec 101to200ff				%	
15.FF 201+Over				%	
				%	
				%	
Square Foot		**Square Feet**			
16.Regular Lot				%	
17.Secondary Lot				%	
18.Excess land				%	
19.Condominium				%	
20.Miscellaneous				%	
				%	
				%	
Fract. Acre		**Acreage/Sites**			
21.Commercial Sit	22	1.50	100	%	0
22.Base Lot	28	0.41	100	%	0
23.A				%	
Acres				%	
24.B				%	
25.Lakefront Site				%	
26.D				%	
27.Secondary Lot				%	
28.Rear Land up t					
29.Rear Land 5-20					

Total Acreage 1.91

Influence Codes

1.Un-Buildable
2.Excess Frtg
3.Topography
4.Size/Shape
5.Access
6.Deed Restricti
7.OPEN SPACE
8.Code Restricti
9.Fract Share
Acres
30.Rear Land 20-5
31.Rear Land 50+
32.Tillable/Pastu
33.Frm/OpnBlue/Cr
34.Farm/Open Spac
35.Farm/Open Spac
36.Farm/Open Spac
37.Treegrowth SW
38.Treegrowth MW
39.Treegrowth HW
40.Wasteland/RP
41.G
42.Mobile Home Si
43.PublicWtr/Sept
44.PrivateWtr/Sep
45.Lot improvemen
46.Miscellaneous

Whitefield

Map Lot 012-029-D | Account 496 | Location HUNTS MEADOW ROAD | Card 1 Of 1 | 9/12/2023

Building Style		
0.	4.Cape	8.Log
1.Conv.	5.Garrison	9.Other
2.Ranch	6.Split	10.Farnhou
3.R Ranch	7.Contemp	11.Mfg Dbl

Dwelling Units
Other Units

Stories		
1.1	4.1.5	7.
2.2	5.1.75	8.
3.3	6.2.5	9.

Exterior Walls		
0.	4.Asbestos	8.Concrete
1.Wood	5.Stucco	9.Other
2.Vin/Al	6.Brick	10.Wd Shgl
3.Compos.	7.Stone	11.Cement

Roof Surface		
1.Asphalt	4.Wood Sh	7.
2.Metal	5.Other	8.
3.Composit	6.	9.

SF Masonry Trim
OPEN-3-CUSTOM
OPEN-4-CUSTOM
Year Built
Year Remodeled

Foundation		
1.Concrete	4.Wood	7.
2.C Block	5.Slab	8.
3.Br/Stone	6.Piers	9.

Basement		
1.1/4 Bmt	4.Full Bmt	7.
2.1/2 Bmt	5.None	8.
3.3/4 Bmt	6.	9.None

Bsmt Gar # Cars

Wet Basement		
1.Dry	4.	7.
2.Damp	5.	8.
3.Wet	6.	9.

SF Bsmt Living
Fin Bsmt Grade
BASEMENT FLOOR

Heat Type **100%**		
0.	4.Steam	8.Fl/Wall
1.HWBB	5.FWA	9.No Heat
2.HWCI	6.GravWA	10.Rad/BB
3.H Pump	7.Electric	11.Monitor

Cool Type **0%**		
1.Refrig	4.W&C Air	7.
2.Evapor	5.Radheat	8.
3.H Pump	6.	9.None

Kitchen Style		
1.New/Remo	4.Obsolete	7.
2.Typical	5.	8.
3.Old Type	6.	9.None

Bath(s) Style		
1.New/Modr	4.Obsolete	7.
2.Typical	5.	8.
3.Old Type	6.	9.None

Rooms
Bedrooms
Full Baths
Half Baths
Addn Fixtures
Fireplaces

TRIO Software
A Division of Harris Computer Systems

Layout		
1.Typical	4.	7.
2.Inadeq	5.	8.
3.Horrid	6.	9.

Attic		
1.1/4 Fin	4.Full Fin	7.
2.1/2 Fin	5.Fl/Stair	8.
3.3/4 Fin	6.	9.None

Insulation		
1.Full	4.Minimal	7.
2.Heavy	5.Partial	8.
3.Capped	6.	9.None

Unfinished %

Grade & Factor		
1.E Grade	4.B Grade	7.
2.D Grade	5.A Grade	8.SC Grade
3.C Grade	6.AA Grade	9.Same

SQFT (Footprint)

Condition		
1.Poor	4.Avg	7.V G
2.Fair	5.Avg+	8.Exc
3.Avg-	6.Good	9.Same

Phys. % Good
Funct. % Good

Functional Code		
1.Incomp	4.	7.
2.O-Built	5.	8.Other
3.Damage	6.	9.None

Econ. % Good

Economic Code		
0.None	3.No Power	6.Bad Abut
1.Location	4.Generate	9.None
2.Encroach	5.SiteLimt	9.

Entrance Code **0**		
1.Interior	4.Vacant	7.
2.Refusal	5.Estimate	8.
3.Informed	6.	9.

Information Code **0**		
1.Owner	4.Agent	7.
2.Relative	5.Estimate	8.
3.Tenant	6.Other	9.

Date Inspected

Additions, Outbuildings & Improvements

Type	Year	Units	Grade	Cond	Phys.	Funct.	Sound Value
					%	%	
					%	%	
					%	%	
					%	%	
					%	%	
					%	%	
					%	%	
					%	%	
					%	%	
					%	%	

1.One Story Fram
2.Two Story Fram
3.Three Story Fr
4.1 & 1/2 Story
5.1 & 3/4 Story
6.2 & 1/2 Story
21.Open Frame Por
22.Encl Frame Por
23.Frame Garage
24.Frame Shed
25.Frame Bay Wind
26.1SFr Overhang
27.Unfin Basement
28.Unfinished Att
29.Finished Attic

Map Lot 012-029-A | Account 1125 | Location 81 HUNTS MEADOW ROAD | Card 1 Of 1 | 9/12/2023

FEENEY, THOMAS M
81 HUNTS MEADOW ROAD
WHITEFIELD ME 04353

B4073P294

Previous Owner
F & F REALTY
P. O. BOX 657

GARDINER ME 04345
Sale Date: 11/21/2008

Inspection Witnessed By:

X Date

No./Date	Description	Date Insp.

Notes:
2/19/20 NAH ADD GAR.
8/30/17 REV NAH ADD OP AND WD NPA, ADD SHED.

Whitefield

Property Data

Neighborhood **1 Whitefield**

Tree Growth Year **0**

X Coordinate **0**

Y Coordinate **0**

Zone/Land Use **11 Residential**

Secondary Zone

Topography **2 Rolling**

1.Level 4.Below St 7.
2.Rolling 5.Low 8.
3.Above St 6.Swampy 9.

Utilities **4 Drilled Well** **6 Septic System**

1.OutHouse 4.Dr Well 7.Cesspool
2.PblcWtr 5.Dug Well 8.LakeDraw
3.PblcSewr 6.Septic 9.None

Street **1 Paved**

1.Paved 4.Proposed 7.
2.Semi Imp 5.Private 8.
3.Gravel 6. 9.None

0

0

Sale Data

Sale Date **11/21/2008**

Price **32,000**

Sale Type **2 Land & Buildings**

1.Land 4.Mfg unit 7.
2.L & B 5.Other 8.
3.Building 6. 9.

Financing **1 Conventional**

1.Convent 4.Seller 7.
2.FHA/VA 5.Private 8.
3.Assumed 6.Cash 9.Unknown

Validity **1 Arms Length Sale**

1.Valid 4.Split 7.Changes
2.Related 5.Partial 8.Other
3.Distress 6.Exempt 9.

Verified **5 Public Record**

1.Buyer 4.Agent 7.Family
2.Seller 5.Pub Rec 8.Other
3.Lender 6.MLS 9.

Assessment Record

Year	Land	Buildings	Exempt	Total
2011	28,500	145,877	0	174,377
2012	28,500	145,877	0	174,377
2013	30,000	145,877	0	175,877
2014	30,000	145,877	0	175,877
2015	30,000	145,877	0	175,877
2016	30,000	145,877	0	175,877
2017	30,000	145,877	0	175,877
2018	30,000	148,289	0	178,289
2019	30,000	148,289	0	178,289
2020	30,000	148,289	0	178,289
2021	30,000	157,625	0	187,625
2022	30,000	157,625	24,500	163,125
2023	30,000	157,625	23,000	164,625
2024	30,000	157,625	19,000	168,625

Land Data

Front Foot	Type	Effective Frontage	Effective Depth	Influence Factor	Influence Code
11.Base 100fft				%	
12.Delta Triangle				%	
13.Nabla Triangle				%	
14.Sec 101to200ff				%	
15.FF 201+Over				%	
				%	
				%	
Square Foot		**Square Feet**			
16.Regular Lot				%	
17.Secondary Lot				%	
18.Excess land				%	
19.Condominium				%	
20.Miscellaneous				%	
				%	
				%	
Fract. Acre		**Acreage/Sites**			
21.Commercial Sit	22	1.50	100	%	0
22.Base Lot	45	1.00	100	%	0
23.A				%	
Acres				%	
24.B				%	
25.Lakefront Site				%	
26.D				%	
27.Secondary Lot				%	
28.Rear Land up t					
29.Rear Land 5-20					

Total Acreage 1.50

Influence Codes

1.Un-Buildable
2.Excess Frtg
3.Topography
4.Size/Shape
5.Access
6.Deed Restricti
7.OPEN SPACE
8.Code Restricti
9.Fract Share
Acres
30.Rear Land 20-5
31.Rear Land 50+
32.Tillable/Pastu
33.Frm/OpnBlue/Cr
34.Farm/Open Spac
35.Farm/Open Spac
36.Farm/Open Spac
37.Treegrowth SW
38.Treegrowth MW
39.Treegrowth HW
40.Wasteland/RP
41.G
42.Mobile Home Si
43.PublicWtr/Sept
44.PrivateWtr/Sep
45.Lot improvemen
46.Miscellaneous

Whitefield

Map Lot 012-029-A | Account 1125 | Location 81 HUNTS MEADOW ROAD | Card 1 Of 1 | 9/12/2023

Building Style **2 Ranch**		
0.	4.Cape	8.Log
1.Conv.	5.Garrison	9.Other
2.Ranch	6.Split	10.Farnhou
3.R Ranch	7.Contemp	11.Mfg Dbl
Dwelling Units **1**		
Other Units **0**		
Stories **1 One Story**		
1.1	4.1.5	7.
2.2	5.1.75	8.
3.3	6.2.5	9.
Exterior Walls **2 Vinyl/Aluminum**		
0.	4.Asbestos	8.Concrete
1.Wood	5.Stucco	9.Other
2.Vin/Al	6.Brick	10.Wd Shgl
3.Compos.	7.Stone	11.Cement
Roof Surface **1 Asphalt Shingles**		
1.Asphalt	4.Wood Sh	7.
2.Metal	5.Other	8.
3.Composit	6.	9.
SF Masonry Trim **0**		
OPEN-3-CUSTOM **0**		
OPEN-4-CUSTOM **0**		
Year Built **2009**		
Year Remodeled **0**		
Foundation **1 Concrete**		
1.Concrete	4.Wood	7.
2.C Block	5.Slab	8.
3.Br/Stone	6.Piers	9.
Basement **4 Full Basement**		
1.1/4 Bmt	4.Full Bmt	7.
2.1/2 Bmt	5.None	8.
3.3/4 Bmt	6.	9.None
Bsmt Gar # Cars **0**		
Wet Basement **1 Dry Basement**		
1.Dry	4.	7.
2.Damp	5.	8.
3.Wet	6.	9.

SF Bsmt Living **0**		
Fin Bsmt Grade **0 0**		
BASEMENT FLOOR **0**		
Heat Type **100%**	**10 Radiant w/BB other levels**	
0.	4.Steam	8.Fl/Wall
1.HWBB	5.FWA	9.No Heat
2.HWCI	6.GravWA	10.Rad/BB
3.H Pump	7.Electric	11.Monitor
Cool Type **0%**	**9 None**	
1.Refrig	4.W&C Air	7.
2.Evapor	5.Radheat	8.
3.H Pump	6.	9.None
Kitchen Style	**1 New/Remodeled**	
1.New/Remo	4.Obsolete	7.
2.Typical	5.	8.
3.Old Type	6.	9.None
Bath(s) Style	**1 New/modern**	
1.New/Modr	4.Obsolete	7.
2.Typical	5.	8.
3.Old Type	6.	9.None
# Rooms **6**		
# Bedrooms **3**		
# Full Baths **2**		
# Half Baths **0**		
# Addn Fixtures **2**		
# Fireplaces **0**		

TRIO Software
A Division of Harris Computer Systems

Layout **1 Typical**		
1.Typical	4.	7.
2.Inadeq	5.	8.
3.Horrid	6.	9.
Attic **9 None**		
1.1/4 Fin	4.Full Fin	7.
2.1/2 Fin	5.Fl/Stair	8.
3.3/4 Fin	6.	9.None
Insulation **1 Full**		
1.Full	4.Minimal	7.
2.Heavy	5.Partial	8.
3.Capped	6.	9.None
Unfinished % **0%**		
Grade & Factor **4 Good 100%**		
1.E Grade	4.B Grade	7.
2.D Grade	5.A Grade	8.SC Grade
3.C Grade	6.AA Grade	9.Same
SQFT (Footprint) **1151**		
Condition **6 Good**		
1.Poor	4.Avg	7.V G
2.Fair	5.Avg+	8.Exc
3.Avg-	6.Good	9.Same
Phys. % Good **0%**		
Funct. % Good **100%**		
Functional Code **9 None**		
1.Incomp	4.	7.
2.O-Built	5.	8.Other
3.Damage	6.	9.None
Econ. % Good **100%**		
Economic Code **None**		
0.None	3.No Power	6.Bad Abut
1.Location	4.Generate	9.None
2.Encroach	5.SiteLimt	9.
Entrance Code **1 Interior Inspect**		
1.Interior	4.Vacant	7.
2.Refusal	5.Estimate	8.
3.Informed	6.	9.
Information Code **6 Other**		
1.Owner	4.Agent	7.
2.Relative	5.Estimate	8.
3.Tenant	6.Other	9.

Date Inspected

Additions, Outbuildings & Improvements

Type	Year	Units	Grade	Cond	Phys.	Funct.	Sound Value
23 Frame Garage	2008	672	3 100	6	0 %	100 %	
409 Concrete Pad	2008	672	3 100	4	0 %	100 %	
21 Open Frame	0	64	0 0	0	0 %	0 %	
68 Wood Deck	0	192	0 0	0	0 %	0 %	
24 Frame Shed	0	112	2 100	4	0 %	100 %	
23 Frame Garage	2020	960	3 100	4	0 %	100 %	
409 Concrete Pad	2020	960	3 100	4	0 %	100 %	
					%	%	
					%	%	
					%	%	

1.One Story Fram
2.Two Story Fram
3.Three Story Fr
4.1 & 1/2 Story
5.1 & 3/4 Story
6.2 & 1/2 Story
21.Open Frame Por
22.Encl Frame Por
23.Frame Garage
24.Frame Shed
25.Frame Bay Wind
26.1SFr Overhang
27.Unfin Basement
28.Unfinished Att
29.Finished Attic

Map Lot 007-041-A | Account 1991 | Location EAST RIVER ROAD | Card 1 Of 1 | 9/12/2023

FENDERSON, ADAM
PO BOX 39
WHITEFIELD ME 04353

B5853P74

Property Data

Neighborhood **1 Whitefield**

Tree Growth Year **0**

X Coordinate **0**

Y Coordinate **0**

Zone/Land Use **11 Residential**

Secondary Zone

Topography **2 Rolling** **9**

1.Level	4.Below St	7.
2.Rolling	5.Low	8.
3.Above St	6.Swampy	9.

Utilities **9 None** **9 None**

1.OutHouse	4.Dr Well	7.Cesspool
2.PblcWtr	5.Dug Well	8.LakeDraw
3.PblcSewr	6.Septic	9.None

Street **1 Paved**

1.Paved	4.Proposed	7.
2.Semi Imp	5.Private	8.
3.Gravel	6.	9.None

0

0

Sale Data

Sale Date

Price

Sale Type

1.Land	4.Mfg unit	7.
2.L & B	5.Other	8.
3.Building	6.	9.

Financing

1.Convent	4.Seller	7.
2.FHA/VA	5.Private	8.
3.Assumed	6.Cash	9.Unknown

Validity

1.Valid	4.Split	7.Changes
2.Related	5.Partial	8.Other
3.Distress	6.Exempt	9.

Verified

1.Buyer	4.Agent	7.Family
2.Seller	5.Pub Rec	8.Other
3.Lender	6.MLS	9.

Assessment Record

Year	Land	Buildings	Exempt	Total
2022	31,218	0	0	31,218
2023	31,218	0	0	31,218
2024	31,218	0	0	31,218

Land Data

Front Foot	Type	Effective Frontage	Effective Depth	Influence Factor	Influence Code
11.Base 100fft				%	
12.Delta Triangle				%	
13.Nabla Triangle				%	
14.Sec 101to200ff				%	
15.FF 201+Over				%	
				%	
				%	
Square Foot		**Square Feet**			
16.Regular Lot				%	
17.Secondary Lot				%	
18.Excess land				%	
19.Condominium				%	
20.Miscellaneous				%	
				%	
				%	
Fract. Acre		**Acreage/Sites**			
21.Commercial Sit	22	1.50	100	%	0
22.Base Lot	28	3.50	100	%	0
23.A	29	1.21	100	%	0
Acres	47	1.00	100	%	0
24.B				%	
25.Lakefront Site				%	
26.D				%	
27.Secondary Lot					
28.Rear Land up t					
29.Rear Land 5-20					

Total Acreage 6.21

Influence Codes

1.Un-Buildable
2.Excess Frtg
3.Topography
4.Size/Shape
5.Access
6.Deed Restricti
7.OPEN SPACE
8.Code Restricti
9.Fract Share
Acres
30.Rear Land 20-5
31.Rear Land 50+
32.Tillable/Pastu
33.Frm/OpnBlue/Cr
34.Farm/Open Spac
35.Farm/Open Spac
36.Farm/Open Spac
37.Treegrowth SW
38.Treegrowth MW
39.Treegrowth HW
40.Wasteland/RP
41.G
42.Mobile Home Si
43.PublicWtr/Sept
44.PrivateWtr/Sep
45.Lot improvemen
46.Miscellaneous

Inspection Witnessed By:

X Date

No./Date	Description	Date Insp.

Notes:
'22 NEW LOT

Whitefield

Whitefield

Map Lot 007-041-A | Account 1991 | Location EAST RIVER ROAD | Card 1 Of 1 | 9/12/2023

Building Style		
0.	4.Cape	8.Log
1.Conv.	5.Garrison	9.Other
2.Ranch	6.Split	10.Farnhou
3.R Ranch	7.Contemp	11.Mfg Dbl

Dwelling Units

Other Units

Stories		
1.1	4.1.5	7.
2.2	5.1.75	8.
3.3	6.2.5	9.

Exterior Walls		
0.	4.Asbestos	8.Concrete
1.Wood	5.Stucco	9.Other
2.Vin/Al	6.Brick	10.Wd Shgl
3.Compos.	7.Stone	11.Cement

Roof Surface		
1.Asphalt	4.Wood Sh	7.
2.Metal	5.Other	8.
3.Composit	6.	9.

SF Masonry Trim

OPEN-3-CUSTOM

OPEN-4-CUSTOM

Year Built

Year Remodeled

Foundation		
1.Concrete	4.Wood	7.
2.C Block	5.Slab	8.
3.Br/Stone	6.Piers	9.

Basement		
1.1/4 Bmt	4.Full Bmt	7.
2.1/2 Bmt	5.None	8.
3.3/4 Bmt	6.	9.None

Bsmt Gar # Cars

Wet Basement		
1.Dry	4.	7.
2.Damp	5.	8.
3.Wet	6.	9.

SF Bsmt Living

Fin Bsmt Grade

BASEMENT FLOOR

Heat Type **100%**		
0.	4.Steam	8.Fl/Wall
1.HWBB	5.FWA	9.No Heat
2.HWCI	6.GravWA	10.Rad/BB
3.H Pump	7.Electric	11.Monitor

Cool Type **0%**		
1.Refrig	4.W&C Air	7.
2.Evapor	5.Radheat	8.
3.H Pump	6.	9.None

Kitchen Style		
1.New/Remo	4.Obsolete	7.
2.Typical	5.	8.
3.Old Type	6.	9.None

Bath(s) Style		
1.New/Modr	4.Obsolete	7.
2.Typical	5.	8.
3.Old Type	6.	9.None

Rooms

Bedrooms

Full Baths

Half Baths

Addn Fixtures

Fireplaces

TRIO Software
A Division of Harris Computer Systems

Layout		
1.Typical	4.	7.
2.Inadeq	5.	8.
3.Horrid	6.	9.

Attic		
1.1/4 Fin	4.Full Fin	7.
2.1/2 Fin	5.Fl/Stair	8.
3.3/4 Fin	6.	9.None

Insulation		
1.Full	4.Minimal	7.
2.Heavy	5.Partial	8.
3.Capped	6.	9.None

Unfinished %

Grade & Factor		
1.E Grade	4.B Grade	7.
2.D Grade	5.A Grade	8.SC Grade
3.C Grade	6.AA Grade	9.Same

SQFT (Footprint)

Condition		
1.Poor	4.Avg	7.V G
2.Fair	5.Avg+	8.Exc
3.Avg-	6.Good	9.Same

Phys. % Good

Funct. % Good

Functional Code		
1.Incomp	4.	7.
2.O-Built	5.	8.Other
3.Damage	6.	9.None

Econ. % Good

Economic Code		
0.None	3.No Power	6.Bad Abut
1.Location	4.Generate	9.None
2.Encroach	5.SiteLimt	9.

Entrance Code **0**		
1.Interior	4.Vacant	7.
2.Refusal	5.Estimate	8.
3.Informed	6.	9.

Information Code **0**		
1.Owner	4.Agent	7.
2.Relative	5.Estimate	8.
3.Tenant	6.Other	9.

Date Inspected

Additions, Outbuildings & Improvements

Type	Year	Units	Grade	Cond	Phys.	Funct.	Sound Value
					%	%	
					%	%	
					%	%	
					%	%	
					%	%	
					%	%	
					%	%	
					%	%	
					%	%	
					%	%	

1.One Story Fram
2.Two Story Fram
3.Three Story Fr
4.1 & 1/2 Story
5.1 & 3/4 Story
6.2 & 1/2 Story
21.Open Frame Por
22.Encl Frame Por
23.Frame Garage
24.Frame Shed
25.Frame Bay Wind
26.1SFr Overhang
27.Unfin Basement
28.Unfinished Att
29.Finished Attic

Map Lot 007-042 | Account 733 | Location 889 EAST RIVER ROAD | Card 1 Of 1 | 9/12/2023

FENDERSON, MARK
PO BOX 39
WHITEFIELD ME 04353

B1110P94 B2204P42

Property Data

Neighborhood **1 Whitefield**

Tree Growth Year **0**

X Coordinate **0**

Y Coordinate **0**

Zone/Land Use **11 Residential**

Secondary Zone

Topography **1 Level** **9**

1.Level	4.Below St	7.
2.Rolling	5.Low	8.
3.Above St	6.Swampy	9.

Utilities **4 Drilled Well** **9 None**

1.OutHouse	4.Dr Well	7.Cesspool
2.PblcWtr	5.Dug Well	8.LakeDraw
3.PblcSewr	6.Septic	9.None

Street **1 Paved**

1.Paved	4.Proposed	7.
2.Semi Imp	5.Private	8.
3.Gravel	6.	9.None

0

0

Sale Data

Sale Date

Price

Sale Type

1.Land	4.Mfg unit	7.
2.L & B	5.Other	8.
3.Building	6.	9.

Financing

1.Convent	4.Seller	7.
2.FHA/VA	5.Private	8.
3.Assumed	6.Cash	9.Unknown

Validity

1.Valid	4.Split	7.Changes
2.Related	5.Partial	8.Other
3.Distress	6.Exempt	9.

Verified

1.Buyer	4.Agent	7.Family
2.Seller	5.Pub Rec	8.Other
3.Lender	6.MLS	9.

Assessment Record

Year	Land	Buildings	Exempt	Total
2011	18,500	0	0	18,500
2012	18,500	0	0	18,500
2013	20,000	0	0	20,000
2014	35,930	0	0	35,930
2015	35,930	0	0	35,930
2016	35,930	0	0	35,930
2017	45,201	0	0	45,201
2018	45,201	0	0	45,201
2019	45,201	20,220	0	65,421
2020	45,201	20,220	0	65,421
2021	45,201	20,220	0	65,421
2022	49,701	20,220	0	69,921
2023	49,701	25,108	0	74,809
2024	49,701	27,931	0	77,632

Land Data

Front Foot	Type	Effective Frontage	Effective Depth	Influence Factor	Influence Code
11.Base 100fft				%	
12.Delta Triangle				%	
13.Nabla Triangle				%	
14.Sec 101to200ff				%	
15.FF 201+Over				%	
				%	
				%	
Square Foot		**Square Feet**			
16.Regular Lot				%	
17.Secondary Lot				%	
18.Excess land				%	
19.Condominium				%	
20.Miscellaneous				%	
				%	
				%	
Fract. Acre		**Acreage/Sites**			
21.Commercial Sit	22	1.50		100 %	0
22.Base Lot	28	3.50		100 %	0
23.A	29	15.00		100 %	0
Acres	30	4.54		100 %	0
24.B	47	1.00		100 %	0
25.Lakefront Site	45	1.00		45 %	0
26.D				%	
27.Secondary Lot					
28.Rear Land up t					
29.Rear Land 5-20					

Total Acreage 24.54

Influence Codes

1.Un-Buildable
2.Excess Frtg
3.Topography
4.Size/Shape
5.Access
6.Deed Restricti
7.OPEN SPACE
8.Code Restricti
9.Fract Share

Acres

30.Rear Land 20-5
31.Rear Land 50+
32.Tillable/Pastu
33.Frm/OpnBlue/Cr
34.Farm/Open Spac
35.Farm/Open Spac
36.Farm/Open Spac
37.Treegrowth SW
38.Treegrowth MW
39.Treegrowth HW
40.Wasteland/RP
41.G
42.Mobile Home Si
43.PublicWtr/Sept
44.PrivateWtr/Sep
45.Lot improvemen
46.Miscellaneous

Inspection Witnessed By:

X Date

No./Date	Description	Date Insp.

Notes:

5/3/23 NO ONE AROUND- P/O CNPY TO SHED FOR NOW. WILL BECOME DWL.
6/2/22 ADD SLAB FROM '21 NOTE. SOME FRAMING STARTED BUT N/V.
5/7/21 VAC- ADD DR WELL, EST SLAB AFTER 4/1.
8/3/18- VAC ADD POLE BARN & CANOPY

Whitefield

Whitefield

Map Lot 007-042 | Account 733 | Location 889 EAST RIVER ROAD | Card 1 Of 1 | 9/12/2023

Building Style		
0.	4.Cape	8.Log
1.Conv.	5.Garrison	9.Other
2.Ranch	6.Split	10.Farnhou
3.R Ranch	7.Contemp	11.Mfg Dbl

Dwelling Units
Other Units

Stories		
1.1	4.1.5	7.
2.2	5.1.75	8.
3.3	6.2.5	9.

Exterior Walls		
0.	4.Asbestos	8.Concrete
1.Wood	5.Stucco	9.Other
2.Vin/Al	6.Brick	10.Wd Shgl
3.Compos.	7.Stone	11.Cement

Roof Surface		
1.Asphalt	4.Wood Sh	7.
2.Metal	5.Other	8.
3.Composit	6.	9.

SF Masonry Trim
OPEN-3-CUSTOM
OPEN-4-CUSTOM
Year Built
Year Remodeled

Foundation		
1.Concrete	4.Wood	7.
2.C Block	5.Slab	8.
3.Br/Stone	6.Piers	9.

Basement		
1.1/4 Bmt	4.Full Bmt	7.
2.1/2 Bmt	5.None	8.
3.3/4 Bmt	6.	9.None

Bsmt Gar # Cars

Wet Basement		
1.Dry	4.	7.
2.Damp	5.	8.
3.Wet	6.	9.

SF Bsmt Living
Fin Bsmt Grade
BASEMENT FLOOR

Heat Type **100%**		
0.	4.Steam	8.Fl/Wall
1.HWBB	5.FWA	9.No Heat
2.HWCI	6.GravWA	10.Rad/BB
3.H Pump	7.Electric	11.Monitor

Cool Type **0%**		
1.Refrig	4.W&C Air	7.
2.Evapor	5.Radheat	8.
3.H Pump	6.	9.None

Kitchen Style		
1.New/Remo	4.Obsolete	7.
2.Typical	5.	8.
3.Old Type	6.	9.None

Bath(s) Style		
1.New/Modr	4.Obsolete	7.
2.Typical	5.	8.
3.Old Type	6.	9.None

Rooms
Bedrooms
Full Baths
Half Baths
Addn Fixtures
Fireplaces

TRIO Software
A Division of Harris Computer Systems

Layout		
1.Typical	4.	7.
2.Inadeq	5.	8.
3.Horrid	6.	9.

Attic		
1.1/4 Fin	4.Full Fin	7.
2.1/2 Fin	5.Fl/Stair	8.
3.3/4 Fin	6.	9.None

Insulation		
1.Full	4.Minimal	7.
2.Heavy	5.Partial	8.
3.Capped	6.	9.None

Unfinished %

Grade & Factor		
1.E Grade	4.B Grade	7.
2.D Grade	5.A Grade	8.SC Grade
3.C Grade	6.AA Grade	9.Same

SQFT (Footprint)

Condition		
1.Poor	4.Avg	7.V G
2.Fair	5.Avg+	8.Exc
3.Avg-	6.Good	9.Same

Phys. % Good
Funct. % Good

Functional Code		
1.Incomp	4.	7.
2.O-Built	5.	8.Other
3.Damage	6.	9.None

Econ. % Good

Economic Code		
0.None	3.No Power	6.Bad Abut
1.Location	4.Generate	9.None
2.Encroach	5.SiteLimt	9.

Entrance Code **0**		
1.Interior	4.Vacant	7.
2.Refusal	5.Estimate	8.
3.Informed	6.	9.

Information Code **0**		
1.Owner	4.Agent	7.
2.Relative	5.Estimate	8.
3.Tenant	6.Other	9.

Date Inspected

Additions, Outbuildings & Improvements

Type	Year	Units	Grade	Cond	Phys.	Funct.	Sound Value
67 Barn	2017	6240	1 100	4	0 %	85 %	
61 Canopy	2017	1624	1 100	4	0 %	85 %	
409 Concrete Pad	2021	1064	3 100	4	0 %	100 %	
24 Frame Shed	2022	1064	3 100	4	0 %	85 %	
					%	%	
					%	%	
					%	%	
					%	%	
					%	%	
					%	%	

1.One Story Fram
2.Two Story Fram
3.Three Story Fr
4.1 & 1/2 Story
5.1 & 3/4 Story
6.2 & 1/2 Story
21.Open Frame Por
22.Encl Frame Por
23.Frame Garage
24.Frame Shed
25.Frame Bay Wind
26.1SFr Overhang
27.Unfin Basement
28.Unfinished Att
29.Finished Attic

Map Lot 007-041 | Account 1056 | Location EAST RIVER ROAD | Card 1 Of 1 | 9/12/2023

FENDERSON, MARK
PO BOX 39
WHITEFIELD ME 04353

B4878P164

Property Data

Neighborhood **1 Whitefield**

Tree Growth Year **0**

X Coordinate **0**

Y Coordinate **0**

Zone/Land Use **11 Residential**

Secondary Zone

Topography **2 Rolling** **9**

1.Level	4.Below St	7.
2.Rolling	5.Low	8.
3.Above St	6.Swampy	9.

Utilities **9 None** **9 None**

1.OutHouse	4.Dr Well	7.Cesspool
2.PblcWtr	5.Dug Well	8.LakeDraw
3.PblcSewr	6.Septic	9.None

Street **1 Paved**

1.Paved	4.Proposed	7.
2.Semi Imp	5.Private	8.
3.Gravel	6.	9.None

0

0

Sale Data

Sale Date

Price

Sale Type

1.Land	4.Mfg unit	7.
2.L & B	5.Other	8.
3.Building	6.	9.

Financing

1.Convent	4.Seller	7.
2.FHA/VA	5.Private	8.
3.Assumed	6.Cash	9.Unknown

Validity

1.Valid	4.Split	7.Changes
2.Related	5.Partial	8.Other
3.Distress	6.Exempt	9.

Verified

1.Buyer	4.Agent	7.Family
2.Seller	5.Pub Rec	8.Other
3.Lender	6.MLS	9.

Assessment Record

Year	Land	Buildings	Exempt	Total
2011	29,415	0	0	29,415
2012	29,415	0	0	29,415
2013	34,730	0	0	34,730
2020	34,730	0	0	34,730
2021	34,730	0	0	34,730
2022	34,730	0	0	34,730
2023	31,234	0	0	31,234
2024	31,234	0	0	31,234

Land Data

Front Foot	Type	Effective Frontage	Effective Depth	Influence Factor	Influence Code
11.Base 100fft				%	
12.Delta Triangle				%	
13.Nabla Triangle				%	
14.Sec 101to200ff				%	
15.FF 201+Over				%	
				%	
				%	
Square Foot		**Square Feet**			
16.Regular Lot				%	
17.Secondary Lot				%	
18.Excess land				%	
19.Condominium				%	
20.Miscellaneous				%	
				%	
				%	
Fract. Acre		**Acreage/Sites**			
21.Commercial Sit	22	1.50	100	%	0
22.Base Lot	28	3.50	100	%	0
23.A	29	1.23	100	%	0
Acres	47	1.00	100	%	0
24.B				%	
25.Lakefront Site				%	
26.D				%	
27.Secondary Lot					
28.Rear Land up t					
29.Rear Land 5-20					

Total Acreage 6.23

Influence Codes

1.Un-Buildable
2.Excess Frtg
3.Topography
4.Size/Shape
5.Access
6.Deed Restricti
7.OPEN SPACE
8.Code Restricti
9.Fract Share
Acres
30.Rear Land 20-5
31.Rear Land 50+
32.Tillable/Pastu
33.Frm/OpnBlue/Cr
34.Farm/Open Spac
35.Farm/Open Spac
36.Farm/Open Spac
37.Treegrowth SW
38.Treegrowth MW
39.Treegrowth HW
40.Wasteland/RP
41.G
42.Mobile Home Si
43.PublicWtr/Sept
44.PrivateWtr/Sep
45.Lot improvemen
46.Miscellaneous

Inspection Witnessed By:

X Date

No./Date	Description	Date Insp.

Notes:
'22 6.21AC TO NEW LOT 41A

Whitefield

Whitefield

Map Lot 007-041 | Account 1056 | Location EAST RIVER ROAD | Card 1 Of 1 | 9/12/2023

Building Style		
0.	4.Cape	8.Log
1.Conv.	5.Garrison	9.Other
2.Ranch	6.Split	10.Farnhou
3.R Ranch	7.Contemp	11.Mfg Dbl

Dwelling Units

Other Units

Stories		
1.1	4.1.5	7.
2.2	5.1.75	8.
3.3	6.2.5	9.

Exterior Walls		
0.	4.Asbestos	8.Concrete
1.Wood	5.Stucco	9.Other
2.Vin/Al	6.Brick	10.Wd Shgl
3.Compos.	7.Stone	11.Cement

Roof Surface		
1.Asphalt	4.Wood Sh	7.
2.Metal	5.Other	8.
3.Composit	6.	9.

SF Masonry Trim

OPEN-3-CUSTOM

OPEN-4-CUSTOM

Year Built

Year Remodeled

Foundation		
1.Concrete	4.Wood	7.
2.C Block	5.Slab	8.
3.Br/Stone	6.Piers	9.

Basement		
1.1/4 Bmt	4.Full Bmt	7.
2.1/2 Bmt	5.None	8.
3.3/4 Bmt	6.	9.None

Bsmt Gar # Cars

Wet Basement		
1.Dry	4.	7.
2.Damp	5.	8.
3.Wet	6.	9.

SF Bsmt Living

Fin Bsmt Grade

BASEMENT FLOOR

Heat Type **100%**		
0.	4.Steam	8.Fl/Wall
1.HWBB	5.FWA	9.No Heat
2.HWCI	6.GravWA	10.Rad/BB
3.H Pump	7.Electric	11.Monitor

Cool Type **0%**		
1.Refrig	4.W&C Air	7.
2.Evapor	5.Radheat	8.
3.H Pump	6.	9.None

Kitchen Style		
1.New/Remo	4.Obsolete	7.
2.Typical	5.	8.
3.Old Type	6.	9.None

Bath(s) Style		
1.New/Modr	4.Obsolete	7.
2.Typical	5.	8.
3.Old Type	6.	9.None

Rooms

Bedrooms

Full Baths

Half Baths

Addn Fixtures

Fireplaces

TRIO Software
A Division of Harris Computer Systems

Layout		
1.Typical	4.	7.
2.Inadeq	5.	8.
3.Horrid	6.	9.

Attic		
1.1/4 Fin	4.Full Fin	7.
2.1/2 Fin	5.Fl/Stair	8.
3.3/4 Fin	6.	9.None

Insulation		
1.Full	4.Minimal	7.
2.Heavy	5.Partial	8.
3.Capped	6.	9.None

Unfinished %

Grade & Factor		
1.E Grade	4.B Grade	7.
2.D Grade	5.A Grade	8.SC Grade
3.C Grade	6.AA Grade	9.Same

SQFT (Footprint)

Condition		
1.Poor	4.Avg	7.V G
2.Fair	5.Avg+	8.Exc
3.Avg-	6.Good	9.Same

Phys. % Good

Funct. % Good

Functional Code		
1.Incomp	4.	7.
2.O-Built	5.	8.Other
3.Damage	6.	9.None

Econ. % Good

Economic Code		
0.None	3.No Power	6.Bad Abut
1.Location	4.Generate	9.None
2.Encroach	5.SiteLimt	9.

Entrance Code **0**		
1.Interior	4.Vacant	7.
2.Refusal	5.Estimate	8.
3.Informed	6.	9.

Information Code **0**		
1.Owner	4.Agent	7.
2.Relative	5.Estimate	8.
3.Tenant	6.Other	9.

Date Inspected

Additions, Outbuildings & Improvements

Type	Year	Units	Grade	Cond	Phys.	Funct.	Sound Value
					%	%	
					%	%	
					%	%	
					%	%	
					%	%	
					%	%	
					%	%	
					%	%	
					%	%	
					%	%	

1.One Story Fram
2.Two Story Fram
3.Three Story Fr
4.1 & 1/2 Story
5.1 & 3/4 Story
6.2 & 1/2 Story
21.Open Frame Por
22.Encl Frame Por
23.Frame Garage
24.Frame Shed
25.Frame Bay Wind
26.1SFr Overhang
27.Unfin Basement
28.Unfinished Att
29.Finished Attic

Map Lot 019-024 Account 1571 Location 289 DOYLE ROAD Card 1 Of 1 9/12/2023

FERGUSON, ELAINE
289 DOYLE ROAD
WHITEFIELD ME 04353

B4004P6

Property Data

Neighborhood **1 Whitefield**

Tree Growth Year **0**

X Coordinate **0**

Y Coordinate **0**

Zone/Land Use **11 Residential**

Secondary Zone

Topography **2 Rolling**

1.Level	4.Below St	7.
2.Rolling	5.Low	8.
3.Above St	6.Swampy	9.

Utilities **4 Drilled Well** **6 Septic System**

1.OutHouse	4.Dr Well	7.Cesspool
2.PblcWtr	5.Dug Well	8.LakeDraw
3.PblcSewr	6.Septic	9.None

Street **1 Paved**

1.Paved	4.Proposed	7.
2.Semi Imp	5.Private	8.
3.Gravel	6.	9.None

0

0

Sale Data

Sale Date

Price

Sale Type

1.Land	4.Mfg unit	7.
2.L & B	5.Other	8.
3.Building	6.	9.

Financing

1.Convent	4.Seller	7.
2.FHA/VA	5.Private	8.
3.Assumed	6.Cash	9.Unknown

Validity

1.Valid	4.Split	7.Changes
2.Related	5.Partial	8.Other
3.Distress	6.Exempt	9.

Verified

1.Buyer	4.Agent	7.Family
2.Seller	5.Pub Rec	8.Other
3.Lender	6.MLS	9.

Assessment Record

Year	Land	Buildings	Exempt	Total
2011	35,130	147,352	10,000	172,482
2012	35,130	147,352	10,000	172,482
2013	40,610	147,352	10,000	177,962
2014	40,610	147,352	10,000	177,962
2015	40,610	147,352	10,000	177,962
2016	40,610	61,892	10,000	92,502
2017	40,610	61,892	15,000	87,502
2018	40,610	61,892	20,000	82,502
2019	40,610	61,892	20,000	82,502
2020	40,610	61,892	20,000	82,502
2021	40,610	61,867	25,000	77,477
2022	40,458	61,867	24,500	77,825
2023	40,458	61,867	23,000	79,325
2024	40,210	61,867	19,000	83,077

Land Data

Front Foot

11.Base 100fft
12.Delta Triangle
13.Nabla Triangle
14.Sec 101to200ff
15.FF 201+Over

Square Foot

16.Regular Lot
17.Secondary Lot
18.Excess land
19.Condominium
20.Miscellaneous

Fract. Acre

21.Commercial Sit
22.Base Lot
23.A

Acres

24.B
25.Lakefront Site
26.D
27.Secondary Lot
28.Rear Land up t
29.Rear Land 5-20

Type	Effective Frontage	Effective Depth	Influence Factor	Influence Code
			%	
			%	
			%	
			%	
			%	
			%	
			%	
	Square Feet			
			%	
			%	
			%	
			%	
			%	
			%	
			%	
	Acreage/Sites			
22	1.50	100	%	0
28	3.50	100	%	0
45	1.00	100	%	0
29	6.20	100	%	0
			%	
			%	
			%	

Total Acreage 11.20

Influence Codes

1.Un-Buildable
2.Excess Frtg
3.Topography
4.Size/Shape
5.Access
6.Deed Restricti
7.OPEN SPACE
8.Code Restricti
9.Fract Share

Acres

30.Rear Land 20-5
31.Rear Land 50+
32.Tillable/Pastu
33.Frm/OpnBlue/Cr
34.Farm/Open Spac
35.Farm/Open Spac
36.Farm/Open Spac
37.Treegrowth SW
38.Treegrowth MW
39.Treegrowth HW
40.Wasteland/RP
41.G
42.Mobile Home Si
43.PublicWtr/Sept
44.PrivateWtr/Sep
45.Lot improvemen
46.Miscellaneous

Inspection Witnessed By:

X Date

No./Date	Description	Date Insp.

Notes:

'23 SPLIT OF .31AC TO NEW LOT 24B (WHICH IS REAR TO A LARGER LOT IN WINDSOR). ASSESS AS REAR LAND.
'21- LOT SPLIT .19 ACRES TO ABUTTER M.019 L.024-A
10/30/19-REV NAH. DEL WD, ADD PATIO

Whitefield

Whitefield

Map Lot 019-024 | Account 1571 | Location 289 DOYLE ROAD | Card 1 Of 1 | 9/12/2023

Building Style **11**		
0.	4.Cape	8.Log
1.Conv.	5.Garrison	9.Other
2.Ranch	6.Split	10.Farnhou
3.R Ranch	7.Contemp	11.Mfg Dbl
Dwelling Units **1**		
Other Units **0**		
Stories **1 One Story**		
1.1	4.1.5	7.
2.2	5.1.75	8.
3.3	6.2.5	9.
Exterior Walls **2 Vinyl/Aluminum**		
0.	4.Asbestos	8.Concrete
1.Wood	5.Stucco	9.Other
2.Vin/Al	6.Brick	10.Wd Shgl
3.Compos.	7.Stone	11.Cement
Roof Surface **1 Asphalt Shingles**		
1.Asphalt	4.Wood Sh	7.
2.Metal	5.Other	8.
3.Composit	6.	9.
SF Masonry Trim **0**		
OPEN-3-CUSTOM **0**		
OPEN-4-CUSTOM **0**		
Year Built **1992**		
Year Remodeled **0**		
Foundation **1 Concrete**		
1.Concrete	4.Wood	7.
2.C Block	5.Slab	8.
3.Br/Stone	6.Piers	9.
Basement **4 Full Basement**		
1.1/4 Bmt	4.Full Bmt	7.
2.1/2 Bmt	5.None	8.
3.3/4 Bmt	6.	9.None
Bsmt Gar # Cars **0**		
Wet Basement **1 Dry Basement**		
1.Dry	4.	7.
2.Damp	5.	8.
3.Wet	6.	9.

SF Bsmt Living **328**		
Fin Bsmt Grade **3 1**		
BASEMENT FLOOR **0**		
Heat Type **100%** **1 Hot Water BB**		
0.	4.Steam	8.Fl/Wall
1.HWBB	5.FWA	9.No Heat
2.HWCI	6.GravWA	10.Rad/BB
3.H Pump	7.Electric	11.Monitor
Cool Type **0%** **9 None**		
1.Refrig	4.W&C Air	7.
2.Evapor	5.Radheat	8.
3.H Pump	6.	9.None
Kitchen Style **1 New/Remodeled**		
1.New/Remo	4.Obsolete	7.
2.Typical	5.	8.
3.Old Type	6.	9.None
Bath(s) Style **1 New/modern**		
1.New/Modr	4.Obsolete	7.
2.Typical	5.	8.
3.Old Type	6.	9.None
# Rooms **5**		
# Bedrooms **2**		
# Full Baths **1**		
# Half Baths **1**		
# Addn Fixtures **1**		
# Fireplaces **0**		

TRIO Software
A Division of Harris Computer Systems

Layout **1 Typical**		
1.Typical	4.	7.
2.Inadeq	5.	8.
3.Horrid	6.	9.
Attic **9 None**		
1.1/4 Fin	4.Full Fin	7.
2.1/2 Fin	5.Fl/Stair	8.
3.3/4 Fin	6.	9.None
Insulation **1 Full**		
1.Full	4.Minimal	7.
2.Heavy	5.Partial	8.
3.Capped	6.	9.None
Unfinished % **0%**		
Grade & Factor **3 Average 100%**		
1.E Grade	4.B Grade	7.
2.D Grade	5.A Grade	8.SC Grade
3.C Grade	6.AA Grade	9.Same
SQFT (Footprint) **1092**		
Condition **4 Average**		
1.Poor	4.Avg	7.V G
2.Fair	5.Avg+	8.Exc
3.Avg-	6.Good	9.Same
Phys. % Good **0%**		
Funct. % Good **100%**		
Functional Code **9 None**		
1.Incomp	4.	7.
2.O-Built	5.	8.Other
3.Damage	6.	9.None
Econ. % Good **100%**		
Economic Code **None**		
0.None	3.No Power	6.Bad Abut
1.Location	4.Generate	9.None
2.Encroach	5.SiteLimt	9.
Entrance Code **1 Interior Inspect**		
1.Interior	4.Vacant	7.
2.Refusal	5.Estimate	8.
3.Informed	6.	9.
Information Code **1 Owner**		
1.Owner	4.Agent	7.
2.Relative	5.Estimate	8.
3.Tenant	6.Other	9.

Date Inspected

Additions, Outbuildings & Improvements

Type	Year	Units	Grade	Cond	Phys.	Funct.	Sound Value
21 Open Frame	1992	288	3 100	4	0 %	100 %	
24 Frame Shed	1996	196	2 100	2	0 %	100 %	
62 Patio	1992	144	2 100	4	0 %	100 %	
					%	%	
					%	%	
					%	%	
					%	%	
					%	%	
					%	%	
					%	%	

1.One Story Fram
2.Two Story Fram
3.Three Story Fr
4.1 & 1/2 Story
5.1 & 3/4 Story
6.2 & 1/2 Story
21.Open Frame Por
22.Encl Frame Por
23.Frame Garage
24.Frame Shed
25.Frame Bay Wind
26.1SFr Overhang
27.Unfin Basement
28.Unfinished Att
29.Finished Attic

Map Lot 029-001-A | Account 831 | Location 326 JEFFERSON ROAD | Card 1 Of 1 | 9/12/2023

FERGUSSON, GEORGE S
FERGUSSON, MARGARET ANNE
326 JEFFERSON ROAD
WHITEFIELD ME 04353

B4989P255

Previous Owner
FERGUSSON GEORGE S & NANCY
326 JEFFERSON ROAD

WHITEFIELD ME 04353
Sale Date: 3/25/2016

Inspection Witnessed By:

X Date

No./Date	Description	Date Insp.

Notes:
11/11/21 REV W/MR- ADJ ROOF.

Whitefield

Property Data

Neighborhood **1 Whitefield**

Tree Growth Year **0**

X Coordinate **0**

Y Coordinate **0**

Zone/Land Use **11 Residential**

Secondary Zone

Topography **1 Level**

1.Level	4.Below St	7.
2.Rolling	5.Low	8.
3.Above St	6.Swampy	9.

Utilities **4 Drilled Well** **6 Septic System**

1.OutHouse	4.Dr Well	7.Cesspool
2.PblcWtr	5.Dug Well	8.LakeDraw
3.PblcSewr	6.Septic	9.None

Street **1 Paved**

1.Paved	4.Proposed	7.
2.Semi Imp	5.Private	8.
3.Gravel	6.	9.None

0

0

Sale Data

Sale Date **3/25/2016**

Price

Sale Type **2 Land & Buildings**

1.Land	4.Mfg unit	7.
2.L & B	5.Other	8.
3.Building	6.	9.

Financing **9 Unknown**

1.Convent	4.Seller	7.
2.FHA/VA	5.Private	8.
3.Assumed	6.Cash	9.Unknown

Validity **2 Related Parties**

1.Valid	4.Split	7.Changes
2.Related	5.Partial	8.Other
3.Distress	6.Exempt	9.

Verified **5 Public Record**

1.Buyer	4.Agent	7.Family
2.Seller	5.Pub Rec	8.Other
3.Lender	6.MLS	9.

Assessment Record

Year	Land	Buildings	Exempt	Total
2011	38,500	98,728	10,000	127,228
2012	38,500	98,728	10,000	127,228
2013	40,000	98,728	10,000	128,728
2014	40,000	98,728	10,000	128,728
2015	40,000	98,728	10,000	128,728
2016	40,000	98,728	10,000	128,728
2017	40,000	98,728	15,000	123,728
2018	40,000	98,728	20,000	118,728
2019	40,000	98,728	20,000	118,728
2020	40,000	98,728	20,000	118,728
2021	40,000	98,728	25,000	113,728
2022	40,000	98,728	24,500	114,228
2023	40,000	98,728	23,000	115,728
2024	40,000	98,728	19,000	119,728

Land Data

Front Foot	Type	Effective Frontage	Effective Depth	Influence Factor	Influence Code
11.Base 100fft				%	
12.Delta Triangle				%	
13.Nabla Triangle				%	
14.Sec 101to200ff				%	
15.FF 201+Over				%	
				%	
				%	
Square Foot		**Square Feet**			
16.Regular Lot				%	
17.Secondary Lot				%	
18.Excess land				%	
19.Condominium				%	
20.Miscellaneous				%	
				%	
				%	
Fract. Acre		**Acreage/Sites**			
21.Commercial Sit	22	0.86		100 %	0
22.Base Lot	49	1.00		100 %	0
23.A	45	1.00		100 %	0
Acres				%	
24.B				%	
25.Lakefront Site				%	
26.D				%	
27.Secondary Lot				%	
28.Rear Land up t					
29.Rear Land 5-20					

Total Acreage 0.86

Influence Codes

1.Un-Buildable
2.Excess Frtg
3.Topography
4.Size/Shape
5.Access
6.Deed Restricti
7.OPEN SPACE
8.Code Restricti
9.Fract Share
Acres
30.Rear Land 20-5
31.Rear Land 50+
32.Tillable/Pastu
33.Frm/OpnBlue/Cr
34.Farm/Open Spac
35.Farm/Open Spac
36.Farm/Open Spac
37.Treegrowth SW
38.Treegrowth MW
39.Treegrowth HW
40.Wasteland/RP
41.G
42.Mobile Home Si
43.PublicWtr/Sept
44.PrivateWtr/Sep
45.Lot improvemen
46.Miscellaneous

Whitefield

Map Lot 029-001-A | Account 831 | Location 326 JEFFERSON ROAD | Card 1 Of 1 | 9/12/2023

Building Style **4 Cape Cod**		
0.	4.Cape	8.Log
1.Conv.	5.Garrison	9.Other
2.Ranch	6.Split	10.Farnhou
3.R Ranch	7.Contemp	11.Mfg Dbl
Dwelling Units **1**		
Other Units **0**		
Stories **4 One & 1/2 Story**		
1.1	4.1.5	7.
2.2	5.1.75	8.
3.3	6.2.5	9.
Exterior Walls **10 Wood Shingle**		
0.	4.Asbestos	8.Concrete
1.Wood	5.Stucco	9.Other
2.Vin/Al	6.Brick	10.Wd Shgl
3.Compos.	7.Stone	11.Cement
Roof Surface **2 Sheet Metal**		
1.Asphalt	4.Wood Sh	7.
2.Metal	5.Other	8.
3.Composit	6.	9.
SF Masonry Trim **0**		
OPEN-3-CUSTOM **0**		
OPEN-4-CUSTOM **0**		
Year Built **1984**		
Year Remodeled **0**		
Foundation **1 Concrete**		
1.Concrete	4.Wood	7.
2.C Block	5.Slab	8.
3.Br/Stone	6.Piers	9.
Basement **5 Crawl Space**		
1.1/4 Bmt	4.Full Bmt	7.
2.1/2 Bmt	5.None	8.
3.3/4 Bmt	6.	9.None
Bsmt Gar # Cars **0**		
Wet Basement **2 Damp Basement**		
1.Dry	4.	7.
2.Damp	5.	8.
3.Wet	6.	9.

SF Bsmt Living **0**		
Fin Bsmt Grade **0 0**		
BASEMENT FLOOR **0**		
Heat Type **100%** **11 Monitor Type Heating**		
0.	4.Steam	8.Fl/Wall
1.HWBB	5.FWA	9.No Heat
2.HWCI	6.GravWA	10.Rad/BB
3.H Pump	7.Electric	11.Monitor
Cool Type **0%** **9 None**		
1.Refrig	4.W&C Air	7.
2.Evapor	5.Radheat	8.
3.H Pump	6.	9.None
Kitchen Style **2 Typical**		
1.New/Remo	4.Obsolete	7.
2.Typical	5.	8.
3.Old Type	6.	9.None
Bath(s) Style **1 New/modern**		
1.New/Modr	4.Obsolete	7.
2.Typical	5.	8.
3.Old Type	6.	9.None
# Rooms **5**		
# Bedrooms **2**		
# Full Baths **1**		
# Half Baths **0**		
# Addn Fixtures **1**		
# Fireplaces **0**		

TRIO Software
A Division of Harris Computer Systems

Layout **1 Typical**		
1.Typical	4.	7.
2.Inadeq	5.	8.
3.Horrid	6.	9.
Attic **9 None**		
1.1/4 Fin	4.Full Fin	7.
2.1/2 Fin	5.Fl/Stair	8.
3.3/4 Fin	6.	9.None
Insulation **1 Full**		
1.Full	4.Minimal	7.
2.Heavy	5.Partial	8.
3.Capped	6.	9.None
Unfinished % **0%**		
Grade & Factor **3 Average 100%**		
1.E Grade	4.B Grade	7.
2.D Grade	5.A Grade	8.SC Grade
3.C Grade	6.AA Grade	9.Same
SQFT (Footprint) **864**		
Condition **4 Average**		
1.Poor	4.Avg	7.V G
2.Fair	5.Avg+	8.Exc
3.Avg-	6.Good	9.Same
Phys. % Good **0%**		
Funct. % Good **100%**		
Functional Code **9 None**		
1.Incomp	4.	7.
2.O-Built	5.	8.Other
3.Damage	6.	9.None
Econ. % Good **100%**		
Economic Code **None**		
0.None	3.No Power	6.Bad Abut
1.Location	4.Generate	9.None
2.Encroach	5.SiteLimt	9.
Entrance Code **1 Interior Inspect**		
1.Interior	4.Vacant	7.
2.Refusal	5.Estimate	8.
3.Informed	6.	9.
Information Code **1 Owner**		
1.Owner	4.Agent	7.
2.Relative	5.Estimate	8.
3.Tenant	6.Other	9.

Date Inspected

Additions, Outbuildings & Improvements

Type	Year	Units	Grade	Cond	Phys.	Funct.	Sound Value
24 Frame Shed	1985	224	3 100	3	0 %	100 %	
68 Wood Deck	1984	120	3 100	4	0 %	100 %	
					%	%	
					%	%	
					%	%	
					%	%	
					%	%	
					%	%	
					%	%	
					%	%	

1.One Story Fram
2.Two Story Fram
3.Three Story Fr
4.1 & 1/2 Story
5.1 & 3/4 Story
6.2 & 1/2 Story
21.Open Frame Por
22.Encl Frame Por
23.Frame Garage
24.Frame Shed
25.Frame Bay Wind
26.1SFr Overhang
27.Unfin Basement
28.Unfinished Att
29.Finished Attic

Map Lot 029-001 Account 115 Location 342 JEFFERSON ROAD Card 1 Of 1 9/12/2023

FERGUSSON, SARA J
FERGUSSON, GEORGE
341 JEFFERSON ROAD
WHITEFIELD ME 04353

B1462P23

Property Data

Neighborhood **1 Whitefield**

Tree Growth Year **0**

X Coordinate **0**

Y Coordinate **0**

Zone/Land Use **11 Residential**

Secondary Zone

Topography **2 Rolling**

1.Level	4.Below St	7.
2.Rolling	5.Low	8.
3.Above St	6.Swampy	9.

Utilities **4 Drilled Well** **6 Septic System**

1.OutHouse	4.Dr Well	7.Cesspool
2.PblcWtr	5.Dug Well	8.LakeDraw
3.PblcSewr	6.Septic	9.None

Street **1 Paved**

1.Paved	4.Proposed	7.
2.Semi Imp	5.Private	8.
3.Gravel	6.	9.None

0

0

Sale Data

Sale Date

Price

Sale Type

1.Land	4.Mfg unit	7.
2.L & B	5.Other	8.
3.Building	6.	9.

Financing

1.Convent	4.Seller	7.
2.FHA/VA	5.Private	8.
3.Assumed	6.Cash	9.Unknown

Validity

1.Valid	4.Split	7.Changes
2.Related	5.Partial	8.Other
3.Distress	6.Exempt	9.

Verified

1.Buyer	4.Agent	7.Family
2.Seller	5.Pub Rec	8.Other
3.Lender	6.MLS	9.

Assessment Record

Year	Land	Buildings	Exempt	Total
2011	39,800	57,834	0	97,634
2012	39,800	57,834	0	97,634
2013	43,000	57,834	0	100,834
2014	43,000	57,834	0	100,834
2015	43,000	57,834	0	100,834
2016	43,000	57,834	0	100,834
2017	43,000	57,834	0	100,834
2018	43,000	57,834	0	100,834
2019	43,000	12,838	0	55,838
2020	43,000	12,838	0	55,838
2021	43,000	12,838	0	55,838
2022	43,000	12,838	0	55,838
2023	43,000	12,838	0	55,838
2024	43,000	12,838	0	55,838

Land Data

Front Foot	Type	Effective Frontage	Effective Depth	Influence Factor	Influence Code
11.Base 100fft				%	
12.Delta Triangle				%	
13.Nabla Triangle				%	
14.Sec 101to200ff				%	
15.FF 201+Over				%	
				%	
				%	
Square Foot		**Square Feet**			
16.Regular Lot				%	
17.Secondary Lot				%	
18.Excess land				%	
19.Condominium				%	
20.Miscellaneous				%	
				%	
				%	
Fract. Acre		**Acreage/Sites**			
21.Commercial Sit	22	1.50	100	%	0
22.Base Lot	28	2.00	100	%	0
23.A	49	1.00	100	%	0
Acres	45	1.00	100	%	0
24.B				%	
25.Lakefront Site				%	
26.D				%	
27.Secondary Lot					
28.Rear Land up t					
29.Rear Land 5-20					

Total Acreage 3.50

Influence Codes

1.Un-Buildable
2.Excess Frtg
3.Topography
4.Size/Shape
5.Access
6.Deed Restricti
7.OPEN SPACE
8.Code Restricti
9.Fract Share
Acres
30.Rear Land 20-5
31.Rear Land 50+
32.Tillable/Pastu
33.Frm/OpnBlue/Cr
34.Farm/Open Spac
35.Farm/Open Spac
36.Farm/Open Spac
37.Treegrowth SW
38.Treegrowth MW
39.Treegrowth HW
40.Wasteland/RP
41.G
42.Mobile Home Si
43.PublicWtr/Sept
44.PrivateWtr/Sep
45.Lot improvemen
46.Miscellaneous

Inspection Witnessed By:

X Date

No./Date	Description	Date Insp.

Notes:

'18- FIRE DAMAGED - REBUILDING, ADJ. COND. & FUNCT. DELETE BARN

Whitefield

Whitefield

Map Lot 029-001 | Account 115 | Location 342 JEFFERSON ROAD | Card 1 Of 1 | 9/12/2023

Building Style **10 Farmhouse**		
0.	4.Cape	8.Log
1.Conv.	5.Garrison	9.Other
2.Ranch	6.Split	10.Farnhou
3.R Ranch	7.Contemp	11.Mfg Dbl
Dwelling Units **1**		
Other Units **0**		
Stories **1 One Story**		
1.1	4.1.5	7.
2.2	5.1.75	8.
3.3	6.2.5	9.
Exterior Walls **1 Wood Siding**		
0.	4.Asbestos	8.Concrete
1.Wood	5.Stucco	9.Other
2.Vin/Al	6.Brick	10.Wd Shgl
3.Compos.	7.Stone	11.Cement
Roof Surface **1 Asphalt Shingles**		
1.Asphalt	4.Wood Sh	7.
2.Metal	5.Other	8.
3.Composit	6.	9.
SF Masonry Trim **0**		
OPEN-3-CUSTOM **0**		
OPEN-4-CUSTOM **0**		
Year Built **1850**		
Year Remodeled **1950**		
Foundation **3 Brick &/or Stone**		
1.Concrete	4.Wood	7.
2.C Block	5.Slab	8.
3.Br/Stone	6.Piers	9.
Basement **4 Full Basement**		
1.1/4 Bmt	4.Full Bmt	7.
2.1/2 Bmt	5.None	8.
3.3/4 Bmt	6.	9.None
Bsmt Gar # Cars **0**		
Wet Basement **2 Damp Basement**		
1.Dry	4.	7.
2.Damp	5.	8.
3.Wet	6.	9.

SF Bsmt Living **0**		
Fin Bsmt Grade **0 0**		
BASEMENT FLOOR **0**		
Heat Type **100%** **11 Monitor Type Heating**		
0.	4.Steam	8.Fl/Wall
1.HWBB	5.FWA	9.No Heat
2.HWCI	6.GravWA	10.Rad/BB
3.H Pump	7.Electric	11.Monitor
Cool Type **0%** **9 None**		
1.Refrig	4.W&C Air	7.
2.Evapor	5.Radheat	8.
3.H Pump	6.	9.None
Kitchen Style **2 Typical**		
1.New/Remo	4.Obsolete	7.
2.Typical	5.	8.
3.Old Type	6.	9.None
Bath(s) Style **2 Typical Bath(s)**		
1.New/Modr	4.Obsolete	7.
2.Typical	5.	8.
3.Old Type	6.	9.None
# Rooms **9**		
# Bedrooms **3**		
# Full Baths **1**		
# Half Baths **0**		
# Addn Fixtures **1**		
# Fireplaces **0**		

TRIO Software
A Division of Harris Computer Systems

Layout **1 Typical**		
1.Typical	4.	7.
2.Inadeq	5.	8.
3.Horrid	6.	9.
Attic **9 None**		
1.1/4 Fin	4.Full Fin	7.
2.1/2 Fin	5.Fl/Stair	8.
3.3/4 Fin	6.	9.None
Insulation **3 Capped Only**		
1.Full	4.Minimal	7.
2.Heavy	5.Partial	8.
3.Capped	6.	9.None
Unfinished % **0%**		
Grade & Factor **3 Average 100%**		
1.E Grade	4.B Grade	7.
2.D Grade	5.A Grade	8.SC Grade
3.C Grade	6.AA Grade	9.Same
SQFT (Footprint) **750**		
Condition **1 Poor**		
1.Poor	4.Avg	7.V G
2.Fair	5.Avg+	8.Exc
3.Avg-	6.Good	9.Same
Phys. % Good **0%**		
Funct. % Good **50%**		
Functional Code **1 Incomplete**		
1.Incomp	4.	7.
2.O-Built	5.	8.Other
3.Damage	6.	9.None
Econ. % Good **100%**		
Economic Code **None**		
0.None	3.No Power	6.Bad Abut
1.Location	4.Generate	9.None
2.Encroach	5.SiteLimt	9.
Entrance Code **1 Interior Inspect**		
1.Interior	4.Vacant	7.
2.Refusal	5.Estimate	8.
3.Informed	6.	9.
Information Code **1 Owner**		
1.Owner	4.Agent	7.
2.Relative	5.Estimate	8.
3.Tenant	6.Other	9.

Date Inspected 1/11/2005

Additions, Outbuildings & Improvements

Type	Year	Units	Grade	Cond	Phys.	Funct.	Sound Value
1 One Story Frame	1900	1056	3 100	1	0 %	50 %	
67 Barn	1900	1392	2 100	2	0 %	100 %	
21 Open Frame	1900	180	2 100	1	0 %	50 %	
					%	%	
					%	%	
					%	%	
					%	%	
					%	%	
					%	%	
					%	%	

1.One Story Fram
2.Two Story Fram
3.Three Story Fr
4.1 & 1/2 Story
5.1 & 3/4 Story
6.2 & 1/2 Story
21.Open Frame Por
22.Encl Frame Por
23.Frame Garage
24.Frame Shed
25.Frame Bay Wind
26.1SFr Overhang
27.Unfin Basement
28.Unfinished Att
29.Finished Attic

Map Lot 014-022-A | Account 1574 | Location 341 JEFFERSON ROAD | Card 1 Of 1 | 9/12/2023

FERGUSSON, SARA J
341 JEFFERSON ROAD
WHITEFIELD ME 04353

B4906P293

Property Data

Neighborhood **99 Whitefield**

Tree Growth Year **0**

X Coordinate **0**

Y Coordinate **0**

Zone/Land Use **11 Residential**

Secondary Zone

Topography **2 Rolling**

1.Level	4.Below St	7.
2.Rolling	5.Low	8.
3.Above St	6.Swampy	9.

Utilities **4 Drilled Well** **6 Septic System**

1.OutHouse	4.Dr Well	7.Cesspool
2.PblcWtr	5.Dug Well	8.LakeDraw
3.PblcSewr	6.Septic	9.None

Street **1 Paved**

1.Paved	4.Proposed	7.
2.Semi Imp	5.Private	8.
3.Gravel	6.	9.None

0

0

Sale Data

Sale Date

Price

Sale Type

1.Land	4.Mfg unit	7.
2.L & B	5.Other	8.
3.Building	6.	9.

Financing

1.Convent	4.Seller	7.
2.FHA/VA	5.Private	8.
3.Assumed	6.Cash	9.Unknown

Validity

1.Valid	4.Split	7.Changes
2.Related	5.Partial	8.Other
3.Distress	6.Exempt	9.

Verified

1.Buyer	4.Agent	7.Family
2.Seller	5.Pub Rec	8.Other
3.Lender	6.MLS	9.

Assessment Record

Year	Land	Buildings	Exempt	Total
2011	29,215	151,615	10,000	170,830
2012	29,215	151,615	10,000	170,830
2013	31,650	151,615	10,000	173,265
2014	31,650	151,615	10,000	173,265
2015	31,650	151,615	10,000	173,265
2016	31,650	151,615	10,000	173,265
2017	31,650	151,615	15,000	168,265
2018	31,650	151,615	20,000	163,265
2019	31,650	151,615	20,000	163,265
2020	31,650	151,615	20,000	163,265
2021	31,650	151,615	25,000	158,265
2022	31,650	151,615	24,500	158,765
2023	31,650	151,615	23,000	160,265
2024	31,650	151,615	19,000	164,265

Land Data

Front Foot	Type	Effective Frontage	Effective Depth	Influence Factor	Influence Code
11.Base 100fft				%	
12.Delta Triangle				%	
13.Nabla Triangle				%	
14.Sec 101to200ff				%	
15.FF 201+Over				%	
				%	
				%	
Square Foot		**Square Feet**			
16.Regular Lot				%	
17.Secondary Lot				%	
18.Excess land				%	
19.Condominium				%	
20.Miscellaneous				%	
				%	
				%	
Fract. Acre		**Acreage/Sites**			
21.Commercial Sit	22	1.50	100	%	0
22.Base Lot	28	1.10	100	%	0
23.A	45	1.00	100	%	0
Acres				%	
24.B				%	
25.Lakefront Site				%	
26.D				%	
27.Secondary Lot				%	
28.Rear Land up t					
29.Rear Land 5-20					

Total Acreage 2.60

Influence Codes

1.Un-Buildable
2.Excess Frtg
3.Topography
4.Size/Shape
5.Access
6.Deed Restricti
7.OPEN SPACE
8.Code Restricti
9.Fract Share

Acres

30.Rear Land 20-5
31.Rear Land 50+
32.Tillable/Pastu
33.Frm/OpnBlue/Cr
34.Farm/Open Spac
35.Farm/Open Spac
36.Farm/Open Spac
37.Treegrowth SW
38.Treegrowth MW
39.Treegrowth HW
40.Wasteland/RP
41.G
42.Mobile Home Si
43.PublicWtr/Sept
44.PrivateWtr/Sep
45.Lot improvemen
46.Miscellaneous

Inspection Witnessed By:

X Date

No./Date	Description	Date Insp.

Notes:

Whitefield

Whitefield

Map Lot 014-022-A | Account 1574 | Location 341 JEFFERSON ROAD | Card 1 Of 1 | 9/12/2023

Building Style	**4 Cape Cod**	
0.	4.Cape	8.Log
1.Conv.	5.Garrison	9.Other
2.Ranch	6.Split	10.Farnhou
3.R Ranch	7.Contemp	11.Mfg Dbl
Dwelling Units	**1**	
Other Units	**0**	
Stories	**4 One & 1/2 Story**	
1.1	4.1.5	7.
2.2	5.1.75	8.
3.3	6.2.5	9.
Exterior Walls	**0**	
0.	4.Asbestos	8.Concrete
1.Wood	5.Stucco	9.Other
2.Vin/Al	6.Brick	10.Wd Shgl
3.Compos.	7.Stone	11.Cement
Roof Surface	**1 Asphalt Shingles**	
1.Asphalt	4.Wood Sh	7.
2.Metal	5.Other	8.
3.Composit	6.	9.
SF Masonry Trim	**0**	
OPEN-3-CUSTOM	**0**	
OPEN-4-CUSTOM	**0**	
Year Built	**1984**	
Year Remodeled	**0**	
Foundation	**1 Concrete**	
1.Concrete	4.Wood	7.
2.C Block	5.Slab	8.
3.Br/Stone	6.Piers	9.
Basement	**4 Full Basement**	
1.1/4 Bmt	4.Full Bmt	7.
2.1/2 Bmt	5.None	8.
3.3/4 Bmt	6.	9.None
Bsmt Gar # Cars	**0**	
Wet Basement	**1 Dry Basement**	
1.Dry	4.	7.
2.Damp	5.	8.
3.Wet	6.	9.

SF Bsmt Living	**1216**	
Fin Bsmt Grade	**3 100**	
BASEMENT FLOOR	**0**	
Heat Type	**100% 6 Gravity Warm Air**	
0.	4.Steam	8.Fl/Wall
1.HWBB	5.FWA	9.No Heat
2.HWCI	6.GravWA	10.Rad/BB
3.H Pump	7.Electric	11.Monitor
Cool Type	**0% 9 None**	
1.Refrig	4.W&C Air	7.
2.Evapor	5.Radheat	8.
3.H Pump	6.	9.None
Kitchen Style	**1 New/Remodeled**	
1.New/Remo	4.Obsolete	7.
2.Typical	5.	8.
3.Old Type	6.	9.None
Bath(s) Style	**1 New/modern**	
1.New/Modr	4.Obsolete	7.
2.Typical	5.	8.
3.Old Type	6.	9.None
# Rooms	**5**	
# Bedrooms	**1**	
# Full Baths	**2**	
# Half Baths	**0**	
# Addn Fixtures	**1**	
# Fireplaces	**0**	

Layout	**1 Typical**	
1.Typical	4.	7.
2.Inadeq	5.	8.
3.Horrid	6.	9.
Attic	**9 None**	
1.1/4 Fin	4.Full Fin	7.
2.1/2 Fin	5.Fl/Stair	8.
3.3/4 Fin	6.	9.None
Insulation	**1 Full**	
1.Full	4.Minimal	7.
2.Heavy	5.Partial	8.
3.Capped	6.	9.None
Unfinished %	**0%**	
Grade & Factor	**3 Average 100%**	
1.E Grade	4.B Grade	7.
2.D Grade	5.A Grade	8.SC Grade
3.C Grade	6.AA Grade	9.Same
SQFT (Footprint)	**1216**	
Condition	**4 Average**	
1.Poor	4.Avg	7.V G
2.Fair	5.Avg+	8.Exc
3.Avg-	6.Good	9.Same
Phys. % Good	**0%**	
Funct. % Good	**100%**	
Functional Code	**9 None**	
1.Incomp	4.	7.
2.O-Built	5.	8.Other
3.Damage	6.	9.None
Econ. % Good	**100%**	
Economic Code	**None**	
0.None	3.No Power	6.Bad Abut
1.Location	4.Generate	9.None
2.Encroach	5.SiteLimt	9.
Entrance Code	**1 Interior Inspect**	
1.Interior	4.Vacant	7.
2.Refusal	5.Estimate	8.
3.Informed	6.	9.
Information Code	**1 Owner**	
1.Owner	4.Agent	7.
2.Relative	5.Estimate	8.
3.Tenant	6.Other	9.

TRIO Software
A Division of Harris Computer Systems

Date Inspected

Additions, Outbuildings & Improvements

Type	Year	Units	Grade	Cond	Phys.	Funct.	Sound Value
23 Frame Garage	1984	672	3 100	4	0 %	100 %	
409 Concrete Pad	1984	672	3 100	4	0 %	100 %	
24 Frame Shed	1984	221	3 100	4	0 %	100 %	
21 Open Frame	1984	114	3 100	4	0 %	100 %	
21 Open Frame	1984	32	3 100	4	0 %	100 %	
171 Solarium	1984	308	3 100	4	0 %	100 %	
					%	%	
					%	%	
					%	%	
					%	%	

1.One Story Fram
2.Two Story Fram
3.Three Story Fr
4.1 & 1/2 Story
5.1 & 3/4 Story
6.2 & 1/2 Story
21.Open Frame Por
22.Encl Frame Por
23.Frame Garage
24.Frame Shed
25.Frame Bay Wind
26.1SFr Overhang
27.Unfin Basement
28.Unfinished Att
29.Finished Attic

Map Lot 014-022 Account 782 Location JEFFERSON ROAD Card 1 Of 1 9/12/2023

FERGUSSON, SARA J & GEORGE
FERGUSSON, ELIZABETH & COLIN
341 JEFFERSON ROAD
WHITEFIELD ME 04353

B1462P23

Property Data

Neighborhood **99 Whitefield**

Tree Growth Year **0**

X Coordinate **0**

Y Coordinate **0**

Zone/Land Use **11 Residential**

Secondary Zone

Topography **2 Rolling** **9**

1.Level	4.Below St	7.
2.Rolling	5.Low	8.
3.Above St	6.Swampy	9.

Utilities **9 None** **9 None**

1.OutHouse	4.Dr Well	7.Cesspool
2.PblcWtr	5.Dug Well	8.LakeDraw
3.PblcSewr	6.Septic	9.None

Street **1 Paved**

1.Paved	4.Proposed	7.
2.Semi Imp	5.Private	8.
3.Gravel	6.	9.None

0

0

Sale Data

Sale Date

Price

Sale Type

1.Land	4.Mfg unit	7.
2.L & B	5.Other	8.
3.Building	6.	9.

Financing

1.Convent	4.Seller	7.
2.FHA/VA	5.Private	8.
3.Assumed	6.Cash	9.Unknown

Validity

1.Valid	4.Split	7.Changes
2.Related	5.Partial	8.Other
3.Distress	6.Exempt	9.

Verified

1.Buyer	4.Agent	7.Family
2.Seller	5.Pub Rec	8.Other
3.Lender	6.MLS	9.

Assessment Record

Year	Land	Buildings	Exempt	Total
2011	53,300	0	0	53,300
2012	53,300	0	0	53,300
2013	32,625	0	0	32,625
2014	33,242	0	0	33,242
2015	33,094	0	0	33,094
2016	33,236	0	0	33,236
2017	35,671	0	0	35,671
2018	36,646	0	0	36,646
2019	36,644	0	0	36,644
2020	35,630	0	0	35,630
2021	35,851	0	0	35,851
2022	34,055	0	0	34,055
2023	33,487	0	0	33,487
2024	35,446	0	0	35,446

Land Data

Front Foot	Type	Effective Frontage	Effective Depth	Influence Factor	Influence Code
11.Base 100fft				%	
12.Delta Triangle				%	
13.Nabla Triangle				%	
14.Sec 101to200ff				%	
15.FF 201+Over				%	
				%	
				%	
Square Foot		**Square Feet**			
16.Regular Lot				%	
17.Secondary Lot				%	
18.Excess land				%	
19.Condominium				%	
20.Miscellaneous				%	
				%	
				%	
Fract. Acre		**Acreage/Sites**			
21.Commercial Sit	28	5.00	100	%	0
22.Base Lot	29	4.00	100	%	0
23.A	37	42.00	100	%	0
Acres	38	28.70	100	%	0
24.B	39	2.30	100	%	0
25.Lakefront Site				%	
26.D				%	
27.Secondary Lot					
28.Rear Land up t					
29.Rear Land 5-20					

Total Acreage 82.00

Influence Codes

1.Un-Buildable
2.Excess Frtg
3.Topography
4.Size/Shape
5.Access
6.Deed Restricti
7.OPEN SPACE
8.Code Restricti
9.Fract Share
Acres
30.Rear Land 20-5
31.Rear Land 50+
32.Tillable/Pastu
33.Frm/OpnBlue/Cr
34.Farm/Open Spac
35.Farm/Open Spac
36.Farm/Open Spac
37.Treegrowth SW
38.Treegrowth MW
39.Treegrowth HW
40.Wasteland/RP
41.G
42.Mobile Home Si
43.PublicWtr/Sept
44.PrivateWtr/Sep
45.Lot improvemen
46.Miscellaneous

Inspection Witnessed By:

X Date

No./Date	Description	Date Insp.

Notes:

'22- T.G. RE-FILE- ADJ. LAND TYPE ACRES.

Whitefield

Whitefield

Map Lot 014-022 | Account 782 | Location JEFFERSON ROAD | Card 1 Of 1 | 9/12/2023

Building Style		
0.	4.Cape	8.Log
1.Conv.	5.Garrison	9.Other
2.Ranch	6.Split	10.Farnhou
3.R Ranch	7.Contemp	11.Mfg Dbl

Dwelling Units

Other Units

Stories		
1.1	4.1.5	7.
2.2	5.1.75	8.
3.3	6.2.5	9.

Exterior Walls		
0.	4.Asbestos	8.Concrete
1.Wood	5.Stucco	9.Other
2.Vin/Al	6.Brick	10.Wd Shgl
3.Compos.	7.Stone	11.Cement

Roof Surface		
1.Asphalt	4.Wood Sh	7.
2.Metal	5.Other	8.
3.Composit	6.	9.

SF Masonry Trim

OPEN-3-CUSTOM

OPEN-4-CUSTOM

Year Built

Year Remodeled

Foundation		
1.Concrete	4.Wood	7.
2.C Block	5.Slab	8.
3.Br/Stone	6.Piers	9.

Basement		
1.1/4 Bmt	4.Full Bmt	7.
2.1/2 Bmt	5.None	8.
3.3/4 Bmt	6.	9.None

Bsmt Gar # Cars

Wet Basement		
1.Dry	4.	7.
2.Damp	5.	8.
3.Wet	6.	9.

SF Bsmt Living

Fin Bsmt Grade

BASEMENT FLOOR

Heat Type **100%**		
0.	4.Steam	8.Fl/Wall
1.HWBB	5.FWA	9.No Heat
2.HWCI	6.GravWA	10.Rad/BB
3.H Pump	7.Electric	11.Monitor

Cool Type **0%**		
1.Refrig	4.W&C Air	7.
2.Evapor	5.Radheat	8.
3.H Pump	6.	9.None

Kitchen Style		
1.New/Remo	4.Obsolete	7.
2.Typical	5.	8.
3.Old Type	6.	9.None

Bath(s) Style		
1.New/Modr	4.Obsolete	7.
2.Typical	5.	8.
3.Old Type	6.	9.None

Rooms

Bedrooms

Full Baths

Half Baths

Addn Fixtures

Fireplaces

TRIO Software
A Division of Harris Computer Systems

Layout		
1.Typical	4.	7.
2.Inadeq	5.	8.
3.Horrid	6.	9.

Attic		
1.1/4 Fin	4.Full Fin	7.
2.1/2 Fin	5.Fl/Stair	8.
3.3/4 Fin	6.	9.None

Insulation		
1.Full	4.Minimal	7.
2.Heavy	5.Partial	8.
3.Capped	6.	9.None

Unfinished %

Grade & Factor		
1.E Grade	4.B Grade	7.
2.D Grade	5.A Grade	8.SC Grade
3.C Grade	6.AA Grade	9.Same

SQFT (Footprint)

Condition		
1.Poor	4.Avg	7.V G
2.Fair	5.Avg+	8.Exc
3.Avg-	6.Good	9.Same

Phys. % Good

Funct. % Good

Functional Code		
1.Incomp	4.	7.
2.O-Built	5.	8.Other
3.Damage	6.	9.None

Econ. % Good

Economic Code		
0.None	3.No Power	6.Bad Abut
1.Location	4.Generate	9.None
2.Encroach	5.SiteLimt	9.

Entrance Code **0**		
1.Interior	4.Vacant	7.
2.Refusal	5.Estimate	8.
3.Informed	6.	9.

Information Code **0**		
1.Owner	4.Agent	7.
2.Relative	5.Estimate	8.
3.Tenant	6.Other	9.

Date Inspected

Additions, Outbuildings & Improvements

Type	Year	Units	Grade	Cond	Phys.	Funct.	Sound Value
					%	%	
					%	%	
					%	%	
					%	%	
					%	%	
					%	%	
					%	%	
					%	%	
					%	%	
					%	%	

1.One Story Fram
2.Two Story Fram
3.Three Story Fr
4.1 & 1/2 Story
5.1 & 3/4 Story
6.2 & 1/2 Story
21.Open Frame Por
22.Encl Frame Por
23.Frame Garage
24.Frame Shed
25.Frame Bay Wind
26.1SFr Overhang
27.Unfin Basement
28.Unfinished Att
29.Finished Attic

Map Lot 026-002-A | Account 855 | Location 33 JEFFERSON ROAD | Card 1 Of 1 | 9/12/2023

FEYLER, DWAYNE
FEYLER, LORRAINE
PO BOX 6
WHITEFIELD ME 04353

B1254P56

Property Data

Neighborhood **1 Whitefield**

Tree Growth Year **0**

X Coordinate **0**

Y Coordinate **0**

Zone/Land Use **11 Residential**

Secondary Zone

Topography **1 Level**

1.Level	4.Below St	7.
2.Rolling	5.Low	8.
3.Above St	6.Swampy	9.

Utilities **4 Drilled Well** **6 Septic System**

1.OutHouse	4.Dr Well	7.Cesspool
2.PblcWtr	5.Dug Well	8.LakeDraw
3.PblcSewr	6.Septic	9.None

Street **1 Paved**

1.Paved	4.Proposed	7.
2.Semi Imp	5.Private	8.
3.Gravel	6.	9.None

0

0

Sale Data

Sale Date

Price

Sale Type

1.Land	4.Mfg unit	7.
2.L & B	5.Other	8.
3.Building	6.	9.

Financing

1.Convent	4.Seller	7.
2.FHA/VA	5.Private	8.
3.Assumed	6.Cash	9.Unknown

Validity

1.Valid	4.Split	7.Changes
2.Related	5.Partial	8.Other
3.Distress	6.Exempt	9.

Verified

1.Buyer	4.Agent	7.Family
2.Seller	5.Pub Rec	8.Other
3.Lender	6.MLS	9.

Assessment Record

Year	Land	Buildings	Exempt	Total
2011	29,475	56,151	10,000	75,626
2012	28,890	62,355	10,000	81,245
2013	30,900	62,355	10,000	83,255
2014	30,900	62,355	10,000	83,255
2015	30,900	62,355	10,000	83,255
2016	30,900	62,355	10,000	83,255
2017	30,900	62,355	15,000	78,255
2018	30,900	62,355	20,000	73,255
2019	30,900	62,355	20,000	73,255
2020	30,900	62,355	20,000	73,255
2021	30,900	62,355	25,000	68,255
2022	30,900	62,355	24,500	68,755
2023	30,900	62,355	23,000	70,255
2024	30,900	62,355	19,000	74,255

Land Data

Front Foot

11.Base 100fft
12.Delta Triangle
13.Nabla Triangle
14.Sec 101to200ff
15.FF 201+Over

Square Foot

16.Regular Lot
17.Secondary Lot
18.Excess land
19.Condominium
20.Miscellaneous

Fract. Acre

21.Commercial Sit
22.Base Lot
23.A

Acres

24.B
25.Lakefront Site
26.D
27.Secondary Lot
28.Rear Land up t
29.Rear Land 5-20

Type	Effective Frontage	Effective Depth	Influence Factor	Influence Code
			%	
			%	
			%	
			%	
			%	
			%	
			%	
	Square Feet			
			%	
			%	
			%	
			%	
			%	
			%	
			%	
	Acreage/Sites			
22	1.50		100 %	0
28	0.60		100 %	0
45	1.00		100 %	0
			%	
			%	
			%	
			%	

Total Acreage 2.10

Influence Codes

1.Un-Buildable
2.Excess Frtg
3.Topography
4.Size/Shape
5.Access
6.Deed Restricti
7.OPEN SPACE
8.Code Restricti
9.Fract Share

Acres

30.Rear Land 20-5
31.Rear Land 50+
32.Tillable/Pastu
33.Frm/OpnBlue/Cr
34.Farm/Open Spac
35.Farm/Open Spac
36.Farm/Open Spac
37.Treegrowth SW
38.Treegrowth MW
39.Treegrowth HW
40.Wasteland/RP
41.G
42.Mobile Home Si
43.PublicWtr/Sept
44.PrivateWtr/Sep
45.Lot improvemen
46.Miscellaneous

Inspection Witnessed By:

X Date

No./Date	Description	Date Insp.

Notes:

Whitefield

Whitefield

Map Lot 026-002-A | Account 855 | Location 33 JEFFERSON ROAD | Card 1 Of 1 | 9/12/2023

Building Style **11**		
0.	4.Cape	8.Log
1.Conv.	5.Garrison	9.Other
2.Ranch	6.Split	10.Farnhou
3.R Ranch	7.Contemp	11.Mfg Dbl
Dwelling Units **1**		
Other Units **0**		
Stories **1 One Story**		
1.1	4.1.5	7.
2.2	5.1.75	8.
3.3	6.2.5	9.
Exterior Walls **2 Vinyl/Aluminum**		
0.	4.Asbestos	8.Concrete
1.Wood	5.Stucco	9.Other
2.Vin/Al	6.Brick	10.Wd Shgl
3.Compos.	7.Stone	11.Cement
Roof Surface **1 Asphalt Shingles**		
1.Asphalt	4.Wood Sh	7.
2.Metal	5.Other	8.
3.Composit	6.	9.
SF Masonry Trim **0**		
OPEN-3-CUSTOM **0**		
OPEN-4-CUSTOM **0**		
Year Built **1994**		
Year Remodeled **0**		
Foundation **5 Concrete Slab**		
1.Concrete	4.Wood	7.
2.C Block	5.Slab	8.
3.Br/Stone	6.Piers	9.
Basement **9 No Basement**		
1.1/4 Bmt	4.Full Bmt	7.
2.1/2 Bmt	5.None	8.
3.3/4 Bmt	6.	9.None
Bsmt Gar # Cars **0**		
Wet Basement **9 No Basement**		
1.Dry	4.	7.
2.Damp	5.	8.
3.Wet	6.	9.

SF Bsmt Living **0**		
Fin Bsmt Grade **0 0**		
BASEMENT FLOOR **0**		
Heat Type **100% 5 Forced Warm Air**		
0.	4.Steam	8.Fl/Wall
1.HWBB	5.FWA	9.No Heat
2.HWCI	6.GravWA	10.Rad/BB
3.H Pump	7.Electric	11.Monitor
Cool Type **0% 9 None**		
1.Refrig	4.W&C Air	7.
2.Evapor	5.Radheat	8.
3.H Pump	6.	9.None
Kitchen Style **1 New/Remodeled**		
1.New/Remo	4.Obsolete	7.
2.Typical	5.	8.
3.Old Type	6.	9.None
Bath(s) Style **1 New/modern**		
1.New/Modr	4.Obsolete	7.
2.Typical	5.	8.
3.Old Type	6.	9.None
# Rooms **5**		
# Bedrooms **3**		
# Full Baths **2**		
# Half Baths **0**		
# Addn Fixtures **2**		
# Fireplaces **0**		

TRIO Software
A Division of Harris Computer Systems

Layout **1 Typical**		
1.Typical	4.	7.
2.Inadeq	5.	8.
3.Horrid	6.	9.
Attic **9 None**		
1.1/4 Fin	4.Full Fin	7.
2.1/2 Fin	5.Fl/Stair	8.
3.3/4 Fin	6.	9.None
Insulation **1 Full**		
1.Full	4.Minimal	7.
2.Heavy	5.Partial	8.
3.Capped	6.	9.None
Unfinished % **0%**		
Grade & Factor **3 Average 100%**		
1.E Grade	4.B Grade	7.
2.D Grade	5.A Grade	8.SC Grade
3.C Grade	6.AA Grade	9.Same
SQFT (Footprint) **897**		
Condition **4 Average**		
1.Poor	4.Avg	7.V G
2.Fair	5.Avg+	8.Exc
3.Avg-	6.Good	9.Same
Phys. % Good **0%**		
Funct. % Good **100%**		
Functional Code **9 None**		
1.Incomp	4.	7.
2.O-Built	5.	8.Other
3.Damage	6.	9.None
Econ. % Good **100%**		
Economic Code **None**		
0.None	3.No Power	6.Bad Abut
1.Location	4.Generate	9.None
2.Encroach	5.SiteLimt	9.
Entrance Code **1 Interior Inspect**		
1.Interior	4.Vacant	7.
2.Refusal	5.Estimate	8.
3.Informed	6.	9.
Information Code **1 Owner**		
1.Owner	4.Agent	7.
2.Relative	5.Estimate	8.
3.Tenant	6.Other	9.

Date Inspected 10/19/2004

Additions, Outbuildings & Improvements

Type	Year	Units	Grade	Cond	Phys.	Funct.	Sound Value
409 Concrete Pad	1994	897	3 100	4	0 %	100 %	
23 Frame Garage	1992	1104	3 100	4	0 %	100 %	
409 Concrete Pad	1992	1104	3 100	4	0 %	100 %	
23 Frame Garage	2010	576	3 100	4	0 %	100 %	
409 Concrete Pad	2010	576	3 100	4	0 %	100 %	
					%	%	
					%	%	
					%	%	
					%	%	
					%	%	

1.One Story Fram
2.Two Story Fram
3.Three Story Fr
4.1 & 1/2 Story
5.1 & 3/4 Story
6.2 & 1/2 Story
21.Open Frame Por
22.Encl Frame Por
23.Frame Garage
24.Frame Shed
25.Frame Bay Wind
26.1SFr Overhang
27.Unfin Basement
28.Unfinished Att
29.Finished Attic

Map Lot 026-002 | Account 686 | Location 43 JEFFERSON ROAD | Card 1 Of 1 | 9/12/2023

FEYLER, JENNIE
PO BOX 6
WHITEFIELD ME 04353

Property Data

Neighborhood **1 Whitefield**

Tree Growth Year **0**

X Coordinate **0**

Y Coordinate **0**

Zone/Land Use **11 Residential**

Secondary Zone

Topography **1 Level**

1.Level	4.Below St	7.
2.Rolling	5.Low	8.
3.Above St	6.Swampy	9.

Utilities **4 Drilled Well** **6 Septic System**

1.OutHouse	4.Dr Well	7.Cesspool
2.PblcWtr	5.Dug Well	8.LakeDraw
3.PblcSewr	6.Septic	9.None

Street **1 Paved**

1.Paved	4.Proposed	7.
2.Semi Imp	5.Private	8.
3.Gravel	6.	9.None

0

0

Sale Data

Sale Date

Price

Sale Type

1.Land	4.Mfg unit	7.
2.L & B	5.Other	8.
3.Building	6.	9.

Financing

1.Convent	4.Seller	7.
2.FHA/VA	5.Private	8.
3.Assumed	6.Cash	9.Unknown

Validity

1.Valid	4.Split	7.Changes
2.Related	5.Partial	8.Other
3.Distress	6.Exempt	9.

Verified

1.Buyer	4.Agent	7.Family
2.Seller	5.Pub Rec	8.Other
3.Lender	6.MLS	9.

Assessment Record

Year	Land	Buildings	Exempt	Total
2011	30,125	18,237	16,000	32,362
2012	30,125	18,237	16,000	32,362
2013	33,750	18,237	16,000	35,987
2014	33,750	18,237	16,000	35,987
2015	33,750	18,237	16,000	35,987
2016	33,750	18,237	16,000	35,987
2017	33,750	18,237	21,000	30,987
2018	33,750	18,237	26,000	25,987
2019	33,750	18,237	26,000	25,987
2020	33,750	18,237	26,000	25,987
2021	33,750	18,237	31,000	20,987
2022	33,750	18,237	30,380	21,607
2023	33,750	18,237	28,520	23,467
2024	33,750	18,237	23,560	28,427

Land Data

Front Foot	Type	Effective Frontage	Effective Depth	Influence Factor	Influence Code
11.Base 100fft				%	
12.Delta Triangle				%	
13.Nabla Triangle				%	
14.Sec 101to200ff				%	
15.FF 201+Over				%	
				%	
				%	
Square Foot		**Square Feet**			
16.Regular Lot				%	
17.Secondary Lot				%	
18.Excess land				%	
19.Condominium				%	
20.Miscellaneous				%	
				%	
				%	
Fract. Acre		**Acreage/Sites**			
21.Commercial Sit	22	1.50	100	%	0
22.Base Lot	28	2.50	100	%	0
23.A	45	1.00	100	%	0
Acres				%	
24.B				%	
25.Lakefront Site				%	
26.D				%	
27.Secondary Lot				%	
28.Rear Land up t					
29.Rear Land 5-20					

Total Acreage 4.00

Influence Codes

1.Un-Buildable
2.Excess Frtg
3.Topography
4.Size/Shape
5.Access
6.Deed Restricti
7.OPEN SPACE
8.Code Restricti
9.Fract Share
Acres
30.Rear Land 20-5
31.Rear Land 50+
32.Tillable/Pastu
33.Frm/OpnBlue/Cr
34.Farm/Open Spac
35.Farm/Open Spac
36.Farm/Open Spac
37.Treegrowth SW
38.Treegrowth MW
39.Treegrowth HW
40.Wasteland/RP
41.G
42.Mobile Home Si
43.PublicWtr/Sept
44.PrivateWtr/Sep
45.Lot improvemen
46.Miscellaneous

Inspection Witnessed By:

X Date

No./Date	Description	Date Insp.

Notes:

Whitefield

Whitefield

Map Lot 026-002 | Account 686 | Location 43 JEFFERSON ROAD | Card 1 Of 1 | 9/12/2023

Building Style **0**		
0.	4.Cape	8.Log
1.Conv.	5.Garrison	9.Other
2.Ranch	6.Split	10.Farnhou
3.R Ranch	7.Contemp	11.Mfg Dbl
Dwelling Units **0**		
Other Units **0**		
Stories **0**		
1.1	4.1.5	7.
2.2	5.1.75	8.
3.3	6.2.5	9.
Exterior Walls **0**		
0.	4.Asbestos	8.Concrete
1.Wood	5.Stucco	9.Other
2.Vin/Al	6.Brick	10.Wd Shgl
3.Compos.	7.Stone	11.Cement
Roof Surface **0**		
1.Asphalt	4.Wood Sh	7.
2.Metal	5.Other	8.
3.Composit	6.	9.
SF Masonry Trim **0**		
OPEN-3-CUSTOM **0**		
OPEN-4-CUSTOM **0**		
Year Built **0**		
Year Remodeled **0**		
Foundation **0**		
1.Concrete	4.Wood	7.
2.C Block	5.Slab	8.
3.Br/Stone	6.Piers	9.
Basement **0**		
1.1/4 Bmt	4.Full Bmt	7.
2.1/2 Bmt	5.None	8.
3.3/4 Bmt	6.	9.None
Bsmt Gar # Cars **0**		
Wet Basement **0**		
1.Dry	4.	7.
2.Damp	5.	8.
3.Wet	6.	9.

SF Bsmt Living **0**		
Fin Bsmt Grade **0 0**		
BASEMENT FLOOR **0**		
Heat Type **100%** **0**		
0.	4.Steam	8.Fl/Wall
1.HWBB	5.FWA	9.No Heat
2.HWCI	6.GravWA	10.Rad/BB
3.H Pump	7.Electric	11.Monitor
Cool Type **0%** **9 None**		
1.Refrig	4.W&C Air	7.
2.Evapor	5.Radheat	8.
3.H Pump	6.	9.None
Kitchen Style **0**		
1.New/Remo	4.Obsolete	7.
2.Typical	5.	8.
3.Old Type	6.	9.None
Bath(s) Style **0**		
1.New/Modr	4.Obsolete	7.
2.Typical	5.	8.
3.Old Type	6.	9.None
# Rooms **0**		
# Bedrooms **0**		
# Full Baths **0**		
# Half Baths **0**		
# Addn Fixtures **0**		
# Fireplaces **0**		

TRIO Software
A Division of Harris Computer Systems

Layout **0**		
1.Typical	4.	7.
2.Inadeq	5.	8.
3.Horrid	6.	9.
Attic **0**		
1.1/4 Fin	4.Full Fin	7.
2.1/2 Fin	5.Fl/Stair	8.
3.3/4 Fin	6.	9.None
Insulation **0**		
1.Full	4.Minimal	7.
2.Heavy	5.Partial	8.
3.Capped	6.	9.None
Unfinished % **0%**		
Grade & Factor **0 0%**		
1.E Grade	4.B Grade	7.
2.D Grade	5.A Grade	8.SC Grade
3.C Grade	6.AA Grade	9.Same
SQFT (Footprint) **0**		
Condition **0**		
1.Poor	4.Avg	7.V G
2.Fair	5.Avg+	8.Exc
3.Avg-	6.Good	9.Same
Phys. % Good **0%**		
Funct. % Good **100%**		
Functional Code **9 None**		
1.Incomp	4.	7.
2.O-Built	5.	8.Other
3.Damage	6.	9.None
Econ. % Good **100%**		
Economic Code **None**		
0.None	3.No Power	6.Bad Abut
1.Location	4.Generate	9.None
2.Encroach	5.SiteLimt	9.
Entrance Code **1 Interior Inspect**		
1.Interior	4.Vacant	7.
2.Refusal	5.Estimate	8.
3.Informed	6.	9.
Information Code **1 Owner**		
1.Owner	4.Agent	7.
2.Relative	5.Estimate	8.
3.Tenant	6.Other	9.

Date Inspected

Additions, Outbuildings & Improvements

Type	Year	Units	Grade	Cond	Phys.	Funct.	Sound Value
873 Oxford M/H	1972	14x62	2 100	3	0 %	100 %	
23 Frame Garage	1992	676	3 100	6	0 %	100 %	
409 Concrete Pad	1992	676	3 100	4	0 %	100 %	
68 Wood Deck	1992	248	3 100	4	0 %	100 %	
24 Frame Shed	1992	160	2 100	3	0 %	100 %	
23 Frame Garage	1960	528	3 100	4	0 %	100 %	
409 Concrete Pad	1960	528	3 100	4	0 %	100 %	
					%	%	
					%	%	
					%	%	

1.One Story Fram
2.Two Story Fram
3.Three Story Fr
4.1 & 1/2 Story
5.1 & 3/4 Story
6.2 & 1/2 Story
21.Open Frame Por
22.Encl Frame Por
23.Frame Garage
24.Frame Shed
25.Frame Bay Wind
26.1SFr Overhang
27.Unfin Basement
28.Unfinished Att
29.Finished Attic

Map Lot 026-003-ON | Account 1813 | Location 6 EAST RIVER ROAD | Card 1 Of 1 | 9/12/2023

FIELDINGS OIL AND PROPANE INC
PO BOX 364
SCARBOROUGH ME 04070 0364

B4518P80

Previous Owner
MIDNIGHT OIL COMPANY
P. O. BOX 448

NEWCASTLE ME 04553
Sale Date: 7/30/2008

Inspection Witnessed By:

X Date

No./Date	Description	Date Insp.

Notes:

Whitefield

Property Data

Neighborhood **1 Whitefield**

Tree Growth Year **0**

X Coordinate **0**

Y Coordinate **0**

Zone/Land Use **11 Residential**

Secondary Zone

Topography **1 Level**

1.Level	4.Below St	7.
2.Rolling	5.Low	8.
3.Above St	6.Swampy	9.

Utilities

1.OutHouse	4.Dr Well	7.Cesspool
2.PblcWtr	5.Dug Well	8.LakeDraw
3.PblcSewr	6.Septic	9.None

Street **1 Paved**

1.Paved	4.Proposed	7.
2.Semi Imp	5.Private	8.
3.Gravel	6.	9.None

0

0

Sale Data

Sale Date **7/30/2008**

Price **60,000**

Sale Type **3 Buildings Only**

1.Land	4.Mfg unit	7.
2.L & B	5.Other	8.
3.Building	6.	9.

Financing **6 Cash Sale**

1.Convent	4.Seller	7.
2.FHA/VA	5.Private	8.
3.Assumed	6.Cash	9.Unknown

Validity **8 Other Non Valid**

1.Valid	4.Split	7.Changes
2.Related	5.Partial	8.Other
3.Distress	6.Exempt	9.

Verified **1 Buyer**

1.Buyer	4.Agent	7.Family
2.Seller	5.Pub Rec	8.Other
3.Lender	6.MLS	9.

Assessment Record

Year	Land	Buildings	Exempt	Total
2011	0	137,118	0	137,118
2012	0	137,118	0	137,118
2013	0	137,118	0	137,118
2014	0	137,118	0	137,118
2015	0	137,118	0	137,118
2016	0	137,118	0	137,118
2017	0	137,118	0	137,118
2018	0	137,118	0	137,118
2019	0	137,118	0	137,118
2020	0	137,118	0	137,118
2021	0	137,118	0	137,118
2022	0	137,118	0	137,118
2023	0	137,118	0	137,118
2024	0	137,118	0	137,118

Land Data

Front Foot	Type	Effective Frontage	Effective Depth	Influence Factor	Influence Code
11.Base 100fft				%	
12.Delta Triangle				%	
13.Nabla Triangle				%	
14.Sec 101to200ff				%	
15.FF 201+Over				%	
				%	
				%	
Square Foot		**Square Feet**			
16.Regular Lot				%	
17.Secondary Lot				%	
18.Excess land				%	
19.Condominium				%	
20.Miscellaneous				%	
				%	
				%	
Fract. Acre		**Acreage/Sites**			
21.Commercial Sit	22	0.00		100 %	0
22.Base Lot				%	
23.A				%	
Acres				%	
24.B				%	
25.Lakefront Site				%	
26.D				%	
27.Secondary Lot				%	
28.Rear Land up t				%	
29.Rear Land 5-20				%	

Total Acreage 0.00

Influence Codes

1.Un-Buildable
2.Excess Frtg
3.Topography
4.Size/Shape
5.Access
6.Deed Restricti
7.OPEN SPACE
8.Code Restricti
9.Fract Share
Acres
30.Rear Land 20-5
31.Rear Land 50+
32.Tillable/Pastu
33.Frm/OpnBlue/Cr
34.Farm/Open Spac
35.Farm/Open Spac
36.Farm/Open Spac
37.Treegrowth SW
38.Treegrowth MW
39.Treegrowth HW
40.Wasteland/RP
41.G
42.Mobile Home Si
43.PublicWtr/Sept
44.PrivateWtr/Sep
45.Lot improvemen
46.Miscellaneous

Whitefield

Map Lot 026-003-ON | Account 1813 | Location 6 EAST RIVER ROAD | Card 1 Of 1 | 9/12/2023

Building Style		
0.	4.Cape	8.Log
1.Conv.	5.Garrison	9.Other
2.Ranch	6.Split	10.Farnhou
3.R Ranch	7.Contemp	11.Mfg Dbl

Dwelling Units

Other Units

Stories		
1.1	4.1.5	7.
2.2	5.1.75	8.
3.3	6.2.5	9.

Exterior Walls		
0.	4.Asbestos	8.Concrete
1.Wood	5.Stucco	9.Other
2.Vin/Al	6.Brick	10.Wd Shgl
3.Compos.	7.Stone	11.Cement

Roof Surface		
1.Asphalt	4.Wood Sh	7.
2.Metal	5.Other	8.
3.Composit	6.	9.

SF Masonry Trim

OPEN-3-CUSTOM

OPEN-4-CUSTOM

Year Built

Year Remodeled

Foundation		
1.Concrete	4.Wood	7.
2.C Block	5.Slab	8.
3.Br/Stone	6.Piers	9.

Basement		
1.1/4 Bmt	4.Full Bmt	7.
2.1/2 Bmt	5.None	8.
3.3/4 Bmt	6.	9.None

Bsmt Gar # Cars

Wet Basement		
1.Dry	4.	7.
2.Damp	5.	8.
3.Wet	6.	9.

SF Bsmt Living

Fin Bsmt Grade

BASEMENT FLOOR

Heat Type **100%**		
0.	4.Steam	8.Fl/Wall
1.HWBB	5.FWA	9.No Heat
2.HWCI	6.GravWA	10.Rad/BB
3.H Pump	7.Electric	11.Monitor

Cool Type **0%**		
1.Refrig	4.W&C Air	7.
2.Evapor	5.Radheat	8.
3.H Pump	6.	9.None

Kitchen Style		
1.New/Remo	4.Obsolete	7.
2.Typical	5.	8.
3.Old Type	6.	9.None

Bath(s) Style		
1.New/Modr	4.Obsolete	7.
2.Typical	5.	8.
3.Old Type	6.	9.None

Rooms

Bedrooms

Full Baths

Half Baths

Addn Fixtures

Fireplaces

TRIO Software
A Division of Harris Computer Systems

Layout		
1.Typical	4.	7.
2.Inadeq	5.	8.
3.Horrid	6.	9.

Attic		
1.1/4 Fin	4.Full Fin	7.
2.1/2 Fin	5.Fl/Stair	8.
3.3/4 Fin	6.	9.None

Insulation		
1.Full	4.Minimal	7.
2.Heavy	5.Partial	8.
3.Capped	6.	9.None

Unfinished %

Grade & Factor		
1.E Grade	4.B Grade	7.
2.D Grade	5.A Grade	8.SC Grade
3.C Grade	6.AA Grade	9.Same

SQFT (Footprint)

Condition		
1.Poor	4.Avg	7.V G
2.Fair	5.Avg+	8.Exc
3.Avg-	6.Good	9.Same

Phys. % Good

Funct. % Good

Functional Code		
1.Incomp	4.	7.
2.O-Built	5.	8.Other
3.Damage	6.	9.None

Econ. % Good

Economic Code		
0.None	3.No Power	6.Bad Abut
1.Location	4.Generate	9.None
2.Encroach	5.SiteLimt	9.

Entrance Code **0**		
1.Interior	4.Vacant	7.
2.Refusal	5.Estimate	8.
3.Informed	6.	9.

Information Code **0**		
1.Owner	4.Agent	7.
2.Relative	5.Estimate	8.
3.Tenant	6.Other	9.

Date Inspected

Additions, Outbuildings & Improvements

Type	Year	Units	Grade	Cond	Phys.	Funct.	Sound Value
409 Concrete Pad	2004	2209	3 100	4	0 %	100 %	
341 Steel Canopy	2005	1200	3 100	4	0 %	100 %	
359 3000gSW	2004	1	4 100	6	0 %	100 %	
385	2004	1	4 100	6	0 %	100 %	
381 12000gSW	2004	1	4 100	6	0 %	100 %	
					%	%	
					%	%	
					%	%	
					%	%	
					%	%	

1.One Story Fram
2.Two Story Fram
3.Three Story Fr
4.1 & 1/2 Story
5.1 & 3/4 Story
6.2 & 1/2 Story
21.Open Frame Por
22.Encl Frame Por
23.Frame Garage
24.Frame Shed
25.Frame Bay Wind
26.1SFr Overhang
27.Unfin Basement
28.Unfinished Att
29.Finished Attic

Map Lot 026-003 | Account 558 | Location 6 EAST RIVER ROAD | Card 1 Of 1 | 9/12/2023

FIELDINGS OIL CO INC
420 US ROUTE 1
SCARBOROUGH ME 04070

B4518P80

Previous Owner
MCCORMICK CHARLES M.
PO BOX 71

WHITEFIELD ME 04353
Sale Date: 4/26/2012

Inspection Witnessed By:

X Date

No./Date	Description	Date Insp.

Notes:

Whitefield

Property Data

Neighborhood **1 Whitefield**

Tree Growth Year **0**

X Coordinate **0**

Y Coordinate **0**

Zone/Land Use **11 Residential**

Secondary Zone

Topography **1 Level**

1.Level	4.Below St	7.
2.Rolling	5.Low	8.
3.Above St	6.Swampy	9.

Utilities **4 Drilled Well** **6 Septic System**

1.OutHouse	4.Dr Well	7.Cesspool
2.PblcWtr	5.Dug Well	8.LakeDraw
3.PblcSewr	6.Septic	9.None

Street **1 Paved**

1.Paved	4.Proposed	7.
2.Semi Imp	5.Private	8.
3.Gravel	6.	9.None

0

0

Sale Data

Sale Date **4/26/2012**

Price **140,000**

Sale Type **2 Land & Buildings**

1.Land	4.Mfg unit	7.
2.L & B	5.Other	8.
3.Building	6.	9.

Financing **9 Unknown**

1.Convent	4.Seller	7.
2.FHA/VA	5.Private	8.
3.Assumed	6.Cash	9.Unknown

Validity **8 Other Non Valid**

1.Valid	4.Split	7.Changes
2.Related	5.Partial	8.Other
3.Distress	6.Exempt	9.

Verified **5 Public Record**

1.Buyer	4.Agent	7.Family
2.Seller	5.Pub Rec	8.Other
3.Lender	6.MLS	9.

Assessment Record

Year	Land	Buildings	Exempt	Total
2011	28,500	178,138	0	206,638
2012	28,500	178,138	0	206,638
2013	30,000	178,138	0	208,138
2014	30,000	178,138	0	208,138
2015	30,000	178,138	0	208,138
2016	30,000	178,138	0	208,138
2017	30,000	178,138	0	208,138
2018	30,000	178,138	0	208,138
2019	30,000	178,138	0	208,138
2020	30,000	178,138	0	208,138
2021	30,000	178,138	0	208,138
2022	30,000	178,138	0	208,138
2023	30,000	178,138	0	208,138
2024	30,000	178,138	0	208,138

Land Data

Front Foot	Type	Effective Frontage	Effective Depth	Influence Factor	Influence Code
11.Base 100fft				%	
12.Delta Triangle				%	
13.Nabla Triangle				%	
14.Sec 101to200ff				%	
15.FF 201+Over				%	
				%	
				%	
Square Foot		**Square Feet**			
16.Regular Lot				%	
17.Secondary Lot				%	
18.Excess land				%	
19.Condominium				%	
20.Miscellaneous				%	
				%	
				%	
Fract. Acre		**Acreage/Sites**			
21.Commercial Sit	22	1.40	100	%	0
22.Base Lot	45	1.00	100	%	0
23.A				%	
Acres				%	
24.B				%	
25.Lakefront Site				%	
26.D				%	
27.Secondary Lot				%	
28.Rear Land up t					
29.Rear Land 5-20					

Total Acreage 1.40

Influence Codes

1.Un-Buildable
2.Excess Frtg
3.Topography
4.Size/Shape
5.Access
6.Deed Restricti
7.OPEN SPACE
8.Code Restricti
9.Fract Share
Acres
30.Rear Land 20-5
31.Rear Land 50+
32.Tillable/Pastu
33.Frm/OpnBlue/Cr
34.Farm/Open Spac
35.Farm/Open Spac
36.Farm/Open Spac
37.Treegrowth SW
38.Treegrowth MW
39.Treegrowth HW
40.Wasteland/RP
41.G
42.Mobile Home Si
43.PublicWtr/Sept
44.PrivateWtr/Sep
45.Lot improvemen
46.Miscellaneous

Whitefield

Map Lot 026-003 | Account 558 | Location 6 EAST RIVER ROAD | Card 1 Of 1 | 9/12/2023

Building Style **0**		
0.	4.Cape	8.Log
1.Conv.	5.Garrison	9.Other
2.Ranch	6.Split	10.Farnhou
3.R Ranch	7.Contemp	11.Mfg Dbl
Dwelling Units **0**		
Other Units **0**		
Stories **0**		
1.1	4.1.5	7.
2.2	5.1.75	8.
3.3	6.2.5	9.
Exterior Walls **0**		
0.	4.Asbestos	8.Concrete
1.Wood	5.Stucco	9.Other
2.Vin/Al	6.Brick	10.Wd Shgl
3.Compos.	7.Stone	11.Cement
Roof Surface **0**		
1.Asphalt	4.Wood Sh	7.
2.Metal	5.Other	8.
3.Composit	6.	9.
SF Masonry Trim **0**		
OPEN-3-CUSTOM **0**		
OPEN-4-CUSTOM **0**		
Year Built **0**		
Year Remodeled **0**		
Foundation **0**		
1.Concrete	4.Wood	7.
2.C Block	5.Slab	8.
3.Br/Stone	6.Piers	9.
Basement **0**		
1.1/4 Bmt	4.Full Bmt	7.
2.1/2 Bmt	5.None	8.
3.3/4 Bmt	6.	9.None
Bsmt Gar # Cars **0**		
Wet Basement **0**		
1.Dry	4.	7.
2.Damp	5.	8.
3.Wet	6.	9.

SF Bsmt Living **0**		
Fin Bsmt Grade **0 0**		
BASEMENT FLOOR **0**		
Heat Type **100%** **0**		
0.	4.Steam	8.Fl/Wall
1.HWBB	5.FWA	9.No Heat
2.HWCI	6.GravWA	10.Rad/BB
3.H Pump	7.Electric	11.Monitor
Cool Type **0%** **9 None**		
1.Refrig	4.W&C Air	7.
2.Evapor	5.Radheat	8.
3.H Pump	6.	9.None
Kitchen Style **0**		
1.New/Remo	4.Obsolete	7.
2.Typical	5.	8.
3.Old Type	6.	9.None
Bath(s) Style **0**		
1.New/Modr	4.Obsolete	7.
2.Typical	5.	8.
3.Old Type	6.	9.None
# Rooms **0**		
# Bedrooms **0**		
# Full Baths **0**		
# Half Baths **0**		
# Addn Fixtures **0**		
# Fireplaces **0**		

TRIO Software
A Division of Harris Computer Systems

Layout **0**		
1.Typical	4.	7.
2.Inadeq	5.	8.
3.Horrid	6.	9.
Attic **0**		
1.1/4 Fin	4.Full Fin	7.
2.1/2 Fin	5.Fl/Stair	8.
3.3/4 Fin	6.	9.None
Insulation **0**		
1.Full	4.Minimal	7.
2.Heavy	5.Partial	8.
3.Capped	6.	9.None
Unfinished % **0%**		
Grade & Factor **0 0%**		
1.E Grade	4.B Grade	7.
2.D Grade	5.A Grade	8.SC Grade
3.C Grade	6.AA Grade	9.Same
SQFT (Footprint) **0**		
Condition **0**		
1.Poor	4.Avg	7.V G
2.Fair	5.Avg+	8.Exc
3.Avg-	6.Good	9.Same
Phys. % Good **0%**		
Funct. % Good **100%**		
Functional Code **9 None**		
1.Incomp	4.	7.
2.O-Built	5.	8.Other
3.Damage	6.	9.None
Econ. % Good **100%**		
Economic Code **None**		
0.None	3.No Power	6.Bad Abut
1.Location	4.Generate	9.None
2.Encroach	5.SiteLimt	9.
Entrance Code **1 Interior Inspect**		
1.Interior	4.Vacant	7.
2.Refusal	5.Estimate	8.
3.Informed	6.	9.
Information Code **1 Owner**		
1.Owner	4.Agent	7.
2.Relative	5.Estimate	8.
3.Tenant	6.Other	9.

Date Inspected

Additions, Outbuildings & Improvements

Type	Year	Units	Grade	Cond	Phys.	Funct.	Sound Value
652 Showroom	1993	3200	3 100	6	0 %	100 %	
409 Concrete Pad	1993	3200	3 100	4	0 %	100 %	
637 1s Office /0	1993	192	3 100	4	0 %	100 %	
					%	%	
					%	%	
					%	%	
					%	%	
					%	%	
					%	%	
					%	%	

1.One Story Fram
2.Two Story Fram
3.Three Story Fr
4.1 & 1/2 Story
5.1 & 3/4 Story
6.2 & 1/2 Story
21.Open Frame Por
22.Encl Frame Por
23.Frame Garage
24.Frame Shed
25.Frame Bay Wind
26.1SFr Overhang
27.Unfin Basement
28.Unfinished Att
29.Finished Attic

Map Lot 012-013 | Account 30 | Location 56 HUNTS MEADOW ROAD | Card 1 Of 1 | 9/12/2023

FITZ-PATRICK, JAMES E
FITZ-PATRICK, CAROLYN M
56 HUNTS MEADOW ROAD
WHITEFIELD ME 04353

B1596P245

Property Data

Neighborhood **99 Whitefield**

Tree Growth Year **2021**

X Coordinate **0**

Y Coordinate **0**

Zone/Land Use **11 Residential**

Secondary Zone

Topography **2 Rolling**

1.Level	4.Below St	7.
2.Rolling	5.Low	8.
3.Above St	6.Swampy	9.

Utilities **4 Drilled Well** **6 Septic System**

1.OutHouse	4.Dr Well	7.Cesspool
2.PblcWtr	5.Dug Well	8.LakeDraw
3.PblcSewr	6.Septic	9.None

Street **1 Paved**

1.Paved	4.Proposed	7.
2.Semi Imp	5.Private	8.
3.Gravel	6.	9.None

0

0

Sale Data

Sale Date

Price

Sale Type

1.Land	4.Mfg unit	7.
2.L & B	5.Other	8.
3.Building	6.	9.

Financing

1.Convent	4.Seller	7.
2.FHA/VA	5.Private	8.
3.Assumed	6.Cash	9.Unknown

Validity

1.Valid	4.Split	7.Changes
2.Related	5.Partial	8.Other
3.Distress	6.Exempt	9.

Verified

1.Buyer	4.Agent	7.Family
2.Seller	5.Pub Rec	8.Other
3.Lender	6.MLS	9.

Assessment Record

Year	Land	Buildings	Exempt	Total
2011	48,533	124,667	10,000	163,200
2012	34,105	124,667	10,000	148,772
2013	35,910	124,667	10,000	150,577
2014	35,970	124,667	10,000	150,637
2015	36,120	124,667	10,000	150,787
2016	36,240	124,667	10,000	150,907
2017	37,920	124,667	15,000	147,587
2018	38,430	125,452	20,000	143,882
2019	38,640	125,452	20,000	144,092
2020	38,460	125,452	20,000	143,912
2021	38,460	125,452	25,000	138,912
2022	37,894	125,452	24,500	138,846
2023	37,680	125,452	23,000	140,132
2024	38,280	125,452	19,000	144,732

Land Data

Front Foot	Type	Effective Frontage	Effective Depth	Influence Factor	Influence Code
11.Base 100fft				%	
12.Delta Triangle				%	
13.Nabla Triangle				%	
14.Sec 101to200ff				%	
15.FF 201+Over				%	
				%	
				%	
Square Foot		**Square Feet**			
16.Regular Lot				%	
17.Secondary Lot				%	
18.Excess land				%	
19.Condominium				%	
20.Miscellaneous				%	
				%	
				%	
Fract. Acre		**Acreage/Sites**			
21.Commercial Sit	22	1.50	100	%	0
22.Base Lot	39	30.00	100	%	0
23.A	28	0.50	100	%	0
Acres	45	1.00	100	%	0
24.B				%	
25.Lakefront Site				%	
26.D				%	
27.Secondary Lot					
28.Rear Land up t					
29.Rear Land 5-20					

Total Acreage 32.00

Influence Codes

1.Un-Buildable
2.Excess Frtg
3.Topography
4.Size/Shape
5.Access
6.Deed Restricti
7.OPEN SPACE
8.Code Restricti
9.Fract Share

Acres

30.Rear Land 20-5
31.Rear Land 50+
32.Tillable/Pastu
33.Frm/OpnBlue/Cr
34.Farm/Open Spac
35.Farm/Open Spac
36.Farm/Open Spac
37.Treegrowth SW
38.Treegrowth MW
39.Treegrowth HW
40.Wasteland/RP
41.G
42.Mobile Home Si
43.PublicWtr/Sept
44.PrivateWtr/Sep
45.Lot improvemen
46.Miscellaneous

Inspection Witnessed By:

X Date

No./Date	Description	Date Insp.

Notes:

'22- T.G. RE-FILE
REV NAH ADD SHED

Whitefield

Whitefield

Map Lot 012-013 | Account 30 | Location 56 HUNTS MEADOW ROAD | Card 1 Of 1 | 9/12/2023

Building Style **2 Ranch**		
0.	4.Cape	8.Log
1.Conv.	5.Garrison	9.Other
2.Ranch	6.Split	10.Farnhou
3.R Ranch	7.Contemp	11.Mfg Dbl
Dwelling Units **1**		
Other Units **0**		
Stories **1 One Story**		
1.1	4.1.5	7.
2.2	5.1.75	8.
3.3	6.2.5	9.
Exterior Walls **1 Wood Siding**		
0.	4.Asbestos	8.Concrete
1.Wood	5.Stucco	9.Other
2.Vin/Al	6.Brick	10.Wd Shgl
3.Compos.	7.Stone	11.Cement
Roof Surface **2 Sheet Metal**		
1.Asphalt	4.Wood Sh	7.
2.Metal	5.Other	8.
3.Composit	6.	9.
SF Masonry Trim **0**		
OPEN-3-CUSTOM **0**		
OPEN-4-CUSTOM **0**		
Year Built **1990**		
Year Remodeled **2000**		
Foundation **4 Wood**		
1.Concrete	4.Wood	7.
2.C Block	5.Slab	8.
3.Br/Stone	6.Piers	9.
Basement **4 Full Basement**		
1.1/4 Bmt	4.Full Bmt	7.
2.1/2 Bmt	5.None	8.
3.3/4 Bmt	6.	9.None
Bsmt Gar # Cars **2**		
Wet Basement **1 Dry Basement**		
1.Dry	4.	7.
2.Damp	5.	8.
3.Wet	6.	9.

SF Bsmt Living **0**		
Fin Bsmt Grade **0 0**		
BASEMENT FLOOR **0**		
Heat Type **100%** **12 Wood stoves**		
0.	4.Steam	8.Fl/Wall
1.HWBB	5.FWA	9.No Heat
2.HWCI	6.GravWA	10.Rad/BB
3.H Pump	7.Electric	11.Monitor
Cool Type **0%** **9 None**		
1.Refrig	4.W&C Air	7.
2.Evapor	5.Radheat	8.
3.H Pump	6.	9.None
Kitchen Style **1 New/Remodeled**		
1.New/Remo	4.Obsolete	7.
2.Typical	5.	8.
3.Old Type	6.	9.None
Bath(s) Style **1 New/modern**		
1.New/Modr	4.Obsolete	7.
2.Typical	5.	8.
3.Old Type	6.	9.None
# Rooms **4**		
# Bedrooms **3**		
# Full Baths **2**		
# Half Baths **0**		
# Addn Fixtures **2**		
# Fireplaces **0**		

TRIO Software
A Division of Harris Computer Systems

Layout **1 Typical**		
1.Typical	4.	7.
2.Inadeq	5.	8.
3.Horrid	6.	9.
Attic **9 None**		
1.1/4 Fin	4.Full Fin	7.
2.1/2 Fin	5.Fl/Stair	8.
3.3/4 Fin	6.	9.None
Insulation **1 Full**		
1.Full	4.Minimal	7.
2.Heavy	5.Partial	8.
3.Capped	6.	9.None
Unfinished % **0%**		
Grade & Factor **3 Average 100%**		
1.E Grade	4.B Grade	7.
2.D Grade	5.A Grade	8.SC Grade
3.C Grade	6.AA Grade	9.Same
SQFT (Footprint) **1320**		
Condition **6 Good**		
1.Poor	4.Avg	7.V G
2.Fair	5.Avg+	8.Exc
3.Avg-	6.Good	9.Same
Phys. % Good **0%**		
Funct. % Good **100%**		
Functional Code **9 None**		
1.Incomp	4.	7.
2.O-Built	5.	8.Other
3.Damage	6.	9.None
Econ. % Good **100%**		
Economic Code **None**		
0.None	3.No Power	6.Bad Abut
1.Location	4.Generate	9.None
2.Encroach	5.SiteLimt	9.
Entrance Code **1 Interior Inspect**		
1.Interior	4.Vacant	7.
2.Refusal	5.Estimate	8.
3.Informed	6.	9.
Information Code **1 Owner**		
1.Owner	4.Agent	7.
2.Relative	5.Estimate	8.
3.Tenant	6.Other	9.

Date Inspected 1/07/2004

Additions, Outbuildings & Improvements

Type	Year	Units	Grade	Cond	Phys.	Funct.	Sound Value
23 Frame Garage	1990	600	3 100	4	0 %	100 %	
409 Concrete Pad	1990	600	3 100	4	0 %	100 %	
68 Wood Deck	1990	1144	3 100	4	0 %	100 %	
24 Frame Shed	2005	256	2 100	4	0 %	100 %	
					%	%	
					%	%	
					%	%	
					%	%	
					%	%	
					%	%	

1.One Story Fram
2.Two Story Fram
3.Three Story Fr
4.1 & 1/2 Story
5.1 & 3/4 Story
6.2 & 1/2 Story
21.Open Frame Por
22.Encl Frame Por
23.Frame Garage
24.Frame Shed
25.Frame Bay Wind
26.1SFr Overhang
27.Unfin Basement
28.Unfinished Att
29.Finished Attic

Map Lot 030-012-B | Account 41 | Location 22 CHAMBERLAIN BROOK LANE | Card 1 Of 1 | 9/12/2023

FLAGG, COURTNEY ROSE
CHASTENAY, CHAZ PAUL
22 CHAMBERLAIN BROOK LANE
WHITEFIELD ME 04353

B5916P56

Previous Owner
FLAGG, JOHN B
31 MELVIN LANE

GARDINER ME 04345
Sale Date: 8/01/2022

Previous Owner
U.S. BANK, NATIONAL ASSOCIATION AS LEGAL TITLE
15480 LAGUNA CANYON ROAD

IRVINE CA 92618
Sale Date: 10/02/2019

Previous Owner
HATCH KENNETH L. III
44 CHAMBERLAIN BROOK LANE

WHITEFIELD ME 04353
Sale Date: 4/05/2019

Inspection Witnessed By:

X Date

No./Date	Description	Date Insp.

Notes:

Whitefield

Property Data

Neighborhood **1 Whitefield**

Tree Growth Year **0**

X Coordinate **0**

Y Coordinate **0**

Zone/Land Use **11 Residential**

Secondary Zone

Topography **1 Level**

1.Level	4.Below St	7.
2.Rolling	5.Low	8.
3.Above St	6.Swampy	9.

Utilities **4 Drilled Well** **6 Septic System**

1.OutHouse	4.Dr Well	7.Cesspool
2.PblcWtr	5.Dug Well	8.LakeDraw
3.PblcSewr	6.Septic	9.None

Street **3 Gravel**

1.Paved	4.Proposed	7.
2.Semi Imp	5.Private	8.
3.Gravel	6.	9.None

0

0

Sale Data

Sale Date **8/01/2022**

Price **160,000**

Sale Type **2 Land & Buildings**

1.Land	4.Mfg unit	7.
2.L & B	5.Other	8.
3.Building	6.	9.

Financing **9 Unknown**

1.Convent	4.Seller	7.
2.FHA/VA	5.Private	8.
3.Assumed	6.Cash	9.Unknown

Validity **2 Related Parties**

1.Valid	4.Split	7.Changes
2.Related	5.Partial	8.Other
3.Distress	6.Exempt	9.

Verified **5 Public Record**

1.Buyer	4.Agent	7.Family
2.Seller	5.Pub Rec	8.Other
3.Lender	6.MLS	9.

Assessment Record

Year	Land	Buildings	Exempt	Total
2011	29,313	143,602	0	172,915
2012	29,313	143,602	0	172,915
2013	31,875	143,602	0	175,477
2014	31,875	143,602	0	175,477
2015	31,875	143,602	0	175,477
2016	31,875	143,602	0	175,477
2017	31,875	143,602	0	175,477
2018	31,875	143,602	0	175,477
2019	31,875	143,602	0	175,477
2020	31,875	143,602	0	175,477
2021	31,875	143,602	0	175,477
2022	31,875	143,602	0	175,477
2023	31,875	143,602	0	175,477
2024	31,875	143,602	0	175,477

Land Data

Front Foot	Type	Effective Frontage	Effective Depth	Influence Factor	Influence Code
11.Base 100fft				%	
12.Delta Triangle				%	
13.Nabla Triangle				%	
14.Sec 101to200ff				%	
15.FF 201+Over				%	
				%	
				%	
Square Foot		**Square Feet**			
16.Regular Lot				%	
17.Secondary Lot				%	
18.Excess land				%	
19.Condominium				%	
20.Miscellaneous				%	
				%	
				%	
Fract. Acre		**Acreage/Sites**			
21.Commercial Sit	22	1.50	100	%	0
22.Base Lot	28	1.25	100	%	0
23.A	45	1.00	100	%	0
Acres				%	
24.B				%	
25.Lakefront Site				%	
26.D				%	
27.Secondary Lot				%	
28.Rear Land up t					
29.Rear Land 5-20					

Total Acreage 2.75

Influence Codes

1.Un-Buildable
2.Excess Frtg
3.Topography
4.Size/Shape
5.Access
6.Deed Restricti
7.OPEN SPACE
8.Code Restricti
9.Fract Share
Acres
30.Rear Land 20-5
31.Rear Land 50+
32.Tillable/Pastu
33.Frm/OpnBlue/Cr
34.Farm/Open Spac
35.Farm/Open Spac
36.Farm/Open Spac
37.Treegrowth SW
38.Treegrowth MW
39.Treegrowth HW
40.Wasteland/RP
41.G
42.Mobile Home Si
43.PublicWtr/Sept
44.PrivateWtr/Sep
45.Lot improvemen
46.Miscellaneous

Whitefield

Map Lot 030-012-B | Account 41 | Location 22 CHAMBERLAIN BROOK LANE | Card 1 Of 1 | 9/12/2023

Building Style **4 Cape Cod**		
0.	4.Cape	8.Log
1.Conv.	5.Garrison	9.Other
2.Ranch	6.Split	10.Farnhou
3.R Ranch	7.Contemp	11.Mfg Dbl
Dwelling Units **1**		
Other Units **0**		
Stories **4 One & 1/2 Story**		
1.1	4.1.5	7.
2.2	5.1.75	8.
3.3	6.2.5	9.
Exterior Walls **2 Vinyl/Aluminum**		
0.	4.Asbestos	8.Concrete
1.Wood	5.Stucco	9.Other
2.Vin/Al	6.Brick	10.Wd Shgl
3.Compos.	7.Stone	11.Cement
Roof Surface **1 Asphalt Shingles**		
1.Asphalt	4.Wood Sh	7.
2.Metal	5.Other	8.
3.Composit	6.	9.
SF Masonry Trim **0**		
OPEN-3-CUSTOM **0**		
OPEN-4-CUSTOM **0**		
Year Built **2000**		
Year Remodeled **0**		
Foundation **1 Concrete**		
1.Concrete	4.Wood	7.
2.C Block	5.Slab	8.
3.Br/Stone	6.Piers	9.
Basement **4 Full Basement**		
1.1/4 Bmt	4.Full Bmt	7.
2.1/2 Bmt	5.None	8.
3.3/4 Bmt	6.	9.None
Bsmt Gar # Cars **0**		
Wet Basement **1 Dry Basement**		
1.Dry	4.	7.
2.Damp	5.	8.
3.Wet	6.	9.

SF Bsmt Living **0**		
Fin Bsmt Grade **0 0**		
BASEMENT FLOOR **0**		
Heat Type **100% 1 Hot Water BB**		
0.	4.Steam	8.Fl/Wall
1.HWBB	5.FWA	9.No Heat
2.HWCI	6.GravWA	10.Rad/BB
3.H Pump	7.Electric	11.Monitor
Cool Type **0% 9 None**		
1.Refrig	4.W&C Air	7.
2.Evapor	5.Radheat	8.
3.H Pump	6.	9.None
Kitchen Style **1 New/Remodeled**		
1.New/Remo	4.Obsolete	7.
2.Typical	5.	8.
3.Old Type	6.	9.None
Bath(s) Style **1 New/modern**		
1.New/Modr	4.Obsolete	7.
2.Typical	5.	8.
3.Old Type	6.	9.None
# Rooms **0**		
# Bedrooms **0**		
# Full Baths **1**		
# Half Baths **1**		
# Addn Fixtures **1**		
# Fireplaces **0**		

TRIO Software
A Division of Harris Computer Systems

Layout **1 Typical**		
1.Typical	4.	7.
2.Inadeq	5.	8.
3.Horrid	6.	9.
Attic **9 None**		
1.1/4 Fin	4.Full Fin	7.
2.1/2 Fin	5.Fl/Stair	8.
3.3/4 Fin	6.	9.None
Insulation **1 Full**		
1.Full	4.Minimal	7.
2.Heavy	5.Partial	8.
3.Capped	6.	9.None
Unfinished % **0%**		
Grade & Factor **3 Average 100%**		
1.E Grade	4.B Grade	7.
2.D Grade	5.A Grade	8.SC Grade
3.C Grade	6.AA Grade	9.Same
SQFT (Footprint) **952**		
Condition **6 Good**		
1.Poor	4.Avg	7.V G
2.Fair	5.Avg+	8.Exc
3.Avg-	6.Good	9.Same
Phys. % Good **0%**		
Funct. % Good **100%**		
Functional Code **9 None**		
1.Incomp	4.	7.
2.O-Built	5.	8.Other
3.Damage	6.	9.None
Econ. % Good **100%**		
Economic Code **None**		
0.None	3.No Power	6.Bad Abut
1.Location	4.Generate	9.None
2.Encroach	5.SiteLimt	9.
Entrance Code **1 Interior Inspect**		
1.Interior	4.Vacant	7.
2.Refusal	5.Estimate	8.
3.Informed	6.	9.
Information Code **1 Owner**		
1.Owner	4.Agent	7.
2.Relative	5.Estimate	8.
3.Tenant	6.Other	9.

Date Inspected

Additions, Outbuildings & Improvements

Type	Year	Units	Grade	Cond	Phys.	Funct.	Sound Value
68 Wood Deck	2000	688	4 100	6	0 %	100 %	
68 Wood Deck	2000	48	4 100	6	0 %	100 %	
					%	%	
					%	%	
					%	%	
					%	%	
					%	%	
					%	%	
					%	%	
					%	%	

1.One Story Fram
2.Two Story Fram
3.Three Story Fr
4.1 & 1/2 Story
5.1 & 3/4 Story
6.2 & 1/2 Story
21.Open Frame Por
22.Encl Frame Por
23.Frame Garage
24.Frame Shed
25.Frame Bay Wind
26.1SFr Overhang
27.Unfin Basement
28.Unfinished Att
29.Finished Attic

Map Lot 001-062 Account 781 Location WISCASSET ROAD Card 1 Of 1 9/12/2023

FLANAGAN, LEWIS
46 HEAD TIDE ROAD
ALNA ME 04535

B5477P232

Previous Owner
PRESBY, PETER L
22 VILLAGE VIEW LANE

WHITEFIELD ME 04353
Sale Date: 1/03/2020

Previous Owner
CONTRERAS MARIA
PO BOX 1028

HILLSBOROUGH NC 27278
Sale Date: 8/30/2019

Inspection Witnessed By:

X Date

No./Date	Description	Date Insp.

Notes:

Property Data

Neighborhood **99 Whitefield**

Tree Growth Year **0**

X Coordinate **0**

Y Coordinate **0**

Zone/Land Use **11 Residential**

Secondary Zone

Topography **2 Rolling** **9**

1.Level 4.Below St 7.
2.Rolling 5.Low 8.
3.Above St 6.Swampy 9.

Utilities **9 None** **9 None**

1.OutHouse 4.Dr Well 7.Cesspool
2.PblcWtr 5.Dug Well 8.LakeDraw
3.PblcSewr 6.Septic 9.None

Street **1 Paved**

1.Paved 4.Proposed 7.
2.Semi Imp 5.Private 8.
3.Gravel 6. 9.None

0

0

Sale Data

Sale Date **1/03/2020**

Price **22,500**

Sale Type **1 Land Only**

1.Land 4.Mfg unit 7.
2.L & B 5.Other 8.
3.Building 6. 9.

Financing **5 Private Finance**

1.Convent 4.Seller 7.
2.FHA/VA 5.Private 8.
3.Assumed 6.Cash 9.Unknown

Validity **1 Arms Length Sale**

1.Valid 4.Split 7.Changes
2.Related 5.Partial 8.Other
3.Distress 6.Exempt 9.

Verified **5 Public Record**

1.Buyer 4.Agent 7.Family
2.Seller 5.Pub Rec 8.Other
3.Lender 6.MLS 9.

Assessment Record

Year	Land	Buildings	Exempt	Total
2011	20,775	0	0	20,775
2012	20,775	0	0	20,775
2013	25,250	0	0	25,250
2014	25,250	0	0	25,250
2015	25,250	0	0	25,250
2016	25,250	0	0	25,250
2017	25,250	0	0	25,250
2018	25,250	0	0	25,250
2019	25,250	0	0	25,250
2020	25,250	0	0	25,250
2021	25,250	0	0	25,250
2022	25,250	0	0	25,250
2023	25,250	0	0	25,250
2024	25,250	0	0	25,250

Land Data

Front Foot	Type	Effective Frontage	Effective Depth	Influence Factor	Influence Code
11.Base 100fft				%	
12.Delta Triangle				%	
13.Nabla Triangle				%	
14.Sec 101to200ff				%	
15.FF 201+Over				%	
				%	
				%	
Square Foot		**Square Feet**			
16.Regular Lot				%	
17.Secondary Lot				%	
18.Excess land				%	
19.Condominium				%	
20.Miscellaneous				%	
				%	
				%	
Fract. Acre		**Acreage/Sites**			
21.Commercial Sit	22	1.50	100	%	0
22.Base Lot	28	3.50	100	%	0
23.A				%	
Acres				%	
24.B				%	
25.Lakefront Site				%	
26.D				%	
27.Secondary Lot				%	
28.Rear Land up t					
29.Rear Land 5-20					

Total Acreage 5.00

Influence Codes

1.Un-Buildable
2.Excess Frtg
3.Topography
4.Size/Shape
5.Access
6.Deed Restricti
7.OPEN SPACE
8.Code Restricti
9.Fract Share
Acres
30.Rear Land 20-5
31.Rear Land 50+
32.Tillable/Pastu
33.Frm/OpnBlue/Cr
34.Farm/Open Spac
35.Farm/Open Spac
36.Farm/Open Spac
37.Treegrowth SW
38.Treegrowth MW
39.Treegrowth HW
40.Wasteland/RP
41.G
42.Mobile Home Si
43.PublicWtr/Sept
44.PrivateWtr/Sep
45.Lot improvemen
46.Miscellaneous

Whitefield

Whitefield

Map Lot 001-062 | Account 781 | Location WISCASSET ROAD | Card 1 Of 1 | 9/12/2023

Building Style		
0.	4.Cape	8.Log
1.Conv.	5.Garrison	9.Other
2.Ranch	6.Split	10.Farnhou
3.R Ranch	7.Contemp	11.Mfg Dbl

Dwelling Units
Other Units

Stories		
1.1	4.1.5	7.
2.2	5.1.75	8.
3.3	6.2.5	9.

Exterior Walls		
0.	4.Asbestos	8.Concrete
1.Wood	5.Stucco	9.Other
2.Vin/Al	6.Brick	10.Wd Shgl
3.Compos.	7.Stone	11.Cement

Roof Surface		
1.Asphalt	4.Wood Sh	7.
2.Metal	5.Other	8.
3.Composit	6.	9.

SF Masonry Trim
OPEN-3-CUSTOM
OPEN-4-CUSTOM
Year Built
Year Remodeled

Foundation		
1.Concrete	4.Wood	7.
2.C Block	5.Slab	8.
3.Br/Stone	6.Piers	9.

Basement		
1.1/4 Bmt	4.Full Bmt	7.
2.1/2 Bmt	5.None	8.
3.3/4 Bmt	6.	9.None

Bsmt Gar # Cars

Wet Basement		
1.Dry	4.	7.
2.Damp	5.	8.
3.Wet	6.	9.

SF Bsmt Living
Fin Bsmt Grade
BASEMENT FLOOR

Heat Type **100%**		
0.	4.Steam	8.Fl/Wall
1.HWBB	5.FWA	9.No Heat
2.HWCI	6.GravWA	10.Rad/BB
3.H Pump	7.Electric	11.Monitor

Cool Type **0%**		
1.Refrig	4.W&C Air	7.
2.Evapor	5.Radheat	8.
3.H Pump	6.	9.None

Kitchen Style		
1.New/Remo	4.Obsolete	7.
2.Typical	5.	8.
3.Old Type	6.	9.None

Bath(s) Style		
1.New/Modr	4.Obsolete	7.
2.Typical	5.	8.
3.Old Type	6.	9.None

Rooms
Bedrooms
Full Baths
Half Baths
Addn Fixtures
Fireplaces

TRIO Software
A Division of Harris Computer Systems

Layout		
1.Typical	4.	7.
2.Inadeq	5.	8.
3.Horrid	6.	9.

Attic		
1.1/4 Fin	4.Full Fin	7.
2.1/2 Fin	5.Fl/Stair	8.
3.3/4 Fin	6.	9.None

Insulation		
1.Full	4.Minimal	7.
2.Heavy	5.Partial	8.
3.Capped	6.	9.None

Unfinished %

Grade & Factor		
1.E Grade	4.B Grade	7.
2.D Grade	5.A Grade	8.SC Grade
3.C Grade	6.AA Grade	9.Same

SQFT (Footprint)

Condition		
1.Poor	4.Avg	7.V G
2.Fair	5.Avg+	8.Exc
3.Avg-	6.Good	9.Same

Phys. % Good
Funct. % Good

Functional Code		
1.Incomp	4.	7.
2.O-Built	5.	8.Other
3.Damage	6.	9.None

Econ. % Good

Economic Code		
0.None	3.No Power	6.Bad Abut
1.Location	4.Generate	9.None
2.Encroach	5.SiteLimt	9.

Entrance Code **0**		
1.Interior	4.Vacant	7.
2.Refusal	5.Estimate	8.
3.Informed	6.	9.

Information Code **0**		
1.Owner	4.Agent	7.
2.Relative	5.Estimate	8.
3.Tenant	6.Other	9.

Date Inspected

Additions, Outbuildings & Improvements

Type	Year	Units	Grade	Cond	Phys.	Funct.	Sound Value
					%	%	
					%	%	
					%	%	
					%	%	
					%	%	
					%	%	
					%	%	
					%	%	
					%	%	
					%	%	

1.One Story Fram
2.Two Story Fram
3.Three Story Fr
4.1 & 1/2 Story
5.1 & 3/4 Story
6.2 & 1/2 Story
21.Open Frame Por
22.Encl Frame Por
23.Frame Garage
24.Frame Shed
25.Frame Bay Wind
26.1SFr Overhang
27.Unfin Basement
28.Unfinished Att
29.Finished Attic

Map Lot 020-047 Account 305 Location 87 COOKSON LANE Card 1 Of 1 9/12/2023

FLANAGAN, MARGARET A
FLANAGAN, MICHAEL E
87 COOKSON LANE
WHITEFIELD ME 04353

B5169P225

Property Data

Neighborhood **1 Whitefield**

Tree Growth Year **0**

X Coordinate **0**

Y Coordinate **0**

Zone/Land Use **11 Residential**

Secondary Zone

Topography **2 Rolling**

1.Level	4.Below St	7.
2.Rolling	5.Low	8.
3.Above St	6.Swampy	9.

Utilities **4 Drilled Well** **6 Septic System**

1.OutHouse	4.Dr Well	7.Cesspool
2.PblcWtr	5.Dug Well	8.LakeDraw
3.PblcSewr	6.Septic	9.None

Street **1 Paved**

1.Paved	4.Proposed	7.
2.Semi Imp	5.Private	8.
3.Gravel	6.	9.None

0

0

Sale Data

Sale Date

Price

Sale Type

1.Land	4.Mfg unit	7.
2.L & B	5.Other	8.
3.Building	6.	9.

Financing

1.Convent	4.Seller	7.
2.FHA/VA	5.Private	8.
3.Assumed	6.Cash	9.Unknown

Validity

1.Valid	4.Split	7.Changes
2.Related	5.Partial	8.Other
3.Distress	6.Exempt	9.

Verified

1.Buyer	4.Agent	7.Family
2.Seller	5.Pub Rec	8.Other
3.Lender	6.MLS	9.

Assessment Record

Year	Land	Buildings	Exempt	Total
2011	33,895	119,575	10,000	143,470
2012	33,895	119,575	10,000	143,470
2013	39,090	119,575	10,000	148,665
2014	39,090	119,575	10,000	148,665
2015	39,090	119,575	10,000	148,665
2016	39,090	119,575	10,000	148,665
2017	39,090	119,575	15,000	143,665
2018	39,090	119,575	20,000	138,665
2019	39,090	119,575	20,000	138,665
2020	39,090	119,575	20,000	138,665
2021	39,090	119,575	25,000	133,665
2022	39,090	119,575	24,500	134,165
2023	39,090	154,025	23,000	170,115
2024	39,090	154,025	19,000	174,115

Land Data

Front Foot	Type	Effective Frontage	Effective Depth	Influence Factor	Influence Code
11.Base 100fft				%	
12.Delta Triangle				%	
13.Nabla Triangle				%	
14.Sec 101to200ff				%	
15.FF 201+Over				%	
				%	
				%	
Square Foot		**Square Feet**			
16.Regular Lot				%	
17.Secondary Lot				%	
18.Excess land				%	
19.Condominium				%	
20.Miscellaneous				%	
				%	
				%	
Fract. Acre		**Acreage/Sites**			
21.Commercial Sit	22	1.50	100	%	0
22.Base Lot	28	3.50	100	%	0
23.A	45	1.00	100	%	0
Acres	29	4.80	100	%	0
24.B				%	
25.Lakefront Site				%	
26.D				%	
27.Secondary Lot				%	
28.Rear Land up t					
29.Rear Land 5-20					

Total Acreage 9.80

Influence Codes

1.Un-Buildable
2.Excess Frtg
3.Topography
4.Size/Shape
5.Access
6.Deed Restricti
7.OPEN SPACE
8.Code Restricti
9.Fract Share

Acres

30.Rear Land 20-5
31.Rear Land 50+
32.Tillable/Pastu
33.Frm/OpnBlue/Cr
34.Farm/Open Spac
35.Farm/Open Spac
36.Farm/Open Spac
37.Treegrowth SW
38.Treegrowth MW
39.Treegrowth HW
40.Wasteland/RP
41.G
42.Mobile Home Si
43.PublicWtr/Sept
44.PrivateWtr/Sep
45.Lot improvemen
46.Miscellaneous

Inspection Witnessed By:

X Date

No./Date	Description	Date Insp.

Notes:

11/19/21 REV OUTSIDE W/MR, ADJ BATHS, ADJ SqFt SLAB UNDER BARN, ADD 2 SHEDS, GAZEBO AND INDOOR RIDING ARENA. REMOVE SWIMMING POOL AND PATIO.

Whitefield

Whitefield

Map Lot 020-047 | Account 305 | Location 87 COOKSON LANE | Card 1 Of 1 | 9/12/2023

Building Style	**4 Cape Cod**	
0.	4.Cape	8.Log
1.Conv.	5.Garrison	9.Other
2.Ranch	6.Split	10.Farnhou
3.R Ranch	7.Contemp	11.Mfg Dbl
Dwelling Units	**1**	
Other Units	**0**	
Stories	**4 One & 1/2 Story**	
1.1	4.1.5	7.
2.2	5.1.75	8.
3.3	6.2.5	9.
Exterior Walls	**2 Vinyl/Aluminum**	
0.	4.Asbestos	8.Concrete
1.Wood	5.Stucco	9.Other
2.Vin/Al	6.Brick	10.Wd Shgl
3.Compos.	7.Stone	11.Cement
Roof Surface	**2 Sheet Metal**	
1.Asphalt	4.Wood Sh	7.
2.Metal	5.Other	8.
3.Composit	6.	9.
SF Masonry Trim	**0**	
OPEN-3-CUSTOM	**0**	
OPEN-4-CUSTOM	**0**	
Year Built	**1988**	
Year Remodeled	**1992**	
Foundation	**1 Concrete**	
1.Concrete	4.Wood	7.
2.C Block	5.Slab	8.
3.Br/Stone	6.Piers	9.
Basement	**4 Full Basement**	
1.1/4 Bmt	4.Full Bmt	7.
2.1/2 Bmt	5.None	8.
3.3/4 Bmt	6.	9.None
Bsmt Gar # Cars	**0**	
Wet Basement	**1 Dry Basement**	
1.Dry	4.	7.
2.Damp	5.	8.
3.Wet	6.	9.

SF Bsmt Living	**0**	
Fin Bsmt Grade	**0 0**	
BASEMENT FLOOR	**0**	
Heat Type	**100%**	**1 Hot Water BB**
0.	4.Steam	8.Fl/Wall
1.HWBB	5.FWA	9.No Heat
2.HWCI	6.GravWA	10.Rad/BB
3.H Pump	7.Electric	11.Monitor
Cool Type	**0%**	**9 None**
1.Refrig	4.W&C Air	7.
2.Evapor	5.Radheat	8.
3.H Pump	6.	9.None
Kitchen Style	**1 New/Remodeled**	
1.New/Remo	4.Obsolete	7.
2.Typical	5.	8.
3.Old Type	6.	9.None
Bath(s) Style	**1 New/modern**	
1.New/Modr	4.Obsolete	7.
2.Typical	5.	8.
3.Old Type	6.	9.None
# Rooms	**6**	
# Bedrooms	**3**	
# Full Baths	**1**	
# Half Baths	**1**	
# Addn Fixtures	**0**	
# Fireplaces	**0**	

TRIO Software
A Division of Harris Computer Systems

Layout	**1 Typical**	
1.Typical	4.	7.
2.Inadeq	5.	8.
3.Horrid	6.	9.
Attic	**9 None**	
1.1/4 Fin	4.Full Fin	7.
2.1/2 Fin	5.Fl/Stair	8.
3.3/4 Fin	6.	9.None
Insulation	**1 Full**	
1.Full	4.Minimal	7.
2.Heavy	5.Partial	8.
3.Capped	6.	9.None
Unfinished %	**0%**	
Grade & Factor	**3 Average 100%**	
1.E Grade	4.B Grade	7.
2.D Grade	5.A Grade	8.SC Grade
3.C Grade	6.AA Grade	9.Same
SQFT (Footprint)	**884**	
Condition	**4 Average**	
1.Poor	4.Avg	7.V G
2.Fair	5.Avg+	8.Exc
3.Avg-	6.Good	9.Same
Phys. % Good	**0%**	
Funct. % Good	**100%**	
Functional Code	**9 None**	
1.Incomp	4.	7.
2.O-Built	5.	8.Other
3.Damage	6.	9.None
Econ. % Good	**100%**	
Economic Code	**None**	
0.None	3.No Power	6.Bad Abut
1.Location	4.Generate	9.None
2.Encroach	5.SiteLimt	9.
Entrance Code	**1 Interior Inspect**	
1.Interior	4.Vacant	7.
2.Refusal	5.Estimate	8.
3.Informed	6.	9.
Information Code	**1 Owner**	
1.Owner	4.Agent	7.
2.Relative	5.Estimate	8.
3.Tenant	6.Other	9.

Date Inspected

Additions, Outbuildings & Improvements

Type	Year	Units	Grade	Cond	Phys.	Funct.	Sound Value
67 Barn	1996	952	3 100	4	0 %	100 %	
409 Concrete Pad	1996	280	3 100	4	0 %	100 %	
61 Canopy	1998	448	3 100	4	0 %	100 %	
24 Frame Shed	2005	288	2 100	3	0 %	100 %	
24 Frame Shed	0				%	%	600
21 Open Frame	0				%	%	800
506	2007	9100	2 100	4	0 %	100 %	
					%	%	
					%	%	
					%	%	

1.One Story Fram
2.Two Story Fram
3.Three Story Fr
4.1 & 1/2 Story
5.1 & 3/4 Story
6.2 & 1/2 Story
21.Open Frame Por
22.Encl Frame Por
23.Frame Garage
24.Frame Shed
25.Frame Bay Wind
26.1SFr Overhang
27.Unfin Basement
28.Unfinished Att
29.Finished Attic

Map Lot 014-003-A | Account 1035 | Location 26 HEATH ROAD | Card 1 Of 1 | 9/12/2023

FLANNERY, CHAD L
FLANNERY, LOREAL
26 HEATH ROAD
WHITEFIELD ME 04353

B5337P248

Previous Owner
HAYDEN SCOTT D. & MARY A.
26 HEATH ROAD

WHITEFIELD ME 04353
Sale Date: 12/14/2018

Previous Owner
HAYDEN SCOTT D.
26 HEATH ROAD

WHITEFIELD ME 04353
Sale Date: 5/28/2009

Inspection Witnessed By:

X Date

No./Date	Description	Date Insp.

Notes:

Whitefield

Property Data

Neighborhood **99 Whitefield**

Tree Growth Year **0**

X Coordinate **0**

Y Coordinate **0**

Zone/Land Use **11 Residential**

Secondary Zone

Topography **1 Level**

1.Level 4.Below St 7.
2.Rolling 5.Low 8.
3.Above St 6.Swampy 9.

Utilities **4 Drilled Well** **6 Septic System**

1.OutHouse 4.Dr Well 7.Cesspool
2.PblcWtr 5.Dug Well 8.LakeDraw
3.PblcSewr 6.Septic 9.None

Street **1 Paved**

1.Paved 4.Proposed 7.
2.Semi Imp 5.Private 8.
3.Gravel 6. 9.None

0

0

Sale Data

Sale Date **12/14/2018**

Price **220,000**

Sale Type **2 Land & Buildings**

1.Land 4.Mfg unit 7.
2.L & B 5.Other 8.
3.Building 6. 9.

Financing **9 Unknown**

1.Convent 4.Seller 7.
2.FHA/VA 5.Private 8.
3.Assumed 6.Cash 9.Unknown

Validity **2 Related Parties**

1.Valid 4.Split 7.Changes
2.Related 5.Partial 8.Other
3.Distress 6.Exempt 9.

Verified **1 Buyer**

1.Buyer 4.Agent 7.Family
2.Seller 5.Pub Rec 8.Other
3.Lender 6.MLS 9.

Assessment Record

Year	Land	Buildings	Exempt	Total
2011	29,020	173,751	10,000	192,771
2012	29,020	173,751	10,000	192,771
2013	31,200	173,751	10,000	194,951
2014	31,200	186,395	10,000	207,595
2015	31,200	186,395	10,000	207,595
2016	31,200	186,395	10,000	207,595
2017	31,200	186,395	15,000	202,595
2018	31,200	186,395	20,000	197,595
2019	31,200	186,395	20,000	197,595
2020	31,200	186,395	0	217,595
2021	31,200	186,395	25,000	192,595
2022	31,200	186,395	24,500	193,095
2023	31,200	186,395	28,520	189,075
2024	31,200	186,395	23,560	194,035

Land Data

Front Foot

11.Base 100fft
12.Delta Triangle
13.Nabla Triangle
14.Sec 101to200ff
15.FF 201+Over

Square Foot

16.Regular Lot
17.Secondary Lot
18.Excess land
19.Condominium
20.Miscellaneous

Fract. Acre

21.Commercial Sit
22.Base Lot
23.A

Acres

24.B
25.Lakefront Site
26.D
27.Secondary Lot
28.Rear Land up t
29.Rear Land 5-20

Type	Effective Frontage	Effective Depth	Influence Factor	Influence Code
			%	
			%	
			%	
			%	
			%	
			%	
			%	
	Square Feet			
			%	
			%	
			%	
			%	
			%	
			%	
			%	
	Acreage/Sites			
22	1.50	100	%	0
28	0.80	100	%	0
45	1.00	100	%	0
			%	
			%	
			%	
			%	

Total Acreage 2.30

Influence Codes

1.Un-Buildable
2.Excess Frtg
3.Topography
4.Size/Shape
5.Access
6.Deed Restricti
7.OPEN SPACE
8.Code Restricti
9.Fract Share

Acres

30.Rear Land 20-5
31.Rear Land 50+
32.Tillable/Pastu
33.Frm/OpnBlue/Cr
34.Farm/Open Spac
35.Farm/Open Spac
36.Farm/Open Spac
37.Treegrowth SW
38.Treegrowth MW
39.Treegrowth HW
40.Wasteland/RP
41.G
42.Mobile Home Si
43.PublicWtr/Sept
44.PrivateWtr/Sep
45.Lot improvemen
46.Miscellaneous

Whitefield

Map Lot 014-003-A | Account 1035 | Location 26 HEATH ROAD | Card 1 Of 1 | 9/12/2023

Building Style	**4 Cape Cod**	
0.	4.Cape	8.Log
1.Conv.	5.Garrison	9.Other
2.Ranch	6.Split	10.Farnhou
3.R Ranch	7.Contemp	11.Mfg Dbl
Dwelling Units	**1**	
Other Units	**0**	
Stories	**5 One & 3/4 Story**	
1.1	4.1.5	7.
2.2	5.1.75	8.
3.3	6.2.5	9.
Exterior Walls	**2 Vinyl/Aluminum**	
0.	4.Asbestos	8.Concrete
1.Wood	5.Stucco	9.Other
2.Vin/Al	6.Brick	10.Wd Shgl
3.Compos.	7.Stone	11.Cement
Roof Surface	**1 Asphalt Shingles**	
1.Asphalt	4.Wood Sh	7.
2.Metal	5.Other	8.
3.Composit	6.	9.
SF Masonry Trim	**0**	
OPEN-3-CUSTOM	**0**	
OPEN-4-CUSTOM	**0**	
Year Built	**2003**	
Year Remodeled	**0**	
Foundation	**1 Concrete**	
1.Concrete	4.Wood	7.
2.C Block	5.Slab	8.
3.Br/Stone	6.Piers	9.
Basement	**4 Full Basement**	
1.1/4 Bmt	4.Full Bmt	7.
2.1/2 Bmt	5.None	8.
3.3/4 Bmt	6.	9.None
Bsmt Gar # Cars	**0**	
Wet Basement	**1 Dry Basement**	
1.Dry	4.	7.
2.Damp	5.	8.
3.Wet	6.	9.

SF Bsmt Living	**0**	
Fin Bsmt Grade	**0 0**	
BASEMENT FLOOR	**0**	
Heat Type	**100%**	**1 Hot Water BB**
0.	4.Steam	8.Fl/Wall
1.HWBB	5.FWA	9.No Heat
2.HWCI	6.GravWA	10.Rad/BB
3.H Pump	7.Electric	11.Monitor
Cool Type	**0%**	**9 None**
1.Refrig	4.W&C Air	7.
2.Evapor	5.Radheat	8.
3.H Pump	6.	9.None
Kitchen Style	**1 New/Remodeled**	
1.New/Remo	4.Obsolete	7.
2.Typical	5.	8.
3.Old Type	6.	9.None
Bath(s) Style	**1 New/modern**	
1.New/Modr	4.Obsolete	7.
2.Typical	5.	8.
3.Old Type	6.	9.None
# Rooms	**6**	
# Bedrooms	**3**	
# Full Baths	**2**	
# Half Baths	**0**	
# Addn Fixtures	**1**	
# Fireplaces	**0**	

Layout	**1 Typical**	
1.Typical	4.	7.
2.Inadeq	5.	8.
3.Horrid	6.	9.
Attic	**9 None**	
1.1/4 Fin	4.Full Fin	7.
2.1/2 Fin	5.Fl/Stair	8.
3.3/4 Fin	6.	9.None
Insulation	**1 Full**	
1.Full	4.Minimal	7.
2.Heavy	5.Partial	8.
3.Capped	6.	9.None
Unfinished %	**0%**	
Grade & Factor	**3 Average 100%**	
1.E Grade	4.B Grade	7.
2.D Grade	5.A Grade	8.SC Grade
3.C Grade	6.AA Grade	9.Same
SQFT (Footprint)	**884**	
Condition	**6 Good**	
1.Poor	4.Avg	7.V G
2.Fair	5.Avg+	8.Exc
3.Avg-	6.Good	9.Same
Phys. % Good	**0%**	
Funct. % Good	**100%**	
Functional Code	**9 None**	
1.Incomp	4.	7.
2.O-Built	5.	8.Other
3.Damage	6.	9.None
Econ. % Good	**100%**	
Economic Code	**None**	
0.None	3.No Power	6.Bad Abut
1.Location	4.Generate	9.None
2.Encroach	5.SiteLimt	9.
Entrance Code	**1 Interior Inspect**	
1.Interior	4.Vacant	7.
2.Refusal	5.Estimate	8.
3.Informed	6.	9.
Information Code	**1 Owner**	
1.Owner	4.Agent	7.
2.Relative	5.Estimate	8.
3.Tenant	6.Other	9.

TRIO Software
A Division of Harris Computer Systems

Date Inspected

Additions, Outbuildings & Improvements

Type	Year	Units	Grade	Cond	Phys.	Funct.	Sound Value
24 Frame Shed	2003	144	3 100	4	0 %	100 %	
1 One Story Frame	2003	144	3 100	4	0 %	100 %	
1 One Story Frame	2009	360	3 100	4	0 %	100 %	
68 Wood Deck	2009	196	3 100	4	0 %	100 %	
37 Unfin Basement	2009	360	2 100	4	0 %	100 %	
1 One Story Frame	2012	480	3 100	4	0 %	100 %	
					%	%	
					%	%	
					%	%	
					%	%	

1.One Story Fram
2.Two Story Fram
3.Three Story Fr
4.1 & 1/2 Story
5.1 & 3/4 Story
6.2 & 1/2 Story
21.Open Frame Por
22.Encl Frame Por
23.Frame Garage
24.Frame Shed
25.Frame Bay Wind
26.1SFr Overhang
27.Unfin Basement
28.Unfinished Att
29.Finished Attic

Map Lot 020-001-B | Account 1982 | Location 254 NORTH HOWE ROAD | Card 1 Of 1 | 9/12/2023

FLEMING, HOLLIE
PO BOX 214
WHITEFIELD ME 04353

B5709P268

Property Data

Neighborhood **99 Whitefield**

Tree Growth Year **0**

X Coordinate

Y Coordinate

Zone/Land Use **11 Residential**

Secondary Zone

Topography **2 Rolling**

1.Level	4.Below St	7.
2.Rolling	5.Low	8.
3.Above St	6.Swampy	9.

Utilities **4 Drilled Well** **6 Septic System**

1.OutHouse	4.Dr Well	7.Cesspool
2.PblcWtr	5.Dug Well	8.LakeDraw
3.PblcSewr	6.Septic	9.None

Street **1 Paved**

1.Paved	4.Proposed	7.
2.Semi Imp	5.Private	8.
3.Gravel	6.	9.None

0

0

Sale Data

Sale Date

Price

Sale Type

1.Land	4.Mfg unit	7.
2.L & B	5.Other	8.
3.Building	6.	9.

Financing

1.Convent	4.Seller	7.
2.FHA/VA	5.Private	8.
3.Assumed	6.Cash	9.Unknown

Validity

1.Valid	4.Split	7.Changes
2.Related	5.Partial	8.Other
3.Distress	6.Exempt	9.

Verified

1.Buyer	4.Agent	7.Family
2.Seller	5.Pub Rec	8.Other
3.Lender	6.MLS	9.

Assessment Record

Year	Land	Buildings	Exempt	Total
2022	21,500	0	0	21,500
2023	21,500	0	0	21,500
2024	31,500	29,898	0	61,398

Land Data

Front Foot	Type	Effective Frontage	Effective Depth	Influence Factor	Influence Code
11.Base 100fft				%	
12.Delta Triangle				%	
13.Nabla Triangle				%	
14.Sec 101to200ff				%	
15.FF 201+Over				%	
				%	
				%	
Square Foot		**Square Feet**			
16.Regular Lot				%	
17.Secondary Lot				%	
18.Excess land				%	
19.Condominium				%	
20.Miscellaneous				%	
				%	
				%	
Fract. Acre		**Acreage/Sites**			
21.Commercial Sit	22	1.50	100	%	0
22.Base Lot	28	1.00	100	%	0
23.A	45	1.00	100	%	0
Acres				%	
24.B				%	
25.Lakefront Site				%	
26.D				%	
27.Secondary Lot				%	
28.Rear Land up t					
29.Rear Land 5-20					

Total Acreage 2.50

Influence Codes

1.Un-Buildable
2.Excess Frtg
3.Topography
4.Size/Shape
5.Access
6.Deed Restricti
7.OPEN SPACE
8.Code Restricti
9.Fract Share
Acres
30.Rear Land 20-5
31.Rear Land 50+
32.Tillable/Pastu
33.Frm/OpnBlue/Cr
34.Farm/Open Spac
35.Farm/Open Spac
36.Farm/Open Spac
37.Treegrowth SW
38.Treegrowth MW
39.Treegrowth HW
40.Wasteland/RP
41.G
42.Mobile Home Si
43.PublicWtr/Sept
44.PrivateWtr/Sep
45.Lot improvemen
46.Miscellaneous

Inspection Witnessed By:

X Date

No./Date	Description	Date Insp.

Notes:

5/8/23 W/MRS- M&L NEW COTTAGE W/L.I. +MVR.
'22- NEW LOT 2.5AC CREATED FORM SPLIT OF M.020 L.001

Whitefield

Whitefield

Map Lot 020-001-B | Account 1982 | Location 254 NORTH HOWE ROAD | Card 1 Of 1 | 9/12/2023

Building Style **9 Other**		
0.	4.Cape	8.Log
1.Conv.	5.Garrison	9.Other
2.Ranch	6.Split	10.Farnhou
3.R Ranch	7.Contemp	11.Mfg Dbl
Dwelling Units **1**		
Other Units **0**		
Stories **1 One Story**		
1.1	4.1.5	7.
2.2	5.1.75	8.
3.3	6.2.5	9.
Exterior Walls **1 Wood Siding**		
0.	4.Asbestos	8.Concrete
1.Wood	5.Stucco	9.Other
2.Vin/Al	6.Brick	10.Wd Shgl
3.Compos.	7.Stone	11.Cement
Roof Surface **2 Sheet Metal**		
1.Asphalt	4.Wood Sh	7.
2.Metal	5.Other	8.
3.Composit	6.	9.
SF Masonry Trim **0**		
OPEN-3-CUSTOM **0**		
OPEN-4-CUSTOM **0**		
Year Built **2022**		
Year Remodeled **0**		
Foundation **1 Concrete**		
1.Concrete	4.Wood	7.
2.C Block	5.Slab	8.
3.Br/Stone	6.Piers	9.
Basement **4 Full Basement**		
1.1/4 Bmt	4.Full Bmt	7.
2.1/2 Bmt	5.None	8.
3.3/4 Bmt	6.	9.None
Bsmt Gar # Cars **0**		
Wet Basement **1 Dry Basement**		
1.Dry	4.	7.
2.Damp	5.	8.
3.Wet	6.	9.

SF Bsmt Living **0**		
Fin Bsmt Grade **0 0**		
BASEMENT FLOOR **0**		
Heat Type **100%** **3 Heat Pump**		
0.	4.Steam	8.Fl/Wall
1.HWBB	5.FWA	9.No Heat
2.HWCI	6.GravWA	10.Rad/BB
3.H Pump	7.Electric	11.Monitor
Cool Type **0%** **9 None**		
1.Refrig	4.W&C Air	7.
2.Evapor	5.Radheat	8.
3.H Pump	6.	9.None
Kitchen Style **2 Typical**		
1.New/Remo	4.Obsolete	7.
2.Typical	5.	8.
3.Old Type	6.	9.None
Bath(s) Style **2 Typical Bath(s)**		
1.New/Modr	4.Obsolete	7.
2.Typical	5.	8.
3.Old Type	6.	9.None
# Rooms **0**		
# Bedrooms **0**		
# Full Baths **1**		
# Half Baths **0**		
# Addn Fixtures **0**		
# Fireplaces **0**		

TRIO Software
A Division of Harris Computer Systems

Layout **1 Typical**		
1.Typical	4.	7.
2.Inadeq	5.	8.
3.Horrid	6.	9.
Attic **9 None**		
1.1/4 Fin	4.Full Fin	7.
2.1/2 Fin	5.Fl/Stair	8.
3.3/4 Fin	6.	9.None
Insulation **1 Full**		
1.Full	4.Minimal	7.
2.Heavy	5.Partial	8.
3.Capped	6.	9.None
Unfinished % **0%**		
Grade & Factor **2 Fair 80%**		
1.E Grade	4.B Grade	7.
2.D Grade	5.A Grade	8.SC Grade
3.C Grade	6.AA Grade	9.Same
SQFT (Footprint) **588**		
Condition **4 Average**		
1.Poor	4.Avg	7.V G
2.Fair	5.Avg+	8.Exc
3.Avg-	6.Good	9.Same
Phys. % Good **0%**		
Funct. % Good **100%**		
Functional Code **9 None**		
1.Incomp	4.	7.
2.O-Built	5.	8.Other
3.Damage	6.	9.None
Econ. % Good **100%**		
Economic Code **None**		
0.None	3.No Power	6.Bad Abut
1.Location	4.Generate	9.None
2.Encroach	5.SiteLimt	9.
Entrance Code **0**		
1.Interior	4.Vacant	7.
2.Refusal	5.Estimate	8.
3.Informed	6.	9.
Information Code **0**		
1.Owner	4.Agent	7.
2.Relative	5.Estimate	8.
3.Tenant	6.Other	9.

Date Inspected

Additions, Outbuildings & Improvements

Type	Year	Units	Grade	Cond	Phys.	Funct.	Sound Value
21 Open Frame	0	84	0 0	0	0 %	0 %	
					%	%	
					%	%	
					%	%	
					%	%	
					%	%	
					%	%	
					%	%	
					%	%	
					%	%	

1.One Story Fram
2.Two Story Fram
3.Three Story Fr
4.1 & 1/2 Story
5.1 & 3/4 Story
6.2 & 1/2 Story
21.Open Frame Por
22.Encl Frame Por
23.Frame Garage
24.Frame Shed
25.Frame Bay Wind
26.1SFr Overhang
27.Unfin Basement
28.Unfinished Att
29.Finished Attic

Map Lot 014-015 Account 648 Location 54 JEFFERSON ROAD Card 1 Of 1 9/12/2023

FLOGE, MATTHEW C
FLOGE, SHERI A
2244 ROSEWOOD AVENUE
WINSTON SALEM NC 27103

B2826P221

Property Data

Neighborhood **1 Whitefield**

Tree Growth Year **0**

X Coordinate **0**

Y Coordinate **0**

Zone/Land Use **11 Residential**

Secondary Zone

Topography **2 Rolling** **9**

1.Level	4.Below St	7.
2.Rolling	5.Low	8.
3.Above St	6.Swampy	9.

Utilities **4 Drilled Well** **6 Septic System**

1.OutHouse	4.Dr Well	7.Cesspool
2.PblcWtr	5.Dug Well	8.LakeDraw
3.PblcSewr	6.Septic	9.None

Street

1.Paved	4.Proposed	7.
2.Semi Imp	5.Private	8.
3.Gravel	6.	9.None

0

0

Sale Data

Sale Date

Price

Sale Type

1.Land	4.Mfg unit	7.
2.L & B	5.Other	8.
3.Building	6.	9.

Financing

1.Convent	4.Seller	7.
2.FHA/VA	5.Private	8.
3.Assumed	6.Cash	9.Unknown

Validity

1.Valid	4.Split	7.Changes
2.Related	5.Partial	8.Other
3.Distress	6.Exempt	9.

Verified

1.Buyer	4.Agent	7.Family
2.Seller	5.Pub Rec	8.Other
3.Lender	6.MLS	9.

Assessment Record

Year	Land	Buildings	Exempt	Total
2011	32,660	85,886	0	118,546
2012	32,660	85,886	0	118,546
2013	64,140	84,409	10,000	138,549
2014	64,140	84,409	10,000	138,549
2015	64,140	84,409	10,000	138,549
2016	64,140	85,005	10,000	139,145
2017	64,140	85,005	15,000	134,145
2018	64,140	85,005	20,000	129,145
2019	64,140	85,005	20,000	129,145
2020	64,140	85,005	20,000	129,145
2021	64,140	85,005	25,000	124,145
2022	64,140	85,005	24,500	124,645
2023	64,140	85,005	23,000	126,145
2024	64,140	85,005	19,000	130,145

Land Data

Front Foot

11.Base 100fft
12.Delta Triangle
13.Nabla Triangle
14.Sec 101to200ff
15.FF 201+Over

Square Foot

16.Regular Lot
17.Secondary Lot
18.Excess land
19.Condominium
20.Miscellaneous

Fract. Acre

21.Commercial Sit
22.Base Lot
23.A

Acres

24.B
25.Lakefront Site
26.D
27.Secondary Lot
28.Rear Land up t
29.Rear Land 5-20

Type	Effective Frontage	Effective Depth	Influence Factor	Influence Code
			%	
			%	
			%	
			%	
			%	
			%	
			%	
	Square Feet			
			%	
			%	
			%	
			%	
			%	
			%	
			%	
	Acreage/Sites			
22	1.50	100	%	0
28	3.50	100	%	0
45	1.00	100	%	0
49	1.00	100	%	0
29	15.00	100	%	0
30	10.60	100	%	0
			%	

Total Acreage 30.60

Influence Codes

1.Un-Buildable
2.Excess Frtg
3.Topography
4.Size/Shape
5.Access
6.Deed Restricti
7.OPEN SPACE
8.Code Restricti
9.Fract Share

Acres

30.Rear Land 20-5
31.Rear Land 50+
32.Tillable/Pastu
33.Frm/OpnBlue/Cr
34.Farm/Open Spac
35.Farm/Open Spac
36.Farm/Open Spac
37.Treegrowth SW
38.Treegrowth MW
39.Treegrowth HW
40.Wasteland/RP
41.G
42.Mobile Home Si
43.PublicWtr/Sept
44.PrivateWtr/Sep
45.Lot improvemen
46.Miscellaneous

Inspection Witnessed By:

X Date

No./Date	Description	Date Insp.

Notes:
11/24/21 REV NAH- ADJ ROOF.

Whitefield

Whitefield

Map Lot 014-015 | Account 648 | Location 54 JEFFERSON ROAD | Card 1 Of 1 | 9/12/2023

Building Style	**4 Cape Cod**	
0.	4.Cape	8.Log
1.Conv.	5.Garrison	9.Other
2.Ranch	6.Split	10.Farnhou
3.R Ranch	7.Contemp	11.Mfg Dbl
Dwelling Units	**1**	
Other Units	**0**	
Stories	**4 One & 1/2 Story**	
1.1	4.1.5	7.
2.2	5.1.75	8.
3.3	6.2.5	9.
Exterior Walls	**1 Wood Siding**	
0.	4.Asbestos	8.Concrete
1.Wood	5.Stucco	9.Other
2.Vin/Al	6.Brick	10.Wd Shgl
3.Compos.	7.Stone	11.Cement
Roof Surface	**2 Sheet Metal**	
1.Asphalt	4.Wood Sh	7.
2.Metal	5.Other	8.
3.Composit	6.	9.
SF Masonry Trim	**0**	
OPEN-3-CUSTOM	**0**	
OPEN-4-CUSTOM	**0**	
Year Built	**2002**	
Year Remodeled	**0**	
Foundation	**6 Piers**	
1.Concrete	4.Wood	7.
2.C Block	5.Slab	8.
3.Br/Stone	6.Piers	9.
Basement	**9 No Basement**	
1.1/4 Bmt	4.Full Bmt	7.
2.1/2 Bmt	5.None	8.
3.3/4 Bmt	6.	9.None
Bsmt Gar # Cars	**0**	
Wet Basement	**9 No Basement**	
1.Dry	4.	7.
2.Damp	5.	8.
3.Wet	6.	9.

SF Bsmt Living	**0**	
Fin Bsmt Grade	**0 0**	
BASEMENT FLOOR	**0**	
Heat Type	**100%**	**11 Monitor Type Heating**
0.	4.Steam	8.Fl/Wall
1.HWBB	5.FWA	9.No Heat
2.HWCI	6.GravWA	10.Rad/BB
3.H Pump	7.Electric	11.Monitor
Cool Type	**0%**	**9 None**
1.Refrig	4.W&C Air	7.
2.Evapor	5.Radheat	8.
3.H Pump	6.	9.None
Kitchen Style	**1 New/Remodeled**	
1.New/Remo	4.Obsolete	7.
2.Typical	5.	8.
3.Old Type	6.	9.None
Bath(s) Style	**1 New/modern**	
1.New/Modr	4.Obsolete	7.
2.Typical	5.	8.
3.Old Type	6.	9.None
# Rooms	**4**	
# Bedrooms	**2**	
# Full Baths	**1**	
# Half Baths	**0**	
# Addn Fixtures	**1**	
# Fireplaces	**0**	

Layout	**1 Typical**	
1.Typical	4.	7.
2.Inadeq	5.	8.
3.Horrid	6.	9.
Attic	**9 None**	
1.1/4 Fin	4.Full Fin	7.
2.1/2 Fin	5.Fl/Stair	8.
3.3/4 Fin	6.	9.None
Insulation	**1 Full**	
1.Full	4.Minimal	7.
2.Heavy	5.Partial	8.
3.Capped	6.	9.None
Unfinished %	**0%**	
Grade & Factor	**3 Average 100%**	
1.E Grade	4.B Grade	7.
2.D Grade	5.A Grade	8.SC Grade
3.C Grade	6.AA Grade	9.Same
SQFT (Footprint)	**561**	
Condition	**4 Average**	
1.Poor	4.Avg	7.V G
2.Fair	5.Avg+	8.Exc
3.Avg-	6.Good	9.Same
Phys. % Good	**0%**	
Funct. % Good	**100%**	
Functional Code	**9 None**	
1.Incomp	4.	7.
2.O-Built	5.	8.Other
3.Damage	6.	9.None
Econ. % Good	**100%**	
Economic Code	**None**	
0.None	3.No Power	6.Bad Abut
1.Location	4.Generate	9.None
2.Encroach	5.SiteLimt	9.
Entrance Code	**0**	
1.Interior	4.Vacant	7.
2.Refusal	5.Estimate	8.
3.Informed	6.	9.
Information Code	**0**	
1.Owner	4.Agent	7.
2.Relative	5.Estimate	8.
3.Tenant	6.Other	9.

TRIO Software
A Division of Harris Computer Systems

Date Inspected

Additions, Outbuildings & Improvements

Type	Year	Units	Grade	Cond	Phys.	Funct.	Sound Value
22 Encl Frame Porch	2007	140	3 100	4	0 %	100 %	
21 Open Frame	2007	120	3 100	4	0 %	100 %	
24 Frame Shed	2004	144	2 100	3	0 %	100 %	
24 Frame Shed	2007	240	3 100	4	0 %	100 %	
24 Frame Shed	2004	120	3 100	4	0 %	100 %	
					%	%	
					%	%	
					%	%	
					%	%	
					%	%	

1.One Story Fram
2.Two Story Fram
3.Three Story Fr
4.1 & 1/2 Story
5.1 & 3/4 Story
6.2 & 1/2 Story
21.Open Frame Por
22.Encl Frame Por
23.Frame Garage
24.Frame Shed
25.Frame Bay Wind
26.1SFr Overhang
27.Unfin Basement
28.Unfinished Att
29.Finished Attic

Map Lot 018-021-B | Account 1917 | Location 626 COOPER ROAD | Card 1 Of 1 | 9/12/2023

FLYNN, ISABEL PAULETTE
100 ALBEE ROAD
AUGUSTA ME 04330

B5853P238

Previous Owner
JOHNSON, DANNY J
HERNANDEZ-JOHNSON, STEPHANIE A
13854 LA CUARTA STREET
WHITTIER CA 90602-2517
Sale Date: 2/22/2022

Inspection Witnessed By:

X Date

No./Date	Description	Date Insp.

Notes:
'19- NEW LOT CREATED FROM 5 ACRES OF RETAINED LAND DURING LOT SPLIT OF M. 015 L.021

Whitefield

Property Data

Neighborhood **99 Whitefield**

Tree Growth Year **0**

X Coordinate **0**

Y Coordinate **0**

Zone/Land Use **11 Residential**

Secondary Zone

Topography **2 Rolling**

1.Level 4.Below St 7.
2.Rolling 5.Low 8.
3.Above St 6.Swampy 9.

Utilities

1.OutHouse 4.Dr Well 7.Cesspool
2.PblcWtr 5.Dug Well 8.LakeDraw
3.PblcSewr 6.Septic 9.None

Street **1 Paved**

1.Paved 4.Proposed 7.
2.Semi Imp 5.Private 8.
3.Gravel 6. 9.None

0

0

Sale Data

Sale Date **2/22/2022**

Price **25,000**

Sale Type **1 Land Only**

1.Land 4.Mfg unit 7.
2.L & B 5.Other 8.
3.Building 6. 9.

Financing **9 Unknown**

1.Convent 4.Seller 7.
2.FHA/VA 5.Private 8.
3.Assumed 6.Cash 9.Unknown

Validity **1 Arms Length Sale**

1.Valid 4.Split 7.Changes
2.Related 5.Partial 8.Other
3.Distress 6.Exempt 9.

Verified **5 Public Record**

1.Buyer 4.Agent 7.Family
2.Seller 5.Pub Rec 8.Other
3.Lender 6.MLS 9.

Assessment Record

Year	Land	Buildings	Exempt	Total
2019	25,250	0	0	25,250
2020	25,250	0	0	25,250
2021	25,250	0	0	25,250
2022	25,250	0	0	25,250
2023	25,250	0	0	25,250
2024	25,250	0	0	25,250

Land Data

Front Foot	Type	Effective Frontage	Effective Depth	Influence Factor	Influence Code
11.Base 100fft				%	
12.Delta Triangle				%	
13.Nabla Triangle				%	
14.Sec 101to200ff				%	
15.FF 201+Over				%	
				%	
				%	
Square Foot		**Square Feet**			
16.Regular Lot				%	
17.Secondary Lot				%	
18.Excess land				%	
19.Condominium				%	
20.Miscellaneous				%	
				%	
				%	
Fract. Acre		**Acreage/Sites**			
21.Commercial Sit	22	1.50		100 %	0
22.Base Lot	28	3.50		100 %	0
23.A				%	
Acres				%	
24.B				%	
25.Lakefront Site				%	
26.D				%	
27.Secondary Lot				%	
28.Rear Land up t					
29.Rear Land 5-20					

Total Acreage 5.00

Influence Codes

1.Un-Buildable
2.Excess Frtg
3.Topography
4.Size/Shape
5.Access
6.Deed Restricti
7.OPEN SPACE
8.Code Restricti
9.Fract Share
Acres
30.Rear Land 20-5
31.Rear Land 50+
32.Tillable/Pastu
33.Frm/OpnBlue/Cr
34.Farm/Open Spac
35.Farm/Open Spac
36.Farm/Open Spac
37.Treegrowth SW
38.Treegrowth MW
39.Treegrowth HW
40.Wasteland/RP
41.G
42.Mobile Home Si
43.PublicWtr/Sept
44.PrivateWtr/Sep
45.Lot improvemen
46.Miscellaneous

Whitefield

Map Lot 018-021-B | Account 1917 | Location 626 COOPER ROAD | Card 1 Of 1 | 9/12/2023

Building Style		
0.	4.Cape	8.Log
1.Conv.	5.Garrison	9.Other
2.Ranch	6.Split	10.Farnhou
3.R Ranch	7.Contemp	11.Mfg Dbl

Dwelling Units

Other Units

Stories		
1.1	4.1.5	7.
2.2	5.1.75	8.
3.3	6.2.5	9.

Exterior Walls		
0.	4.Asbestos	8.Concrete
1.Wood	5.Stucco	9.Other
2.Vin/Al	6.Brick	10.Wd Shgl
3.Compos.	7.Stone	11.Cement

Roof Surface		
1.Asphalt	4.Wood Sh	7.
2.Metal	5.Other	8.
3.Composit	6.	9.

SF Masonry Trim

OPEN-3-CUSTOM

OPEN-4-CUSTOM

Year Built

Year Remodeled

Foundation		
1.Concrete	4.Wood	7.
2.C Block	5.Slab	8.
3.Br/Stone	6.Piers	9.

Basement		
1.1/4 Bmt	4.Full Bmt	7.
2.1/2 Bmt	5.None	8.
3.3/4 Bmt	6.	9.None

Bsmt Gar # Cars

Wet Basement		
1.Dry	4.	7.
2.Damp	5.	8.
3.Wet	6.	9.

SF Bsmt Living

Fin Bsmt Grade

BASEMENT FLOOR

Heat Type **100%**		
0.	4.Steam	8.Fl/Wall
1.HWBB	5.FWA	9.No Heat
2.HWCI	6.GravWA	10.Rad/BB
3.H Pump	7.Electric	11.Monitor

Cool Type **0%**		
1.Refrig	4.W&C Air	7.
2.Evapor	5.Radheat	8.
3.H Pump	6.	9.None

Kitchen Style		
1.New/Remo	4.Obsolete	7.
2.Typical	5.	8.
3.Old Type	6.	9.None

Bath(s) Style		
1.New/Modr	4.Obsolete	7.
2.Typical	5.	8.
3.Old Type	6.	9.None

Rooms

Bedrooms

Full Baths

Half Baths

Addn Fixtures

Fireplaces

TRIO Software
A Division of Harris Computer Systems

Layout		
1.Typical	4.	7.
2.Inadeq	5.	8.
3.Horrid	6.	9.

Attic		
1.1/4 Fin	4.Full Fin	7.
2.1/2 Fin	5.Fl/Stair	8.
3.3/4 Fin	6.	9.None

Insulation		
1.Full	4.Minimal	7.
2.Heavy	5.Partial	8.
3.Capped	6.	9.None

Unfinished %

Grade & Factor		
1.E Grade	4.B Grade	7.
2.D Grade	5.A Grade	8.SC Grade
3.C Grade	6.AA Grade	9.Same

SQFT (Footprint)

Condition		
1.Poor	4.Avg	7.V G
2.Fair	5.Avg+	8.Exc
3.Avg-	6.Good	9.Same

Phys. % Good

Funct. % Good

Functional Code		
1.Incomp	4.	7.
2.O-Built	5.	8.Other
3.Damage	6.	9.None

Econ. % Good

Economic Code		
0.None	3.No Power	6.Bad Abut
1.Location	4.Generate	9.None
2.Encroach	5.SiteLimt	9.

Entrance Code **0**		
1.Interior	4.Vacant	7.
2.Refusal	5.Estimate	8.
3.Informed	6.	9.

Information Code **0**		
1.Owner	4.Agent	7.
2.Relative	5.Estimate	8.
3.Tenant	6.Other	9.

Date Inspected

Additions, Outbuildings & Improvements

Type	Year	Units	Grade	Cond	Phys.	Funct.	Sound Value
					%	%	
					%	%	
					%	%	
					%	%	
					%	%	
					%	%	
					%	%	
					%	%	
					%	%	
					%	%	

1.One Story Fram
2.Two Story Fram
3.Three Story Fr
4.1 & 1/2 Story
5.1 & 3/4 Story
6.2 & 1/2 Story
21.Open Frame Por
22.Encl Frame Por
23.Frame Garage
24.Frame Shed
25.Frame Bay Wind
26.1SFr Overhang
27.Unfin Basement
28.Unfinished Att
29.Finished Attic

Map Lot 007-047 | Account 306 | Location EAST RIVER ROAD | Card 1 Of 1 | 9/12/2023

FORD, JOSEPH K
PO BOX 73
PHILLIPS ME 04966

B5280P293

Previous Owner
FORD LORE H. III & THERESA A.
755 EAST RIVER ROAD

WHITEFIELD ME 04353
Sale Date: 1/07/2016

Inspection Witnessed By:

X Date

No./Date	Description	Date Insp.

Notes:

Property Data

Neighborhood **1 Whitefield**

Tree Growth Year **0**

X Coordinate **0**

Y Coordinate **0**

Zone/Land Use **11 Residential**

Secondary Zone

Topography **2 Rolling** **9**

1.Level 4.Below St 7.
2.Rolling 5.Low 8.
3.Above St 6.Swampy 9.

Utilities **9 None** **9 None**

1.OutHouse 4.Dr Well 7.Cesspool
2.PblcWtr 5.Dug Well 8.LakeDraw
3.PblcSewr 6.Septic 9.None

Street **1 Paved**

1.Paved 4.Proposed 7.
2.Semi Imp 5.Private 8.
3.Gravel 6. 9.None

0

0

Sale Data

Sale Date **1/07/2016**

Price **12,500**

Sale Type **1 Land Only**

1.Land 4.Mfg unit 7.
2.L & B 5.Other 8.
3.Building 6. 9.

Financing **9 Unknown**

1.Convent 4.Seller 7.
2.FHA/VA 5.Private 8.
3.Assumed 6.Cash 9.Unknown

Validity **2 Related Parties**

1.Valid 4.Split 7.Changes
2.Related 5.Partial 8.Other
3.Distress 6.Exempt 9.

Verified **5 Public Record**

1.Buyer 4.Agent 7.Family
2.Seller 5.Pub Rec 8.Other
3.Lender 6.MLS 9.

Assessment Record

Year	Land	Buildings	Exempt	Total
2011	19,410	0	0	19,410
2012	19,410	0	0	19,410
2013	22,100	0	0	22,100
2014	22,100	0	0	22,100
2015	22,100	0	0	22,100
2016	22,100	0	0	22,100
2017	22,100	0	0	22,100
2018	22,100	0	0	22,100
2019	22,100	0	0	22,100
2020	22,100	0	0	22,100
2021	22,100	0	0	22,100
2022	22,100	0	0	22,100
2023	22,100	0	0	22,100
2024	22,100	0	0	22,100

Land Data

Front Foot	Type	Effective Frontage	Effective Depth	Influence Factor	Influence Code
11.Base 100fft				%	
12.Delta Triangle				%	
13.Nabla Triangle				%	
14.Sec 101to200ff				%	
15.FF 201+Over				%	
				%	
				%	
Square Foot		**Square Feet**			
16.Regular Lot				%	
17.Secondary Lot				%	
18.Excess land				%	
19.Condominium				%	
20.Miscellaneous				%	
				%	
				%	
Fract. Acre		**Acreage/Sites**			
21.Commercial Sit	22	1.50	100	%	0
22.Base Lot	28	1.40	100	%	0
23.A				%	
Acres				%	
24.B				%	
25.Lakefront Site				%	
26.D				%	
27.Secondary Lot				%	
28.Rear Land up t					
29.Rear Land 5-20					

Total Acreage 2.90

Influence Codes

1.Un-Buildable
2.Excess Frtg
3.Topography
4.Size/Shape
5.Access
6.Deed Restricti
7.OPEN SPACE
8.Code Restricti
9.Fract Share
Acres
30.Rear Land 20-5
31.Rear Land 50+
32.Tillable/Pastu
33.Frm/OpnBlue/Cr
34.Farm/Open Spac
35.Farm/Open Spac
36.Farm/Open Spac
37.Treegrowth SW
38.Treegrowth MW
39.Treegrowth HW
40.Wasteland/RP
41.G
42.Mobile Home Si
43.PublicWtr/Sept
44.PrivateWtr/Sep
45.Lot improvemen
46.Miscellaneous

Whitefield

Whitefield

Map Lot 007-047 | Account 306 | Location EAST RIVER ROAD | Card 1 Of 1 | 9/12/2023

Building Style		
0.	4.Cape	8.Log
1.Conv.	5.Garrison	9.Other
2.Ranch	6.Split	10.Farnhou
3.R Ranch	7.Contemp	11.Mfg Dbl

Dwelling Units

Other Units

Stories		
1.1	4.1.5	7.
2.2	5.1.75	8.
3.3	6.2.5	9.

Exterior Walls		
0.	4.Asbestos	8.Concrete
1.Wood	5.Stucco	9.Other
2.Vin/Al	6.Brick	10.Wd Shgl
3.Compos.	7.Stone	11.Cement

Roof Surface		
1.Asphalt	4.Wood Sh	7.
2.Metal	5.Other	8.
3.Composit	6.	9.

SF Masonry Trim

OPEN-3-CUSTOM

OPEN-4-CUSTOM

Year Built

Year Remodeled

Foundation		
1.Concrete	4.Wood	7.
2.C Block	5.Slab	8.
3.Br/Stone	6.Piers	9.

Basement		
1.1/4 Bmt	4.Full Bmt	7.
2.1/2 Bmt	5.None	8.
3.3/4 Bmt	6.	9.None

Bsmt Gar # Cars

Wet Basement		
1.Dry	4.	7.
2.Damp	5.	8.
3.Wet	6.	9.

SF Bsmt Living

Fin Bsmt Grade

BASEMENT FLOOR

Heat Type **100%**		
0.	4.Steam	8.Fl/Wall
1.HWBB	5.FWA	9.No Heat
2.HWCI	6.GravWA	10.Rad/BB
3.H Pump	7.Electric	11.Monitor

Cool Type **0%**		
1.Refrig	4.W&C Air	7.
2.Evapor	5.Radheat	8.
3.H Pump	6.	9.None

Kitchen Style		
1.New/Remo	4.Obsolete	7.
2.Typical	5.	8.
3.Old Type	6.	9.None

Bath(s) Style		
1.New/Modr	4.Obsolete	7.
2.Typical	5.	8.
3.Old Type	6.	9.None

Rooms

Bedrooms

Full Baths

Half Baths

Addn Fixtures

Fireplaces

TRIO Software
A Division of Harris Computer Systems

Layout		
1.Typical	4.	7.
2.Inadeq	5.	8.
3.Horrid	6.	9.

Attic		
1.1/4 Fin	4.Full Fin	7.
2.1/2 Fin	5.Fl/Stair	8.
3.3/4 Fin	6.	9.None

Insulation		
1.Full	4.Minimal	7.
2.Heavy	5.Partial	8.
3.Capped	6.	9.None

Unfinished %

Grade & Factor		
1.E Grade	4.B Grade	7.
2.D Grade	5.A Grade	8.SC Grade
3.C Grade	6.AA Grade	9.Same

SQFT (Footprint)

Condition		
1.Poor	4.Avg	7.V G
2.Fair	5.Avg+	8.Exc
3.Avg-	6.Good	9.Same

Phys. % Good

Funct. % Good

Functional Code		
1.Incomp	4.	7.
2.O-Built	5.	8.Other
3.Damage	6.	9.None

Econ. % Good

Economic Code		
0.None	3.No Power	6.Bad Abut
1.Location	4.Generate	9.None
2.Encroach	5.SiteLimt	9.

Entrance Code **0**		
1.Interior	4.Vacant	7.
2.Refusal	5.Estimate	8.
3.Informed	6.	9.

Information Code **0**		
1.Owner	4.Agent	7.
2.Relative	5.Estimate	8.
3.Tenant	6.Other	9.

Date Inspected

Additions, Outbuildings & Improvements

Type	Year	Units	Grade	Cond	Phys.	Funct.	Sound Value
					%	%	
					%	%	
					%	%	
					%	%	
					%	%	
					%	%	
					%	%	
					%	%	
					%	%	
					%	%	

1.One Story Fram
2.Two Story Fram
3.Three Story Fr
4.1 & 1/2 Story
5.1 & 3/4 Story
6.2 & 1/2 Story
21.Open Frame Por
22.Encl Frame Por
23.Frame Garage
24.Frame Shed
25.Frame Bay Wind
26.1SFr Overhang
27.Unfin Basement
28.Unfinished Att
29.Finished Attic

Map Lot 012-004 | Account 613 | Location 18 SOUTH HUNTS MEADOW ROAD | Card 1 Of 1 | 9/12/2023

FORD, MARY LOUISE
18 SOUTH HUNTS MEADOW ROAD
WHITEFIELD ME 04353

B4743P292

Previous Owner
JONAS PATRICIA F. & MARJORIE LUCAS L.
30 OLD WINTHROP ROAD
MEADOW BROOK PARK - APT 4
AUGUSTA ME 04330
Sale Date: 12/17/2013

Previous Owner
JONAS PATRICIA &
* LUCAS MARJORIE L. & ROBERT I.
18 S. HUNTS MEADOW ROAD
WHITEFIELD ME 04353
Sale Date: 8/17/2010

Inspection Witnessed By:

X Date

No./Date	Description	Date Insp.

Notes:
'19- W/MRS. IN OFFICE- ADJ. ACREAGE PER SURVEY; ADJ. W.D.; DELETE GAR & SLAB; ADJ. SHED CODE.

Whitefield

Property Data

Neighborhood **99 Whitefield**

Tree Growth Year **0**

X Coordinate **0**

Y Coordinate **0**

Zone/Land Use **11 Residential**

Secondary Zone

Topography **2 Rolling**

1.Level 4.Below St 7.
2.Rolling 5.Low 8.
3.Above St 6.Swampy 9.

Utilities **4 Drilled Well** **6 Septic System**

1.OutHouse 4.Dr Well 7.Cesspool
2.PblcWtr 5.Dug Well 8.LakeDraw
3.PblcSewr 6.Septic 9.None

Street **1 Paved**

1.Paved 4.Proposed 7.
2.Semi Imp 5.Private 8.
3.Gravel 6. 9.None

0

0

Sale Data

Sale Date **12/17/2013**

Price **20,000**

Sale Type **2 Land & Buildings**

1.Land 4.Mfg unit 7.
2.L & B 5.Other 8.
3.Building 6. 9.

Financing **9 Unknown**

1.Convent 4.Seller 7.
2.FHA/VA 5.Private 8.
3.Assumed 6.Cash 9.Unknown

Validity **1 Arms Length Sale**

1.Valid 4.Split 7.Changes
2.Related 5.Partial 8.Other
3.Distress 6.Exempt 9.

Verified **5 Public Record**

1.Buyer 4.Agent 7.Family
2.Seller 5.Pub Rec 8.Other
3.Lender 6.MLS 9.

Assessment Record

Year	Land	Buildings	Exempt	Total
2011	29,313	8,980	10,000	28,293
2012	29,313	8,980	10,000	28,293
2013	31,875	8,980	10,000	30,855
2014	31,875	8,980	10,000	30,855
2015	31,875	8,980	10,000	30,855
2016	31,875	64,651	10,000	86,526
2017	31,875	68,553	15,000	85,428
2018	31,875	68,553	20,000	80,428
2019	31,875	69,453	20,000	81,328
2020	31,050	66,414	20,000	77,464
2021	31,050	66,414	25,000	72,464
2022	31,050	66,414	24,500	72,964
2023	31,050	66,414	23,000	74,464
2024	31,050	66,414	19,000	78,464

Land Data

Front Foot

11.Base 100fft
12.Delta Triangle
13.Nabla Triangle
14.Sec 101to200ff
15.FF 201+Over

Square Foot

16.Regular Lot
17.Secondary Lot
18.Excess land
19.Condominium
20.Miscellaneous

Fract. Acre

21.Commercial Sit
22.Base Lot
23.A

Acres

24.B
25.Lakefront Site
26.D
27.Secondary Lot
28.Rear Land up t
29.Rear Land 5-20

Type	Effective Frontage	Effective Depth	Influence Factor	Influence Code
			%	
			%	
			%	
			%	
			%	
			%	
			%	
	Square Feet			
			%	
			%	
			%	
			%	
			%	
			%	
			%	
	Acreage/Sites			
22	1.25		100 %	0
28	0.70		100 %	0
45	1.00		100 %	0
			%	
			%	
			%	
			%	

Total Acreage 1.95

Influence Codes

1.Un-Buildable
2.Excess Frtg
3.Topography
4.Size/Shape
5.Access
6.Deed Restricti
7.OPEN SPACE
8.Code Restricti
9.Fract Share

Acres

30.Rear Land 20-5
31.Rear Land 50+
32.Tillable/Pastu
33.Frm/OpnBlue/Cr
34.Farm/Open Spac
35.Farm/Open Spac
36.Farm/Open Spac
37.Treegrowth SW
38.Treegrowth MW
39.Treegrowth HW
40.Wasteland/RP
41.G
42.Mobile Home Si
43.PublicWtr/Sept
44.PrivateWtr/Sep
45.Lot improvemen
46.Miscellaneous

Whitefield

Map Lot 012-004 | Account 613 | Location 18 SOUTH HUNTS MEADOW ROAD | Card 1 Of 1 | 9/12/2023

Building Style **11**		
0.	4.Cape	8.Log
1.Conv.	5.Garrison	9.Other
2.Ranch	6.Split	10.Farnhou
3.R Ranch	7.Contemp	11.Mfg Dbl
Dwelling Units **1**		
Other Units **0**		
Stories **1 One Story**		
1.1	4.1.5	7.
2.2	5.1.75	8.
3.3	6.2.5	9.
Exterior Walls **2 Vinyl/Aluminum**		
0.	4.Asbestos	8.Concrete
1.Wood	5.Stucco	9.Other
2.Vin/Al	6.Brick	10.Wd Shgl
3.Compos.	7.Stone	11.Cement
Roof Surface **1 Asphalt Shingles**		
1.Asphalt	4.Wood Sh	7.
2.Metal	5.Other	8.
3.Composit	6.	9.
SF Masonry Trim **0**		
OPEN-3-CUSTOM **0**		
OPEN-4-CUSTOM **0**		
Year Built **2014**		
Year Remodeled **0**		
Foundation **5 Concrete Slab**		
1.Concrete	4.Wood	7.
2.C Block	5.Slab	8.
3.Br/Stone	6.Piers	9.
Basement **9 No Basement**		
1.1/4 Bmt	4.Full Bmt	7.
2.1/2 Bmt	5.None	8.
3.3/4 Bmt	6.	9.None
Bsmt Gar # Cars **0**		
Wet Basement **9 No Basement**		
1.Dry	4.	7.
2.Damp	5.	8.
3.Wet	6.	9.

SF Bsmt Living **0**		
Fin Bsmt Grade **0 0**		
BASEMENT FLOOR **0**		
Heat Type **100% 5 Forced Warm Air**		
0.	4.Steam	8.Fl/Wall
1.HWBB	5.FWA	9.No Heat
2.HWCI	6.GravWA	10.Rad/BB
3.H Pump	7.Electric	11.Monitor
Cool Type **0% 9 None**		
1.Refrig	4.W&C Air	7.
2.Evapor	5.Radheat	8.
3.H Pump	6.	9.None
Kitchen Style **2 Typical**		
1.New/Remo	4.Obsolete	7.
2.Typical	5.	8.
3.Old Type	6.	9.None
Bath(s) Style **2 Typical Bath(s)**		
1.New/Modr	4.Obsolete	7.
2.Typical	5.	8.
3.Old Type	6.	9.None
# Rooms **0**		
# Bedrooms **0**		
# Full Baths **1**		
# Half Baths **0**		
# Addn Fixtures **0**		
# Fireplaces **0**		

TRIO Software
A Division of Harris Computer Systems

Layout **1 Typical**		
1.Typical	4.	7.
2.Inadeq	5.	8.
3.Horrid	6.	9.
Attic **9 None**		
1.1/4 Fin	4.Full Fin	7.
2.1/2 Fin	5.Fl/Stair	8.
3.3/4 Fin	6.	9.None
Insulation **1 Full**		
1.Full	4.Minimal	7.
2.Heavy	5.Partial	8.
3.Capped	6.	9.None
Unfinished % **0%**		
Grade & Factor **3 Average 100%**		
1.E Grade	4.B Grade	7.
2.D Grade	5.A Grade	8.SC Grade
3.C Grade	6.AA Grade	9.Same
SQFT (Footprint) **1188**		
Condition **4 Average**		
1.Poor	4.Avg	7.V G
2.Fair	5.Avg+	8.Exc
3.Avg-	6.Good	9.Same
Phys. % Good **0%**		
Funct. % Good **100%**		
Functional Code **9 None**		
1.Incomp	4.	7.
2.O-Built	5.	8.Other
3.Damage	6.	9.None
Econ. % Good **100%**		
Economic Code **None**		
0.None	3.No Power	6.Bad Abut
1.Location	4.Generate	9.None
2.Encroach	5.SiteLimt	9.
Entrance Code **3 Information Only**		
1.Interior	4.Vacant	7.
2.Refusal	5.Estimate	8.
3.Informed	6.	9.
Information Code **3 Tenant**		
1.Owner	4.Agent	7.
2.Relative	5.Estimate	8.
3.Tenant	6.Other	9.

Date Inspected

Additions, Outbuildings & Improvements

Type	Year	Units	Grade	Cond	Phys.	Funct.	Sound Value
23 Frame Garage	2014	576	3 100	4	0 %	100 %	
409 Concrete Pad	2014	576	3 100	4	0 %	100 %	
68 Wood Deck	2015	300	3 100	4	0 %	100 %	
24 Frame Shed	2018				%	%	800
					%	%	
					%	%	
					%	%	
					%	%	
					%	%	
					%	%	

1.One Story Fram
2.Two Story Fram
3.Three Story Fr
4.1 & 1/2 Story
5.1 & 3/4 Story
6.2 & 1/2 Story
21.Open Frame Por
22.Encl Frame Por
23.Frame Garage
24.Frame Shed
25.Frame Bay Wind
26.1SFr Overhang
27.Unfin Basement
28.Unfinished Att
29.Finished Attic

Map Lot 031-017 | Account 216 | Location 10 WISCASSET ROAD | Card 1 Of 1 | 9/12/2023

FORDHAM, NICOLE E
ROBERTS, JOHN E
10 WISCASSET ROAD
WHITEFIELD ME 04353

B5641P135

Previous Owner
KUTCH, EMILY
KUTCH, NICHOLAS
111 CASTLEWOOD ROAD
NEWCASTLE ME 04553
Sale Date: 12/18/2020

Previous Owner
BOURGOIN MARC A.
C/O NEW ENGLAND CREDIT SERV.
32 CHESTNUT STREET
LEWISTON ME 04240
Sale Date: 12/03/2019

Inspection Witnessed By:

X Date

No./Date	Description	Date Insp.

Notes:

Property Data

Neighborhood **1 Whitefield**

Tree Growth Year **0**

X Coordinate **0**

Y Coordinate **0**

Zone/Land Use **11 Residential**

Secondary Zone

Topography **1 Level**

1.Level	4.Below St	7.
2.Rolling	5.Low	8.
3.Above St	6.Swampy	9.

Utilities **4 Drilled Well** **6 Septic System**

1.OutHouse	4.Dr Well	7.Cesspool
2.PblcWtr	5.Dug Well	8.LakeDraw
3.PblcSewr	6.Septic	9.None

Street **1 Paved**

1.Paved	4.Proposed	7.
2.Semi Imp	5.Private	8.
3.Gravel	6.	9.None

0

0

Sale Data

Sale Date **12/18/2020**

Price **232,000**

Sale Type **2 Land & Buildings**

1.Land	4.Mfg unit	7.
2.L & B	5.Other	8.
3.Building	6.	9.

Financing **5 Private Finance**

1.Convent	4.Seller	7.
2.FHA/VA	5.Private	8.
3.Assumed	6.Cash	9.Unknown

Validity **1 Arms Length Sale**

1.Valid	4.Split	7.Changes
2.Related	5.Partial	8.Other
3.Distress	6.Exempt	9.

Verified **5 Public Record**

1.Buyer	4.Agent	7.Family
2.Seller	5.Pub Rec	8.Other
3.Lender	6.MLS	9.

Assessment Record

Year	Land	Buildings	Exempt	Total
2011	33,500	94,232	0	127,732
2012	33,500	94,232	0	127,732
2013	35,000	94,232	0	129,232
2014	35,000	94,232	0	129,232
2015	35,000	94,232	0	129,232
2016	35,000	94,232	0	129,232
2017	35,000	94,232	0	129,232
2018	35,000	94,232	0	129,232
2019	35,000	94,232	0	129,232
2020	35,000	94,232	0	129,232
2021	35,000	94,232	0	129,232
2022	35,000	94,232	0	129,232
2023	35,000	94,232	0	129,232
2024	35,000	94,232	0	129,232

Land Data

Front Foot	Type	Effective Frontage	Effective Depth	Influence Factor	Influence Code
11.Base 100fft				%	
12.Delta Triangle				%	
13.Nabla Triangle				%	
14.Sec 101to200ff				%	
15.FF 201+Over				%	
				%	
				%	
Square Foot		**Square Feet**			
16.Regular Lot				%	
17.Secondary Lot				%	
18.Excess land				%	
19.Condominium				%	
20.Miscellaneous				%	
				%	
				%	
Fract. Acre		**Acreage/Sites**			
21.Commercial Sit	22	0.64	100	%	0
22.Base Lot	47	1.00	100	%	0
23.A	45	1.00	100	%	0
Acres				%	
24.B				%	
25.Lakefront Site				%	
26.D				%	
27.Secondary Lot				%	
28.Rear Land up t					
29.Rear Land 5-20					

Total Acreage 0.64

Influence Codes

1.Un-Buildable
2.Excess Frtg
3.Topography
4.Size/Shape
5.Access
6.Deed Restricti
7.OPEN SPACE
8.Code Restricti
9.Fract Share
Acres
30.Rear Land 20-5
31.Rear Land 50+
32.Tillable/Pastu
33.Frm/OpnBlue/Cr
34.Farm/Open Spac
35.Farm/Open Spac
36.Farm/Open Spac
37.Treegrowth SW
38.Treegrowth MW
39.Treegrowth HW
40.Wasteland/RP
41.G
42.Mobile Home Si
43.PublicWtr/Sept
44.PrivateWtr/Sep
45.Lot improvemen
46.Miscellaneous

Whitefield

Whitefield

Map Lot 031-017 | Account 216 | Location 10 WISCASSET ROAD | Card 1 Of 1 | 9/12/2023

Building Style **1 Conventional**		
0.	4.Cape	8.Log
1.Conv.	5.Garrison	9.Other
2.Ranch	6.Split	10.Farnhou
3.R Ranch	7.Contemp	11.Mfg Dbl
Dwelling Units **1**		
Other Units **0**		
Stories **2 Two Story**		
1.1	4.1.5	7.
2.2	5.1.75	8.
3.3	6.2.5	9.
Exterior Walls **1 Wood Siding**		
0.	4.Asbestos	8.Concrete
1.Wood	5.Stucco	9.Other
2.Vin/Al	6.Brick	10.Wd Shgl
3.Compos.	7.Stone	11.Cement
Roof Surface **1 Asphalt Shingles**		
1.Asphalt	4.Wood Sh	7.
2.Metal	5.Other	8.
3.Composit	6.	9.
SF Masonry Trim **0**		
OPEN-3-CUSTOM **0**		
OPEN-4-CUSTOM **0**		
Year Built **1850**		
Year Remodeled **1990**		
Foundation **1 Concrete**		
1.Concrete	4.Wood	7.
2.C Block	5.Slab	8.
3.Br/Stone	6.Piers	9.
Basement **4 Full Basement**		
1.1/4 Bmt	4.Full Bmt	7.
2.1/2 Bmt	5.None	8.
3.3/4 Bmt	6.	9.None
Bsmt Gar # Cars **0**		
Wet Basement **1 Dry Basement**		
1.Dry	4.	7.
2.Damp	5.	8.
3.Wet	6.	9.

SF Bsmt Living **0**		
Fin Bsmt Grade **0 0**		
BASEMENT FLOOR **0**		
Heat Type **100% 5 Forced Warm Air**		
0.	4.Steam	8.Fl/Wall
1.HWBB	5.FWA	9.No Heat
2.HWCI	6.GravWA	10.Rad/BB
3.H Pump	7.Electric	11.Monitor
Cool Type **0% 9 None**		
1.Refrig	4.W&C Air	7.
2.Evapor	5.Radheat	8.
3.H Pump	6.	9.None
Kitchen Style **1 New/Remodeled**		
1.New/Remo	4.Obsolete	7.
2.Typical	5.	8.
3.Old Type	6.	9.None
Bath(s) Style **1 New/modern**		
1.New/Modr	4.Obsolete	7.
2.Typical	5.	8.
3.Old Type	6.	9.None
# Rooms **5**		
# Bedrooms **1**		
# Full Baths **1**		
# Half Baths **0**		
# Addn Fixtures **1**		
# Fireplaces **0**		

TRIO Software
A Division of Harris Computer Systems

Layout **1 Typical**		
1.Typical	4.	7.
2.Inadeq	5.	8.
3.Horrid	6.	9.
Attic **9 None**		
1.1/4 Fin	4.Full Fin	7.
2.1/2 Fin	5.Fl/Stair	8.
3.3/4 Fin	6.	9.None
Insulation **1 Full**		
1.Full	4.Minimal	7.
2.Heavy	5.Partial	8.
3.Capped	6.	9.None
Unfinished % **0%**		
Grade & Factor **3 Average 100%**		
1.E Grade	4.B Grade	7.
2.D Grade	5.A Grade	8.SC Grade
3.C Grade	6.AA Grade	9.Same
SQFT (Footprint) **840**		
Condition **4 Average**		
1.Poor	4.Avg	7.V G
2.Fair	5.Avg+	8.Exc
3.Avg-	6.Good	9.Same
Phys. % Good **0%**		
Funct. % Good **100%**		
Functional Code **9 None**		
1.Incomp	4.	7.
2.O-Built	5.	8.Other
3.Damage	6.	9.None
Econ. % Good **100%**		
Economic Code **None**		
0.None	3.No Power	6.Bad Abut
1.Location	4.Generate	9.None
2.Encroach	5.SiteLimt	9.
Entrance Code **1 Interior Inspect**		
1.Interior	4.Vacant	7.
2.Refusal	5.Estimate	8.
3.Informed	6.	9.
Information Code **1 Owner**		
1.Owner	4.Agent	7.
2.Relative	5.Estimate	8.
3.Tenant	6.Other	9.

Date Inspected

Additions, Outbuildings & Improvements

Type	Year	Units	Grade	Cond	Phys.	Funct.	Sound Value
23 Frame Garage	1982	342	3 100	4	0 %	100 %	
21 Open Frame	1992	115	2 100	3	0 %	100 %	
68 Wood Deck	1992	200	3 100	4	0 %	100 %	
					%	%	
					%	%	
					%	%	
					%	%	
					%	%	
					%	%	
					%	%	

1.One Story Fram
2.Two Story Fram
3.Three Story Fr
4.1 & 1/2 Story
5.1 & 3/4 Story
6.2 & 1/2 Story
21.Open Frame Por
22.Encl Frame Por
23.Frame Garage
24.Frame Shed
25.Frame Bay Wind
26.1SFr Overhang
27.Unfin Basement
28.Unfinished Att
29.Finished Attic

Map Lot 013-071 Account 445 Location EAST RIVER ROAD Card 1 Of 1 9/12/2023

FOSTER JR, HARTFORD L
FOSTER, SUSAN
211 EAST RIVER ROAD
WHITEFIELD ME 04353

B1308P99

Property Data

Neighborhood **99 Whitefield**

Tree Growth Year **0**

X Coordinate **0**

Y Coordinate **0**

Zone/Land Use **11 Residential**

Secondary Zone

Topography **9** **9**

1.Level	4.Below St	7.
2.Rolling	5.Low	8.
3.Above St	6.Swampy	9.

Utilities **9 None** **9 None**

1.OutHouse	4.Dr Well	7.Cesspool
2.PblcWtr	5.Dug Well	8.LakeDraw
3.PblcSewr	6.Septic	9.None

Street **9 None**

1.Paved	4.Proposed	7.
2.Semi Imp	5.Private	8.
3.Gravel	6.	9.None

0

0

Sale Data

Sale Date

Price

Sale Type

1.Land	4.Mfg unit	7.
2.L & B	5.Other	8.
3.Building	6.	9.

Financing

1.Convent	4.Seller	7.
2.FHA/VA	5.Private	8.
3.Assumed	6.Cash	9.Unknown

Validity

1.Valid	4.Split	7.Changes
2.Related	5.Partial	8.Other
3.Distress	6.Exempt	9.

Verified

1.Buyer	4.Agent	7.Family
2.Seller	5.Pub Rec	8.Other
3.Lender	6.MLS	9.

Assessment Record

Year	Land	Buildings	Exempt	Total
2011	58,475	0	0	58,475
2012	58,475	0	0	58,475
2013	63,250	0	0	63,250
2014	63,250	0	0	63,250
2015	63,250	0	0	63,250
2016	63,250	0	0	63,250
2017	63,250	0	0	63,250
2018	63,250	0	0	63,250
2019	63,250	0	0	63,250
2020	27,050	0	0	27,050
2021	27,050	0	0	27,050
2022	27,050	0	0	27,050
2023	27,050	0	0	27,050
2024	27,050	0	0	27,050

Land Data

Front Foot	Type	Effective Frontage	Effective Depth	Influence Factor	Influence Code
11.Base 100fft				%	
12.Delta Triangle				%	
13.Nabla Triangle				%	
14.Sec 101to200ff				%	
15.FF 201+Over				%	
				%	
				%	
Square Foot		**Square Feet**			
16.Regular Lot				%	
17.Secondary Lot				%	
18.Excess land				%	
19.Condominium				%	
20.Miscellaneous				%	
				%	
				%	
Fract. Acre		**Acreage/Sites**			
21.Commercial Sit	28	3.00		100 %	0
22.Base Lot	28	2.00		55 %	7
23.A	29	15.00		55 %	7
Acres	30	30.00		55 %	7
24.B	31	13.00		55 %	7
25.Lakefront Site				%	
26.D				%	
27.Secondary Lot					
28.Rear Land up t					
29.Rear Land 5-20					

Total Acreage 63.00

Influence Codes

1.Un-Buildable
2.Excess Frtg
3.Topography
4.Size/Shape
5.Access
6.Deed Restricti
7.OPEN SPACE
8.Code Restricti
9.Fract Share
Acres
30.Rear Land 20-5
31.Rear Land 50+
32.Tillable/Pastu
33.Frm/OpnBlue/Cr
34.Farm/Open Spac
35.Farm/Open Spac
36.Farm/Open Spac
37.Treegrowth SW
38.Treegrowth MW
39.Treegrowth HW
40.Wasteland/RP
41.G
42.Mobile Home Si
43.PublicWtr/Sept
44.PrivateWtr/Sep
45.Lot improvemen
46.Miscellaneous

Inspection Witnessed By:

X Date

No./Date	Description	Date Insp.

Notes:
'19- ENTERED O.S.

Whitefield

Whitefield

Map Lot 013-071 | Account 445 | Location EAST RIVER ROAD | Card 1 Of 1 | 9/12/2023

Building Style		
0.	4.Cape	8.Log
1.Conv.	5.Garrison	9.Other
2.Ranch	6.Split	10.Farnhou
3.R Ranch	7.Contemp	11.Mfg Dbl

Dwelling Units

Other Units

Stories		
1.1	4.1.5	7.
2.2	5.1.75	8.
3.3	6.2.5	9.

Exterior Walls		
0.	4.Asbestos	8.Concrete
1.Wood	5.Stucco	9.Other
2.Vin/Al	6.Brick	10.Wd Shgl
3.Compos.	7.Stone	11.Cement

Roof Surface		
1.Asphalt	4.Wood Sh	7.
2.Metal	5.Other	8.
3.Composit	6.	9.

SF Masonry Trim

OPEN-3-CUSTOM

OPEN-4-CUSTOM

Year Built

Year Remodeled

Foundation		
1.Concrete	4.Wood	7.
2.C Block	5.Slab	8.
3.Br/Stone	6.Piers	9.

Basement		
1.1/4 Bmt	4.Full Bmt	7.
2.1/2 Bmt	5.None	8.
3.3/4 Bmt	6.	9.None

Bsmt Gar # Cars

Wet Basement		
1.Dry	4.	7.
2.Damp	5.	8.
3.Wet	6.	9.

SF Bsmt Living

Fin Bsmt Grade

BASEMENT FLOOR

Heat Type **100%**		
0.	4.Steam	8.Fl/Wall
1.HWBB	5.FWA	9.No Heat
2.HWCI	6.GravWA	10.Rad/BB
3.H Pump	7.Electric	11.Monitor

Cool Type **0%**		
1.Refrig	4.W&C Air	7.
2.Evapor	5.Radheat	8.
3.H Pump	6.	9.None

Kitchen Style		
1.New/Remo	4.Obsolete	7.
2.Typical	5.	8.
3.Old Type	6.	9.None

Bath(s) Style		
1.New/Modr	4.Obsolete	7.
2.Typical	5.	8.
3.Old Type	6.	9.None

Rooms

Bedrooms

Full Baths

Half Baths

Addn Fixtures

Fireplaces

TRIO Software
A Division of Harris Computer Systems

Layout		
1.Typical	4.	7.
2.Inadeq	5.	8.
3.Horrid	6.	9.

Attic		
1.1/4 Fin	4.Full Fin	7.
2.1/2 Fin	5.Fl/Stair	8.
3.3/4 Fin	6.	9.None

Insulation		
1.Full	4.Minimal	7.
2.Heavy	5.Partial	8.
3.Capped	6.	9.None

Unfinished %

Grade & Factor		
1.E Grade	4.B Grade	7.
2.D Grade	5.A Grade	8.SC Grade
3.C Grade	6.AA Grade	9.Same

SQFT (Footprint)

Condition		
1.Poor	4.Avg	7.V G
2.Fair	5.Avg+	8.Exc
3.Avg-	6.Good	9.Same

Phys. % Good

Funct. % Good

Functional Code		
1.Incomp	4.	7.
2.O-Built	5.	8.Other
3.Damage	6.	9.None

Econ. % Good

Economic Code		
0.None	3.No Power	6.Bad Abut
1.Location	4.Generate	9.None
2.Encroach	5.SiteLimt	9.

Entrance Code **0**		
1.Interior	4.Vacant	7.
2.Refusal	5.Estimate	8.
3.Informed	6.	9.

Information Code **0**		
1.Owner	4.Agent	7.
2.Relative	5.Estimate	8.
3.Tenant	6.Other	9.

Date Inspected

Additions, Outbuildings & Improvements

Type	Year	Units	Grade	Cond	Phys.	Funct.	Sound Value
					%	%	
					%	%	
					%	%	
					%	%	
					%	%	
					%	%	
					%	%	
					%	%	
					%	%	
					%	%	

1.One Story Fram
2.Two Story Fram
3.Three Story Fr
4.1 & 1/2 Story
5.1 & 3/4 Story
6.2 & 1/2 Story
21.Open Frame Por
22.Encl Frame Por
23.Frame Garage
24.Frame Shed
25.Frame Bay Wind
26.1SFr Overhang
27.Unfin Basement
28.Unfinished Att
29.Finished Attic

Map Lot 013-065 Account 1097 Location 211 EAST RIVER ROAD Card 1 Of 1 9/12/2023

FOSTER JR, HARTFORD L
FOSTER, SUSAN
211 EAST RIVER ROAD
WHITEFIELD ME 04353

B1308P99

Previous Owner
FOSTER JR. HARTFORD L.
SUSAN
211 EAST RIVER ROAD
WHITEFIELD ME 04353
Sale Date: 3/29/2005

Inspection Witnessed By:

X Date

No./Date	Description	Date Insp.

Notes:

Property Data

Neighborhood **99 Whitefield**

Tree Growth Year **0**

X Coordinate **0**

Y Coordinate **0**

Zone/Land Use **11 Residential**

Secondary Zone

Topography **2 Rolling**

1.Level 4.Below St 7.
2.Rolling 5.Low 8.
3.Above St 6.Swampy 9.

Utilities **4 Drilled Well** **6 Septic System**

1.OutHouse 4.Dr Well 7.Cesspool
2.PblcWtr 5.Dug Well 8.LakeDraw
3.PblcSewr 6.Septic 9.None

Street **1 Paved**

1.Paved 4.Proposed 7.
2.Semi Imp 5.Private 8.
3.Gravel 6. 9.None

0

0

Sale Data

Sale Date **3/29/2005**

Price

Sale Type

1.Land 4.Mfg unit 7.
2.L & B 5.Other 8.
3.Building 6. 9.

Financing

1.Convent 4.Seller 7.
2.FHA/VA 5.Private 8.
3.Assumed 6.Cash 9.Unknown

Validity

1.Valid 4.Split 7.Changes
2.Related 5.Partial 8.Other
3.Distress 6.Exempt 9.

Verified

1.Buyer 4.Agent 7.Family
2.Seller 5.Pub Rec 8.Other
3.Lender 6.MLS 9.

Assessment Record

Year	Land	Buildings	Exempt	Total
2011	45,135	220,375	10,000	255,510
2012	45,135	220,375	10,000	255,510
2013	51,770	220,375	10,000	262,145
2014	51,770	220,375	10,000	262,145
2015	51,770	220,375	10,000	262,145
2016	51,770	220,375	10,000	262,145
2017	51,770	220,375	15,000	257,145
2018	51,770	220,375	20,000	252,145
2019	51,770	220,375	20,000	252,145
2020	51,770	220,375	20,000	252,145
2021	51,770	220,375	25,000	247,145
2022	51,770	220,375	24,500	247,645
2023	51,770	220,375	23,000	249,145
2024	51,770	220,375	19,000	253,145

Land Data

Front Foot

11.Base 100fft
12.Delta Triangle
13.Nabla Triangle
14.Sec 101to200ff
15.FF 201+Over

Square Foot

16.Regular Lot
17.Secondary Lot
18.Excess land
19.Condominium
20.Miscellaneous

Fract. Acre

21.Commercial Sit
22.Base Lot
23.A

Acres

24.B
25.Lakefront Site
26.D
27.Secondary Lot
28.Rear Land up t
29.Rear Land 5-20

Type	Effective Frontage	Effective Depth	Influence Factor	Influence Code
			%	
			%	
			%	
			%	
			%	
			%	
			%	
	Square Feet			
			%	
			%	
			%	
			%	
			%	
			%	
			%	
	Acreage/Sites			
22	1.50	100	%	0
28	3.50	100	%	0
47	1.00	100	%	0
45	1.00	100	%	0
29	14.40	100	%	0
			%	
			%	

Total Acreage 19.40

Influence Codes

1.Un-Buildable
2.Excess Frtg
3.Topography
4.Size/Shape
5.Access
6.Deed Restricti
7.OPEN SPACE
8.Code Restricti
9.Fract Share

Acres

30.Rear Land 20-5
31.Rear Land 50+
32.Tillable/Pastu
33.Frm/OpnBlue/Cr
34.Farm/Open Spac
35.Farm/Open Spac
36.Farm/Open Spac
37.Treegrowth SW
38.Treegrowth MW
39.Treegrowth HW
40.Wasteland/RP
41.G
42.Mobile Home Si
43.PublicWtr/Sept
44.PrivateWtr/Sep
45.Lot improvemen
46.Miscellaneous

Whitefield

Whitefield

Map Lot 013-065 | Account 1097 | Location 211 EAST RIVER ROAD | Card 1 Of 1 | 9/12/2023

Building Style	**7 Contemporary**	
0.	4.Cape	8.Log
1.Conv.	5.Garrison	9.Other
2.Ranch	6.Split	10.Farnhou
3.R Ranch	7.Contemp	11.Mfg Dbl
Dwelling Units	**1**	
Other Units	**0**	
Stories	**6 Two & 1/2 Story**	
1.1	4.1.5	7.
2.2	5.1.75	8.
3.3	6.2.5	9.
Exterior Walls	**10 Wood Shingle**	
0.	4.Asbestos	8.Concrete
1.Wood	5.Stucco	9.Other
2.Vin/Al	6.Brick	10.Wd Shgl
3.Compos.	7.Stone	11.Cement
Roof Surface	**3 Composition**	
1.Asphalt	4.Wood Sh	7.
2.Metal	5.Other	8.
3.Composit	6.	9.
SF Masonry Trim	**0**	
OPEN-3-CUSTOM	**0**	
OPEN-4-CUSTOM	**0**	
Year Built	**1900**	
Year Remodeled	**1985**	
Foundation	**3 Brick &/or Stone**	
1.Concrete	4.Wood	7.
2.C Block	5.Slab	8.
3.Br/Stone	6.Piers	9.
Basement	**9 No Basement**	
1.1/4 Bmt	4.Full Bmt	7.
2.1/2 Bmt	5.None	8.
3.3/4 Bmt	6.	9.None
Bsmt Gar # Cars	**0**	
Wet Basement	**9 No Basement**	
1.Dry	4.	7.
2.Damp	5.	8.
3.Wet	6.	9.

SF Bsmt Living	**0**	
Fin Bsmt Grade	**0 0**	
BASEMENT FLOOR	**0**	
Heat Type	**100%**	**5 Forced Warm Air**
0.	4.Steam	8.Fl/Wall
1.HWBB	5.FWA	9.No Heat
2.HWCI	6.GravWA	10.Rad/BB
3.H Pump	7.Electric	11.Monitor
Cool Type	**0%**	**9 None**
1.Refrig	4.W&C Air	7.
2.Evapor	5.Radheat	8.
3.H Pump	6.	9.None
Kitchen Style	**1 New/Remodeled**	
1.New/Remo	4.Obsolete	7.
2.Typical	5.	8.
3.Old Type	6.	9.None
Bath(s) Style	**1 New/modern**	
1.New/Modr	4.Obsolete	7.
2.Typical	5.	8.
3.Old Type	6.	9.None
# Rooms	**4**	
# Bedrooms	**2**	
# Full Baths	**1**	
# Half Baths	**1**	
# Addn Fixtures	**1**	
# Fireplaces	**0**	

Layout	**1 Typical**	
1.Typical	4.	7.
2.Inadeq	5.	8.
3.Horrid	6.	9.
Attic	**9 None**	
1.1/4 Fin	4.Full Fin	7.
2.1/2 Fin	5.Fl/Stair	8.
3.3/4 Fin	6.	9.None
Insulation	**1 Full**	
1.Full	4.Minimal	7.
2.Heavy	5.Partial	8.
3.Capped	6.	9.None
Unfinished %	**0%**	
Grade & Factor	**3 Average 100%**	
1.E Grade	4.B Grade	7.
2.D Grade	5.A Grade	8.SC Grade
3.C Grade	6.AA Grade	9.Same
SQFT (Footprint)	**2432**	
Condition	**5 Above Average**	
1.Poor	4.Avg	7.V G
2.Fair	5.Avg+	8.Exc
3.Avg-	6.Good	9.Same
Phys. % Good	**0%**	
Funct. % Good	**100%**	
Functional Code	**9 None**	
1.Incomp	4.	7.
2.O-Built	5.	8.Other
3.Damage	6.	9.None
Econ. % Good	**100%**	
Economic Code	**None**	
0.None	3.No Power	6.Bad Abut
1.Location	4.Generate	9.None
2.Encroach	5.SiteLimt	9.
Entrance Code	**1 Interior Inspect**	
1.Interior	4.Vacant	7.
2.Refusal	5.Estimate	8.
3.Informed	6.	9.
Information Code	**1 Owner**	
1.Owner	4.Agent	7.
2.Relative	5.Estimate	8.
3.Tenant	6.Other	9.

TRIO Software
A Division of Harris Computer Systems

Date Inspected

Additions, Outbuildings & Improvements

Type	Year	Units	Grade	Cond	Phys.	Funct.	Sound Value
1 One Story Frame	1996	324	3 100	4	0 %	100 %	
68 Wood Deck	1996	360	3 100	4	0 %	100 %	
23 Frame Garage	1996	724	3 100	4	0 %	100 %	
409 Concrete Pad	1996	724	3 100	4	0 %	100 %	
					%	%	
					%	%	
					%	%	
					%	%	
					%	%	
					%	%	

1.One Story Fram
2.Two Story Fram
3.Three Story Fr
4.1 & 1/2 Story
5.1 & 3/4 Story
6.2 & 1/2 Story
21.Open Frame Por
22.Encl Frame Por
23.Frame Garage
24.Frame Shed
25.Frame Bay Wind
26.1SFr Overhang
27.Unfin Basement
28.Unfinished Att
29.Finished Attic

Map Lot 004-017 Account 1060 Location WISCASSET ROAD Card 1 Of 1 9/12/2023

FOSTER, ALBERTA ANNE
FOSTER, ROBERT F
PO BOX 31
SOUTHPORT ME 04576

B775P95 B823P157

Property Data

Neighborhood **1 Whitefield**

Tree Growth Year **0**

X Coordinate **0**

Y Coordinate **0**

Zone/Land Use **11 Residential**

Secondary Zone

Topography **2 Rolling** **9**

1.Level	4.Below St	7.
2.Rolling	5.Low	8.
3.Above St	6.Swampy	9.

Utilities **9 None** **9 None**

1.OutHouse	4.Dr Well	7.Cesspool
2.PblcWtr	5.Dug Well	8.LakeDraw
3.PblcSewr	6.Septic	9.None

Street **1 Paved**

1.Paved	4.Proposed	7.
2.Semi Imp	5.Private	8.
3.Gravel	6.	9.None

0

0

Sale Data

Sale Date

Price

Sale Type

1.Land	4.Mfg unit	7.
2.L & B	5.Other	8.
3.Building	6.	9.

Financing

1.Convent	4.Seller	7.
2.FHA/VA	5.Private	8.
3.Assumed	6.Cash	9.Unknown

Validity

1.Valid	4.Split	7.Changes
2.Related	5.Partial	8.Other
3.Distress	6.Exempt	9.

Verified

1.Buyer	4.Agent	7.Family
2.Seller	5.Pub Rec	8.Other
3.Lender	6.MLS	9.

Assessment Record

Year	Land	Buildings	Exempt	Total
2011	26,750	0	0	26,750
2012	26,750	0	0	26,750
2013	31,450	0	0	31,450
2014	31,450	0	0	31,450
2015	31,450	0	0	31,450
2016	31,450	0	0	31,450
2017	31,450	0	0	31,450
2018	31,450	0	0	31,450
2019	31,450	0	0	31,450
2020	31,450	0	0	31,450
2021	31,450	0	0	31,450
2022	31,450	0	0	31,450
2023	31,450	0	0	31,450
2024	31,450	0	0	31,450

Land Data

Front Foot	Type	Effective Frontage	Effective Depth	Influence Factor	Influence Code
11.Base 100fft				%	
12.Delta Triangle				%	
13.Nabla Triangle				%	
14.Sec 101to200ff				%	
15.FF 201+Over				%	
				%	
				%	
Square Foot		**Square Feet**			
16.Regular Lot				%	
17.Secondary Lot				%	
18.Excess land				%	
19.Condominium				%	
20.Miscellaneous				%	
				%	
				%	
Fract. Acre		**Acreage/Sites**			
21.Commercial Sit	22	1.50	100	%	0
22.Base Lot	28	3.50	100	%	0
23.A	47	1.00	100	%	0
Acres	29	1.50	100	%	0
24.B				%	
25.Lakefront Site				%	
26.D				%	
27.Secondary Lot					
28.Rear Land up t					
29.Rear Land 5-20					

Total Acreage 6.50

Influence Codes

1.Un-Buildable
2.Excess Frtg
3.Topography
4.Size/Shape
5.Access
6.Deed Restricti
7.OPEN SPACE
8.Code Restricti
9.Fract Share

Acres

30.Rear Land 20-5
31.Rear Land 50+
32.Tillable/Pastu
33.Frm/OpnBlue/Cr
34.Farm/Open Spac
35.Farm/Open Spac
36.Farm/Open Spac
37.Treegrowth SW
38.Treegrowth MW
39.Treegrowth HW
40.Wasteland/RP
41.G
42.Mobile Home Si
43.PublicWtr/Sept
44.PrivateWtr/Sep
45.Lot improvemen
46.Miscellaneous

Inspection Witnessed By:

X Date

No./Date	Description	Date Insp.

Notes:

Whitefield

Whitefield

Map Lot 004-017 | Account 1060 | Location WISCASSET ROAD | Card 1 Of 1 | 9/12/2023

Building Style		
0.	4.Cape	8.Log
1.Conv.	5.Garrison	9.Other
2.Ranch	6.Split	10.Farnhou
3.R Ranch	7.Contemp	11.Mfg Dbl

Dwelling Units
Other Units
Stories
1.1 / 4.1.5 / 7.
2.2 / 5.1.75 / 8.
3.3 / 6.2.5 / 9.

Exterior Walls		
0.	4.Asbestos	8.Concrete
1.Wood	5.Stucco	9.Other
2.Vin/Al	6.Brick	10.Wd Shgl
3.Compos.	7.Stone	11.Cement

Roof Surface		
1.Asphalt	4.Wood Sh	7.
2.Metal	5.Other	8.
3.Composit	6.	9.

SF Masonry Trim
OPEN-3-CUSTOM
OPEN-4-CUSTOM
Year Built
Year Remodeled

Foundation		
1.Concrete	4.Wood	7.
2.C Block	5.Slab	8.
3.Br/Stone	6.Piers	9.

Basement		
1.1/4 Bmt	4.Full Bmt	7.
2.1/2 Bmt	5.None	8.
3.3/4 Bmt	6.	9.None

Bsmt Gar # Cars
Wet Basement

1.Dry	4.	7.
2.Damp	5.	8.
3.Wet	6.	9.

SF Bsmt Living
Fin Bsmt Grade
BASEMENT FLOOR

Heat Type **100%**		
0.	4.Steam	8.Fl/Wall
1.HWBB	5.FWA	9.No Heat
2.HWCI	6.GravWA	10.Rad/BB
3.H Pump	7.Electric	11.Monitor

Cool Type **0%**		
1.Refrig	4.W&C Air	7.
2.Evapor	5.Radheat	8.
3.H Pump	6.	9.None

Kitchen Style		
1.New/Remo	4.Obsolete	7.
2.Typical	5.	8.
3.Old Type	6.	9.None

Bath(s) Style		
1.New/Modr	4.Obsolete	7.
2.Typical	5.	8.
3.Old Type	6.	9.None

Rooms
Bedrooms
Full Baths
Half Baths
Addn Fixtures
Fireplaces

TRIO Software
A Division of Harris Computer Systems

Layout		
1.Typical	4.	7.
2.Inadeq	5.	8.
3.Horrid	6.	9.

Attic		
1.1/4 Fin	4.Full Fin	7.
2.1/2 Fin	5.Fl/Stair	8.
3.3/4 Fin	6.	9.None

Insulation		
1.Full	4.Minimal	7.
2.Heavy	5.Partial	8.
3.Capped	6.	9.None

Unfinished %
Grade & Factor

1.E Grade	4.B Grade	7.
2.D Grade	5.A Grade	8.SC Grade
3.C Grade	6.AA Grade	9.Same

SQFT (Footprint)
Condition

1.Poor	4.Avg	7.V G
2.Fair	5.Avg+	8.Exc
3.Avg-	6.Good	9.Same

Phys. % Good
Funct. % Good
Functional Code

1.Incomp	4.	7.
2.O-Built	5.	8.Other
3.Damage	6.	9.None

Econ. % Good
Economic Code

0.None	3.No Power	6.Bad Abut
1.Location	4.Generate	9.None
2.Encroach	5.SiteLimt	9.

Entrance Code **0**		
1.Interior	4.Vacant	7.
2.Refusal	5.Estimate	8.
3.Informed	6.	9.

Information Code **0**		
1.Owner	4.Agent	7.
2.Relative	5.Estimate	8.
3.Tenant	6.Other	9.

Date Inspected

Additions, Outbuildings & Improvements

Type	Year	Units	Grade	Cond	Phys.	Funct.	Sound Value
					%	%	
					%	%	
					%	%	
					%	%	
					%	%	
					%	%	
					%	%	
					%	%	
					%	%	
					%	%	

1.One Story Fram
2.Two Story Fram
3.Three Story Fr
4.1 & 1/2 Story
5.1 & 3/4 Story
6.2 & 1/2 Story
21.Open Frame Por
22.Encl Frame Por
23.Frame Garage
24.Frame Shed
25.Frame Bay Wind
26.1SFr Overhang
27.Unfin Basement
28.Unfinished Att
29.Finished Attic

Map Lot 004-018-C | Account 1824 | Location 47 MISTY MOUNTAIN LANE | Card 1 Of 1 | 9/12/2023

FOURNIER, ROBERT
FOURNIER, SHARON
143 HAYDEN ROWE STREET
HOPKINTON MA 01748

B4073P177

Property Data

Neighborhood **1 Whitefield**

Tree Growth Year **0**

X Coordinate **0**

Y Coordinate **0**

Zone/Land Use **11 Residential**

Secondary Zone

Topography **2 Rolling**

1.Level	4.Below St	7.
2.Rolling	5.Low	8.
3.Above St	6.Swampy	9.

Utilities **4 Drilled Well** **6 Septic System**

1.OutHouse	4.Dr Well	7.Cesspool
2.PblcWtr	5.Dug Well	8.LakeDraw
3.PblcSewr	6.Septic	9.None

Street **3 Gravel**

1.Paved	4.Proposed	7.
2.Semi Imp	5.Private	8.
3.Gravel	6.	9.None

0

0

Sale Data

Sale Date **11/21/2008**

Price **20,000**

Sale Type **1 Land Only**

1.Land	4.Mfg unit	7.
2.L & B	5.Other	8.
3.Building	6.	9.

Financing **9 Unknown**

1.Convent	4.Seller	7.
2.FHA/VA	5.Private	8.
3.Assumed	6.Cash	9.Unknown

Validity **1 Arms Length Sale**

1.Valid	4.Split	7.Changes
2.Related	5.Partial	8.Other
3.Distress	6.Exempt	9.

Verified **5 Public Record**

1.Buyer	4.Agent	7.Family
2.Seller	5.Pub Rec	8.Other
3.Lender	6.MLS	9.

Assessment Record

Year	Land	Buildings	Exempt	Total
2011	22,868	0	0	22,868
2012	22,868	0	0	22,868
2013	27,826	0	0	27,826
2014	27,826	0	0	27,826
2015	27,826	0	0	27,826
2016	27,826	37,449	0	65,275
2017	27,826	37,449	0	65,275
2018	27,826	37,449	0	65,275
2019	27,826	37,449	0	65,275
2020	27,826	37,449	0	65,275
2021	27,826	37,449	0	65,275
2022	30,826	42,609	0	73,435
2023	30,826	42,609	0	73,435
2024	37,826	48,290	0	86,116

Land Data

Front Foot	Type	Effective Frontage	Effective Depth	Influence Factor	Influence Code
11.Base 100fft				%	
12.Delta Triangle				%	
13.Nabla Triangle				%	
14.Sec 101to200ff				%	
15.FF 201+Over				%	
				%	
				%	
Square Foot		**Square Feet**			
16.Regular Lot				%	
17.Secondary Lot				%	
18.Excess land				%	
19.Condominium				%	
20.Miscellaneous				%	
				%	
				%	
Fract. Acre		**Acreage/Sites**			
21.Commercial Sit	22	1.50		100 %	0
22.Base Lot	28	3.50		100 %	0
23.A	29	3.22		100 %	0
Acres	45	1.00		100 %	0
24.B				%	
25.Lakefront Site				%	
26.D				%	
27.Secondary Lot				%	
28.Rear Land up t					
29.Rear Land 5-20					

Total Acreage 8.22

Influence Codes

1.Un-Buildable
2.Excess Frtg
3.Topography
4.Size/Shape
5.Access
6.Deed Restricti
7.OPEN SPACE
8.Code Restricti
9.Fract Share
Acres
30.Rear Land 20-5
31.Rear Land 50+
32.Tillable/Pastu
33.Frm/OpnBlue/Cr
34.Farm/Open Spac
35.Farm/Open Spac
36.Farm/Open Spac
37.Treegrowth SW
38.Treegrowth MW
39.Treegrowth HW
40.Wasteland/RP
41.G
42.Mobile Home Si
43.PublicWtr/Sept
44.PrivateWtr/Sep
45.Lot improvemen
46.Miscellaneous

Inspection Witnessed By:

X Date

No./Date	Description	Date Insp.

Notes:

5/2/23 W/ MR?- ADJ L.I. ADJ HEAT AND FUNC. INT STILL QUITE INC.
5/6/21 VAC- STILL INC. ADJ SIDING, ADJ PHYS & FUNC % (PREVIOUS ERROR), ADD DUG WELL. UPON ENTRY ADJ "BATH STYLE."
12/29/20 REV NAH. ADJ SQFT AND ADD OP

Whitefield

Whitefield

Map Lot 004-018-C | Account 1824 | Location 47 MISTY MOUNTAIN LANE | Card 1 Of 1 | 9/12/2023

Building Style	**1 Conventional**	
0.	4.Cape	8.Log
1.Conv.	5.Garrison	9.Other
2.Ranch	6.Split	10.Farnhou
3.R Ranch	7.Contemp	11.Mfg Dbl
Dwelling Units	**1**	
Other Units	**0**	
Stories	**1 One Story**	
1.1	4.1.5	7.
2.2	5.1.75	8.
3.3	6.2.5	9.
Exterior Walls	**2 Vinyl/Aluminum**	
0.	4.Asbestos	8.Concrete
1.Wood	5.Stucco	9.Other
2.Vin/Al	6.Brick	10.Wd Shgl
3.Compos.	7.Stone	11.Cement
Roof Surface	**1 Asphalt Shingles**	
1.Asphalt	4.Wood Sh	7.
2.Metal	5.Other	8.
3.Composit	6.	9.
SF Masonry Trim	**0**	
OPEN-3-CUSTOM	**0**	
OPEN-4-CUSTOM	**0**	
Year Built	**2014**	
Year Remodeled	**0**	
Foundation	**6 Piers**	
1.Concrete	4.Wood	7.
2.C Block	5.Slab	8.
3.Br/Stone	6.Piers	9.
Basement	**9 No Basement**	
1.1/4 Bmt	4.Full Bmt	7.
2.1/2 Bmt	5.None	8.
3.3/4 Bmt	6.	9.None
Bsmt Gar # Cars	**0**	
Wet Basement	**9 No Basement**	
1.Dry	4.	7.
2.Damp	5.	8.
3.Wet	6.	9.

SF Bsmt Living	**0**	
Fin Bsmt Grade	**0 0**	
BASEMENT FLOOR	**0**	
Heat Type	**100%**	**3 Heat Pump**
0.	4.Steam	8.Fl/Wall
1.HWBB	5.FWA	9.No Heat
2.HWCI	6.GravWA	10.Rad/BB
3.H Pump	7.Electric	11.Monitor
Cool Type	**0%**	**9 None**
1.Refrig	4.W&C Air	7.
2.Evapor	5.Radheat	8.
3.H Pump	6.	9.None
Kitchen Style	**2 Typical**	
1.New/Remo	4.Obsolete	7.
2.Typical	5.	8.
3.Old Type	6.	9.None
Bath(s) Style	**2 Typical Bath(s)**	
1.New/Modr	4.Obsolete	7.
2.Typical	5.	8.
3.Old Type	6.	9.None
# Rooms	**0**	
# Bedrooms	**0**	
# Full Baths	**1**	
# Half Baths	**0**	
# Addn Fixtures	**0**	
# Fireplaces	**0**	

TRIO Software
A Division of Harris Computer Systems

Layout	**1 Typical**	
1.Typical	4.	7.
2.Inadeq	5.	8.
3.Horrid	6.	9.
Attic	**9 None**	
1.1/4 Fin	4.Full Fin	7.
2.1/2 Fin	5.Fl/Stair	8.
3.3/4 Fin	6.	9.None
Insulation	**1 Full**	
1.Full	4.Minimal	7.
2.Heavy	5.Partial	8.
3.Capped	6.	9.None
Unfinished %	**0%**	
Grade & Factor	**3 Average 100%**	
1.E Grade	4.B Grade	7.
2.D Grade	5.A Grade	8.SC Grade
3.C Grade	6.AA Grade	9.Same
SQFT (Footprint)	**600**	
Condition	**4 Average**	
1.Poor	4.Avg	7.V G
2.Fair	5.Avg+	8.Exc
3.Avg-	6.Good	9.Same
Phys. % Good	**0%**	
Funct. % Good	**85%**	
Functional Code	**1 Incomplete**	
1.Incomp	4.	7.
2.O-Built	5.	8.Other
3.Damage	6.	9.None
Econ. % Good	**100%**	
Economic Code	**None**	
0.None	3.No Power	6.Bad Abut
1.Location	4.Generate	9.None
2.Encroach	5.SiteLimt	9.
Entrance Code	**0**	
1.Interior	4.Vacant	7.
2.Refusal	5.Estimate	8.
3.Informed	6.	9.
Information Code	**0**	
1.Owner	4.Agent	7.
2.Relative	5.Estimate	8.
3.Tenant	6.Other	9.

Date Inspected

Additions, Outbuildings & Improvements

Type	Year	Units	Grade	Cond	Phys.	Funct.	Sound Value
21 Open Frame	0	196	0 0	0	0 %	0 %	
					%	%	
					%	%	
					%	%	
					%	%	
					%	%	
					%	%	
					%	%	
					%	%	
					%	%	

1.One Story Fram
2.Two Story Fram
3.Three Story Fr
4.1 & 1/2 Story
5.1 & 3/4 Story
6.2 & 1/2 Story
21.Open Frame Por
22.Encl Frame Por
23.Frame Garage
24.Frame Shed
25.Frame Bay Wind
26.1SFr Overhang
27.Unfin Basement
28.Unfinished Att
29.Finished Attic

Map Lot 014-006-E | Account 944 | Location 48 BEECH LANE | Card 1 Of 1 | 9/12/2023

FOWLES, ROGER A
PO BOX 95
WHITEFIELD ME 04353

B5806P297

Previous Owner
WILSON, ROBERT D ESTATE
C/O ALTA MILLER
201 INGLEWOOD DRIVE
WARNER ROBINS GA 31093-1619
Sale Date: 11/09/2021

Previous Owner
WILSON MADELYN
* PERS. REP. ROBERT D. WILSON
P.O. BOX 61
WHITEFIELD ME 04353
Sale Date: 11/18/2005

Inspection Witnessed By:

X Date

No./Date	Description	Date Insp.

Notes:
5/3/23 NO ONE AROUND- ADD CONC FNDN, REPLACE SHED.
11/16/21 REV VAC- ADD SHED.

Whitefield

Property Data

Neighborhood **99 Whitefield**

Tree Growth Year **0**

X Coordinate **0**

Y Coordinate **0**

Zone/Land Use **11 Residential**

Secondary Zone

Topography **2 Rolling**

1.Level	4.Below St	7.
2.Rolling	5.Low	8.
3.Above St	6.Swampy	9.

Utilities **4 Drilled Well** **6 Septic System**

1.OutHouse	4.Dr Well	7.Cesspool
2.PblcWtr	5.Dug Well	8.LakeDraw
3.PblcSewr	6.Septic	9.None

Street **3 Gravel**

1.Paved	4.Proposed	7.
2.Semi Imp	5.Private	8.
3.Gravel	6.	9.None

0

0

Sale Data

Sale Date **11/09/2021**

Price **28,000**

Sale Type **2 Land & Buildings**

1.Land	4.Mfg unit	7.
2.L & B	5.Other	8.
3.Building	6.	9.

Financing **9 Unknown**

1.Convent	4.Seller	7.
2.FHA/VA	5.Private	8.
3.Assumed	6.Cash	9.Unknown

Validity **8 Other Non Valid**

1.Valid	4.Split	7.Changes
2.Related	5.Partial	8.Other
3.Distress	6.Exempt	9.

Verified **5 Public Record**

1.Buyer	4.Agent	7.Family
2.Seller	5.Pub Rec	8.Other
3.Lender	6.MLS	9.

Assessment Record

Year	Land	Buildings	Exempt	Total
2011	31,893	10,380	0	42,273
2012	31,893	10,380	0	42,273
2013	36,626	10,380	0	47,006
2014	36,626	10,380	0	47,006
2015	36,626	10,380	0	47,006
2016	36,626	10,380	0	47,006
2017	36,626	10,380	0	47,006
2018	36,626	10,380	0	47,006
2019	36,626	10,380	20,000	27,006
2020	36,626	10,380	20,000	27,006
2021	36,626	10,380	25,000	22,006
2022	36,626	10,380	0	47,006
2023	36,626	10,573	0	47,199
2024	36,626	19,569	19,000	37,195

Land Data

Front Foot	Type	Effective Frontage	Effective Depth	Influence Factor	Influence Code
11.Base 100fft				%	
12.Delta Triangle				%	
13.Nabla Triangle				%	
14.Sec 101to200ff				%	
15.FF 201+Over				%	
				%	
				%	
Square Foot		**Square Feet**			
16.Regular Lot				%	
17.Secondary Lot				%	
18.Excess land				%	
19.Condominium				%	
20.Miscellaneous				%	
				%	
				%	
Fract. Acre		**Acreage/Sites**			
21.Commercial Sit	22	1.50	100	%	0
22.Base Lot	28	3.50	100	%	0
23.A	45	1.00	100	%	0
Acres	29	1.72	100	%	0
24.B				%	
25.Lakefront Site				%	
26.D				%	
27.Secondary Lot					
28.Rear Land up t					
29.Rear Land 5-20					

Total Acreage 6.72

Influence Codes

1.Un-Buildable
2.Excess Frtg
3.Topography
4.Size/Shape
5.Access
6.Deed Restricti
7.OPEN SPACE
8.Code Restricti
9.Fract Share
Acres
30.Rear Land 20-5
31.Rear Land 50+
32.Tillable/Pastu
33.Frm/OpnBlue/Cr
34.Farm/Open Spac
35.Farm/Open Spac
36.Farm/Open Spac
37.Treegrowth SW
38.Treegrowth MW
39.Treegrowth HW
40.Wasteland/RP
41.G
42.Mobile Home Si
43.PublicWtr/Sept
44.PrivateWtr/Sep
45.Lot improvemen
46.Miscellaneous

Whitefield

Map Lot 014-006-E | Account 944 | Location 48 BEECH LANE | Card 1 Of 1 | 9/12/2023

Building Style **0**		
0.	4.Cape	8.Log
1.Conv.	5.Garrison	9.Other
2.Ranch	6.Split	10.Farnhou
3.R Ranch	7.Contemp	11.Mfg Dbl
Dwelling Units **0**		
Other Units **0**		
Stories **0**		
1.1	4.1.5	7.
2.2	5.1.75	8.
3.3	6.2.5	9.
Exterior Walls **0**		
0.	4.Asbestos	8.Concrete
1.Wood	5.Stucco	9.Other
2.Vin/Al	6.Brick	10.Wd Shgl
3.Compos.	7.Stone	11.Cement
Roof Surface **0**		
1.Asphalt	4.Wood Sh	7.
2.Metal	5.Other	8.
3.Composit	6.	9.
SF Masonry Trim **0**		
OPEN-3-CUSTOM **0**		
OPEN-4-CUSTOM **0**		
Year Built **0**		
Year Remodeled **0**		
Foundation **0**		
1.Concrete	4.Wood	7.
2.C Block	5.Slab	8.
3.Br/Stone	6.Piers	9.
Basement **0**		
1.1/4 Bmt	4.Full Bmt	7.
2.1/2 Bmt	5.None	8.
3.3/4 Bmt	6.	9.None
Bsmt Gar # Cars **0**		
Wet Basement **0**		
1.Dry	4.	7.
2.Damp	5.	8.
3.Wet	6.	9.

SF Bsmt Living **0**		
Fin Bsmt Grade **0 0**		
BASEMENT FLOOR **0**		
Heat Type **100%** **0**		
0.	4.Steam	8.Fl/Wall
1.HWBB	5.FWA	9.No Heat
2.HWCI	6.GravWA	10.Rad/BB
3.H Pump	7.Electric	11.Monitor
Cool Type **0%**	**9 None**	
1.Refrig	4.W&C Air	7.
2.Evapor	5.Radheat	8.
3.H Pump	6.	9.None
Kitchen Style **0**		
1.New/Remo	4.Obsolete	7.
2.Typical	5.	8.
3.Old Type	6.	9.None
Bath(s) Style **0**		
1.New/Modr	4.Obsolete	7.
2.Typical	5.	8.
3.Old Type	6.	9.None
# Rooms **0**		
# Bedrooms **0**		
# Full Baths **0**		
# Half Baths **0**		
# Addn Fixtures **0**		
# Fireplaces **0**		

TRIO Software
A Division of Harris Computer Systems

Layout **0**		
1.Typical	4.	7.
2.Inadeq	5.	8.
3.Horrid	6.	9.
Attic **0**		
1.1/4 Fin	4.Full Fin	7.
2.1/2 Fin	5.Fl/Stair	8.
3.3/4 Fin	6.	9.None
Insulation **0**		
1.Full	4.Minimal	7.
2.Heavy	5.Partial	8.
3.Capped	6.	9.None
Unfinished % **0%**		
Grade & Factor **0 0%**		
1.E Grade	4.B Grade	7.
2.D Grade	5.A Grade	8.SC Grade
3.C Grade	6.AA Grade	9.Same
SQFT (Footprint) **0**		
Condition **0**		
1.Poor	4.Avg	7.V G
2.Fair	5.Avg+	8.Exc
3.Avg-	6.Good	9.Same
Phys. % Good **0%**		
Funct. % Good **100%**		
Functional Code **9 None**		
1.Incomp	4.	7.
2.O-Built	5.	8.Other
3.Damage	6.	9.None
Econ. % Good **100%**		
Economic Code **None**		
0.None	3.No Power	6.Bad Abut
1.Location	4.Generate	9.None
2.Encroach	5.SiteLimt	9.
Entrance Code **1 Interior Inspect**		
1.Interior	4.Vacant	7.
2.Refusal	5.Estimate	8.
3.Informed	6.	9.
Information Code **1 Owner**		
1.Owner	4.Agent	7.
2.Relative	5.Estimate	8.
3.Tenant	6.Other	9.

Date Inspected

Additions, Outbuildings & Improvements

Type	Year	Units	Grade	Cond	Phys.	Funct.	Sound Value
997 12Mobile Home	1970	12x46	2 100	3	0 %	100 %	
1 One Story Frame	1990	460	2 100	3	0 %	100 %	
24 Frame Shed	1994	192	2 100	3	0 %	100 %	
24 Frame Shed	0				%	%	1,200
27 Unfin Basement	2022	1344	3 100	4	0 %	100 %	
					%	%	
					%	%	
					%	%	
					%	%	
					%	%	

1.One Story Fram
2.Two Story Fram
3.Three Story Fr
4.1 & 1/2 Story
5.1 & 3/4 Story
6.2 & 1/2 Story
21.Open Frame Por
22.Encl Frame Por
23.Frame Garage
24.Frame Shed
25.Frame Bay Wind
26.1SFr Overhang
27.Unfin Basement
28.Unfinished Att
29.Finished Attic

Map Lot 016-031 Account 204 Location 152 VIGUE ROAD Card 1 Of 1 9/12/2023

FOX, TORRANCE
152 VIGUE ROAD
WHITEFIELD ME 04353

B5234P187

Previous Owner
FEDERAL NATIONAL MORTGAGE ASSOCIATION
C/o SETERUS, INC
14523 SW MILLIKEN WAY, SUITE 200
BEAVERTON OR 97005
Sale Date: 3/02/2018

Previous Owner
CHASE ABRAM
84 GRAND ARMY ROAD

WHITEFIELD ME 04353 3501
Sale Date: 10/31/2017

Previous Owner
CHASE ABRAM & HEATHER
152 VIGUE ROAD

WHITEFIELD ME 04353
Sale Date: 12/27/2011

Inspection Witnessed By:

X Date

No./Date	Description	Date Insp.

Notes:

11/4/19-REV W/MR. UPSTAIRS IS CURRENTLY UNF ATTIC, ADJ ST HT, ADD ATTIC. ADJ HEAT-ADDING FURNACE LATER. ADJ FUNC FOR INC INT FIN. ADD SV SHED

Property Data

Neighborhood **99 Whitefield**

Tree Growth Year **0**

X Coordinate **0**

Y Coordinate **0**

Zone/Land Use **11 Residential**

Secondary Zone

Topography **1 Level**

1.Level	4.Below St	7.
2.Rolling	5.Low	8.
3.Above St	6.Swampy	9.

Utilities **4 Drilled Well** **6 Septic System**

1.OutHouse	4.Dr Well	7.Cesspool
2.PblcWtr	5.Dug Well	8.LakeDraw
3.PblcSewr	6.Septic	9.None

Street **1 Paved**

1.Paved	4.Proposed	7.
2.Semi Imp	5.Private	8.
3.Gravel	6.	9.None

0

0

Sale Data

Sale Date **3/02/2018**

Price **48,000**

Sale Type **2 Land & Buildings**

1.Land	4.Mfg unit	7.
2.L & B	5.Other	8.
3.Building	6.	9.

Financing **9 Unknown**

1.Convent	4.Seller	7.
2.FHA/VA	5.Private	8.
3.Assumed	6.Cash	9.Unknown

Validity **3 Distressed Sale**

1.Valid	4.Split	7.Changes
2.Related	5.Partial	8.Other
3.Distress	6.Exempt	9.

Verified **5 Public Record**

1.Buyer	4.Agent	7.Family
2.Seller	5.Pub Rec	8.Other
3.Lender	6.MLS	9.

Assessment Record

Year	Land	Buildings	Exempt	Total
2011	28,922	99,794	0	128,716
2012	28,922	99,794	0	128,716
2013	30,975	99,794	0	130,769
2014	30,975	99,794	0	130,769
2015	30,975	99,794	0	130,769
2016	30,975	99,794	0	130,769
2017	30,975	99,794	0	130,769
2018	30,975	99,794	0	130,769
2019	30,975	99,794	0	130,769
2020	30,975	99,794	0	130,769
2021	30,975	66,640	0	97,615
2022	30,975	66,640	24,500	73,115
2023	30,975	66,640	23,000	74,615
2024	30,975	66,640	19,000	78,615

Land Data

Front Foot	Type	Effective Frontage	Effective Depth	Influence Factor	Influence Code
11.Base 100fft				%	
12.Delta Triangle				%	
13.Nabla Triangle				%	
14.Sec 101to200ff				%	
15.FF 201+Over				%	
				%	
				%	
Square Foot		**Square Feet**			
16.Regular Lot				%	
17.Secondary Lot				%	
18.Excess land				%	
19.Condominium				%	
20.Miscellaneous				%	
				%	
				%	
Fract. Acre		**Acreage/Sites**			
21.Commercial Sit	22	1.50	100	%	0
22.Base Lot	28	0.65	100	%	0
23.A	45	1.00	100	%	0
Acres				%	
24.B				%	
25.Lakefront Site				%	
26.D				%	
27.Secondary Lot				%	
28.Rear Land up t					
29.Rear Land 5-20					

Total Acreage 2.15

Influence Codes

1.Un-Buildable
2.Excess Frtg
3.Topography
4.Size/Shape
5.Access
6.Deed Restricti
7.OPEN SPACE
8.Code Restricti
9.Fract Share
Acres
30.Rear Land 20-5
31.Rear Land 50+
32.Tillable/Pastu
33.Frm/OpnBlue/Cr
34.Farm/Open Spac
35.Farm/Open Spac
36.Farm/Open Spac
37.Treegrowth SW
38.Treegrowth MW
39.Treegrowth HW
40.Wasteland/RP
41.G
42.Mobile Home Si
43.PublicWtr/Sept
44.PrivateWtr/Sep
45.Lot improvemen
46.Miscellaneous

Whitefield

Whitefield

Map Lot 016-031 | Account 204 | Location 152 VIGUE ROAD | Card 1 Of 1 | 9/12/2023

Building Style	**4 Cape Cod**	
0.	4.Cape	8.Log
1.Conv.	5.Garrison	9.Other
2.Ranch	6.Split	10.Farnhou
3.R Ranch	7.Contemp	11.Mfg Dbl
Dwelling Units	**1**	
Other Units	**0**	
Stories	**1 One Story**	
1.1	4.1.5	7.
2.2	5.1.75	8.
3.3	6.2.5	9.
Exterior Walls	**2 Vinyl/Aluminum**	
0.	4.Asbestos	8.Concrete
1.Wood	5.Stucco	9.Other
2.Vin/Al	6.Brick	10.Wd Shgl
3.Compos.	7.Stone	11.Cement
Roof Surface	**1 Asphalt Shingles**	
1.Asphalt	4.Wood Sh	7.
2.Metal	5.Other	8.
3.Composit	6.	9.
SF Masonry Trim	**0**	
OPEN-3-CUSTOM	**0**	
OPEN-4-CUSTOM	**0**	
Year Built	**1993**	
Year Remodeled	**0**	
Foundation	**1 Concrete**	
1.Concrete	4.Wood	7.
2.C Block	5.Slab	8.
3.Br/Stone	6.Piers	9.
Basement	**4 Full Basement**	
1.1/4 Bmt	4.Full Bmt	7.
2.1/2 Bmt	5.None	8.
3.3/4 Bmt	6.	9.None
Bsmt Gar # Cars	**0**	
Wet Basement	**1 Dry Basement**	
1.Dry	4.	7.
2.Damp	5.	8.
3.Wet	6.	9.

SF Bsmt Living	**0**	
Fin Bsmt Grade	**0 0**	
BASEMENT FLOOR	**0**	
Heat Type	**100%**	**12 Wood stoves**
0.	4.Steam	8.Fl/Wall
1.HWBB	5.FWA	9.No Heat
2.HWCI	6.GravWA	10.Rad/BB
3.H Pump	7.Electric	11.Monitor
Cool Type	**0%**	**9 None**
1.Refrig	4.W&C Air	7.
2.Evapor	5.Radheat	8.
3.H Pump	6.	9.None
Kitchen Style	**1 New/Remodeled**	
1.New/Remo	4.Obsolete	7.
2.Typical	5.	8.
3.Old Type	6.	9.None
Bath(s) Style	**1 New/modern**	
1.New/Modr	4.Obsolete	7.
2.Typical	5.	8.
3.Old Type	6.	9.None
# Rooms	**0**	
# Bedrooms	**0**	
# Full Baths	**1**	
# Half Baths	**0**	
# Addn Fixtures	**1**	
# Fireplaces	**0**	

TRIO Software
A Division of Harris Computer Systems

Layout	**1 Typical**	
1.Typical	4.	7.
2.Inadeq	5.	8.
3.Horrid	6.	9.
Attic	**5 Floor & Stairs**	
1.1/4 Fin	4.Full Fin	7.
2.1/2 Fin	5.Fl/Stair	8.
3.3/4 Fin	6.	9.None
Insulation	**1 Full**	
1.Full	4.Minimal	7.
2.Heavy	5.Partial	8.
3.Capped	6.	9.None
Unfinished %	**0%**	
Grade & Factor	**3 Average 100%**	
1.E Grade	4.B Grade	7.
2.D Grade	5.A Grade	8.SC Grade
3.C Grade	6.AA Grade	9.Same
SQFT (Footprint)	**676**	
Condition	**4 Average**	
1.Poor	4.Avg	7.V G
2.Fair	5.Avg+	8.Exc
3.Avg-	6.Good	9.Same
Phys. % Good	**0%**	
Funct. % Good	**90%**	
Functional Code	**9 None**	
1.Incomp	4.	7.
2.O-Built	5.	8.Other
3.Damage	6.	9.None
Econ. % Good	**100%**	
Economic Code	**None**	
0.None	3.No Power	6.Bad Abut
1.Location	4.Generate	9.None
2.Encroach	5.SiteLimt	9.
Entrance Code	**3 Information Only**	
1.Interior	4.Vacant	7.
2.Refusal	5.Estimate	8.
3.Informed	6.	9.
Information Code	**3 Tenant**	
1.Owner	4.Agent	7.
2.Relative	5.Estimate	8.
3.Tenant	6.Other	9.

Date Inspected

Additions, Outbuildings & Improvements

Type	Year	Units	Grade	Cond	Phys.	Funct.	Sound Value
1 One Story Frame	1993	288	3 100	4	0 %	100 %	
68 Wood Deck	1993	170	3 100	4	0 %	100 %	
24 Frame Shed	0				%	%	500
28 Unfinished Attic	1993	288	3 100	4	0 %	100 %	
					%	%	
					%	%	
					%	%	
					%	%	
					%	%	
					%	%	

1.One Story Fram
2.Two Story Fram
3.Three Story Fr
4.1 & 1/2 Story
5.1 & 3/4 Story
6.2 & 1/2 Story
21.Open Frame Por
22.Encl Frame Por
23.Frame Garage
24.Frame Shed
25.Frame Bay Wind
26.1SFr Overhang
27.Unfin Basement
28.Unfinished Att
29.Finished Attic

Map Lot 011-012 | Account 1118 | Location 156 HEATH ROAD | Card 1 Of 1 | 9/12/2023

FRANCIS, CHRISTOPHER J
156 HEATH ROAD
WHITEFIELD ME 04353

B4091P160

Previous Owner
THERRIEN GERARD L.
156 HEATH ROAD

WHITEFIELD ME 04353
Sale Date: 1/26/2009

Inspection Witnessed By:

X Date

No./Date	Description	Date Insp.

Notes:
'22- T.G. REFILE- ADJ. LAND TYPE ACRES.
11/10/21 REV W/MR- ADJ SIDING, REMOVE ADDITIONAL FIXTURE.

Whitefield

Property Data

Neighborhood	**1 Whitefield**	
Tree Growth Year	**2022**	
X Coordinate		**0**
Y Coordinate		**0**
Zone/Land Use	**11 Residential**	
Secondary Zone		
Topography	**2 Rolling**	
1.Level	4.Below St	7.
2.Rolling	5.Low	8.
3.Above St	6.Swampy	9.
Utilities	**4 Drilled Well**	**6 Septic System**
1.OutHouse	4.Dr Well	7.Cesspool
2.PblcWtr	5.Dug Well	8.LakeDraw
3.PblcSewr	6.Septic	9.None
Street	**1 Paved**	
1.Paved	4.Proposed	7.
2.Semi Imp	5.Private	8.
3.Gravel	6.	9.None
		0
		0

Sale Data

Sale Date		**1/26/2009**
Price		**185,000**
Sale Type	**2 Land & Buildings**	
1.Land	4.Mfg unit	7.
2.L & B	5.Other	8.
3.Building	6.	9.
Financing	**1 Conventional**	
1.Convent	4.Seller	7.
2.FHA/VA	5.Private	8.
3.Assumed	6.Cash	9.Unknown
Validity	**1 Arms Length Sale**	
1.Valid	4.Split	7.Changes
2.Related	5.Partial	8.Other
3.Distress	6.Exempt	9.
Verified	**5 Public Record**	
1.Buyer	4.Agent	7.Family
2.Seller	5.Pub Rec	8.Other
3.Lender	6.MLS	9.

Assessment Record

Year	Land	Buildings	Exempt	Total
2011	89,925	101,018	0	190,943
2012	49,665	101,018	10,000	140,683
2013	52,240	101,018	10,000	143,258
2014	52,595	101,018	10,000	143,613
2015	52,639	101,018	10,000	143,657
2016	52,880	101,018	10,000	143,898
2017	59,191	101,018	15,000	145,209
2018	60,537	101,018	20,000	141,555
2019	60,727	101,018	20,000	141,745
2020	59,800	101,018	20,000	140,818
2021	59,924	101,018	25,000	135,942
2022	57,933	101,018	24,500	134,451
2023	56,936	100,712	23,000	134,648
2024	59,185	100,712	19,000	140,897

Land Data

Front Foot	Type	Effective Frontage	Effective Depth	Influence Factor	Influence Code
11.Base 100fft				%	
12.Delta Triangle				%	
13.Nabla Triangle				%	
14.Sec 101to200ff				%	
15.FF 201+Over				%	
				%	
				%	
Square Foot		**Square Feet**			
16.Regular Lot				%	
17.Secondary Lot				%	
18.Excess land				%	
19.Condominium				%	
20.Miscellaneous				%	
				%	
				%	
Fract. Acre		**Acreage/Sites**			
21.Commercial Sit	22	1.50	100	%	0
22.Base Lot	40	21.50	100	%	0
23.A	37	16.00	100	%	0
Acres	38	57.00	100	%	0
24.B	45	1.00	100	%	0
25.Lakefront Site				%	
26.D				%	
27.Secondary Lot					
28.Rear Land up t					
29.Rear Land 5-20					

Total Acreage 96.00

Influence Codes

1.Un-Buildable
2.Excess Frtg
3.Topography
4.Size/Shape
5.Access
6.Deed Restricti
7.OPEN SPACE
8.Code Restricti
9.Fract Share
Acres
30.Rear Land 20-5
31.Rear Land 50+
32.Tillable/Pastu
33.Frm/OpnBlue/Cr
34.Farm/Open Spac
35.Farm/Open Spac
36.Farm/Open Spac
37.Treegrowth SW
38.Treegrowth MW
39.Treegrowth HW
40.Wasteland/RP
41.G
42.Mobile Home Si
43.PublicWtr/Sept
44.PrivateWtr/Sep
45.Lot improvemen
46.Miscellaneous

Whitefield

Map Lot 011-012 | Account 1118 | Location 156 HEATH ROAD | Card 1 Of 1 | 9/12/2023

Building Style	**4 Cape Cod**	
0.	4.Cape	8.Log
1.Conv.	5.Garrison	9.Other
2.Ranch	6.Split	10.Farnhou
3.R Ranch	7.Contemp	11.Mfg Dbl
Dwelling Units	**1**	
Other Units	**0**	
Stories	**4 One & 1/2 Story**	
1.1	4.1.5	7.
2.2	5.1.75	8.
3.3	6.2.5	9.
Exterior Walls	**2 Vinyl/Aluminum**	
0.	4.Asbestos	8.Concrete
1.Wood	5.Stucco	9.Other
2.Vin/Al	6.Brick	10.Wd Shgl
3.Compos.	7.Stone	11.Cement
Roof Surface	**1 Asphalt Shingles**	
1.Asphalt	4.Wood Sh	7.
2.Metal	5.Other	8.
3.Composit	6.	9.
SF Masonry Trim	**0**	
OPEN-3-CUSTOM	**0**	
OPEN-4-CUSTOM	**0**	
Year Built	**1800**	
Year Remodeled	**1980**	
Foundation	**3 Brick &/or Stone**	
1.Concrete	4.Wood	7.
2.C Block	5.Slab	8.
3.Br/Stone	6.Piers	9.
Basement	**4 Full Basement**	
1.1/4 Bmt	4.Full Bmt	7.
2.1/2 Bmt	5.None	8.
3.3/4 Bmt	6.	9.None
Bsmt Gar # Cars	**0**	
Wet Basement	**2 Damp Basement**	
1.Dry	4.	7.
2.Damp	5.	8.
3.Wet	6.	9.

SF Bsmt Living	**0**	
Fin Bsmt Grade	**0 0**	
BASEMENT FLOOR	**0**	
Heat Type	**100%**	**11 Monitor Type Heating**
0.	4.Steam	8.Fl/Wall
1.HWBB	5.FWA	9.No Heat
2.HWCI	6.GravWA	10.Rad/BB
3.H Pump	7.Electric	11.Monitor
Cool Type	**0%**	**9 None**
1.Refrig	4.W&C Air	7.
2.Evapor	5.Radheat	8.
3.H Pump	6.	9.None
Kitchen Style	**1 New/Remodeled**	
1.New/Remo	4.Obsolete	7.
2.Typical	5.	8.
3.Old Type	6.	9.None
Bath(s) Style	**1 New/modern**	
1.New/Modr	4.Obsolete	7.
2.Typical	5.	8.
3.Old Type	6.	9.None
# Rooms	**5**	
# Bedrooms	**3**	
# Full Baths	**1**	
# Half Baths	**0**	
# Addn Fixtures	**0**	
# Fireplaces	**0**	

TRIO Software
A Division of Harris Computer Systems

Layout	**1 Typical**	
1.Typical	4.	7.
2.Inadeq	5.	8.
3.Horrid	6.	9.
Attic	**9 None**	
1.1/4 Fin	4.Full Fin	7.
2.1/2 Fin	5.Fl/Stair	8.
3.3/4 Fin	6.	9.None
Insulation	**1 Full**	
1.Full	4.Minimal	7.
2.Heavy	5.Partial	8.
3.Capped	6.	9.None
Unfinished %	**14%**	
Grade & Factor	**3 Average 100%**	
1.E Grade	4.B Grade	7.
2.D Grade	5.A Grade	8.SC Grade
3.C Grade	6.AA Grade	9.Same
SQFT (Footprint)	**1332**	
Condition	**4 Average**	
1.Poor	4.Avg	7.V G
2.Fair	5.Avg+	8.Exc
3.Avg-	6.Good	9.Same
Phys. % Good	**0%**	
Funct. % Good	**100%**	
Functional Code	**9 None**	
1.Incomp	4.	7.
2.O-Built	5.	8.Other
3.Damage	6.	9.None
Econ. % Good	**100%**	
Economic Code	**None**	
0.None	3.No Power	6.Bad Abut
1.Location	4.Generate	9.None
2.Encroach	5.SiteLimt	9.
Entrance Code	**1 Interior Inspect**	
1.Interior	4.Vacant	7.
2.Refusal	5.Estimate	8.
3.Informed	6.	9.
Information Code	**1 Owner**	
1.Owner	4.Agent	7.
2.Relative	5.Estimate	8.
3.Tenant	6.Other	9.

Date Inspected

Additions, Outbuildings & Improvements

Type	Year	Units	Grade	Cond	Phys.	Funct.	Sound Value
23 Frame Garage	1964	576	3 100	3	0 %	100 %	
24 Frame Shed	1994	144	2 100	3	0 %	100 %	
22 Encl Frame Porch	1884	64	3 100	4	0 %	100 %	
					%	%	
					%	%	
					%	%	
					%	%	
					%	%	
					%	%	
					%	%	

1.One Story Fram
2.Two Story Fram
3.Three Story Fr
4.1 & 1/2 Story
5.1 & 3/4 Story
6.2 & 1/2 Story
21.Open Frame Por
22.Encl Frame Por
23.Frame Garage
24.Frame Shed
25.Frame Bay Wind
26.1SFr Overhang
27.Unfin Basement
28.Unfinished Att
29.Finished Attic

Map Lot 015-042 | Account 584 | Location 386 COOPER ROAD | Card 1 Of 1 | 9/12/2023

FRANDSEN, BRUCE M
RATCLIFF, HEATHER
14 PITTSTON ROAD
WHITEFIELD ME 04353

B5100P149

Previous Owner
TEIXEIRA MATEUS A. & ELILIA M.
386 COOPER ROAD

WHITEFIELD ME 04353
Sale Date: 10/19/2016

Previous Owner
WARREN CHARLES III & TERESA
386 COOPER ROAD

WHITEFIELD ME 04353
Sale Date: 9/19/2005

Inspection Witnessed By:

X Date

No./Date	Description	Date Insp.

Notes:

11/1/19 REV W/ MR AND MRS. ON THE WAY OUT NO INFO. DEL PATIO. ADD WD. ADJ SHED TO S/V

Whitefield

Property Data

Neighborhood **99 Whitefield**

Tree Growth Year **0**

X Coordinate **0**

Y Coordinate **0**

Zone/Land Use **11 Residential**

Secondary Zone

Topography **1 Level**

1.Level	4.Below St	7.
2.Rolling	5.Low	8.
3.Above St	6.Swampy	9.

Utilities **4 Drilled Well** **6 Septic System**

1.OutHouse	4.Dr Well	7.Cesspool
2.PblcWtr	5.Dug Well	8.LakeDraw
3.PblcSewr	6.Septic	9.None

Street **1 Paved**

1.Paved	4.Proposed	7.
2.Semi Imp	5.Private	8.
3.Gravel	6.	9.None

0

0

Sale Data

Sale Date **10/19/2016**

Price **159,400**

Sale Type **2 Land & Buildings**

1.Land	4.Mfg unit	7.
2.L & B	5.Other	8.
3.Building	6.	9.

Financing **9 Unknown**

1.Convent	4.Seller	7.
2.FHA/VA	5.Private	8.
3.Assumed	6.Cash	9.Unknown

Validity **1 Arms Length Sale**

1.Valid	4.Split	7.Changes
2.Related	5.Partial	8.Other
3.Distress	6.Exempt	9.

Verified **5 Public Record**

1.Buyer	4.Agent	7.Family
2.Seller	5.Pub Rec	8.Other
3.Lender	6.MLS	9.

Assessment Record

Year	Land	Buildings	Exempt	Total
2011	28,630	114,273	0	142,903
2012	28,630	107,673	0	136,303
2013	30,300	107,673	0	137,973
2014	30,300	107,673	0	137,973
2015	30,300	107,673	0	137,973
2016	30,300	107,673	0	137,973
2017	30,300	107,673	0	137,973
2018	30,300	107,673	0	137,973
2019	30,300	107,673	0	137,973
2020	30,300	107,673	0	137,973
2021	30,300	106,395	25,000	111,695
2022	30,300	106,395	24,500	112,195
2023	30,300	106,395	23,000	113,695
2024	30,300	106,395	19,000	117,695

Land Data

Front Foot	Type	Effective Frontage	Effective Depth	Influence Factor	Influence Code
11.Base 100fft				%	
12.Delta Triangle				%	
13.Nabla Triangle				%	
14.Sec 101to200ff				%	
15.FF 201+Over				%	
				%	
				%	
Square Foot		**Square Feet**			
16.Regular Lot				%	
17.Secondary Lot				%	
18.Excess land				%	
19.Condominium				%	
20.Miscellaneous				%	
				%	
				%	
Fract. Acre		**Acreage/Sites**			
21.Commercial Sit	22	1.50	100	%	0
22.Base Lot	28	0.20	100	%	0
23.A	45	1.00	100	%	0
Acres				%	
24.B				%	
25.Lakefront Site				%	
26.D				%	
27.Secondary Lot				%	
28.Rear Land up t					
29.Rear Land 5-20					

Total Acreage 1.70

Influence Codes

1.Un-Buildable
2.Excess Frtg
3.Topography
4.Size/Shape
5.Access
6.Deed Restricti
7.OPEN SPACE
8.Code Restricti
9.Fract Share
Acres
30.Rear Land 20-5
31.Rear Land 50+
32.Tillable/Pastu
33.Frm/OpnBlue/Cr
34.Farm/Open Spac
35.Farm/Open Spac
36.Farm/Open Spac
37.Treegrowth SW
38.Treegrowth MW
39.Treegrowth HW
40.Wasteland/RP
41.G
42.Mobile Home Si
43.PublicWtr/Sept
44.PrivateWtr/Sep
45.Lot improvemen
46.Miscellaneous

Whitefield

Map Lot 015-042 | Account 584 | Location 386 COOPER ROAD | Card 1 Of 1 | 9/12/2023

Building Style	**3 Raised Ranch**	
0.	4.Cape	8.Log
1.Conv.	5.Garrison	9.Other
2.Ranch	6.Split	10.Farnhou
3.R Ranch	7.Contemp	11.Mfg Dbl
Dwelling Units	**1**	
Other Units	**0**	
Stories	**1 One Story**	
1.1	4.1.5	7.
2.2	5.1.75	8.
3.3	6.2.5	9.
Exterior Walls	**2 Vinyl/Aluminum**	
0.	4.Asbestos	8.Concrete
1.Wood	5.Stucco	9.Other
2.Vin/Al	6.Brick	10.Wd Shgl
3.Compos.	7.Stone	11.Cement
Roof Surface	**1 Asphalt Shingles**	
1.Asphalt	4.Wood Sh	7.
2.Metal	5.Other	8.
3.Composit	6.	9.
SF Masonry Trim	**0**	
OPEN-3-CUSTOM	**0**	
OPEN-4-CUSTOM	**0**	
Year Built	**1980**	
Year Remodeled	**0**	
Foundation	**1 Concrete**	
1.Concrete	4.Wood	7.
2.C Block	5.Slab	8.
3.Br/Stone	6.Piers	9.
Basement	**4 Full Basement**	
1.1/4 Bmt	4.Full Bmt	7.
2.1/2 Bmt	5.None	8.
3.3/4 Bmt	6.	9.None
Bsmt Gar # Cars	**0**	
Wet Basement	**1 Dry Basement**	
1.Dry	4.	7.
2.Damp	5.	8.
3.Wet	6.	9.

SF Bsmt Living	**880**	
Fin Bsmt Grade	**3 100**	
BASEMENT FLOOR	**0**	
Heat Type	**100%**	**5 Forced Warm Air**
0.	4.Steam	8.Fl/Wall
1.HWBB	5.FWA	9.No Heat
2.HWCI	6.GravWA	10.Rad/BB
3.H Pump	7.Electric	11.Monitor
Cool Type	**0%**	**9 None**
1.Refrig	4.W&C Air	7.
2.Evapor	5.Radheat	8.
3.H Pump	6.	9.None
Kitchen Style	**1 New/Remodeled**	
1.New/Remo	4.Obsolete	7.
2.Typical	5.	8.
3.Old Type	6.	9.None
Bath(s) Style	**1 New/modern**	
1.New/Modr	4.Obsolete	7.
2.Typical	5.	8.
3.Old Type	6.	9.None
# Rooms	**4**	
# Bedrooms	**3**	
# Full Baths	**2**	
# Half Baths	**0**	
# Addn Fixtures	**2**	
# Fireplaces	**1**	

TRIO Software
A Division of Harris Computer Systems

Layout	**1 Typical**	
1.Typical	4.	7.
2.Inadeq	5.	8.
3.Horrid	6.	9.
Attic	**9 None**	
1.1/4 Fin	4.Full Fin	7.
2.1/2 Fin	5.Fl/Stair	8.
3.3/4 Fin	6.	9.None
Insulation	**1 Full**	
1.Full	4.Minimal	7.
2.Heavy	5.Partial	8.
3.Capped	6.	9.None
Unfinished %	**0%**	
Grade & Factor	**3 Average 100%**	
1.E Grade	4.B Grade	7.
2.D Grade	5.A Grade	8.SC Grade
3.C Grade	6.AA Grade	9.Same
SQFT (Footprint)	**1104**	
Condition	**5 Above Average**	
1.Poor	4.Avg	7.V G
2.Fair	5.Avg+	8.Exc
3.Avg-	6.Good	9.Same
Phys. % Good	**0%**	
Funct. % Good	**100%**	
Functional Code	**9 None**	
1.Incomp	4.	7.
2.O-Built	5.	8.Other
3.Damage	6.	9.None
Econ. % Good	**100%**	
Economic Code	**None**	
0.None	3.No Power	6.Bad Abut
1.Location	4.Generate	9.None
2.Encroach	5.SiteLimt	9.
Entrance Code	**1 Interior Inspect**	
1.Interior	4.Vacant	7.
2.Refusal	5.Estimate	8.
3.Informed	6.	9.
Information Code	**1 Owner**	
1.Owner	4.Agent	7.
2.Relative	5.Estimate	8.
3.Tenant	6.Other	9.

Date Inspected

Additions, Outbuildings & Improvements

Type	Year	Units	Grade	Cond	Phys.	Funct.	Sound Value
23 Frame Garage	1993	576	3 100	4	0 %	100 %	
409 Concrete Pad	1993	576	3 100	4	0 %	100 %	
24 Frame Shed	1993				%	%	1,000
63 Swimming Pool	1993	800	3 100	4	0 %	50 %	
68 Wood Deck	1993	96	3 100	4	0 %	100 %	
					%	%	
					%	%	
					%	%	
					%	%	
					%	%	

1.One Story Fram
2.Two Story Fram
3.Three Story Fr
4.1 & 1/2 Story
5.1 & 3/4 Story
6.2 & 1/2 Story
21.Open Frame Por
22.Encl Frame Por
23.Frame Garage
24.Frame Shed
25.Frame Bay Wind
26.1SFr Overhang
27.Unfin Basement
28.Unfinished Att
29.Finished Attic

Map Lot 007-011 Account 1477 Location 14 PITTSTON ROAD Card 1 Of 1 9/12/2023

FRANDSEN, DOROTHY M
14 PITTSTON ROAD
WHITEFIELD ME 04353

B2556P143 B4178P55

Property Data

Neighborhood **1 Whitefield**

Tree Growth Year **0**

X Coordinate **0**

Y Coordinate **0**

Zone/Land Use **11 Residential**

Secondary Zone

Topography **2 Rolling**

1.Level	4.Below St	7.
2.Rolling	5.Low	8.
3.Above St	6.Swampy	9.

Utilities **4 Drilled Well** **6 Septic System**

1.OutHouse	4.Dr Well	7.Cesspool
2.PblcWtr	5.Dug Well	8.LakeDraw
3.PblcSewr	6.Septic	9.None

Street **1 Paved**

1.Paved	4.Proposed	7.
2.Semi Imp	5.Private	8.
3.Gravel	6.	9.None

0

0

Sale Data

Sale Date

Price

Sale Type

1.Land	4.Mfg unit	7.
2.L & B	5.Other	8.
3.Building	6.	9.

Financing

1.Convent	4.Seller	7.
2.FHA/VA	5.Private	8.
3.Assumed	6.Cash	9.Unknown

Validity

1.Valid	4.Split	7.Changes
2.Related	5.Partial	8.Other
3.Distress	6.Exempt	9.

Verified

1.Buyer	4.Agent	7.Family
2.Seller	5.Pub Rec	8.Other
3.Lender	6.MLS	9.

Assessment Record

Year	Land	Buildings	Exempt	Total
2011	38,575	82,819	0	121,394
2012	20,075	82,819	0	102,894
2013	44,850	82,819	0	127,669
2014	44,850	82,819	0	127,669
2015	44,850	82,819	0	127,669
2016	44,850	82,819	0	127,669
2017	44,850	82,819	0	127,669
2018	44,850	82,819	0	127,669
2019	44,850	82,819	0	127,669
2020	44,850	82,819	0	127,669
2021	44,850	82,819	0	127,669
2022	44,850	83,266	24,500	103,616
2023	44,850	83,266	23,000	105,116
2024	44,850	83,266	19,000	109,116

Land Data

Front Foot	Type	Effective Frontage	Effective Depth	Influence Factor	Influence Code
11.Base 100fft				%	
12.Delta Triangle				%	
13.Nabla Triangle				%	
14.Sec 101to200ff				%	
15.FF 201+Over				%	
				%	
				%	
Square Foot		**Square Feet**			
16.Regular Lot				%	
17.Secondary Lot				%	
18.Excess land				%	
19.Condominium				%	
20.Miscellaneous				%	
				%	
				%	
Fract. Acre		**Acreage/Sites**			
21.Commercial Sit	22	1.50	100	%	0
22.Base Lot	28	3.50	100	%	0
23.A	45	1.00	100	%	0
Acres	29	12.00	100	%	0
24.B				%	
25.Lakefront Site				%	
26.D				%	
27.Secondary Lot					
28.Rear Land up t					
29.Rear Land 5-20					

Total Acreage 17.00

Influence Codes

1.Un-Buildable
2.Excess Frtg
3.Topography
4.Size/Shape
5.Access
6.Deed Restricti
7.OPEN SPACE
8.Code Restricti
9.Fract Share

Acres

30.Rear Land 20-5
31.Rear Land 50+
32.Tillable/Pastu
33.Frm/OpnBlue/Cr
34.Farm/Open Spac
35.Farm/Open Spac
36.Farm/Open Spac
37.Treegrowth SW
38.Treegrowth MW
39.Treegrowth HW
40.Wasteland/RP
41.G
42.Mobile Home Si
43.PublicWtr/Sept
44.PrivateWtr/Sep
45.Lot improvemen
46.Miscellaneous

Inspection Witnessed By:

X Date

No./Date	Description	Date Insp.

Notes:

12/28/20 REV NAH ADD UNFIN ATTIC OVER ADDN, ADJ COND GAR, REMOVE SHED, ADD SHED

Whitefield

Whitefield

Map Lot 007-011 | Account 1477 | Location 14 PITTSTON ROAD | Card 1 Of 1 | 9/12/2023

Building Style **5 Garrison**		
0.	4.Cape	8.Log
1.Conv.	5.Garrison	9.Other
2.Ranch	6.Split	10.Farnhou
3.R Ranch	7.Contemp	11.Mfg Dbl
Dwelling Units **1**		
Other Units **0**		
Stories **2 Two Story**		
1.1	4.1.5	7.
2.2	5.1.75	8.
3.3	6.2.5	9.
Exterior Walls **1 Wood Siding**		
0.	4.Asbestos	8.Concrete
1.Wood	5.Stucco	9.Other
2.Vin/Al	6.Brick	10.Wd Shgl
3.Compos.	7.Stone	11.Cement
Roof Surface **1 Asphalt Shingles**		
1.Asphalt	4.Wood Sh	7.
2.Metal	5.Other	8.
3.Composit	6.	9.
SF Masonry Trim **0**		
OPEN-3-CUSTOM **0**		
OPEN-4-CUSTOM **0**		
Year Built **1850**		
Year Remodeled **0**		
Foundation **3 Brick &/or Stone**		
1.Concrete	4.Wood	7.
2.C Block	5.Slab	8.
3.Br/Stone	6.Piers	9.
Basement **4 Full Basement**		
1.1/4 Bmt	4.Full Bmt	7.
2.1/2 Bmt	5.None	8.
3.3/4 Bmt	6.	9.None
Bsmt Gar # Cars **0**		
Wet Basement **2 Damp Basement**		
1.Dry	4.	7.
2.Damp	5.	8.
3.Wet	6.	9.

SF Bsmt Living **0**		
Fin Bsmt Grade **0 0**		
BASEMENT FLOOR **0**		
Heat Type **100% 5 Forced Warm Air**		
0.	4.Steam	8.Fl/Wall
1.HWBB	5.FWA	9.No Heat
2.HWCI	6.GravWA	10.Rad/BB
3.H Pump	7.Electric	11.Monitor
Cool Type **0% 9 None**		
1.Refrig	4.W&C Air	7.
2.Evapor	5.Radheat	8.
3.H Pump	6.	9.None
Kitchen Style **2 Typical**		
1.New/Remo	4.Obsolete	7.
2.Typical	5.	8.
3.Old Type	6.	9.None
Bath(s) Style **2 Typical Bath(s)**		
1.New/Modr	4.Obsolete	7.
2.Typical	5.	8.
3.Old Type	6.	9.None
# Rooms **0**		
# Bedrooms **0**		
# Full Baths **1**		
# Half Baths **0**		
# Addn Fixtures **1**		
# Fireplaces **0**		

TRIO Software
A Division of Harris Computer Systems

Layout **1 Typical**		
1.Typical	4.	7.
2.Inadeq	5.	8.
3.Horrid	6.	9.
Attic **2 1/2 Finished**		
1.1/4 Fin	4.Full Fin	7.
2.1/2 Fin	5.Fl/Stair	8.
3.3/4 Fin	6.	9.None
Insulation **1 Full**		
1.Full	4.Minimal	7.
2.Heavy	5.Partial	8.
3.Capped	6.	9.None
Unfinished % **0%**		
Grade & Factor **3 Average 100%**		
1.E Grade	4.B Grade	7.
2.D Grade	5.A Grade	8.SC Grade
3.C Grade	6.AA Grade	9.Same
SQFT (Footprint) **780**		
Condition **3 Below Average**		
1.Poor	4.Avg	7.V G
2.Fair	5.Avg+	8.Exc
3.Avg-	6.Good	9.Same
Phys. % Good **0%**		
Funct. % Good **100%**		
Functional Code **9 None**		
1.Incomp	4.	7.
2.O-Built	5.	8.Other
3.Damage	6.	9.None
Econ. % Good **100%**		
Economic Code **None**		
0.None	3.No Power	6.Bad Abut
1.Location	4.Generate	9.None
2.Encroach	5.SiteLimt	9.
Entrance Code **0**		
1.Interior	4.Vacant	7.
2.Refusal	5.Estimate	8.
3.Informed	6.	9.
Information Code **0**		
1.Owner	4.Agent	7.
2.Relative	5.Estimate	8.
3.Tenant	6.Other	9.

Date Inspected

Additions, Outbuildings & Improvements

Type	Year	Units	Grade	Cond	Phys.	Funct.	Sound Value
1 One Story Frame	1850	390	3 100	3	0 %	100 %	
22 Encl Frame Porch	2012	72	2 100	3	0 %	100 %	
23 Frame Garage	1950	960	2 100	3	0 %	100 %	
409 Concrete Pad	1950	960	2 100	3	0 %	100 %	
24 Frame Shed	1998	144	1 100	3	0 %	100 %	
					%	%	
					%	%	
					%	%	
					%	%	
					%	%	

1.One Story Fram
2.Two Story Fram
3.Three Story Fr
4.1 & 1/2 Story
5.1 & 3/4 Story
6.2 & 1/2 Story
21.Open Frame Por
22.Encl Frame Por
23.Frame Garage
24.Frame Shed
25.Frame Bay Wind
26.1SFr Overhang
27.Unfin Basement
28.Unfinished Att
29.Finished Attic

Map Lot 012-049-B | Account 617 | Location 160 GARDINER ROAD | Card 1 Of 1 | 9/12/2023

FRANKLIN, ROGER M
FRANKLIN, CAROL A
160 GARDINER ROAD
WHITEFIELD ME 04353

B2641P279

Property Data

Neighborhood **99 Whitefield**

Tree Growth Year **0**

X Coordinate **0**

Y Coordinate **0**

Zone/Land Use **11 Residential**

Secondary Zone

Topography **1 Level**

1.Level	4.Below St	7.
2.Rolling	5.Low	8.
3.Above St	6.Swampy	9.

Utilities **4 Drilled Well** **6 Septic System**

1.OutHouse	4.Dr Well	7.Cesspool
2.PblcWtr	5.Dug Well	8.LakeDraw
3.PblcSewr	6.Septic	9.None

Street **1 Paved**

1.Paved	4.Proposed	7.
2.Semi Imp	5.Private	8.
3.Gravel	6.	9.None

0

0

Sale Data

Sale Date

Price

Sale Type

1.Land	4.Mfg unit	7.
2.L & B	5.Other	8.
3.Building	6.	9.

Financing

1.Convent	4.Seller	7.
2.FHA/VA	5.Private	8.
3.Assumed	6.Cash	9.Unknown

Validity

1.Valid	4.Split	7.Changes
2.Related	5.Partial	8.Other
3.Distress	6.Exempt	9.

Verified

1.Buyer	4.Agent	7.Family
2.Seller	5.Pub Rec	8.Other
3.Lender	6.MLS	9.

Assessment Record

Year	Land	Buildings	Exempt	Total
2011	29,800	94,979	10,000	114,779
2012	29,800	94,979	10,000	114,779
2013	33,000	94,979	10,000	117,979
2014	33,000	94,979	10,000	117,979
2015	33,000	94,979	10,000	117,979
2016	33,000	94,979	10,000	117,979
2017	33,000	94,979	15,000	112,979
2018	33,000	94,979	20,000	107,979
2019	33,000	94,979	20,000	107,979
2020	33,000	94,979	20,000	107,979
2021	33,000	94,979	25,000	102,979
2022	33,000	94,979	24,500	103,479
2023	33,000	94,979	23,000	104,979
2024	33,000	94,979	19,000	108,979

Land Data

Front Foot	Type	Effective Frontage	Effective Depth	Influence Factor	Influence Code
11.Base 100fft				%	
12.Delta Triangle				%	
13.Nabla Triangle				%	
14.Sec 101to200ff				%	
15.FF 201+Over				%	
				%	
				%	
Square Foot		**Square Feet**			
16.Regular Lot				%	
17.Secondary Lot				%	
18.Excess land				%	
19.Condominium				%	
20.Miscellaneous				%	
				%	
				%	
Fract. Acre		**Acreage/Sites**			
21.Commercial Sit	22	1.50	100	%	0
22.Base Lot	28	2.00	100	%	0
23.A	45	1.00	100	%	0
Acres				%	
24.B				%	
25.Lakefront Site				%	
26.D				%	
27.Secondary Lot				%	
28.Rear Land up t					
29.Rear Land 5-20					

Total Acreage 3.50

Influence Codes

1.Un-Buildable
2.Excess Frtg
3.Topography
4.Size/Shape
5.Access
6.Deed Restricti
7.OPEN SPACE
8.Code Restricti
9.Fract Share
Acres
30.Rear Land 20-5
31.Rear Land 50+
32.Tillable/Pastu
33.Frm/OpnBlue/Cr
34.Farm/Open Spac
35.Farm/Open Spac
36.Farm/Open Spac
37.Treegrowth SW
38.Treegrowth MW
39.Treegrowth HW
40.Wasteland/RP
41.G
42.Mobile Home Si
43.PublicWtr/Sept
44.PrivateWtr/Sep
45.Lot improvemen
46.Miscellaneous

Inspection Witnessed By:

X Date

No./Date	Description	Date Insp.

Notes:

Whitefield

Whitefield

Map Lot 012-049-B | Account 617 | Location 160 GARDINER ROAD | Card 1 Of 1 | 9/12/2023

Building Style **11**		
0.	4.Cape	8.Log
1.Conv.	5.Garrison	9.Other
2.Ranch	6.Split	10.Farnhou
3.R Ranch	7.Contemp	11.Mfg Dbl
Dwelling Units **1**		
Other Units **0**		
Stories **1 One Story**		
1.1	4.1.5	7.
2.2	5.1.75	8.
3.3	6.2.5	9.
Exterior Walls **2 Vinyl/Aluminum**		
0.	4.Asbestos	8.Concrete
1.Wood	5.Stucco	9.Other
2.Vin/Al	6.Brick	10.Wd Shgl
3.Compos.	7.Stone	11.Cement
Roof Surface **1 Asphalt Shingles**		
1.Asphalt	4.Wood Sh	7.
2.Metal	5.Other	8.
3.Composit	6.	9.
SF Masonry Trim **0**		
OPEN-3-CUSTOM **0**		
OPEN-4-CUSTOM **0**		
Year Built **2002**		
Year Remodeled **0**		
Foundation **5 Concrete Slab**		
1.Concrete	4.Wood	7.
2.C Block	5.Slab	8.
3.Br/Stone	6.Piers	9.
Basement **9 No Basement**		
1.1/4 Bmt	4.Full Bmt	7.
2.1/2 Bmt	5.None	8.
3.3/4 Bmt	6.	9.None
Bsmt Gar # Cars **0**		
Wet Basement **9 No Basement**		
1.Dry	4.	7.
2.Damp	5.	8.
3.Wet	6.	9.

SF Bsmt Living **0**		
Fin Bsmt Grade **0 0**		
BASEMENT FLOOR **0**		
Heat Type **100% 5 Forced Warm Air**		
0.	4.Steam	8.Fl/Wall
1.HWBB	5.FWA	9.No Heat
2.HWCI	6.GravWA	10.Rad/BB
3.H Pump	7.Electric	11.Monitor
Cool Type **0% 9 None**		
1.Refrig	4.W&C Air	7.
2.Evapor	5.Radheat	8.
3.H Pump	6.	9.None
Kitchen Style **1 New/Remodeled**		
1.New/Remo	4.Obsolete	7.
2.Typical	5.	8.
3.Old Type	6.	9.None
Bath(s) Style **1 New/modern**		
1.New/Modr	4.Obsolete	7.
2.Typical	5.	8.
3.Old Type	6.	9.None
# Rooms **5**		
# Bedrooms **3**		
# Full Baths **1**		
# Half Baths **1**		
# Addn Fixtures **3**		
# Fireplaces **0**		

TRIO Software
A Division of Harris Computer Systems

Layout **1 Typical**		
1.Typical	4.	7.
2.Inadeq	5.	8.
3.Horrid	6.	9.
Attic **9 None**		
1.1/4 Fin	4.Full Fin	7.
2.1/2 Fin	5.Fl/Stair	8.
3.3/4 Fin	6.	9.None
Insulation **1 Full**		
1.Full	4.Minimal	7.
2.Heavy	5.Partial	8.
3.Capped	6.	9.None
Unfinished % **0%**		
Grade & Factor **3 Average 100%**		
1.E Grade	4.B Grade	7.
2.D Grade	5.A Grade	8.SC Grade
3.C Grade	6.AA Grade	9.Same
SQFT (Footprint) **1564**		
Condition **6 Good**		
1.Poor	4.Avg	7.V G
2.Fair	5.Avg+	8.Exc
3.Avg-	6.Good	9.Same
Phys. % Good **0%**		
Funct. % Good **100%**		
Functional Code **9 None**		
1.Incomp	4.	7.
2.O-Built	5.	8.Other
3.Damage	6.	9.None
Econ. % Good **100%**		
Economic Code **None**		
0.None	3.No Power	6.Bad Abut
1.Location	4.Generate	9.None
2.Encroach	5.SiteLimt	9.
Entrance Code **1 Interior Inspect**		
1.Interior	4.Vacant	7.
2.Refusal	5.Estimate	8.
3.Informed	6.	9.
Information Code **1 Owner**		
1.Owner	4.Agent	7.
2.Relative	5.Estimate	8.
3.Tenant	6.Other	9.

Date Inspected

Additions, Outbuildings & Improvements

Type	Year	Units	Grade	Cond	Phys.	Funct.	Sound Value
409 Concrete Pad	2002	1564	3 100	4	0 %	100 %	
23 Frame Garage	2002	1120	3 100	4	0 %	100 %	
409 Concrete Pad	2002	1120	3 100	4	0 %	100 %	
					%	%	
					%	%	
					%	%	
					%	%	
					%	%	
					%	%	
					%	%	

1.One Story Fram
2.Two Story Fram
3.Three Story Fr
4.1 & 1/2 Story
5.1 & 3/4 Story
6.2 & 1/2 Story
21.Open Frame Por
22.Encl Frame Por
23.Frame Garage
24.Frame Shed
25.Frame Bay Wind
26.1SFr Overhang
27.Unfin Basement
28.Unfinished Att
29.Finished Attic

Map Lot 006-021-1 Account 1683 Location 221 SOUTH HUNTS MEADOW ROAD Card 1 Of 1 9/12/2023

FRASCONE, TERRI A
221 HUNTS MEADOW ROAD
PITTSTON ME 04345

B5074P101

Previous Owner
ROUILLARD LAUREL
221 HUNTS MEADOW ROAD

PITTSTON ME 04345
Sale Date: 11/10/2016

Inspection Witnessed By:

X Date

No./Date	Description	Date Insp.

Notes:

12/22/20 REV NAH ADJ SIDING TO ORG WOOD, ADD WD AND SHED

Whitefield

Property Data

Neighborhood	**1 Whitefield**
Tree Growth Year	**0**
X Coordinate	**0**
Y Coordinate	**0**
Zone/Land Use	**11 Residential**
Secondary Zone	
Topography	**2 Rolling**

1.Level	4.Below St	7.
2.Rolling	5.Low	8.
3.Above St	6.Swampy	9.

Utilities	**4 Drilled Well**	**6 Septic System**

1.OutHouse	4.Dr Well	7.Cesspool
2.PblcWtr	5.Dug Well	8.LakeDraw
3.PblcSewr	6.Septic	9.None

Street	**1 Paved**	

1.Paved	4.Proposed	7.
2.Semi Imp	5.Private	8.
3.Gravel	6.	9.None

0

0

Sale Data

Sale Date	**11/10/2016**
Price	**119,500**
Sale Type	**2 Land & Buildings**

1.Land	4.Mfg unit	7.
2.L & B	5.Other	8.
3.Building	6.	9.

Financing	**9 Unknown**	

1.Convent	4.Seller	7.
2.FHA/VA	5.Private	8.
3.Assumed	6.Cash	9.Unknown

Validity	**1 Arms Length Sale**	

1.Valid	4.Split	7.Changes
2.Related	5.Partial	8.Other
3.Distress	6.Exempt	9.

Verified	**5 Public Record**	

1.Buyer	4.Agent	7.Family
2.Seller	5.Pub Rec	8.Other
3.Lender	6.MLS	9.

Assessment Record

Year	Land	Buildings	Exempt	Total
2011	31,100	72,276	0	103,376
2012	31,100	72,276	10,000	93,376
2013	35,650	72,276	0	107,926
2014	35,650	72,276	0	107,926
2015	35,650	72,276	0	107,926
2016	35,650	72,276	0	107,926
2017	35,650	72,276	0	107,926
2018	35,650	72,276	0	107,926
2019	35,650	72,276	20,000	87,926
2020	35,650	72,276	20,000	87,926
2021	35,650	72,276	25,000	82,926
2022	35,650	73,541	24,500	84,691
2023	35,650	73,541	23,000	86,191
2024	35,650	73,541	19,000	90,191

Land Data

Front Foot	Type	Effective Frontage	Effective Depth	Influence Factor	Influence Code
11.Base 100fft				%	
12.Delta Triangle				%	
13.Nabla Triangle				%	
14.Sec 101to200ff				%	
15.FF 201+Over				%	
				%	
				%	
Square Foot		**Square Feet**			
16.Regular Lot				%	
17.Secondary Lot				%	
18.Excess land				%	
19.Condominium				%	
20.Miscellaneous				%	
				%	
				%	
Fract. Acre		**Acreage/Sites**			
21.Commercial Sit	22	1.50	100	%	0
22.Base Lot	28	3.50	100	%	0
23.A	45	1.00	100	%	0
Acres	29	0.50	100	%	0
24.B				%	
25.Lakefront Site				%	
26.D				%	
27.Secondary Lot					
28.Rear Land up t					
29.Rear Land 5-20					

Total Acreage 5.50

Influence Codes

1.Un-Buildable
2.Excess Frtg
3.Topography
4.Size/Shape
5.Access
6.Deed Restricti
7.OPEN SPACE
8.Code Restricti
9.Fract Share

Acres

30.Rear Land 20-5
31.Rear Land 50+
32.Tillable/Pastu
33.Frm/OpnBlue/Cr
34.Farm/Open Spac
35.Farm/Open Spac
36.Farm/Open Spac
37.Treegrowth SW
38.Treegrowth MW
39.Treegrowth HW
40.Wasteland/RP
41.G
42.Mobile Home Si
43.PublicWtr/Sept
44.PrivateWtr/Sep
45.Lot improvemen
46.Miscellaneous

Whitefield

Map Lot 006-021-1 | Account 1683 | Location 221 SOUTH HUNTS MEADOW ROAD | Card 1 Of 1 | 9/12/2023

Building Style	**2 Ranch**	
0.	4.Cape	8.Log
1.Conv.	5.Garrison	9.Other
2.Ranch	6.Split	10.Farnhou
3.R Ranch	7.Contemp	11.Mfg Dbl
Dwelling Units	**1**	
Other Units	**0**	
Stories	**1 One Story**	
1.1	4.1.5	7.
2.2	5.1.75	8.
3.3	6.2.5	9.
Exterior Walls	**1 Wood Siding**	
0.	4.Asbestos	8.Concrete
1.Wood	5.Stucco	9.Other
2.Vin/Al	6.Brick	10.Wd Shgl
3.Compos.	7.Stone	11.Cement
Roof Surface	**1 Asphalt Shingles**	
1.Asphalt	4.Wood Sh	7.
2.Metal	5.Other	8.
3.Composit	6.	9.
SF Masonry Trim	**0**	
OPEN-3-CUSTOM	**0**	
OPEN-4-CUSTOM	**0**	
Year Built	**2007**	
Year Remodeled	**0**	
Foundation	**1 Concrete**	
1.Concrete	4.Wood	7.
2.C Block	5.Slab	8.
3.Br/Stone	6.Piers	9.
Basement	**4 Full Basement**	
1.1/4 Bmt	4.Full Bmt	7.
2.1/2 Bmt	5.None	8.
3.3/4 Bmt	6.	9.None
Bsmt Gar # Cars	**0**	
Wet Basement	**1 Dry Basement**	
1.Dry	4.	7.
2.Damp	5.	8.
3.Wet	6.	9.

SF Bsmt Living	**0**	
Fin Bsmt Grade	**0 0**	
BASEMENT FLOOR	**0**	
Heat Type	**100%**	**1 Hot Water BB**
0.	4.Steam	8.Fl/Wall
1.HWBB	5.FWA	9.No Heat
2.HWCI	6.GravWA	10.Rad/BB
3.H Pump	7.Electric	11.Monitor
Cool Type	**0%**	**9 None**
1.Refrig	4.W&C Air	7.
2.Evapor	5.Radheat	8.
3.H Pump	6.	9.None
Kitchen Style	**1 New/Remodeled**	
1.New/Remo	4.Obsolete	7.
2.Typical	5.	8.
3.Old Type	6.	9.None
Bath(s) Style	**1 New/modern**	
1.New/Modr	4.Obsolete	7.
2.Typical	5.	8.
3.Old Type	6.	9.None
# Rooms	**4**	
# Bedrooms	**2**	
# Full Baths	**1**	
# Half Baths	**0**	
# Addn Fixtures	**1**	
# Fireplaces	**0**	

TRIO Software
A Division of Harris Computer Systems

Layout	**1 Typical**	
1.Typical	4.	7.
2.Inadeq	5.	8.
3.Horrid	6.	9.
Attic	**9 None**	
1.1/4 Fin	4.Full Fin	7.
2.1/2 Fin	5.Fl/Stair	8.
3.3/4 Fin	6.	9.None
Insulation	**1 Full**	
1.Full	4.Minimal	7.
2.Heavy	5.Partial	8.
3.Capped	6.	9.None
Unfinished %	**0%**	
Grade & Factor	**3 Average 100%**	
1.E Grade	4.B Grade	7.
2.D Grade	5.A Grade	8.SC Grade
3.C Grade	6.AA Grade	9.Same
SQFT (Footprint)	**768**	
Condition	**4 Average**	
1.Poor	4.Avg	7.V G
2.Fair	5.Avg+	8.Exc
3.Avg-	6.Good	9.Same
Phys. % Good	**0%**	
Funct. % Good	**100%**	
Functional Code	**9 None**	
1.Incomp	4.	7.
2.O-Built	5.	8.Other
3.Damage	6.	9.None
Econ. % Good	**100%**	
Economic Code	**None**	
0.None	3.No Power	6.Bad Abut
1.Location	4.Generate	9.None
2.Encroach	5.SiteLimt	9.
Entrance Code	**0**	
1.Interior	4.Vacant	7.
2.Refusal	5.Estimate	8.
3.Informed	6.	9.
Information Code	**0**	
1.Owner	4.Agent	7.
2.Relative	5.Estimate	8.
3.Tenant	6.Other	9.

Date Inspected

Additions, Outbuildings & Improvements

Type	Year	Units	Grade	Cond	Phys.	Funct.	Sound Value
68 Wood Deck	2018	48	0 0	0	0 %	0 %	
24 Frame Shed	0				%	%	1,000
					%	%	
					%	%	
					%	%	
					%	%	
					%	%	
					%	%	
					%	%	
					%	%	

1.One Story Fram
2.Two Story Fram
3.Three Story Fr
4.1 & 1/2 Story
5.1 & 3/4 Story
6.2 & 1/2 Story
21.Open Frame Por
22.Encl Frame Por
23.Frame Garage
24.Frame Shed
25.Frame Bay Wind
26.1SFr Overhang
27.Unfin Basement
28.Unfinished Att
29.Finished Attic

Map Lot 012-064-A | Account 973 | Location 440 GARDINER ROAD | Card 1 Of 1 | 9/12/2023

FREEMAN, CATHY N
PO BOX 781
GARDINER ME 04345

B2244P58

Property Data

Neighborhood **99 Whitefield**

Tree Growth Year **0**

X Coordinate **0**

Y Coordinate **0**

Zone/Land Use **11 Residential**

Secondary Zone

Topography **2 Rolling**

1.Level	4.Below St	7.
2.Rolling	5.Low	8.
3.Above St	6.Swampy	9.

Utilities **4 Drilled Well** **6 Septic System**

1.OutHouse	4.Dr Well	7.Cesspool
2.PblcWtr	5.Dug Well	8.LakeDraw
3.PblcSewr	6.Septic	9.None

Street **1 Paved**

1.Paved	4.Proposed	7.
2.Semi Imp	5.Private	8.
3.Gravel	6.	9.None

0

0

Sale Data

Sale Date **6/04/1997**

Price

Sale Type **1 Land Only**

1.Land	4.Mfg unit	7.
2.L & B	5.Other	8.
3.Building	6.	9.

Financing **9 Unknown**

1.Convent	4.Seller	7.
2.FHA/VA	5.Private	8.
3.Assumed	6.Cash	9.Unknown

Validity **2 Related Parties**

1.Valid	4.Split	7.Changes
2.Related	5.Partial	8.Other
3.Distress	6.Exempt	9.

Verified **5 Public Record**

1.Buyer	4.Agent	7.Family
2.Seller	5.Pub Rec	8.Other
3.Lender	6.MLS	9.

Assessment Record

Year	Land	Buildings	Exempt	Total
2011	35,780	244,372	0	280,152
2012	35,780	244,372	0	280,152
2013	41,410	244,372	0	285,782
2014	41,410	244,372	0	285,782
2015	41,410	244,372	0	285,782
2016	41,410	244,372	0	285,782
2017	41,410	244,372	0	285,782
2018	41,410	215,698	0	257,108
2019	41,410	215,698	0	257,108
2020	41,410	215,698	20,000	237,108
2021	41,410	215,698	25,000	232,108
2022	41,410	215,698	24,500	232,608
2023	41,410	215,698	23,000	234,108
2024	41,410	215,698	19,000	238,108

Land Data

Front Foot

11.Base 100fft
12.Delta Triangle
13.Nabla Triangle
14.Sec 101to200ff
15.FF 201+Over

Square Foot

16.Regular Lot
17.Secondary Lot
18.Excess land
19.Condominium
20.Miscellaneous

Fract. Acre

21.Commercial Sit
22.Base Lot
23.A

Acres

24.B
25.Lakefront Site
26.D
27.Secondary Lot
28.Rear Land up t
29.Rear Land 5-20

Type	Effective Frontage	Effective Depth	Influence Factor	Influence Code
			%	
			%	
			%	
			%	
			%	
			%	
			%	
	Square Feet			
			%	
			%	
			%	
			%	
			%	
			%	
			%	
	Acreage/Sites			
22	1.50	100	%	0
28	3.50	100	%	0
45	1.00	100	%	0
29	7.70	100	%	0
			%	
			%	
			%	

Total Acreage 12.70

Influence Codes

1.Un-Buildable
2.Excess Frtg
3.Topography
4.Size/Shape
5.Access
6.Deed Restricti
7.OPEN SPACE
8.Code Restricti
9.Fract Share

Acres

30.Rear Land 20-5
31.Rear Land 50+
32.Tillable/Pastu
33.Frm/OpnBlue/Cr
34.Farm/Open Spac
35.Farm/Open Spac
36.Farm/Open Spac
37.Treegrowth SW
38.Treegrowth MW
39.Treegrowth HW
40.Wasteland/RP
41.G
42.Mobile Home Si
43.PublicWtr/Sept
44.PrivateWtr/Sep
45.Lot improvemen
46.Miscellaneous

Inspection Witnessed By:

X Date

No./Date	Description	Date Insp.

Notes:
9/1/17 REV NAH P/O HOUSE TO 1sFr/GAR

Whitefield

Whitefield

Map Lot 012-064-A | Account 973 | Location 440 GARDINER ROAD | Card 1 Of 1 | 9/12/2023

Building Style **5 Garrison**		
0.	4.Cape	8.Log
1.Conv.	5.Garrison	9.Other
2.Ranch	6.Split	10.Farnhou
3.R Ranch	7.Contemp	11.Mfg Dbl
Dwelling Units **1**		
Other Units **0**		
Stories **2 Two Story**		
1.1	4.1.5	7.
2.2	5.1.75	8.
3.3	6.2.5	9.
Exterior Walls **2 Vinyl/Aluminum**		
0.	4.Asbestos	8.Concrete
1.Wood	5.Stucco	9.Other
2.Vin/Al	6.Brick	10.Wd Shgl
3.Compos.	7.Stone	11.Cement
Roof Surface **1 Asphalt Shingles**		
1.Asphalt	4.Wood Sh	7.
2.Metal	5.Other	8.
3.Composit	6.	9.
SF Masonry Trim **0**		
OPEN-3-CUSTOM **0**		
OPEN-4-CUSTOM **0**		
Year Built **1998**		
Year Remodeled **0**		
Foundation **1 Concrete**		
1.Concrete	4.Wood	7.
2.C Block	5.Slab	8.
3.Br/Stone	6.Piers	9.
Basement **4 Full Basement**		
1.1/4 Bmt	4.Full Bmt	7.
2.1/2 Bmt	5.None	8.
3.3/4 Bmt	6.	9.None
Bsmt Gar # Cars **2**		
Wet Basement **1 Dry Basement**		
1.Dry	4.	7.
2.Damp	5.	8.
3.Wet	6.	9.

SF Bsmt Living **0**		
Fin Bsmt Grade **0 0**		
BASEMENT FLOOR **0**		
Heat Type **100%** **1 Hot Water BB**		
0.	4.Steam	8.Fl/Wall
1.HWBB	5.FWA	9.No Heat
2.HWCI	6.GravWA	10.Rad/BB
3.H Pump	7.Electric	11.Monitor
Cool Type **0%** **9 None**		
1.Refrig	4.W&C Air	7.
2.Evapor	5.Radheat	8.
3.H Pump	6.	9.None
Kitchen Style **1 New/Remodeled**		
1.New/Remo	4.Obsolete	7.
2.Typical	5.	8.
3.Old Type	6.	9.None
Bath(s) Style **1 New/modern**		
1.New/Modr	4.Obsolete	7.
2.Typical	5.	8.
3.Old Type	6.	9.None
# Rooms **8**		
# Bedrooms **2**		
# Full Baths **2**		
# Half Baths **1**		
# Addn Fixtures **2**		
# Fireplaces **0**		

TRIO Software
A Division of Harris Computer Systems

Layout **1 Typical**		
1.Typical	4.	7.
2.Inadeq	5.	8.
3.Horrid	6.	9.
Attic **9 None**		
1.1/4 Fin	4.Full Fin	7.
2.1/2 Fin	5.Fl/Stair	8.
3.3/4 Fin	6.	9.None
Insulation **1 Full**		
1.Full	4.Minimal	7.
2.Heavy	5.Partial	8.
3.Capped	6.	9.None
Unfinished % **0%**		
Grade & Factor **3 Average 100%**		
1.E Grade	4.B Grade	7.
2.D Grade	5.A Grade	8.SC Grade
3.C Grade	6.AA Grade	9.Same
SQFT (Footprint) **1128**		
Condition **6 Good**		
1.Poor	4.Avg	7.V G
2.Fair	5.Avg+	8.Exc
3.Avg-	6.Good	9.Same
Phys. % Good **0%**		
Funct. % Good **100%**		
Functional Code **9 None**		
1.Incomp	4.	7.
2.O-Built	5.	8.Other
3.Damage	6.	9.None
Econ. % Good **100%**		
Economic Code **None**		
0.None	3.No Power	6.Bad Abut
1.Location	4.Generate	9.None
2.Encroach	5.SiteLimt	9.
Entrance Code **1 Interior Inspect**		
1.Interior	4.Vacant	7.
2.Refusal	5.Estimate	8.
3.Informed	6.	9.
Information Code **1 Owner**		
1.Owner	4.Agent	7.
2.Relative	5.Estimate	8.
3.Tenant	6.Other	9.

Date Inspected

Additions, Outbuildings & Improvements

Type	Year	Units	Grade	Cond	Phys.	Funct.	Sound Value
21 Open Frame	1998	448	3 100	4	0 %	100 %	
1 One Story Frame	0	440	0 0	0	0 %	0 %	
23 Frame Garage	0	440	0 0	0	0 %	0 %	
					%	%	
					%	%	
					%	%	
					%	%	
					%	%	
					%	%	
					%	%	

1.One Story Fram
2.Two Story Fram
3.Three Story Fr
4.1 & 1/2 Story
5.1 & 3/4 Story
6.2 & 1/2 Story
21.Open Frame Por
22.Encl Frame Por
23.Frame Garage
24.Frame Shed
25.Frame Bay Wind
26.1SFr Overhang
27.Unfin Basement
28.Unfinished Att
29.Finished Attic

Map Lot 012-039-A | Account 938 | Location GARDINER ROAD | Card 1 Of 1 | 9/12/2023

FREEMAN, EDWARD
FREEMAN, JOYCE
PO BOX 535
GARDINER ME 04345

B564P173

Property Data

Neighborhood **99 Whitefield**

Tree Growth Year **0**

X Coordinate **0**

Y Coordinate **0**

Zone/Land Use **11 Residential**

Secondary Zone

Topography **2 Rolling** **9**

1.Level	4.Below St	7.
2.Rolling	5.Low	8.
3.Above St	6.Swampy	9.

Utilities **9 None** **9 None**

1.OutHouse	4.Dr Well	7.Cesspool
2.PblcWtr	5.Dug Well	8.LakeDraw
3.PblcSewr	6.Septic	9.None

Street **1 Paved**

1.Paved	4.Proposed	7.
2.Semi Imp	5.Private	8.
3.Gravel	6.	9.None

0

0

Sale Data

Sale Date

Price

Sale Type

1.Land	4.Mfg unit	7.
2.L & B	5.Other	8.
3.Building	6.	9.

Financing

1.Convent	4.Seller	7.
2.FHA/VA	5.Private	8.
3.Assumed	6.Cash	9.Unknown

Validity

1.Valid	4.Split	7.Changes
2.Related	5.Partial	8.Other
3.Distress	6.Exempt	9.

Verified

1.Buyer	4.Agent	7.Family
2.Seller	5.Pub Rec	8.Other
3.Lender	6.MLS	9.

Assessment Record

Year	Land	Buildings	Exempt	Total
2011	24,155	0	0	24,155
2012	24,155	0	0	24,155
2013	29,410	0	0	29,410
2014	29,410	0	0	29,410
2015	29,410	0	0	29,410
2016	29,410	0	0	29,410
2017	29,410	0	0	29,410
2018	29,410	0	0	29,410
2019	29,410	0	0	29,410
2020	29,410	0	0	29,410
2021	29,410	0	0	29,410
2022	29,410	0	0	29,410
2023	29,410	0	0	29,410
2024	29,410	0	0	29,410

Land Data

Front Foot	Type	Effective Frontage	Effective Depth	Influence Factor	Influence Code
11.Base 100fft				%	
12.Delta Triangle				%	
13.Nabla Triangle				%	
14.Sec 101to200ff				%	
15.FF 201+Over				%	
				%	
				%	
Square Foot		**Square Feet**			
16.Regular Lot				%	
17.Secondary Lot				%	
18.Excess land				%	
19.Condominium				%	
20.Miscellaneous				%	
				%	
				%	
Fract. Acre		**Acreage/Sites**			
21.Commercial Sit	22	1.50	100	%	0
22.Base Lot	28	3.50	100	%	0
23.A	29	5.20	100	%	0
Acres				%	
24.B				%	
25.Lakefront Site				%	
26.D				%	
27.Secondary Lot				%	
28.Rear Land up t					
29.Rear Land 5-20					

Total Acreage 10.20

Influence Codes

1.Un-Buildable
2.Excess Frtg
3.Topography
4.Size/Shape
5.Access
6.Deed Restricti
7.OPEN SPACE
8.Code Restricti
9.Fract Share
Acres
30.Rear Land 20-5
31.Rear Land 50+
32.Tillable/Pastu
33.Frm/OpnBlue/Cr
34.Farm/Open Spac
35.Farm/Open Spac
36.Farm/Open Spac
37.Treegrowth SW
38.Treegrowth MW
39.Treegrowth HW
40.Wasteland/RP
41.G
42.Mobile Home Si
43.PublicWtr/Sept
44.PrivateWtr/Sep
45.Lot improvemen
46.Miscellaneous

Inspection Witnessed By:

X Date

No./Date	Description	Date Insp.

Notes:

Whitefield

Whitefield

Map Lot 012-039-A | Account 938 | Location GARDINER ROAD | Card 1 Of 1 | 9/12/2023

Building Style		
0.	4.Cape	8.Log
1.Conv.	5.Garrison	9.Other
2.Ranch	6.Split	10.Farnhou
3.R Ranch	7.Contemp	11.Mfg Dbl

Dwelling Units

Other Units

Stories		
1.1	4.1.5	7.
2.2	5.1.75	8.
3.3	6.2.5	9.

Exterior Walls		
0.	4.Asbestos	8.Concrete
1.Wood	5.Stucco	9.Other
2.Vin/Al	6.Brick	10.Wd Shgl
3.Compos.	7.Stone	11.Cement

Roof Surface		
1.Asphalt	4.Wood Sh	7.
2.Metal	5.Other	8.
3.Composit	6.	9.

SF Masonry Trim

OPEN-3-CUSTOM

OPEN-4-CUSTOM

Year Built

Year Remodeled

Foundation		
1.Concrete	4.Wood	7.
2.C Block	5.Slab	8.
3.Br/Stone	6.Piers	9.

Basement		
1.1/4 Bmt	4.Full Bmt	7.
2.1/2 Bmt	5.None	8.
3.3/4 Bmt	6.	9.None

Bsmt Gar # Cars

Wet Basement		
1.Dry	4.	7.
2.Damp	5.	8.
3.Wet	6.	9.

SF Bsmt Living

Fin Bsmt Grade

BASEMENT FLOOR

Heat Type **100%**		
0.	4.Steam	8.Fl/Wall
1.HWBB	5.FWA	9.No Heat
2.HWCI	6.GravWA	10.Rad/BB
3.H Pump	7.Electric	11.Monitor

Cool Type **0%**		
1.Refrig	4.W&C Air	7.
2.Evapor	5.Radheat	8.
3.H Pump	6.	9.None

Kitchen Style		
1.New/Remo	4.Obsolete	7.
2.Typical	5.	8.
3.Old Type	6.	9.None

Bath(s) Style		
1.New/Modr	4.Obsolete	7.
2.Typical	5.	8.
3.Old Type	6.	9.None

Rooms

Bedrooms

Full Baths

Half Baths

Addn Fixtures

Fireplaces

TRIO Software
A Division of Harris Computer Systems

Layout		
1.Typical	4.	7.
2.Inadeq	5.	8.
3.Horrid	6.	9.

Attic		
1.1/4 Fin	4.Full Fin	7.
2.1/2 Fin	5.Fl/Stair	8.
3.3/4 Fin	6.	9.None

Insulation		
1.Full	4.Minimal	7.
2.Heavy	5.Partial	8.
3.Capped	6.	9.None

Unfinished %

Grade & Factor		
1.E Grade	4.B Grade	7.
2.D Grade	5.A Grade	8.SC Grade
3.C Grade	6.AA Grade	9.Same

SQFT (Footprint)

Condition		
1.Poor	4.Avg	7.V G
2.Fair	5.Avg+	8.Exc
3.Avg-	6.Good	9.Same

Phys. % Good

Funct. % Good

Functional Code		
1.Incomp	4.	7.
2.O-Built	5.	8.Other
3.Damage	6.	9.None

Econ. % Good

Economic Code		
0.None	3.No Power	6.Bad Abut
1.Location	4.Generate	9.None
2.Encroach	5.SiteLimt	9.

Entrance Code **0**		
1.Interior	4.Vacant	7.
2.Refusal	5.Estimate	8.
3.Informed	6.	9.

Information Code **0**		
1.Owner	4.Agent	7.
2.Relative	5.Estimate	8.
3.Tenant	6.Other	9.

Date Inspected

Additions, Outbuildings & Improvements

Type	Year	Units	Grade	Cond	Phys.	Funct.	Sound Value
					%	%	
					%	%	
					%	%	
					%	%	
					%	%	
					%	%	
					%	%	
					%	%	
					%	%	
					%	%	

1.One Story Fram
2.Two Story Fram
3.Three Story Fr
4.1 & 1/2 Story
5.1 & 3/4 Story
6.2 & 1/2 Story
21.Open Frame Por
22.Encl Frame Por
23.Frame Garage
24.Frame Shed
25.Frame Bay Wind
26.1SFr Overhang
27.Unfin Basement
28.Unfinished Att
29.Finished Attic

Map Lot 012-009 Account 1559 Location 577 GARDINER ROAD Card 1 Of 1 9/12/2023

FREEMAN, EDWARD
FREEMAN, JOYCE
PO BOX 535
GARDINER ME 04345

Property Data

Neighborhood **99 Whitefield**

Tree Growth Year **0**

X Coordinate **0**

Y Coordinate **0**

Zone/Land Use **11 Residential**

Secondary Zone

Topography **2 Rolling**

1.Level	4.Below St	7.
2.Rolling	5.Low	8.
3.Above St	6.Swampy	9.

Utilities **4 Drilled Well** **6 Septic System**

1.OutHouse	4.Dr Well	7.Cesspool
2.PblcWtr	5.Dug Well	8.LakeDraw
3.PblcSewr	6.Septic	9.None

Street **1 Paved**

1.Paved	4.Proposed	7.
2.Semi Imp	5.Private	8.
3.Gravel	6.	9.None

0

0

Sale Data

Sale Date

Price

Sale Type

1.Land	4.Mfg unit	7.
2.L & B	5.Other	8.
3.Building	6.	9.

Financing

1.Convent	4.Seller	7.
2.FHA/VA	5.Private	8.
3.Assumed	6.Cash	9.Unknown

Validity

1.Valid	4.Split	7.Changes
2.Related	5.Partial	8.Other
3.Distress	6.Exempt	9.

Verified

1.Buyer	4.Agent	7.Family
2.Seller	5.Pub Rec	8.Other
3.Lender	6.MLS	9.

Assessment Record

Year	Land	Buildings	Exempt	Total
2011	67,201	116,796	16,000	167,997
2012	67,201	116,796	16,000	167,997
2013	71,750	116,796	16,000	172,546
2014	71,750	116,796	16,000	172,546
2015	71,750	116,796	16,000	172,546
2016	71,750	116,796	16,000	172,546
2017	71,750	116,796	21,000	167,546
2018	71,750	116,796	26,000	162,546
2019	71,750	116,796	26,000	162,546
2020	71,750	116,796	26,000	162,546
2021	71,750	116,796	31,000	157,546
2022	71,750	116,796	30,380	158,166
2023	71,750	116,796	28,520	160,026
2024	71,750	116,796	23,560	164,986

Land Data

Front Foot	Type	Effective Frontage	Effective Depth	Influence Factor	Influence Code
11.Base 100fft				%	
12.Delta Triangle				%	
13.Nabla Triangle				%	
14.Sec 101to200ff				%	
15.FF 201+Over				%	
				%	
				%	
Square Foot		**Square Feet**			
16.Regular Lot				%	
17.Secondary Lot				%	
18.Excess land				%	
19.Condominium				%	
20.Miscellaneous				%	
				%	
				%	
Fract. Acre		**Acreage/Sites**			
21.Commercial Sit	22	1.50	100	%	0
22.Base Lot	28	3.50	100	%	0
23.A	45	1.00	100	%	0
Acres	29	15.00	100	%	0
24.B	30	30.00	100	%	0
25.Lakefront Site	31	10.00	100	%	0
26.D				%	
27.Secondary Lot					
28.Rear Land up t					
29.Rear Land 5-20					

Total Acreage 60.00

Influence Codes

1.Un-Buildable
2.Excess Frtg
3.Topography
4.Size/Shape
5.Access
6.Deed Restricti
7.OPEN SPACE
8.Code Restricti
9.Fract Share
Acres
30.Rear Land 20-5
31.Rear Land 50+
32.Tillable/Pastu
33.Frm/OpnBlue/Cr
34.Farm/Open Spac
35.Farm/Open Spac
36.Farm/Open Spac
37.Treegrowth SW
38.Treegrowth MW
39.Treegrowth HW
40.Wasteland/RP
41.G
42.Mobile Home Si
43.PublicWtr/Sept
44.PrivateWtr/Sep
45.Lot improvemen
46.Miscellaneous

Inspection Witnessed By:

X Date

No./Date	Description	Date Insp.

Notes:

Whitefield

Whitefield

Map Lot 012-009 | Account 1559 | Location 577 GARDINER ROAD | Card 1 Of 1 | 9/12/2023

Building Style	**4 Cape Cod**	
0.	4.Cape	8.Log
1.Conv.	5.Garrison	9.Other
2.Ranch	6.Split	10.Farnhou
3.R Ranch	7.Contemp	11.Mfg Dbl
Dwelling Units	**1**	
Other Units	**0**	
Stories	**4 One & 1/2 Story**	
1.1	4.1.5	7.
2.2	5.1.75	8.
3.3	6.2.5	9.
Exterior Walls	**2 Vinyl/Aluminum**	
0.	4.Asbestos	8.Concrete
1.Wood	5.Stucco	9.Other
2.Vin/Al	6.Brick	10.Wd Shgl
3.Compos.	7.Stone	11.Cement
Roof Surface	**1 Asphalt Shingles**	
1.Asphalt	4.Wood Sh	7.
2.Metal	5.Other	8.
3.Composit	6.	9.
SF Masonry Trim	**0**	
OPEN-3-CUSTOM	**0**	
OPEN-4-CUSTOM	**0**	
Year Built	**1972**	
Year Remodeled	**0**	
Foundation	**1 Concrete**	
1.Concrete	4.Wood	7.
2.C Block	5.Slab	8.
3.Br/Stone	6.Piers	9.
Basement	**4 Full Basement**	
1.1/4 Bmt	4.Full Bmt	7.
2.1/2 Bmt	5.None	8.
3.3/4 Bmt	6.	9.None
Bsmt Gar # Cars	**3**	
Wet Basement	**1 Dry Basement**	
1.Dry	4.	7.
2.Damp	5.	8.
3.Wet	6.	9.

SF Bsmt Living	**0**	
Fin Bsmt Grade	**0 0**	
BASEMENT FLOOR	**0**	
Heat Type	**100% 5 Forced Warm Air**	
0.	4.Steam	8.Fl/Wall
1.HWBB	5.FWA	9.No Heat
2.HWCI	6.GravWA	10.Rad/BB
3.H Pump	7.Electric	11.Monitor
Cool Type	**0% 9 None**	
1.Refrig	4.W&C Air	7.
2.Evapor	5.Radheat	8.
3.H Pump	6.	9.None
Kitchen Style	**1 New/Remodeled**	
1.New/Remo	4.Obsolete	7.
2.Typical	5.	8.
3.Old Type	6.	9.None
Bath(s) Style	**1 New/modern**	
1.New/Modr	4.Obsolete	7.
2.Typical	5.	8.
3.Old Type	6.	9.None
# Rooms	**6**	
# Bedrooms	**2**	
# Full Baths	**2**	
# Half Baths	**0**	
# Addn Fixtures	**2**	
# Fireplaces	**0**	

TRIO Software
A Division of Harris Computer Systems

Layout	**1 Typical**	
1.Typical	4.	7.
2.Inadeq	5.	8.
3.Horrid	6.	9.
Attic	**9 None**	
1.1/4 Fin	4.Full Fin	7.
2.1/2 Fin	5.Fl/Stair	8.
3.3/4 Fin	6.	9.None
Insulation	**1 Full**	
1.Full	4.Minimal	7.
2.Heavy	5.Partial	8.
3.Capped	6.	9.None
Unfinished %	**0%**	
Grade & Factor	**3 Average 100%**	
1.E Grade	4.B Grade	7.
2.D Grade	5.A Grade	8.SC Grade
3.C Grade	6.AA Grade	9.Same
SQFT (Footprint)	**1008**	
Condition	**4 Average**	
1.Poor	4.Avg	7.V G
2.Fair	5.Avg+	8.Exc
3.Avg-	6.Good	9.Same
Phys. % Good	**0%**	
Funct. % Good	**100%**	
Functional Code	**9 None**	
1.Incomp	4.	7.
2.O-Built	5.	8.Other
3.Damage	6.	9.None
Econ. % Good	**100%**	
Economic Code	**None**	
0.None	3.No Power	6.Bad Abut
1.Location	4.Generate	9.None
2.Encroach	5.SiteLimt	9.
Entrance Code	**1 Interior Inspect**	
1.Interior	4.Vacant	7.
2.Refusal	5.Estimate	8.
3.Informed	6.	9.
Information Code	**1 Owner**	
1.Owner	4.Agent	7.
2.Relative	5.Estimate	8.
3.Tenant	6.Other	9.

Date Inspected

Additions, Outbuildings & Improvements

Type	Year	Units	Grade	Cond	Phys.	Funct.	Sound Value
21 Open Frame	1999	144	3 100	4	0 %	100 %	
23 Frame Garage	1972	1008	3 100	4	0 %	100 %	
409 Concrete Pad	1972	1008	3 100	4	0 %	100 %	
24 Frame Shed	1990	480	3 100	4	0 %	100 %	
409 Concrete Pad	1990	480	3 100	4	0 %	0 %	
					%	%	
					%	%	
					%	%	
					%	%	
					%	%	

1.One Story Fram
2.Two Story Fram
3.Three Story Fr
4.1 & 1/2 Story
5.1 & 3/4 Story
6.2 & 1/2 Story
21.Open Frame Por
22.Encl Frame Por
23.Frame Garage
24.Frame Shed
25.Frame Bay Wind
26.1SFr Overhang
27.Unfin Basement
28.Unfinished Att
29.Finished Attic

Map Lot 012-010 Account 48 Location 18 HUNTS MEADOW ROAD Card 1 Of 1 9/12/2023

FREEMAN, KENNETH
FREEMAN, DOROTHY
18 HUNTS MEADOW ROAD
WHITEFIELD ME 04353

B648P268

Property Data

Neighborhood **99 Whitefield**

Tree Growth Year **0**

X Coordinate **0**

Y Coordinate **0**

Zone/Land Use **11 Residential**

Secondary Zone

Topography **1 Level**

1.Level	4.Below St	7.
2.Rolling	5.Low	8.
3.Above St	6.Swampy	9.

Utilities **4 Drilled Well** **6 Septic System**

1.OutHouse	4.Dr Well	7.Cesspool
2.PblcWtr	5.Dug Well	8.LakeDraw
3.PblcSewr	6.Septic	9.None

Street **1 Paved**

1.Paved	4.Proposed	7.
2.Semi Imp	5.Private	8.
3.Gravel	6.	9.None

0

0

Sale Data

Sale Date

Price

Sale Type

1.Land	4.Mfg unit	7.
2.L & B	5.Other	8.
3.Building	6.	9.

Financing

1.Convent	4.Seller	7.
2.FHA/VA	5.Private	8.
3.Assumed	6.Cash	9.Unknown

Validity

1.Valid	4.Split	7.Changes
2.Related	5.Partial	8.Other
3.Distress	6.Exempt	9.

Verified

1.Buyer	4.Agent	7.Family
2.Seller	5.Pub Rec	8.Other
3.Lender	6.MLS	9.

Assessment Record

Year	Land	Buildings	Exempt	Total
2011	28,500	70,281	10,000	88,781
2012	28,500	70,281	10,000	88,781
2013	31,260	70,281	10,000	91,541
2014	31,260	70,281	10,000	91,541
2015	31,260	70,281	10,000	91,541
2016	31,260	70,281	10,000	91,541
2017	31,260	70,281	15,000	86,541
2018	31,260	75,475	20,000	86,735
2019	31,260	75,475	20,000	86,735
2020	31,260	75,475	20,000	86,735
2021	31,260	75,475	25,000	81,735
2022	31,260	75,475	24,500	82,235
2023	31,260	75,475	23,000	83,735
2024	31,260	75,475	19,000	87,735

Land Data

Front Foot	Type	Effective Frontage	Effective Depth	Influence Factor	Influence Code
11.Base 100fft				%	
12.Delta Triangle				%	
13.Nabla Triangle				%	
14.Sec 101to200ff				%	
15.FF 201+Over				%	
				%	
				%	
Square Foot		**Square Feet**			
16.Regular Lot				%	
17.Secondary Lot				%	
18.Excess land				%	
19.Condominium				%	
20.Miscellaneous				%	
				%	
				%	
Fract. Acre		**Acreage/Sites**			
21.Commercial Sit	22	1.50	100	%	0
22.Base Lot	45	1.00	100	%	0
23.A	28	0.84	100	%	0
Acres				%	
24.B				%	
25.Lakefront Site				%	
26.D				%	
27.Secondary Lot				%	
28.Rear Land up t					
29.Rear Land 5-20					

Total Acreage 2.34

Influence Codes

1.Un-Buildable
2.Excess Frtg
3.Topography
4.Size/Shape
5.Access
6.Deed Restricti
7.OPEN SPACE
8.Code Restricti
9.Fract Share
Acres
30.Rear Land 20-5
31.Rear Land 50+
32.Tillable/Pastu
33.Frm/OpnBlue/Cr
34.Farm/Open Spac
35.Farm/Open Spac
36.Farm/Open Spac
37.Treegrowth SW
38.Treegrowth MW
39.Treegrowth HW
40.Wasteland/RP
41.G
42.Mobile Home Si
43.PublicWtr/Sept
44.PrivateWtr/Sep
45.Lot improvemen
46.Miscellaneous

Inspection Witnessed By:

X Date

No./Date	Description	Date Insp.

Notes:

7/17/17 NAH, EVERYTHING LOOKS COMPLETE, ADJ GAR TO 100%

Whitefield

Whitefield

Map Lot 012-010 | Account 48 | Location 18 HUNTS MEADOW ROAD | Card 1 Of 1 | 9/12/2023

Building Style	**10 Farmhouse**	
0.	4.Cape	8.Log
1.Conv.	5.Garrison	9.Other
2.Ranch	6.Split	10.Farnhou
3.R Ranch	7.Contemp	11.Mfg Dbl
Dwelling Units	**1**	
Other Units	**0**	
Stories	**4 One & 1/2 Story**	
1.1	4.1.5	7.
2.2	5.1.75	8.
3.3	6.2.5	9.
Exterior Walls	**2 Vinyl/Aluminum**	
0.	4.Asbestos	8.Concrete
1.Wood	5.Stucco	9.Other
2.Vin/Al	6.Brick	10.Wd Shgl
3.Compos.	7.Stone	11.Cement
Roof Surface	**1 Asphalt Shingles**	
1.Asphalt	4.Wood Sh	7.
2.Metal	5.Other	8.
3.Composit	6.	9.
SF Masonry Trim	**0**	
OPEN-3-CUSTOM	**0**	
OPEN-4-CUSTOM	**0**	
Year Built	**1800**	
Year Remodeled	**2000**	
Foundation	**3 Brick &/or Stone**	
1.Concrete	4.Wood	7.
2.C Block	5.Slab	8.
3.Br/Stone	6.Piers	9.
Basement	**4 Full Basement**	
1.1/4 Bmt	4.Full Bmt	7.
2.1/2 Bmt	5.None	8.
3.3/4 Bmt	6.	9.None
Bsmt Gar # Cars	**0**	
Wet Basement	**1 Dry Basement**	
1.Dry	4.	7.
2.Damp	5.	8.
3.Wet	6.	9.

SF Bsmt Living	**0**	
Fin Bsmt Grade	**0 0**	
BASEMENT FLOOR	**0**	
Heat Type	**100%**	**5 Forced Warm Air**
0.	4.Steam	8.Fl/Wall
1.HWBB	5.FWA	9.No Heat
2.HWCI	6.GravWA	10.Rad/BB
3.H Pump	7.Electric	11.Monitor
Cool Type	**0%**	**9 None**
1.Refrig	4.W&C Air	7.
2.Evapor	5.Radheat	8.
3.H Pump	6.	9.None
Kitchen Style	**1 New/Remodeled**	
1.New/Remo	4.Obsolete	7.
2.Typical	5.	8.
3.Old Type	6.	9.None
Bath(s) Style	**1 New/modern**	
1.New/Modr	4.Obsolete	7.
2.Typical	5.	8.
3.Old Type	6.	9.None
# Rooms	**5**	
# Bedrooms	**2**	
# Full Baths	**1**	
# Half Baths	**0**	
# Addn Fixtures	**1**	
# Fireplaces	**0**	

TRIO Software
A Division of Harris Computer Systems

Layout	**1 Typical**	
1.Typical	4.	7.
2.Inadeq	5.	8.
3.Horrid	6.	9.
Attic	**9 None**	
1.1/4 Fin	4.Full Fin	7.
2.1/2 Fin	5.Fl/Stair	8.
3.3/4 Fin	6.	9.None
Insulation	**1 Full**	
1.Full	4.Minimal	7.
2.Heavy	5.Partial	8.
3.Capped	6.	9.None
Unfinished %	**0%**	
Grade & Factor	**3 Average 100%**	
1.E Grade	4.B Grade	7.
2.D Grade	5.A Grade	8.SC Grade
3.C Grade	6.AA Grade	9.Same
SQFT (Footprint)	**580**	
Condition	**4 Average**	
1.Poor	4.Avg	7.V G
2.Fair	5.Avg+	8.Exc
3.Avg-	6.Good	9.Same
Phys. % Good	**0%**	
Funct. % Good	**100%**	
Functional Code	**9 None**	
1.Incomp	4.	7.
2.O-Built	5.	8.Other
3.Damage	6.	9.None
Econ. % Good	**100%**	
Economic Code	**None**	
0.None	3.No Power	6.Bad Abut
1.Location	4.Generate	9.None
2.Encroach	5.SiteLimt	9.
Entrance Code	**1 Interior Inspect**	
1.Interior	4.Vacant	7.
2.Refusal	5.Estimate	8.
3.Informed	6.	9.
Information Code	**1 Owner**	
1.Owner	4.Agent	7.
2.Relative	5.Estimate	8.
3.Tenant	6.Other	9.

Date Inspected

Additions, Outbuildings & Improvements

Type	Year	Units	Grade	Cond	Phys.	Funct.	Sound Value
22 Encl Frame Porch	2000	120	2 100	3	0 %	100 %	
23 Frame Garage	2000	1020	3 100	4	0 %	100 %	
409 Concrete Pad	2000	1020	3 100	4	0 %	100 %	
24 Frame Shed	1990	480	3 100	3	0 %	100 %	
23 Frame Garage	1950	700	3 100	3	0 %	100 %	
23 Frame Garage	2000	550	3 100	4	0 %	100 %	
409 Concrete Pad	2000	550	3 100	4	0 %	100 %	
					%	%	
					%	%	
					%	%	

1.One Story Fram
2.Two Story Fram
3.Three Story Fr
4.1 & 1/2 Story
5.1 & 3/4 Story
6.2 & 1/2 Story
21.Open Frame Por
22.Encl Frame Por
23.Frame Garage
24.Frame Shed
25.Frame Bay Wind
26.1SFr Overhang
27.Unfin Basement
28.Unfinished Att
29.Finished Attic

Map Lot 012-009-B | Account 1850 | Location 10 HUNTS MEADOW ROAD | Card 1 Of 1 | 9/12/2023

FREEMAN, STEVE A
10 HUNTS MEADOW
WHITEFIELD ME 04353

B4251P93

Inspection Witnessed By:

X Date

No./Date	Description	Date Insp.

Notes:

Whitefield

Property Data

Neighborhood **1 Whitefield**

Tree Growth Year **0**

X Coordinate **0**

Y Coordinate **0**

Zone/Land Use **11 Residential**

Secondary Zone

Topography **2 Rolling**

1.Level	4.Below St	7.
2.Rolling	5.Low	8.
3.Above St	6.Swampy	9.

Utilities **4 Drilled Well** **6 Septic System**

1.OutHouse	4.Dr Well	7.Cesspool
2.PblcWtr	5.Dug Well	8.LakeDraw
3.PblcSewr	6.Septic	9.None

Street **1 Paved**

1.Paved	4.Proposed	7.
2.Semi Imp	5.Private	8.
3.Gravel	6.	9.None

0

0

Sale Data

Sale Date **2/17/2010**

Price **25,000**

Sale Type **1 Land Only**

1.Land	4.Mfg unit	7.
2.L & B	5.Other	8.
3.Building	6.	9.

Financing **9 Unknown**

1.Convent	4.Seller	7.
2.FHA/VA	5.Private	8.
3.Assumed	6.Cash	9.Unknown

Validity **2 Related Parties**

1.Valid	4.Split	7.Changes
2.Related	5.Partial	8.Other
3.Distress	6.Exempt	9.

Verified **5 Public Record**

1.Buyer	4.Agent	7.Family
2.Seller	5.Pub Rec	8.Other
3.Lender	6.MLS	9.

Assessment Record

Year	Land	Buildings	Exempt	Total
2011	28,832	71,876	0	100,708
2012	28,832	71,876	0	100,708
2013	30,765	71,876	0	102,641
2014	30,765	71,876	10,000	92,641
2015	30,765	71,876	10,000	92,641
2016	30,765	71,876	10,000	92,641
2017	30,765	71,876	15,000	87,641
2018	30,765	71,876	20,000	82,641
2019	30,765	71,876	20,000	82,641
2020	30,765	71,876	20,000	82,641
2021	30,765	71,876	25,000	77,641
2022	30,765	71,876	24,500	78,141
2023	30,765	71,876	23,000	79,641
2024	30,765	71,876	19,000	83,641

Land Data

Front Foot	Type	Effective Frontage	Effective Depth	Influence Factor	Influence Code
11.Base 100fft				%	
12.Delta Triangle				%	
13.Nabla Triangle				%	
14.Sec 101to200ff				%	
15.FF 201+Over				%	
				%	
				%	
Square Foot		**Square Feet**			
16.Regular Lot				%	
17.Secondary Lot				%	
18.Excess land				%	
19.Condominium				%	
20.Miscellaneous				%	
				%	
				%	
Fract. Acre		**Acreage/Sites**			
21.Commercial Sit	22	1.50	100	%	0
22.Base Lot	28	0.51	100	%	0
23.A	45	1.00	100	%	0
Acres				%	
24.B				%	
25.Lakefront Site				%	
26.D				%	
27.Secondary Lot				%	
28.Rear Land up t					
29.Rear Land 5-20					

Total Acreage 2.01

Influence Codes

1.Un-Buildable
2.Excess Frtg
3.Topography
4.Size/Shape
5.Access
6.Deed Restricti
7.OPEN SPACE
8.Code Restricti
9.Fract Share
Acres
30.Rear Land 20-5
31.Rear Land 50+
32.Tillable/Pastu
33.Frm/OpnBlue/Cr
34.Farm/Open Spac
35.Farm/Open Spac
36.Farm/Open Spac
37.Treegrowth SW
38.Treegrowth MW
39.Treegrowth HW
40.Wasteland/RP
41.G
42.Mobile Home Si
43.PublicWtr/Sept
44.PrivateWtr/Sep
45.Lot improvemen
46.Miscellaneous

Whitefield

Map Lot 012-009-B | Account 1850 | Location 10 HUNTS MEADOW ROAD | Card 1 Of 1 | 9/12/2023

Building Style **11**		
0.	4.Cape	8.Log
1.Conv.	5.Garrison	9.Other
2.Ranch	6.Split	10.Farnhou
3.R Ranch	7.Contemp	11.Mfg Dbl
Dwelling Units **1**		
Other Units **0**		
Stories **1 One Story**		
1.1	4.1.5	7.
2.2	5.1.75	8.
3.3	6.2.5	9.
Exterior Walls **2 Vinyl/Aluminum**		
0.	4.Asbestos	8.Concrete
1.Wood	5.Stucco	9.Other
2.Vin/Al	6.Brick	10.Wd Shgl
3.Compos.	7.Stone	11.Cement
Roof Surface **1 Asphalt Shingles**		
1.Asphalt	4.Wood Sh	7.
2.Metal	5.Other	8.
3.Composit	6.	9.
SF Masonry Trim **0**		
OPEN-3-CUSTOM **0**		
OPEN-4-CUSTOM **0**		
Year Built **2009**		
Year Remodeled **0**		
Foundation **5 Concrete Slab**		
1.Concrete	4.Wood	7.
2.C Block	5.Slab	8.
3.Br/Stone	6.Piers	9.
Basement **9 No Basement**		
1.1/4 Bmt	4.Full Bmt	7.
2.1/2 Bmt	5.None	8.
3.3/4 Bmt	6.	9.None
Bsmt Gar # Cars **0**		
Wet Basement **9 No Basement**		
1.Dry	4.	7.
2.Damp	5.	8.
3.Wet	6.	9.

SF Bsmt Living **0**		
Fin Bsmt Grade **0 0**		
BASEMENT FLOOR **0**		
Heat Type **100% 5 Forced Warm Air**		
0.	4.Steam	8.Fl/Wall
1.HWBB	5.FWA	9.No Heat
2.HWCI	6.GravWA	10.Rad/BB
3.H Pump	7.Electric	11.Monitor
Cool Type **0% 9 None**		
1.Refrig	4.W&C Air	7.
2.Evapor	5.Radheat	8.
3.H Pump	6.	9.None
Kitchen Style **1 New/Remodeled**		
1.New/Remo	4.Obsolete	7.
2.Typical	5.	8.
3.Old Type	6.	9.None
Bath(s) Style **1 New/modern**		
1.New/Modr	4.Obsolete	7.
2.Typical	5.	8.
3.Old Type	6.	9.None
# Rooms **6**		
# Bedrooms **3**		
# Full Baths **2**		
# Half Baths **0**		
# Addn Fixtures **1**		
# Fireplaces **0**		

TRIO Software
A Division of Harris Computer Systems

Layout **1 Typical**		
1.Typical	4.	7.
2.Inadeq	5.	8.
3.Horrid	6.	9.
Attic **9 None**		
1.1/4 Fin	4.Full Fin	7.
2.1/2 Fin	5.Fl/Stair	8.
3.3/4 Fin	6.	9.None
Insulation **1 Full**		
1.Full	4.Minimal	7.
2.Heavy	5.Partial	8.
3.Capped	6.	9.None
Unfinished % **0%**		
Grade & Factor **3 Average 100%**		
1.E Grade	4.B Grade	7.
2.D Grade	5.A Grade	8.SC Grade
3.C Grade	6.AA Grade	9.Same
SQFT (Footprint) **1404**		
Condition **4 Average**		
1.Poor	4.Avg	7.V G
2.Fair	5.Avg+	8.Exc
3.Avg-	6.Good	9.Same
Phys. % Good **0%**		
Funct. % Good **100%**		
Functional Code **9 None**		
1.Incomp	4.	7.
2.O-Built	5.	8.Other
3.Damage	6.	9.None
Econ. % Good **100%**		
Economic Code **None**		
0.None	3.No Power	6.Bad Abut
1.Location	4.Generate	9.None
2.Encroach	5.SiteLimt	9.
Entrance Code **0**		
1.Interior	4.Vacant	7.
2.Refusal	5.Estimate	8.
3.Informed	6.	9.
Information Code **0**		
1.Owner	4.Agent	7.
2.Relative	5.Estimate	8.
3.Tenant	6.Other	9.

Date Inspected

Additions, Outbuildings & Improvements

Type	Year	Units	Grade	Cond	Phys.	Funct.	Sound Value
409 Concrete Pad	2009	1404	3 100	4	0 %	100 %	
					%	%	
					%	%	
					%	%	
					%	%	
					%	%	
					%	%	
					%	%	
					%	%	
					%	%	

1.One Story Fram
2.Two Story Fram
3.Three Story Fr
4.1 & 1/2 Story
5.1 & 3/4 Story
6.2 & 1/2 Story
21.Open Frame Por
22.Encl Frame Por
23.Frame Garage
24.Frame Shed
25.Frame Bay Wind
26.1SFr Overhang
27.Unfin Basement
28.Unfinished Att
29.Finished Attic

Map Lot 018-037-01 Account 1909 Location MARINE LANE Card 1 Of 1 9/12/2023

FRENCH, JANE
150 KINGSLEYS CROSSING
PALERMO ME 04354

B5100P240

Previous Owner

Whitefield ME 04353
Sale Date: 3/31/2017

Inspection Witnessed By:

X Date

No./Date	Description	Date Insp.

Notes:

Whitefield

Property Data

Neighborhood **1 Whitefield**

Tree Growth Year **0**

X Coordinate **0**

Y Coordinate **0**

Zone/Land Use **11 Residential**

Secondary Zone

Topography **1 Level** **9**

1.Level	4.Below St	7.
2.Rolling	5.Low	8.
3.Above St	6.Swampy	9.

Utilities **4 Drilled Well** **6 Septic System**

1.OutHouse	4.Dr Well	7.Cesspool
2.PblcWtr	5.Dug Well	8.LakeDraw
3.PblcSewr	6.Septic	9.None

Street **9 None**

1.Paved	4.Proposed	7.
2.Semi Imp	5.Private	8.
3.Gravel	6.	9.None

0

0

Sale Data

Sale Date

Price

Sale Type

1.Land	4.Mfg unit	7.
2.L & B	5.Other	8.
3.Building	6.	9.

Financing

1.Convent	4.Seller	7.
2.FHA/VA	5.Private	8.
3.Assumed	6.Cash	9.Unknown

Validity

1.Valid	4.Split	7.Changes
2.Related	5.Partial	8.Other
3.Distress	6.Exempt	9.

Verified

1.Buyer	4.Agent	7.Family
2.Seller	5.Pub Rec	8.Other
3.Lender	6.MLS	9.

Assessment Record

Year	Land	Buildings	Exempt	Total
2017	32,850	0	0	32,850
2018	32,850	0	0	32,850
2019	32,850	0	0	32,850
2020	32,850	0	0	32,850
2021	32,850	0	0	32,850
2022	32,850	0	0	32,850
2023	32,850	0	0	32,850
2024	32,850	0	0	32,850

Land Data

Front Foot	Type	Effective Frontage	Effective Depth	Influence Factor	Influence Code
11.Base 100fft				%	
12.Delta Triangle				%	
13.Nabla Triangle				%	
14.Sec 101to200ff				%	
15.FF 201+Over				%	
				%	
				%	
Square Foot		**Square Feet**			
16.Regular Lot				%	
17.Secondary Lot				%	
18.Excess land				%	
19.Condominium				%	
20.Miscellaneous				%	
				%	
				%	
Fract. Acre		**Acreage/Sites**			
21.Commercial Sit	22	1.50	100	%	0
22.Base Lot	28	1.90	100	%	0
23.A	45	1.00	100	%	0
Acres				%	
24.B				%	
25.Lakefront Site				%	
26.D				%	
27.Secondary Lot				%	
28.Rear Land up t					
29.Rear Land 5-20					

Total Acreage 3.40

Influence Codes

1.Un-Buildable
2.Excess Frtg
3.Topography
4.Size/Shape
5.Access
6.Deed Restricti
7.OPEN SPACE
8.Code Restricti
9.Fract Share
Acres
30.Rear Land 20-5
31.Rear Land 50+
32.Tillable/Pastu
33.Frm/OpnBlue/Cr
34.Farm/Open Spac
35.Farm/Open Spac
36.Farm/Open Spac
37.Treegrowth SW
38.Treegrowth MW
39.Treegrowth HW
40.Wasteland/RP
41.G
42.Mobile Home Si
43.PublicWtr/Sept
44.PrivateWtr/Sep
45.Lot improvemen
46.Miscellaneous

Whitefield

Map Lot 018-037-01 | Account 1909 | Location MARINE LANE | Card 1 Of 1 | 9/12/2023

Building Style		
0.	4.Cape	8.Log
1.Conv.	5.Garrison	9.Other
2.Ranch	6.Split	10.Farnhou
3.R Ranch	7.Contemp	11.Mfg Dbl

Dwelling Units

Other Units

Stories		
1.1	4.1.5	7.
2.2	5.1.75	8.
3.3	6.2.5	9.

Exterior Walls		
0.	4.Asbestos	8.Concrete
1.Wood	5.Stucco	9.Other
2.Vin/Al	6.Brick	10.Wd Shgl
3.Compos.	7.Stone	11.Cement

Roof Surface		
1.Asphalt	4.Wood Sh	7.
2.Metal	5.Other	8.
3.Composit	6.	9.

SF Masonry Trim

OPEN-3-CUSTOM

OPEN-4-CUSTOM

Year Built

Year Remodeled

Foundation		
1.Concrete	4.Wood	7.
2.C Block	5.Slab	8.
3.Br/Stone	6.Piers	9.

Basement		
1.1/4 Bmt	4.Full Bmt	7.
2.1/2 Bmt	5.None	8.
3.3/4 Bmt	6.	9.None

Bsmt Gar # Cars

Wet Basement		
1.Dry	4.	7.
2.Damp	5.	8.
3.Wet	6.	9.

SF Bsmt Living

Fin Bsmt Grade

BASEMENT FLOOR

Heat Type **100%**		
0.	4.Steam	8.Fl/Wall
1.HWBB	5.FWA	9.No Heat
2.HWCI	6.GravWA	10.Rad/BB
3.H Pump	7.Electric	11.Monitor

Cool Type **0%**		
1.Refrig	4.W&C Air	7.
2.Evapor	5.Radheat	8.
3.H Pump	6.	9.None

Kitchen Style		
1.New/Remo	4.Obsolete	7.
2.Typical	5.	8.
3.Old Type	6.	9.None

Bath(s) Style		
1.New/Modr	4.Obsolete	7.
2.Typical	5.	8.
3.Old Type	6.	9.None

Rooms

Bedrooms

Full Baths

Half Baths

Addn Fixtures

Fireplaces

TRIO Software
A Division of Harris Computer Systems

Layout		
1.Typical	4.	7.
2.Inadeq	5.	8.
3.Horrid	6.	9.

Attic		
1.1/4 Fin	4.Full Fin	7.
2.1/2 Fin	5.Fl/Stair	8.
3.3/4 Fin	6.	9.None

Insulation		
1.Full	4.Minimal	7.
2.Heavy	5.Partial	8.
3.Capped	6.	9.None

Unfinished %

Grade & Factor		
1.E Grade	4.B Grade	7.
2.D Grade	5.A Grade	8.SC Grade
3.C Grade	6.AA Grade	9.Same

SQFT (Footprint)

Condition		
1.Poor	4.Avg	7.V G
2.Fair	5.Avg+	8.Exc
3.Avg-	6.Good	9.Same

Phys. % Good

Funct. % Good

Functional Code		
1.Incomp	4.	7.
2.O-Built	5.	8.Other
3.Damage	6.	9.None

Econ. % Good

Economic Code		
0.None	3.No Power	6.Bad Abut
1.Location	4.Generate	9.None
2.Encroach	5.SiteLimt	9.

Entrance Code **0**		
1.Interior	4.Vacant	7.
2.Refusal	5.Estimate	8.
3.Informed	6.	9.

Information Code **0**		
1.Owner	4.Agent	7.
2.Relative	5.Estimate	8.
3.Tenant	6.Other	9.

Date Inspected

Additions, Outbuildings & Improvements

Type	Year	Units	Grade	Cond	Phys.	Funct.	Sound Value
					%	%	
					%	%	
					%	%	
					%	%	
					%	%	
					%	%	
					%	%	
					%	%	
					%	%	
					%	%	

1.One Story Fram
2.Two Story Fram
3.Three Story Fr
4.1 & 1/2 Story
5.1 & 3/4 Story
6.2 & 1/2 Story
21.Open Frame Por
22.Encl Frame Por
23.Frame Garage
24.Frame Shed
25.Frame Bay Wind
26.1SFr Overhang
27.Unfin Basement
28.Unfinished Att
29.Finished Attic

Map Lot 021-017 Account 61 Location 171 MAIN STREET Card 1 Of 2 9/12/2023

FRIEL, DENNIS E & CHARLOTTE J
FRIEL, IAM E
171 MAIN STREET
WHITEFIELD ME 04353

B2733P89

Property Data

Neighborhood **1 Whitefield**

Tree Growth Year **0**

X Coordinate **0**

Y Coordinate **0**

Zone/Land Use **11 Residential**

Secondary Zone

Topography **1 Level**

1.Level	4.Below St	7.
2.Rolling	5.Low	8.
3.Above St	6.Swampy	9.

Utilities **4 Drilled Well** **6 Septic System**

1.OutHouse	4.Dr Well	7.Cesspool
2.PblcWtr	5.Dug Well	8.LakeDraw
3.PblcSewr	6.Septic	9.None

Street **1 Paved**

1.Paved	4.Proposed	7.
2.Semi Imp	5.Private	8.
3.Gravel	6.	9.None

0

0

Sale Data

Sale Date

Price

Sale Type

1.Land	4.Mfg unit	7.
2.L & B	5.Other	8.
3.Building	6.	9.

Financing

1.Convent	4.Seller	7.
2.FHA/VA	5.Private	8.
3.Assumed	6.Cash	9.Unknown

Validity

1.Valid	4.Split	7.Changes
2.Related	5.Partial	8.Other
3.Distress	6.Exempt	9.

Verified

1.Buyer	4.Agent	7.Family
2.Seller	5.Pub Rec	8.Other
3.Lender	6.MLS	9.

Assessment Record

Year	Land	Buildings	Exempt	Total
2011	47,000	87,212	10,000	124,212
2013	50,000	87,212	10,000	127,212
2014	45,000	76,067	10,000	111,067
2015	45,000	76,067	10,000	111,067
2016	45,000	76,067	10,000	111,067
2017	45,000	76,067	20,000	101,067
2018	45,000	76,067	20,000	101,067
2019	45,000	76,067	20,000	101,067
2020	45,000	76,067	25,000	96,067
2021	45,000	76,067	24,500	96,567
2022	45,000	76,067	23,000	98,067
2024	45,000	76,067	19,000	102,067

Land Data

Front Foot	Type	Effective Frontage	Effective Depth	Influence Factor	Influence Code
11.Base 100fft				%	
12.Delta Triangle				%	
13.Nabla Triangle				%	
14.Sec 101to200ff				%	
15.FF 201+Over				%	
				%	
				%	
Square Foot		**Square Feet**			
16.Regular Lot				%	
17.Secondary Lot				%	
18.Excess land				%	
19.Condominium				%	
20.Miscellaneous				%	
				%	
				%	
Fract. Acre		**Acreage/Sites**			
21.Commercial Sit	22	1.50	100	%	0
22.Base Lot	45	1.50	100	%	0
23.A	27	1.00	100	%	0
Acres				%	
24.B				%	
25.Lakefront Site				%	
26.D				%	
27.Secondary Lot				%	
28.Rear Land up t					
29.Rear Land 5-20		**Total Acreage**		1.50	

Influence Codes

1.Un-Buildable
2.Excess Frtg
3.Topography
4.Size/Shape
5.Access
6.Deed Restricti
7.OPEN SPACE
8.Code Restricti
9.Fract Share
Acres
30.Rear Land 20-5
31.Rear Land 50+
32.Tillable/Pastu
33.Frm/OpnBlue/Cr
34.Farm/Open Spac
35.Farm/Open Spac
36.Farm/Open Spac
37.Treegrowth SW
38.Treegrowth MW
39.Treegrowth HW
40.Wasteland/RP
41.G
42.Mobile Home Si
43.PublicWtr/Sept
44.PrivateWtr/Sep
45.Lot improvemen
46.Miscellaneous

Inspection Witnessed By:

X Date

No./Date	Description	Date Insp.

Notes:

12/1/21 REV W/BOYFRIEND- LITTLE INFO. CARD1- ADJ SIDING. CARD 2- ADJ SIDING AND CALL MORE DONE.

Whitefield

Whitefield

Map Lot 021-017 | Account 61 | Location 171 MAIN STREET | Card 1 Of 2 | 9/12/2023

Building Style	**10 Farmhouse**	
0.	4.Cape	8.Log
1.Conv.	5.Garrison	9.Other
2.Ranch	6.Split	10.Farnhou
3.R Ranch	7.Contemp	11.Mfg Dbl
Dwelling Units	**1**	
Other Units	**0**	
Stories	**4 One & 1/2 Story**	
1.1	4.1.5	7.
2.2	5.1.75	8.
3.3	6.2.5	9.
Exterior Walls	**10 Wood Shingle**	
0.	4.Asbestos	8.Concrete
1.Wood	5.Stucco	9.Other
2.Vin/Al	6.Brick	10.Wd Shgl
3.Compos.	7.Stone	11.Cement
Roof Surface	**1 Asphalt Shingles**	
1.Asphalt	4.Wood Sh	7.
2.Metal	5.Other	8.
3.Composit	6.	9.
SF Masonry Trim	**0**	
OPEN-3-CUSTOM	**0**	
OPEN-4-CUSTOM	**0**	
Year Built	**1899**	
Year Remodeled	**1990**	
Foundation	**3 Brick &/or Stone**	
1.Concrete	4.Wood	7.
2.C Block	5.Slab	8.
3.Br/Stone	6.Piers	9.
Basement	**2 1/2 Basement**	
1.1/4 Bmt	4.Full Bmt	7.
2.1/2 Bmt	5.None	8.
3.3/4 Bmt	6.	9.None
Bsmt Gar # Cars	**0**	
Wet Basement	**2 Damp Basement**	
1.Dry	4.	7.
2.Damp	5.	8.
3.Wet	6.	9.

SF Bsmt Living	**0**	
Fin Bsmt Grade	**0 0**	
BASEMENT FLOOR	**0**	
Heat Type	**100% 5 Forced Warm Air**	
0.	4.Steam	8.Fl/Wall
1.HWBB	5.FWA	9.No Heat
2.HWCI	6.GravWA	10.Rad/BB
3.H Pump	7.Electric	11.Monitor
Cool Type	**0% 9 None**	
1.Refrig	4.W&C Air	7.
2.Evapor	5.Radheat	8.
3.H Pump	6.	9.None
Kitchen Style	**2 Typical**	
1.New/Remo	4.Obsolete	7.
2.Typical	5.	8.
3.Old Type	6.	9.None
Bath(s) Style	**2 Typical Bath(s)**	
1.New/Modr	4.Obsolete	7.
2.Typical	5.	8.
3.Old Type	6.	9.None
# Rooms	**7**	
# Bedrooms	**3**	
# Full Baths	**2**	
# Half Baths	**0**	
# Addn Fixtures	**2**	
# Fireplaces	**1**	

TRIO Software
A Division of Harris Computer Systems

Layout	**1 Typical**	
1.Typical	4.	7.
2.Inadeq	5.	8.
3.Horrid	6.	9.
Attic	**9 None**	
1.1/4 Fin	4.Full Fin	7.
2.1/2 Fin	5.Fl/Stair	8.
3.3/4 Fin	6.	9.None
Insulation	**1 Full**	
1.Full	4.Minimal	7.
2.Heavy	5.Partial	8.
3.Capped	6.	9.None
Unfinished %	**0%**	
Grade & Factor	**3 Average 100%**	
1.E Grade	4.B Grade	7.
2.D Grade	5.A Grade	8.SC Grade
3.C Grade	6.AA Grade	9.Same
SQFT (Footprint)	**1183**	
Condition	**3 Below Average**	
1.Poor	4.Avg	7.V G
2.Fair	5.Avg+	8.Exc
3.Avg-	6.Good	9.Same
Phys. % Good	**0%**	
Funct. % Good	**100%**	
Functional Code	**9 None**	
1.Incomp	4.	7.
2.O-Built	5.	8.Other
3.Damage	6.	9.None
Econ. % Good	**100%**	
Economic Code	**None**	
0.None	3.No Power	6.Bad Abut
1.Location	4.Generate	9.None
2.Encroach	5.SiteLimt	9.
Entrance Code	**1 Interior Inspect**	
1.Interior	4.Vacant	7.
2.Refusal	5.Estimate	8.
3.Informed	6.	9.
Information Code	**1 Owner**	
1.Owner	4.Agent	7.
2.Relative	5.Estimate	8.
3.Tenant	6.Other	9.

Date Inspected

Additions, Outbuildings & Improvements

Type	Year	Units	Grade	Cond	Phys.	Funct.	Sound Value
22 Encl Frame Porch	1899	336	2 100	3	0 %	100 %	
23 Frame Garage	1962	531	2 100	3	0 %	100 %	
24 Frame Shed	1962	300	2 100	3	0 %	100 %	
					%	%	
					%	%	
					%	%	
					%	%	
					%	%	
					%	%	
					%	%	

1.One Story Fram
2.Two Story Fram
3.Three Story Fr
4.1 & 1/2 Story
5.1 & 3/4 Story
6.2 & 1/2 Story
21.Open Frame Por
22.Encl Frame Por
23.Frame Garage
24.Frame Shed
25.Frame Bay Wind
26.1SFr Overhang
27.Unfin Basement
28.Unfinished Att
29.Finished Attic

Map Lot 021-017 Account 61 Location 171 MAIN STREET Card 2 Of 2 9/12/2023

FRIEL, DENNIS E & CHARLOTTE J
FRIEL, IAM E
171 MAIN STREET
WHITEFIELD ME 04353

B2733P89

Property Data

Neighborhood **1 Whitefield**

Tree Growth Year **0**

X Coordinate **0**

Y Coordinate **0**

Zone/Land Use **11 Residential**

Secondary Zone

Topography **1 Level**

1.Level	4.Below St	7.
2.Rolling	5.Low	8.
3.Above St	6.Swampy	9.

Utilities **4 Drilled Well** **6 Septic System**

1.OutHouse	4.Dr Well	7.Cesspool
2.PblcWtr	5.Dug Well	8.LakeDraw
3.PblcSewr	6.Septic	9.None

Street **1 Paved**

1.Paved	4.Proposed	7.
2.Semi Imp	5.Private	8.
3.Gravel	6.	9.None

0

0

Sale Data

Sale Date

Price

Sale Type

1.Land	4.Mfg unit	7.
2.L & B	5.Other	8.
3.Building	6.	9.

Financing

1.Convent	4.Seller	7.
2.FHA/VA	5.Private	8.
3.Assumed	6.Cash	9.Unknown

Validity

1.Valid	4.Split	7.Changes
2.Related	5.Partial	8.Other
3.Distress	6.Exempt	9.

Verified

1.Buyer	4.Agent	7.Family
2.Seller	5.Pub Rec	8.Other
3.Lender	6.MLS	9.

Assessment Record

Year	Land	Buildings	Exempt	Total
2014	0	19,129	0	19,129
2015	0	19,129	0	19,129
2016	0	22,955	0	22,955
2017	0	22,955	0	22,955
2018	0	22,955	0	22,955
2019	0	22,955	0	22,955
2020	0	22,955	0	22,955
2021	0	22,955	0	22,955
2022	0	34,433	0	34,433
2024	0	34,433	0	34,433

Land Data

Front Foot	Type	Effective Frontage	Effective Depth	Influence Factor	Influence Code
11.Base 100fft				%	
12.Delta Triangle				%	
13.Nabla Triangle				%	
14.Sec 101to200ff				%	
15.FF 201+Over				%	
				%	
				%	
Square Foot		**Square Feet**			
16.Regular Lot				%	
17.Secondary Lot				%	
18.Excess land				%	
19.Condominium				%	
20.Miscellaneous				%	
				%	
				%	
Fract. Acre		**Acreage/Sites**			
21.Commercial Sit				%	
22.Base Lot				%	
23.A				%	
Acres				%	
24.B				%	
25.Lakefront Site				%	
26.D				%	
27.Secondary Lot				%	
28.Rear Land up t				%	
29.Rear Land 5-20				%	

Total Acreage 0.00

Influence Codes

1.Un-Buildable
2.Excess Frtg
3.Topography
4.Size/Shape
5.Access
6.Deed Restricti
7.OPEN SPACE
8.Code Restricti
9.Fract Share
Acres
30.Rear Land 20-5
31.Rear Land 50+
32.Tillable/Pastu
33.Frm/OpnBlue/Cr
34.Farm/Open Spac
35.Farm/Open Spac
36.Farm/Open Spac
37.Treegrowth SW
38.Treegrowth MW
39.Treegrowth HW
40.Wasteland/RP
41.G
42.Mobile Home Si
43.PublicWtr/Sept
44.PrivateWtr/Sep
45.Lot improvemen
46.Miscellaneous

Inspection Witnessed By:

X Date

No./Date	Description	Date Insp.

Notes:

Whitefield

Whitefield

Map Lot 021-017 | Account 61 | Location 171 MAIN STREET | Card 2 Of 2 | 9/12/2023

Building Style	**1 Conventional**	
0.	4.Cape	8.Log
1.Conv.	5.Garrison	9.Other
2.Ranch	6.Split	10.Farnhou
3.R Ranch	7.Contemp	11.Mfg Dbl
Dwelling Units	**1**	
Other Units	**0**	
Stories	**1 One Story**	
1.1	4.1.5	7.
2.2	5.1.75	8.
3.3	6.2.5	9.
Exterior Walls	**10 Wood Shingle**	
0.	4.Asbestos	8.Concrete
1.Wood	5.Stucco	9.Other
2.Vin/Al	6.Brick	10.Wd Shgl
3.Compos.	7.Stone	11.Cement
Roof Surface	**1 Asphalt Shingles**	
1.Asphalt	4.Wood Sh	7.
2.Metal	5.Other	8.
3.Composit	6.	9.
SF Masonry Trim	**0**	
OPEN-3-CUSTOM	**0**	
OPEN-4-CUSTOM	**0**	
Year Built	**2012**	
Year Remodeled	**0**	
Foundation	**6 Piers**	
1.Concrete	4.Wood	7.
2.C Block	5.Slab	8.
3.Br/Stone	6.Piers	9.
Basement	**9 No Basement**	
1.1/4 Bmt	4.Full Bmt	7.
2.1/2 Bmt	5.None	8.
3.3/4 Bmt	6.	9.None
Bsmt Gar # Cars	**0**	
Wet Basement	**9 No Basement**	
1.Dry	4.	7.
2.Damp	5.	8.
3.Wet	6.	9.

SF Bsmt Living	**0**	
Fin Bsmt Grade	**0 0**	
BASEMENT FLOOR	**0**	
Heat Type	**100% 0**	
0.	4.Steam	8.Fl/Wall
1.HWBB	5.FWA	9.No Heat
2.HWCI	6.GravWA	10.Rad/BB
3.H Pump	7.Electric	11.Monitor
Cool Type	**0% 9 None**	
1.Refrig	4.W&C Air	7.
2.Evapor	5.Radheat	8.
3.H Pump	6.	9.None
Kitchen Style	**2 Typical**	
1.New/Remo	4.Obsolete	7.
2.Typical	5.	8.
3.Old Type	6.	9.None
Bath(s) Style	**2 Typical Bath(s)**	
1.New/Modr	4.Obsolete	7.
2.Typical	5.	8.
3.Old Type	6.	9.None
# Rooms	**2**	
# Bedrooms	**0**	
# Full Baths	**0**	
# Half Baths	**0**	
# Addn Fixtures	**0**	
# Fireplaces	**0**	

TRIO Software
A Division of Harris Computer Systems

Layout	**1 Typical**	
1.Typical	4.	7.
2.Inadeq	5.	8.
3.Horrid	6.	9.
Attic	**9 None**	
1.1/4 Fin	4.Full Fin	7.
2.1/2 Fin	5.Fl/Stair	8.
3.3/4 Fin	6.	9.None
Insulation	**9 None**	
1.Full	4.Minimal	7.
2.Heavy	5.Partial	8.
3.Capped	6.	9.None
Unfinished %	**0%**	
Grade & Factor	**2 Fair 100%**	
1.E Grade	4.B Grade	7.
2.D Grade	5.A Grade	8.SC Grade
3.C Grade	6.AA Grade	9.Same
SQFT (Footprint)	**806**	
Condition	**4 Average**	
1.Poor	4.Avg	7.V G
2.Fair	5.Avg+	8.Exc
3.Avg-	6.Good	9.Same
Phys. % Good	**0%**	
Funct. % Good	**90%**	
Functional Code	**1 Incomplete**	
1.Incomp	4.	7.
2.O-Built	5.	8.Other
3.Damage	6.	9.None
Econ. % Good	**100%**	
Economic Code	**None**	
0.None	3.No Power	6.Bad Abut
1.Location	4.Generate	9.None
2.Encroach	5.SiteLimt	9.
Entrance Code	**0**	
1.Interior	4.Vacant	7.
2.Refusal	5.Estimate	8.
3.Informed	6.	9.
Information Code	**0**	
1.Owner	4.Agent	7.
2.Relative	5.Estimate	8.
3.Tenant	6.Other	9.

Date Inspected

Additions, Outbuildings & Improvements

Type	Year	Units	Grade	Cond	Phys.	Funct.	Sound Value
					%	%	
					%	%	
					%	%	
					%	%	
					%	%	
					%	%	
					%	%	
					%	%	
					%	%	
					%	%	

1.One Story Fram
2.Two Story Fram
3.Three Story Fr
4.1 & 1/2 Story
5.1 & 3/4 Story
6.2 & 1/2 Story
21.Open Frame Por
22.Encl Frame Por
23.Frame Garage
24.Frame Shed
25.Frame Bay Wind
26.1SFr Overhang
27.Unfin Basement
28.Unfinished Att
29.Finished Attic

Map Lot 006-005 | Account 1069 | Location 230 PHILBRICK LANE | Card 1 Of 1 | 9/12/2023

FROEHLICH, PETER E
230 PHILBRICK LANE
WHITEFIELD ME 04353

B4389P293

Previous Owner
FROEHLICH PETER E. &
* NORMA E. DEHAAS
P O BOX 94
WHITEFIELD ME 04353
Sale Date: 4/06/2011

Inspection Witnessed By:

X Date

No./Date	Description	Date Insp.

Notes:
12/22/20 REV W/MR, REMOVE SLAB FROM POLE BARN, ADD EPs

Whitefield

Property Data

Neighborhood **99 Whitefield**

Tree Growth Year **0**

X Coordinate **0**

Y Coordinate **0**

Zone/Land Use **11 Residential**

Secondary Zone

Topography **2 Rolling**

1.Level 4.Below St 7.
2.Rolling 5.Low 8.
3.Above St 6.Swampy 9.

Utilities **4 Drilled Well** **6 Septic System**

1.OutHouse 4.Dr Well 7.Cesspool
2.PblcWtr 5.Dug Well 8.LakeDraw
3.PblcSewr 6.Septic 9.None

Street **3 Gravel**

1.Paved 4.Proposed 7.
2.Semi Imp 5.Private 8.
3.Gravel 6. 9.None

0

0

Sale Data

Sale Date **4/06/2011**

Price **143,750**

Sale Type **2 Land & Buildings**

1.Land 4.Mfg unit 7.
2.L & B 5.Other 8.
3.Building 6. 9.

Financing **9 Unknown**

1.Convent 4.Seller 7.
2.FHA/VA 5.Private 8.
3.Assumed 6.Cash 9.Unknown

Validity **5 Partial Interest**

1.Valid 4.Split 7.Changes
2.Related 5.Partial 8.Other
3.Distress 6.Exempt 9.

Verified **5 Public Record**

1.Buyer 4.Agent 7.Family
2.Seller 5.Pub Rec 8.Other
3.Lender 6.MLS 9.

Assessment Record

Year	Land	Buildings	Exempt	Total
2011	52,875	158,525	10,000	201,400
2012	52,875	158,525	10,000	201,400
2013	59,600	158,525	10,000	208,125
2014	59,600	158,525	10,000	208,125
2015	59,600	158,525	10,000	208,125
2016	59,600	158,525	10,000	208,125
2017	59,600	158,525	15,000	203,125
2018	59,600	158,525	20,000	198,125
2019	59,600	158,525	20,000	198,125
2020	59,600	158,525	20,000	198,125
2021	59,600	158,525	25,000	193,125
2022	59,600	157,394	24,500	192,494
2023	59,600	157,394	23,000	193,994
2024	59,600	157,394	19,000	197,994

Land Data

Front Foot	Type	Effective Frontage	Effective Depth	Influence Factor	Influence Code
11.Base 100fft				%	
12.Delta Triangle				%	
13.Nabla Triangle				%	
14.Sec 101to200ff				%	
15.FF 201+Over				%	
				%	
				%	
Square Foot		**Square Feet**			
16.Regular Lot				%	
17.Secondary Lot				%	
18.Excess land				%	
19.Condominium				%	
20.Miscellaneous				%	
				%	
				%	
Fract. Acre		**Acreage/Sites**			
21.Commercial Sit	22	1.50	100	%	0
22.Base Lot	28	3.50	100	%	0
23.A	45	1.00	100	%	0
Acres	29	15.00	100	%	0
24.B	30	19.00	100	%	0
25.Lakefront Site				%	
26.D				%	
27.Secondary Lot					
28.Rear Land up t					
29.Rear Land 5-20					

Total Acreage 39.00

Influence Codes

1.Un-Buildable
2.Excess Frtg
3.Topography
4.Size/Shape
5.Access
6.Deed Restricti
7.OPEN SPACE
8.Code Restricti
9.Fract Share
Acres
30.Rear Land 20-5
31.Rear Land 50+
32.Tillable/Pastu
33.Frm/OpnBlue/Cr
34.Farm/Open Spac
35.Farm/Open Spac
36.Farm/Open Spac
37.Treegrowth SW
38.Treegrowth MW
39.Treegrowth HW
40.Wasteland/RP
41.G
42.Mobile Home Si
43.PublicWtr/Sept
44.PrivateWtr/Sep
45.Lot improvemen
46.Miscellaneous

Whitefield

Map Lot 006-005 | Account 1069 | Location 230 PHILBRICK LANE | Card 1 Of 1 | 9/12/2023

Building Style	**4 Cape Cod**	
0.	4.Cape	8.Log
1.Conv.	5.Garrison	9.Other
2.Ranch	6.Split	10.Farnhou
3.R Ranch	7.Contemp	11.Mfg Dbl
Dwelling Units	**1**	
Other Units	**0**	
Stories	**4 One & 1/2 Story**	
1.1	4.1.5	7.
2.2	5.1.75	8.
3.3	6.2.5	9.
Exterior Walls	**1 Wood Siding**	
0.	4.Asbestos	8.Concrete
1.Wood	5.Stucco	9.Other
2.Vin/Al	6.Brick	10.Wd Shgl
3.Compos.	7.Stone	11.Cement
Roof Surface	**1 Asphalt Shingles**	
1.Asphalt	4.Wood Sh	7.
2.Metal	5.Other	8.
3.Composit	6.	9.
SF Masonry Trim	**0**	
OPEN-3-CUSTOM	**0**	
OPEN-4-CUSTOM	**0**	
Year Built	**1975**	
Year Remodeled	**0**	
Foundation	**2 Concrete Block**	
1.Concrete	4.Wood	7.
2.C Block	5.Slab	8.
3.Br/Stone	6.Piers	9.
Basement	**4 Full Basement**	
1.1/4 Bmt	4.Full Bmt	7.
2.1/2 Bmt	5.None	8.
3.3/4 Bmt	6.	9.None
Bsmt Gar # Cars	**0**	
Wet Basement	**1 Dry Basement**	
1.Dry	4.	7.
2.Damp	5.	8.
3.Wet	6.	9.

SF Bsmt Living	**0**	
Fin Bsmt Grade	**0 0**	
BASEMENT FLOOR	**0**	
Heat Type	**100%**	**5 Forced Warm Air**
0.	4.Steam	8.Fl/Wall
1.HWBB	5.FWA	9.No Heat
2.HWCI	6.GravWA	10.Rad/BB
3.H Pump	7.Electric	11.Monitor
Cool Type	**0%**	**9 None**
1.Refrig	4.W&C Air	7.
2.Evapor	5.Radheat	8.
3.H Pump	6.	9.None
Kitchen Style	**1 New/Remodeled**	
1.New/Remo	4.Obsolete	7.
2.Typical	5.	8.
3.Old Type	6.	9.None
Bath(s) Style	**1 New/modern**	
1.New/Modr	4.Obsolete	7.
2.Typical	5.	8.
3.Old Type	6.	9.None
# Rooms	**7**	
# Bedrooms	**3**	
# Full Baths	**1**	
# Half Baths	**0**	
# Addn Fixtures	**1**	
# Fireplaces	**0**	

TRIO Software
A Division of Harris Computer Systems

Layout	**1 Typical**	
1.Typical	4.	7.
2.Inadeq	5.	8.
3.Horrid	6.	9.
Attic	**9 None**	
1.1/4 Fin	4.Full Fin	7.
2.1/2 Fin	5.Fl/Stair	8.
3.3/4 Fin	6.	9.None
Insulation	**1 Full**	
1.Full	4.Minimal	7.
2.Heavy	5.Partial	8.
3.Capped	6.	9.None
Unfinished %	**0%**	
Grade & Factor	**3 Average 100%**	
1.E Grade	4.B Grade	7.
2.D Grade	5.A Grade	8.SC Grade
3.C Grade	6.AA Grade	9.Same
SQFT (Footprint)	**840**	
Condition	**6 Good**	
1.Poor	4.Avg	7.V G
2.Fair	5.Avg+	8.Exc
3.Avg-	6.Good	9.Same
Phys. % Good	**0%**	
Funct. % Good	**100%**	
Functional Code	**9 None**	
1.Incomp	4.	7.
2.O-Built	5.	8.Other
3.Damage	6.	9.None
Econ. % Good	**100%**	
Economic Code	**None**	
0.None	3.No Power	6.Bad Abut
1.Location	4.Generate	9.None
2.Encroach	5.SiteLimt	9.
Entrance Code	**1 Interior Inspect**	
1.Interior	4.Vacant	7.
2.Refusal	5.Estimate	8.
3.Informed	6.	9.
Information Code	**1 Owner**	
1.Owner	4.Agent	7.
2.Relative	5.Estimate	8.
3.Tenant	6.Other	9.

Date Inspected

Additions, Outbuildings & Improvements

Type	Year	Units	Grade	Cond	Phys.	Funct.	Sound Value
1 One Story Frame	2003	768	4 100	7	0 %	100 %	
23 Frame Garage	1975	756	3 100	4	0 %	100 %	
24 Frame Shed	1993	120	3 100	4	0 %	100 %	
24 Frame Shed	1993	192	3 100	4	0 %	100 %	
22 Encl Frame Porch	0	15	2 100	0	0 %	0 %	
22 Encl Frame Porch	0	128	0 0	0	0 %	0 %	
					%	%	
					%	%	
					%	%	
					%	%	

1.One Story Fram
2.Two Story Fram
3.Three Story Fr
4.1 & 1/2 Story
5.1 & 3/4 Story
6.2 & 1/2 Story
21.Open Frame Por
22.Encl Frame Por
23.Frame Garage
24.Frame Shed
25.Frame Bay Wind
26.1SFr Overhang
27.Unfin Basement
28.Unfinished Att
29.Finished Attic

Map Lot 019-011-A | Account 1425 | Location 408 DEVINE ROAD | Card 1 Of 1 | 9/12/2023

FURROW, JOSEPH J
FURROW, ANGELA
408 DEVINE ROAD
WHITEFIELD ME 04353

B3741P77

Previous Owner
GOEDECKE STEVEN M.
183 WATER STREET

AUGUSTA ME 04330
Sale Date: 10/25/2004

Inspection Witnessed By:

X Date

No./Date	Description	Date Insp.

Notes:
11/1/19-REV W/MRS. ADJ COND

Whitefield

Property Data

Neighborhood **1 Whitefield**

Tree Growth Year **0**

X Coordinate **0**

Y Coordinate **0**

Zone/Land Use **11 Residential**

Secondary Zone

Topography **1 Level** **9**

1.Level	4.Below St	7.
2.Rolling	5.Low	8.
3.Above St	6.Swampy	9.

Utilities **4 Drilled Well** **6 Septic System**

1.OutHouse	4.Dr Well	7.Cesspool
2.PblcWtr	5.Dug Well	8.LakeDraw
3.PblcSewr	6.Septic	9.None

Street **9 None**

1.Paved	4.Proposed	7.
2.Semi Imp	5.Private	8.
3.Gravel	6.	9.None

0

0

Sale Data

Sale Date **10/25/2004**

Price **53,500**

Sale Type **1 Land Only**

1.Land	4.Mfg unit	7.
2.L & B	5.Other	8.
3.Building	6.	9.

Financing **9 Unknown**

1.Convent	4.Seller	7.
2.FHA/VA	5.Private	8.
3.Assumed	6.Cash	9.Unknown

Validity

1.Valid	4.Split	7.Changes
2.Related	5.Partial	8.Other
3.Distress	6.Exempt	9.

Verified **5 Public Record**

1.Buyer	4.Agent	7.Family
2.Seller	5.Pub Rec	8.Other
3.Lender	6.MLS	9.

Assessment Record

Year	Land	Buildings	Exempt	Total
2011	28,500	35,130	0	63,630
2012	28,500	35,130	0	63,630
2013	30,000	35,130	0	65,130
2014	30,000	35,130	0	65,130
2015	30,000	35,130	0	65,130
2016	30,000	35,130	0	65,130
2017	30,000	35,130	0	65,130
2018	30,000	35,130	0	65,130
2019	30,000	35,130	0	65,130
2020	30,000	35,130	0	65,130
2021	30,000	41,812	0	71,812
2022	30,000	41,812	24,500	47,312
2023	30,000	41,812	23,000	48,812
2024	30,000	41,812	19,000	52,812

Land Data

Front Foot	Type	Effective Frontage	Effective Depth	Influence Factor	Influence Code
11.Base 100fft				%	
12.Delta Triangle				%	
13.Nabla Triangle				%	
14.Sec 101to200ff				%	
15.FF 201+Over				%	
				%	
				%	
Square Foot		**Square Feet**			
16.Regular Lot				%	
17.Secondary Lot				%	
18.Excess land				%	
19.Condominium				%	
20.Miscellaneous				%	
				%	
				%	
Fract. Acre		**Acreage/Sites**			
21.Commercial Sit	22	1.37		100 %	0
22.Base Lot	45	1.00		100 %	0
23.A				%	
Acres				%	
24.B				%	
25.Lakefront Site				%	
26.D				%	
27.Secondary Lot				%	
28.Rear Land up t					
29.Rear Land 5-20					

Total Acreage 1.37

Influence Codes

1.Un-Buildable
2.Excess Frtg
3.Topography
4.Size/Shape
5.Access
6.Deed Restricti
7.OPEN SPACE
8.Code Restricti
9.Fract Share
Acres
30.Rear Land 20-5
31.Rear Land 50+
32.Tillable/Pastu
33.Frm/OpnBlue/Cr
34.Farm/Open Spac
35.Farm/Open Spac
36.Farm/Open Spac
37.Treegrowth SW
38.Treegrowth MW
39.Treegrowth HW
40.Wasteland/RP
41.G
42.Mobile Home Si
43.PublicWtr/Sept
44.PrivateWtr/Sep
45.Lot improvemen
46.Miscellaneous

Whitefield

Map Lot 019-011-A | Account 1425 | Location 408 DEVINE ROAD | Card 1 Of 1 | 9/12/2023

Building Style **10 Farmhouse**		
0.	4.Cape	8.Log
1.Conv.	5.Garrison	9.Other
2.Ranch	6.Split	10.Farnhou
3.R Ranch	7.Contemp	11.Mfg Dbl
Dwelling Units **1**		
Other Units **0**		
Stories **4 One & 1/2 Story**		
1.1	4.1.5	7.
2.2	5.1.75	8.
3.3	6.2.5	9.
Exterior Walls **2 Vinyl/Aluminum**		
0.	4.Asbestos	8.Concrete
1.Wood	5.Stucco	9.Other
2.Vin/Al	6.Brick	10.Wd Shgl
3.Compos.	7.Stone	11.Cement
Roof Surface **2 Sheet Metal**		
1.Asphalt	4.Wood Sh	7.
2.Metal	5.Other	8.
3.Composit	6.	9.
SF Masonry Trim **0**		
OPEN-3-CUSTOM **0**		
OPEN-4-CUSTOM **0**		
Year Built **1890**		
Year Remodeled **1960**		
Foundation **6 Piers**		
1.Concrete	4.Wood	7.
2.C Block	5.Slab	8.
3.Br/Stone	6.Piers	9.
Basement **9 No Basement**		
1.1/4 Bmt	4.Full Bmt	7.
2.1/2 Bmt	5.None	8.
3.3/4 Bmt	6.	9.None
Bsmt Gar # Cars **0**		
Wet Basement **9 No Basement**		
1.Dry	4.	7.
2.Damp	5.	8.
3.Wet	6.	9.

SF Bsmt Living **0**		
Fin Bsmt Grade **0 0**		
BASEMENT FLOOR **0**		
Heat Type **100%** **11 Monitor Type Heating**		
0.	4.Steam	8.Fl/Wall
1.HWBB	5.FWA	9.No Heat
2.HWCI	6.GravWA	10.Rad/BB
3.H Pump	7.Electric	11.Monitor
Cool Type **0%** **9 None**		
1.Refrig	4.W&C Air	7.
2.Evapor	5.Radheat	8.
3.H Pump	6.	9.None
Kitchen Style **2 Typical**		
1.New/Remo	4.Obsolete	7.
2.Typical	5.	8.
3.Old Type	6.	9.None
Bath(s) Style **2 Typical Bath(s)**		
1.New/Modr	4.Obsolete	7.
2.Typical	5.	8.
3.Old Type	6.	9.None
# Rooms **4**		
# Bedrooms **2**		
# Full Baths **1**		
# Half Baths **0**		
# Addn Fixtures **1**		
# Fireplaces **0**		

TRIO Software
A Division of Harris Computer Systems

Layout **1 Typical**		
1.Typical	4.	7.
2.Inadeq	5.	8.
3.Horrid	6.	9.
Attic **9 None**		
1.1/4 Fin	4.Full Fin	7.
2.1/2 Fin	5.Fl/Stair	8.
3.3/4 Fin	6.	9.None
Insulation **1 Full**		
1.Full	4.Minimal	7.
2.Heavy	5.Partial	8.
3.Capped	6.	9.None
Unfinished % **0%**		
Grade & Factor **2 Fair 100%**		
1.E Grade	4.B Grade	7.
2.D Grade	5.A Grade	8.SC Grade
3.C Grade	6.AA Grade	9.Same
SQFT (Footprint) **624**		
Condition **5 Above Average**		
1.Poor	4.Avg	7.V G
2.Fair	5.Avg+	8.Exc
3.Avg-	6.Good	9.Same
Phys. % Good **0%**		
Funct. % Good **100%**		
Functional Code **9 None**		
1.Incomp	4.	7.
2.O-Built	5.	8.Other
3.Damage	6.	9.None
Econ. % Good **100%**		
Economic Code **None**		
0.None	3.No Power	6.Bad Abut
1.Location	4.Generate	9.None
2.Encroach	5.SiteLimt	9.
Entrance Code **1 Interior Inspect**		
1.Interior	4.Vacant	7.
2.Refusal	5.Estimate	8.
3.Informed	6.	9.
Information Code **1 Owner**		
1.Owner	4.Agent	7.
2.Relative	5.Estimate	8.
3.Tenant	6.Other	9.

Date Inspected

Additions, Outbuildings & Improvements

Type	Year	Units	Grade	Cond	Phys.	Funct.	Sound Value
24 Frame Shed	1960	450	2 100	2	0 %	100 %	
23 Frame Garage	1960	264	2 100	3	0 %	100 %	
409 Concrete Pad	1960	264	2 100	3	0 %	100 %	
					%	%	
					%	%	
					%	%	
					%	%	
					%	%	
					%	%	
					%	%	

1.One Story Fram
2.Two Story Fram
3.Three Story Fr
4.1 & 1/2 Story
5.1 & 3/4 Story
6.2 & 1/2 Story
21.Open Frame Por
22.Encl Frame Por
23.Frame Garage
24.Frame Shed
25.Frame Bay Wind
26.1SFr Overhang
27.Unfin Basement
28.Unfinished Att
29.Finished Attic