

Town of Herman 2040 Comprehensive Plan Update

WE NEED YOUR INPUT!!



An on-line Project Hub has been created for residents and stakeholders of the Town of Herman to engage with the Town on the development of it's Year 2040 Comprehensive Plan, an update to the existing 2030 Comprehensive Plan prepared in 2005.

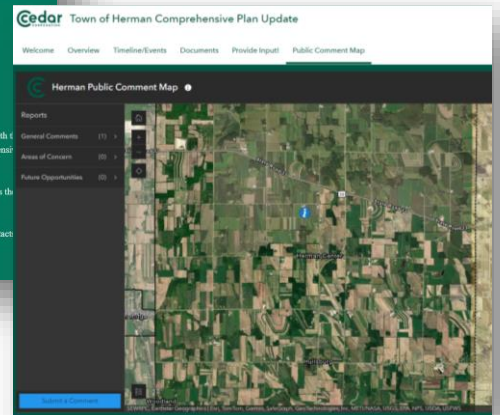
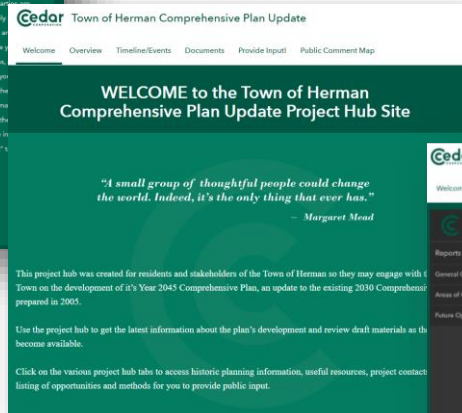

Use the Project Hub to get the latest information about the plan's development and review draft materials as they become available. Click on the various Project Hub tabs to access historic planning information, useful resources, project contacts, and a listing of opportunities and methods for you to provide public input.

Scan the QR Code to go directly to the Project Hub or visit this link to access it:

<https://herman-cedarcorp.hub.arcgis.com/>



SCAN ME





WE NEED YOUR INPUT!!

An on-line Project Hub has been created for residents and stakeholders of the Town of Herman to engage with the Town on the development of its **Year 2040 Comprehensive Plan**, an update to the existing 2030 Comprehensive Plan prepared in 2005.

Use the Project Hub to get the latest information about the plan's development and review draft materials as they become available. Click on the various Project Hub tabs to access historic planning information, useful resources, project contacts, and a listing of opportunities and methods for you to provide public input.

Scan the QR Code to go directly to the Project Hub or visit this link to access it:

<https://herman-cedarcorp.hub.arcgis.com/>



WE NEED YOUR INPUT!!

An on-line Project Hub has been created for residents and stakeholders of the Town of Herman to engage with the Town on the development of its **Year 2040 Comprehensive Plan**, an update to the existing 2030 Comprehensive Plan prepared in 2005.

Use the Project Hub to get the latest information about the plan's development and review draft materials as they become available. Click on the various Project Hub tabs to access historic planning information, useful resources, project contacts, and a listing of opportunities and methods for you to provide public input.

Scan the QR Code to go directly to the Project Hub or visit this link to access it:

<https://herman-cedarcorp.hub.arcgis.com/>

