



















LEGEND

-  MS4 Regulated Outfalls
-  Storm Manhole
-  Municipal SW Line
-  State SW Line
-  Private SW Line
-  Impaired Streams
-  Municipal BMP
-  Private BMP
-  Sewersheds
-  Christina TMDL Subbasins
-  Local Roads
-  State Roads
-  Topography (10-ft.)
-  Lakes and Ponds
-  Rivers and Streams
-  2010 Urbanized Area
-  Township Boundary
-  Tax Parcels



**West Brandywine Township,
Chester County, Pennsylvania
MS4 STORM SEWER SYSTEM
AND OUTFALL LOCATION MAP**