




SEE MAP 35

SEE MAP 35

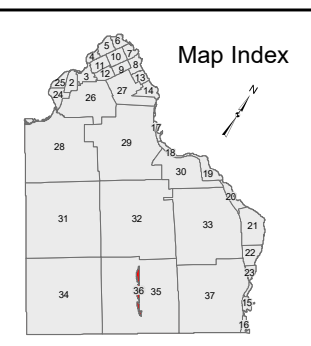
Map prepared by LatLong Logic, LLC for the City of Calais (January 2018).

Aerial Layer Credits: Source: Esri, DigitalGlobe, GeoEye, Earthstar Geographics, CNES/Airbus DS, USDA, USGS, AeroGRID, IGN, and the GIS User Community



**CITY OF CALAIS**  
Washington County

SCALE: 1 in = 200 ft  
0 100 200 400




**LEGEND**  
 Zoning boundary (Shoreland zoning not shown)  
 Parcel boundary  
 C-1 Zoning designation

Easement/Right-of-Way  
 Historic lot line  
 Parcel hook  
 Shoreland setback (250 feet)  
 Sunrise Snowmobilers Trail

2-1 Parcel Number  
 150 Survey Dimension (Feet)  
 The information on this map is for assessment purposes only, is not a legal survey, and is not intended to be used for conveyance.

Additional copies can be obtained from:  
 Calais Assessor's Office  
 11 Church Street  
 Calais, Maine 04619  
 (207) 454-2521



PROPERTY MAPS  
**Map Sheet**  
**36**