










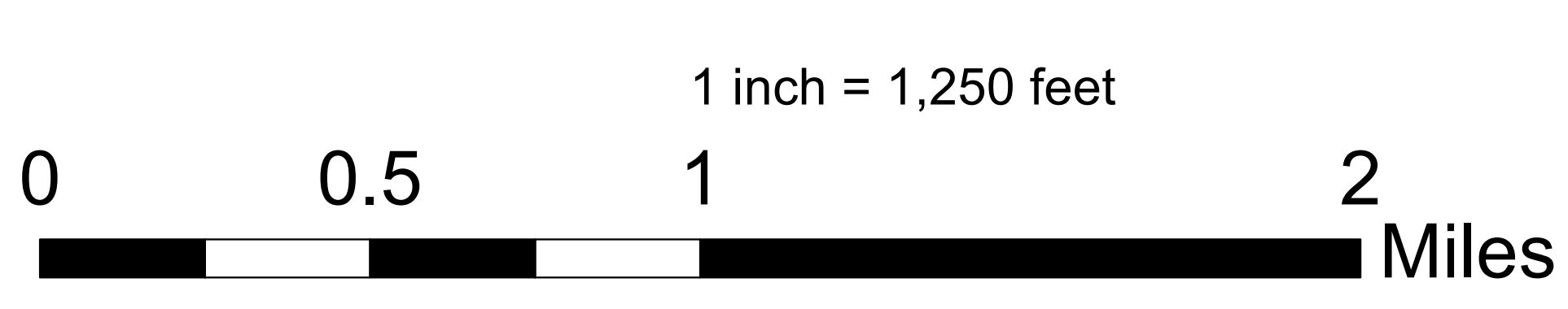



-  NYS State Ag District 6
- Proposed Zones 2016**
-  A1- AGRICULTURAL ZONE
-  B1- BUSINESS ZONE
-  B2- SPECIAL BUSINESS ZONE
-  BP- PLANNED BUSINESS ZONE
-  R1- RESIDENTIAL ZONE
-  R2- RESIDENTIAL ZONE
-  RM- MOBILE HOME RESIDENTIAL
-  Parcels
-  Roads
-  Town of Newport

Date: 4/28/2016

Proposed Newport Zoning 2016

Date of Photography: April 2013



This information was compiled for planning purposes and may not be reproduced or transmitted for commercial purposes or for any other purpose without the prior authorization of Herkimer Oneida Counties Comprehensive Planning Program (HOCCPP). HOCCPP shall not be liable for misuse or misrepresentation of this information. HOCCPP makes no claim as to the accuracy or completeness of the data contained herein.