











Zoning Districts

-  RESIDENTIAL A
-  RESIDENTIAL B
-  RESIDENTIAL C
-  RESIDENTIAL D
-  NEIGHBORHOOD COMMERCIAL
-  COMMERCIAL / INDUSTRIAL
-  I-79 RIGHT-OF-WAY
-  CONSERVATION OVERLAY

**Sewickley Hills
Borough Zoning Map**



Prepared by:
 DataPlan, Inc.
 347 Franklin St.
 Slippery Rock, Pa
 16057
 January 1995
 Updated:
 July 1995