



Appendix L

Agricultural, Natural and Cultural Resources

APPENDIX L: AGRICULTURAL, NATURAL AND CULTURAL RESOURCES

TABLE OF CONTENTS

Arsenic Casing Area – Towns of Dale and Hortonia	L-1
Arsenic Casing Area – Town of Greenville	L-2
Arsenic Casing Area – Towns of Liberty and Hortonia	L-3
Arsenic Casing Area – Town of Ellington	L-4
Natural Heritage Inventory by Town and Range for Outagamie County	L-5
Solid and Hazardous Waste Active Sites	L-10
WDNR Waste Facilities	L-14
Wisconsin Architecture of History Inventory Sites in the Village of Hortonville	L-23
Wisconsin Architecture of History Inventory Sites in the Town of Dale	L-24
Wisconsin Architecture of History Inventory Sites in the Town of Ellington	L-25
Wisconsin Architecture of History Inventory Sites in the Town of Greenville	L-25
Wisconsin Architecture of History Inventory Sites in the Town of Hortonia	L-25
Wisconsin Architecture of History Inventory Sites in the Town of Liberty	L-26


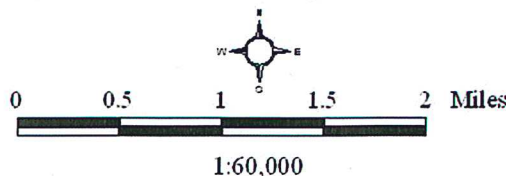
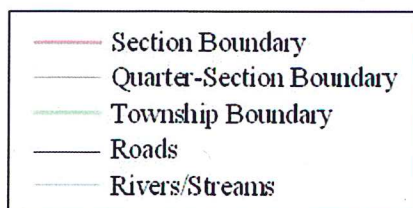
Page intentionally left blank.

Minimum Well Casing & Cement Grout Depth* For Bedrock Wells Within the Arsenic "Special Well Casing Pipe Depth Area" Towns of Dale & Hortonia, Outagamie County T21N, R15E



*Within each quarter section the minimum depth of the upper-enlarged drillhole, casing pipe and cement grout is indicated by the number provided. Although unlikely, the minimum casing/grout depths provided above may not get you down to the Cambrian Sandstone. However, in any case, the casing and grout shall extend at least to the top of the Cambrian Sandstone.

Note: The first 10-15 feet of the Cambrian Sandstone is usually reddish in color and can produce water with a high iron content. You may want to also case and grout through this top layer.



Effective Date: October 1, 2004

Wisconsin Department of Natural Resources
Bureau of Drinking Water & Groundwater

Outagamie County


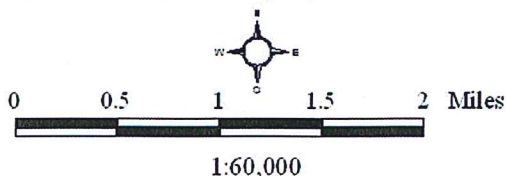
Minimum Well Casing & Cement Grout Depth* For Bedrock Wells Within the Arsenic "Special Well Casing Pipe Depth Area" Town of Greenville, Outagamie County T21N, R16E



*Within each quarter section the minimum depth of the upper-enlarged drillhole, casing pipe and cement grout is indicated by the number provided. Although unlikely, the minimum casing/grout depths provided above may not get you down to the Cambrian Sandstone. However, in any case, the casing and grout shall extend at least to the top of the Cambrian Sandstone.

Note: The first 10-15 feet of the Cambrian Sandstone is usually reddish in color and can produce water with a high iron content. You may want to also case and grout through this top layer.

- Section Boundary
- Quarter-Section Boundary
- Township Boundary
- Roads
- Rivers/Streams

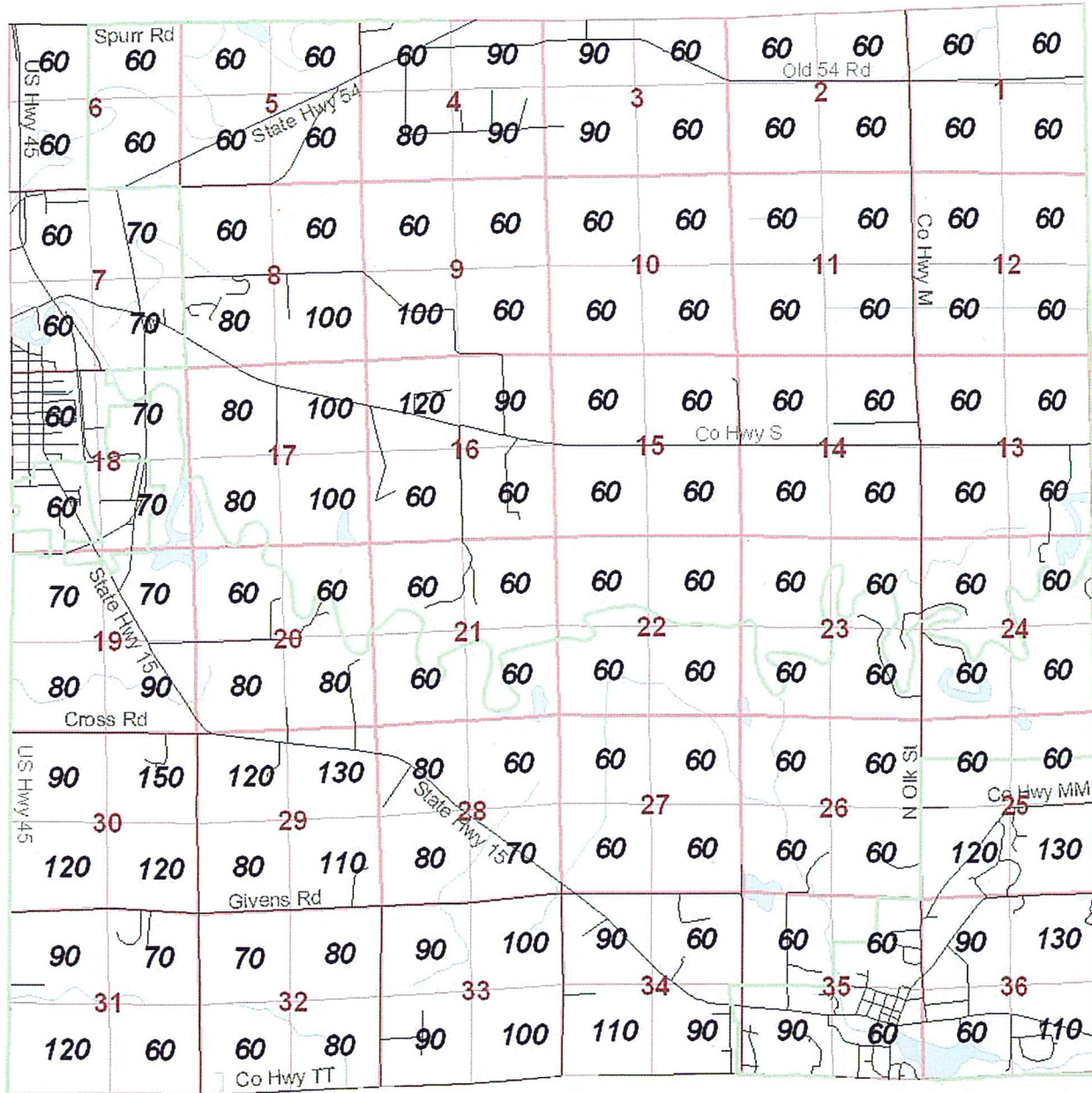


Effective Date: October 1, 2004

Wisconsin Department of Natural Resources
Bureau of Drinking Water & Groundwater


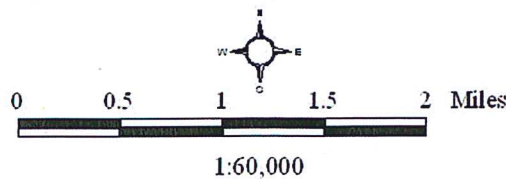
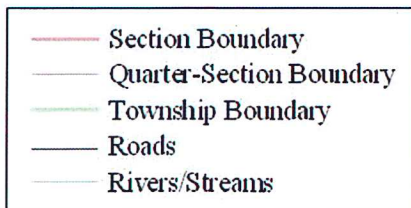
Outagamie County

Minimum Well Casing & Cement Grout Depth* For Bedrock Wells Within the Arsenic "Special Well Casing Pipe Depth Area" Towns of Liberty & Hortonia, Outagamie County T22N, R15E



*Within each quarter section the minimum depth of the upper-enlarged drillhole, casing pipe and cement grout is indicated by the number provided. Although unlikely, the minimum casing/grout depths provided above may not get you down to the Cambrian Sandstone. However, in any case, the casing and grout shall extend at least to the top of the Cambrian Sandstone.

Note: The first 10-15 feet of the Cambrian Sandstone is usually reddish in color and can produce water with a high iron content. You may want to also case and grout through this top layer.

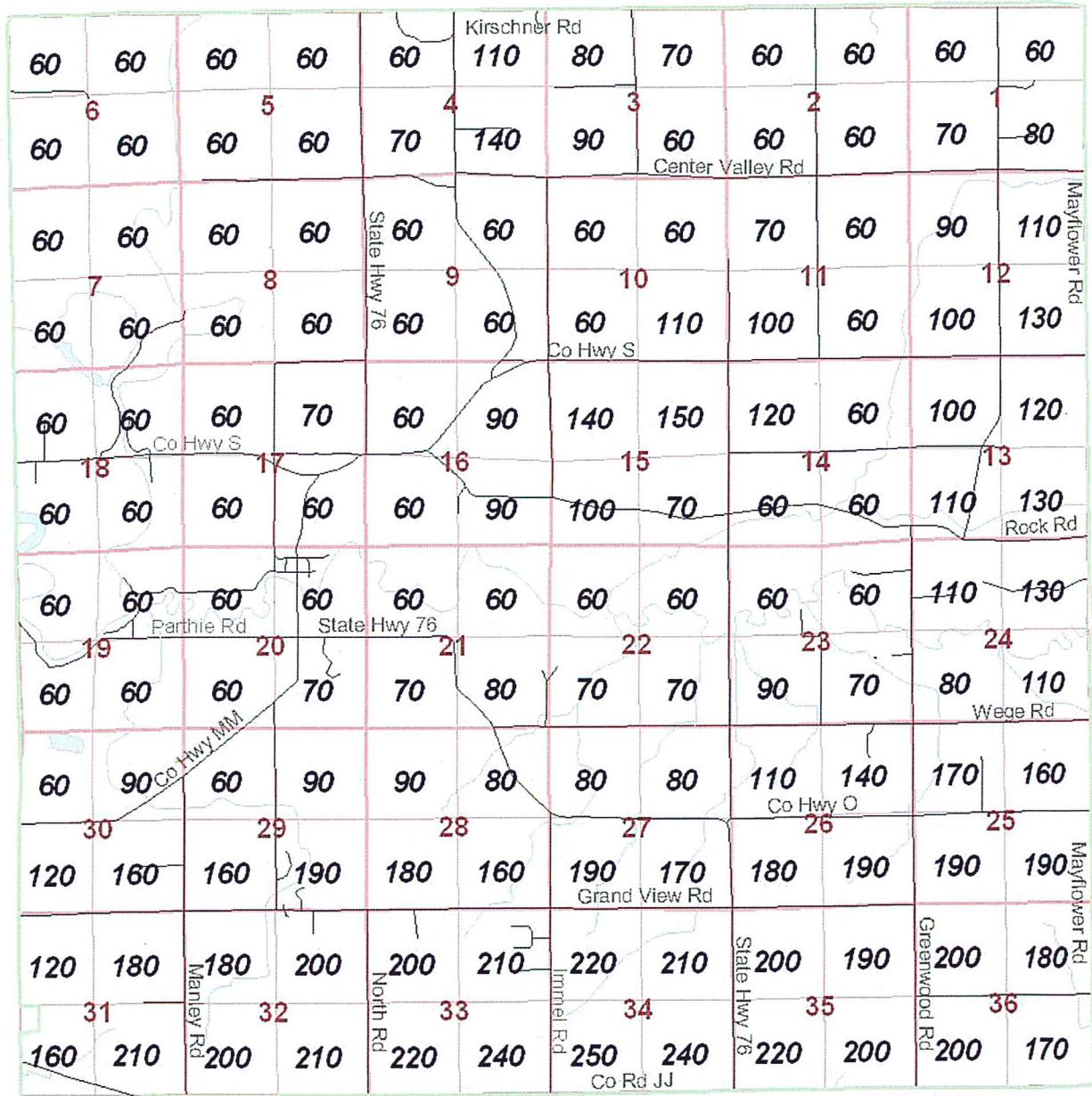


Effective Date: October 1, 2004

Wisconsin Department of Natural Resources
Bureau of Drinking Water & Groundwater


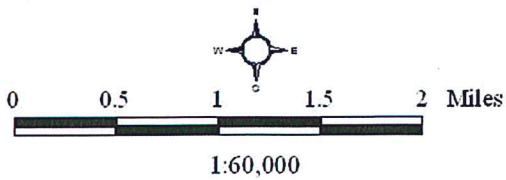
Outagamie County

Minimum Well Casing & Cement Grout Depth* For Bedrock Wells Within the Arsenic "Special Well Casing Pipe Depth Area" Town of Ellington, Outagamie County T22N, R16E



*Within each quarter section the minimum depth of the upper-enlarged drillhole, casing pipe and cement grout is indicated by the number provided. Although unlikely, the minimum casing/grout depths provided above may not get you down to the Cambrian Sandstone. However, in any case, the casing and grout shall extend at least to the top of the Cambrian Sandstone.
 Note: The first 10-15 feet of the Cambrian Sandstone is usually reddish in color and can produce water with a high iron content. You may want to also case and grout through this top layer.

- Section Boundary
- Quarter-Section Boundary
- Township Boundary
- Roads
- Rivers/Streams



Effective Date: October 1, 2004

Wisconsin Department of Natural Resources
Bureau of Drinking Water & Groundwater

Outagamie County

Natural Heritage Inventory by Town and Range for Outagamie County

The Natural Heritage Inventory (NHI) database contains recent and historic element (rare species and natural community) observations. A generalized version of the NHI database is provided below as a general reference and should not be used as a substitute for a WI Dept. of Natural Resources NHI review of a specific project area. The NHI database is dynamic; records are continually being added and/or updated. The following data are current as of 03/29/2013:

T. 21 N., R. 15 E. (Towns of Dale and Hortonia)

Scientific Name	Common Name	State Status	State Rank	Global Rank	Group Name
<i>Acipenser fulvescens</i>	Lake Sturgeon	SC/H	S3	G3G4	Fish
<i>Alasmidonta marginata</i>	Elktoe	SC/P	S3	G4	Mussel
Black spruce swamp	Black Spruce Swamp	NA	S3	G5	Community
<i>Buteo lineatus</i>	Red-shouldered Hawk	THR	S3S4B,S1	G5	Bird
<i>Chlosyne gorgone</i>	Gorgone Checker Spot	SC/N	S3	G5	Butterfly
<i>Dendroica cerulean</i>	Cerulean Wabler	THR	S2S3B	G4	Bird
Emergent marsh –wild rice	Emergent Marsh – Wild Rice	NA	S3	G3G4	Community
<i>Emydoidea blandingii</i>	Blanding’s Turtle	THR	S3S4	G4	Turtle
<i>Epioblasma triquetra</i>	Snuffbox	END	S3S4	G4	Mussel
<i>Erynnis lucilius</i>	Columbine Dusky Wing	SC/N	S2S3	G4	Butterfly
Floodplain forest	Floodplain Forest	NA	S3	G3	Community
<i>Haliaeetus leucocephalus</i>	Bald Eagle	SC/P	S4B,S4N	G5	Bird
<i>Lycaeides Melissa samuelis</i>	Karner Blue	SC/FL	S3	G5T2	Butterfly
<i>Myotis lucifugus</i>	Little Brown Bat	THR	S2S4	G3	Mammal
Northern wet-mesic forest	Northern Wet-mesic Forest	NA	S3S4	G3	Community
<i>Notropis texanus</i>	Weed Shiner	SC/N	S3	G5	Fish
Open bog	Open Bog	NA	S4	G5	Community
<i>Protonotaria citrea</i>	Prothonotary Wabler	SC/M	S3B	G5	Bird
<i>Quadrula quadrula</i>	Mapleleaf	SC/P	S3	G5	Mussel
<i>Stenelmis fascata</i>	A Riffle Beetle	SC/N	S2S3	GNR	Beetle
<i>Tritogonia verrucosa</i>	Buckhorn	THR	S2	G4G5	Mussel
Source: WDNR Natural Heritage Inventory; Outagamie County, 3/2013					

T. 21 N., R. 16 E. (Town of Greenville)

Scientific Name	Common Name	State Status	Federal Status	State Rank	Global Rank	Group Name
Migratory Bird Concentration Site	Migratory Bird Concentration Site	SC		SU	G3	Other
<i>Source: WDNR Natural Heritage Inventory; Outagamie County, 3/2013</i>						

T. 22 N., R. 15 E. (Towns of Liberty and Hortonia)

Scientific Name	Common Name	State Status	Federal Status	State Rank	Global Rank	Group Name
<i>Acipenser fulvescens</i>	Lake Sturgeon	SC/H		S3	G3G4	Fish
<i>Alasmidonta marginata</i>	Elktoe	SC/P		S3	G4	Mussel
Black spruce swamp	Black Spruce Swamp	NA		S3?	G5	Community
<i>Buteo lineatus</i>	Red-shouldered Hawk	THR		S3S4B,S1	G5	Bird
<i>Chlosyne gorgone</i>	Gorgone Checker Spot	SC/N		S3	G5	Butterfly
<i>Dendroica cerulea</i>	Cerulean Warbler	THR		S2S3B	G4	Bird
Emergent marsh - wild rice	Emergent Marsh - Wild Rice	NA		S3	G3G4	Community
<i>Emydoidea blandingii</i>	Blanding's Turtle	THR		S3S4	G4	Turtle
<i>Epioblasma triquetra</i>	Snuffbox	END	LE	S1	G3	Mussel
<i>Erynnis lucilius</i>	Columbine Dusky Wing	SC/N		S2S3	G4	Butterfly
Floodplain forest	Floodplain Forest	NA		S3	G3?	Community
<i>Haliaeetus leucocephalus</i>	Bald Eagle	SC/P		S4B,S4N	G5	Bird
<i>Lycaeides melissa samuelis</i>	Karner Blue	DC/FL	LE	S3	G5T2	Butterfly
<i>Myotis lucifugus</i>	Little Brown Bat	THR		S2S4	G3	Mammal
Northern wet-mesic forest	Northern Wet-mesic Forest	NA		S3S4	G3?	Community
<i>Notropis texanus</i>	Weed Shiner	SC/N		S3	G5	Fish
Open bog	Open bog	NA		S4	G5	Community
<i>Protonotaria citrea</i>	Prothonotary Warbler	SC/M		S3B	G5	Bird
<i>Quadrula quadrula</i>	Mapleleaf	SC/P		S3	G5	Mussel
<i>Stenelmis fuscata</i>	A Riffle Beetle	SC/N		S2S3	GNR	Beetle
<i>Tritogonia verrucosa</i>	Buckhorn	THR		S2	G4G5	Mussel
<i>Source: WDNR Natural Heritage Inventory; Outagamie County, 3/2013</i>						

T. 22 N., R. 16 E. (Town of Ellington)

Scientific Name	Common Name	State Status	Federal Status	State Rank	Global Rank	Group Name
<i>Acipenser fulvescens</i>	Lake Sturgeon	SC/H		S3	G3G4	Fish
<i>Alasmidonta marginata</i>	Elktoe	SC/P		S3	G4	Mussel
<i>Buteo lineatus</i>	Red-shouldered Hawk	THR		S3S4B,S1	G5	Bird
<i>Carex formosa</i>	Handsome Sedge	THR		S2	G\$	Plant
<i>Dendroica cerulea</i>	Cerulean Warbler	THR		S2S3B	G4	Bird
<i>Epioblasma triquetra</i>	Snuffbox	END	LE	S1	G3	Mussel
Floodplain forest	Floodplain Forest	NA		S3	G3?	Community
<i>Notropis texanus</i>	Weed Shiner	SC/N		S3	G5	Fish
<i>Quadrula quadrula</i>	Mapleleaf	SC/P		S3	G5	Mussel
Southern mesic forest	Southern Mesic Forest	NA		S3	G3?	Community
<i>Stenelmis antennalis</i>	A Riffle Beetle	SC/N		S2S3	GNR	Beetle
<i>Stenelmis fuscata</i>	A Riffle Beetle	SC/N		S2S3	GNR	Beetle
<i>Tritogonia verrucosa</i>	Buckhorn	THR		S2	G4G5	Mussel
<i>Source: WDNR Natural Heritage Inventory; Outagamie County, 3/2013</i>						

Key to the working list

Global Element Ranks:

G3 = Either very rare and local throughout its range or found locally (even abundantly at some of its locations) in a restricted range (e.g., a single state or physiographic region) or because of other factors making it vulnerable to extinction throughout its range; in terms of occurrences, in the range of 21 to 100.

G4 = Apparently globally secure, though it may be quite rare in parts of its range, especially at the periphery.

G5 = Demonstrably secure globally, though it may be quite rare in parts of its range, especially at the periphery.

GNR = Not ranked. Replaced G? rank and some GU ranks.

Subspecies and varieties are given subranks composed of the letter "T" plus a number or letter. The definition of the second character of the subrank parallels that of the full global rank. (Examples: a rare subspecies of a rare species is ranked G1T1; a rare subspecies of a common species is ranked G5T1.)

State Element Ranks:

S1 = Critically imperiled in Wisconsin because of extreme rarity (five or fewer occurrences or very few remaining individuals or acres) or because of some factor(s) making it especially vulnerable to extirpation from the state.

S2 = Imperiled in Wisconsin because of rarity (6 to 20 occurrences or few remaining individuals or acres) or because of some factor(s) making it very vulnerable to extirpation from the state.

S3 = Rare or uncommon in Wisconsin (21 to 100 occurrences).

S4 = Apparently secure in Wisconsin, with many occurrences.

SU = Possibly in peril in the state, but their status is uncertain. More information is needed.

State ranking of long-distance migrant animals:

Ranking long distance aerial migrant animals presents special problems relating to the fact that their non-breeding status (rank) may be quite different from their breeding status, if any, in Wisconsin. In other words, the conservation needs of these taxa may vary between seasons. In order to present a less ambiguous picture of a migrant's status, it is necessary to specify whether the rank refers to the breeding (B) or non-breeding (N) status of the taxon in question. (e.g. S2B,S5N).

US Status:

Federal protection status designated by the U.S. Fish and Wildlife Service's Endangered Species Program indicating the biological status of a species in the United States.

LE = listed endangered

LT = listed threatened

LE-LT = listed endangered in part of its range, threatened in another part

XN = nonessential experimental population(s) in part of its range

LT,PD = listed threatened, proposed for de-listing

C = candidate for future listing.

WI Status: Protection category designated by the DNR.

END = endangered

THR = threatened

SC = special concern.

Wisconsin Department of Natural Resources and federal regulations regarding special concern species range from full protection to no protection. The current categories and their respective level of protection are:

SC/P = fully protected

SC/N = no laws regulating use, possession, or harvesting

SC/H = take regulated by establishment of open closed seasons

SC/FL = federally protected as endangered or threatened, but not so designated by DNR

SC/M = fully protected by federal and state laws under the Migratory Bird Act.

Solid and Hazardous Waste Active Sites

Village of Hortonville

Waste Management Facility Search

Results :

Status	Facility Name	Address	Municipality	State	Zip	FID	County	Region
OPERATING	BORSCHÉ ROOFING PROFESSIONALS INC	N2971 HWY 15	HORTONVILLE	WI	54944	445102350	OUTAGAMIE	NORTHEAST
OPERATING	HORTONVILLE COMPOST SITE	453 E MAIN ST	HORTONVILLE	WI	54944	445180780	OUTAGAMIE	NORTHEAST
OPERATING	JBC MACHINE	145 INDUSTRIAL PARK AVE	HORTONVILLE	WI	54944	445128640	OUTAGAMIE	NORTHEAST
OPERATING	MID VALLEY INDUSTRIAL SERVICES INC	718 INDUSTRIAL PARK AVE	HORTONVILLE	WI	54944	445144260	OUTAGAMIE	NORTHEAST
OPERATING	MIDCON PRODUCTS INC	262 E MAIN ST	HORTONVILLE	WI	54944	445098170	OUTAGAMIE	NORTHEAST
OPERATING	T R DISPOSAL SERVICE	N883 NORTH RD	HORTONVILLE	WI	54944	445152510	OUTAGAMIE	NORTHEAST
OPERATING	TOM-CIN METALS INC	320 INDUSTRIAL PARK AVE	HORTONVILLE	WI	54944	445036790	OUTAGAMIE	NORTHEAST
OPERATING	VALLEY RESTORATION	428 E MAIN ST	HORTONVILLE	WI	54944	445139420	OUTAGAMIE	NORTHEAST
OPERATING	WEPCO WOLF RIVER SRVC CTR	STH 45, 2 MI NW OF HORTONVILLE	HORTONVILLE	WI	54944	445026010	OUTAGAMIE	NORTHEAST

Source: WDNR, SHWIMS on the Web. <http://dnr.wi.gov/sotw/BasicSearchAction.do>

Town of Greenville

Waste Management Facility Search Results :

Status	Facility Name	Address	Municipality	State	Zip	FID	County	Region
OPERATING	AFFINITY MEDICAL GROUP	W6981 PARKVIEW DRIVE	GREENVILLE	WI	54942	445164720	OUTAGAMIE	NORTHEAST
OPERATING	BALCO SVCS INC	N961 TOWERVIEW DR	GREENVILLE	WI	54942	445128530	OUTAGAMIE	NORTHEAST
OPERATING	CORCORAN PAINT	N1000 CRAFTSMEN DR	GREENVILLE	WI	54942	445166700	OUTAGAMIE	NORTHEAST
OPERATING	FINISHING PLUS	N1009 QUALITY DR	GREENVILLE	WI	54942	445180010	OUTAGAMIE	NORTHEAST
OPERATING	FIRELINE SPRINKLER CORP	N1043 TOWERVIEW DR	GREENVILLE	WI	54942	445160980	OUTAGAMIE	NORTHEAST

OPERATING	GRAPHIC COMPOSITION	N1246 TECHNICAL DR	GREENVILLE	WI	54942	445166920	OUTAGAMIE	NORTHEAST
OPERATING	H J JENNERJOHN-WI DOT-OEA 6430-01-00	N899 MUNI DR USH 45	GREENVILLE	WI	54911	445110490	OUTAGAMIE	NORTHEAST
OPERATING	HANSEL TRUCKING LLC	W6625 CTH JJ	GREENVILLE	WI	54942	445175390	OUTAGAMIE	NORTHEAST
OPERATING	INDUSTRIAL VENTILATION INC	N1001 TOWER VIEW DR	GREENVILLE	WI	54942	445129520	OUTAGAMIE	NORTHEAST
OPERATING	INDUSTRIAL VENTILATION INC	W6395 SPECIALTY DR	GREENVILLE	WI	54942	445153500	OUTAGAMIE	NORTHEAST
OPERATING	INSTRUMENT & VALVE SERVICES CO	N992 QUALITY DR STE A	GREENVILLE	WI	54942	345000260	OUTAGAMIE	NORTHEAST
OPERATING	IVI NORTH INC PLANT 3	W6447 LEVI DR	GREENVILLE	WI	54942	445186390	OUTAGAMIE	NORTHEAST
OPERATING	JANSPORT INC	N850 CTH CB	GREENVILLE	WI	54915	445123140	OUTAGAMIE	NORTHEAST
OPERATING	JOES COLLISION & RESTORATION LLC	N966 QUALITY DR	GREENVILLE	WI	54942	445139640	OUTAGAMIE	NORTHEAST
OPERATING	KORTH INC	W7002 SPRING RD	GREENVILLE	WI	54942	445122480	OUTAGAMIE	NORTHEAST
OPERATING	MILLER ELECTRIC MANUF CO - ADV TECH PLT	N822 COMMUNICATION DR	GREENVILLE	WI	54914	445167800	OUTAGAMIE	NORTHEAST
OPERATING	MILLER ELECTRIC MANUF CO - LIGHT IND PLT	N855 MAYFLOWER DR	GREENVILLE	WI	54914	445167910	OUTAGAMIE	NORTHEAST
OPERATING	MILLER ELECTRIC MANUF CO - PORTABLE PWR PROD	N675 MAYFLOWER DR	GREENVILLE	WI	54914	445168020	OUTAGAMIE	NORTHEAST
OPERATING	MILLER ELECTRIC MANUF CO 3-PHASE PLT	N720 COMMUNICATION DR	GREENVILLE	WI	54914	445167690	OUTAGAMIE	NORTHEAST
OPERATING	MILLER ELECTRIC MFG CO - ISG SOUTH	N676 COMMUNICATION DR	GREENVILLE	WI	54914	445119400	OUTAGAMIE	NORTHEAST
OPERATING	OMNICARE OF APPLETON	N926 TOWER VIEW DR UNIT A	GREENVILLE	WI	54942	445185620	OUTAGAMIE	NORTHEAST
OPERATING	OUTAGAMIE CNTY AIR-GULFSTREAM AEROSPACE CORP	W6365 DISCOVERY DR	GREENVILLE TN	WI	54914	445023810	OUTAGAMIE	NORTHEAST
OPERATING	OUTAGAMIE CO AIRPORT (FEDERAL EXPRESS CORP)	OUTAGAMIE CNTY AIRPORT	GREENVILLE TN	WI	54911	445097510	OUTAGAMIE	NORTHEAST
OPERATING	PLEXUS CORP - APPLETON 1	N800 CTH CB	GREENVILLE	WI	54914	445000160	OUTAGAMIE	NORTHEAST
OPERATING	RED TOP CAB CO INC	N497 CTH CB	GREENVILLE	WI	54915	445153610	OUTAGAMIE	NORTHEAST
OPERATING	SCHAETZEL EDMUND FARM	W7045 SPENCER RD	GREENVILLE TN	WI	54915	445128970	OUTAGAMIE	NORTHEAST
OPERATING	STERLING COLORS LLC	W6166	GREENVILLE	WI	54942	445186500	OUTAGAMIE	NORTHEAST

OPERATING	THE DISPLAY SHOP INC	GREENVILLE DR W6357 DESIGN DR UNIT B	GREENVILLE	WI	54942	445141950	OUTAGAMIE	NORTHEAST
OPERATING	TJWELS CO	W6570 QUALITY CT	GREENVILLE	WI	54942	445180450	OUTAGAMIE	NORTHEAST
OPERATING	TOYS FOR TRUCKS	W6411 GREENVILLE DR	GREENVILLE	WI	54942	445137660	OUTAGAMIE	NORTHEAST

Source: WDNR, SHWIMS on the Web. <http://dnr.wi.gov/sotw/BasicSearchAction.do>

Town of Hortonia

Waste Management Facility Search Results :

Status	Facility Name	Address	Municipality	State	Zip	FID	County	Region
OPERATING	AHLGRIMM EXPLOSIVES CO INC	W9899 GIVENS RD	HORTONIA TN	WI	54944	445184080	OUTAGAMIE	NORTHEAST

Source: WDNR, SHWIMS on the Web. <http://dnr.wi.gov/sotw/BasicSearchAction.do>

Town of Ellington

[HELP](#) | [DOWNLOAD](#)

No Facilities Found

Searching For:
Municipality begins with ELLINGTON
Facility in State of WI
Outagamie County
Facilities with Activities having Active Status

Sorted by Facility Name

Try broadening your search by entering fewer criteria values or less exacting ones. For example, if you enter 100 South Main Street and the address in the database is 100 S Main St, your search may not find the correct location. Try entering just Main. You may then narrow your search by selecting the county, municipality, activity type, etc. Check out Search Help for more information and standard abbreviations used in the database.

Source: WDNR, SHWIMS on the Web. <http://dnr.wi.gov/sotw/BasicSearchAction.do>

Town of Dale

Waste Management Facility Search Results :

Status	Facility Name	Address	Municipality	State	Zip	FID	County	Region
OPERATING	H2O UNDER PRESSURE INC	N892 DEPOT RD	DALE	WI	54931	469099620	OUTAGAMIE	NORTHEAST

Town of Liberty

[HELP](#) | [DOWNLOAD](#)

No Facilities Found

Searching For:

Municipality begins with LIBERTY
Facility in State of WI
Outagamie County
Facilities with Activities having Active Status

Sorted by Facility Name

Try broadening your search by entering fewer criteria values or less exacting ones. For example, if you enter 100 South Main Street and the address in the database is 100 S Main St, your search may not find the correct location. Try entering just Main. You may then narrow your search by selecting the county, municipality, activity type, etc. Check out Search Help for more information and standard abbreviations used in the database.

WDNR Waste Facilities

28 Facilities Found Searching For:

Municipality begins with HORTONVILLE

Facility in State of WI

Sorted by Facility Name

<u>Facility Status</u>	Facility Name Address	FID	County	Region
CLOSED	AGRILINK FOODS HORTONVILLE 302 S LINCOLN ST HORTONVILLE, WI 54944	445030630	OUTAGAMIE	NORTHEAST
CLOSED	AMERITECH HORTONVILLE P1106 209 HILL ST HORTONVILLE, WI 54944	445021280	OUTAGAMIE	NORTHEAST
CLOSED	AMERITECH HORTONVILLE P1130D CTH M 3/4 MI S OF HORTONVILLE HORTONVILLE, WI 54944	445020730	OUTAGAMIE	NORTHEAST
OPERATING	AT&T HORTONVILLE LMD 2 MI N OF HORTONVILLE HORTONVILLE, WI 54944	445022380	OUTAGAMIE	NORTHEAST
OPERATING	BORSCHE ROOFING PROFESSIONALS INC N2971 HWY 15 HORTONVILLE, WI 54944	445102350	OUTAGAMIE	NORTHEAST
OPERATING	FANNIN OIL CO 336 S LINCOLN ST HORTONVILLE, WI 54944	445003790	OUTAGAMIE	NORTHEAST
OPERATING	FOX VALLEY STEEL & WIRE 111 N DOUGLAS ST HORTONVILLE, WI 54944	445031620	OUTAGAMIE	NORTHEAST
OPERATING	HORTONVILLE AMOCO (C-STORE) 102 E MAIN ST HORTONVILLE, WI 54944	445073750	OUTAGAMIE	NORTHEAST

Facility Status	Facility Name Address	FID	County	Region
OPERATING	HORTONVILLE COMPOST SITE 453 E MAIN ST HORTONVILLE, WI 54944	445180780	OUTAGAMIE	NORTHEAST
OPERATING	HORTONVILLE SCHOOL DIST 246 N OLK ST HORTONVILLE, WI 54944	445083650	OUTAGAMIE	NORTHEAST
CLOSED	HORTONVILLE VIL LF HWY 45 HORTONVILLE, WI 54944	445017210	OUTAGAMIE	NORTHEAST
OPERATING	HORTONVILLE WASTEWATER TREATMENT PLT 111 S NASH ST HORTONVILLE, WI 54944	445005330	OUTAGAMIE	NORTHEAST
OPERATING	ILLINOIS TIRE RECYCLING N1939 MANLEY RD HORTONVILLE, WI 54944	445175060	OUTAGAMIE	NORTHEAST
OPERATING	JBC MACHINE 145 INDUSTRIAL PARK AVE HORTONVILLE, WI 54944	445128640	OUTAGAMIE	NORTHEAST
OPERATING	JIM BINVERSIE TRUCKING INC N1572 MIDWAY RD HORTONVILLE, WI 54944	998210400	OUTAGAMIE	NORTHEAST
OPERATING	KWIK TRIP STORE #740 261 E MAIN ST HORTONVILLE, WI 54944	445166260	OUTAGAMIE	NORTHEAST
OPERATING	MID VALLEY INDUSTRIAL SERVICES INC 718 INDUSTRIAL PARK AVE HORTONVILLE, WI 54944	445144260	OUTAGAMIE	NORTHEAST
OPERATING	MIDCON PRODUCTS INC 262 E MAIN ST HORTONVILLE, WI 54944	445098170	OUTAGAMIE	NORTHEAST

Facility Status	Facility Name Address	FID	County	Region
OPERATING	HORTONVILLE COMPOST SITE 453 E MAIN ST HORTONVILLE, WI 54944	445180780	OUTAGAMIE	NORTHEAST
OPERATING	OUTAGAMIE CNTY HWY DEPT - HORTONVILLE GARAGE 115 S OAK ST HORTONVILLE VIL, WI 54944	445103890	OUTAGAMIE	NORTHEAST
OPERATING	REFUSE REMOVAL SERVICE CO HWY 10 & NORTH RD HORTONVILLE, WI	445014570	OUTAGAMIE	NORTHEAST
OPERATING	SAMSONS TIRE RECYCLING 7941 W GRANDVIEW RD HORTONVILLE, WI 54944	998269580	OUTAGAMIE	NORTHEAST
OPERATING	SCHWAN OIL CO ALLEY NO 2 HORTONVILLE, WI 54944	445115330	OUTAGAMIE	NORTHEAST
OPERATING	T R DISPOSAL SERVICE N883 NORTH RD HORTONVILLE, WI 54944	445152510	OUTAGAMIE	NORTHEAST
OPERATING	TOM-CIN METALS INC 110 N NASH ST HORTONVILLE, WI 54944	445028100	OUTAGAMIE	NORTHEAST
OPERATING	TOM-CIN METALS INC 320 INDUSTRIAL PARK AVE HORTONVILLE, WI 54944	445036790	OUTAGAMIE	NORTHEAST
OPERATING	VALLEY RESTORATION 428 E MAIN ST HORTONVILLE, WI 54944	445139420	OUTAGAMIE	NORTHEAST
OPERATING	WEPCO WOLF RIVER SRVC CTR STH 45, 2 MI NW OF HORTONVILLE HORTONVILLE, WI 54944	445026010	OUTAGAMIE	NORTHEAST

Facility Status	Facility Name Address	FID	County	Region
OPERATING	WISCONSIN PAINT & POWDER COAT INC 825 W MAIN ST HORTONVILLE VL, WI 54944	445093220	OUTAGAMIE	NORTHEAST

Source: WDNR Solid and Hazardous Waste Information System (SHWIMS); <http://prodoasjava.dnr.wi.gov/sotw/Welcome.do>

HELP DOWNLOAD				
4 Facilities Found Searching For:				
Municipality begins with DALE				
Facility in State of WI				
Outagamie County				
Sorted by Facility Name				
Facility Status	Facility Name Address Municipality State Zip	FID	County	Region
CLOSED	DALE TN DEPOT RD DALE, WI	445015340	OUTAGAMIE	NORTHEAST
MOVED	DISPLAY SHOP INC 1353 W MAIN ST DALE, WI 54931	445092120	OUTAGAMIE	NORTHEAST
OPERATING	H2O UNDER PRESSURE INC N892 DEPOT RD DALE, WI 54931	469099620	OUTAGAMIE	NORTHEAST
OPERATING	SERVICE MOTOR CO W9614 HWY 10 DALE, WI 54931	445021940	OUTAGAMIE	NORTHEAST

L-17

Source: WDNR Solid and Hazardous Waste Information System (SHWIMS); <http://prodoasjava.dnr.wi.gov/sotw/Welcome.do>

HELP DOWNLOAD

2 Facilities Found Searching For:

Municipality begins with ELLINGTON

Facility in State of WI

Outagamie County

Sorted by Facility Name

<u>Facility Status</u>	Facility Name Address Municipality State Zip	FID	County	Region
CLOSED	ELLINGTON TN CTH MM ELLINGTON TN, WI	445015450	OUTAGAMIE	NORTHEAST
UNKNOWN	ELMER WOehler PROPERTY MAYFLOWER ELLINGTON TN, WI	445159000	OUTAGAMIE	NORTHEAST

Source: WDNR Solid and Hazardous Waste Information System (SHWIMS); <http://prodoasjava.dnr.wi.gov/sotw/Welcome.do>

4 Facilities Found Searching For:

Municipality begins with HORTONIA

Facility in State of WI

<u>Facility Status</u>	Facility Name Address	FID	County	Region
OPERATING	AHLGRIMM EXPLOSIVES CO INC W9899 GIVENS RD HORTONIA TN, WI 54944	445184080	OUTAGAMIE	NORTHEAST
OPERATING	HILLSHIRE FARM CO INCINERATOR ADDRESS UNKNOWN HORTONIA TN, WI 54961	445025900	OUTAGAMIE	NORTHEAST
CLOSED	HORTONIA TN USH 45-1 MI W OF HORTONVILLE HORTONIA TN, WI	445015670	OUTAGAMIE	NORTHEAST
OPERATING	MURPHY CONCRETE & CONST -NEW LONDON QUARRY N3144 CTH D HORTONIA TN, WI 54915	445111260	OUTAGAMIE	NORTHEAST

Source: WDNR Solid and Hazardous Waste Information System (SHWIMS); <http://prodoasjava.dnr.wi.gov/sotw/Welcome.do>

Source: WDNR Solid and Hazardous Waste Information System (SHWIMS); <http://prodoasjava.dnr.wi.gov/sotw/Welcome.do>

41 Facilities Found Searching For:

Municipality begins with GREENVILLE

Facility in State of WI

Outagamie County

Displaying Records 1 through 30 - Page 1 of 2

Sorted by Facility Name

FIRST PAGE PREV PAGE NEXT PAGE

Facility Status	Facility Name Address Municipality State Zip	FID	County	Region
OPERATING	<u>AFFINITY MEDICAL GROUP</u> W6981 PARKVIEW DRIVE GREENVILLE, WI 54942	445164720	OUTAGAMIE	NORTHEAST
CLOSED	<u>AIRBORNE EXPRESS</u> N740 ENDEAVOR DR GREENVILLE, WI 54942	445035030	OUTAGAMIE	NORTHEAST
OPERATING	<u>BALCO SVCS INC</u> N961 TOWERVIEW DR GREENVILLE, WI 54942	445128530	OUTAGAMIE	NORTHEAST
CLOSED	<u>BIO-RESOURCE PRODUCTS DIV OF DC WIEGMAN</u> N2023 GREENVILLE DR GREENVILLE, WI 54942	345000810	OUTAGAMIE	NORTHEAST
OPERATING	<u>CITY DISPOSAL SERVICES INC</u> N1385 HIGHGREEN DR GREENVILLE, WI 54942	445151410	OUTAGAMIE	NORTHEAST
OPERATING	<u>CORCORAN PAINT</u> N1000 CRAFTSMEN DR GREENVILLE, WI 54942	445166700	OUTAGAMIE	NORTHEAST
OPERATING	<u>FINISHING PLUS</u> N1009 QUALITY DR GREENVILLE, WI 54942	445180010	OUTAGAMIE	NORTHEAST
OPERATING	<u>FIRELINE SPRINKLER CORP</u> N1043 TOWERVIEW DR GREENVILLE, WI 54942	445160980	OUTAGAMIE	NORTHEAST
OPERATING	<u>GRAPHIC COMPOSITION</u> N1246 TECHNICAL DR GREENVILLE, WI 54942	445166920	OUTAGAMIE	NORTHEAST
OPERATING	<u>GREENVILLE COOP</u> N1868 MUNICIPAL DR (STH 76) GREENVILLE, WI 54942	445060110	OUTAGAMIE	NORTHEAST
CLOSED	<u>GREENVILLE TN</u> ISLAND RD GREENVILLE, WI	445015560	OUTAGAMIE	NORTHEAST

OPERATING	<u>H J JENNERJOHN-WI DOT-OEA 6430-01-00</u> N899 MUNI DR USH 45 GREENVILLE, WI 54911	445110490	OUTAGAMIE	NORTHEAST
OPERATING	<u>HANSEL TRUCKING LLC</u> W6625 CTH JJ GREENVILLE, WI 54942	445175390	OUTAGAMIE	NORTHEAST
OPERATING	<u>INDUSTRIAL VENTILATION INC</u> N1001 TOWER VIEW DR GREENVILLE, WI 54942	445129520	OUTAGAMIE	NORTHEAST
OPERATING	<u>INDUSTRIAL VENTILATION INC</u> W6395 SPECIALTY DR GREENVILLE, WI 54942	445153500	OUTAGAMIE	NORTHEAST
OPERATING	<u>INSTITUTE OF PAPER SCIENCE & TECH</u> BROADWAY RD GREENVILLE, WI 54942	445141290	OUTAGAMIE	NORTHEAST
OPERATING	<u>INSTRUMENT & VALVE SERVICES CO</u> N992 QUALITY DR STE A GREENVILLE, WI 54942	345000260	OUTAGAMIE	NORTHEAST
OPERATING	<u>IVI NORTH INC PLANT 3</u> W6447 LEVI DR GREENVILLE, WI 54942	445186390	OUTAGAMIE	NORTHEAST
OPERATING	<u>JANSPORT INC</u> N850 CTH CB GREENVILLE, WI 54915	445123140	OUTAGAMIE	NORTHEAST
OPERATING	<u>JOES COLLISION & RESTORATION LLC</u> N966 QUALITY DR GREENVILLE, WI 54942	445139640	OUTAGAMIE	NORTHEAST
OPERATING	<u>KORTH INC</u> W7002 SPRING RD GREENVILLE, WI 54942	445122480	OUTAGAMIE	NORTHEAST
OPERATING	<u>MATERIAL PLACEMENTS INC</u> N1004 TOWER VIEW DR GREENVILLE, WI 54942	445164610	OUTAGAMIE	NORTHEAST
OPERATING	<u>MILLER ELECTRIC MANUF CO - ADV TECH PLT</u> N822 COMMUNICATION DR GREENVILLE, WI 54914	445167800	OUTAGAMIE	NORTHEAST
OPERATING	<u>MILLER ELECTRIC MANUF CO - LIGHT IND PLT</u> N855 MAYFLOWER DR GREENVILLE, WI 54914	445167910	OUTAGAMIE	NORTHEAST
OPERATING	<u>MILLER ELECTRIC MANUF CO - PORTABLE PWR PROD</u> N675 MAYFLOWER DR GREENVILLE, WI 54914	445168020	OUTAGAMIE	NORTHEAST
OPERATING	<u>MILLER ELECTRIC MANUF CO - PORTABLE PWR PROD</u> N675 MAYFLOWER DR GREENVILLE, WI 54914	445168020	OUTAGAMIE	NORTHEAST
OPERATING	<u>MILLER ELECTRIC MANUF CO 3-PHASE PLT</u> N720 COMMUNICATION DR GREENVILLE, WI 54914	445167690	OUTAGAMIE	NORTHEAST
OPERATING	<u>MILLER ELECTRIC MFG CO - ISG SOUTH</u> N676 COMMUNICATION DR GREENVILLE, WI 54914	445119400	OUTAGAMIE	NORTHEAST
OPERATING	<u>OMNICARE OF APPLETON</u> N926 TOWER VIEW DR UNIT A GREENVILLE, WI 54942	445185620	OUTAGAMIE	NORTHEAST

OPERATING	<u>OUTAGAMIE CNTY AIR-GULFSTREAM AEROSPACE CORP</u> W6365 DISCOVERY DR GREENVILLE TN, WI 54914	445023810	OUTAGAMIE	NORTHEAST
OPERATING	<u>OUTAGAMIE CNTY AIRPORT (MAXAIR INC)</u> W6381 COLUMBIA DR GREENVILLE TN, WI 54915	445066380	OUTAGAMIE	NORTHEAST
FIRST PAGE PREV PAGE NEXT PAGE				

Source: WDNR Solid and Hazardous Waste Information System (SHWIMS); <http://prodoasjava.dnr.wi.gov/sotw/Welcome.do>

HELP DOWNLOAD				
2 Facilities Found Searching For: Municipality begins with LIBERTY Facility in State of WI Outagamie County Sorted by Facility Name				
<u>Facility Status</u>	Facility Name Address Municipality State Zip	FID	County	Region
OPERATING	<u>NEW LONDON CTY TRANSFER FACILITY</u> ADDRESS UNKNOWN LIBERTY TN, WI 54961	445013250	OUTAGAMIE	NORTHEAST
CLOSED	<u>NEW LONDON CTY/LIBERTY TN</u> CTH S LIBERTY TN, WI 54961	445013140	OUTAGAMIE	NORTHEAST

L-22

Source: WDNR Solid and Hazardous Waste Information System (SHWIMS); <http://prodoasjava.dnr.wi.gov/sotw/Welcome.do>

Wisconsin Architecture & History Inventory Sites in the Village of Hortonville

Historic Name	Address	Resource Type	Status
V. Hortonville			
Unnamed House	716 W. Main Street	House	
Saints Peter and Paul Catholic Church Rectory	167 E. Main Street	Building	Demolished
Unnamed Building	503 W. Main Street	Water Utility	Demolished
Unnamed House	133 Bath Street	House	
Hardtails Saloon	208-212 W. Main Street	Retail Building	
Hortonville Canning	302 S Lincoln Street	Industrial Building	
Unamed House	419 N. Crest Street	House	
Farmers and Merchants State Bank	202 W. Main Street	Bank/Financial Institution	
Jumpin Jack's Tavern	Main Street, NE corner with Pine Street	Retail Building	Demolished
Mark Pribbenow Agency Insurance	204 W. Main Street	Automobile Showroom	
Peter Olk Grain Elevator	136 W. Dewy Street	Grain Elevator	
Unnamed House	419 Nash Street	House	
Evangelical Lutheran Bethlehems Kirche	N. Nash and Embarrass Street	Church	
Hortonville Community Hall	312 W. Main Street	Meeting Hall	
Unnamed House	411 S. Nash Street	House	
Hauk Hardware	215 W. Main Street	Retail Building	
Farm Complex	473 N. Crest Street	House	
Unnamed Building	209 W. Main Street	Retail Building	
Lang DentalOffice/Nieuwenhuis Chiropractic	201 W. Main Street	Retail Building	
Village Laundry	109 E. Main Street	Retail Building	
Nye, Charles, House	124 Bath Street	House	
S.S. Peter and Paul Catholic Church	E. Main Street at Olk Street	Church	Demolished
Unnamed Retail Building	207 W. Main Street	Retail Building	
American Telephone and Telegraph Co.	804 S. Nash Street	Telephone/telegraph building	
H.J. JennerJohn Auctioneer - Realtor	226 W. Main Street	Retail Building	
House	122 S. Mill Street	House	
Saints Peter and Paul Church	100 Block of Main Street & Polk Street, NW Corner	Church	Demolished
Unnamed Retail Building	219, 221, 223 W Main Street	Retail Building	

Wisconsin Architecture & History Inventory Sites in the Village of Hortonville (Continued)			
Schneider's Feed and Seed	424 S. Mill Street	Retail Building	
The Black Otter	503 S. Nash Street	Hotel/motel	
Garriot Chiropractors	216 W. Main Street	Retail Building	
Unnamed Retail Building	213 W. Main Street	Retail Building	
J-Dog Studios	203 & CA.205 W Main Street	Retail Building	
House	137 E. Main Street	House	
Unnamed Elementary, middle, jr.high, or high	Pine at Embaras	Elementary, middle, jr.high, or high	
Hortonville Tax Service	113 W. Main Street	House	
Unnamed House	327 W. Main Street	House	
Community Baptist Church	Briggs Street & Embarrass Street, NE Corner	Church	
Unnamed House	422 W. Main Street	House	

Source: Wisconsin Architectural and History Inventory. <http://www.wisconsinhistory.org/ahi/>. Accessed 6/26/13.

Wisconsin Architecture & History Inventory Sites in the Town of Dale (Partial List)			
Historic Name	Address	Resource Type	Status
T. Dale (Partial List)			
Agricultural - outbuilding	CTH TT, eastside, just south of intersection with Spring Road	Agricultural - outbuilding	
Unnamed House	CTH T, westside, 200' south of Lonely Road	House	
Farm Complex	W8707 Spring Road	House	
Farm Complex	W8707 Spring Road	Animal barn/stable	
Unnamed House	W8657 Spring Road	House	

Source: Wisconsin Architectural and History Inventory. <http://www.wisconsinhistory.org/ahi/>. Accessed 6/26/13.

Note: Information contained within this table is for sites listed within the 1.5 mile buffer area.

Wisconsin Architecture & History Inventory Sites in the Town of Ellington (Partial List)			
Historic Name	Address	Resource Type	Status
T. Ellington (Partial List)			
Emmett Root Barn	W8498 Grand View Road	Wisconsin dairy barn	
Stevensville Cheese Factory	2.5 MI. NE of Hortonville on CTH MM	Cheese Factory	
Anton & Francisca Weiss Farmstead	W7892 CTH JJ	House	
Anton & Francisca Weiss Farmstead Barn	W7892 CTH JJ	Barn	
<i>Source: Wisconsin Architectural and History Inventory. http://www.wisconsinhistory.org/ahi/. Accessed 6/26/13.</i>			
Note: Information contained within this table is for sites listed within the 1.5 mile buffer area.			

Wisconsin Architecture & History Inventory Sites in the Town of Greenville (Partial List)			
Historic Name	Address	Resource Type	Status
T. Greenville (Partial List)			
Unnamed House	W8344 Spring Road	House	
<i>Source: Wisconsin Architectural and History Inventory. http://www.wisconsinhistory.org/ahi/. Accessed 6/26/13.</i>			
Note: Information contained within this table is for sites listed within the 1.5 mile buffer area.			

Wisconsin Architecture & History Inventory Sites in the Town of Hortonia (Partial List)			
Historic Name	Address	Resource Type	Status
T. Hortonia (Partial List)			
Farm Complex	N2396 CTH T	House	
Unnamed House	N2642 CTH T	House	
Hortonia Town Hall	W9702 Givens Road, NW Corner of CTH T & Givens Road	One to six room school	
Unnamed House	N2747 STH 15, Southside, 1/4 MI. of Givens Road	House	
Farm Complex	W9239 CTH TT	House	
Unnamed House	W9385 CTH TT	House	
Unnamed House	N2809 Givens Road	House	
<i>Source: Wisconsin Architectural and History Inventory. http://www.wisconsinhistory.org/ahi/. Accessed 6/26/13.</i>			
Note: Information contained within this table is for sites listed within the 1.5 mile buffer area.			

Wisconsin Architecture & History Inventory Sites in the Town of Liberty (Partial List)

Historic Name	Address	Resource Type	Status
T. Liberty (Partial List)			
None Listed			

Source: Wisconsin Architectural and History Inventory. <http://www.wisconsinhistory.org/ahi/>. Accessed 6/26/13.

Note: Information contained within this table is for sites listed within the 1.5 mile buffer area.