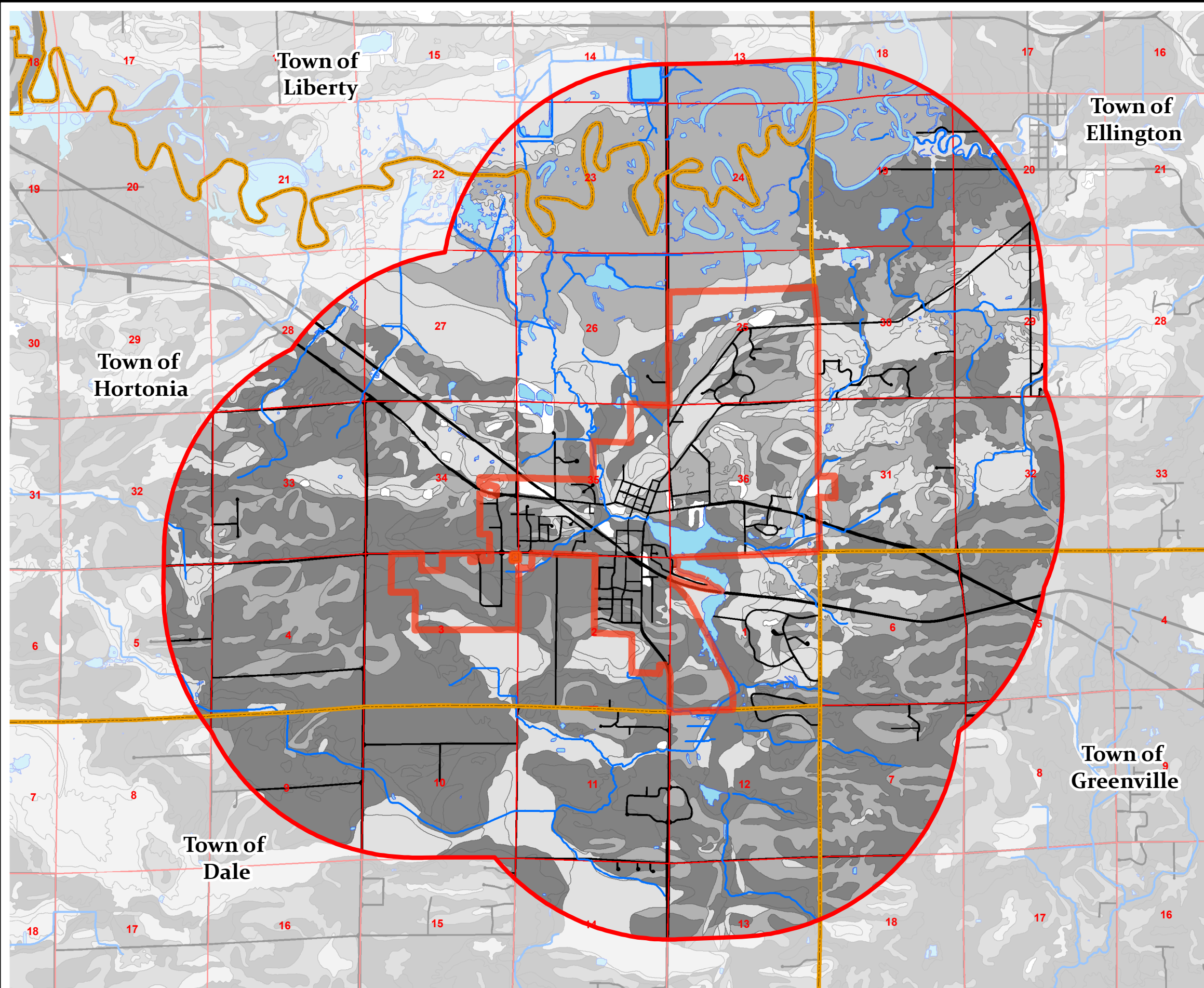
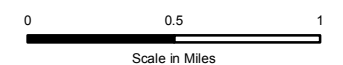



# Exhibit 10-1 Village of Hortonville Important Farmland Classification



- Class I, II
- Class III
- Class IV,V,VI,VII,VIII
- No Rating
- Water Body
- 1.5 Mile Buffer
- Right of Way



Source:  
Soils Data provided by USDA 2003  
Digital Base Data provided by Outagamie County 2010

This data was created for use by the East Central Wisconsin Regional Planning Commission Geographic Information System. Any other use/application of this information is the responsibility of the user and such use/application is at their own risk. East Central Wisconsin Regional Planning Commission disclaims all liability regarding fitness of the information for any use other than for East Central Wisconsin Regional Planning Commission business.