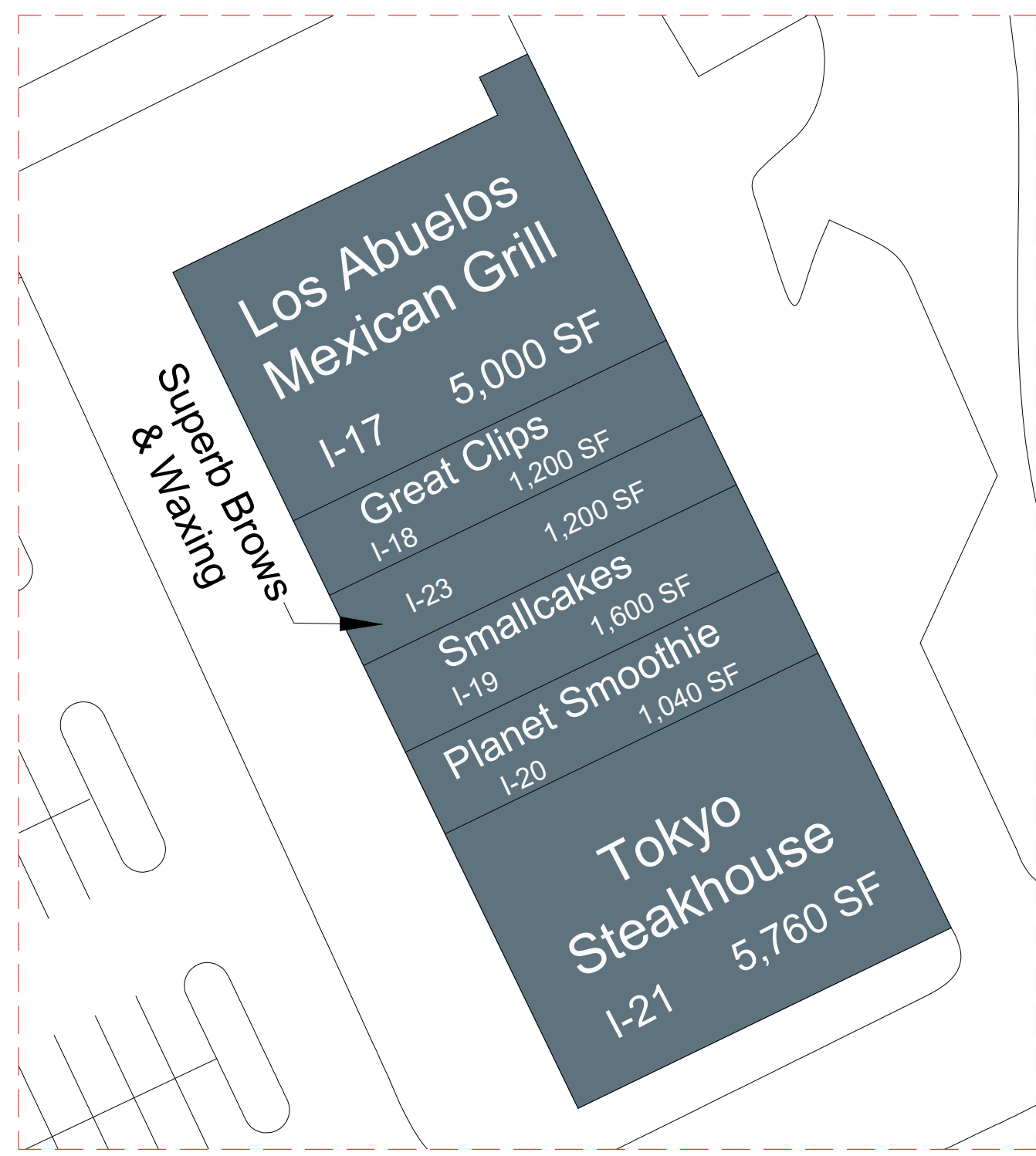
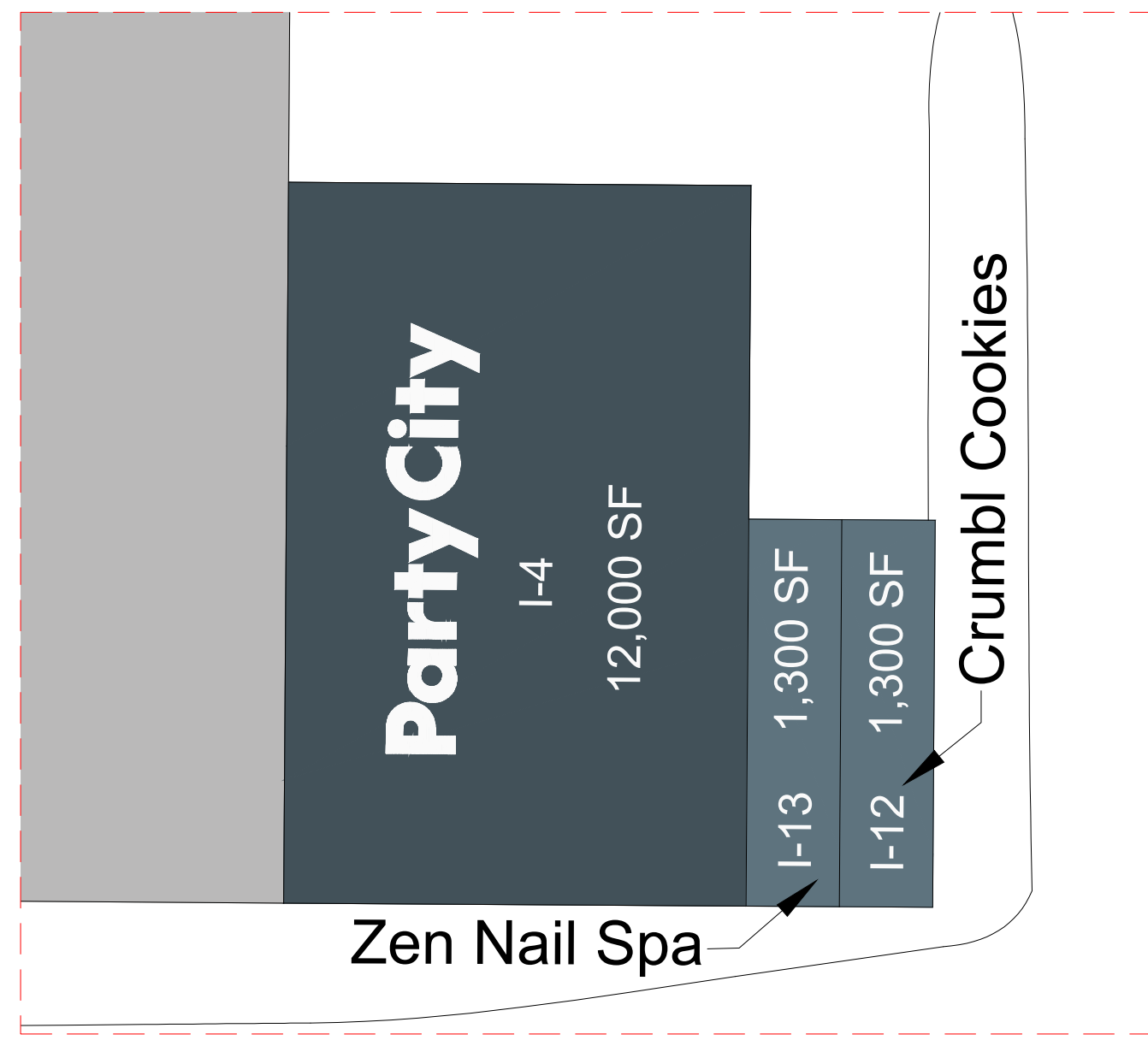


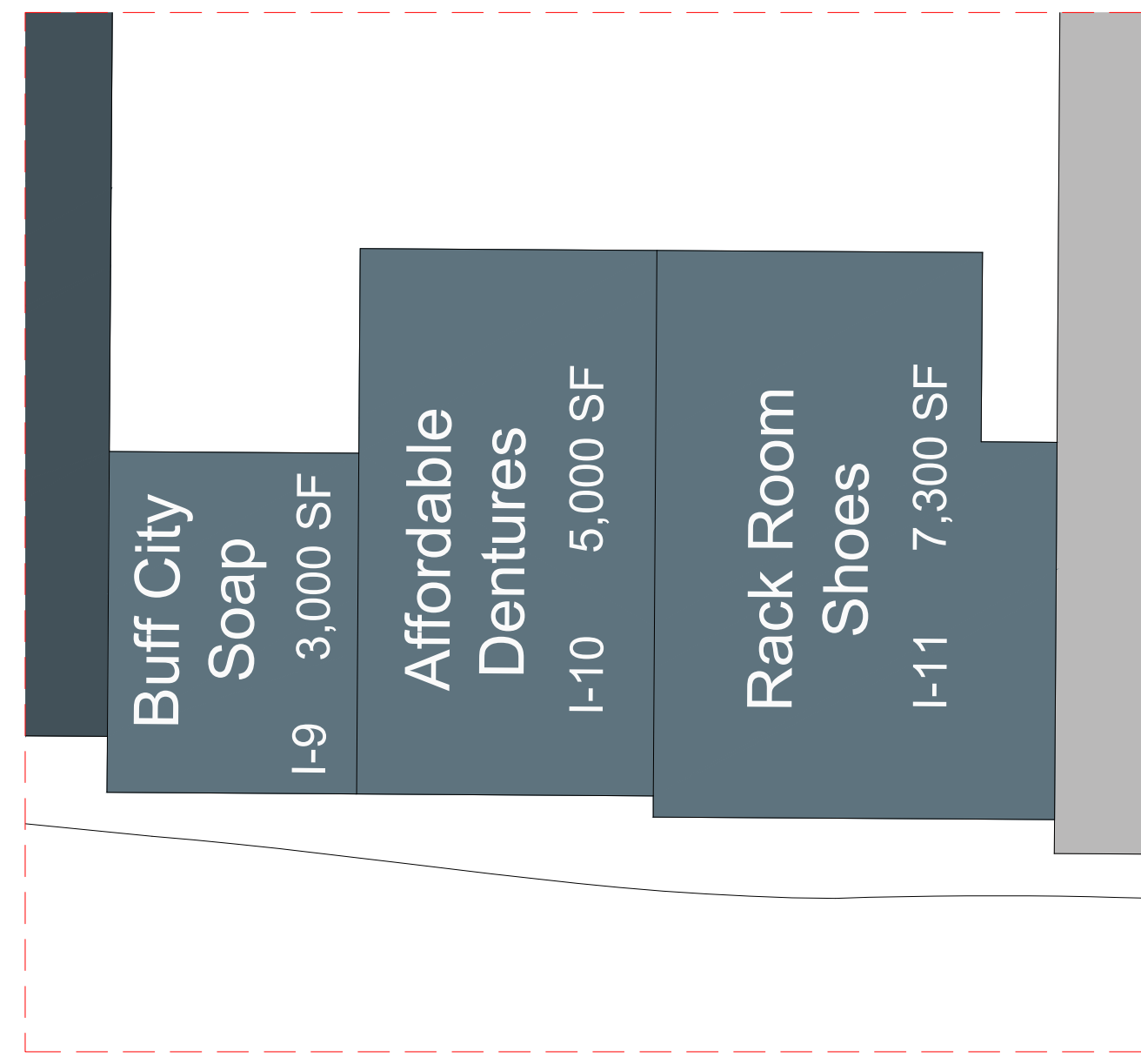
RETAIL "D"
SCALE: 1" = 30'



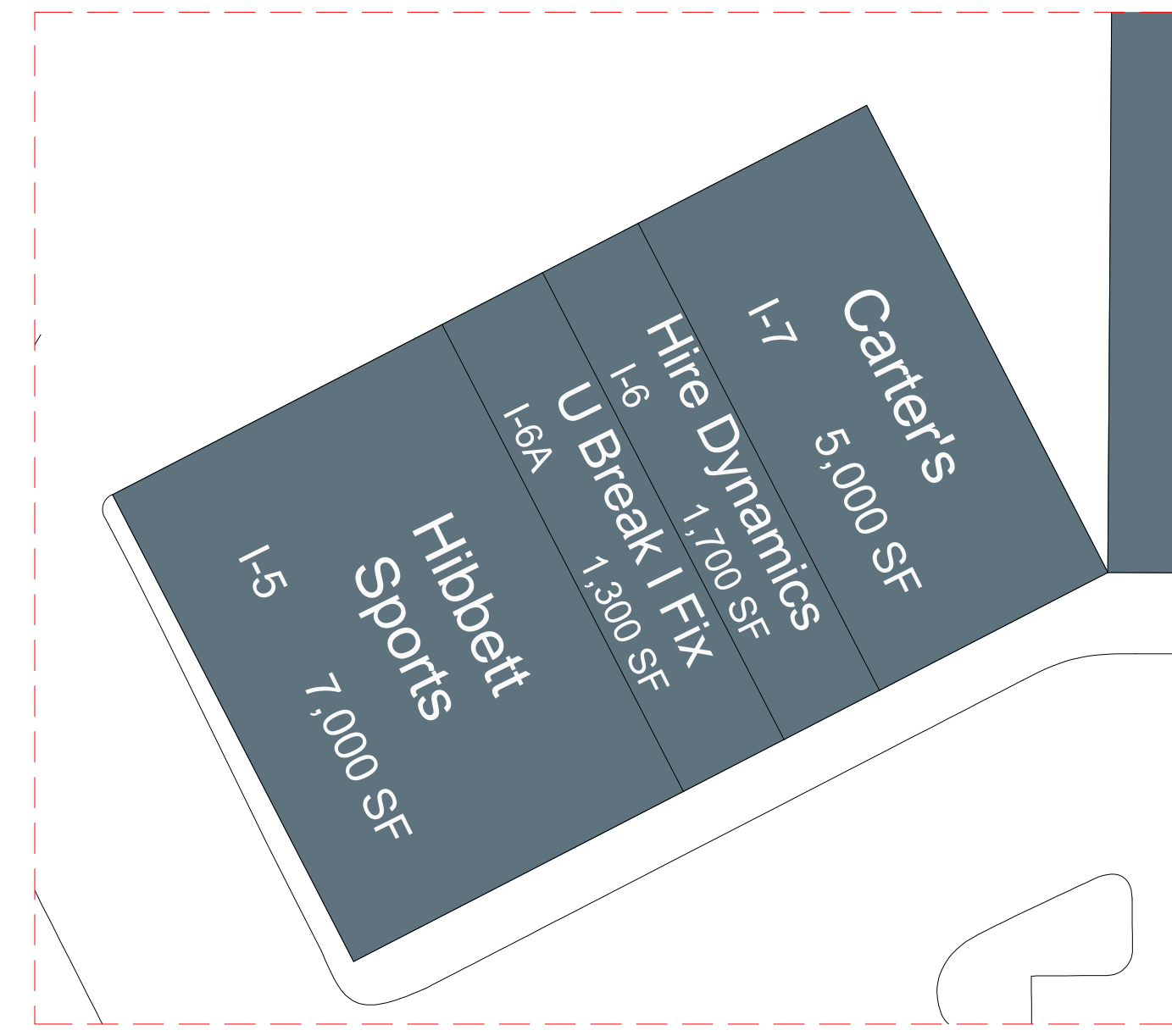
RETAIL "E"
SCALE: 1" = 30'



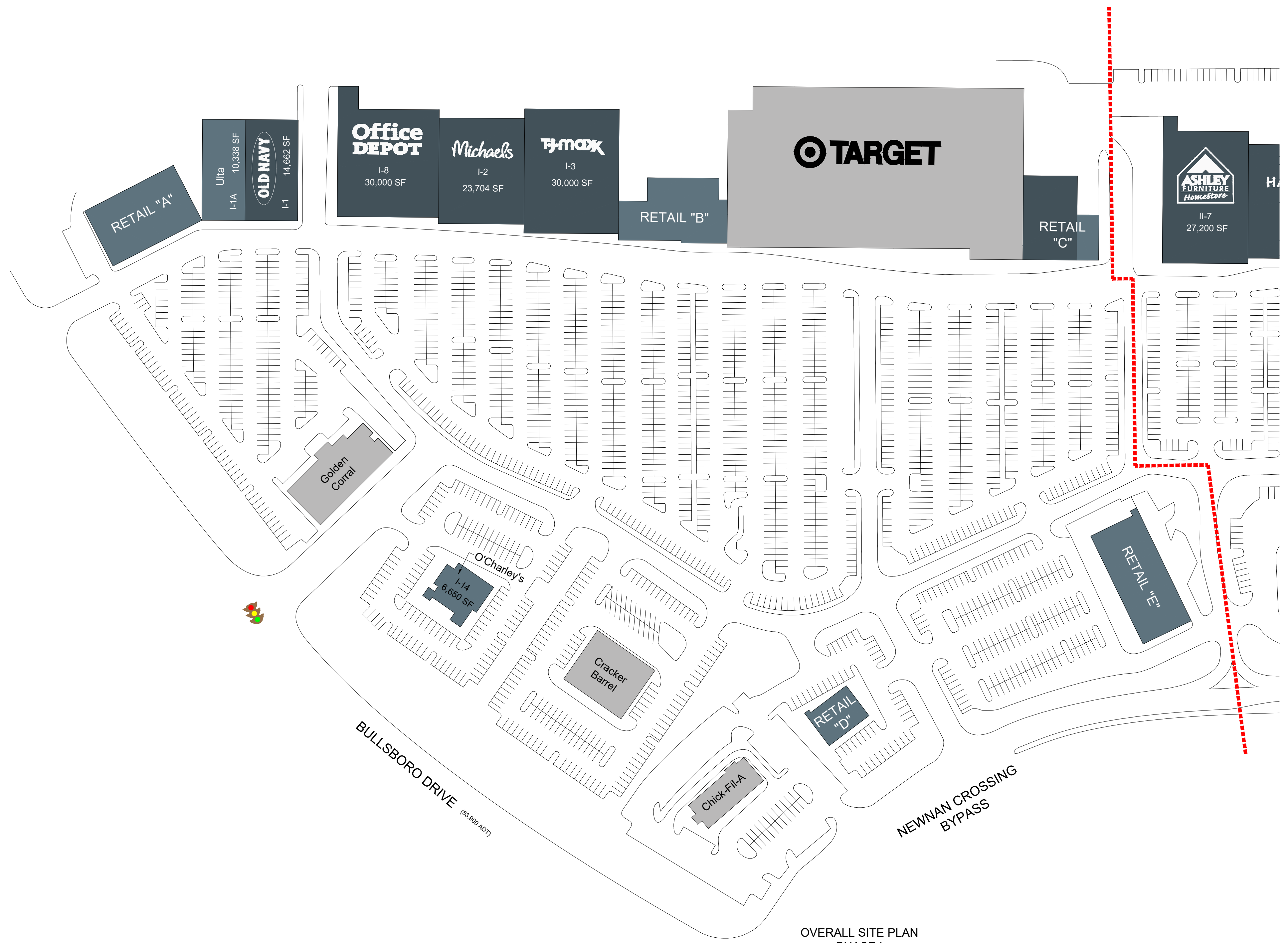
RETAIL "C"
SCALE: 1" = 30'



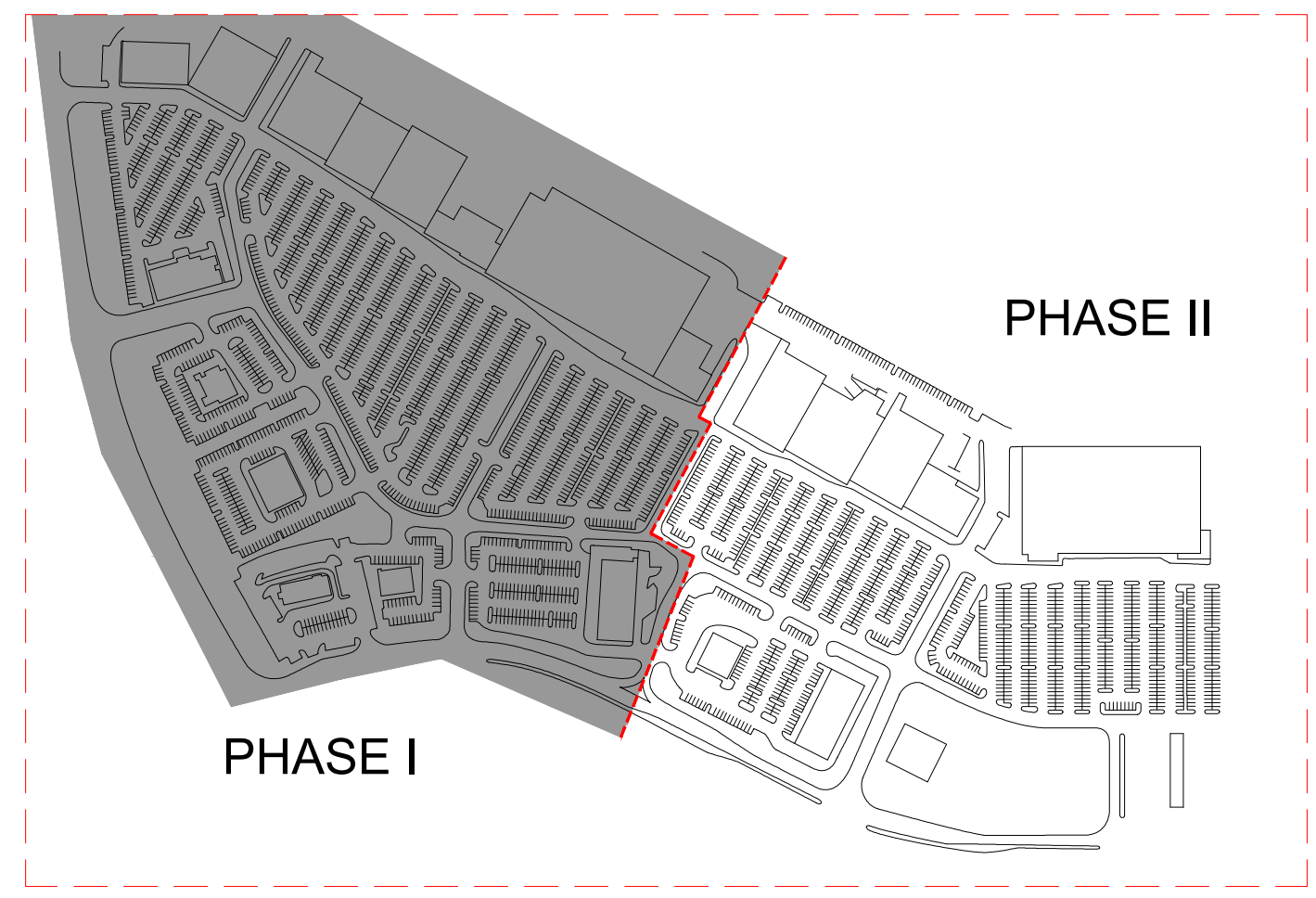
RETAIL "B"
SCALE: 1" = 30'




RETAIL "A"
SCALE: 1" = 30'



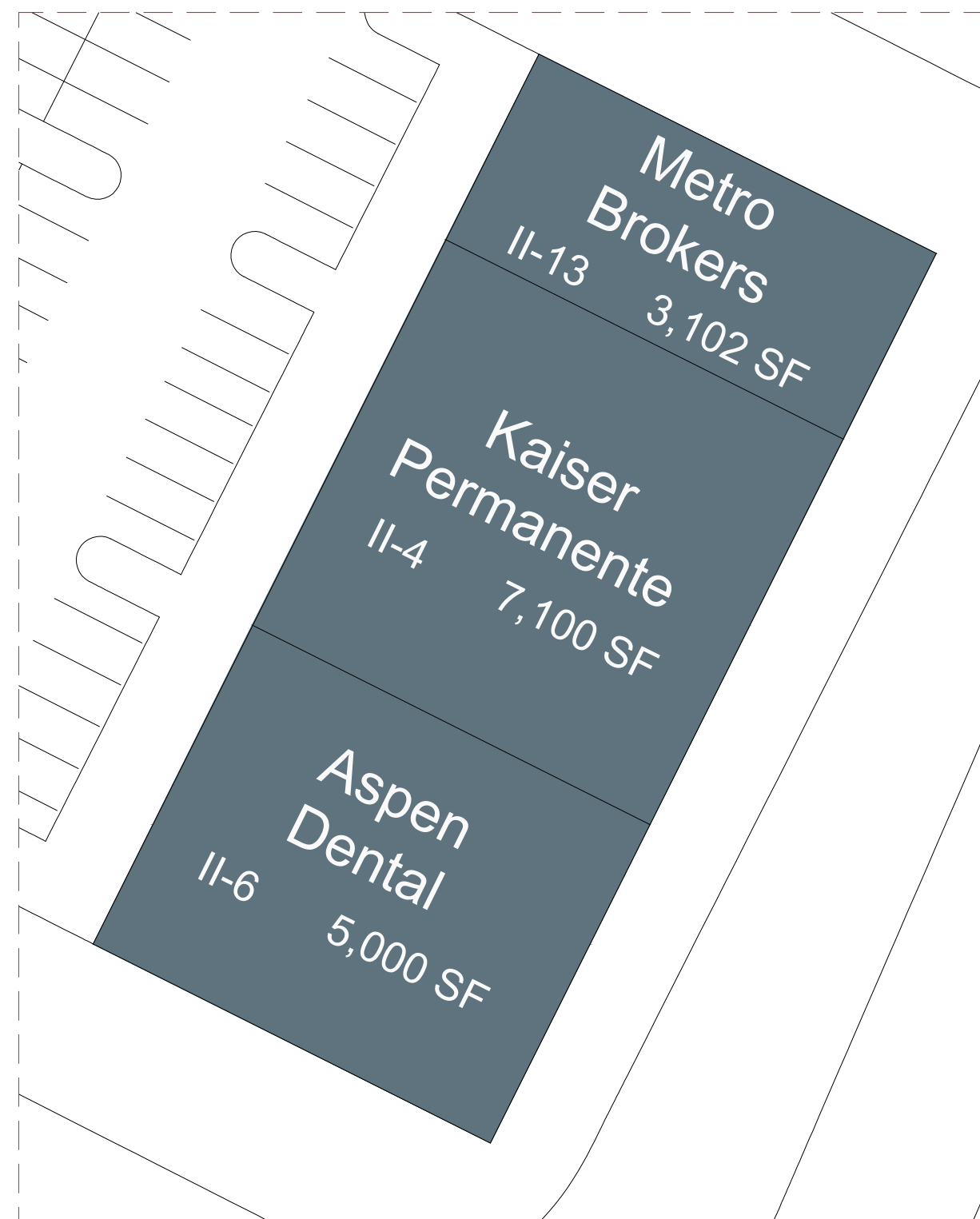
OVERALL SITE PLAN
PHASE I
SCALE: 1" = 100'



KEY MAP
SCALE: NTS



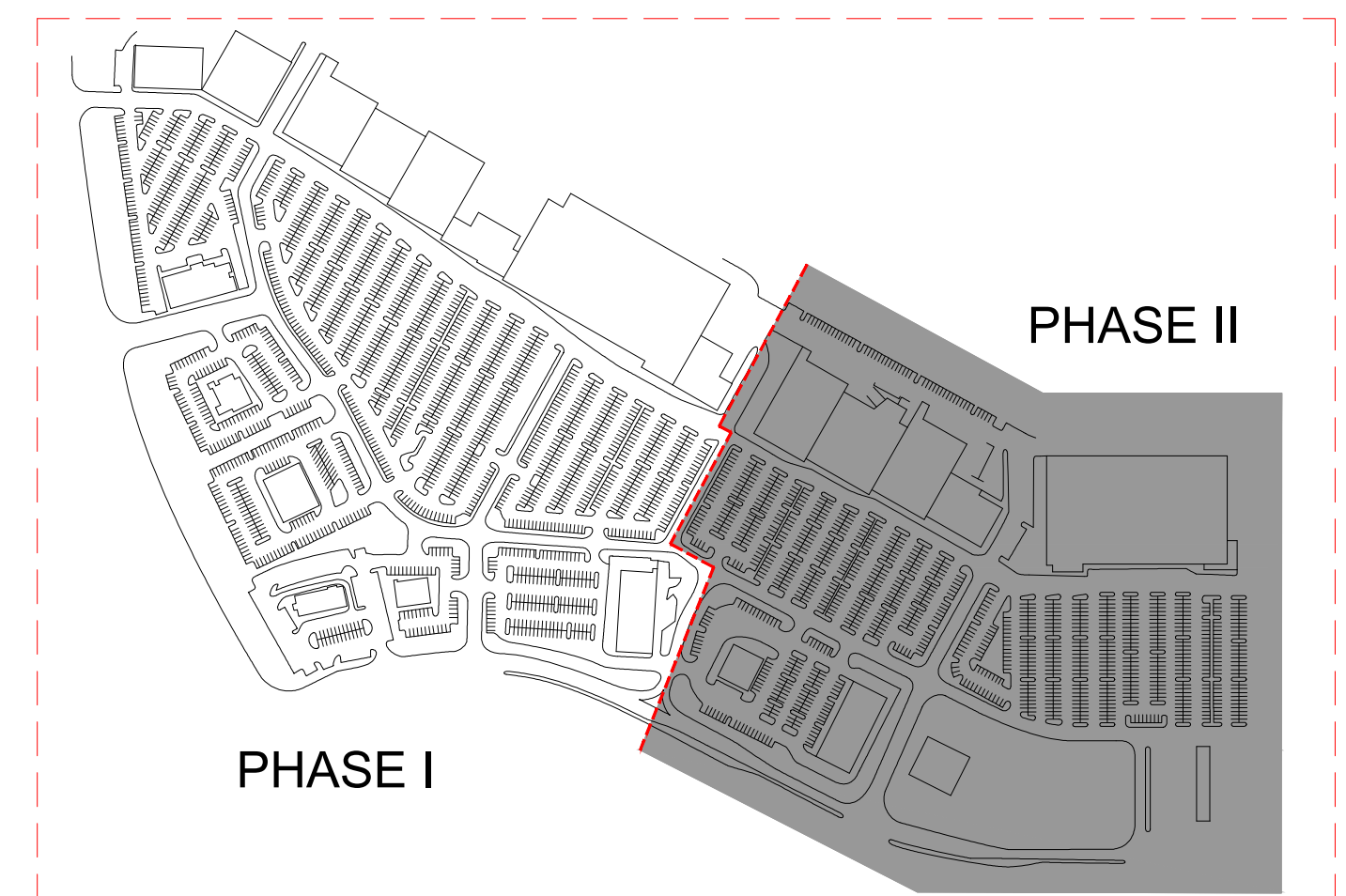
RETAIL "F"
SCALE: 1" = 30'



RETAIL "G"
SCALE: 1" = 30'



OVERALL SITE PLAN
NEWNAN CROSSING BYPASS
PHASE II
SCALE: 1" = 60'



KEY MAP