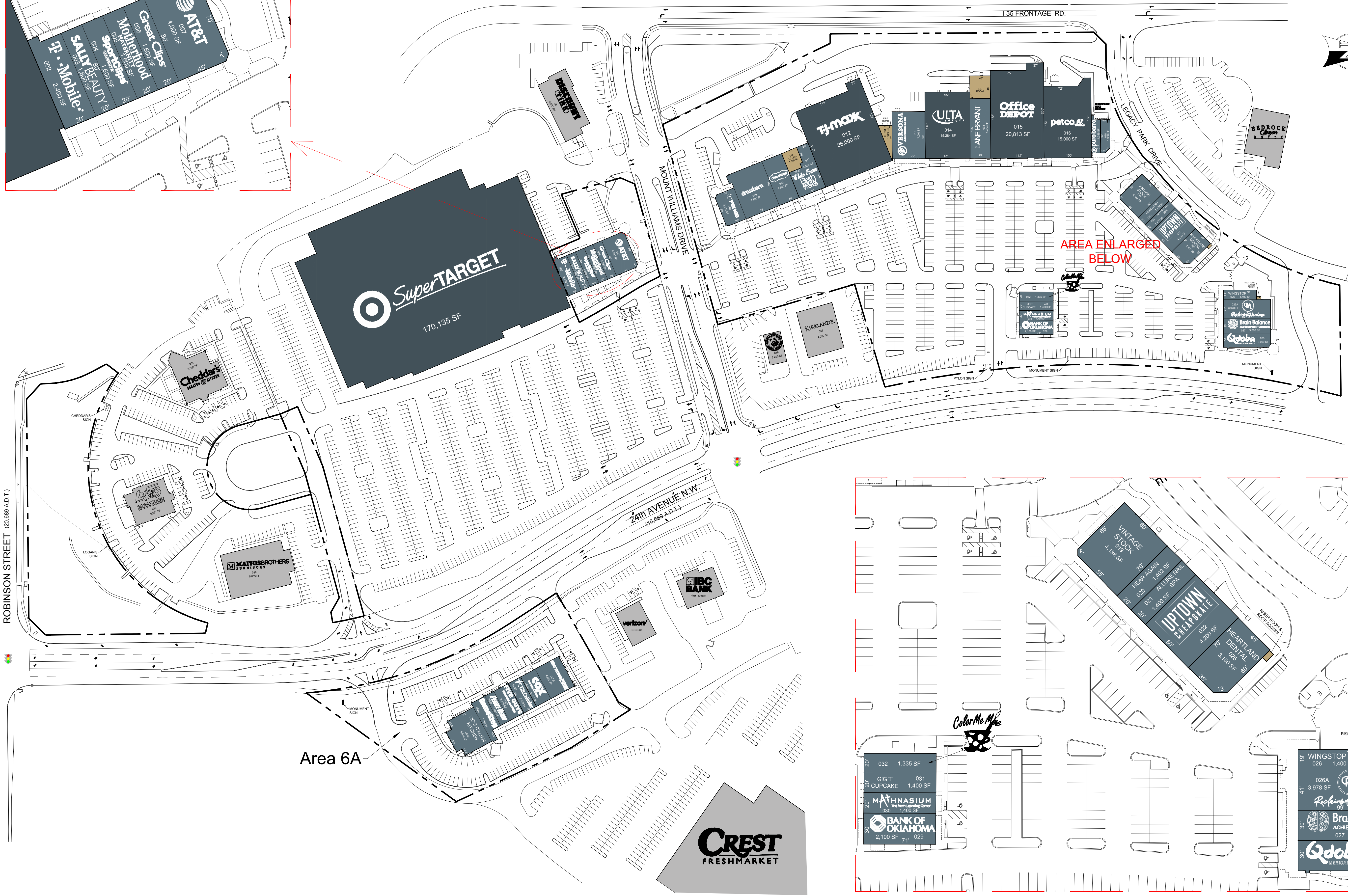
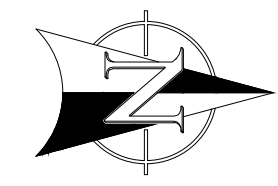
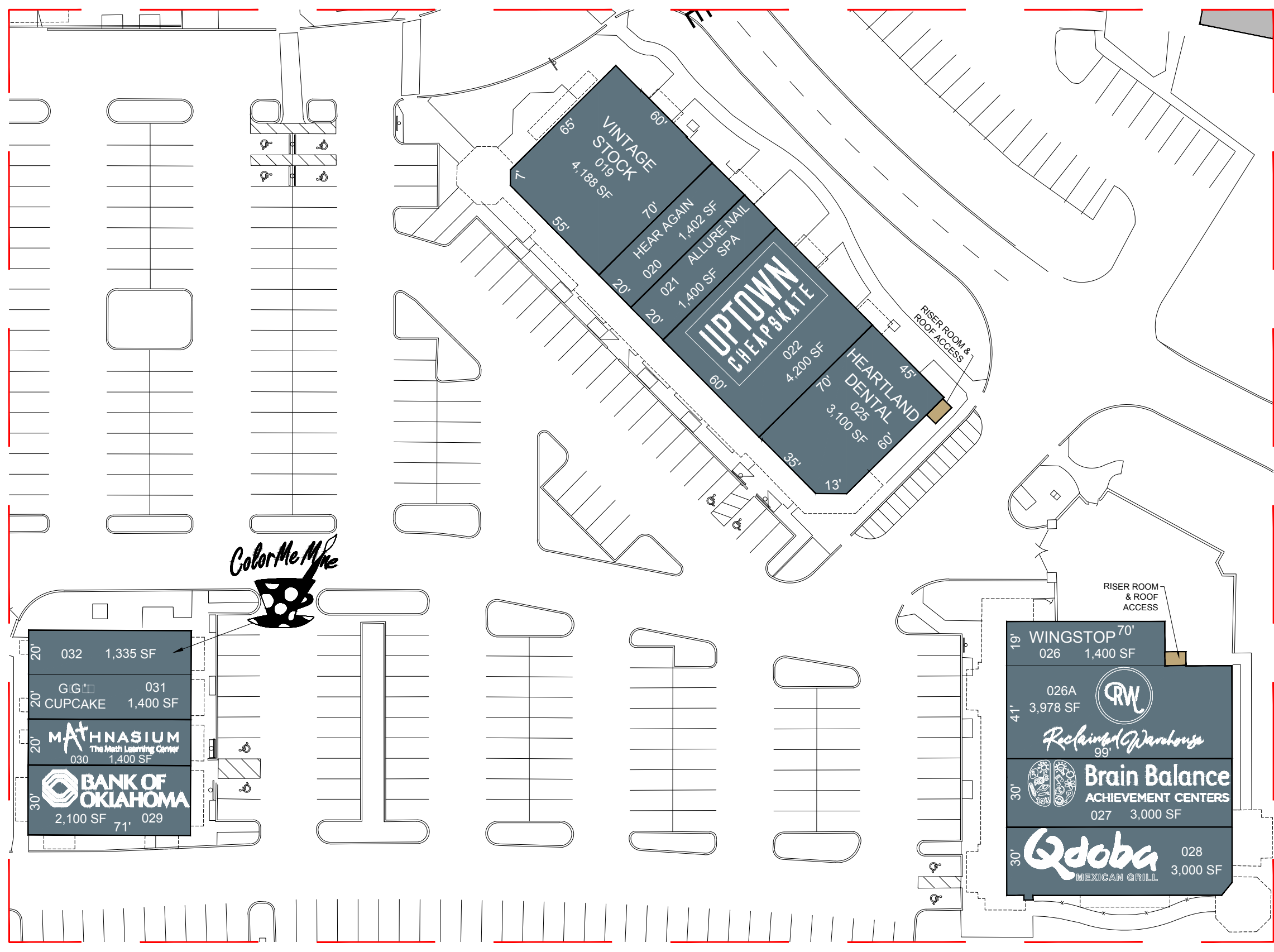



NORTH BOUND INTERSTATE 35 (90,900 A.D.T.)



AREA ENLARGED BELOW



Area 6A



I-35
(90,900 ADT)
INTERSTATE DRIVE EAST

PYLON SIGN

DRY DETENTION AREA

PYLON SIGN

LEGACY PARK DRIVE

Academy
SPORTS+OUTDOORS
001A
69,330 SF

DSW
005A
18,000 SF

HomeGoods
003A
25,000 SF

Michaels
004A
21,216 SF

Ashley
HOMESTORE

COHL'S
002A
68,639 SF

DOLLAR TREE
005A
9,000 SF

Center Center
007A
8,000 SF

KOTNOX
008A
4,493 SF

Phenix
011A
8,000 SF

AVAILABLE
009A
4,493 SF

AVAILABLE
010A
4,493 SF

AVAILABLE
012A
2,000 SF

AVAILABLE
013A
2,000 SF

Liberty Mutual

SPRINKLER ROOM
LANDLORD ROOM

AREA 2A

AREA 2B

CONFERENCE DRIVE

MetroShoe

NOT INCLUDED

chji's

NOT INCLUDED

NOT INCLUDED

The Ranch
STEAKHOUSE & GRILL

NOT INCLUDED

Shila
KOREAN BBQ

tropicalCAFE

NOT INCLUDED

NOT INCLUDED

MetroShoe
warehOUSE

NOT INCLUDED

PYLON SIGN

24TH AVENUE
(16,689 ADT)

