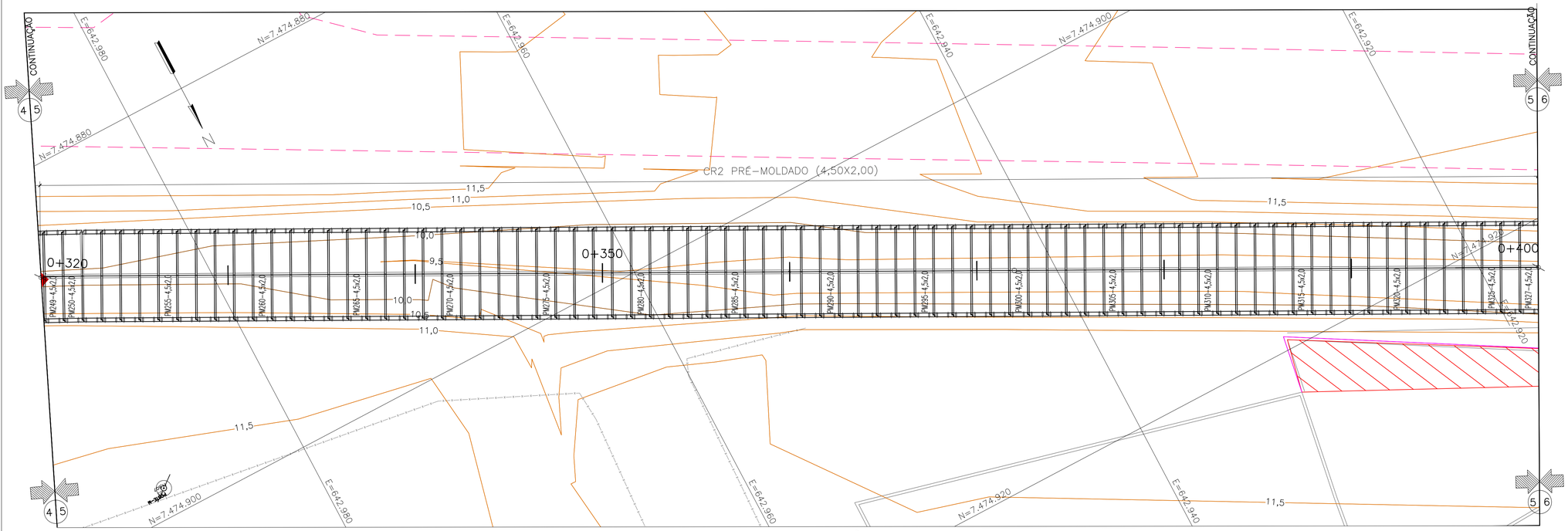

PLANTA DE LOCAÇÃO

ESC.1:125

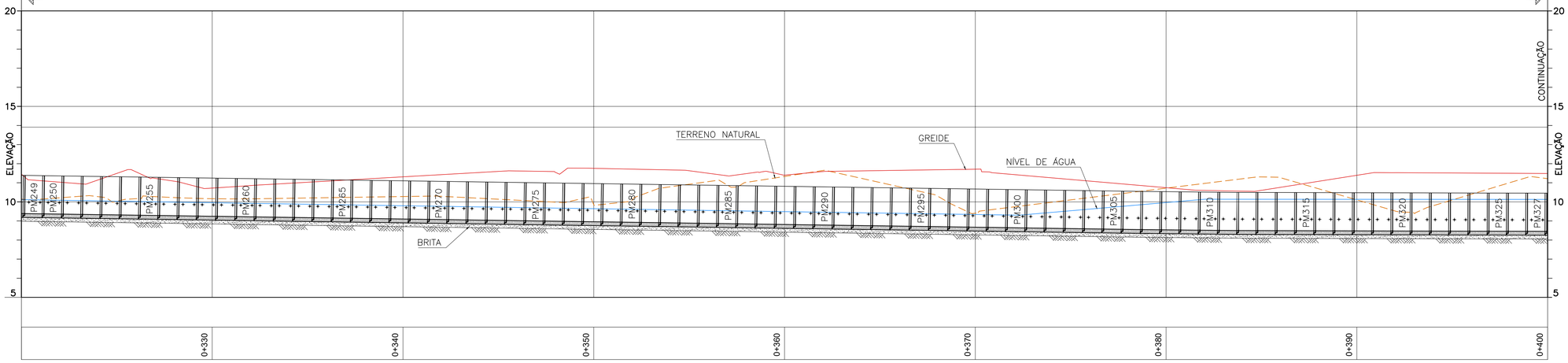

PERFIL DO CANAL EXTRAVASOR

ESC.1:125

LEGENDA

- TOPO MEIO FIO
- DRENO VALETA
- TERRENO NATURAL
- GREIDE
- NÍVEL DE ÁGUA
- 13,5 — CURVA INTERMEDIÁRIA
- 14,0 — CURVA MESTRE
- CANAL EXTRAVASOR
- TRAVESSIA EM GALERIA CELULAR
- CONSTRUÇÕES
- POSTE

NOTAS

1. PARA NOTAS: VER DESENHO A-7800-RMT.3500.S017-PB-EXT.000.01-S00-DE-009

0 2,5 5 7,5 10 12,5m

ESCALA ORIGINAL 1:125

0 1,5 3 4,5 6 7,5m

ESCALA ORIGINAL 1:75

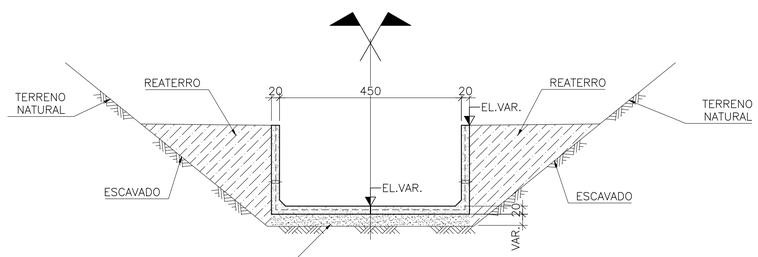

SEÇÃO S1-TÍPICA
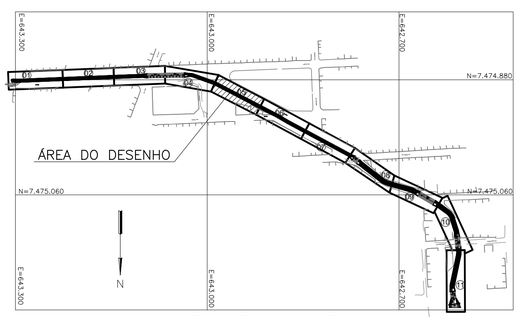
ESC.1:75