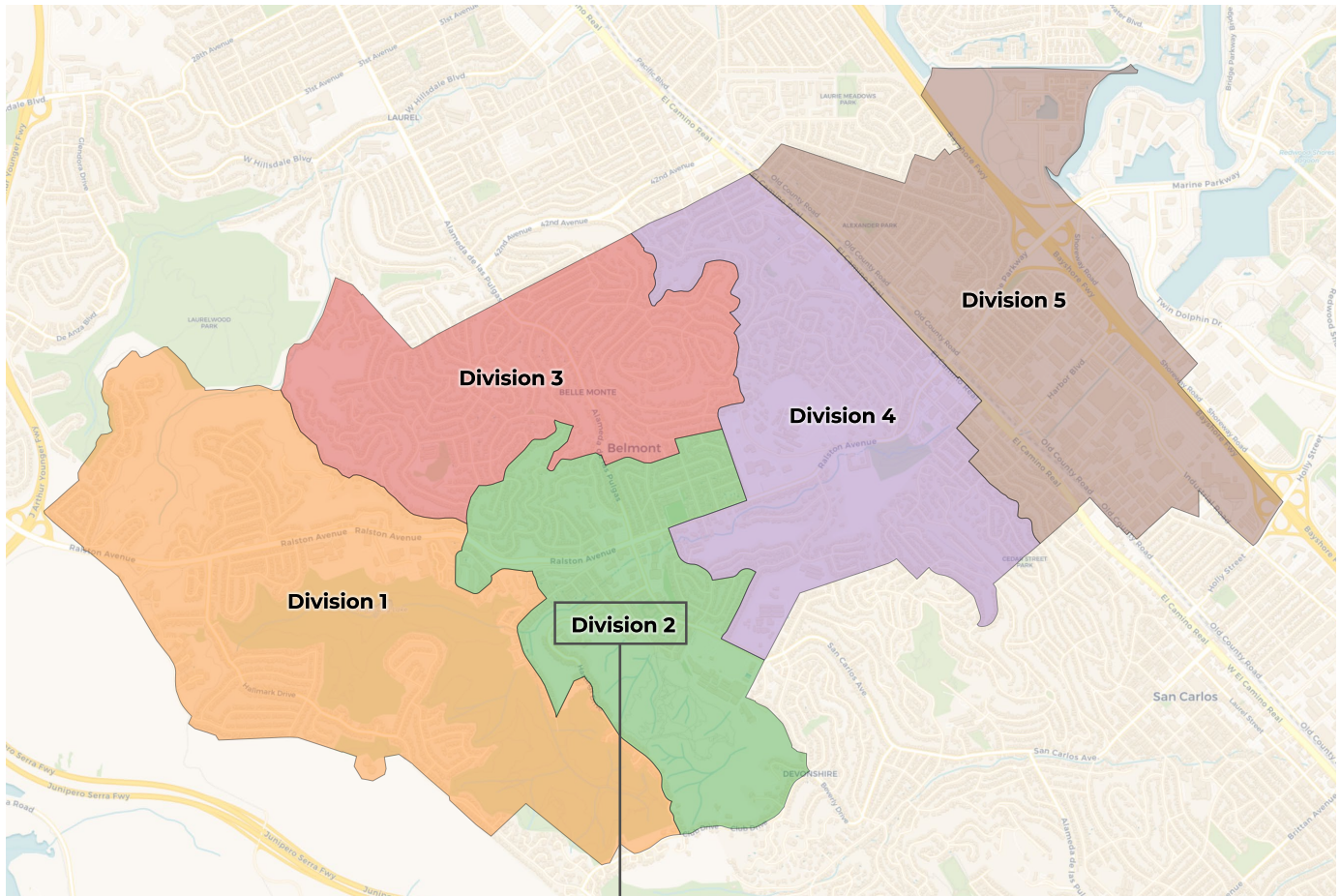
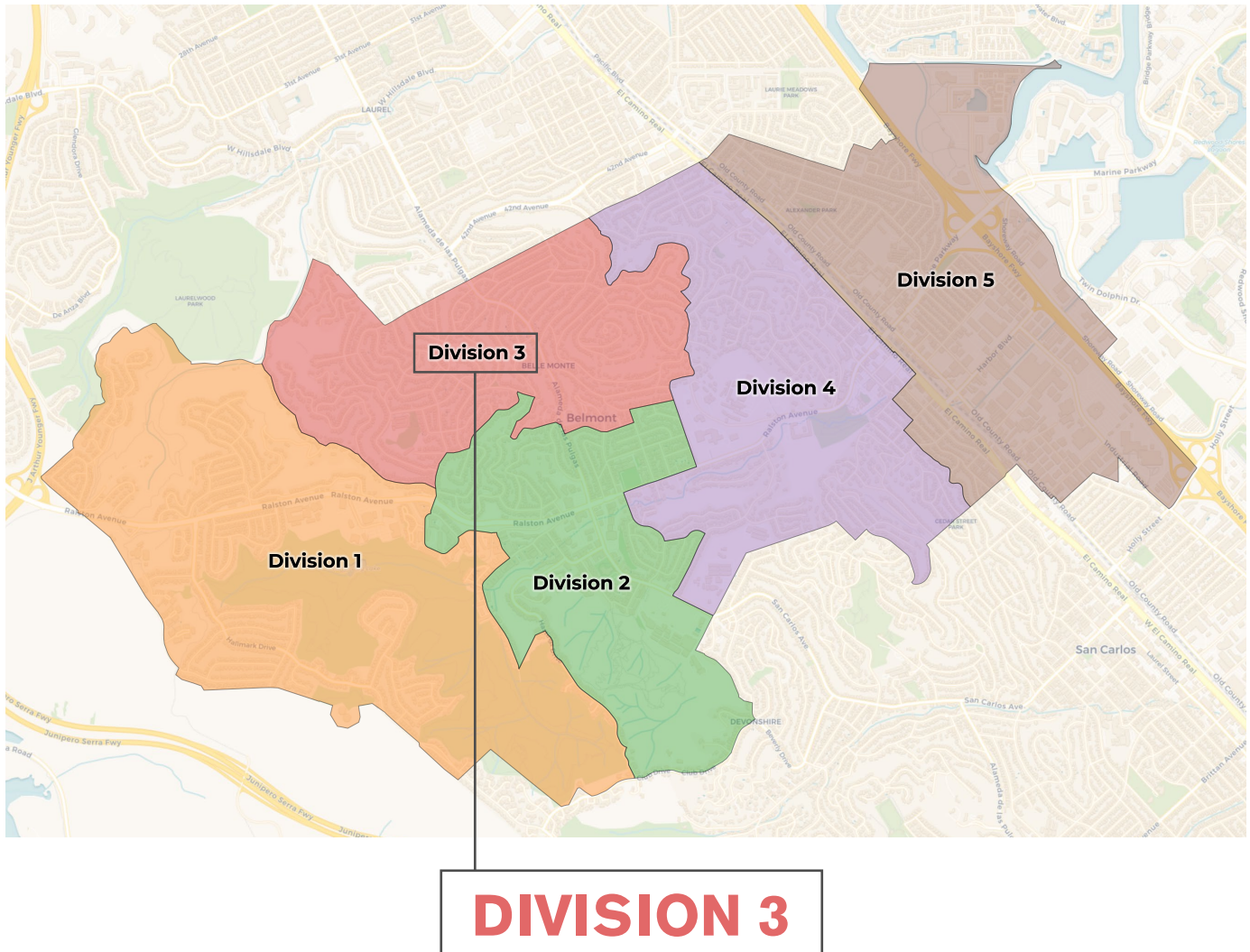


Division 1 starts at the intersection of E Laurel Creek Road and San Juan Blvd. The border continues along San Juan Blvd before turning onto Cipriani Blvd. It follows Cipriani Blvd until continuing around Continentals Way. It follows Continentals Way until continuing onto Lyall Way. It follows Lyall Way before turning onto Lake Road. It follows Lake Road until turning onto Carlmont Drive. The border follows Carlmont Drive until turning onto Hastings Drive just before Racoon Run Trail. It follows Hastings Drive until it turns into Witheridge Road. After Witheridge Road it turns onto Club Drive. It follows Club Drive until before Trillium Lane. It follows the geographic boundaries just outside of the residential area before turning onto Hallmark Drive. The border goes around Hallmark Park and encompasses the surrounding residential area before following Saint James Road. It follows Saint James Road and the land beyond it through Ralston Avenue before following around Adelaide Way. The border follows the residential area around Adelaide Way before cutting through Laurelwood Park and following the Skymont Cross Trail. It follows the Skymont Cross Trail before turning onto Salson Trail. It follows Salson Trail before meeting at the intersection of E Laurel Creek Road and San Juan Blvd.

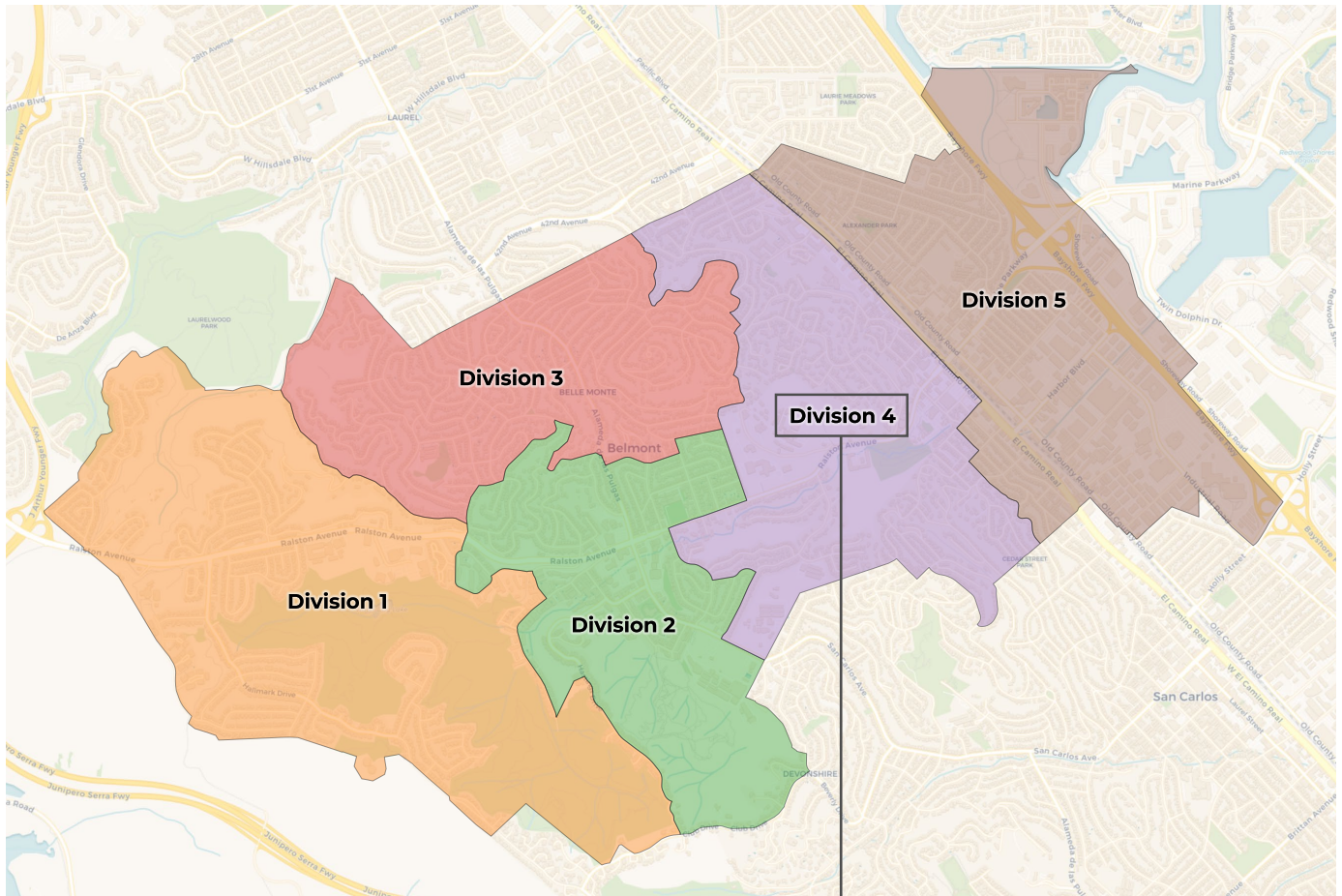


DIVISION 2

Division 2 begins at the intersection of Cipriani Blvd and San Juan Blvd. It follows along Cipriani Blvd until turning onto Ponce Avenue. It follows Ponce Avenue before turning onto Read Avenue. It follows Read Avenue until turning onto Casa Bona Ave. It follows Casa Bona Ave until turning onto Coronet Blvd. It follows Coronet Blvd before turning into Arthur Avenue. It follows Arthur Avenue before turning briefly onto Alameda de las Pulgas. After briefly following Alameda de las Pulgas the border turns onto Aiden Street. It continues on Aiden Street before turning onto Avon Street. It follows Avon Street before turning onto Fairway Drive. It follows Notre Dame Ave before turning onto Ralston Avenue. It follows Ralston Avenue before turning onto Maywood Drive. It follows Maywood Drive before turning into Fernwood Way. The border continues along Fernwood Way before turning into Chula Vista Drive. It follows Chula Vista Drive before turning into Alameda de las Pulgas. It continues along Alameda de las Pulgas until turning off just before Cranfield Ave. After Cranfield Ave it follows the residential area outside of Club Drive until turning onto Witheridge Road. It follows Witheridge Road as it turns into Hastings Drive. The border follows Hastings Drive until turning onto Carlmont Drive. It follows Carlmont Drive until turning onto Lake Road. It follows Lake Road before turning onto Lyall Way. It follows Lyall Way as it turns into Continentals Way. The border follows Continentals Way and the land beyond it until it meets the intersection of Cipriani Blvd and San Juan Blvd.

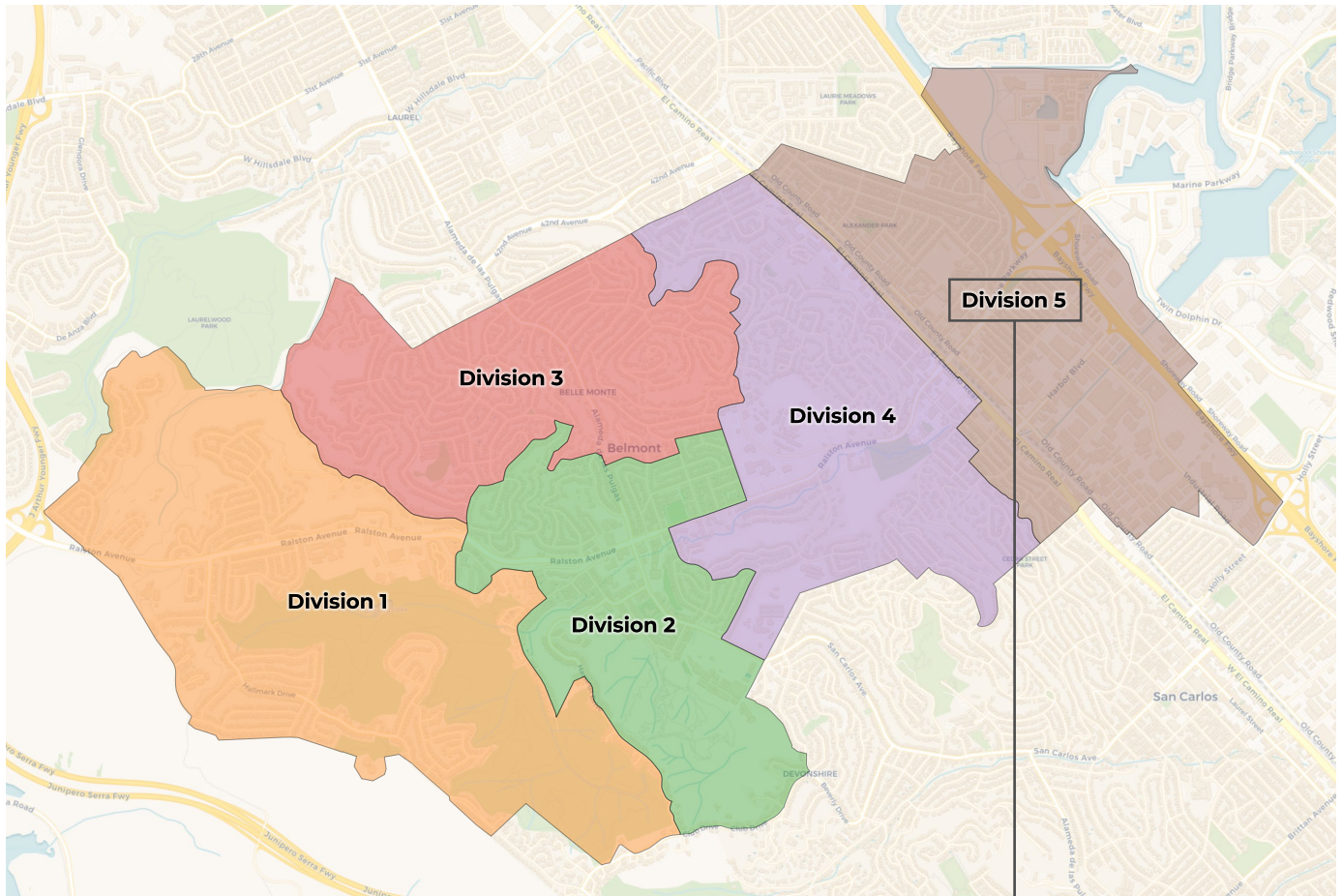


Division 3 starts at E Lincoln Ave. It follows a straight line beyond E Lincoln Ave, just outside of La Casa Avenue, until turning onto Mills Avenue. It follows Mills Avenue as it turns into Hillman Avenue. It follows Hillman Avenue before turning onto Winding Way. It follows Winding Way before turning onto Williams Avenue. It follows Williams Avenue before turning briefly onto North Road and then Notre Dame Ave. It follows Notre Dame Ave before turning onto Folger Drive. It follows Folger Drive before turning onto Fairway Drive. It follows Fairway Drive before turning onto Avon Street. It follows Avon Street before turning onto Aiden Street. It follows Aiden Street before turning briefly onto Alameda de las Pulgas and then Arthur Avenue. The border follows Arthur Avenue before turning onto Coronet Blvd. It follows Coronet Blvd before turning briefly onto Casa Bona Ave then onto Read Avenue. It follows Read Avenue before turning onto Ponce Avenue. It follows Ponce Avenue until turning onto Cipriani Blvd and then San Juan Blvd before turning onto E Laurel Creek Road. It follows E Laurel Creek Road before turning onto Haskins Drive and meeting with E Lincoln Ave.



DIVISION 4

Division 4 begins at the intersection of Camden Avenue and Mills Avenue. It follows a straight line at the intersection until joining with North Road. It follows North Road until turning onto El Camino Real. It follows El Camino Royal before turning onto Oneill Avenue, then 6th Avenue, then Broadway, then Sunnyslope Ave. It follows Sunnyslope Ave before turning off and joining with Ensenada Road. It follows Ensenada Road before turning onto Buckland Avenue. It follows Buckland Avenue before turning onto Shelford Avenue. It follows Shelford Avenue before turning onto Lyndhurst Ave. It breaks off at Lyndhurst Ave and follows a straight line and the residential area along Dartmouth Ave before turning onto San Carlos Ave. It follows San Carlos Ave as it turns into Alameda de las Pulgas and then turns onto Chula Vista Drive. It follows Chula Vista Drive before turning onto Fernwood Way. It follows Fernwood Way before turning onto El Verano Way. The border follows El Verano Way as it turns into Maywood Drive. It follows Maywood Drive before turning onto Ralston Avenue. It follows Ralston Avenue before turning onto Notre Dame Ave. It follows Notre Dame Ave as it turns into Folger Drive and then back onto Notre Dame Ave. The border follows Notre Dame Ave before turning briefly onto North Road, then Williams Avenue, then onto Winding Way. It follows Winding Way before turning onto Hillman Avenue as it turns into Mills Avenue.



DIVISION 5

Division 5 starts at the intersection of North Road and El Camino Real. The border follows El Camino Real before turning onto Oneill Avenue, then 6th Avenue, then Broadway, before turning onto Sunnyslope Ave. It follows Sunnyslope Ave before turning off and following F Street before turning off onto Old County Road. It follows Old County Road before turning off just before Northwood Drive. The border follows Northwood Drive before turning onto Industrial Road. It follows Industrial Road before turning onto Holly Street. It follows Holly Street before turning onto Bayshore Freeway. It follows Bayshore Freeway before turning off just before Cormorant Drive and following the waterway before joining back with Bayshore Freeway. It follows Bayshore Freeway before turning off onto Seagate Drive. After Seagate Drive, the border follows Chesterton Ave before turning onto Sterling View Street and meeting with El Camino Real.