

Minnesota Attorney General: Administrative Rules Proceedings

Copyright Notice:

This material may be protected by copyright law (U.S. Code, Title 17). Researchers are liable for any infringement. For more information, visit www.mnhs.org/copyright.

Version 3
August 20, 2018

247

Bill Clapp
Special Assistant
Attorney General

August 9, 1976

- Department of Natural Resources NR 2400

STATE OF MINNESOTA
DEPARTMENT OF NATURAL RESOURCES

Rules and Regulations

CHAPTER TWENTY FOUR: NR 2400

DESIGNATION, CLASSIFICATION AND MANAGEMENT OF THE MISSISSIPPI RIVER IN STEARNS, SHERBURNE, WRIGHT, ANOKA AND HENNEPIN COUNTIES

NR 2400

(a) THE RIVER

That portion of the Mississippi River from the County State Aid Highway #7 Bridge at St. Cloud to the northwestern boundaries of the city of Anoka and the city of Champlin is hereby designated a component of the Minnesota Wild, Scenic and Recreational Rivers System.

(b) AUTHORITY

This designation is made by the Commissioner of Natural Resources pursuant to the authority of the Minnesota Wild and Scenic Rivers Act, Minnesota Statutes 1974, Sections 104.31 to 104.40.

(c) SHORELAND INCLUDED

The designation and these rules apply to the river and the adjacent lands as provided in the Land Management Maps Plates 1 through 9 and the property descriptions for the Land Use Districts.

NR 2410 CLASSIFICATION

That portion of the Mississippi River and adjacent lands from the County State Aid Highway #7 Bridge at St. Cloud to the county line at the Clearwater River between Stearns and Wright counties, and State Highway #24 in Sherburne County, is classified as Scenic.

That portion of the designated river and adjacent lands from the county line at the Clearwater River between Stearns and Wright counties, and State Highway #24 in Sherburne County, to the northwestern boundaries of the city of Anoka and the city of Champlin is classified as Recreational, in accordance with the provisions of Minnesota Statutes, Section 104.33 Subdivision 2, and Minnesota Regulations NR 78 (f)

NR 2420 MANAGEMENT

(a) RECREATION MANAGEMENT

(1) As provided for in the Management Plan, the recreation management policy is to provide for the orderly use of public lands and waters within the Scenic and Recreational River Land Use District. The development of selected land and river oriented recreational facilities and the maintenance of these will help "protect the rights of private landowners, ensure quietude, prohibit trespassing, and maintain the essential quality of wild and scenic river land use districts as provided in NR 80 (a) (1).

(2) As provided for in NR 79 (b) (2) and the Management Plan the development of public or private recreational facilities within the Scenic and Recreational River Land Use Districts shall conform to the design specification guidelines as shown on Figures 1–6.

(3) No public river–oriented camping facilities will be provided in close proximity to private recreational developments which are designed to serve the public demand for these.

(4) The recreational use of the Mississippi Scenic and Recreational River and adjacent public lands will be regulated where necessary to insure that the use does not adversely affect the values for which the river qualified for designation.

(5) The Commissioner of Natural Resources adopts the Recreation Management maps, plates 1–9, for the protection, recreational use and management of public lands or interests in land, for the Mississippi Scenic and Recreational River and its adjacent lands within the Recreational River Land Use Districts.

(6) The Division of Parks and Recreation shall allocate funds for maintenance of the Department of Natural Resources' recreational facilities within the Mississippi River Land Use Districts from the Department's river development and maintenance account.

(7) The Department's Enforcement Division shall enter into discussions with the local units of government concerning delineation of responsibilities for enforcement of applicable wild, scenic and recreational river regulations.

(8) All islands acquired by or transferred to the Department of Natural Resources, shall be managed in a manner consistent with the policy established in the Minnesota Wild and Scenic Rivers Act, Minnesota Statutes, Sections 104.31 – 104.40 (1974).

(9) Wildlife studies be completed, if possible, in cooperation with local groups and individuals before permanently siting any Department of Natural Resources recreational facilities within the Mississippi Scenic and Recreational River area.

(10)The assistance of volunteer groups be encouraged to help in the removal of litter from Department of Natural Resources water access campsites and rest areas.

(b) LAND MANAGEMENT

(1) The designated tributaries referred to in the Minnesota Regulations NR 79 (c) (3) (bb) (iii) and Minnesota Regulations NR 79 (d) (2) shall be:

1. St. Augusta Creek (Johnson Creek on U.S.G.S. quadrangles)
2. Plum Creek
3. Clearwater River
4. Bend Creek (Fish Creek on U.S.G.S. quadrangles)
5. Silver Creek
6. Otter Creek
7. Creek at Otsego
8. Elk River
9. North Fork Crow River

(2) The Commissioner of Natural Resources hereby adopts the Land Management maps, plates 1–9, to the area identified in the legal description and according to NR 78 (g) (2) (bb) for the protection and management of lands within the Scenic and Recreational River Land Use Districts.

(aa) Minnesota Regulations NR 78–81 shall apply to all lands within the Scenic and Recreational River land use districts that are within unincorporated areas of the counties at the time of designation. Federal lands, however, are not subject to these regulations.

(bb) The land or interests in land recommended to be acquired in this plan will be acquired where funds are available for such purchases, in the manner as provided for in Minnesota Statutes, Section 104.37 (1974).

(cc) Portions of the Scenic or Recreational Land Use Districts which are within the boundaries of municipalities on the date of designation shall be covered by various provisions of Minnesota Regulations NR 78–81 and NR 82–84 (Statewide Standards and Criteria for the Management of Municipal Shoreland Areas of Minnesota), as specified in (C) (5)–(9).

(dd) Because acquisition of land, or interests in land, is from willing sellers, at the appraised value, some lands recommended for scenic easement acquisition may be purchased in fee title. This change from the recommended acquisition would be based on the mutual agreement by and between the state of Minnesota and the landowner(s). Furthermore, additional lands, or interests in land, may be purchased in order to further the policies, established in Minnesota Statutes, Section 104.32 (1974) and this Management Plan.

(ee) Land exchanges will be expedited, wherever feasible, in order to acquire lands within the land use district boundaries. These exchanges will be expedited in the manner described by law. However, land exchanges will not be recommended if such exchanges would adversely affect other Department of Natural Resources management programs.

(c) ADMINISTRATION

(1) The land use controls referenced herein shall apply to the entire area within the land use district boundaries as identified on the Land Management maps Plates 1–9 and the land use district property descriptions, and determined in accordance with the Minnesota Wild and Scenic Rivers Act, Minnesota Statutes, Section 104.36 (1974) each local government shall, within six (6) months of designation of the Scenic and Recreational River, adopt or amend its local ordinances and land use district maps to the extend necessary to comply with the statewide standards and criteria and the management plan as follows:

(2) Stearns County shall enact or amend such ordinances and maps as necessary:

(aa) Establish a Scenic River Land Use District, as identified on the Land Management Maps Plates 1–9 and the Land Use District property descriptions for Stearns County.

(bb) Conform to the provisions of Minnesota Regulations NR 78–81.

(3) Sherburne County shall enact or amend such ordinances and maps as necessary to:

(aa) Establish Scenic and Recreational River Land Use Districts, as identified on the Land Management Maps, Plates 1–9 and the Land Use District property descriptions for Sherburne County.

(bb) Conform to the provisions of Minnesota Regulations NR 78–81.

(4) Wright County shall enact or amend such ordinances and maps as necessary to:

(aa) Establish a Recreational River Land Use District, as identified on the Land Management Maps, Plates 1–9 and the Land Use District property descriptions for Wright County.

(bb) Conform to the provisions of Minnesota Regulations NR 78–81.

(5) The municipality of St. Cloud shall enact or amend such ordinances and maps as necessary to:

(aa) Establish a Scenic River Land Use District as identified on the Land Management Maps, Plate 1, and the land use district property descriptions.

(bb) Adopt General Development standards for lands within the Scenic River Land Use District in accordance with the provisions of Minnesota Regulations 82–84 (Statewide Standards and Criteria for the Management of Municipal Shoreland Areas of Minnesota). and administer these provisions according to Minnesota Regulations NR 81, as applicable.

(cc) Conform to the provisions and administrative procedures of NR 78, 79 (g) – (j), 80 and 81.

(6) The municipalities of Clearwater, Monticello, and Elk River shall enact or amend such ordinances and maps as necessary to:

(aa) Establish a Recreational River Land Use District as identified on the Land Management Maps, Plates 1–9 and the land use district property descriptions.

(bb) Adopt the General Development standards for land within the Recreational River Land Use Districts in accordance with the provisions of Minnesota Regulations NR 82–84, as applicable, except that marinas shall not be allowed.

(cc) Conform to the provisions and administrative procedures of Minnesota Regulations NR 78, 79 (g) – (j), 80 and 81.

(7) The municipalities of Becker, Dayton, and Ramsey shall enact or amend such ordinances and maps as necessary to:

(aa) Establish a Recreational River Land Use District as identified on the Land Management Maps. Plates 1–9, and the land use district property descriptions.

(bb) Conform to the provisions of NR 78–81, except that the lot size requirements of NR 83 (c) (1) (aa) for Natural Environment Waters under the Statewide Standards and Criteria for the Management of Municipal Shoreland Areas of Minnesota shall be substituted for the lot size requirements of NR 79 (2) (aa) (iii).

(8) Elk River Township, excluding the presently incorporated city of Elk River, shall be subject to the Minnesota Regulations NR 78–81 until such time as it may be consolidated and incorporated. At that time those regulations required for the city of Elk River (see (6)) will apply to the newly incorporated area as well. In addition the minimum setback for any new structure shall be 100 feet rather than 75 feet.

(9) The Northern States Power Company Sherco and Monticello power plant sites shall be listed in the Sherburne and Wright County ordinances as permitted uses. Northern States Power Company shall work with the Department of Natural Resources in determining the most appropriate location for the development of any structures or related facilities that may be located within the Scenic and Recreational land use district boundary. Such development shall be consistent with all other provisions of NR 79.

(d) INTERAGENCY RECOMMENDATIONS

(1) Federal–State relations

(aa) As authorized under Minnesota Statutes, Section 161.142, Subdivision 4, (1974) the Commissioner of Highways ". . . may act as agent for any other department of state, public corporation, or political subdivision of the state in accepting Federal Aid in their behalf for the purposes expressed in subdivisions 1 to 7." (This relates to the planning, acquisition, development, maintenance and overall administration of the Great River Road). Accordingly, it is recommended that a portion of any Federal Funds made available to the state of Minnesota for expenditure on the Great River Road be accepted by the Commissioner of Highways, on behalf of the Department of Natural Resources, for the purposes of land acquisition related to preservation of areas adjacent to the designated Recreational River and the Great River Road.

(bb) It is further recommended that any proposed development, acquisition, or related action concerning the Great River Road be conducted and administered in accordance with this management plan and the provisions of Minnesota Regulations NR 78–81.

(cc) Since the Department of Natural Resources is responsible for administering the Mississippi as a Scenic and Recreational River, it is recommended that the state of Minnesota, through the appropriate application process, apply for those islands presently administered by the Bureau of Land Management to be transferred to the Department of Natural Resources under the authority granted the Commissioner of Natural Resources in Minnesota Statutes, Section 104.35, (1974).

(dd) The Department of Natural Resources is presently working in cooperation with the Bureau of Outdoor Recreation, U.S. Department of Interior, on their study of the Mississippi River from Itasca to Anoka for possible inclusion in the National Wild and Scenic Rivers System. This study area includes that portion of the river from St. Cloud to Anoka hereby designated as a state Scenic and Recreational River. If the entire federal study area is recommended for inclusion in the National Wild and Scenic Rivers System it is recommended that the portion from St. Cloud to Anoka continue to be administered by the Department of Natural Resources.

(2) Other Governmental Units

(aa) In order to further the purposes of the Minnesota Wild and Scenic Rivers Act, it is recommended that all State Highway Department lands within the Recreational River land use districts be administered in accordance with the provisions of Minnesota Regulations NR 78–81 and this management plan. In particular, it is stated in NR 79 (b) (2) (cc) that public accesses within the Recreational River land use district will be subject to management plan specifications and will be considered as permitted uses. Also, NR 79 (j) (2) (bb) (v) states that highway waysides shall be designed in such a manner so as to harmonize with the surroundings.

(bb) No Department of Natural Resources "corridor" trails are proposed in this management plan for the Mississippi Scenic or Recreational River area. Local residents and landowners may desire specific recreational trails for their area. If so, it is recommended that such trails be developed through the Department of Natural Resources' trail assistance programs. Through the Department's trail assistance programs, funds for local trail development and maintenance are made available to local units of government.

(cc) It is recommended that the Minnesota Highway Department, in cooperation with the Department of Natural Resources, Governor's Trail Advisory Committee, counties, municipalities, and other agencies and groups, conduct a study to determine an appropriate route for a bicycle route paralleling the Mississippi River from the Twin Cities to St. Cloud.

(dd) To help insure that the outstanding heritage of the Mississippi River will be protected for future generations, it is recommended that the state Historical Society conduct an inventory of all historical and archeological sites within the proposed Scenic and Recreational River land use districts, and recommend appropriate methods for preservation of those having outstanding historical significance.

(ee) It is recommended that the state Pollution Control Agency be appropriated sufficient funds to conduct ongoing analysis and monitoring of water quality information, and to allow for appropriate measures to insure that water quality regulations and standards be maintained for the Mississippi River.

(ff)It is recommended that Stearns County and the city of St. Cloud work with local groups and the Department of Natural Resources to determine the best site for location of an access to the river below the St. Cloud dam.

APPROVED AS TO FORM AND LEGALITY
AUG 9 1976 19
WARREN SPANNAUS, ATTORNEY GENERAL
BY /s/ Michael B. Miller
SPECIAL ASSISTANT ATTORNEY GENERAL

STATE OF MINNESOTA
DEPARTMENT OF STATE
FILED
AUG 9 - 1976 - 1:00 pm
Joan Anderson Growe
Secretary of State

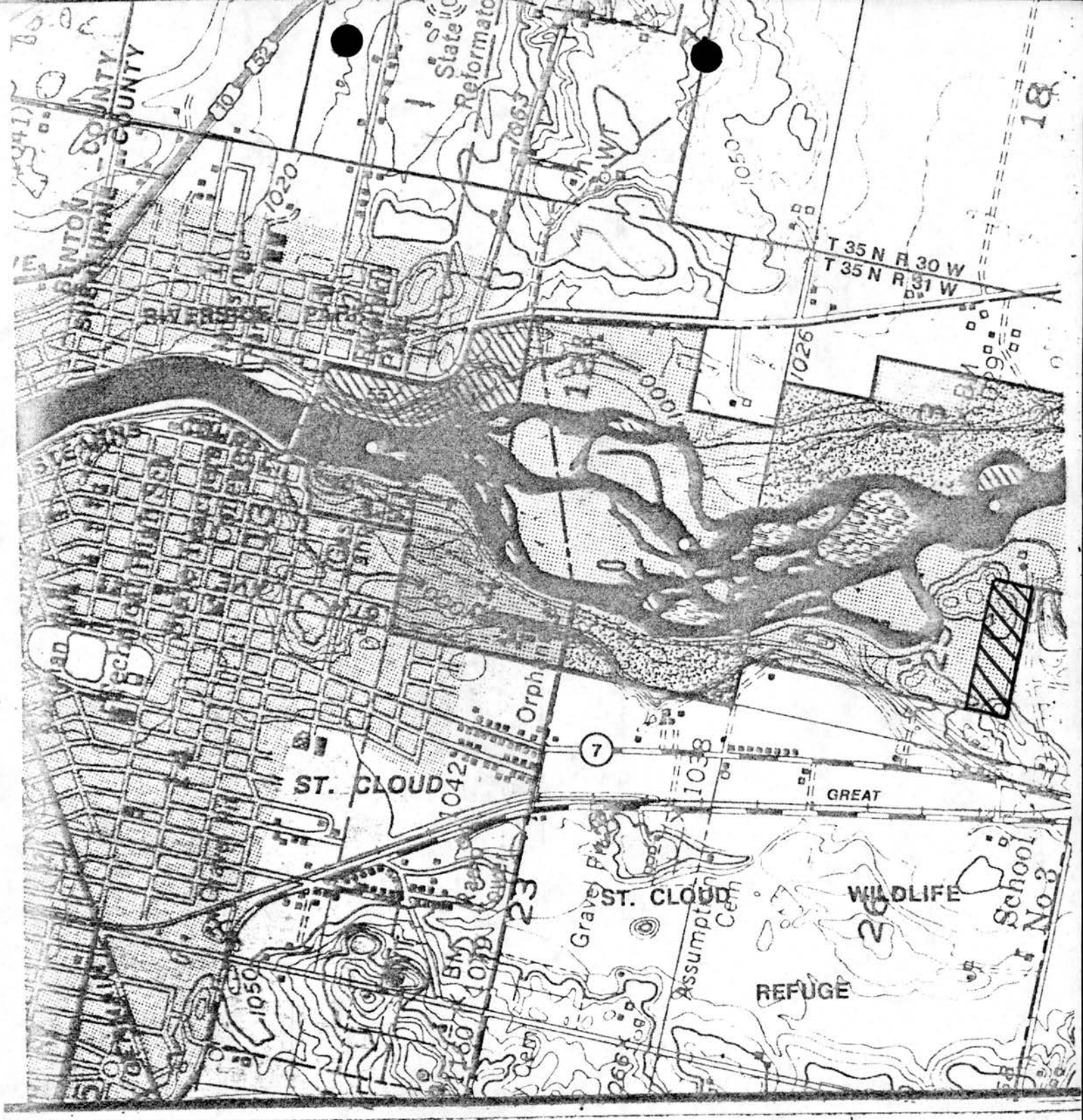

a management plan for the
MISSISSIPPI RIVER

LAND

LAND USE DISTRICT

PUBLIC OWNERSHIP

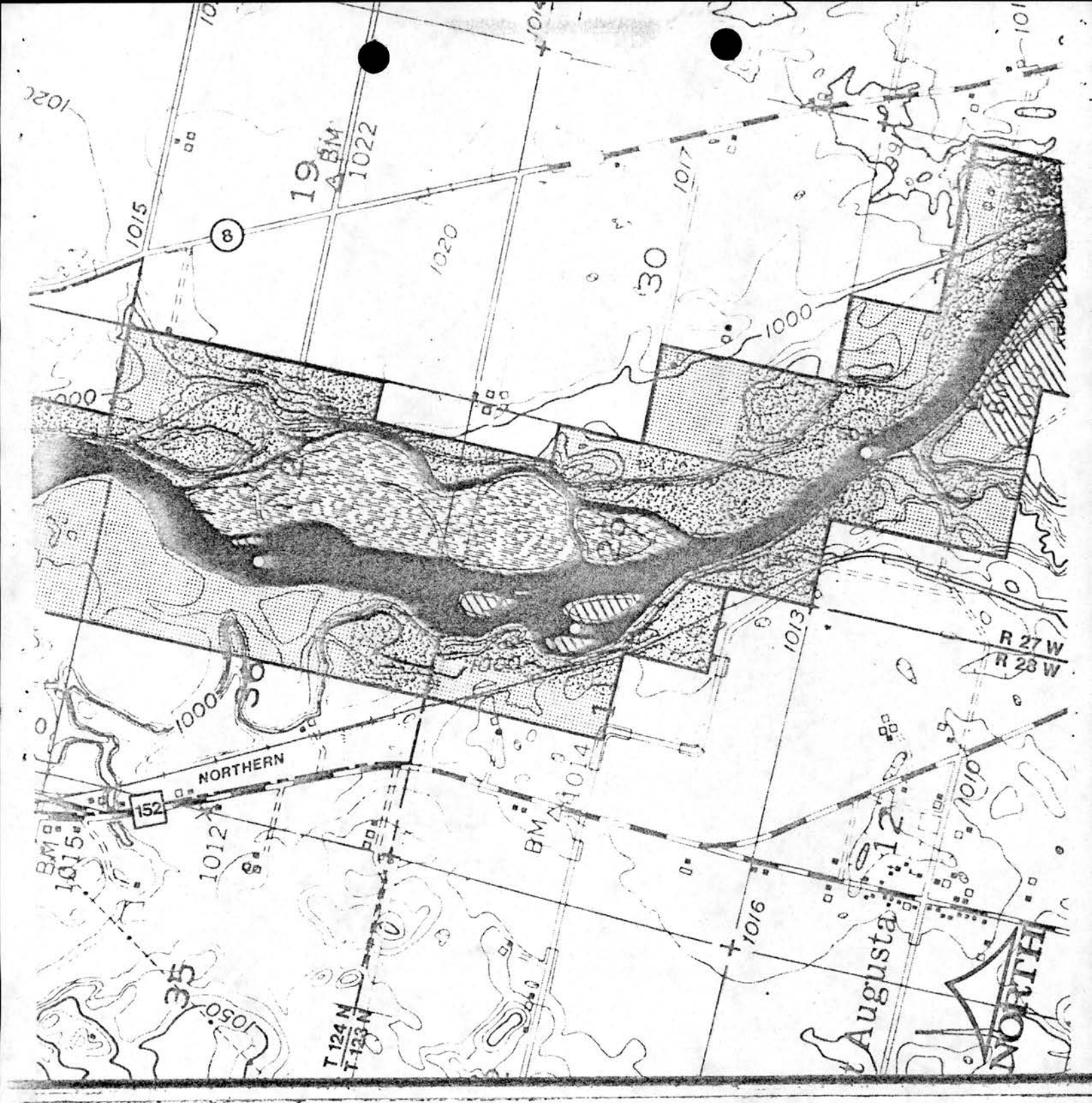

MANAGEMENT

- FEE TITLE
- SCENIC EASEMENT
- ZONING

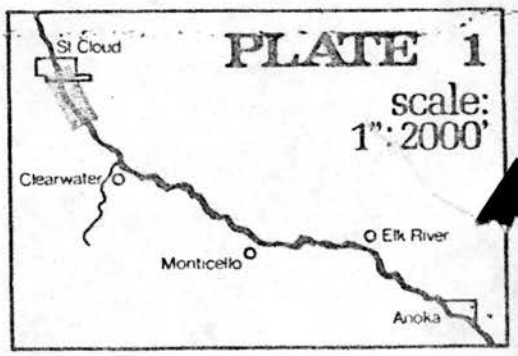

PLATE 1

scale:
1": 2000'

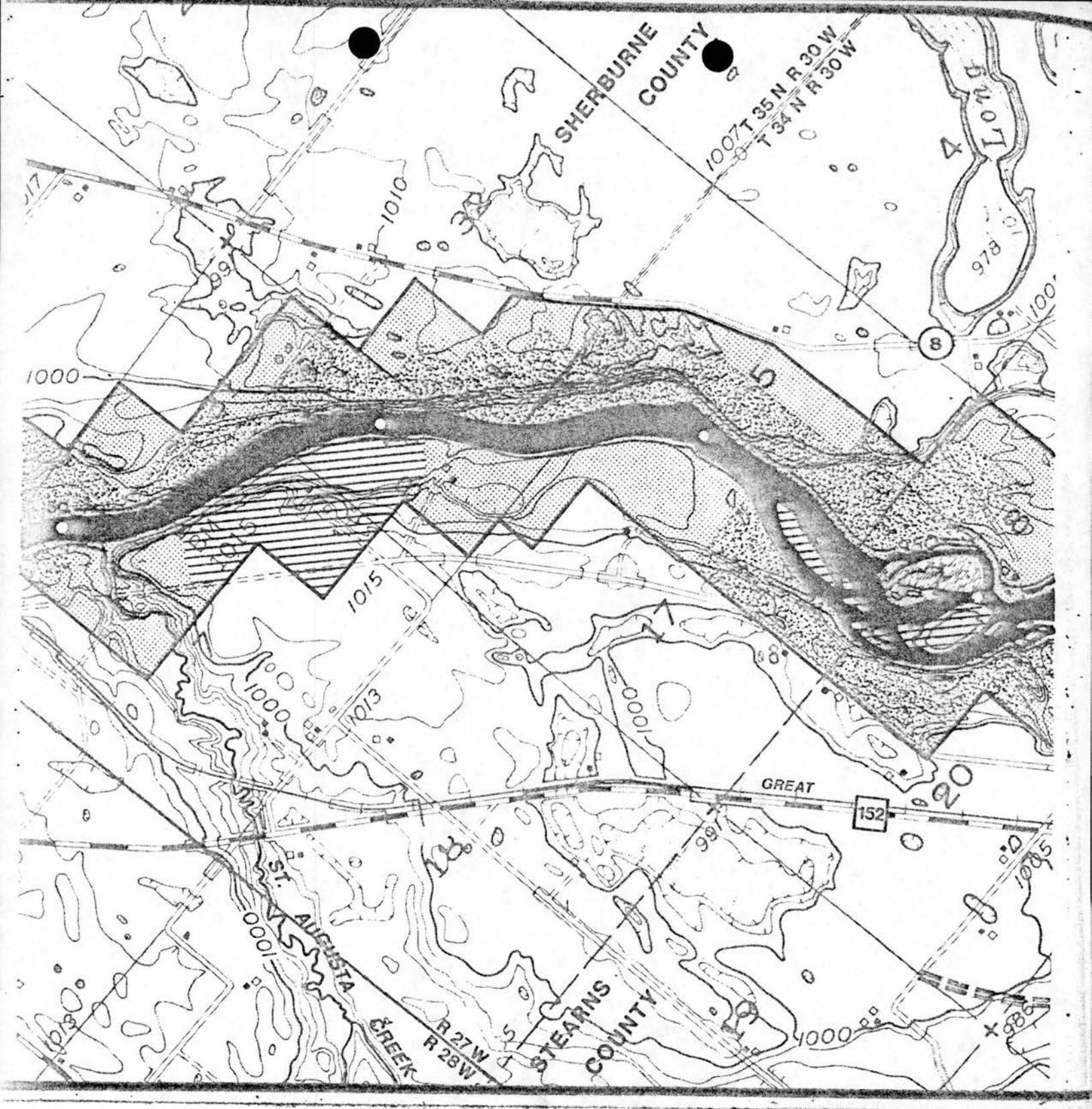

a management plan for the
MISSISSIPPI RIVER

LAND

LAND USE DISTRICT

PUBLIC OWNERSHIP

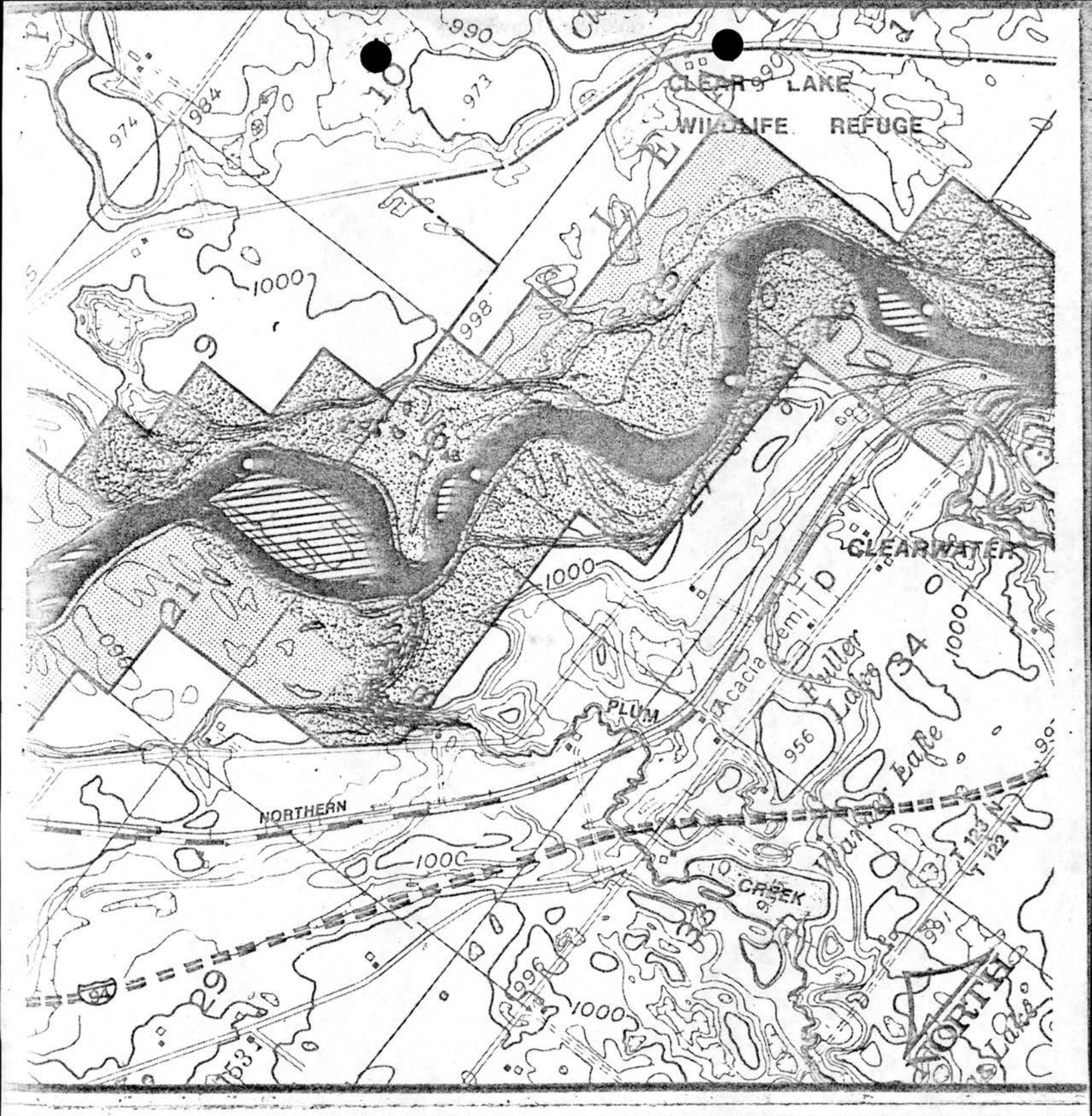

MANAGEMENT

- FEE TITLE
- SCENIC EASEMENT
- ZONING

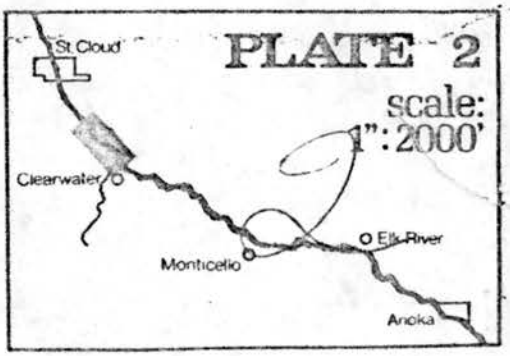

PLATE 2

scale: 1": 2000'

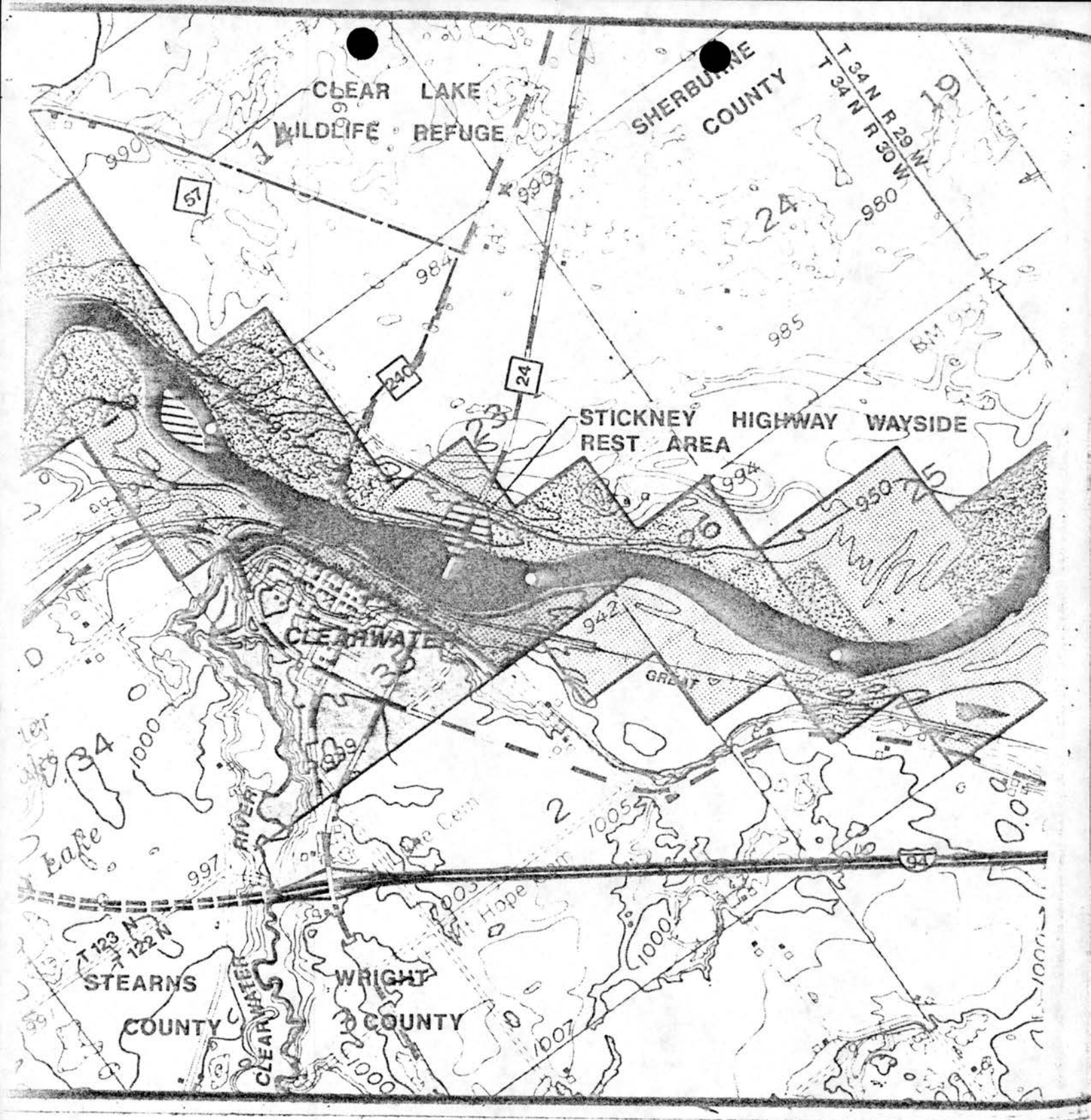

a management plan for the
MISSISSIPPI RIVER

LAND

LAND USE DISTRICT

PUBLIC OWNERSHIP



MANAGEMENT

- FEE TITLE
- SCENIC EASEMENT
- ZONING

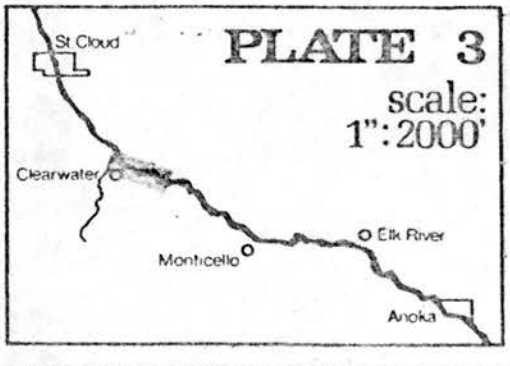

PLATE 3

scale:
1":2000'



a management plan for the
MISSISSIPPI RIVER

LAND

LAND USE DISTRICT

PUBLIC OWNERSHIP



MANAGEMENT

- FEE TITLE
- SCENIC EASEMENT
- ZONING

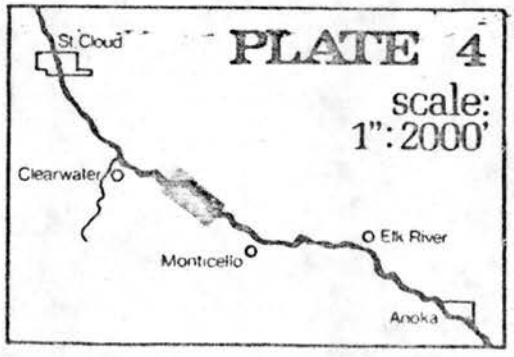

PLATE 4

scale:
1":2000'



a management plan for the
MISSISSIPPI RIVER

29

LAND

LAND USE DISTRICT

PUBLIC OWNERSHIP

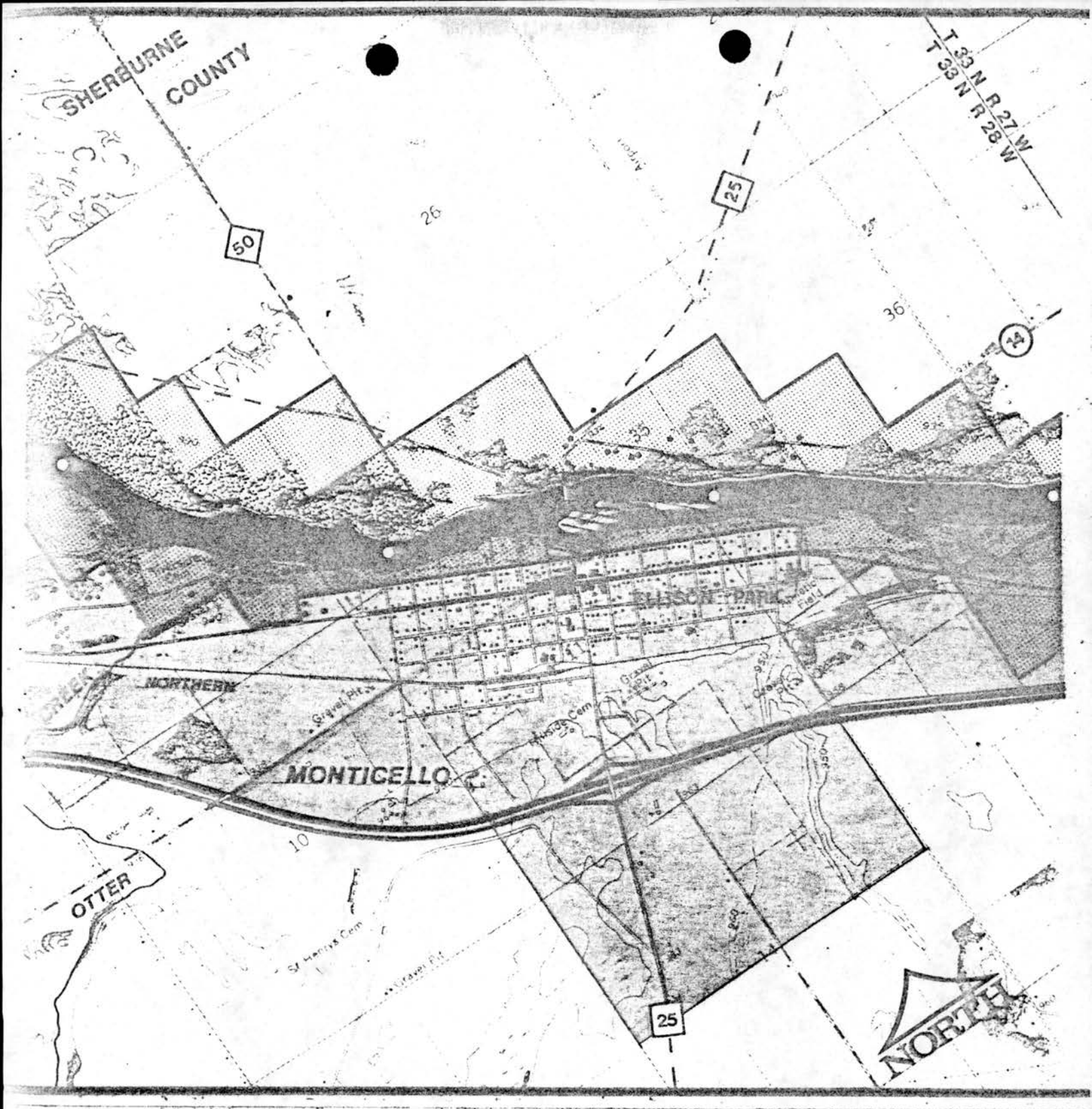

MANAGEMENT

- FEE TITLE
- SCENIC EASEMENT
- ZONING

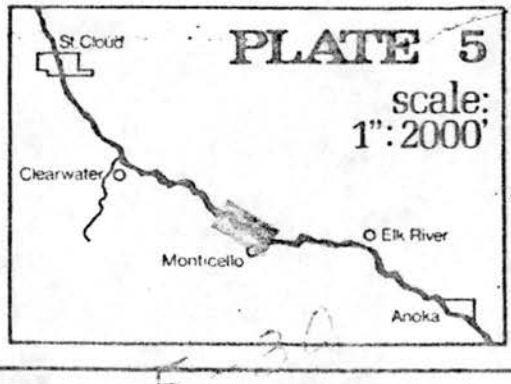

PLATE 5

scale:
1":2000'



a management plan for the
MISSISSIPPI RIVER

LAND

LAND USE DISTRICT

PUBLIC OWNERSHIP

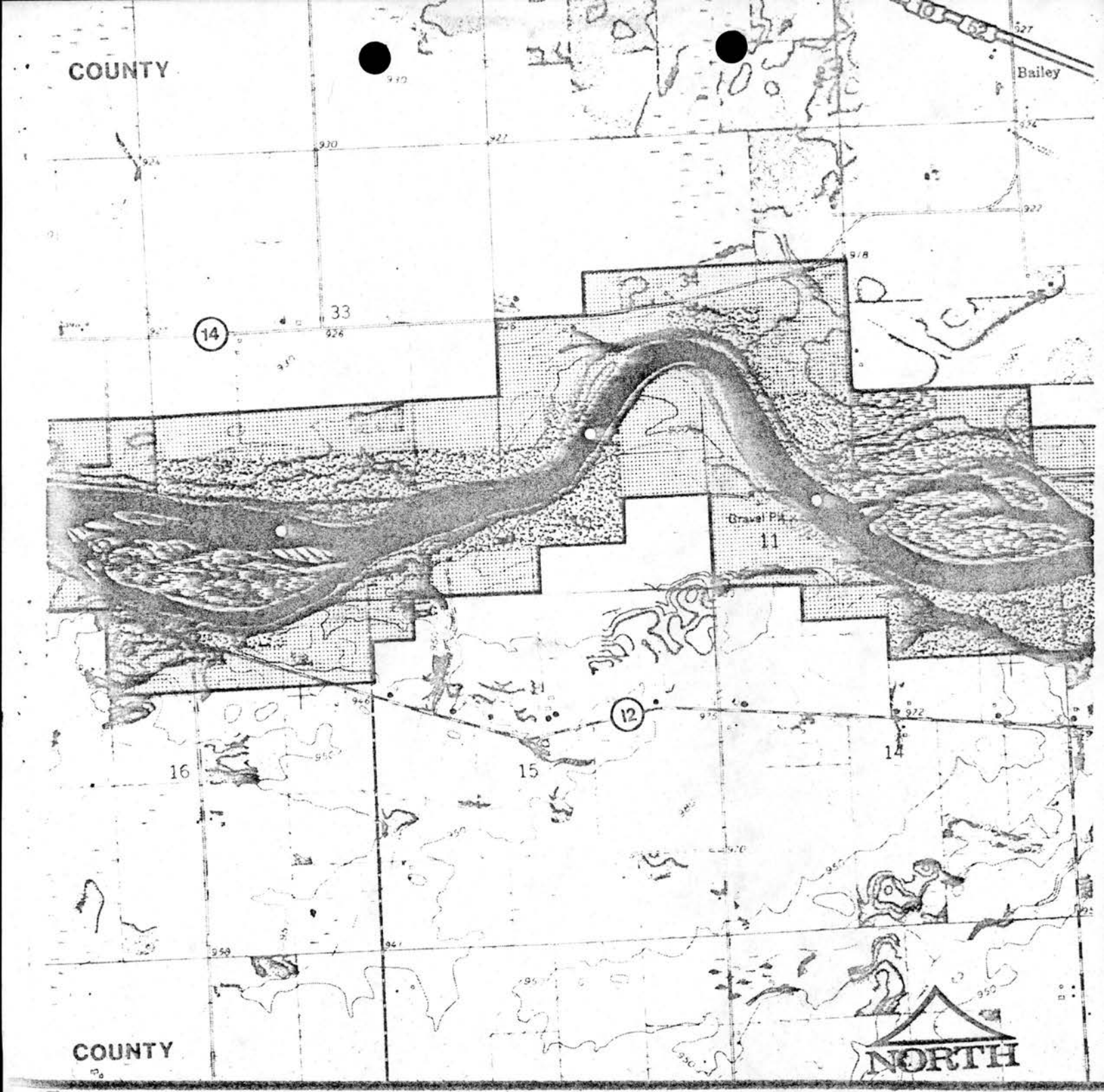

MANAGEMENT

- FEE TITLE
- SCENIC EASEMENT
- ZONING

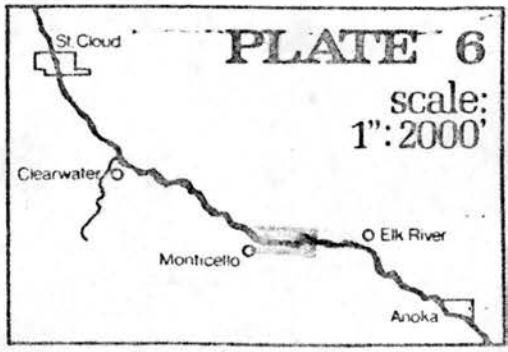

PLATE 6

scale:
1":2000'

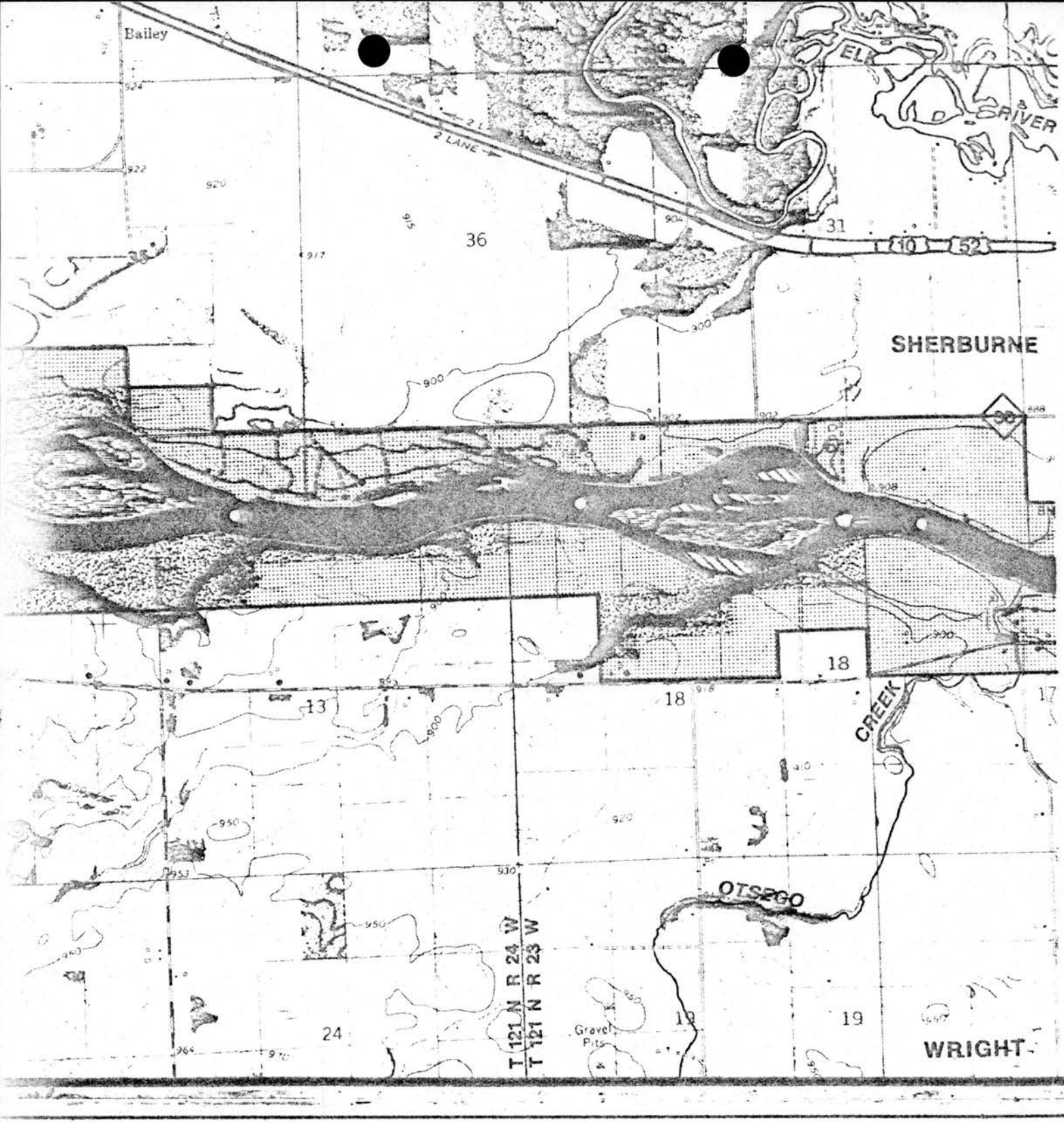

a management plan for the
MISSISSIPPI RIVER

LAND

LAND USE DISTRICT

PUBLIC OWNERSHIP

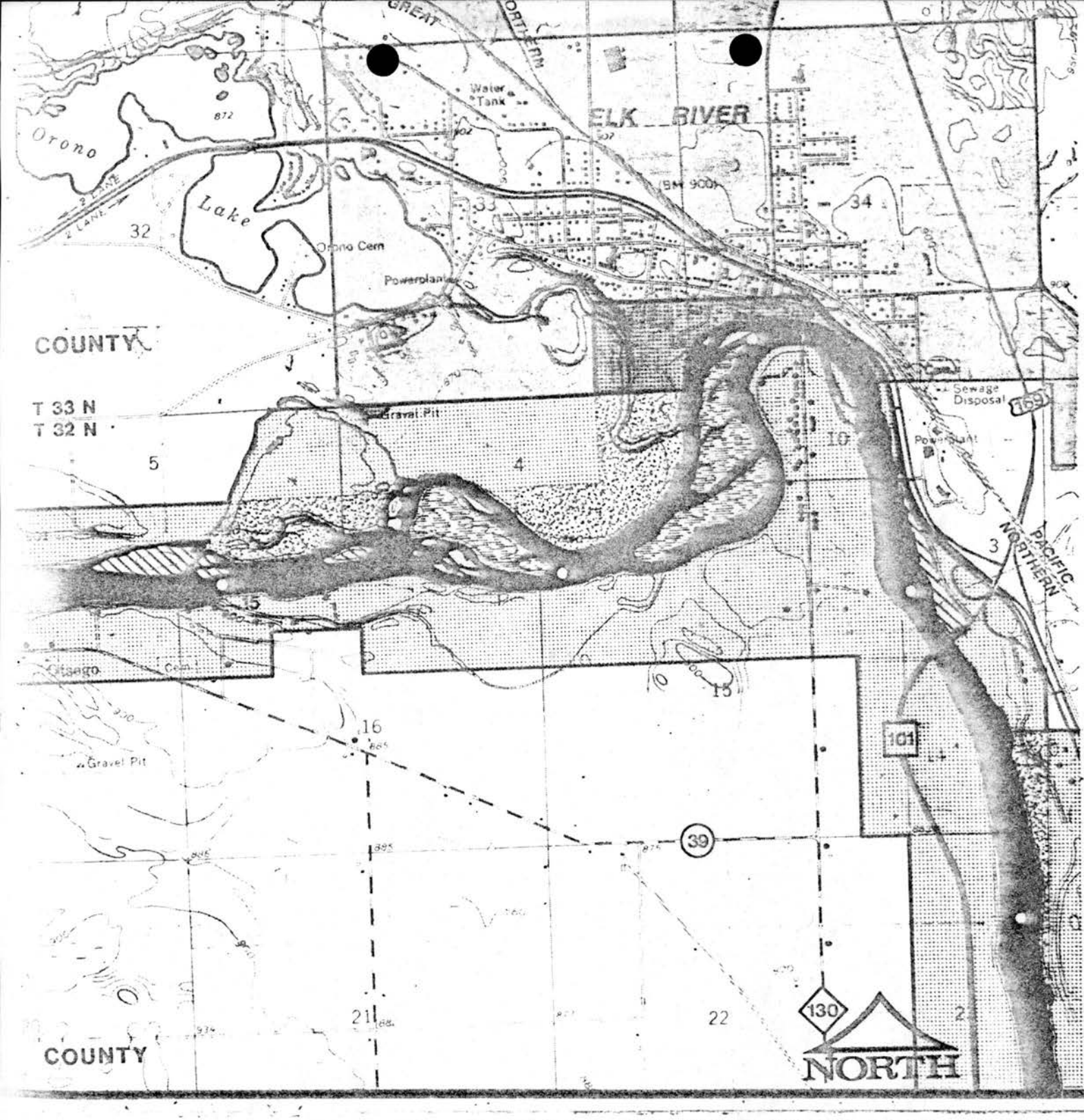

MANAGEMENT

- FEE TITLE
- SCENIC EASEMENT
- ZONING

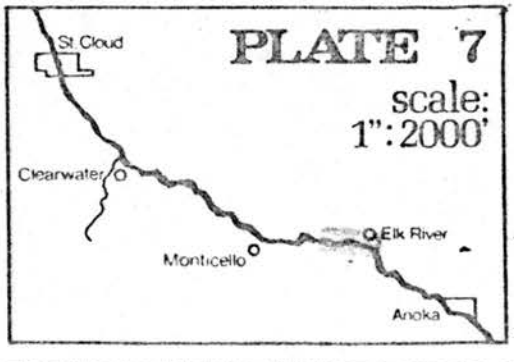

PLATE 7

scale: 1":2000'

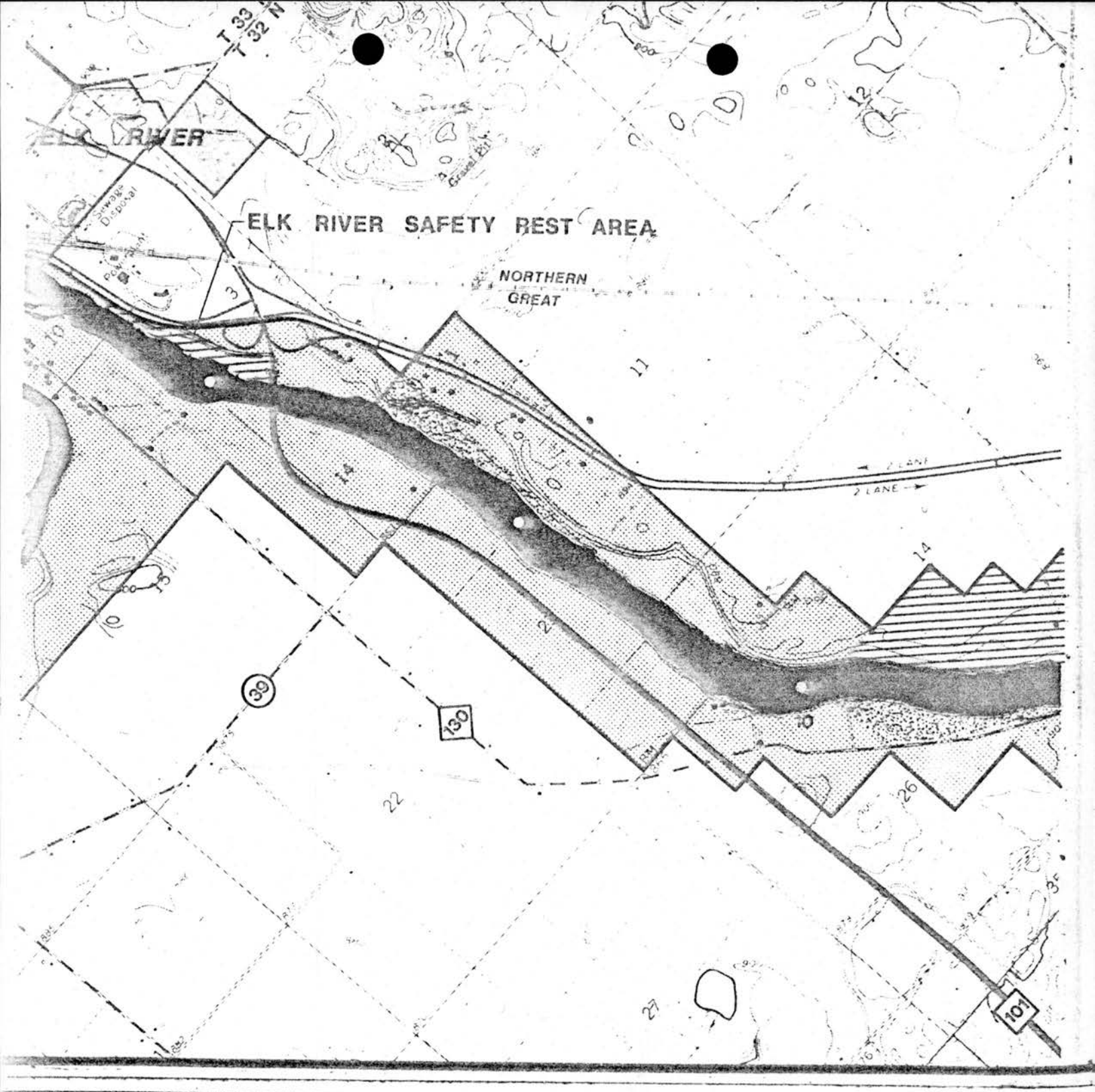

a management plan for the
MISSISSIPPI RIVER

LAND

LAND USE DISTRICT

PUBLIC OWNERSHIP

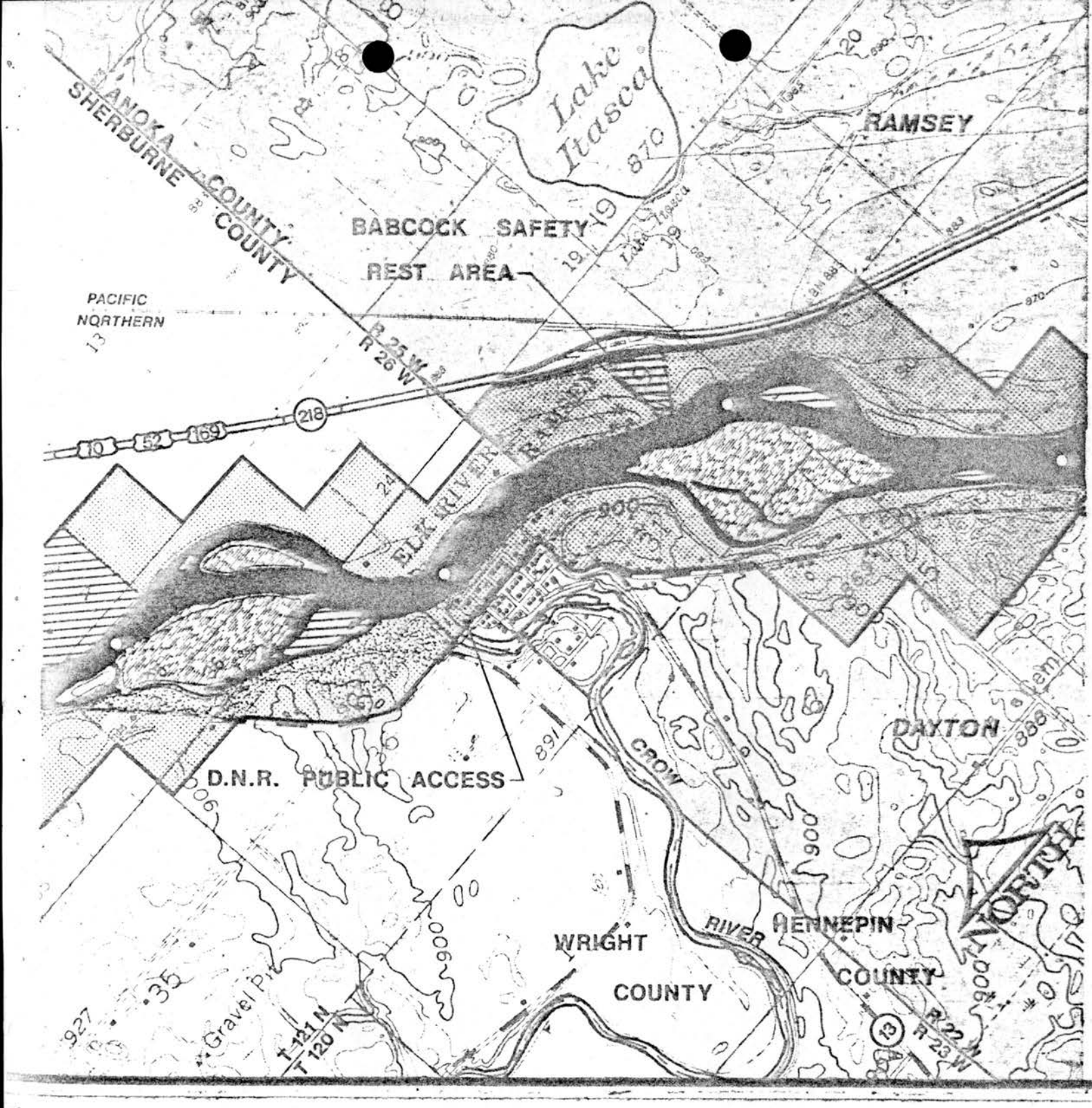

MANAGEMENT

- FEE TITLE
- SCENIC EASEMENT
- ZONING

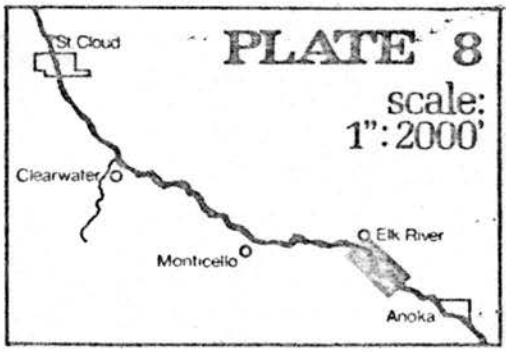

PLATE 8

scale: 1":2000'

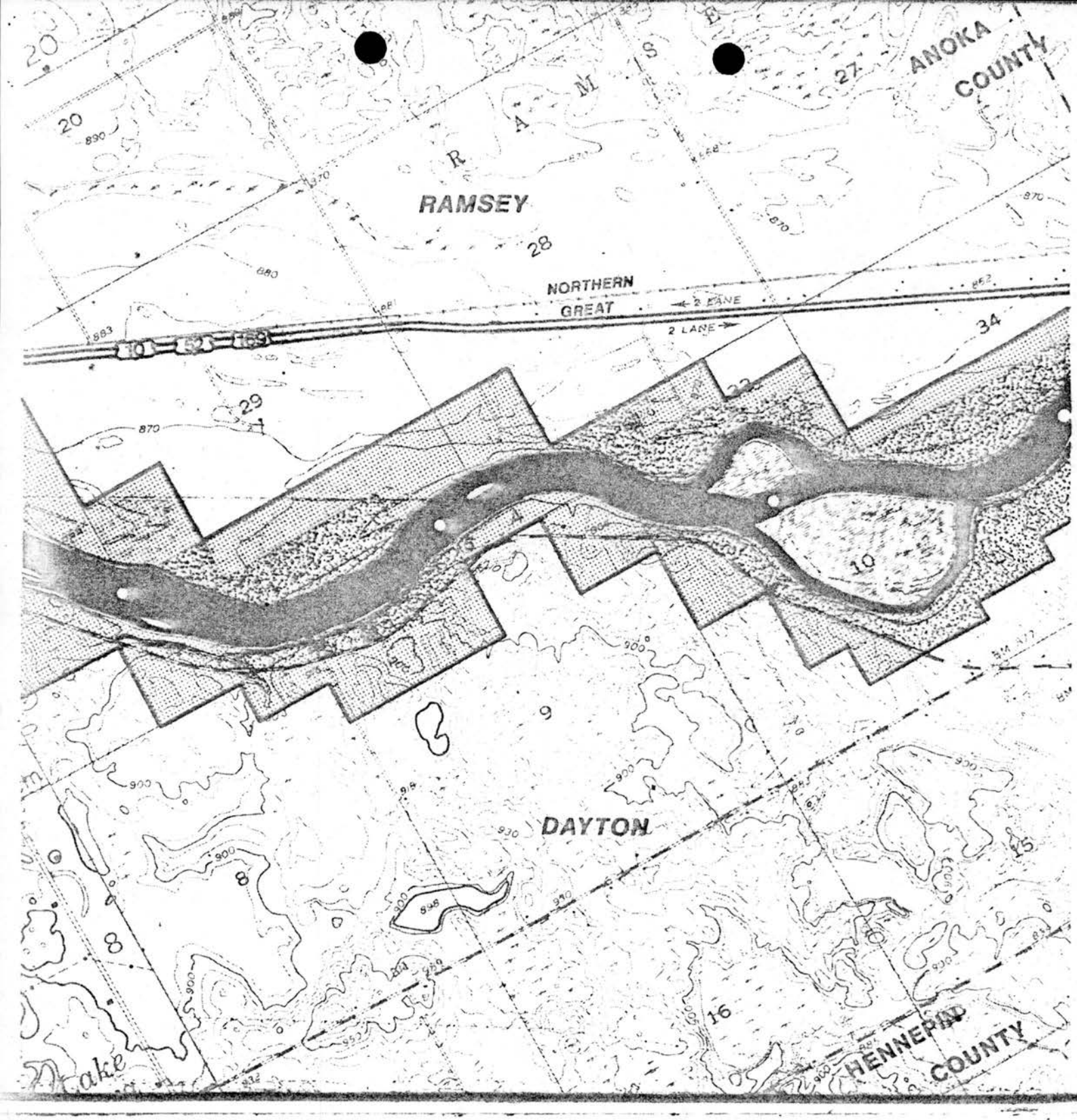

a management plan for the
MISSISSIPPI RIVER

LAND

LAND USE DISTRICT

PUBLIC OWNERSHIP

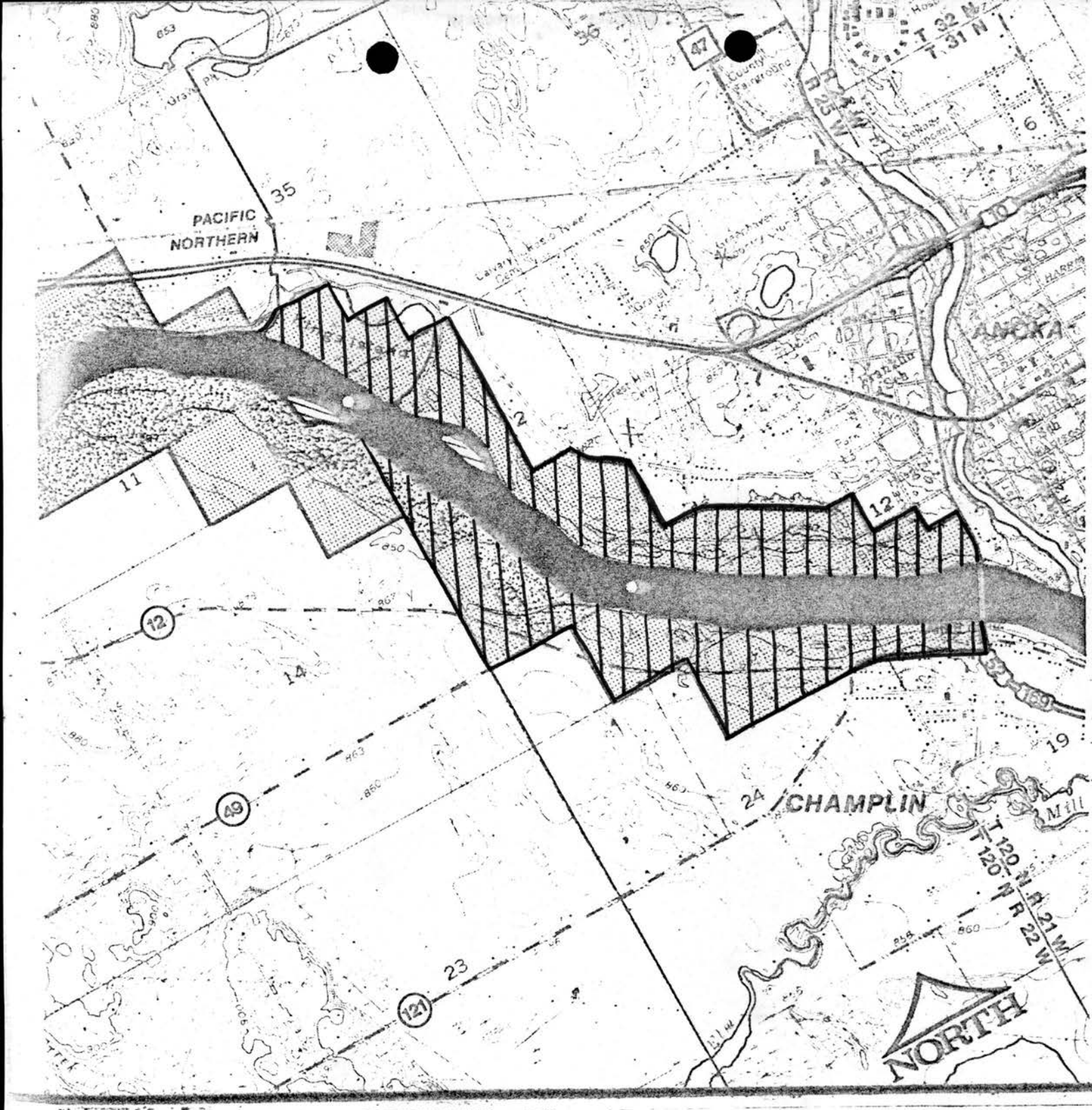

MANAGEMENT

- FEE TITLE
- SCENIC EASEMENT
- ZONING

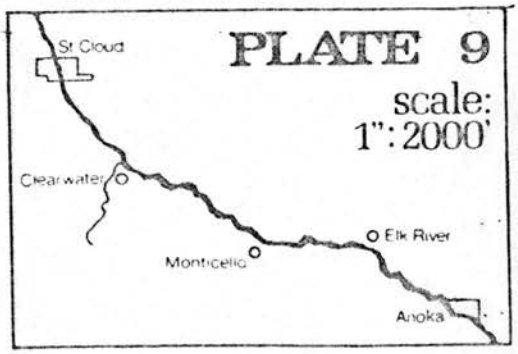

PLATE 9

scale:
1":2000'

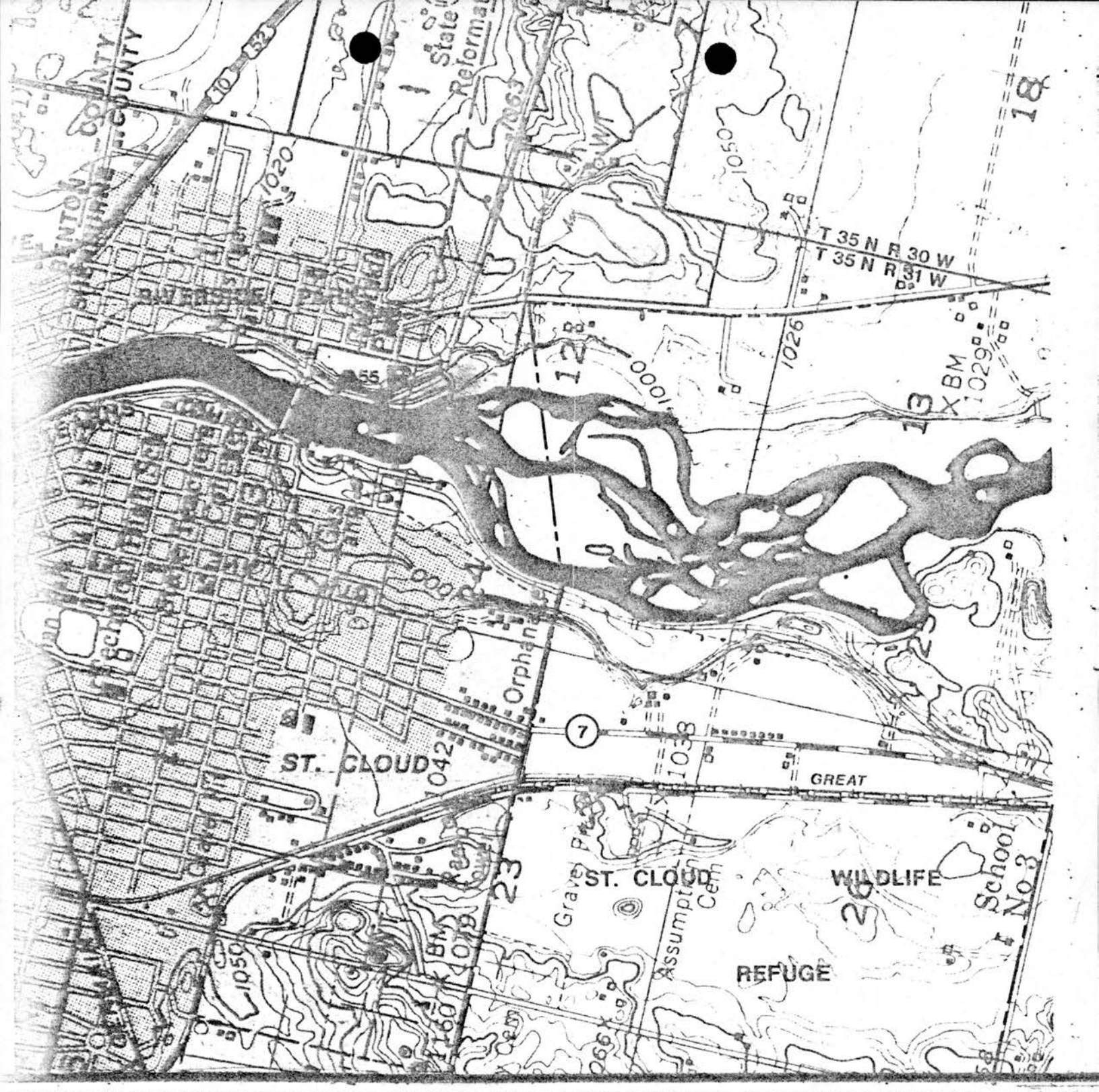

a management plan for the
MISSISSIPPI RIVER

RECREATION

PROPOSED	EXISTING	FACILITY
P	P	PORTAGE
A	A	ACCESS
C	C	CANOE CAMPSITE
H	H	HIKING CAMPSITE

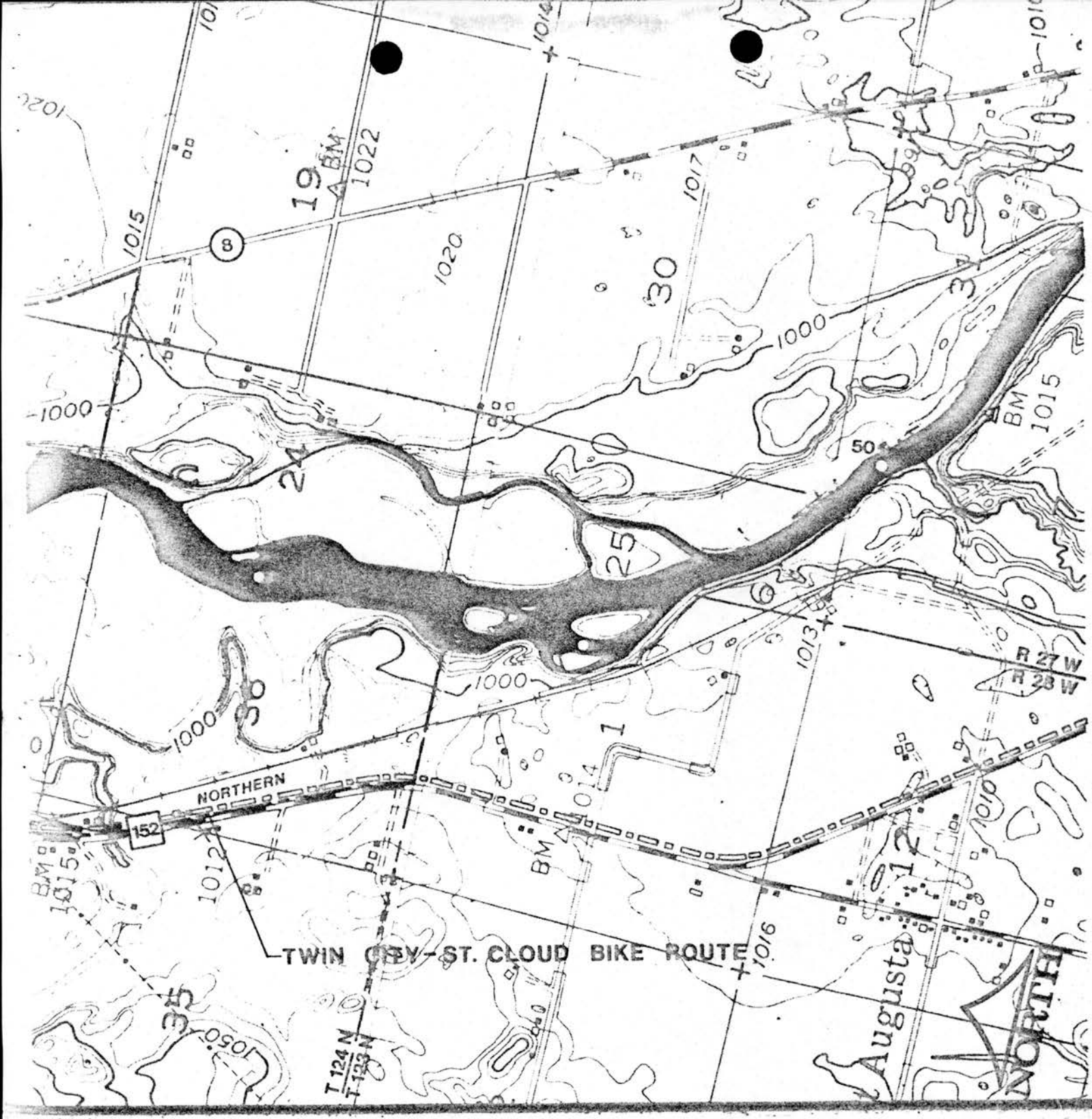

MANAGEMENT

PROPOSED	EXISTING	FACILITY
R	R	REST AREA
▫▫▫▫▫	.....	HIKING TRAIL
▫▭▫▭	.—.—	BICYCLE ROUTE
☆	★	HISTORIC SITE

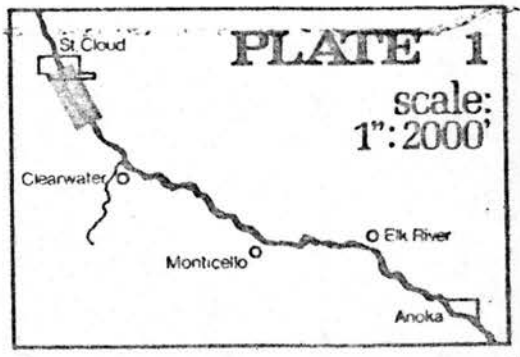

PLATE 1

scale:
1":2000'

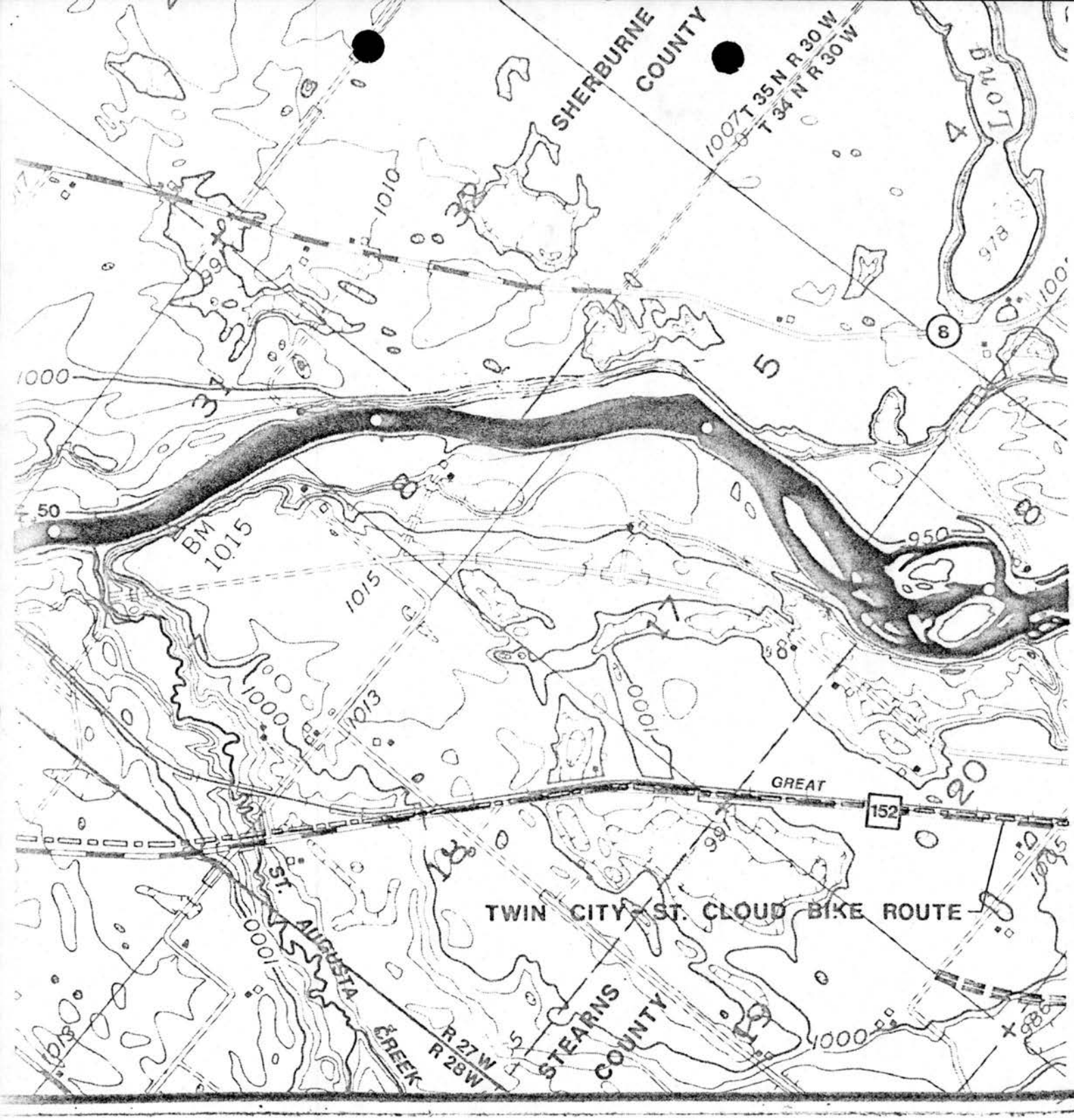

a management plan for the
MISSISSIPPI RIVER

RECREATION

PROPOSED	EXISTING	FACILITY
P	P	PORTAGE
A	A	ACCESS
C	C	CANOE CAMPSITE
H	H	HIKING CAMPSITE

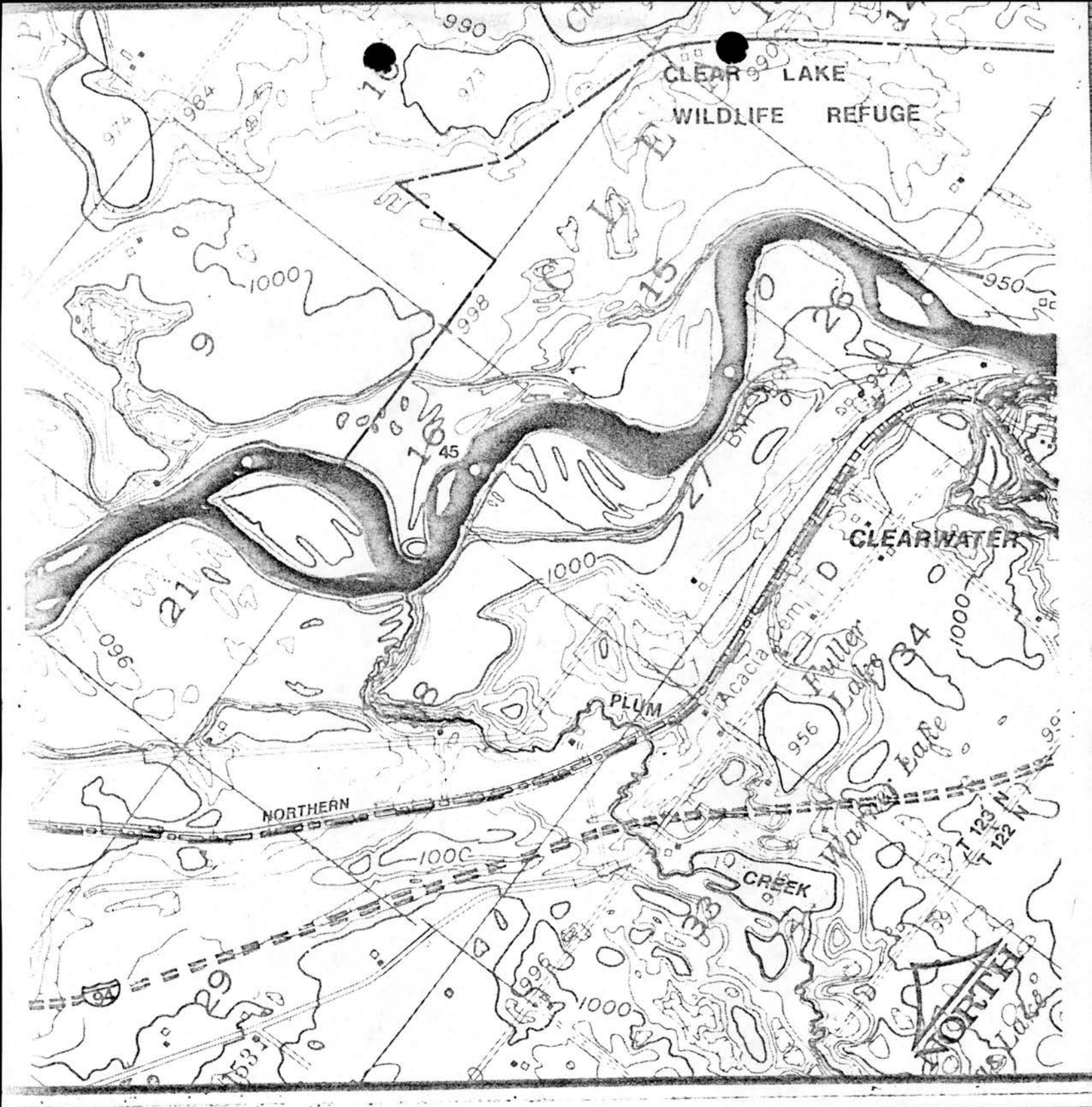

MANAGEMENT

PROPOSED	EXISTING	FACILITY
R	R	REST AREA
▫▫▫▫▫	▪▪▪▪▪▪▪▪	HIKING TRAIL
▫—▫—▫	·—·—·	BICYCLE ROUTE
☆	★	HISTORIC SITE

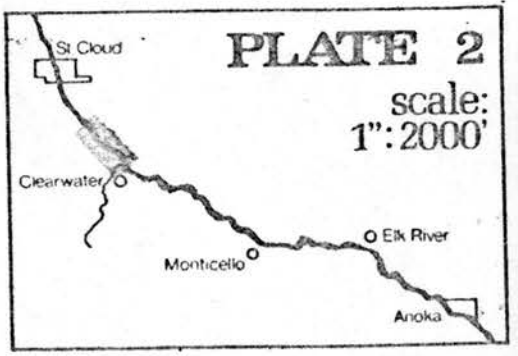

PLATE 2

scale: 1":2000'

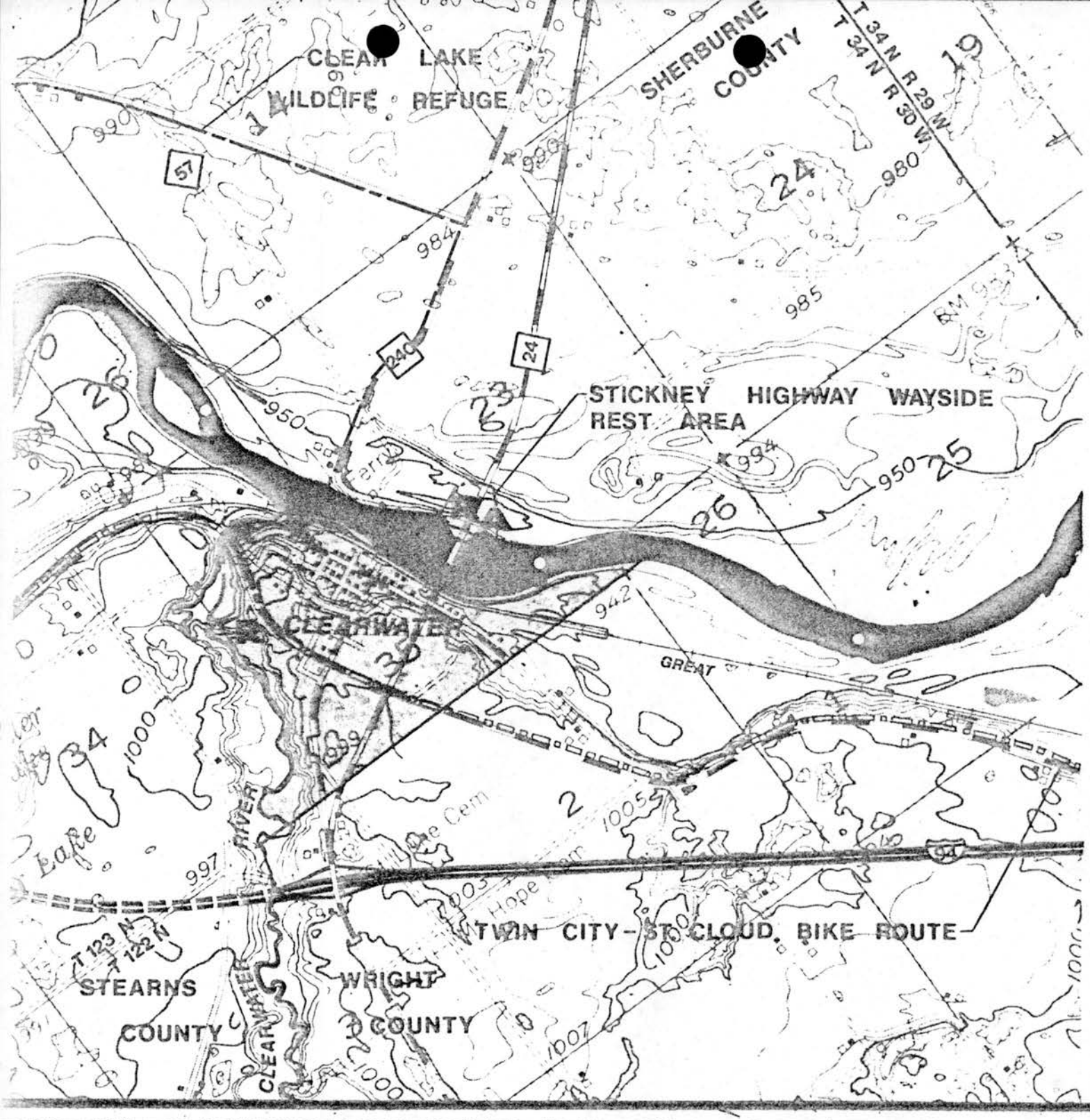

a management plan for the
MISSISSIPPI RIVER

RECREATION

PROPOSED	EXISTING	FACILITY
P	P	PORTAGE
A	A	ACCESS
C	C	CANOE CAMPSITE
H	H	HIKING CAMPSITE

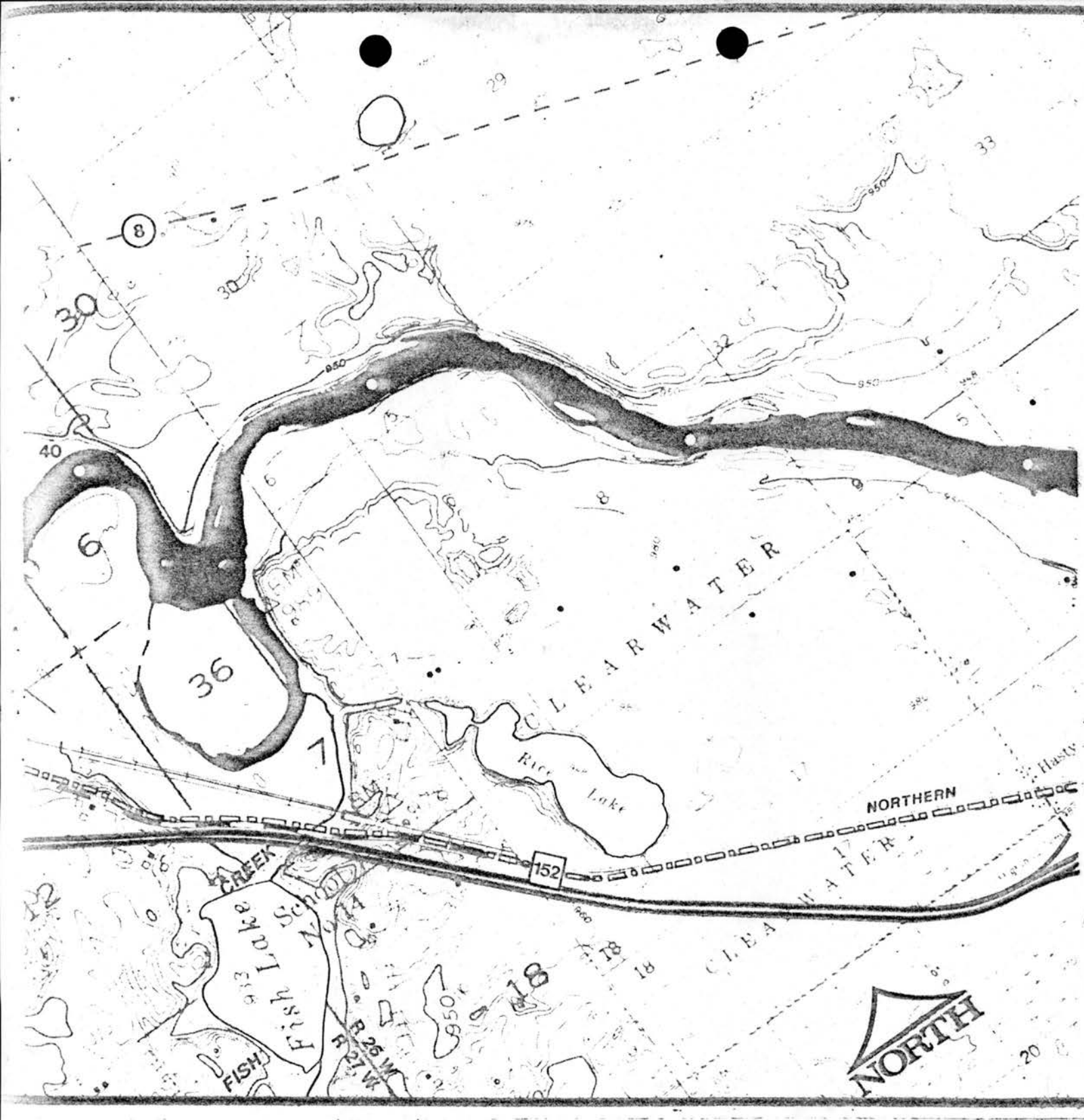

MANAGEMENT

PROPOSED	EXISTING	FACILITY
R	R	REST AREA
▫▫▫▫▫	.....	HIKING TRAIL
▫▭▫▭	-·-·-	BICYCLE ROUTE
☆	★	HISTORIC SITE

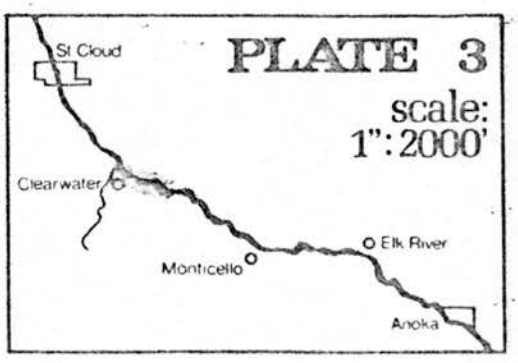

PLATE 3

scale:
1":2000'

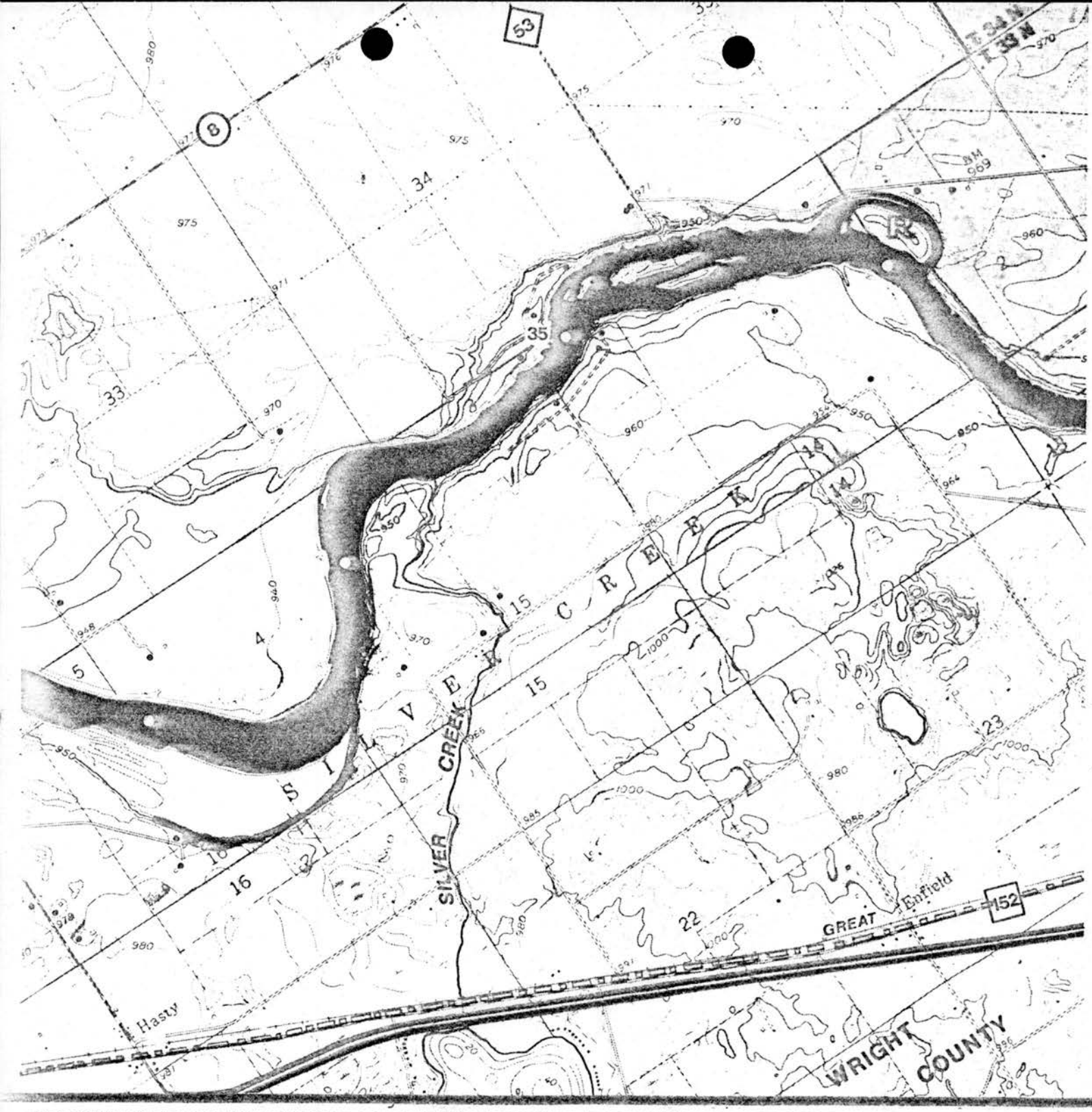

a management plan for the
MISSISSIPPI RIVER

RECREATION

PROPOSED	EXISTING	FACILITY
PATH	PATH	PORTAGE
		ACCESS
		CANOE CAMPSITE
		HIKING CAMPSITE

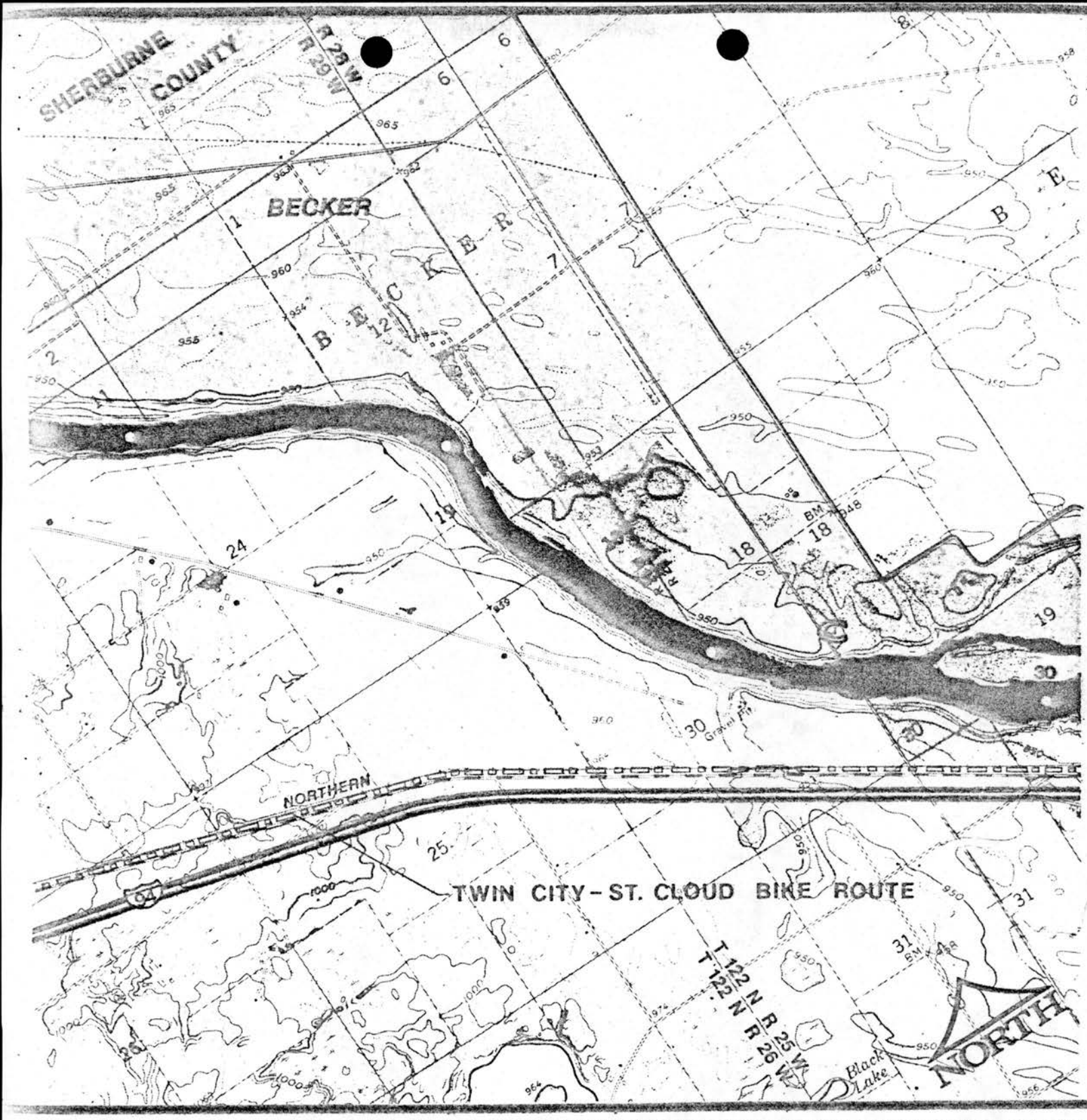

MANAGEMENT

PROPOSED	EXISTING	FACILITY
R	R	REST AREA
▫▫▫▫▫	▪▪▪▪▪▪▪▪	HIKING TRAIL
▫▭▫▭	▪—▪—	BICYCLE ROUTE
☆	★	HISTORIC SITE

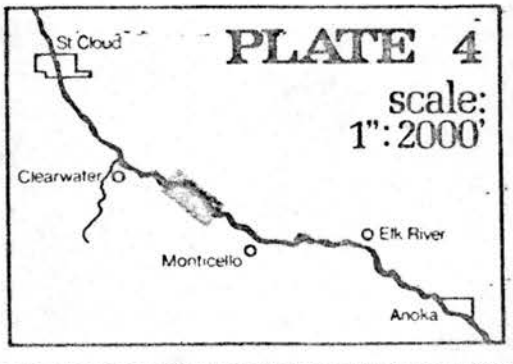

PLATE 4

scale: 1":2000'

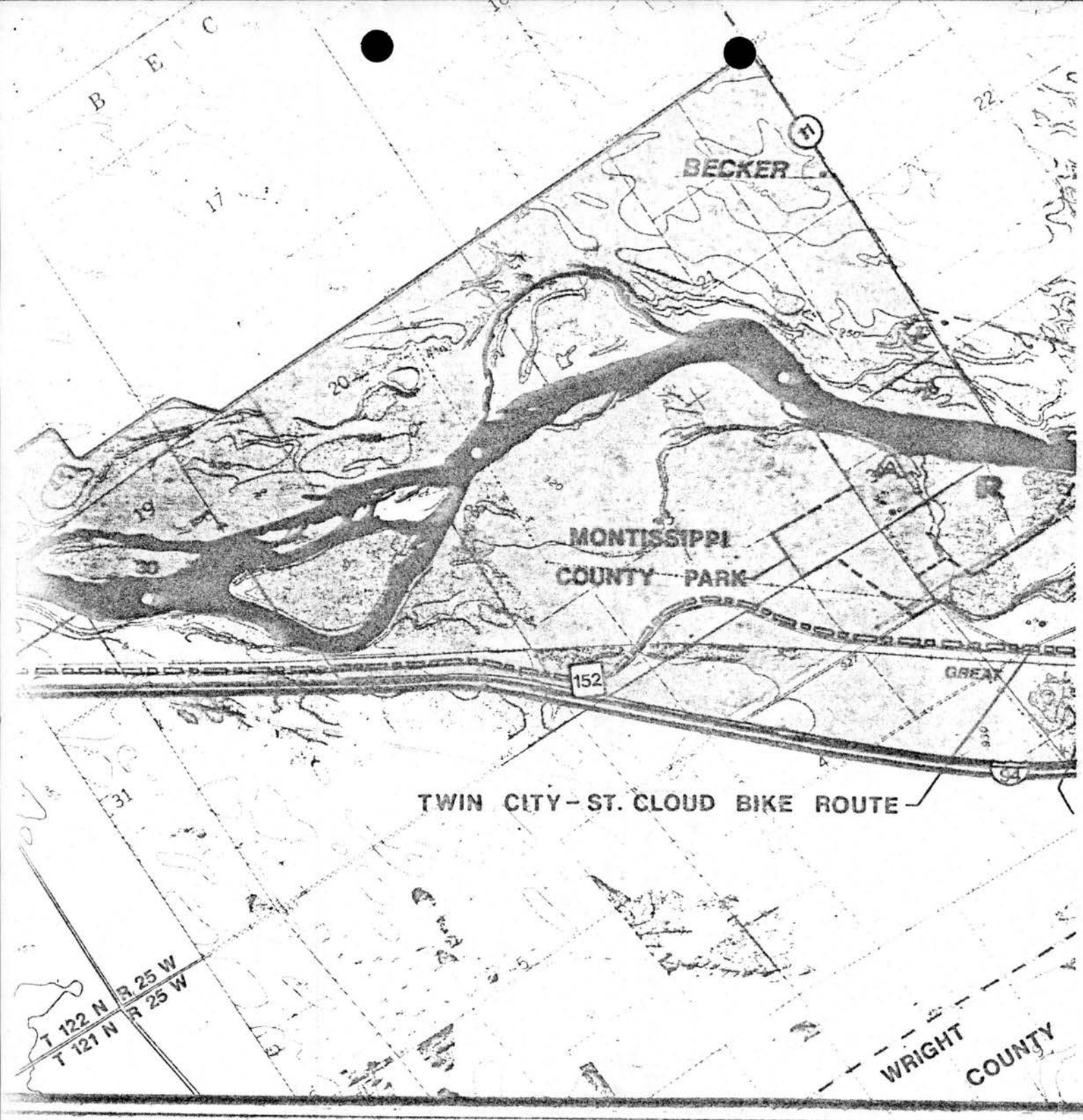

a management plan for the
MISSISSIPPI RIVER

RECREATION

PROPOSED	EXISTING	FACILITY
P	P	PORTAGE
A	A	ACCESS
C	C	CANOE CAMPSITE
H	H	HIKING CAMPSITE



MANAGEMENT

PROPOSED	EXISTING	FACILITY
R	R	REST AREA
▫▫▫▫▫	.....	HIKING TRAIL
▫▭▫▭	-·-·-	BICYCLE ROUTE
☆	★	HISTORIC SITE

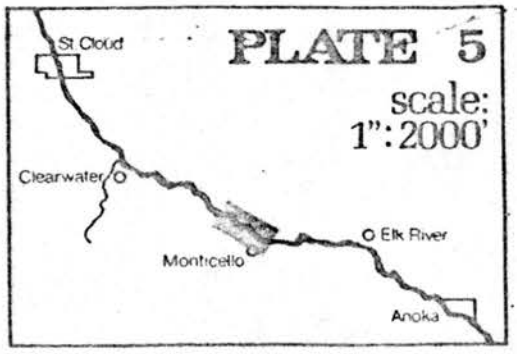

PLATE 5

scale:
1":2000'

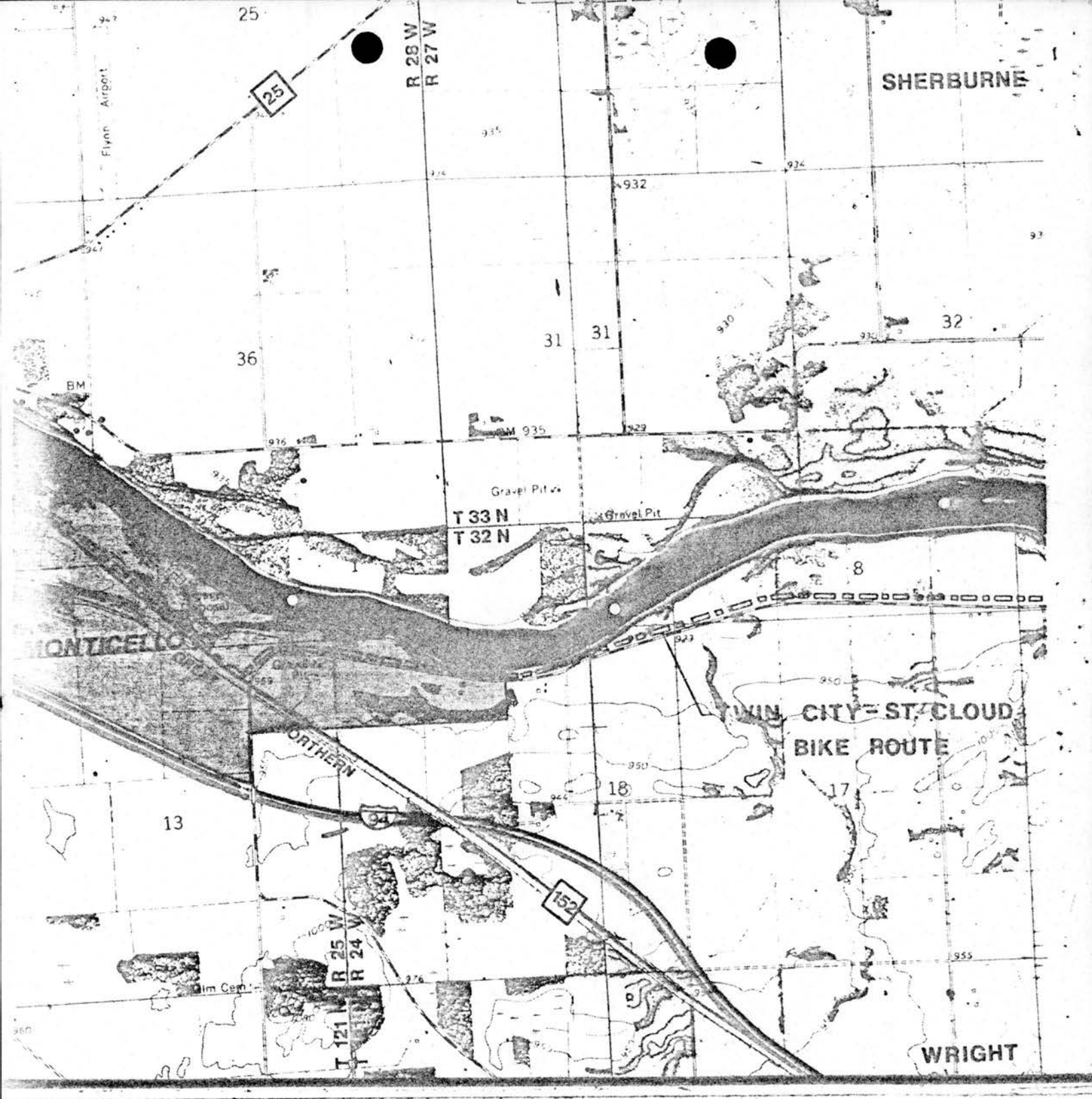

a management plan for the
MISSISSIPPI RIVER

RECREATION

PROPOSED	EXISTING	FACILITY
P	P	PORTAGE
A	A	ACCESS
C	C	CANOE CAMPSITE
H	H	HIKING CAMPSITE

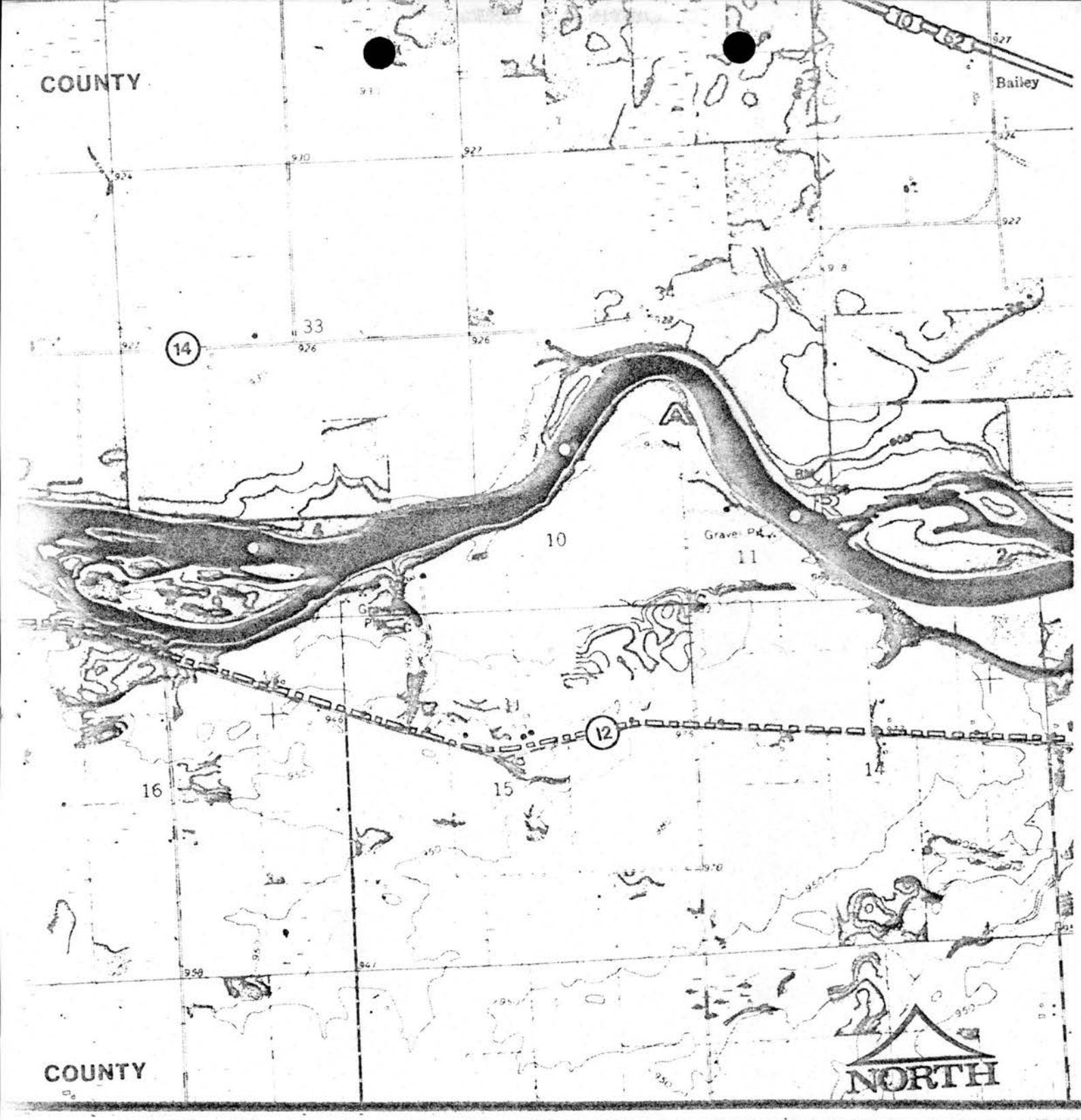

MANAGEMENT

PROPOSED	EXISTING	FACILITY
R	R	REST AREA
▫▫▫▫▫	.....	HIKING TRAIL
▫▭▫▭	-·-·-	BICYCLE ROUTE
☆	★	HISTORIC SITE

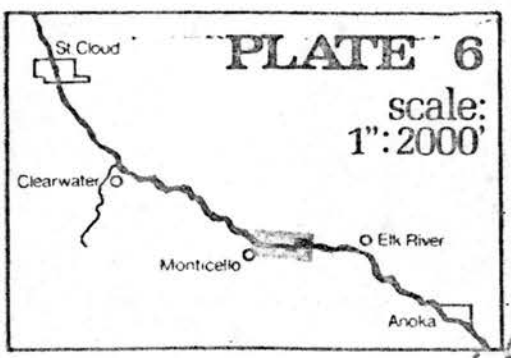

PLATE 6

scale:
1":2000'

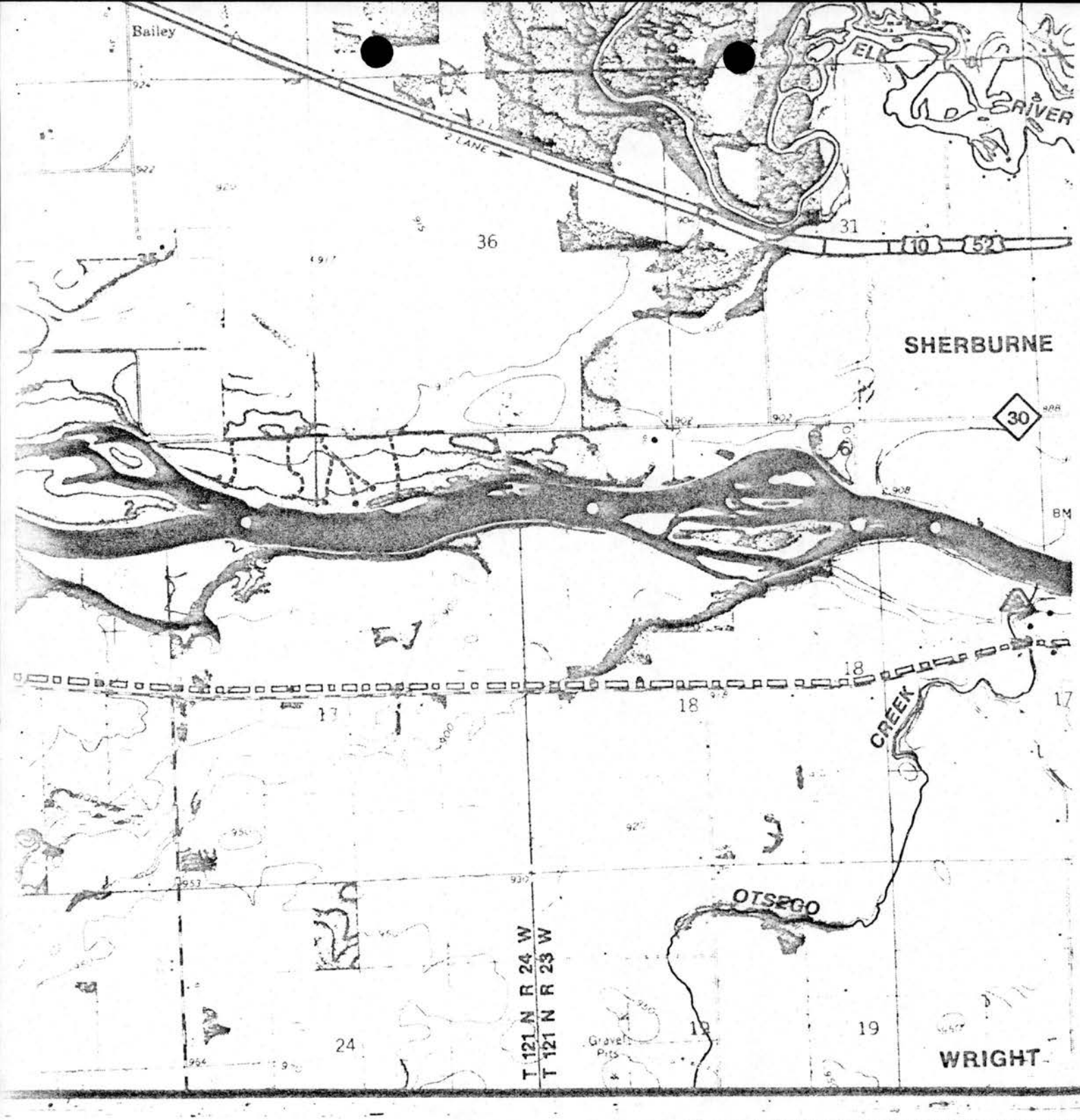

a management plan for the
MISSISSIPPI RIVER

RECREATION

PROPOSED	EXISTING	FACILITY
P	P	PORTAGE
A	A	ACCESS
C	C	CANOE CAMPSITE
H	H	HIKING CAMPSITE

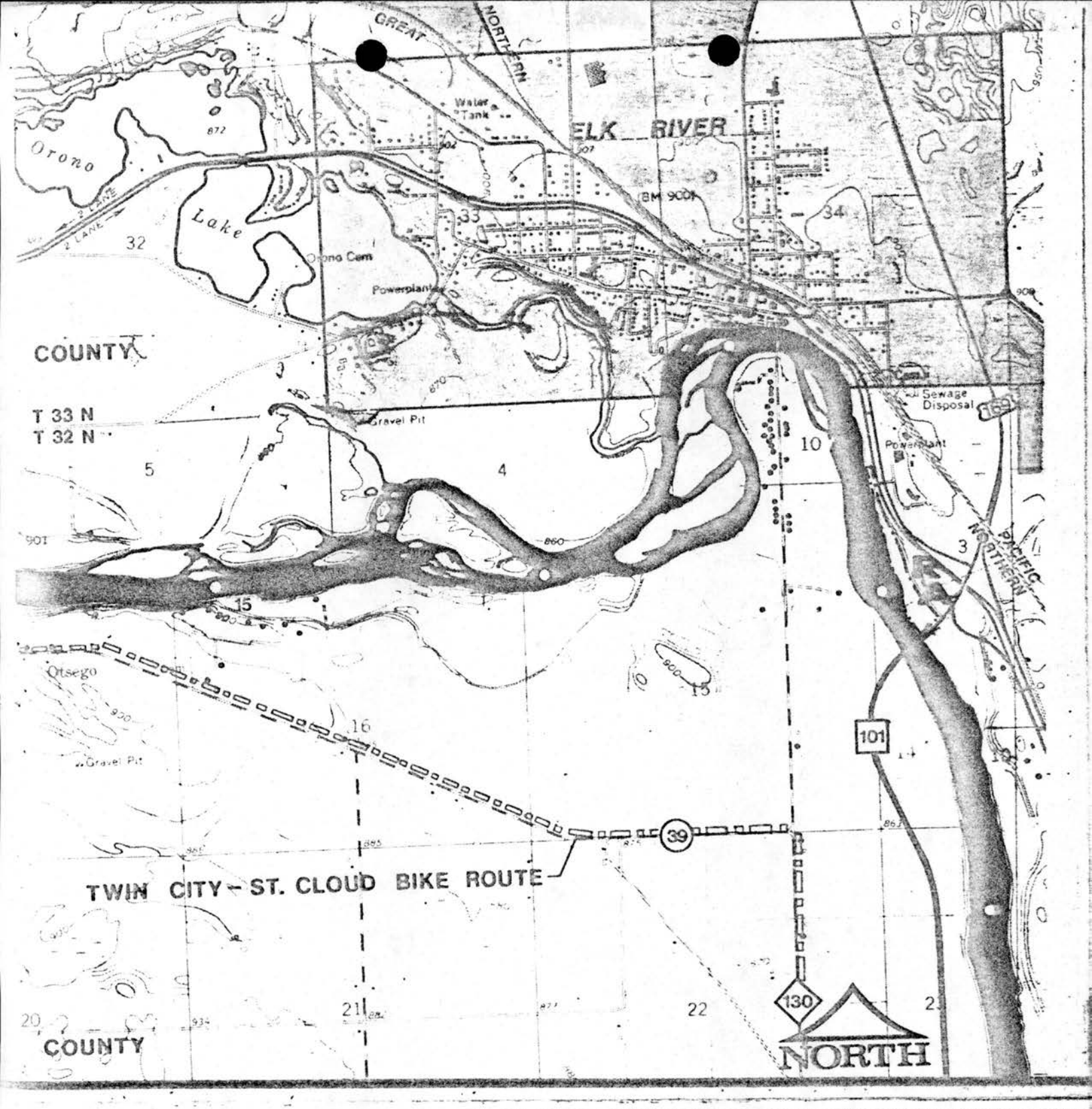

MANAGEMENT

PROPOSED	EXISTING	FACILITY
R	R	REST AREA
▫▫▫▫▫	▪▪▪▪▪▪▪▪	HIKING TRAIL
▫▭▫▭	▪▬▪▬	BICYCLE ROUTE
☆	★	HISTORIC SITE

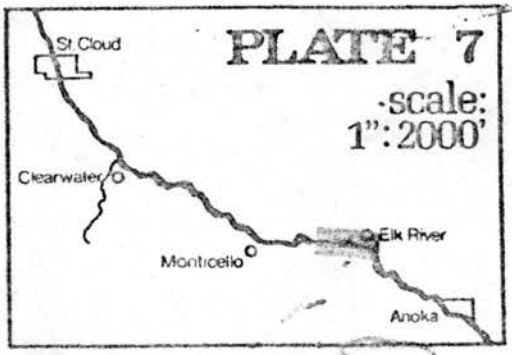

PLATE 7

scale:
1":2000'

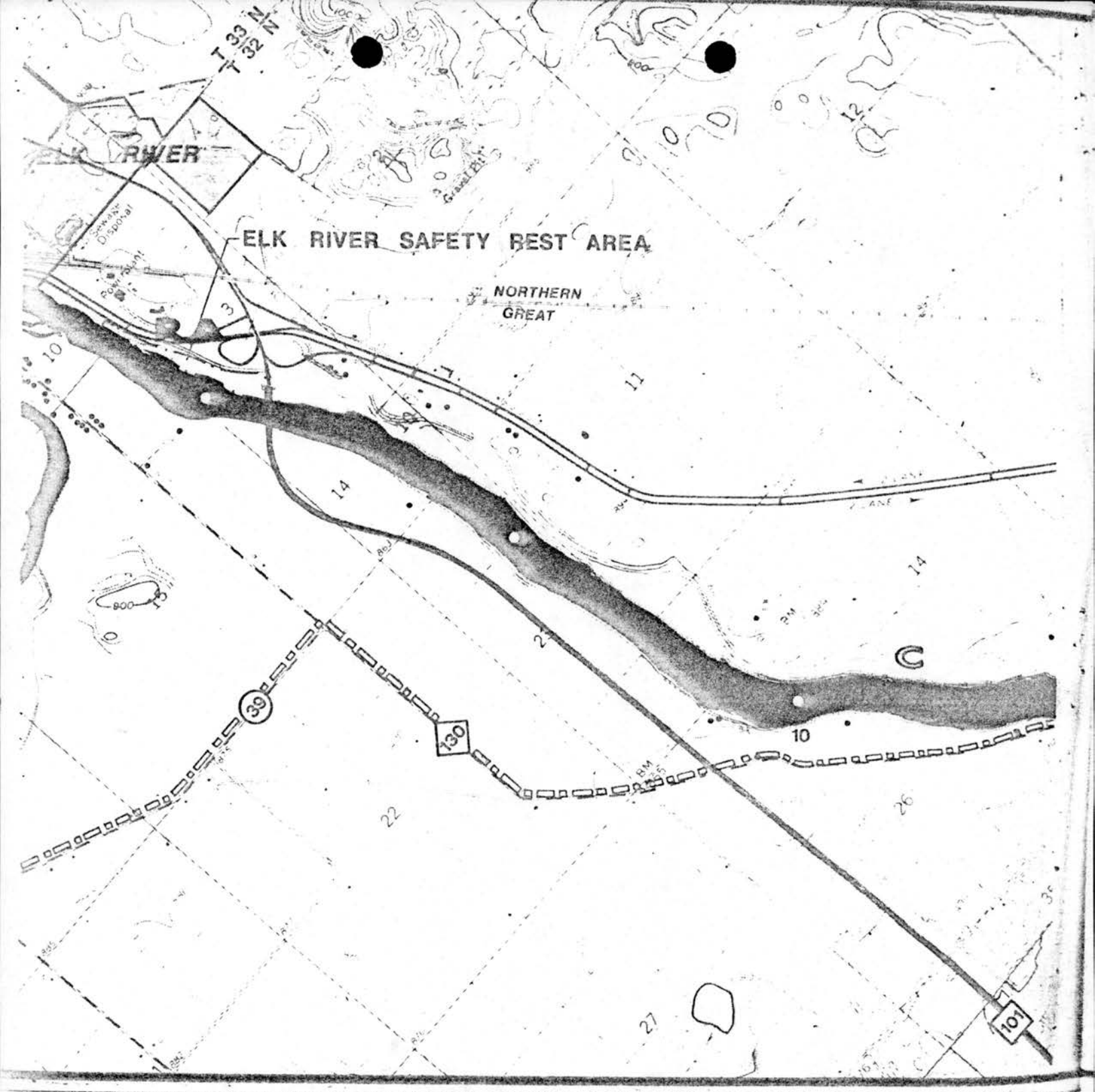

a management plan for the
MISSISSIPPI RIVER

RECREATION

PROPOSED	EXISTING	FACILITY
P	P	PORTAGE
A	A	ACCESS
C	C	CANOE CAMPSITE
H	H	HIKING CAMPSITE

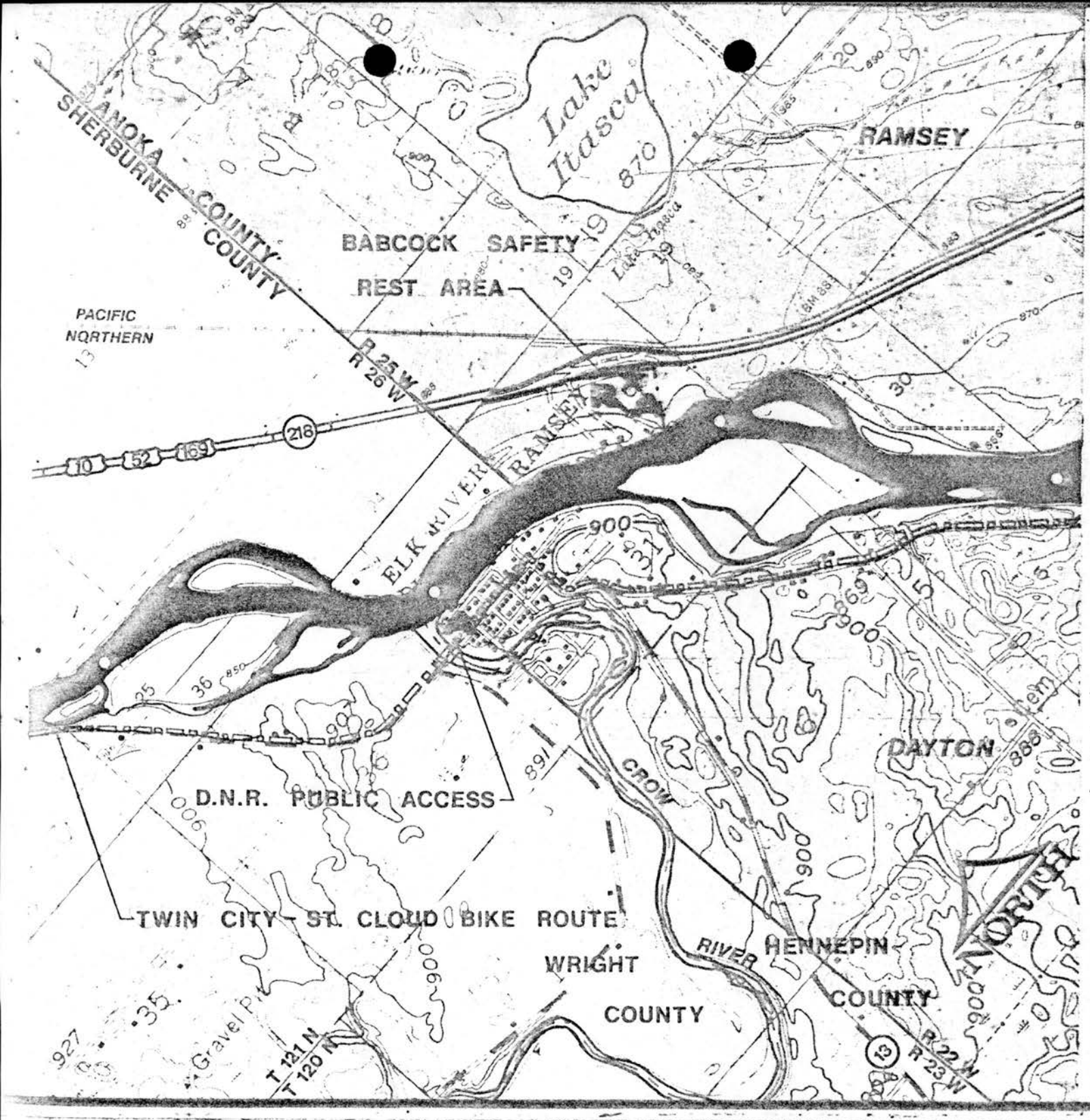

MANAGEMENT

PROPOSED	EXISTING	FACILITY
R	R	REST AREA
▫▫▫▫▫	▪▪▪▪▪▪▪▪	HIKING TRAIL
▫▭▫▭	▪—▪—	BICYCLE ROUTE
☆	★	HISTORIC SITE

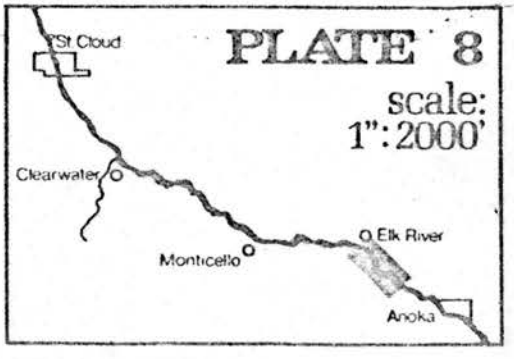

PLATE 8

scale: 1":2000'

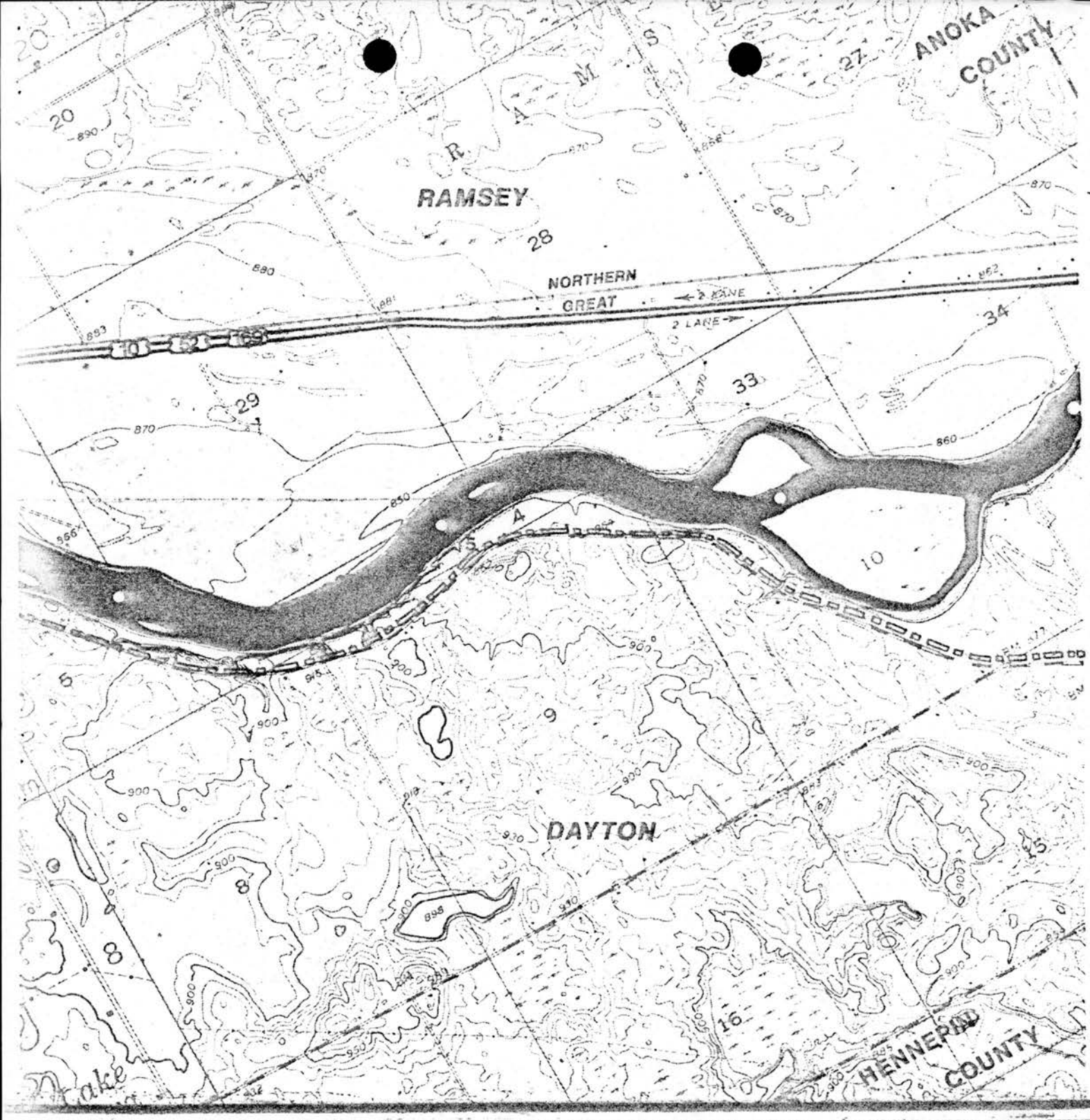

a management plan for the
MISSISSIPPI RIVER

RECREATION

PROPOSED	EXISTING	FACILITY
P	P	PORTAGE
A	A	ACCESS
C	C	CANOE CAMPSITE
H	H	HIKING CAMPSITE

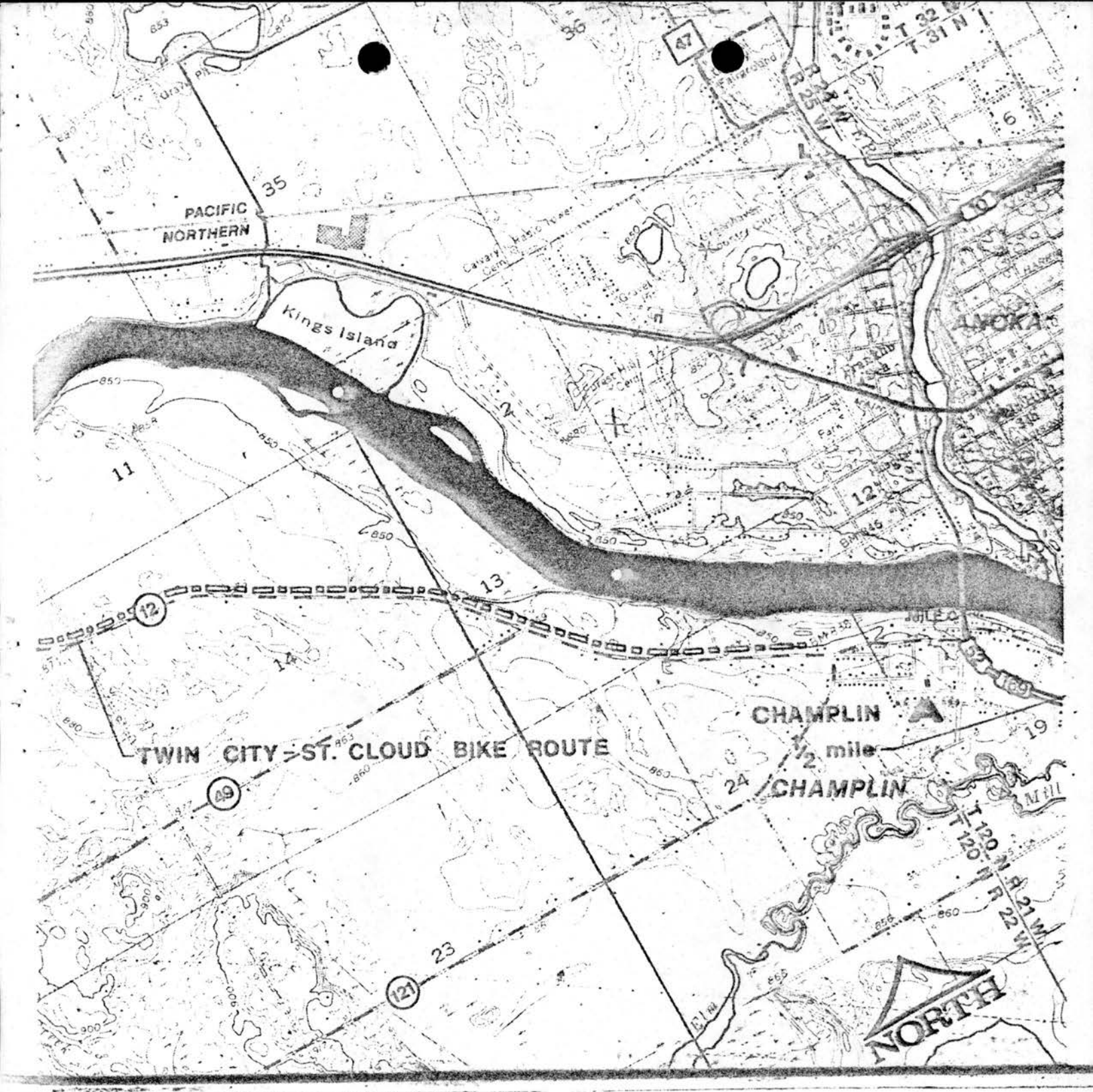

MANAGEMENT

PROPOSED	EXISTING	FACILITY
R	R	REST AREA
▫▫▫▫▫	.....	HIKING TRAIL
▫▭▫▭	-·-·-	BICYCLE ROUTE
☆	★	HISTORIC SITE

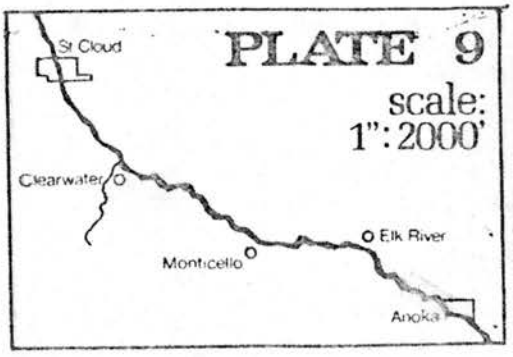

PLATE 9

scale: 1":2000'

LAND MANAGEMENT TOTALS

Land Use District Acreages

East Bank		
Sherburne County		7,103.57
Anoka County		630.54
Total		7,734.11
West Bank		
Stearns County		1,594.80
Wright County		4,714.03
Hennepin County		964.25
Total		7,273.08
	Grand Total	15,007.19

Scenic Easement Acreages

East Bank		
Sherburne County		3,114.07
Anoka County		200.95
Total		3,315.02
West Bank		
Stearns County		603.49
Wright County		1,111.12
Hennepin County		274.26
Total		1,988.87
	Grand Total	5,303.89

Fee Title Acreages

East Bank		
Sherburne County		460.50
Anoka County		9.16
Total		469.66
West Bank		
Stearns County		51.45
Wright County		121.48
Hennepin County		149.96
Total		322.89
	Grand Total	792.55

ACREAGE PER RIVER MILE

River Mile (M)
West Bank (W) (includes Stearns, Wright and Hennepin Counties)
East Bank (E) (includes Sherburne and Anoka Counties)
Total (T)

M	56 - 55	M	46 - 45	M	36 - 35
W	12	W	223.98	W	123.07
E	9	E	95.3	E	178.37
T	21	T	319.28	T	301.44
M	55 - 54	M	45 - 44	M	35 - 34
W	124.82	W	88.27	W	95.84
E	180.23	E	131.97	E	149.89
T	305.05	T	220.24	T	245.73
M	54 - 53	M	44 - 43	M	34 - 33
W	126.10	W	89.52	W	169.76
E	176.85	E	174.35	E	121.55
T	302.95	T	263.87	T	291.31
M	53 - 52	M	43 - 42	M	33 - 32
W	122.79	W	94.8	W	156.71
E	196.19	E	129.54	E	145.89
T	318.98	T	224.34	T	302.60
M	52 - 51	M	42 - 41	M	32 - 31
W	112.16	W	116.33	W	112.29
E	203.73	E	126.68	E	161.12
T	315.89	T	243.01	T	273.41
M	51 - 50	M	41 - 40	M	31 - 30
W	98.25	W	144.26	W	136.71
E	199.90	E	149.2	E	157.40
T	298.15	T	293.46	T	294.11
M	50 - 49	M	40 - 39	M	30 - 29
W	174.64	W	147.82	W	129.63
E	138.29	E	168.76	E	183.10
T	312.93	T	316.58	T	312.73
M	49 - 48	M	39 - 38	M	29 - 28
W	109.68	W	121.00	W	96.48
E	197.87	E	118.52	E	215.21
T	307.55	T	239.52	T	311.69
M	48 - 47	M	38 - 37	M	28 - 27
W	128.53	W	165.06	W	144.02
E	170.51	E	132.28	E	152.34
T	299.04	T	297.34	T	296.36
M	47 - 46	M	37 - 36	M	27 - 26
W	152.06	W	126.33	W	94.57
E	148.75	E	135.88	E	173.02
T	300.81	T	262.21	T	267.59

M	26 - 25
W	42.00
E	177.72
T	219.72
M	25 - 24
W	129.75
E	142.13
T	271.88
M	24 - 23
W	142.87
E	130.82
T	273.69
M	23 - 22
W	130.47
E	146.6
T	277.07
M	22 - 21
W	169.51
E	123.53
T	293.04
M	21 - 20
W	181.72
E	133.90
T	315.62
M	20 - 19
W	97.00
E	201.00
T	298.00
M	19 - 18
W	139.53
E	161.54
T	301.07
M	18 - 17
W	124.7
E	98.87
T	223.57
M	17 - 16
W	194.92
E	106.4
T	301.32
M	16 - 15
W	187.95
E	95.23
T	283.18

M	15 - 14
W	126.46
E	177.08
T	303.54
M	14 - 13
W	109.2
E	143.91
T	253.11
M	13 - 12
W	157.34
E	28.00
T	185.34
M	12 - 11
W	138.06
E	144.49
T	282.55
M	11 - 10
W	185.14
E	124.25
T	309.39
M	10 - 9
W	169.57
E	146.64
T	316.21
M	9 - 8
W	155.16
E	135.74
T	290.9
M	8 - 7
W	138.3
E	142.03
T	280.33
M	7 - 6
W	182.97
E	124.6
T	307.57
M	6 - 5
W	160.52
E	133.40
T	293.92
M	5 - 4
W	106.05
E	129.64
T	235.69

M	4 - 3
W	206.42
E	97.58
T	304.00
M	3 - 2
W	119.99
E	67.32
T	187.31
M	2 - 1
W	40.00
E	00.00
T	40.00

Totals: West 7,273.08
East 7,734.11

Land Use District =15,007.19

LAND USE DISTRICT - ACREAGE IN SHERBURNE COUNTY

T 35 N - R 31 W

Section 1 -	Government Lot 4	17.00 acres	West of Road
Section 12 -	Government Lot 1	30.00 acres	West of Road
	" Lot 2	37.20 "	"
	" Lot 3	41.20 "	"
	" Lot 4	23.50 "	"
	" Lot 5	4.73 "	Island
	" Lot 6	15.34 "	"
	" Lot 7	7.45 "	"
	" Lot 8	14.88 "	"
	" Lot 9	44.95 "	"
Section 13 -	Government Lot 1	2.60 acres	Island
	" Lot 2	1.80 "	"
	" Lot 3	19.33 "	"
	" Lot 4	49.00 "	West
	" Lot 5	57.10 "	
	" Lot 6	48.30 "	
	" Lot 7	23.47 "	West
Section 24 -	Government Lot 1	53.60 acres	
	" Lot 2	74.82 "	
	" Lot 3	72.85 "	
	" Lot 4	54.50 "	West
Section 25 -	Government Lot 1	51.38 acres	West
	" Lot 2	59.85 "	"
	" Lot 3	64.57 "	

T 35 N - R 30 W

Section 30 -	NW1/4 SW1/4	44.24 acres	
	Government Lot 1	43.24 "	
Section 31 -	Government Lot 3	67.00 acres	
	" Lot 2	23.74 "	South
	" Lot 1	59.55 "	
Section 32 -	Government Lot 1	66.58 acres	West of Road
	SW1/4 SE1/4	3.00 "	"
	NW1/4 SW1/4	40.00	

T 34 N - R 30 W

Section 5 -	Government Lot 1	32.29 acres	
	NE1/4 NW1/4	19.00 "	West of Road
	Government Lot 2	45.10 "	"
	" Lot 3	41.42 "	
	" Lot 4	44.00	
Section 8 -	Government Lot 1	72.60 acres	
	" Lot 2	61.60 "	
	" Lot 3	9.39 "	Island

LAND USE DISTRICT - ACREAGE IN SHERBURNE COUNTY

Section 9 -	Government	Lot 1	42.75 acres	
	"	Lot 2	38.40 "	
	"	Lot 3	50.30 "	
Section 16 -	Government	Lot 1	43.00 acres	
	"	Lot 2	38.70 "	
Section 15 -	Government	Lot 1	2.52 acres	
	"	Lot 2	48.55 "	South
	SE1/4	NW1/4	40.00 "	
	"	Lot 3	40.20 "	
	"	Lot 4	38.60 "	
	"	Lot 5	39.90 "	
	"	Lot 6	30.85 "	
Section 14 -	S1/2 SW1/4	SW1/4	20.00 acres	
Section 22 -	Government	Lot 1	11.00 acres	
Section 23 -	NW1/4	NW1/4	40.00 acres	
	Government	Lot 1	33.24 "	
	"	Lot 2	44.30 "	
	"	Lot 3	47.80 "	
Section 26 -	Government	Lot 1	50.20 acres	
Section 25 -	Government	Lot 1	61.68 acres	
	"	Lot 2	78.50 "	
	"	Lot 3	31.00 "	South Part
	"	Lot 4	19.70 "	" "
Section 36 -	Government	Lot 1	54.00 acres	

T 34 N - R 29 W

Section 30 -	Government	Lot 1	24.05 acres	West
	"	Lot 2	26.84 "	
	"	Lot 3	24.00 "	
	"	Lot 4	30.57 "	
	"	Lot 5	34.50 "	
Section 31 -	Government	Lot 2	8.30 acres	
	"	Lot 1	.77 "	
Section 32 -	Government	Lot 1	44.25 acres	
	"	Lot 2	58.00 "	
	"	Lot 3	45.80 "	
	"	Lot 4	35.10 "	

T 33 N - R 29 W

Section 5 -	Government	Lot 1	8.38 acres	

Section 4 -	Government Lot 4	34.25 acres	
	" Lot 3	51.32 "	
	NE1/4 NW1/4	35.40 "	
	Government Lot 2	19.91 "	
	" Lot 1	33.38 "	

T 34 N - R 29 W

Section 33 -	S1/2 SW1/4 SE1/4	20.00 acres	
	Government Lot 1	36.95 "	
Section 34 -	Government Lot 1	39.70 acres	
	SE1/4 SW1/4	40.00 "	
	Government Lot 2	31.90 "	
	" Lot 3	25.95 "	

T 33 N - R 29 W

Section 3 -	Government Lot 1	18.34 acres	

T 34 N - R 29 W

Section 35 -	Government Lot 1	37.75 acres	

T 33 N - R 29 W

Section 2 -	Government Lot 1	10.64 acres	Island
	" Lot 2	21.90 "	
	" Lot 3	31.75 "	
	" Lot 4	17.00 "	West
	" Lot 5	25.55 "	"
	" Lot 6	56.20 "	
Section 11 -	Government Lot 1	17.80 acres	
Section 12 -	Government Lot 1	42.35 acres	
	" Lot 2	41.16 "	South
	" Lot 3	19.28 "	"
	" Lot 4	56.10 "	
	" Lot 5	45.33 "	
Section 13 -	Government Lot 1	32.55 acres	
	" Lot 2	14.44 "	

T 33 N - R 28 W

Section 18 -	W1/2 NW1/4 NW1/4	23.40 acres	
	W1/2 SW1/4 NW1/4	23.40 "	
	Government Lot 2	28.50 "	All but NE 10
	S1/2 NE1/4 SW1/4	20.00 "	
	Government Lot 1	30.90 "	
	SW1/4 SE1/4	40.00 "	
	All but NE1/4 of SE1/4 SE1/4	30.00 "	

T 33 N - R 28 W

Section 19 -	Government	Lot 3	40.13 acres	
	"	Lot 2	14.00 "	Island
	"	Lot 1	2.68 "	"
Section 20 -	Government	Lot 6	52.81 acres	Island
	"	Lot 5	32.38 "	South
	"	Lot 4	29.70 "	"
	"	Lot 3	28.40 "	"
	"	Lot 2	25.80 "	"
	"	Lot 1	9.38 "	Island
Section 21 -	Government	Lot 6	45.97 acres	Island
	"	Lot 5	31.42 "	
	"	Lot 4	39.70 "	
	"	Lot 3	26.74 "	
	"	Lot 2	34.20 "	
	"	Lot 1	56.27 "	
Section 28 -	Government	Lot 1	25.20 acres	
Section 27 -	Government	Lot 4	58.87 acres	
	"	Lot 3	39.72 "	
	"	Lot 2	36.58 "	
	W1/2 NW1/4	SE1/4	20.00 "	
	Government	Lot 1	31.52 "	
	SE1/4	SE1/4	40.00 "	
Section 34 -	Government	Lot 1	31.20 acres	

T 33 N - R 28 W

Section 35 -	Government	Lot 4	42.72 acres	
	"	Lot 3	57.30 "	
	"	Lot 2	41.70 "	
	"	Lot 1	67.00 "	

T 33 N - R 28 W

Section 36 -	Government	Lot 2	55.63 acres	
	"	Lot 1	38.50 "	

T 32 N - R 28 W

Section 1 -	Government	Lot 2	31.88 acres	
	"	Lot 1	36.67 "	

T 32 N - R 27 W

Section 6 -	Government	Lot 3	48.87 acres	
	"	Lot 2	31.40 "	
	"	Lot 1	11.00 "	

LAND USE DISTRICT - ACREAGE IN SHERBURNE COUNTY

T 33 N - R 27 W

Section 31 -	SW1/4 SE1/4	40.00	acres	
	Government Lot 1	36.60	"	
Section 32 -	Government Lot 1	30.40	acres	
	" Lot 2	24.60	"	
	" Lot 3	26.06	"	
	" Lot 4	32.37	"	
Section 33 -	Government Lot 1	39.10	acres	
	SE1/4 SW1/4	40.00	"	
	SW1/4 SE1/4	40.00	"	
	Government Lot 2	37.10	"	

T 32 N - R 27 W

Section 4 -	Government Lot 2	6.20	acres	
	" Lot 1	6.80	"	

T 33 N - R 27 W

Section 34 -	Government Lot 1	58.80	acres	
	" Lot 2	33.20	"	South
	" Lot 3	39.80	"	
	S1/2 SE1/4 NE1/4	20.00	"	
	NE1/4 SE1/4	40.00	"	
	Government Lot 4	29.00	"	
Section 35 -	Government Lot 1	38.55	acres	
	" Lot 2	33.84	"	
	" Lot 3	19.97	"	South

T 32 N - R 27 W

Section 2 -	Government Lot 4	45.25	acres	Island
	" Lot 3	3.93	"	
	" Lot 2	12.00	"	
	" Lot 1	26.87	"	
Section 1 -	Government Lot 4	31.70	acres	
	" Lot 3	23.30	"	
	" Lot 2	21.00	"	
	" Lot 1	25.00	"	

T 32 N - R 26 W

Section 6 -	Government Lot 4	21.93	acres	
	" Lot 3	24.15	"	
	" Lot 2	35.32	"	
	" Lot 1	50.54	"	

LAND USE DISTRICT - ACREAGE IN SHERBURNE COUNTY

Section 5 -	Government	Lot 5	24.00 acres	
	"	Lot 4	17.59 "	
	"	Lot 3	6.10 "	
	"	Lot 2	41.27 "	
	"	Lot 1	8.29 "	Island
Section 4 -	Government	Lot 6	21.70 acres	
	"	Lot 5	16.52 "	
	"	Lot 4	38.50 "	
	"	Lot 3	56.40 "	
	"	Lot 2	33.20 "	
	"	Lot 7	23.80 "	Island
	"	Lot 8	18.76 "	
	"	Lot 1	2.85 "	Island

T 33 N - R 26 W

Section 33 -	Government	Lot 2	39.97 acres	
Section 34 -	Government	Lot 1	18.88 acres	South
	"	Lot 2	7.00 "	SW of Road
	"	Lot 3	2.00 "	" " "

T 32 N - R 26 W

Section 3 -	Government	Lot 4	4.00 acres	SW of Road
	"	Lot 3	8.00 "	" " "
	"	Lot 2	32.00 "	" " "
	"	Lot 1	19.78 "	
	"	Lot 5	6.85 "	
Section 10 -	Government	Lot 2	17.71 acres	
	"	Lot 1	3.48 "	
Section 11 -	NW1/4	NW1/4	40.00 acres	
	SW1/4	NW1/4	40.00 "	
	NW1/4	SW1/4	40.00 "	
	Government	Lot 1	37.00 "	
Section 14 -	Government	Lot 4	32.77 acres	
	"	Lot 3	41.42 "	West Part (less 20 acres)
	"	Lot 2	29.45 "	
	NW1/4	SE1/4	30.00 "	All but NE1/4-10 acres
	Government	Lot 1	32.77 "	
	SE1/4	SE1/4	40.00 "	
Section 23 -	Government	Lot 1	6.67 acres	
Section 13 -	SW1/4	SW1/4	40.00 acres	
Section 24 -	Government	Lot 4	39.07 acres	
	"	Lot 3	56.22 "	
	"	Lot 2	22.81 "	
	"	Lot 1	17.00 "	South

Sherburne County Total 7,103.57

LAND USE DISTRICT - ACREAGE IN STEARNS COUNTY

T 124 N - R 28 W

Section 13 -	Government	Lot 3	3.88 acres	
	"	Lot 4	20.12 "	
Section 24 -	Government	Lot 1	57.58 acres	
	"	Lot 2	29.32 "	
	"	Lot 3	22.92 "	
	"	Lot 4	23.65 "	
Section 25 -	Government	Lot 1	17.15 acres	East
	"	Lot 2	19.82 "	"
	E1/2 NW1/4	SW1/4	15.33 "	Less the southerly 300 feet
	Government	Lot 3	40.00 "	"
	"	Lot 4	22.85 "	
	"	Lot 5	48.98 "	
Section 36 -	Government	Lot 1	44.66 acres	
	"	Lot 2	26.15 "	
	"	Lot 3	29.20 "	
	"	Lot 4	27.96 "	

T 123 N - R 28 W

Section 1 -	Government	Lot 1	31.26 acres	
	"	Lot 2	32.74 "	
	"	Lot 3	35.07 "	

T 123 N - R 27 W

Section 6 -	Government	Lot 1	29.10 acres	
Section 7 -	Government	Lot 3	30.08 acres	
	SE1/4	NW1/4	40.00 "	
	Government	Lot 2	40.00 "	
	"	Lot 1	20.62 "	
	NE1/4	SE1/4	40.00 "	
Section 8 -	Government	Lot 2	36.34 acres	
	"	Lot 1	25.82 "	
	E1/2 SW1/4	SW1/4	20.00 "	
Section 17 -	Government	Lot 4	40.52 acres	
	"	Lot 3	39.35 "	
	"	Lot 2	34.65 "	
	"	Lot 1	25.10 "	
Section 20 -	Government	Lot 2	26.43 acres	
	N1/2 SW1/4	NE1/4	20.00 "	
	Government	Lot 1	25.18 "	
	N1/2 NE1/4	SE1/4	20.00 "	
Section 21 -	Government	Lot 3	41.92 acres	
	"	Lot 2	37.96 "	
	"	Lot 1	48.10 "	

LAND USE DISTRICT - ACREAGE IN STEARNS COUNTY

Section 28 - Government Lot 2	60.62 acres		
SE1/4 NW1/4	32.00 "		NE of Road
SW1/4 NE1/4	40.00 "		
Government Lot 1	41.26 "		

T 123 N - R 27 W

Section 27 - Government Lot 4	60.97 acres		
" Lot 3	31.58 "		
" Lot 2	11.72 "		North
" Lot 1	23.95 "		
Section 26 - Government Lot 2	33.25 acres		
" Lot 1	29.42 "		
Section 35 - Government Lot 5	40.00 "		

Stearns County Total 1,594.80

LAND USE DISTRICT - ACREAGE IN WRIGHT COUNTY

T 123 N - R 27 W

Section 35	Government	Lot 4	19.00	acres	East of Road
	"	Lot 5	3.65	"	
	"	Lot 3	11.00	"	East of Road
	"	Lot 1	16.45	"	
	"	Lot 2	27.15	"	East of Road
	SE1/4	NW1/4	2.00	"	East of Road

T 122 N - R 27 W

Section 2 -	NE1/4	NE1/4	36.00	acres	
Section 1 -	Government	Lot 5	15.95	acres	
	"	Lot 4	39.93	"	
	"	Lot 3	27.35	"	
	"	Lot 2	46.10	"	
	"	Lot 1	41.05	"	

T 122 N - R 26 W

Section 6 -	Government	Lot 2	58.76	acres	
Section 7 -	Government	Lot 9	28.20	acres	
	"	Lot 8	12.00	"	North Half
	"	Lot 6	11.05	"	North
	"	Lot 4	8.65	"	Northwest Corner
	"	Lot 3	16.15	"	West
	"	Lot 2	19.32	"	All but SE 10
Section 6 -	Government	Lot 1	24.45	acres	
Section 5 -	Government	Lot 1	14.82	acres	
Section 8 -	Government	Lot 5	33.36	acres	
	"	Lot 4	51.82	"	
	"	Lot 3	36.00	"	
	"	Lot 1	56.95	"	
Section 9 -	Government	Lot 1	27.56	acres	
Section 16 -	Government	Lot 4	59.55	acres	
	"	Lot 3	39.10	"	
	"	Lot 2	34.82	"	
	"	Lot 1	17.85	"	
Section 15 -	Government	Lot 4	38.56	acres	North
	"	Lot 3	30.42	"	
	"	Lot 2	29.90	"	
	"	Lot 1	33.45	"	

LAND USE DISTRICT - ACREAGE IN WRIGHT COUNTY

Section 14 -	Government	Lot 5	43.30 acres	
	"	Lot 4	41.22 "	
	"	Lot 3	40.62 "	
	"	Lot 2	25.18 "	
	"	Lot 1	38.00 "	
	SE1/4	SE1/4	40.00	
Section 13 -	Government	Lot 1	21.58 acres	
Section 24 -	NW1/4	NW1/4	40.00 acres	
	Government	Lot 3	28.35 "	
	"	Lot 2	49.08 "	
	"	Lot 1	29.28 "	
	NE1/4	SE1/4	40.00 "	

T 122 N - R 25 W

Section 19 -	Government	Lot 1	16.26 acres	
	"	Lot 2	20.32 "	
Section 30 -	Government	Lot 1	36.15 acres	
	"	Lot 2	55.56 "	
	"	Lot 3	47.48 "	
	"	Lot 4	45.35 "	All but SW 10
Section 31 -	Government	Lot 1	39.88 acres	
Section 32 -	Government	Lot 4	22.35 acres	
	NW1/4 SW1/4	NW1/4	10.00 "	
	Government	Lot 3	29.00 "	
	NW1/4 NW1/4	SW1/4	10.00 "	
	Government	Lot 2	19.56 "	
	"	Lot 1	32.72 "	North

T 122 N - R 25 W

Section 33 -	Government	Lot 4	32.28 acres	
	"	Lot 3	32.05 "	
	"	Lot 2	27.15 "	
	"	Lot 1	48.12 "	
Section 34 -	Government	Lot 1	36.26 acres	

T 121 N - R 25 W

Section 3 -	NW1/4	NW1/4	41.40 acres	
	Government	Lot 4	33.06 "	
	"	Lot 3	31.18 "	East
	"	Lot 2	43.75 "	
	"	Lot 1	20.00 "	North of 152 & West & North of Side Streets

LAND USE DISTRICT - ACREAGE IN WRIGHT COUNTY

Section 2 - Government Lot 1	7.82 acres		
Section 11	42.00 acres	North of Street, one block North of Main	
Section 12 - Government Lot 3	10.00 acres	North	
" Lot 2	34.10 "	North	
" Lot 1	40.65 "		
Section 13 - NW1/4 NE1/4	40.00 acres		
NE1/4 NE1/4	40.00 "		

T 121 N - R 24 W

Section 18 - Government Lot 4	38.08 acres		
" Lot 3	22.10 "		
" Lot 2	22.75 "		
" Lot 1	38.42 "		
Section 7 - Government Lot 1	.52 acres		
" Lot 2	3.69 "		
Section 8 - Government Lot 1	23.10 acres		
" Lot 2	39.20 "		
" Lot 3	40.48 "		
" Lot 4	42.00 "		
Section 15 -NW1/4 NW1/4 NW1/4	10.00 acres		
Section 9 - Government Lot 2	29.70 acres		
" Lot 3	16.22 "	Island	
" Lot 4	24.47 "	"	
" Lot 1	4.00 "		
Section 16 - NE1/4 NW1/4	39.50 acres		
NW1/4 NE1/4	33.62 "		
NE1/4 NE1/4	38.46 "		
Section 10 - Government Lot 1	28.16 acres		
" Lot 2	41.00 "		
" Lot 3	22.10 "		
" Lot 4	54.50 "		
N1/2 SW1/4 SE 1/4	20.00 "		

Section 11 -	Government	Lot 1	57.50 acres	
	"	Lot 2	19.42 "	
Section 14 -	N1/2 NE1/4	NW1/4	20.00 acres	
	Government	Lot 2	35.10 "	
	"	Lot 1	31.46	
Section 13 -	Government	Lot 4	36.55 acres	
	"	Lot 3	31.87 "	
	"	Lot 2	23.75 "	
	"	Lot 1	34.62 "	

T 121 N - R 23 W

Section 18 -	Government	Lot 5	34.46 acres	
	"	Lot 4	61.15 "	
	"	Lot 3	45.20 "	
	N1/2 SE1/4	NE1/4	20.00 "	
	Government	Lot 2	25.20 "	
	"	Lot 1	6.57 "	
Section 7 -	Government	Lot 1	11.80 acres	
Section 17 -	Government	Lot 4	30.00 acres	
	SW1/4	NW1/4	40.00 "	
	Government	Lot 3	46.50 "	
	"	Lot 2	36.47 "	
	"	Lot 1	35.86 "	
Section 16 -	Government	Lot 4	37.12 acres	
	"	Lot 3	20.14 "	North
	"	Lot 2	37.00 "	
	"	Lot 1	40.32 "	
Section 15 -	Government	Lot 5	44.00 acres	
	"	Lot 4	49.20 "	
	SW1/4	NE1/4	40.00 "	
	Government	Lot 3	32.22 "	
	"	Lot 2	27.50 "	
	"	Lot 1	35.87 "	
	E1/2 E1/2	SE1/4	40.00 "	
Section 10 -	Government	Lot 1	53.75 acres	
Section 14 -	Government	Lot 1	24.18 acres	
	"	Lot 2	32.70 "	
Section 23 -	Government	Lot 1	38.18 acres	
	"	Lot 2	38.20 "	
	"	Lot 3	44.84 "	
	"	Lot 4	46.10 "	
Section 26 -	Government	Lot 1	35.00 acres	West
	"	Lot 2	53.70 "	
	"	Lot 3	36.40 "	
	"	Lot 4	44.07 "	

LAND USE DISTRICT - ACREAGE IN WRIGHT COUNTY

Section 25 -	Government	Lot 3	10.90 acres	
	"	Lot 2	18.90 "	
	"	Lot 1	6.48 "	
Section 36 -	Government	Lot 2	37.50 acres	
	"	Lot 1	36.20 "	
	"	Lot 3	31.00 "	North
	"	Lot 4	31.88 "	"
	NW1/4	SE1/4	9.00 "	North of Road
	Government	Lot 5	16.70 "	" " "

Wright County Total 4,714.03

LAND USE DISTRICT - ACREAGE IN HENNEPIN COUNTY

T 121 N - R 23 W

Section 36 -	Government Lot 5	10.00 acres		

T 121 N - R 22 W

Section 31 -	Government Lot 1	17.00 acres		North of Road
	" Lot 2	27.00	"	Northeast of Road
	" Lot 3	43.30	"	" " "
	" Lot 4	53.00	"	Island

T 120 N - R 22 W

Section 6 -	Government Lot 1	11.83 acres		Island
	" Lot 2	3.00	"	
	" Lot 3	56.08	"	
Section 5 -	Government Lot 1	14.46 acres		Island
	" Lot 2	28.00	"	
	NW1/4 SW1/4	40.00	"	
	Government Lot 3	33.60	"	
	" Lot 4	34.40	"	
	" Lot 5	10.90	"	
Section 8 -	N1/2 NE1/4 NE1/4	20.00 acres		
Section 4 -	Government Lot 1	9.22 acres		
	" Lot 2	18.17	"	
Section 9 -	NW1/4 NW1/4	40.00 acres		
	NE1/4 NW1/4	40.00	"	
	Government Lot 1	36.88	"	
Section 10 -	Government Lot 3	52.00 acres		
	" Lot 4	28.00	"	
	" Lot 5	20.63	"	North
	" Lot 6	30.50	"	"
	" Lot 1	36.62	"	Island
	" Lot 2	33.85	"	"
	NE1/4 SE1/4 SW1/4	10.00	"	
Section 11 -	Government Lot 1	28.82 acres		
	" Lot 2	41.25	"	
	" Lot 3	29.14	"	
	SW1/4 SE1/4	40.00	"	
	Government Lot 4	26.60	"	
Section 14 -	NE1/4 NE1/4	40.00 acres		

Hennepin County Total	964.25
West Total	7,273.08
East Total	7,734.11
GRAND TOTAL	15,007.19

LAND USE DISTRICT - ACREAGE IN ANOKA COUNTY

T 32 N - R 25 W

Section 19 -	Government Lot 4	29.00	acres	SW of Road
	NW1/4 SW1/4	11.00	"	South of Road
	Government Lot 5	32.00	"	SW of Road
	" Lot 6	22.00	"	" " "
	SE1/4 SE1/4	4.00	"	South of Road
Section 30 -	Government Lot 1	44.80	acres	
	" Lot 2	45.80	"	
Section 29 -	Government Lot 1	38.60	acres	
	" Lot 2	50.70	"	
	" Lot 3	39.90	"	
	" Lot 4	35.55	"	
Section 32 -	Government Lot 1	7.20	acres	
Section 28 -	Government Lot 1	36.84	acres	
Section 33 -	Government Lot 1	22.95	acres	
	" Lot 2	40.30	"	
	" Lot 3	36.10	"	South
Section 34 -	Government Lot 1	29.18	acres	
	" Lot 2	38.30	"	South
	" Lot 3	27.82	"	South
	" Lot 4	28.50	"	"
Section 35 -	Government Lot 1	10.00	acres	

Anoka County Total	630.54
East Total	7,734.11

SCENIC EASEMENT IN SHERBURNE COUNTY

T 35 N - R 31 W			
Section 13 -	Government Lot 4	49.00	the west
	" Lot 5	37.10	the south
	" Lot 6	48.30	
	" Lot 7	23.47	the south
Section 24 -	Government Lot 1	33.60	
	" Lot 2	48.82	except the island
	" Lot 3	30.85	" " "
	" Lot 4	18.50	" " " (the west)
Section 25 -	Government Lot 1	8.38	except the island (the west)
	" Lot 2	10.85	" " "
	" Lot 3	54.57	" " "
T 35 N - R 30 W			
Section 30 -	Government Lot 1	43.24	
Section 31 -	Government Lot 3	27.00	all but NE 40
	" Lot 2	13.74	
	" Lot 1	39.55	the south
Section 32 -	SW1/4 NW1/4 SW1/4	10.00	
	Government Lot 1	41.58	
T 34 N - R 30 W			
Section 5 -	Government Lot 1	32.29	
	" Lot 2	27.10	
	" Lot 3	21.42	
	" Lot 4	44.00	
Section 8 -	Government Lot 1	52.60	the west
Section 9 -	Government Lot 1	42.75	the south
	" Lot 2	38.40	
	" Lot 3	50.30	
Section 16 -	Government Lot 1	43.00	
	" Lot 2	38.70	
Section 15 -	Government Lot 2	28.55	the south
	S1/2 SE 1/4 NW 1/4	20.00	
	Government Lot 3	40.20	
	" Lot 4	18.60	the south
	" Lot 5	9.90	
	" Lot 6	30.85	

SCENIC EASEMENT IN SHERBURNE COUNTY - continued

T 34 N - R 30 W

Section 14 -	S1/2 SW1/4 SW1/4	20.00	
Section 22 -	Government Lot 1	11.00	
Section 23 -	NW1/4 NW1/4	40.00	
	Government Lot 1	33.24	
	" Lot 3	43.80	all but 4 acres-Stickney wayside
Section 26 -	Government Lot 1	30.20	all but NE 20 acres
Section 25 -	Government Lot 1	21.68	just the SW
	" Lot 2	11.00	
	" Lot 3	31.00	south
	"	19.70	south
Section 36 -	Government Lot 1	54.00	

T 34 N - R 29 W

Section 30 -	Government Lot 1	24.05	the west
	" Lot 2	26.84	
	" Lot 3	24.00	
	" Lot 4	30.57	
	" Lot 5	34.50	
Section 31 -	Government Lot 1	.77	
	" Lot 2	8.30	
Section 32 -	Government Lot 1	24.25	the west
	" Lot 2	18.00	the south
	" Lot 3	5.80	" "
Section 34 -	Government Lot 2	21.90	
Section 35 -	Government Lot 1	14.00	south of road

T 33 N - R 29 W

Section 3 -	Government Lot 1	18.34	
Section 2 -	Government Lot 2	10.00	south of road
	" Lot 3	3.00	" " "
	" Lot 4	17.00	the west
	" Lot 5	25.55	
	" Lot 6	56.20	
Section 11 -	Government Lot 1	18.34	

SCENIC EASEMENT IN SHERBURNE COUNTY - continued

T 33 N - R 29 W

Section 12 -	Government Lot 1	42.35	
	" Lot 2	41.16	south
	" Lot 3	19.28	"
	" Lot 4	36.10	the west
	" Lot 5	15.33	" "
Section 13 -	Government Lot 1	32.55	
	" Lot 2	14.44	

T 33 N - R 28 W

Section 18 -	W1/2 NW1/4 NW1/4	23.40	
	W1/2 SW1/4 NW1/4	23.40	
	Government Lot 2	28.50	
	" Lot 1	30.90	
	S1/2 NE1/4 SW1/4	20.00	
	SW1/4 SE1/4	40.00	
	SE1/4 SE1/4	30.00	all but NE1/4
Section 19 -	Government Lot 3	40.13	
Section 20 -	Government Lot 5	32.38	south
	" Lot 4	29.70	
	" Lot 3	28.40	south
	" Lot 2	25.80	"
Section 21 -	Government Lot 5	31.42	
	" Lot 4	39.70	
	" Lot 3	26.74	
	" Lot 2	34.20	
	" Lot 1	36.27	
Section 28 -	Government Lot 1	25.20	
Section 27 -	Government Lot 4	58.87	
	" Lot 3	19.72	west
	" Lot 2	36.58	
	" Lot 1	21.52	
Section 34 -	Government Lot 1	31.20	

T 32 N - R 27 W

Section 6 -	Government Lot 2	31.40	
	" Lot 1	11.00	

SCENIC EASEMENT IN SHERBURNE COUNTY - continued

T 33 N - R 27 W

Section 31 -	SE1/4 SW1/4 SE1/4	10.00	
	Government Lot 1	36.60	
Section 32 -	Government Lot 1	30.40	
	" Lot 2	24.60	
Section 33 -	Government Lot 1	19.10	south
	S1/2 SE1/4 SW1/4	20.00	
	S1/2 SW1/4 SE1/4	20.00	
	Government Lot 2	17.10	south

T 32 N - R 27 W

Section 4 -	Government Lot 2	6.20	
	" Lot 1	6.80	

T 33 N R 27 W

Section 34 -	Government Lot 1	12.80	
	" Lot 3	19.80	
	" Lot 4	29.00	
Section 35 -	Government Lot 2	13.84	south

T 32 N - R 26 W

Section 5 -	Government Lot 2	18.00	south
Section 4 -	Government Lot 6	9.00	south
	" Lot 3	16.40	south
	" Lot 2	33.20	
	" Lot 8	18.70	
Section 10 -	Government Lot 2	17.71	
	" Lot 1	3.48	

Sherburne County Total 3,114.07

SCENIC EASEMENT IN ANOKA COUNTY

T 32 N - R 25 W

Section 29 -	Government Lot 2	30.70	
	" Lot 3	19.90	south
Section 32 -	Government Lot 1	7.20	
Section 33 -	Government Lot 1	22.95	
	" Lot 2	20.30	the south
	" Lot 3	16.10	the southwest
Section 34 -	Government Lot 1	19.18	the south
	" Lot 2	28.30	"
	" Lot 3	17.82	"
	" Lot 4	18.50	"

Anoka County Total 200.95

East Total 3,315.02

SCENIC EASEMENTS IN STEARNS COUNTY

T 124 N - R 28 W				
Section 24	-	Government Lot 3	22.92	
		" Lot 4	23.65	
Section 36	-	Government Lot 4	27.96	
T 123 N - R 28 W				
Section 1	-	Government Lot 1	11.26	
		" Lot 2	12.74	the east
		" Lot 3	35.07	
T 123 N - R 27 W				
Section 6	-	Government Lot 1	19.10	
Section 7	-	Government Lot 3	10.08	
Section 17	-	Government Lot 2	34.65	
		" Lot 1	25.10	
Section 20	-	Government Lot 2	26.43	
		" Lot 1	25.18	
		N1/2 SE1/4 NE1/4	20.00	
Section 21	-	Government Lot 2	6.00	
		" Lot 1	8.10	
Section 28	-	Government Lot 2	20.62	
		E1/2 SE1/4 NW1/4	32.00	
		SW1/4 NE1/4	40.00	
		Government Lot 1	41.26	
Section 27	-	Government Lot 4	60.97	
		" Lot 3	31.58	
		" Lot 2	11.72	
		" Lot 1	23.85	
Section 26	-	Government Lot 2	33.25	

Stearns County Total - 603.49

SCENIC EASEMENTS IN WRIGHT COUNTY

T 122 N - R 27 W			
Section 1	Government Lot 3	27.35	
T 122 N - R 26 W			
Section 7	Government Lot 3	16.15	west
	" Lot 2	5.00	
Section 8	Government Lot 5	13.36	west
	" Lot 4	11.82	
	" Lot 3	6.00	
	" Lot 1	16.95	
Section 16	Government Lot 2	34.82	
	" Lot 1	17.85	
Section 15	Government Lot 4	18.56	
	" Lot 3	30.42	
	" Lot 2	9.90	
	" Lot 1	13.45	
Section 14	Government Lot 5	23.30	
	" Lot 2	5.18	
	" Lot 1	18.00	
	E1/2 SE1/4 SE1/4	20.00	
Section 13	Government Lot 1	21.58	
Section 24	NW1/4 NW1/4	40.00	
	Government Lot 3	28.35	
	" Lot 2	19.08	
	" Lot 1	19.28	
	E1/2 NE1/4 SE1/4	20.00	
T 122 N - R 25 W			
Section 19	Government Lot 1	16.26	
	" Lot 2	20.32	
Section 30	Government Lot 1	33.15	NE of road
	" Lot 2	26.56	NE of road
	" Lot 3	47.48	
	" Lot 4	45.35	
Section 31	Government Lot 1	9.88	

SCENIC EASEMENTS IN WRIGHT COUNTY

T 122 N - R 25 W			
Section 32 -	Government Lot 4	22.35	
	" Lot 3	16.00	
	" Lot 2	12.56	north
	" Lot 1	12.72	
Section 33 -	Government Lot 1	28.12	north
T 121 N - R 24 W			
Section 9 -	Government Lot 2	4.00	
Section 16 -	NE1/4 NW1/4	19.50	
	NW1/4 NE1/4	13.62	
Section 10 -	Government Lot 2	21.00	
	" Lot 3	22.10	
Section 11 -	Government Lot 2	9.42	
Section 14 -	Government Lot 2	35.10	
	" Lot 1	31.46	
Section 13 -	Government Lot 4	36.55	
	" Lot 3	11.87	
	" Lot 2	3.75	
	" Lot 1	14.62	
T 121 N - R 23 W			
Section 18 -	Government Lot 4	20.00	southern 20 acres
	" Lot 3	15.20	
	" Lot 2	25.20	
Section 26 -	Government Lot 2	13.70	
	" Lot 3	10.00	NE of road
	" Lot 4	7.00	"
Section 25 -	Government Lot 3	5.00	NE of road
Section 36 -	Government Lot 2	7.00	NE of road
	" Lot 3	12.00	North and NE of road
	" Lot 4	32.88	
	" Lot 5	13.00	North of road & west of Crow River

Wright County total 1,111.12

SCENIC EASEMENTS IN HENNEPIN COUNTY

T 120 N - R 22 W

Section 5 -	Government Lot 5	9.10	N of road
Section 8 -	NE1/4 NE1/4	2.00	N of road
Section 4 -	Government Lot 1	9.22	
Section 9 -	NW1/4 NW1/4	12.00	N of road
	NE1/4 of NW1/4	12.00	"
Section 10 -	Government Lot 3	25.00	NE of road
	NE1/4 SE1/4 SW1/4	2.00	"
	Government Lot 4	16.00	"
	" Lot 5	20.63	North
	" Lot 6	30.50	North
Section 11 --	Government Lot 1	28.82	
	" Lot 2	41.25	
	" Lot 3	29.14	
	" Lot 4	26.60	
Section 14 -	NE1/4 NE1/4 NE1/4	10.00	

Hennepin County Total	274.26
West total	1,988.87
East total	3,315.02
GRAND TOTAL	5,303.89

FEE ACQUISITION IN SHERBURNE COUNTY

T 35 N - R 31 W				
Section 24	-	Government Lot 2	26.00	Island
		" Lot 3	42.00	"
		" Lot 4	36.00	"
Section 25	-	Government Lot 1	43.00	Island
		" Lot 2	29.00	"
		" Lot 3	10.00	"
T 33 N - R 29 W				
Section 2	-	Government Lot 1	10.64	Island
Section 19	-	Government Lot 2	14.00	
		" Lot 1	2.68	
Section 20	-	Government Lot 6	52.81	Island
		unsurveyed	4.50	"
		unsurveyed	5.00	"
		Government Lot 1	9.38	"
Section 21	-	Government Lot 6	45.97	Island
T 33 N - R 26 W				
Section 35	-	Government Lot 1	38.55	
T 32 N - R 27 W				
Section 2	-	Government Lot 4	45.25	Island
		" Lot 3	3.93	"
T 32 N - R 26 W				
Section 4	-	Government Lot 7	23.80	Island
		" Lot 1	2.85	"
Section 5	-	Government Lot 1	8.29	"
Section 3	-	Government Lot 5	6,85	"

Sherburne County Total 460.50

FEE ACQUISITION IN ANOKA COUNTY

T 32 N - R 25 W

Section 33	9.16
Anoka County Total	9.16
East Total	469.66

FEE ACQUISITION IN STEARNS COUNTY

T 124 N - R 28 W			
Section 12		1.45	
	unsurveyed island	5.00	Island
	unsurveyed island	2.00	
Section 25		28.00	
T 123 N - R 27 W			
Section 17	unsurveyed island	2.00	
Section 20	unsurveyed island	12.00	
Section 21	unsurveyed island	1.00	

Stearns County Total 51.45

FEE ACQUISITION IN WRIGHT COUNTY

T 121 N - R 24 W				
Section 16	-	Government Lot 3	16.22	
		" Lot 2	24.47	
T 121 N - R 23 W	-			
Section 9	-	unsurveyed island	6.90	
Section 18	-	Government Lot 1	6.51	Island
Section 7	-	Government Lot 1	11.80	Island
Section 25	-	Government Lot 1	6.48	Island
		" Lot 2	18.90	"
Section 36	-	Government Lot 1	30.20	Island

Wright County Total 121.48

FEE ACQUISITION IN HENNEPIN COUNTY

T 121 N - R 22 W			
Section 31 -	Government Lot 4	53.00	Island
T 120 N - R 22 W			
Section 6 -	Government Lot 1	11.83	"
Section 5 -	Government Lot 1	14.46	"
Section 10 -	Government Lot 1	36.82	"
	" Lot 2	33.85	"

Hennepin County Total	149.96
West Total	322.89
East Total	469.66
GRAND TOTAL	792.55

PRIMITIVE CAMPSITE

PLAN VIEW

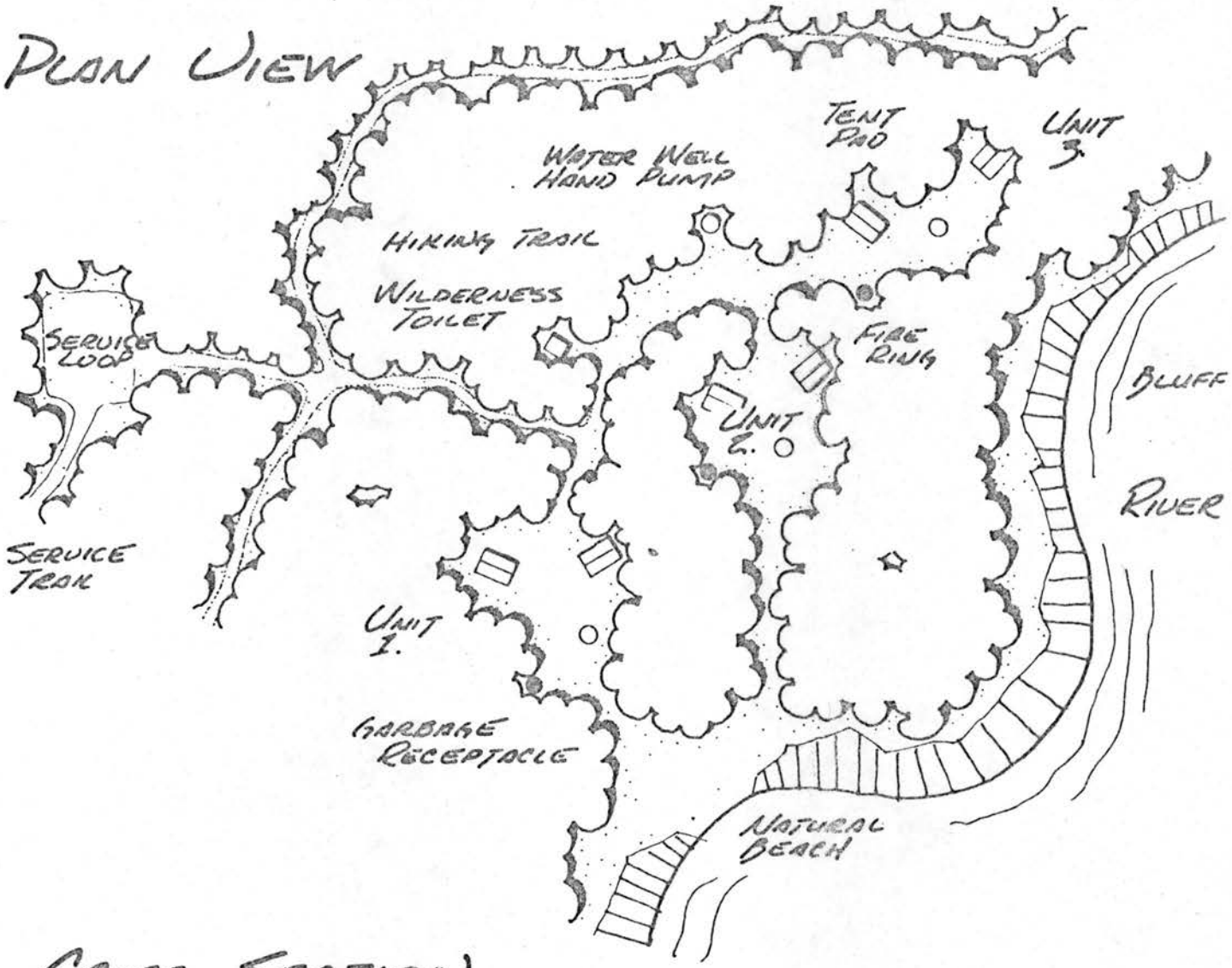

CROSS SECTION



REST AREA

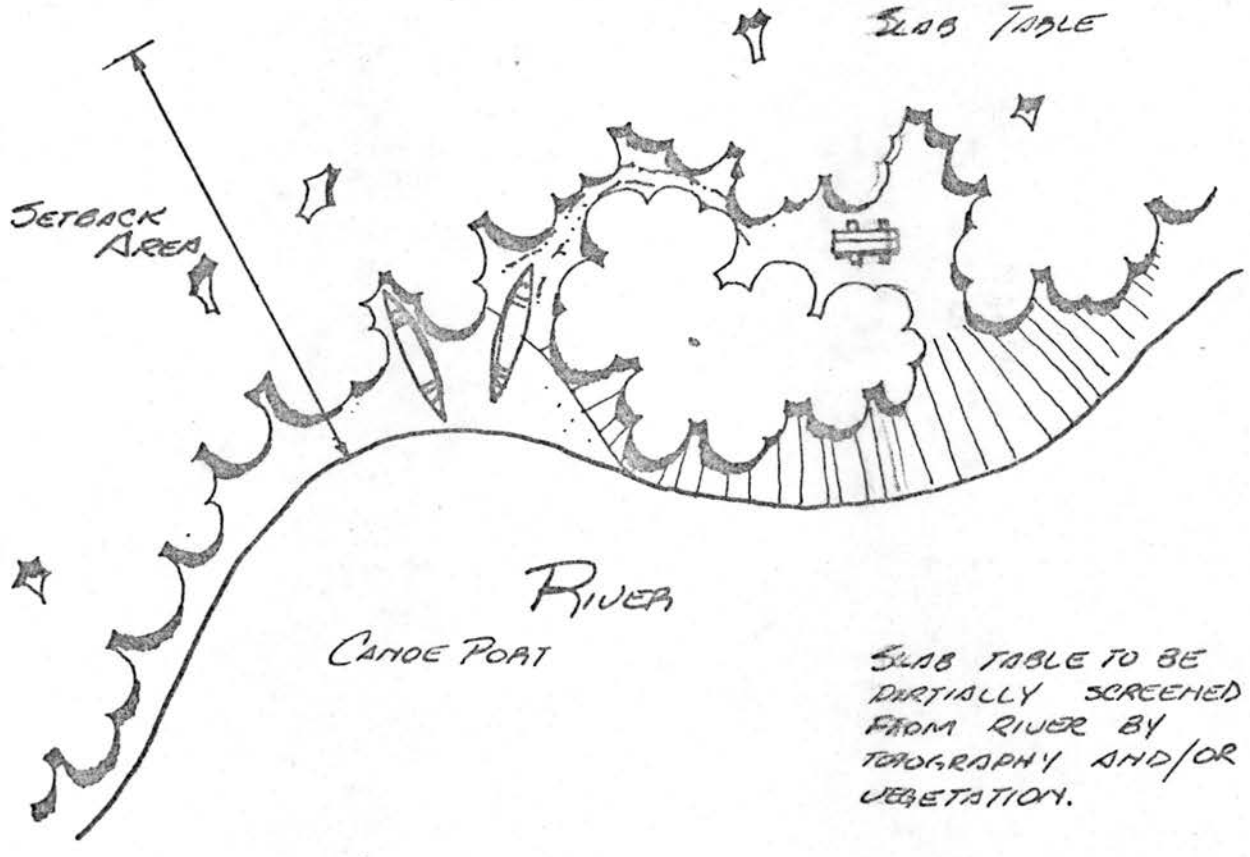

SLAB TABLE TO BE PARTIALLY SCREENED FROM RIVER BY TOPOGRAPHY AND/OR VEGETATION.

CANOE ACCESS

PLAN VIEW

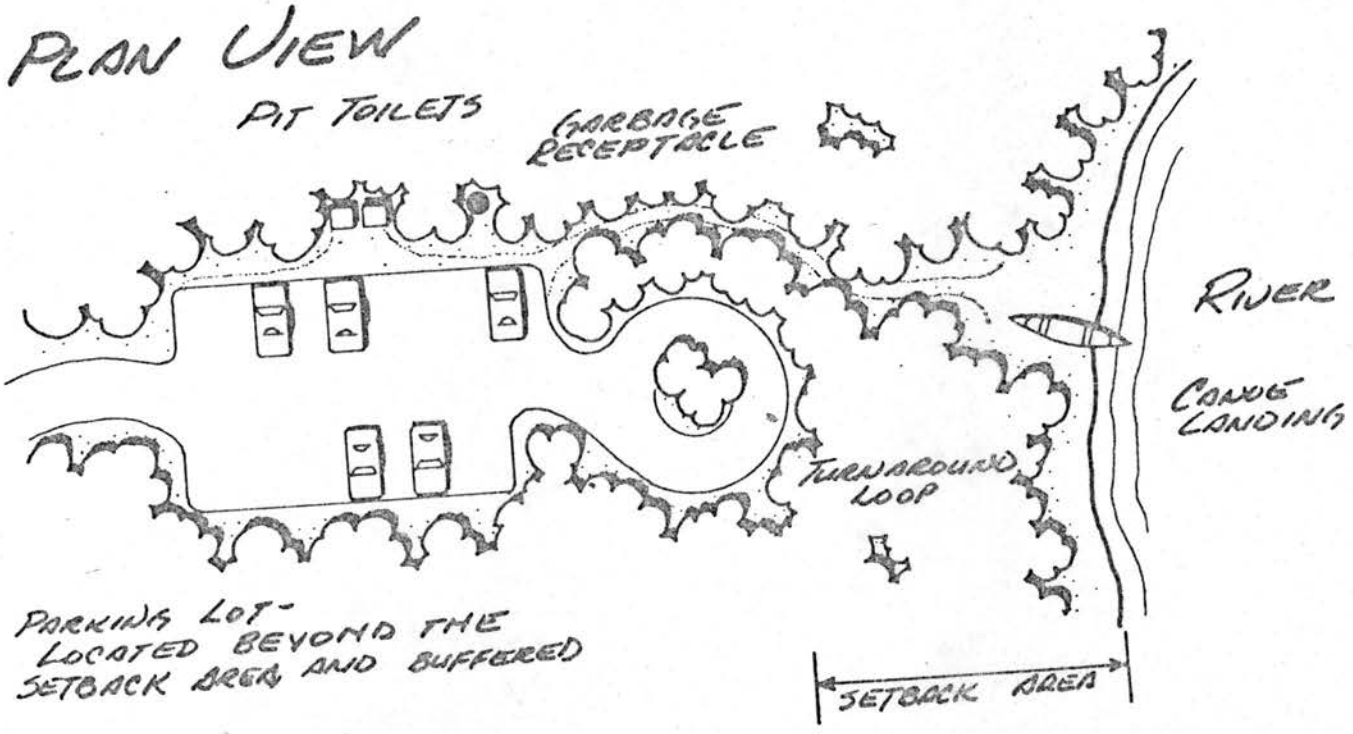

CROSS SECTION



BOAT ACCESS

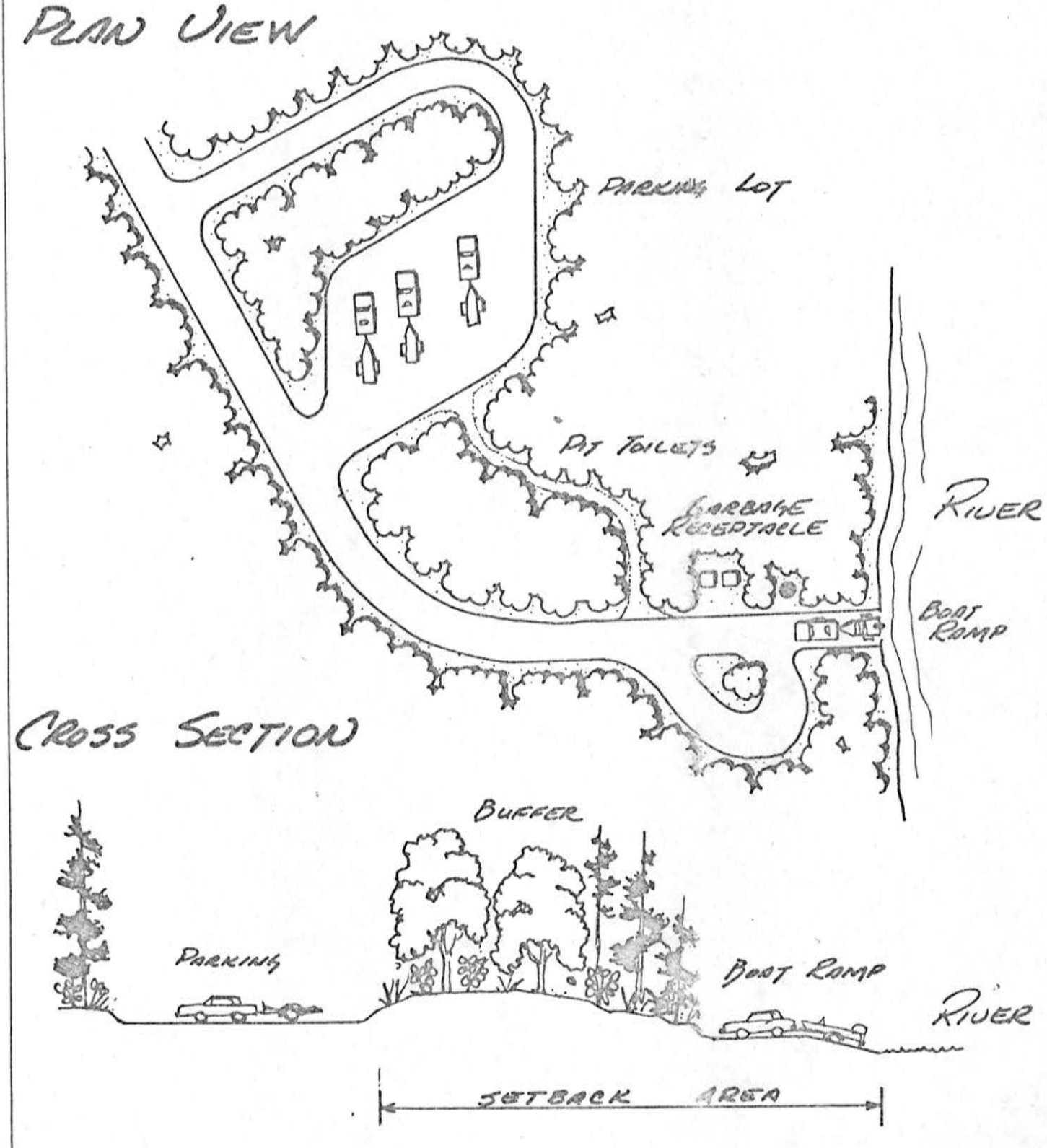
PLAN VIEW
PARKING LOT
PIT TOILETS
GARBAGE RECEPTACLE
RIVER
BOAT RAMP
CROSS SECTION
BUFFER
PARKING
BOAT RAMP
RIVER
SETBACK AREA

CAMPGROUND

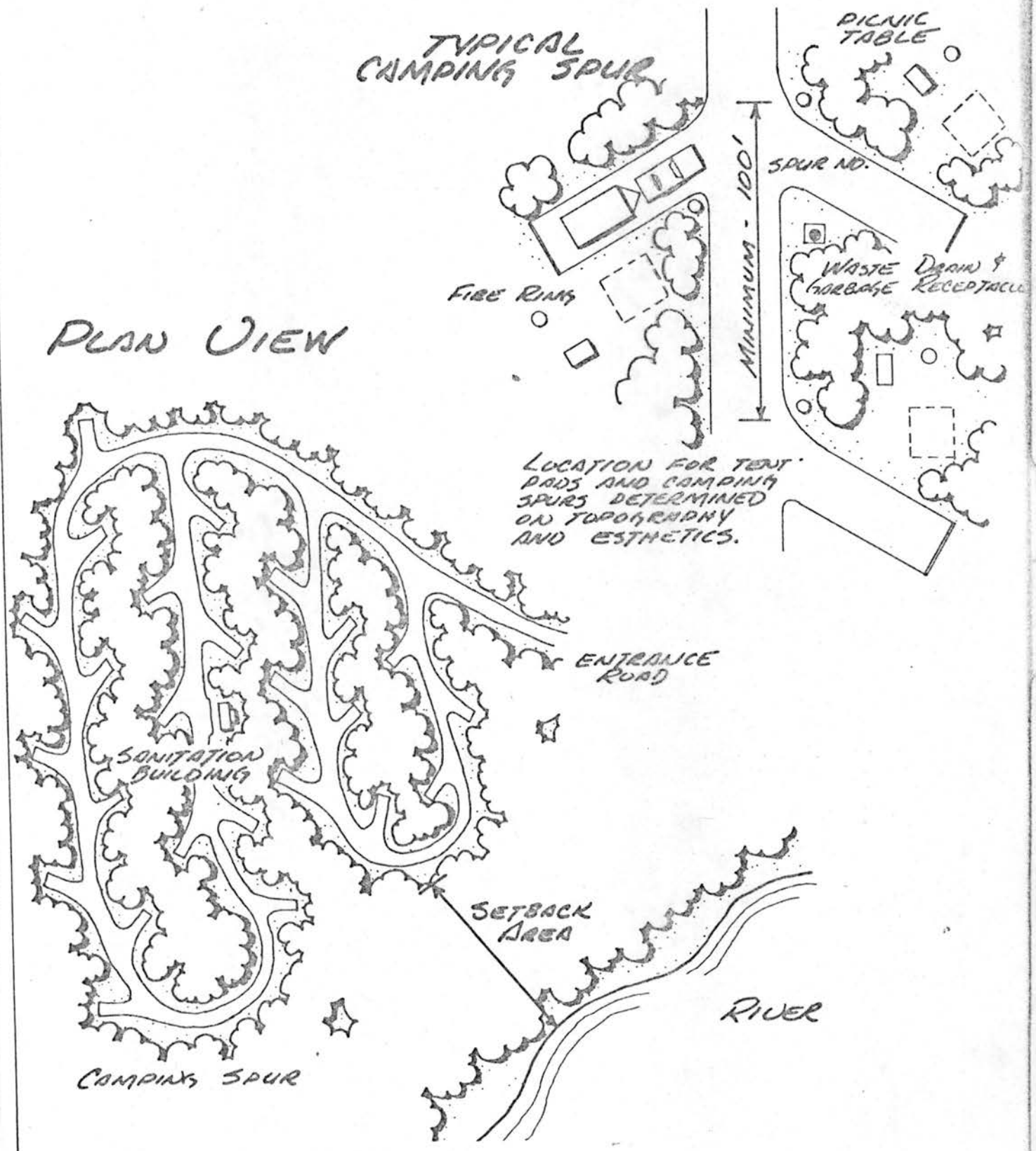
TYPICAL CAMPING SPUR
PICNIC TABLE
SPUR NO.
MINIMUM - 100'
WASTE DRAIN & GARBAGE RECEPTACLE
FIRE RING
PLAN VIEW
LOCATION FOR TENT PADS AND CAMPING SPURS DETERMINED ON TOPOGRAPHY AND ESTHETICS.
ENTRANCE ROAD
SANITATION BUILDING
SETBACK AREA
RIVER
CAMPING SPUR

TRAIL DESIGN TYPICAL

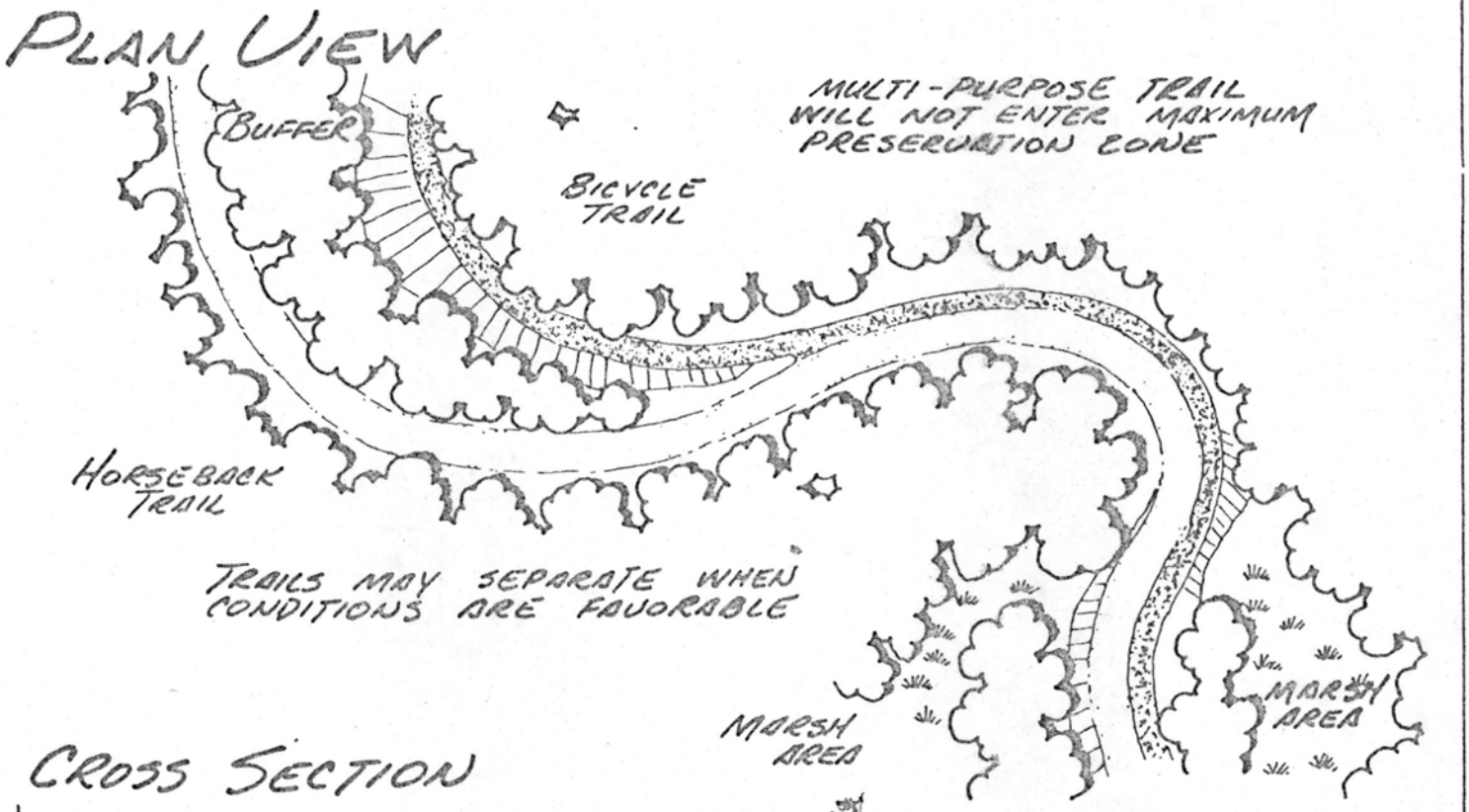

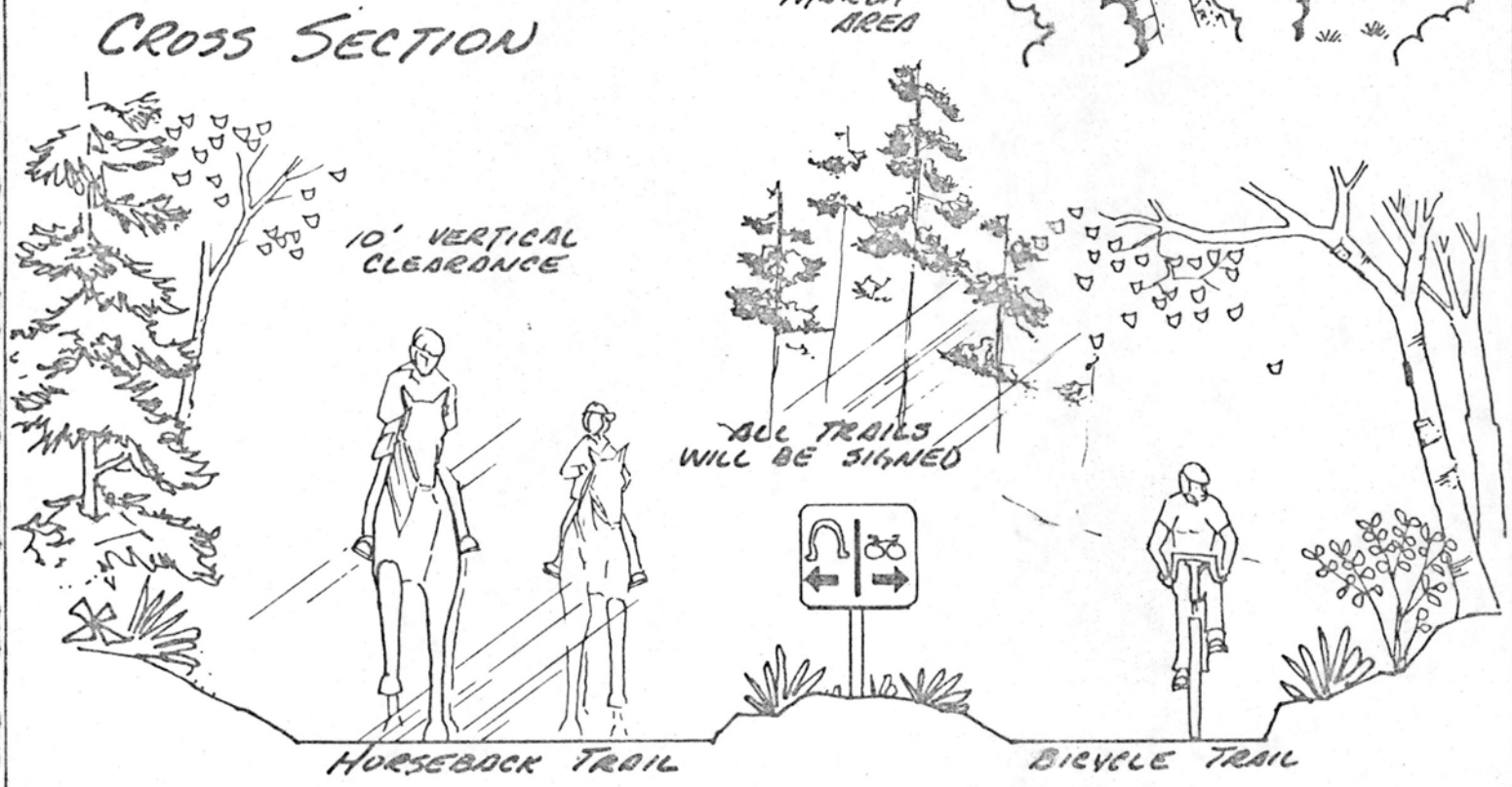

WIDTH OF EACH TRAIL WILL DEPEND ON THE ENVIROMENTAL CHARACTERISTICS OF EACH SITE.

TRANSMITTAL - MESSAGE SLIP

TO	LOCATION
DATE	TIME
FROM	LOCATION

TRANSMITTAL ACTION	CALL OR VISIT
☐ Review and see me	NAME
☐ Review and return	
☐ Prepare reply for my sig.	FROM
☐ Reply and send me copy	
☐ For your approval	PHONE NO.
☐ For your information	
☐ For signature	☐ Called
☐ As we discussed	☐ Was here to see you
☐ As you requested	☐ Please call
☐ Take appropriate action	☐ Will call again

MESSAGE

① W+S purchases in fee?
2420(b)(2)(dd)
↓
auth.

② order adopting → new one

③ auth. to make exceptions to W+S designation

Admin 1010(Rev. 10/75) (55) OVER

(4) Recommendations
(last 2 pp's of rules)
appropriate as rules?

ADMIN. 1000

STATE OF MINNESOTA

DEPARTMENT ATTORNEY GENERAL
NATURAL RESOURCES

Office Memorandum

DATE: ~~6/29/76~~ 7/9/76

TO : Mike Miller
Special Assistant Attorney General
Administration

FROM : Bill Clapp
Special Assistant Attorney General
Natural Resources

SUBJECT: Mississippi Wild & Scenic River

Here for your review as to form and legality is a rule designating the Mississippi River from St. Cloud to Anoka a component of the state's wild and scenic river system, classifying part of the component as Scenic and part as Recreational, and establishing recreational and land use management plans.

The rule as proposed consisted of pages 11-16 of the thick "management plan" book, together with the Land Management Maps between pages 19 and 39, and the graphics, maps and acreage listings from pages 45 to 102, together with the Addendum.

Rec'd. 7/9/76

tgh

STATE OF MINNESOTA

COUNTY OF RAMSEY

BEFORE ROBERT L. HERBST, COMMISSIONER OF THE DEPARTMENT OF NATURAL RESOURCES, STATE OF MINNESOTA

In the Matter of the Proposed Inclusion in the Minnesota Wild, Scenic, and Recreational Rivers system of that portion of the Mississippi River lying Between the County State Aid Highway 7 Bridge at St. Cloud and the northwestern boundaries of the City of Anoka and the City of Champlin, and of the Proposed Adoption of a Management Plan for said Proposed Scenic and Recreational River.

ORDER ADOPTING

RULE

WHEREAS, public hearings on the above-captioned matter have been held, and

WHEREAS the REPORT OF THE HEARING EXAMINER finds all statutory and regulatory procedural requirements have been met, and

WHEREAS, the proposed final rule drafted per the FINDINGS AND ORDER OF THE COMMISSIONER has been approved by the chief hearing examiner,

NOW, THEREFORE, pursuant to the authority vested in me by Minnesota Statutes Section 104.31 through 104.40, I adopt the rules identified as Minnesota Department of Natural Resources Rules and Regulations, Chapter 24, consisting of Minn. Regs. NR 2400, 2410, and 2420.

Dated this 2nd day of August, 1976.

STATE OF MINNESOTA
DEPARTMENT OF NATURAL RESOURCES

ROBERT L. HERBST
Commissioner