

Minnesota Attorney General: Administrative Rules Proceedings

Copyright Notice:

This material may be protected by copyright law (U.S. Code, Title 17). Researchers are liable for any infringement. For more information, visit www.mnhs.org/copyright.

Version 3
August 20, 2018

#493 Transportation - Weight Limitations

RULES REVIEW CHECKLIST

DATE RULES RECEIVED 12/14/78 Temporary Rule _____

Resubmitted and Received _____

DUE DATE 1/3/79

a. Returned to Agency w/o filing w/Secy of State _____
b. Approved 12/26 Date Sent Back to Agency _____

- -

1. Rules as Adopted ✓
2. Rules as Proposed ✓
3. Certificate of Board's Authorizing Resolution, where applicable N.A.
4. Order for Hearing ✓
5. Notice of Hearing ✓
   (i) Sufficiency ✓
6. Secretary of State's List ✓
7. Certificate of Acquisition of Secretary of State's List ✓
8. Affidavit of Mailing ✓
   (i) At least 30 days prior to hearing ✓
9. Statement of Need and Evidence ✓
10. Hearing Examiner's Report ✓
11. Agency's Findings of Fact ✓
12. Certificate of Board's Resolution Adopting Rules, where applicable N.A
13. Order Adopting ✓
14. Report of Chief Hearing Examiner ✓
    (i) Finding of No Substantial Change ✓
    (ii) Permission to Incorporate by Reference, where applicable N.A.
15. Certificate of Compliance with Rulemaking Procedures ✓
16. Copy of Notice of Intent to Solicit Outside Opinion, where applicable ✓
17. Petition by Public, where applicable N.A.

ADMIN 1000 (REV. 4/77)

STATE OF MINNESOTA

Office Memorandum

DEPARTMENT Mn/DOT - Admin. Support Services
Room 313

TO : Lee Sheehy
Attorney General

DATE: December 21, 1978

FROM : Jean M. Hansen JH
Administrative Support Services

PHONE: 6-7840

SUBJECT: Clerical changes on Weight Limitations
on Interstate Highways and Designated Routes

Due to clerical error in the rules, two changes must be made. These are not substantive changes.

The correct routes will read:

Designated 10-ton Routes
Trunk Highways
Seasonally Restricted

T.H. 47 ~~From 2 miles S. of Jct. I-694 to Mpls. City limits~~
From S. Jct. T.H. 27 to N. Jct. T.H. 18

Designated 10-ton Routes
County Roads
Seasonally Restricted

CSAH 4 Browns Valley only.

Thank you.

RECEIVED
DEC 2 1 1978
INTERAGENCIES

ADMIN 1000 (REV. 4/77)

STATE OF MINNESOTA

Office Memorandum

DEPARTMENT Mn/DOT - Admin. Support Services
Room 313

TO : Lee Sheehy
Attorney General

DATE: December 14, 1978

FROM : Jean M. Hansen
Administrative Support Services

PHONE: 6-7840

SUBJECT: Mn/DOT Rules Governing Weight Limitations

Attached are the documents of the Mn/DOT Rules Governing Weight Limitations on Interstate Highways and Designated Routes. These rules must be in effect by January 1, 1979 if at all possible.

I appreciate your time and consideration in this matter.

cc: File

RECEIVED
DEC 1[illegible]
ATTORNEY GENERAL
ADMINISTRATIVE AGENCIES

STATE OF MINNESOTA

DEPARTMENT OF TRANSPORTATION

In the matter of the proposed adoption of rules of the Minnesota Department of Transportation governing weight limitations on interstate highways and designated routes.	ORDER AND NOTICE OF RULE ADOPTION

The above-entitled matter came on for hearing before Harry S. Crump duly appointed Hearing Examiner, on October 19, 1978, at 9:30 A.M. in Room 57, State Office Building, Saint Paul, Minnesota, after proper notice required by M.S. 1977, Section 15.0412 (1977 Supplement) was served upon all persons, associations and other interested groups registered with the Secretary of State for that purpose.

After affording interested persons an opportunity to present written and oral data, statements and arguments, having heard all of the testimony, having considered all of the evidence adduced and upon the records, files and proceedings herein, and applicable statutory standards or criteria, and having confirmed the need for the above captioned rules and reasonableness thereof.

Now, therefore it is ordered that these rules identified as Weight Limitations on Interstate Highways and Designated Routes are adopted this 13th day of December, 1978, pursuant to the authority vested in me by Minn. Stat. § 169.832, subd. 1 (1977 Supplement): which rules were published at State Register Vol. 3, pp. 535-542, September 11, 1978, (3 S.R. 535) and are identical to their proposed form except for the following changes. My earlier order dated 8 December 1978 is hereby vacated.

ADDITIONAL FINDINGS OF FACT

The inclusion of three routes as originally published in the State Register, Vol. 3, pp. 535-542, September 11, 1978 (3 S.R. 535) should be deleted. These routes were included due

In the matter of the proposed adoption of rules of the Minnesota Department of Transportation governing weight limitations on interstate highways and designated routes.

to a clerical error. The three routes as published were to be eliminated from the 1978 14 MCAR 1.5050 Rules, but were inadvertently included.

T.H. 27 from I-35 to Jct. 73 (Moose Lake) and
T.H. 73 from T.H. 27 (Moose Lake) to Jct. I-35

are deleted from the 12 Month Routes because of poor road conditions. These two routes are Seasonally Restricted Routes in the adopted form.

T.H. 47 from 2 miles S. of Jct. I-694 to Mpls. City Limits

is deleted from Seasonally Restricted Routes. A 12 Month Route in the adopted form includes this route.

14 MCAR § 1.5050

Designated 10-Ton Routes
Trunk Highways
12 Months

~~T.H. 27~~ ~~From I-35 to Jct. T.H. 73 (Moose Lake)~~

~~T.H. 73~~ ~~From Jct. T.H. 27 (Moose Lake) to Jct. I-35~~

Designated 10-Ton Routes
Trunk Highways
Seasonally Restricted

T.H. 28 From Morris to Cyrus

~~T.H. 47~~ ~~From 2 miles S. of Jct. I-694 to Mpls. City Limits~~

T.H. 59 From T.H. 9 to T.H. 59 and T.H. 28

T.H. 71 From Jct. 19 to Jct. T.H. 212

T.H. 212 From E. Jct. T.H. 59 to South Chippewa Co. Line (Montevideo)

In the matter of the proposed adoption of rules of the Minnesota Department of Transportation governing weight limitations on interstate highways and designated routes.

T.H. 329 From T.H. 59 for 3/4 mile E. into the University of Morris experimental station

Designated 10-Ton Routes
County Roads
Seasonally Restricted

Anoka County

CSAH 23 (Naples Street) from CSAH 32 to CR 105

CR 102 (57th Avenue) from T.H. 47 to Main Street (CR 102)

CR 102 (Main Street) from 57th Avenue to CSAH 2 (44th Avenue)

CSAH 32 (85th Avenue) from 3601 - 85th Avenue to 3701 - 85th Avenue

CSAH 7 (7th Avenue) from T.H. 10 to Tyler Street (in Anoka)

T.H. 242 (Main Street) from T.H. 10 to 9th Avenue (in Anoka)

Designated 10-Ton Routes
City Streets
Seasonally Restricted

Anoka

MSAS 9th Avenue from T.H. 242 to Hoffman Engineering

MSAS Tyler Street from 7th Avenue to Federal Cartridge

Cyrus

From 2 blocks south of Int. of T.H. 28 and CSAH 3 on Dahl Street to T.H. 28.

Jim Harrington
Commissioner of Transportation

Date December 13, 1978

STATE OF MINNESOTA

DEPARTMENT OF TRANSPORTATION

AFFIDAVIT OF SERVICE

L, Jean M. Hansen, being first duly sworn, desposes and says that on the 14th day of December, 1978, at the City of St. Paul, County of Ramsey, State of Minnesota, she served the attached ADOPTED RULES Regarding Weight Limitations on Interstate Highways and Designated Routes, the complete hearing record, findings and order of the Chief Hearing Examiner on the Attorney General, as required by his rules.

Jean M. Hansen

Jean M. Hansen

Subscribed andsworn before me
on this 14th day of December, 1978.

Agnes I. Litfin

Notary Public

AGNES I. LITFIN
Notary Public, Ramsey Co., Minn.
My Commission Expires
November 21, 1980

STATEMENT OF COMPLIANCE WITH

MANUAL OF RULE MAKING PROCEDURES

I, Deputy Attorney General Eric B. Schultz, do hereby declare I have examined the Proposed Rules, Order of Hearing and Notice of Hearing and related documents and that, based on them, and my personal familiarity with the applicable procedures followed, that the provisions of law have been complied with.

Eric B. Schultz

Deputy Attorney General

Dated this 13TH of Dec, 1978

STATE OF MINNESOTA
OFFICE OF HEARING EXAMINERS
ROOM 300 – 1745 UNIVERSITY AVENUE
ST. PAUL, MINNESOTA 55104
(612) 296-6910

December 12, 1978

Ms. Jean Hansen
Mn/DOT - Administration
Room 313 Transportation Bldg.
St. Paul, Minnesota 55155

Re: Rules Governing Weight Limitations on Interstate Highways and Designated Routes. DOT-79-015-HC

Dear Ms. Hansen:

Enclosed is the Report of the Chief Hearing Examiner on the above-referenced rules, as well as your original file.

You will note that the Chief Hearing Examiner has found that the rules as finally adopted are not substantially different from those as proposed and that the agency has complied with the provisions of § 15.0412, Subd. 4.

However, it should be noted that in your Order Adopting Rules, the Attorney General, upon final review, will require that additional findings be made relating to the deletion of three routes from the rules as finally adopted, which three routes were included in the rules as originally published.

If you have any questions, please do not hesitate to call me.

Yours very truly,

Duane R. Harves

DUANE R. HARVES
Chief Hearing Examiner

DRH:sh
Encs.

T-79-015-HC

STATE OF MINNESOTA
OFFICE OF HEARING EXAMINERS

FOR THE DEPARTMENT OF TRANSPORTATION

IN THE MATTER OF THE PROPOSED)
ADOPTION OF RULES OF THE)
MINNESOTA DEPARTMENT OF)
TRANSPORTATION GOVERNING)
WEIGHT LIMITATIONS ON INTER-)
STATE HIGHWAYS AND DESIGNATED)
ROUTES.)

REPORT OF THE
CHIEF HEARING EXAMINER

WHEREAS, a hearing was held on October 19, 1978, before Harry Seymour Crump, a Hearing Examiner of the State Office of Hearing Examiners, on the above-entitled matter in compliance with Minn. Stat. § 15.0412, Subd. 4; and

WHEREAS, the Report of Hearing Examiner made pursuant to Minn. Stat. § 15.052, Subd. 3, was issued to the Department of Transportation on November 27, 1978; and

WHEREAS, the Department of Transportation has now determined to adopt rules pursuant to Minn. Stat. § 15.0412, Subd. 4; and

WHEREAS, the Department of Transportation has submitted said rules to the Chief Hearing Examiner for review pursuant to Minn. Stat. § 15.052, Subd. 4, and Rule HE 110; and

WHEREAS, the Chief Hearing Examiner finds that the final proposed rules are not substantially different from those proposed at the public hearing and that the Department of Transportation has met all requirements of Minn. Stat. § 15.0412, Subd. 4.

NOW, THEREFORE, upon receipt of this Report, the Department of Transportation has the responsibility of submitting the complete hearing record and the rules as adopted by the Department to the Attorney General and to publish in the State Register, all pursuant to Minn. Stat. § 15.0412, Subd. 4.

Dated this 12th day
of December, 1978.

Duane R. Harves

DUANE R. HARVES
Chief Hearing Examiner

Department of Transportation

Adopted Rules Governing the
Weight Limitations on Interstate
Highways and Designated Routes

The rules proposed in the State Register, Volume 3, Number 10, pp. 535 - 542, September 11, 1978 (3 S.R. 535) are adopted and are identical to their proposed form with the following changes:

14 MCAR § 1.5050

A. Purpose. The purpose of these rules is to carry out the mandate of the legislature and to effectuate that mandate as set forth in Minn. Stat., § 169.832 (1977 Supp.) with reference to the establishment of weight limitations on interstate highways and designated routes in Minnesota.

B. Scope. The scope of these rules is intended to be confined within the framework of and consistent with Minn. Stat., § 169.832.

C. Jurisdiction and Effect. These rules are adopted by the Commissioner of Transportation as the means to designate certain streets or highway routes, or segment of a route, to carry the gross weights permitted under Minn. Stat., § 169.832 (1977 Supp.).

Designated 10-Ton Routes
Trunk Highways
12 Months

T.H. 2	From Jct. I-35 in Duluth to Arrowhead Bridge
T.H. 3	From Jct. T.H. 110 to T.H. 212
T.H. 5	From Mississippi River to Jct. I-494
T.H. 7	From I-494 to Jct. T.H. 15 (Hutchinson)
T.H. 10	From W. State Line to Becker Co. CSAH 10 (Frazee)
T.H. 12	From T.H. 280 to I-694
T.H. 12	I-694 to Wisconsin
T.H. 13	From Jct. T.H. 101 to I-35W
T.H. 14	From Jct. TH 57 (Kasson) to Jct. T.H. 52
T.H. 14	From I-35 west to 24th Avenue N.W. in Owatonna
T.H. 15	S. State Line to I-90
T.H. 23	From Jct. I-94 to T.H. 55 in Paynesville
T.H. 25	From I-94 to Sherburne County CSAH 11
~~T.H. 27~~	~~From I-35 to Jct. T.H. 73 (Moose Lake)~~
T.H. 28	From 5th St. N.W. in Glenwood to Jct. I-94
T.H. 29	From Jct. I-94 to its N. Jct. with T.H. 27 (Alexandria)
I-35	Continuous from Iowa border to 1.0 mile N. of Jct. with I-535 in Duluth -- includes I-35W, I-35E, from downtown St. Paul to vicinity of Forest Lake
T.H. 36	From Jct. I-35W to T.H. 212 near Stillwater
T.H. 47	From Jct. 10 in Anoka to 2 miles S. of Jct. I-694

T.H. 51	From Jct. I-694 to I-94
T.H. 51	From I-494 to West 7th Street St. Paul (Snelling Avenue from I-94 to Montreal Avenue, then Montreal Avenue from Snelling Avenue to West 7th Street.)
T.H. 52	From Jct. I-90 to Olmsted CR 14, 5 miles N. of west Jct. T.H. 14 in Rochester
T.H. 52	From Jct. T.H. 100 to I-94
T.H. 52	From west City Limits of St. Paul to Plato Blvd.
T.H. 55	From Jct. T.H. 23 (Paynesville) to 6.5 miles W. of Jct. 71 (Brooten)
T.H. 55	East 24th Street in Minneapolis to Jct. T.H. 5
T.H. 55	From Jct. T.H. 22 (Eden Valley) to 1½ miles E. of T.H. 100
T.H. 59	From Jct. T.H. 10 to I-94 (Fergus Falls)
T.H. 59	From Jct. I-94 north to Sheridan Avenue in Fergus Falls
T.H. 61	From end I-35 (Duluth) to Lake CR 2 (Two Harbors)
T.H. 61	From N. Jct. I-90 to 1 mile N. of T.H. 60 at Wabasha
T.H. 61	From Hastings to Jct. I-94
T.H. 61	From Jct. T.H. 96 to Jct. T.H. 212 (E. 7th St.)
T.H. 63	From Jct. with I-90 to Jct. T.H. 52
T.H. 65	From S. Jct. I-35 (S. of Albert Lea) to 2.3 miles N.
T.H. 71	From Jct. I-94 N. to North 4th St. in Sauk Centre
~~T.H. 73~~	~~From Jct. T.H. 27 (Moose Lake) to Jct. I-35~~
T.H. 74	From Jct. I-90 N. to Jct. T.H. 14 in St. Charles
I-90	W. Border to E. Border (including yet to be constructed)

I-94	Continuous from N.D. border to I-694, east of St. Paul (includes yet to be constructed segment at Lyndale Ave. location in Mpls.)
T.H. 95	From Jct. T.H. 12 to south Jct. T.H. 212
T.H. 100	From I-494 to T.H. 52
T.H. 101	From Jct. I-94 (Rogers) to Jct. T.H. 169 (Elk River)
T.H. 101	From Jct. 169 (in Shakopee) to Jct. T.H. 13
T.H. 110	From T.H. 56 W. to Jct. T.H. 3
T.H. 152	From Jct. I-94 (Brooklyn Park) to Jct. I-94 in Rogers
T.H. 169	From Jct. I-494 to T.H. 100
T.H. 169	From Jct. T.H. 21 (Jordan) to Jct. T.H. 101 (Shakopee)
T.H. 210	From Jct. I-94 E. to St. Andrews St. S. in Fergus Falls
T.H. 212	(E. 7th St.) From T.H. 52 (Robert St.) east to East Minnehaha Avenue
T.H. 212	From Jct. T.H. 36 (near Stillwater) to Jct. T.H. 95
T.H. 218	From E. Jct. I-90 to 1 3/4 miles south
T.H. 218	From W. Jct. I-90 to 2 miles north
T.H. 280	From Jct. I-94 to Jct. T.H. 36
T.H. 324	From I-35 to its Jct. with T.H. 361 in Pine City
I-494	From Jct. I-94 (Fish Lake) to present end I-494 at T.C. Int. Airport
I-494	From T.H. 56 to Jct. I-94 E. of St. Paul
I-535	In Duluth, from I-35 to Wisconsin
I-694	From Jct. I-94, E. of St. Paul, to Jct. I-94 (Brooklyn Center).

Designated 10-Ton Routes
County Roads
12 Months

Becker County

CSAH 10 connections to T.H. 10.

Clay County

CSAH 11 from T.H. 10 to Truck Stop ½-mile south of I-94.

Douglas County

CSAH 41 from I-94 to its Jct. with CSAH 82.

CSAH 82 from CSAH 41 to its Jct. with T.H. 29 in Alexandria.

Hennepin County

- CSAH 3 (Excelsior Blvd.) - From CSAH 18 to T.H. 100
- CSAH 10 (Bass Lake Rd.) - From FAI 494 to CSAH 156
- CSAH 15 (Shoreline Blvd.) - From CSAH 110 to CSAH 19
- CSAH 18 - From FAI 494 to T.H. 7
- CSAH 18 - From CSAH 10 to FAI 94
- CSAH 19 - From T.H. 7 to CSAH 15
- CSAH 20 (Blake Rd.) - From CSAH 3 to T.H. 7
- CSAH 34 (Normandale Blvd.) - From 94th St. to FAI 494
- CSAH 109 (85th Ave. No.) - From CSAH 18 to T.H. 52
- CSAH 156 (Winnetka Ave.) - From CSAH 9 to CSAH 10

McLeod County

County Road 90 from T.H. 7 to 1 1/4 miles south.

Pine County

CSAH 61 from Int. of T.H. 361 and T.H. 324 to its Jct. with CSAH 11 in Pine City.

County Road 55 from CSAH 61 to Industrial Park - Pine City.

CSAH 8 from CSAH 61 to E. 2nd St.

Ramsey County

CR D (CSAH 19) from Old T.H. 8 to I-35W in Ramsey County.

Old Highway 8 (CSAH 77) from CR D to First Street S.W. in Ramsey County.

Cleveland Avenue (CSAH 46) from CR C to CR C-2 in Ramsey County.

CR C (CSAH 23) from Walnut Street to Prior Avenue in Ramsey County.

Washington County

CSAH 22 from T.H. 61 to Jct. with CSAH 38.

CSAH 38 from Jct. with CSAH 22 to Jct. with I-494.

Designated 10-Ton Routes
City Streets
12 Months

Albert Lea

Margaretha Avenue from T.H. 65 south to 13th Street, and 13th Street east to its termini.

Blaine

85th Avenue from I-35W to 3601 (truck terminal in the City of Blaine).

Detroit Lakes

Randolph Road from Gabor Terminal to Roosevelt Avenue; then Roosevelt Avenue south to T.H. 10.

Fergus Falls

Douglas Avenue from T.H. 59 to T.H. 210.

Sheridan Avenue from T.H. 59 and 210 north to Washington Avenue, west on Washington Avenue one block to Sherman Street, then south one block on Sherman Street to Junius Avenue.

From T.H. 210 south on St. Andrews Street to West Lincoln Avenue, west on West Lincoln Avenue to Sewage Plant Road, then south on Sewage Plant Road to Central By- Products Plant.

Glenwood

Junction of T.H. 28 and Minnesota Avenue to North Lakeshore Drive, then North Lakeshore Drive to the West Corporate Limits of Glenwood.

Minneapolis

18th Avenue N.E. from Arthur Street N.E. to New Brighton Blvd. (T.H. 8).

Arthur Street N.E. from 18th Avenue N.E. to New Brighton Blvd. (T.H. 8).

Stinson Blvd. from 18th Avenue N.E. to Broadway Street N.E..

I-35W North Frontage Road from Stinson Blvd. to New Brighton Blvd. (T.H. 8).

I-35W South Frontage Road from Stinson Blvd. to New Brighton Blvd. (T.H. 8).

Broadway Street N.E. from Arthur Street N.E. to Minneapolis East City Limits.

Arthur Street N.E. from Summer Street N.E. to Broadway Street N.E..

Taft Street N.E. from Kennedy Street N.E. to Broadway Street N.E..

Industrial Blvd. N.E. from Broadway Street N.E. to I-35W.

New Brighton Blvd. from I-35W North Frontage Road to South Frontage Road.

T.H. 55 (Hiawatha Avenue) from East 24th Street to Minneapolis South City Limits.

Cedar Highway from East 24th Street to Minnehaha Avenue.

Cedar Avenue from I-94 Exit Ramp to Minnehaha Avenue.

Minnehaha Avenue from I-94 to East 26th Street.

East 26th Street from Minnehaha Avenue to 26th Avenue South.

26th Avenue South from East 26th Street to East 27th Street.

Moorhead

1st Avenue North from 8th Street North to T.H. 10.

Owatonna

Hoffman Drive from I-35 to North Street, North Street from Hoffman Drive east to the railroad tracks.

Pine City

Seventh Street from Hillside Avenue to 8th Avenue West, from 4th Avenue West to 3rd Avenue West, from 2nd Avenue West to river.

Fourth Street from Hillside Avenue to 8th Avenue East, 5th Avenue East to 3rd Avenue East.

Third Street from 3rd Avenue East to river.

Second Street from 3rd Avenue East to 2nd Avenue East.

First Avenue East from CSAH 61 to railroad tracks.

Second Avenue West from 7th Street to CSAH 61.

Second Avenue East from CSAH 61 to Second Street.

Third Avenue West from 7th Street to CSAH 61.

Third Avenue East from CSAH 61 to 2nd Street.

Fourth Avenue West from 7th Street to CSAH 61.

Eighth Avenue West from 7th Street to CSAH 61.

Eighth Avenue East from CSAH 61 to 4th Street.

Hillside Avenue from CSAH 61 to Fourth Street.

Saint Paul

Dale Street from Grand Avenue to Larpenteur Avenue.

Plato Blvd. from Water Street to Fillmore Avenue.

Chester Street from T.H. 3 to Plato Blvd.

North Cleveland Avenue from University Avenue South to Wabash Avenue, then Wabash Avenue on North Cleveland to Vandalia Street, then Vandalia Street to I-94.

East Seventh Street from East Minnehaha Avenue to Atlantic Street, then Atlantic Street north to railroad tracks.

Wacouta Street from I-94 to Fifth Street, then Fifth Street from Wacouta Street to Broadway.

St. Paul (continued)

Shepard Road from T.H. 5 to Warner Road. Then Warner Road from its intersection with Shepard Road to T.H. 61.

Elway Street from Shepard Road to Montreal Avenue. Then Montreal Avenue from Elway Street to Stewart Avenue. Then Stewart Avenue to Texaco Terminal.

Minnehaha Avenue West from Dale Street to Arundel Street.

Otto Avenue from Shepard Road to West 7th Street.

White Bear Avenue from I-94 to East Minnehaha Avenue.

East Minnehaha Avenue from White Bear Avenue to Birmingham Street.

Childs Road from Warner Road to the southerly limits of Childs Road.

Mounds Blvd. from I-94 to East Seventh Street.

Snelling Avenue (T.H. 51).

Desiganted 10-Ton Routes
Trunk Highways
Seasonally Restricted

Experimental Seasonally Restricted 10 Ton Routes
These trunk highway routes have been experimentally designated with the understanding that in the event of deterioration of the roadway, the Commissioner of the Minnesota Department of Transportation may undesignate any route pursuant to Section 169.832, Subdivision 12 and Section 15.0412, Subdivision 5.

T.H. 1	From W. state border to Jct. T.H. 32
T.H. 2	In its entirety from W. state border to Jct. T.H. 61
T.H. 3	From Jct. T.H. 65 to Jct. T.H. 55
T.H. 4	From Jct. T.H. 14 N. to Jct. T.H. 68
T.H. 5	From Jct. T.H. 41 to I-494 From W. Jct. T.H. 19 to T.H. 212 From Mississippi River to T.H. 61 (Mounds Blvd.)
T.H. 6	From Jct. T.H. 18 to E. Jct. T.H. 210
T.H. 7	From Jct. T.H. 12 E. to Jct. T.H. 15 From Jct. I-494 to Jct. T.H. 100
T.H. 8	From Jct. I-35 to E. State Line (St. Croix River)
T.H. 9	From Jct. T.H. 29 to Jct. T.H. 59
T.H. 10	From Anoka to CSAH 10 Becker County (Frazee) From Jct. T.H. 47 to Jct. I-694
T.H. 12	From Jct. T.H. 59 to Jct. T.H. 100 From W. State Line to N. Jct. T.H. 7 (Ortonville)
T.H. 13	From Jct. I-90 (Albert Lea) to W. Jct. T.H. 19 From Jct. T.H. 282 N.E. to Jct. T.H. 101
T.H. 14	From Jct. T.H. 23 to 2 miles W. of I-35 From Jct. I-35 to Jct. T.H. 57 (Kasson) From Jct. T.H. 52 to Jct. T.H. 61

T.H. 15 From Jct. I-90 to Jct. T.H. 257
From W. Jct. T.H. 14 to Jct. T.H. 19

T.H. 16 From Jct. I-90 to E. Jct. T.H. 52
From Jct. T.H. 44 to Jct. T.H. 61

T.H. 18 From Jct. T.H. 210 to N. Jct. T.H. 169
From S. Jct. T.H. 47 to N. Jct. T.H. 47
From Finlayson (CSAH 61) to E. Jct. T.H. 23

T.H. 19 From Jct. T.H. 59 into Morton
From Jct. T.H. 4 to Jct. T.H. 22

T.H. 21 From S. Jct. T.H. 13 to Jct. 169

T.H. 22 From Jct. T.H. 109 to Jct. T.H. 14
From Jct. T.H. 212 to Jct. T.H. 55

T.H. 23 From Jct. T.H. 269 to N. Lyon Co. Line
From Maynard to T.H. 55
From Jct. I-94 to S. Jct. I-35
From N. Jct. I-35 to Jct. T.H. 123

T.H. 24 From Jct. I-94 to Jct. T.H. 10

T.H. 25 From S. Jct. T.H. 5 to Norwood
From Sherburne CSAH 11 to N. Jct. T.H. 10
From Jct. T.H. 18 to Merrifield

T.H. 26 From S. Jct. T.H. 44 to Jct. T.H. 14

T.H. 27 From Jct. T.H. 75 to Jct. T.H. 9
From Jct. T.H. 29 to Jct. T.H. 127
From S. Jct. T.H. 71 to Jct. T.H. 25
From N. Jct. T.H. 47 to Jct. T.H. 65
From I-35 to Jct. T.H. 73 (Moose Lake)

T.H. 28 From W. State Line to S. Jct. T.H. 9
T.H. 28 From Morris to Cyrus

T.H. 29 From Jct. T.H. 212 to Jct. T.H. 7

T.H. 30 From Jct. T.H. 75 to N. Jct. T.H. 59
From Jct. T.H. 4 to S. Jct. T.H. 15

T.H. 33 From Jct. I-35 to Jct. T.H. 53

T.H. 34 From Osage to Jct. T.H. 371

T.H. 37 In its entirety

T.H. 40 From W. State Line to Jct. T.H. 75

T.H. 41 From Jct. T.H. 169 to Jct. T.H. 212
From Jct. T.H. 5 to Jct. T.H. 7

T.H. 44 From W. Jct. T.H. 52 to Jct. T.H. 14

T.H. 47 added by Jan Shuly at agency request of 12-14-78 to correct typo

~~T.H. 47~~ ~~From 2 miles S. of Jct. I-694 to Mpls. City Limits~~
From S. Jct. T.H. 27 to N. Jct. T.H. 18

T.H. 49 From Jct. T.H. 3 to N. Jct. T.H. 55

T.H. 52 From Jct. I-94 (Vic. St. Cloud) to N. Jct. T.H. 152
From Jct. T.H. 3 to Olmsted Co. Rd. 14
From Jct. I-90 to S. State Line

T.H. 53 From Jct. I-35 to S. Jct. T.H. 169

T.H. 55 From Jct. T.H. 28 to Brooten
From Jct. T.H. 23 to Jct. T.H. 22
From Jct. T.H. 5 to Jct. I-35E
From Jct. T.H. 110 to Jct. T.H. 61

T.H. 56 From Jct. T.H. 3 to Jct. T.H. 52 (Hampton)
From Jct. T.H. 30 to Jct. T.H. 63

T.H. 57 From Jct. T.H. 60 to Jct. T.H. 14

T.H. 59 From N. State Line to Jct. T.H. 1
From Jct. T.H. 200 to Jct. T.H. 10 (and 210). In Fergus Falls along T.H. 59 and 210 from Sheridan Ave. to St. Andrews St. South
From Jct. T.H. 12 to E. Jct. T.H. 212
From Jct. T.H. 23 to S. Jct. 30
From Jct. T.H. 200 to Jct. T.H. 2
From T.H. 9 to T.H. 59 and T.H. 28

T.H. 60 From S. State Line to E. Jct. T.H. 14
From Jct. T.H. 57 to N. Jct. T.H. 52

T.H. 61 From Jct. T.H. 8 to S. Jct. T.H. 96
From Jct. I-90 to Jct. T.H. 16

T.H. 63 From Jct. T.H. 16 to Jct. I-90
From S. State Line to Jct. T.H. 56

T.H. 65 From N. Jct. T.H. 169 to Pengilly
From S. Jct. T.H. 27 to Jct. I-694
From 2.3 miles N. of S. Jct. I-35 to N. Jct. I-35
From S. State Line to S. Jct. I-35

T.H. 67 From W. Jct. T.H. 19 to Jct. T.H. 68

T.H. 68 From Jct. T.H. 23 to E. Jct. T.H. 19
From Jct. T.H. 67 to N. Jct. T.H. 15

T.H. 71 From Jct. I-90 to Browerville
From Jct. 19 to Jct. T.H. 212
From Jct. T.H. 10 to Jct. T.H. 34
From Jct. T.H. 2 to Jct. T.H. 72 in Blackduck

T.H. 73 From S. Jct. T.H. 169 to N. Jct. T.H. 169 (Hibbing)
From Jct. T.H. 27 (Moose Lake) to Jct. I-35

T.H. 75 From South State Line to Canadian Border

T.H. 87 From S. Jct. T.H. 71 to N. Jct. T.H. 71

T.H. 89 From Jct. T.H. 2 to South Jct. T.H. 1

T.H. 95 From Jct. T.H. 169 to Jct. I-35

T.H. 96 From Jct. I-35W to Jct. T.H. 61

T.H. 101 From S. Jct. T.H. 169 to Jct. T.H. 212 and 169

T.H. 109 From Jct. T.H. 22 to Jct. I-90

T.H. 127 From Jct. I-94 to Jct. T.H. 27

T.H. 135 From Jct. T.H. 53 to Aurora

T.H. 152 From Jct. I-94 to Jct. T.H. 52 (St. Cloud)

T.H. 169 From S. State Line to Jct. T.H. 21 (Jordan)
From S. Jct. T.H. 101 to Jct. I-494
From S. Jct. T.H. 52 to Jct. T.H. 23
From S. Jct. T.H. 27 to W. Jct. T.H. 210
From Jct. T.H. 200 to South Jct. T.H. 53

T.H. 200 From W. State Line to Jct. T.H. 9
From S. Jct. T.H. 371 to N. Jct. T.H. 371

T.H. 201 From Jct. T.H. 10 to Jct. T.H. 169 (Elk River)

T.H. 210 From West Jct. T.H. 10 to I-35

T.H. 212 From W. State Line to Dawson (E. of T.H. 75)
From Jct. T.H. 29 to Dawson
From E. Jct. T.H. 59 to South Chippewa County Line (Montevideo)
From W. Jct. T.H. 71 to Jct. T.H. 15
From E. Jct. T.H. 22 to Jct. T.H. 41
From Jct. T.H. 41 to Carver County Road 10 (Walnut Street - Chaska)
From Jct. T.H. 101 to Jct. I-494

T.H. 218 From S. State Line to 1 3/4 miles S. of Jct. I-90
From 2.0 miles N. of Jct. I-90 to Jct. T.H. 14

T.H. 226 From Jct. T.H. 34 into Dorset

T.H. 231 From West State Line to I-94 (Moorhead)

T.H. 257 From Jct. T.H. 15 into Hanska

T.H. 268 From Jct. T.H. 75 into Edgerton

T.H. 270 From Jct. T.H. 75 into Hills

T.H. 282 From Jct. T.H. 169 to Jct. T.H. 13

T.H. 322 From Jct. T.H. 371 to Jct. T.H. 18

T.H. 329 From T.H. 59 for 3/4 mile east into the University of Morris experimental station

T.H. 361 From I-35 to Rush City

T.H. 371 From Jct. T.H. 10 to Jct. T.H. 2

Designated 10-Ton Routes (Seasonally Restricted) County Roads

Anoka County

CSAH 23 (Naples Street) from CSAH 32 to CR 105.

CR 102 (57th Avenue) from T.H. 47 to Main Street (CR 102).

CR 102 (Main Street) from 57th Avenue to CSAH 2 (44th Avenue).

CSAH 32 (85th Avenue) from 3601 - 85th Avenue to 3701 - 85th Avenue.

CSAH 7 (7th Avenue) from T.H. 10 to Tyler Street (in Anoka).

T.H. 242 (Main Street) from T.H. 10 to 9th Avenue (in Anoka).

Becker County

CSAH 10 from T.H. 10 west of Frazee to T.H. 10 east of Frazee.

McLeod County

CSAH 9 Plato to T.H. 212.

CR 81 in Glencoe.

Sherburne County

CSAH 11 from T.H. 25 to T.H. 10.

Stevens County

CSAH 13 Chokio only.

CSAH 9 Alberta only.

Traverse County

CSAH 4 Browns Valley only.

County Roads (continued)

Waseca County

CSAH 3 from Waldorf to Jct. T.H. 14.

CSAH 9 from West County Line to CSAH 3.

CSAH 12 from CSAH 1 to T.H. 13.

CSAH 2 from CR 53 to T.H. 14.

CR 53 from CSAH 2 to CSAH 5.

CSAH 5 from CR 53 to CSAH 30.

CSAH 30 from CSAH 5 to T.H. 13.

Designated 10-Ton Routes (Seasonally Restricted) City Streets

Anoka

MSAS 9th Avenue from T.H. 242 to Hoffman Engineering.

MSAS Tyler Street from 7th Avenue to Federal Cartridge.

Cyrus

From 2 blocks south of Int. of T.H. 28 and CSAH 3 on Dahl Street to T.H. 28

Morris

Pacific Avenue from T.H. 59 to Park Avenue

New Ulm

Front Street from 8th North Street to Center Street, then Center Street from Front Street to Valley Street, then South Valley Street from Center Street to First South Street.

Owatonna

From T.H. 14 south to railroad tracks.

Rose Creek

3rd Street.

Sauk Centre

4th Street North from T.H. 71 to 331 North 4th Street.

Saint Paul

T.H. 5 from Mississippi River to T.H. 61 (Mounds Blvd.).

Wells

Broadway Avenue from T.H. 109 South to 7th Street S.E.

Worthington

Oxford Street from T.H. 60 to T.H. 266.

STATE OF MINNESOTA

DEPARTMENT OF TRANSPORTATION

In the matter of the proposed adoption of rules of the Minnesota Department of Transportation governing weight limitations on interstate highways and designated routes.	))))))	ORDER ADOPTING REPORT OF HEARING EXAMINER

The Report of Hearing Examiner in the above captioned matter was received November 27, 1978. The findings of fact are duly noted and the following actions taken as recommended by the Hearing Examiner. The recommendation of the Hearing Examiner referred to the paragraphs in the report under Findings of Fact. The actions taken are referenced to this report.

17. Modified as recommended.

18. Modified as recommended.

19. Modified as recommended.

with the following changes:

1) T.H. 59 from T.H. 9 down to T.H. 329, to read T.H. 59 from T.H. 9 to T.H. 59 and T.H. 28 and

2) County Road 3 (CSAH 3) from T.H. 28 south one block to an elevator, to read
From 2 blocks south of the intersection of T.H. No. 28 and CSAH No. 3 on Dahl Street to T.H. No. 28.

N P Braun

Jim Harrington
Commissioner of Transportation

Date December 8, 1978

STATE OF MINNESOTA

COUNTY OF RAMSEY

DOT-79-015-HC

AFFIDAVIT OF SERVICE

Jean M. Hansen, being first duly sworn, deposes and says that on the 8th day of December, 1978, at the City of St. Paul, County of Ramsey, State of Minnesota, she served the attached Adopted Rules Regarding Weight Limitations on Interstate Highways and Designated Routes, the complete hearing record, finding and order on the Chief Hearing Examiner as required by the Report of the Hearing Examiner dated November 27, 1978.

Jean M. Hansen

Jean M. Hansen

Subscribed and sworn before me on this 8th day of December, 1978.

Sandra A. Haven

SANDRA A. HAVEN
NOTARY PUBLIC-MINNESOTA
RAMSEY COUNTY
My Comm. Expires July 29, 1983

STATE OF MINNESOTA

DEPARTMENT OF TRANSPORTATION

In the matter of the proposed adoption of rules of the Minnesota Department of Transportation governing weight limitations on interstate highways and designated routes.	))))))	ORDER AND NOTICE OF RULE ADOPTION

The above-entitled matter came on for hearing before Harry S. Crump duly appointed Hearing Examiner, on October 19, 1978, at 9:30 A.M. in Room 57, State Office Building, Saint Paul, Minnesota, after proper notice required by M.S. 1977, Section 15.0412 (1977 Supplement) was served upon all persons, associations and other interested groups registered with the Secretary of State for that purpose.

After affording interested persons an opportunity to present written and oral data, statements and arguments, having heard all of the testimony, having considered all of the evidence adduced and upon the records, files and proceedings herein, and applicable statutory standards or criteria, and having confirmed the need for the above captioned rules and reasonableness thereof.

Now, therefore it is ordered that these rules identified as Weight Limitations on Interstate Highways and Designated Routes are adopted this 8th day of December, 1978, pursuant to the authority vested in me by Minn. Stat. § 169.832, subd. 1 (1977 Supplement): which rules were published at State Register Vol. 3, pp. 535-542, September 11, 1978, (3 S.R. 535) and are identical to their proposed form except for the following changes.

14 MCAR § 1.5050

In the matter of the proposed)
adoption of rules of the)
Minnesota Department of Trans-)
portation governing weight)
limitations on interstate high-)
ways and designated routes.)

Designated 10-Ton Routes
Trunk Highways
12 Months

~~T.H. 27~~ ~~From I-35 to Jct. T.H. 73 (Moose Lake)~~

~~T.H. 73~~ ~~From Jct. T.H. 27 (Moose Lake) to Jct. I-35~~

Designated 10-Ton Routes
Trunk Highways
Seasonally Restricted

T.H. 28 From Morris to Cyrus

~~T.H. 47~~ ~~From 2 miles S. of Jct. I-694 to Mpls. City Limits~~

T.H. 59 From T.H. 9 to T.H. 59 and T.H. 28

T.H. 71 From Jct. 19 to Jct. T.H. 212

T.H. 212 From E. Jct. T.H. 59 to South Chippewa Co. Line (Montevideo)

T.H. 329 From T.H. 59 for 3/4 mile E. into the University of Morris experimental station

Designated 10-Ton Routes
County Roads
Seasonally Restricted

Anoka County

CSAH 23 (Naples Street) from CSAH 32 to CR 105

CR 102 (57th Avenue) from T.H. 47 to Main Street (CR 102)

CR 102 (Main Street) from 57th Avenue to CSAH 2 (44th Avenue)

CSAH 32 (85th Avenue) from 3601 - 85th Avenue to 3701 - 85th Avenue

CSAH 7 (7th Avenue) from T.H. 10 to Tyler Street (in Anoka)

T.H. 242 (Main Street) from T.H. 10 to 9th Avenue (in Anoka)

In the matter of the proposed adoption of rules of the Minnesota Department of Transportation governing weight limitations on interstate highways and designated routes.

Designated 10-Ton Routes
City Streets
Seasonally Restricted

Anoka

MSAS 9th Avenue from T.H. 242 to Hoffman Engineering

MSAS Tyler Street from 7th Avenue to Federal Cartridge

Cyrus

From 2 blocks south of Int. of T.H. 28 and CSAH 3 on Dahl Street to T.H. 28.

Jim Harrington
Commissioner of Transportation

Date December 8, 1978

December 1, 1978

#4) The elevator is 1/2 blocks south of T.H. 28 on C.S.A. #3 also known as Dahl Street in the city of Cyrus. The language in the resolution of the Board of Pope Co. Commissioners describes the ~~the~~ 2 blocks necessary to get to the elevator correctly.

#) The change in language is necessary to tie T.H. 9 & ~~T.~~ T.H. 28 together to provide continuity.

Delbert F Anderson
State Representative Dist 15A
Starbuck Minnesota
Telephone 239-2700
" State Office Bldg 296-3908

UNH53-$526$0A

DOT-79-015-HC

STATE OF MINNESOTA)
) ss.
COUNTY OF RAMSEY)

SUSAN WOJCIK, being first duly sworn, hereby deposes and says:

That at the City of Saint Paul, county and state aforementioned, on the 27th day of November, 1978, s he did serve the Report of Hearing Examiner

upon the Department of Transportation

by personally handing to Jean Hansen,

said original of the Report and official record, including exhibits and transcript of proceedings.

Susan Wojcik

Subscribed and sworn to before me this 27th day of November, 1978.

Sandra A. Haven

SANDRA A. HAVEN
NOTARY PUBLIC-MINNESOTA
RAMSEY COUNTY
My Comm. Expires July 28, 1983

STATE OF MINNESOTA
OFFICE OF HEARING EXAMINERS

FOR THE DEPARTMENT OF TRANSPORTATION

In the Matter of the Proposed Adoption of Rules of the Minnesota Department of Transportation Governing Weight Limitations on Interstate Highways and Designated Routes.

REPORT OF HEARING EXAMINER

The above-entitled matter came on for hearing before Harry Seymour Crump, Hearing Examiner from the State Office of Hearing Examiners, on October 19, 1978, at 9:30 a.m. in the State Office Building, Saint Paul, Minnesota.

This proceeding is a rules hearing pursuant to Minn. Stat. Chapter 15, to determine whether proposed rules should be adopted.

Appearing for the Department of Transportation (hereinafter "the Department") were: Fritz C. Marshall, Assistant Commissioner, Technical Support Services; R. Paul Talbot, Emergency Operations Officer; Mary Newman, Administrative Secretary; Jean M. Hansen, Acting Senior Management Analyst; and Eric B. Schultz, Deputy Attorney General for the Department.

Thirty-five persons attending the hearing signed the Hearing Register. The hearing continued until all interested persons had an opportunity to participate.

The record consists of a transcript containing 84 pages, 20 Department exhibits and 2 public exhibits, 2 prehearing written public comments and 4 post-hearing written comments.

Pursuant to Minn. Stat. Sec. 15.0412, subd. 4, this Report shall be available for review to all affected individuals upon request for at least five days.

The Department shall, if it proposes to adopt the rules as originally proposed or amended, submit the complete hearing record, including its Findings and Order, to the Chief Hearing Examiner no earlier than five days subsequent to the receipt of this Report. This submission shall clearly indicate any changes made to the rules as originally proposed, preferably in the format that will be submitted to the State Register for publication. The Chief Hearing Examiner shall complete his review and submit his report to the Department on the issues of substantial changes in the rule and compliance with Minn. Stat. Sec. 15.0412 within ten calendar days. Thereafter, the Department shall be responsible for filing the rules with the Attorney General and for notifying persons who have indicated that they wish to be notified of such filing.

Based upon all the records and proceedings herein, the Examiner makes the following:

FINDINGS OF FACT

1. On September 15, 1978, the Department filed the following documents with the Chief Hearing Examiner:

(a) A copy of the proposed rules.
(b) The Notice of Hearing as proposed to be issued.

2. On September 11, 1978, a Notice of Hearing and a copy of the proposed rules were published at 3 State Register 535.

3. On September 13, 1978, the Department mailed the Notice of Hearing to all persons and associations who had registered their names with the Secretary of State for the purpose of receiving such notice.

4. On September 22, 1978, the Department filed the following documents:

(a) The Order for Hearing.
(b) The Notice of Hearing as mailed.
(c) The Affidavit of Receipt of the Secretary of State's list.
(d) The Affidavit of Mailing the Notice to all persons on the Secretary of State's list.
(e) The Secretary of State's Certificate and list.
(f) The Statement of Need and Reasonableness.
(g) The names of Department personnel who will represent the Agency at the hearing together with the names of any other witnesses solicited by the Agency to appear on its behalf.

The documents were available for inspection at the Office of Hearing Examiners from the date of filing to the date of the hearing.

5. On September 28, 1978, the Department filed an Amended Statement of Need and Reasonableness.

6. The record remained open through October 26, 1978, for the receipt of written comments and statements. The transcript was received on October 31, 1978.

7. On October 19, 1978, the Department filed letters and authorizing resolutions of approvals by city and county officials having jurisdiction over the proposed designated routes pursuant to Minn. Stat. Sec. 169.032, subd. 11 (1977 Supp.). Although the documents listed in this Finding were not filed 25 or more days prior to the date of hearing, no inquiries were made to the Office of Hearing Examiners regarding them. Thus, such late filing was nonprejudicial and harmless error.

Statutory Authority - 14 MCAR Section 1.5050

8. The Department's statutory authority for adopting rules governing weight limitations on interstate highways and designated routes for the calendar year 1979, is provided by Minn. Stat. Sec. 169.832 (1977 Supp.). This statute also provides that any designation of a route pursuant to this subdivision, other than a trunk highway route, is subject to the approval of the local authority having jurisdiction over the route.

9. The purpose of the proposed rule is to designate certain streets or highway routes or segment of a route, to carry the gross weight, permitted under statute, of generally 20,000 pounds per single axle, 34,000 per tandem axle at a total gross weight of 80,000 pounds. The designation of routes is necessary to facilitate the safe and efficient movement of commercial, industrial and agricultural products throughout the state. It is anticipated that by designation of the routes as proposed, savings in fuel and time will result.

Designated 10-Ton Routes

10. Department Exhibit No. 17 lists the designated 10-ton routes by

"12 months" and "seasonal restricted routes". Under each of these major headings, the routes are segregated by trunk highways, county roads, and city streets. On the Exhibit, each route is identified as a main route (M), connecting route (C), and a local route (L). The Department's basic plan in designating 10-ton routes was to put together a system of main, connector and local routes throughout the state, as best they could. (Tr. 15)

a. Main routes include all interstate routes and intrastate routes which serve multi-county or major portions of the state or lead to connections with routes in other states. The main routes will provide a means for the transportation of commodities through the state. Assuming no increase in the amount of goods transported by truck, a truck tractor transporting the maximum gross weight permitted under this section of the law or rule could reduce the number of hauls, save fuel, and reduce the number of trucks on the highway. One example of a main route system is Trunk Highway (TH) 2 across the northern part of the state into the port city of Duluth; another example is Trunk Highway (TH) 10 from the metropolitan area through Little Falls, Brainerd, and connecting with TH 210, which is another main route across the central portion of the state, from Duluth to Moorhead.

b. Connecting routes join two parallel main routes to provide for the transportation movement of trucks between them. An example of a connecting route is the county road east of Moorhead joining Interstate 94 with Trunk Highway 10.

c. Local routes are stub routes which serve a particular community, truck terminal, or warehouse. An example of a local route is Trunk Highway 225, running from Trunk Highway 71 into the community of Osage. Another example is Trunk Highway 270, which runs from Trunk Highway 75 into the community of Hills.

11. a. Twelve month (year-round) routes are trunk highways with substructures (pavements) capable of carrying the maximum gross weight year-round without exceptional damage to its surface during the spring period. The spring period is significant as far as road capacities. During the spring period, the sub-base of the road reaches its weakest period of the year. When the ground is changing from a solid frozen state to a thawed state, the sub-base goes through a period of fairly liquid condition. This period is approximately six weeks long. Seasonal load restricted routes are posted during this six week period.

b. Seasonal restricted routes are routes with substructures that have approximately eight inches of concrete strength equivalency, or in some cases, six to seven inches. Similar strength equivalency can be obtained in four inches bituminous and 12 inches of good granual base or a different combination. From a structural viewpoint, the Department contended that eight inches or more of equivalency strength in the subsurface, it would designate such routes as 12 month routes; and those that were right at the eight inch or less would be designated as seasonal routes and then posted during the spring thaw back to 9-ton routes. (Tr. 29, 31)

12. All interstate routes are included as part of the 12-month designated routes because of the law requiring the interstate routes to be part of the

system. (Tr. 28) Since the interstate routes were included by law, the Department did not conduct any test for road capacity on these routes.

13. The Department selected all proposed designated routes based on structural load capacities. Structural load capacities for trunk highway routes were determined by use of the Benkleman Beam Test. The Benkelman Beam is a deflection instrument which measures the amount of deflection under the moving wheels of a load test vehicle. The deflection in the road surface indicates the condition of the substructure under the surface of the pavement. This provides the Department with a tunnel tonage rating on that road which it is capable of carrying. (Tr. 14) All tests on trunk highways were performed for the 1978 designated routes and used for the proposed designated routes herein. The Benkleman Beam Test is a system of tests that is run periodically, but not necessarily on an annual basis on all roads. Some additional testing, however, was performed because of the proposed 10-ton routes. Spot checking is performed on road primarily for spring load posting. (Tr. 15) An annual inspection of all bridges is conducted by the Department in accordance with Federal and State requirements. Information received from the annual inspections of bridges were interpreted and used for the selection of these routes. The Benkleman Beam Test is the best test available to evaluate structural load capacities. It is also used to check airport runways. The Benkleman Beam Test is necessary to determine the capacity of the substructure of the routes constructed more than 40 years ago. "Road logs" describing the substructures are not available for those routes. (Tr. 32) The Department also performed "visual" tests to rate routes.

14. The Department's evaluation of local routes of county roads and city streets were based solely on "application forms" for the 10-ton routes with approving resolutions submitted by local authorities. The Department received that data in the fall of 1977, as part of the "emergency" 10-ton routes for the calendar year 1978. The 1978 routes were designated without a hearing in accordance with the statute. (Tr. 24) This data is contained in Department Exhibit 19. It is a policy decision of the Department to accept the local authority's request as a basis for the designation of 10-ton routes since the Department assumes that the local authority's engineering staff know the capacity of their routes and their expertise have not been questioned. (Tr. 28) Acceptable authorizations were submitted by local authorities prior to the Department's proposing the local routes. (Tr. 30)

15. In regard to traffic safety, the Department stated that if fewer routes were designated herein, the diversion of truck traffic would create a very high percentage of trucks on those routes and, therefore, probably cause a traffic hazard. The dispersion of truck traffic on the proposed routes will not cause a substantial change in the mix of traffic on proposed routes. (Tr. 16)

16. The Hearing Examiner concludes that the proposed rules are reasonable and needed.

Additional 10-Ton Routes

17. On September 28, 1978, the Department filed a letter amending the list of 10-ton routes seasonally restricted as follows:

(1) T.H. 71 from Jct. T.H. 19 to Jct. T.H. 212.
(2) T.H. 212 from the East Jct. T.H. 59 to South Chippewa County Line.

Item (1) was inadvertently omitted by the Department when proposing the list of designated routes. Item (2) was a request submitted by Pillsbury Co.

18. At the hearing, the Department submitted the following written list of additional local routes seasonally restricted:

COUNTY OF ANOKA

CSAH 23 (Namples Street) from CSAH 32 to County Road 105

County Road 102 (57th Avenue) from T.H. 47 to Main Street (County Road 102)

County Road 102 (Main Street) from 57th Avenue to CSAH 2 (44th Avenue)

CSAH 32 (85th Avenue) from 3601 - 85th Avenue to 3701 - 85th Avenue

CSAH 7 (7th Avenue) from T.H. 10 to Tyler Street (in Anoka)

T.H. 242 (Main Street) from T.H. 10 to 9th Avenue (in Anoka)

CITY OF ANOKA

MSAS 9th Avenue from T.H. 242 to Hoffman Engineering

MSAS Tyler Street from 7th Avenue to Federal Cartridge

See Department Exhibit No. 16. Attached to the Department's list were letters of request from County and City Engineers of Anoka. The Department agreed to the inclusion of these local routes as an amendment.

19. At the hearing, State Representative Delbert F. Anderson commented on behalf of the Cyrus Elevator and the Morris University. Respresentative Anderson requested that the following routes be designated as 10-ton routes:

(1) T.H. 59 from T.H. 9 down to T.H. 329; and
(2) Then, T.H. 329 from T.H. 59 for 3/4 mile east into the University of Morris experimental station; and
(3) A segment of private road owned by the University located immediately west of the 329 bypass and running 3/4 mile to the University heating plant; and
(4) County Road 3 (CSAH 3) from T.H. 28 south one block to an elevator; and
(5) T.H. 28 from Morris to Cyrus. (Tr. 58)

Representative Anderson will have the local authority for CSAH 3 submit acceptable resolutions. See Public Exhibit No. 2. The Department agreed to the amendments of the above-referenced items (1), (2) and (5). Item (3), the private road, is not part of the public highway system. Therefore, the University may choose to allow 10-ton traffic on the road without any designation from the Department. (Tr. 72) The Department did not object to the inclusion of Item (4). However, the local authority must first submit an approving resolution. By written post-hearing comment, Representative Anderson

forwarded a resolution on behalf of the Pope County Commissioner signed by Wm. T. Boyle, Pope County Auditor. The Hearing Examiner, however, concludes that the resolution in regard to the CSAH 3 route is unclear. Therefore, the Department is advised to obtain a clear request for CSAH 3 from the Commissioner of Pope County before designating CSAH 3 as a 10-ton route. Other requests by Pope County were also unclear.

20. The Hearing Examiner recommends that all the proposed amendments as referenced to in Findings Nos. 17, 18, 19 (except as to Item (4) of Finding No. 19) be adopted as part of the 10-ton system. The amendments are reasonable and needed to facilitate the transportation of goods. These amendments do not constitute substantial changes because these routes were fully discussed at the hearing and all interested persons to be affected by the amendments were represented. The amendments do not go to a new subject matter of significant substantial effect, nor make a major substantive change that was not raised by the original Notice of Hearing as to invite reaction at the hearing.

21. Several public witnesses made similar requests for additional routes. These routes included segments of Trunk Highways 1, 11, 29, 32, 46, 55, 56, 72 and 200. Many of the witnesses are engaged in the transportation and storage of farm products. The Department commented that these requests would be denied because of severe stress on road substructures, insufficient road capacity, weak segment of these routes, and weak bridge structures in the route and isolated segment without adequate 10-ton route at either ends.

Based upon the foregoing Findings of Fact, the Hearing Examiner makes the following:

CONCLUSIONS

1. Due, timely and adequate notice of the hearing was properly served and published by the Department. All substantive and procedural requirements have been fulfilled.

2. The Department has demonstrated its statutory authority to adopt the proposed rules.

3. The Department has demonstrated the need and reasonableness of the proposed rules and amendments, as modified, by an affirmative presentation of facts.

4. The modifications to the proposed rules made by the Department are not substantial changes.

RECOMMENDATION

The Hearing Examiner recommends that the proposed rules be modified as suggested in Findings Nos. 17, 18 and 19, and that the rules so modified be adopted.

Dated: November 27, 1978.

Harry Seymour Crump

HARRY SEYMOUR CRUMP
Hearing Examiner
by Bernard Singer

West Central Regional Development Commission

RECEIVED
NOV 1 1978
OFFICE OF HEARING EXAMINERS

Fergus Falls Community College
Administration Building

Fergus Falls, Minnesota 56537
Phone: 218-739-3356



October 30, 1978

Mr. Harry Seymour Krump
Hearing Examiner
State of Minnesota
Office of Hearing Examiner
1745 University Avenue
Room 300
St. Paul, MN 55104

Dear Mr. Krump:

The Region IV Transportation Advisory Committee would like to recommend that T.H. 28 be designated a 10-ton route from Morris to Cyrus. The City of Cyrus is presently unserved by a 10-ton route.

A Benkelman Beam Test was done on this segment of T.H. 28 and the load carrying capacity was determined to be suitable for 10-ton traffic. (See attachment for Test results).

Your consideration in this matter will be appreciated.

Sincerely,

Linda Gaughan

Linda Gaughan
Physical Planning Director

LG: rsk
cc: Rep. Delbert Anderson
Starbuck, MN 56381

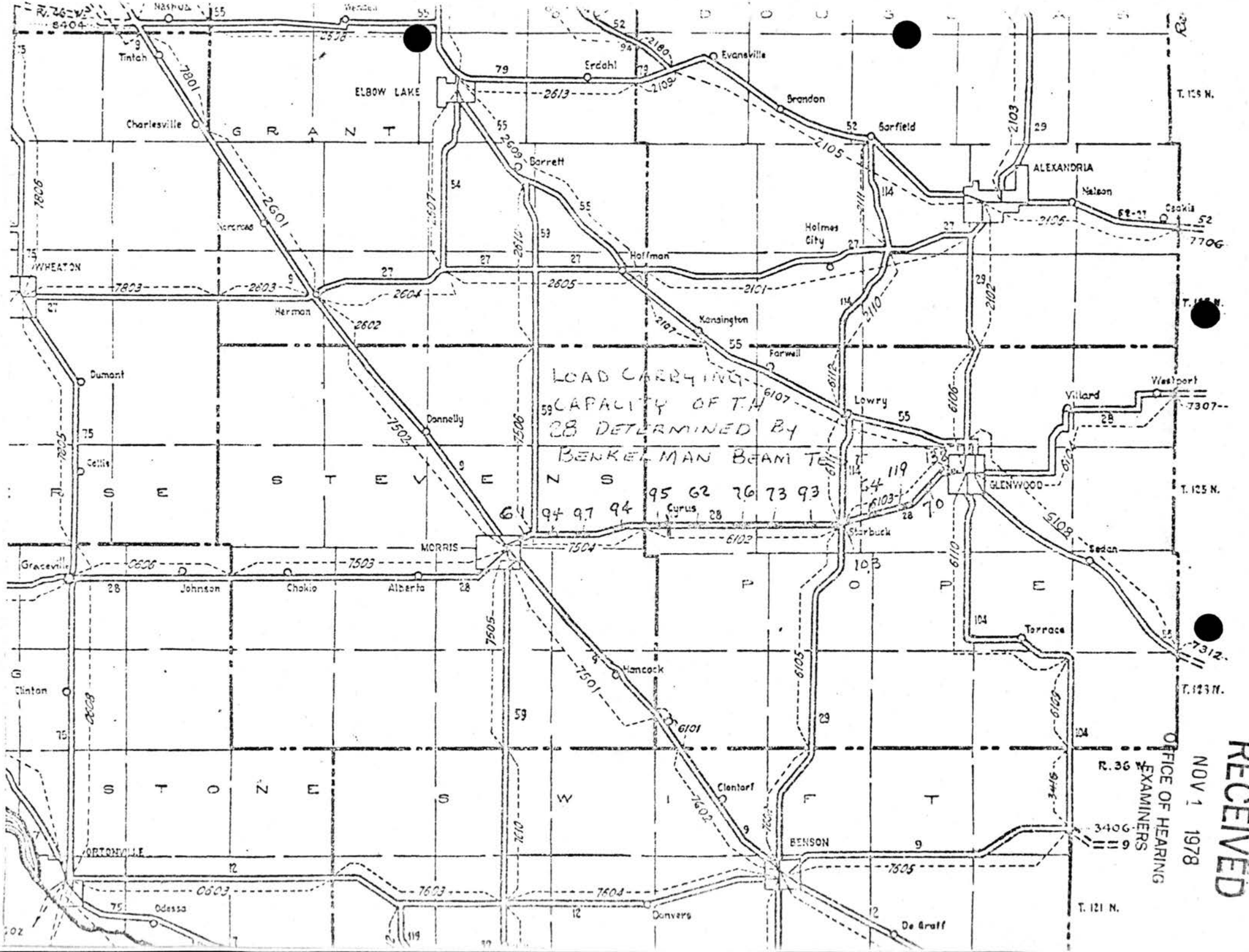
LOAD CARRYING CAPACITY OF T.H. 28 DETERMINED BY BENKELMAN BEAM TE
S 95 62 76 73 93
94 97 94
Nashua
Tintah
Wendell
Erdahl
Evansville
Brandon
Barrett
Barfield
ALEXANDRIA
Nelson
Oakka
Holmes City
Hoffman
Kensington
Farwell
Lowry
Villard
Westport
GLENWOOD
Starbuck
Sedan
Terrace
Hancock
Clontarf
BENSON
ORTONVILLE
Odessa
Danvers
De Graff
Dumont
Donnelly
Cyrus
MORRIS
Graceville
Johnson
Chokio
Alberta
Clinton
ELBOW LAKE
Charlesville
GRANT
WHEATON
Herman
STEVENS
POPE
STOEN
SWIFT
T. 126 N.
T. 125 N.
T. 123 W.
T. 121 N.
R. 36 W.
RECEIVED
NOV 1 1978
OFFICE OF HEARING EXAMINERS

A FULL SERVICE BANK

BADGER STATE BANK

BADGER, MINNESOTA 56714

RECEIVED
OCT 26 1978
OFFICE OF HEARING EXAMINERS



October 24, 1978

Mr. Harry S. Crump, Hearing Examiner
Office of Hearing Examiners
1745 University Avenue
St. Paul, MN. 55104

Dear Mr. Crump:

I would like to submit my written statement in regards to the Department of Transportations' hearing that was conducted on October 19th, concerning weight limitations on interstate highways and designated routes.

It was my pleasure to attend this particular hearing, along with several other interested people from northern Minnesota, namely Roseau County, that are involved and effected by the trucking industry.

I did not submit oral testimony at this particular hearing as I was not aware of the proposed changes in the ten ton routes for the coming year 1979. I also did not have an opportunity to study the actual new map on these proposed changes and designations. I feel that the representatives that did testify at your hearing, namely from Cenex Corporation, the Badger Co-op Elevator, the Salol Elevator and the St. Hilaire, Minnesota Elevator, brought out some very good points concerning the tremendous amount of truck traffic to and from the northern part of our state. Also mentioned was the def inite lack of rail service in all of those areas. There is no doubt that I would like to see our area highways designated ten ton routes, however, I do realize that the stress factors and the wear and tear caused by this travel must be of great concern to the Department of Transportation. Of greatest concern to me is the serious transportation problem that we in northern Minnesota are now experiencing and will experience for years to come. In the past few years northern Minnesota has experienced a very heavy crop situation which has required and will require a great amount of rail and/or truck transportation. These past three or four years have shown a staggering increase in production of crops that must be moved to the Duluth or Minneapolis markets. To accomplish and handle this increased production we need one of three things, or possibly all three.

Number one would be more trucks, the second would be increased tonage designations and the third one would be increased rail transportation. Our problem, as far as increasing the number of trucks, is from a financing standpoint in that the margin of profit is already too small to allow the individual trucker to purchase his unit and start up his own business. The second alternative is the most feasible, while the third alternative is virtually impossible. We are not the only ones experiencing the rail shortage and this is another matter. The additional income resulting from being allowed and increased load capacity would benefit both the state of Minnesota and the small trucker as an individual businessman.

I urge the commission to further review those facts presented at the October 19th hearing and also see a definite need for further hearings on this transportation problem. We are seeking solutions to these problems, as I am sure the Department of Transportation is, however we need help, and we need help badly.

Thanking you for your consideration, I remain

Sincerely yours,

James R. Meland

James R. Meland
President

JRM/rf

ST. HILAIRE CO-OP. ELEVATOR
R. E. MILLER, Mgr.
WE BUY AND SELL
Grain - Seeds - Sunflower - Millet - Fertilizer and Feed
Buckwheat Our Specialty
PHONE 218-964-2815
218-964-8765 218-681-1204
ST. HILAIRE, MINNESOTA 56754

RECEIVED
OCT 25 1978
OFFICE OF HEARING EXAMINERS

10-21-1978

MR. HARRY S. CRUMP
HEARING EXAMINER
OFFICE OF HEARING EXAMINER'S
1745 UNIVERSITY AVE.
ST. PAUL, MINN 55104

DEAR MR CRUMP!

MY NAME IS BOB MILLER, AND I APPEARED AT THE HEARING TO SUPPORT 80,000 # LOAD LIMIT FOR HIGHWAY 32 NORTH FROM #2 TO THEIF RIVER FALLS. I SUPPORTED MY TESTIMONY WITH STATISTICS OF THE AMOUNT OF AGRICULTURAL COMMODITIES WHICH OUR SHIPPED OUT OF JUST OUR CONCERN. THE DOT does NOT REALIZE HOW MUCH NORTHWESTERN MINN IS CONTRIBUTING TO OUR STATES ECONOMY.

IT SEEMS THAT A GOOD PER CENTAGE OF THE HIGHWAYS IN SOUTHERN MINN ~~ARE~~ 10 TON AND ARE NOT IN ANY BETTER CONDITION THAN HIGHWAY 32. IT SEEMS THAT NO ONE SAID ANYTHING ABOUT HIGHWAY #2 BETWEEN BEMEDJI AND FLOODWOOD IS IN A LOT WORSE SHAPE THAN #32. ITS A 10 TON ROAD AND IS GETTING A LOT MORE BEATING FROM HEAVY NORTH DAKOTA TRUCKS THAN 32 WILL EVER GET. IT SEEMS THAT A GOOD EXPLANATION COULD NOT BE GIVEN WHY #32 IS A 9 TON ROAD WHEN THE SPRING BREAK-UP COMES = BECAUSE MR MARSHALL SAYS THERE

ST. HILAIRE CO-OP. ELEVATOR

R. E. MILLER, Mgr.
WE BUY AND SELL
Grain - Seeds - Sunflower - Millet - Fertilizer and Feed
Buckwheat, Our Specialty
PHONE 218-964-2815
218-964-8765 218-681-1204
ST. HILAIRE, MINNESOTA 56754

HAS to BE A WAY OUT OF THEIF RIVER Falls. DON'T YOU THINK THERE HAS to BE A WAY OUT OF ST HILAIRE AND TRF THE REST OF THE YEAR! ALSO - WHEN THE SPRING BREAK-UP IS OVER AND THE ROADS CAN TAKE THE 9TON, INSTEAD OF GOING BACK to 73,280#.

IT WASN'T BROUGHT UP THAT FARMERS ARE HAULING 50,000# GROSS LOADS ON SINGLE TANDEM TRUCKS to ELEVATOR'S LOCATED ON 80,000# ROADS. THIS IS BY FAR HARDER ON THE 73,280 ROAD'S THAN AN 80,000 DOUBLE TANDEM.

THE MINN WHEAT GROWERS ASS'N IS SPONSORING A MEETING 7.30 PM OCT 25TH to PUT PRESURE ON LEGISLATORS AND MINN DOT. THERE IS A SERIOUS NEED to BRING THIS ROAD to 80,000. IF THIS ROAD IS SUPPISE to BE REBUILT IN 5 YEARS ANY WAY THEN NOW IS THE TIME to TEST IT FOR 80,000#. WE WOULD LIKE YOU to CHECK INTO THIS, BEFORE YOU MAKE YOUR RECOMENDATION.

THANKS
R. Miller

Mr. Harry Seymour Crump
State of Minnesota
Office of Hearing Examiners
1745 University Ave., Room 300
St. Paul, MN 55104

RECEIVED
OCT 25 1978
OFFICE OF HEARING
EXAMINERS

RESOLUTION

WHEREAS, Pope County is desirous of having a 10 Ton Route within the County of Pope.

NOW THEREFORE, be it resolved that the Commissioners of Pope County request the Commissioner of the Department of Transportation to classify T.H. No. 28 as a 10 Ton Route from the South Dakota line to the Interstate 94 Jct. at Sauk Centre, Minnesota.

ALSO, T.H. No. 29 from the intersection of T.H. No. 28 and 29 South 2½ blocks to terminate at the Railroad tracks.

BE IT FURTHER RESOLVED, that the following State Aid Routes be designated as 10 Ton Routes.

1. Cyrus - From 2 blocks south of the intersection of T.H. No. 28 and CSAH No. 3 on Dahl Street to T.H. No. 28.

2. Starbuck - From the intersection of T.H. No. 28 and CSAH No. 52, thence south 2 blocks on Wollan Street, Thence East 3 blocks on 5th street and there terminate.

3. Glenwood - From the West Corporate limits on CSAH No. 54, Lakeshore drive, easterly to the intersection of CSAH No. 54 and T.H. No. 28 on Minnesota Avenue.

4. Villard - From the intersection of CSAH No. 56 and 57, on CSAH No. 56 east 1 block, thence north 1 block and there terminate. Also from the intersection of CSAH No. 57 and CSAH No. 28, southerly on Washington Avenue, to the intersection of CSAH No. 57 and T.H. No. 28.

I, Wm. T. Boyle, duly elected and qualified Auditor in and for the County of Pope, State of Minnesota, do hereby certify that the above is a true and full copy of a resolution duly adopted by the County Board of Pope County, Minnesota, assembled in regular session on the 7th. day of September, 1977.

Given under my hand and seal at Glenwood, Mn this 19th day of October, 1978

Wm T. Boyle

Wm. T. Boyle, Pope County Auditor

Delbert F. Anderson
District 15A
Pope-Stevens-Swift Counties
Committees:
Appropriations
Division on State Departments
Higher Education
University and Private Colleges Subcommittee
Transportation
Highway Subcommittee

Minnesota
House of
Representatives
Martin Olav Sabo, Speaker

RECEIVED
OCT 25 1978
OFFICE OF HEARING
EXAMINERS

October 23, 1978

Mr. Harry Seymour Crump
State of Minnesota
Office of Hearing Examiners
1745 University Avenue, Room 300
St. Paul, Minnesota 55104

Dear Mr. Crump:

Attached find resolution from county of Pope requesting 10-ton designation in Cyrus as listed thereon.

I would also call attention to having 59 Bypass east of Morris which runs from State T.H. 9 to T.H. 28 to be included in 10-ton designation to facilitate both Cyrus and T.H. 329 to University of Minnesota Experiment Station as I presented them to you last Thursday, October 19, 1978, at the State Office Building.

Your favorable consideration of these requests will be greatly appreciated by the University of Minnesota Experiment Station and Farmers Elevator at Cyrus.

Sincerely yours,

Delbert F. Anderson
State Representative

DFA:gh

cc: F. C. Marshall

Enc.

Reply to: ☐ 386 State Office Building, St. Paul, Minnesota 55155 Office: (612) 296-3908
☐ R.R. 2, Box 57, Starbuck, Minnesota 56381 Home: (612) 239-2700

PUBLIC HEARING
10-19-78
MKW

Salol Farmers Union Co-operative Elevator Assn.

Donald Senkyr, Manager
SALOL, MINNESOTA 56756

To whom it may concern:

Listed below Grain Shipments from Salol Farmers Union Co-Op. Elevator Ass'n. Salol and Roseau, Mn. By truck and rail and bushels handled. From year ending 1971 thur October 17th 1978.

Year	No. of Rail Shipments	No. of Truck Shipments	Bushels Handled
1971	182	96	973,414
1972	314	458	1,852,192
1973	301	1242	2,277,584
1974	150	481	1,044,722
1975	145	543	1,124,779
1976	177	906	1,543,937
1977	118	1199	1,650,275
as of Oct 17th 1978	69	1336	1,335,316

Note in 1971 only 17½% of the grain was moved by truck . In 1978 85% of the grain was moved by truck this is based on 3 trucks loads to each car. The Bushels handled between 1971 and 1978 will about double in 1978.

With the declining number of cars each year I think we have to look to the truckers to move the farmers grain to the terminal ports.

With the 1336 trucks we have already loaded and if trucks each truck could of hauled 8000 pounds more it would of took 222 trucks less. With a fuel saving to the truckers of approxiamately 22,000 gallons of fuel. Plus we would be this grain to terminal ports alot faster.

Salol Farmers Union Co-Op. Elev. Ass'n.
Salol, Mn. 56756
Donald Senkyr Manager

11-72-44

Public Exh. #2
10-19-78
MKW

Minnesota
Department of Transportation
District 4
1000 W. TH. 10, Box 666
Detroit Lakes, Minnesota 56501

September 12, 1978

(218) 847-4401

Honorable Delbert Anderson
State Representative - 15A
Route 2
Box 57
Starbuck, Minnesota 56381

Dear Delbert:

Enclosed are diagrams showing the spring axle load capacities for T.H. 28 between Morris and Glenwood as determined by Benkleman Beam Testing performed on August 3, 1978, as were discussed at the meeting in Morris last night.

The Benkleman Beam is a deflection instrument which measures the amount of deflection under the moving wheel of the load test vehicle. We took tests every other mile, with a total of 10 deflection tests each mile and an average is then taken of the 10 deflection tests to determine the spring axle load capacities.

We want to thank you again for setting up these meetings so that the truckers can be advised what the Department can and cannot do to meet their requests. I'm sure we all learn from these meetings.

Sincerely,

J. W. Youngquist

J. W. Youngquist, P.E.
District Director
Division of Field Operations

Enclosures:
As Noted Above

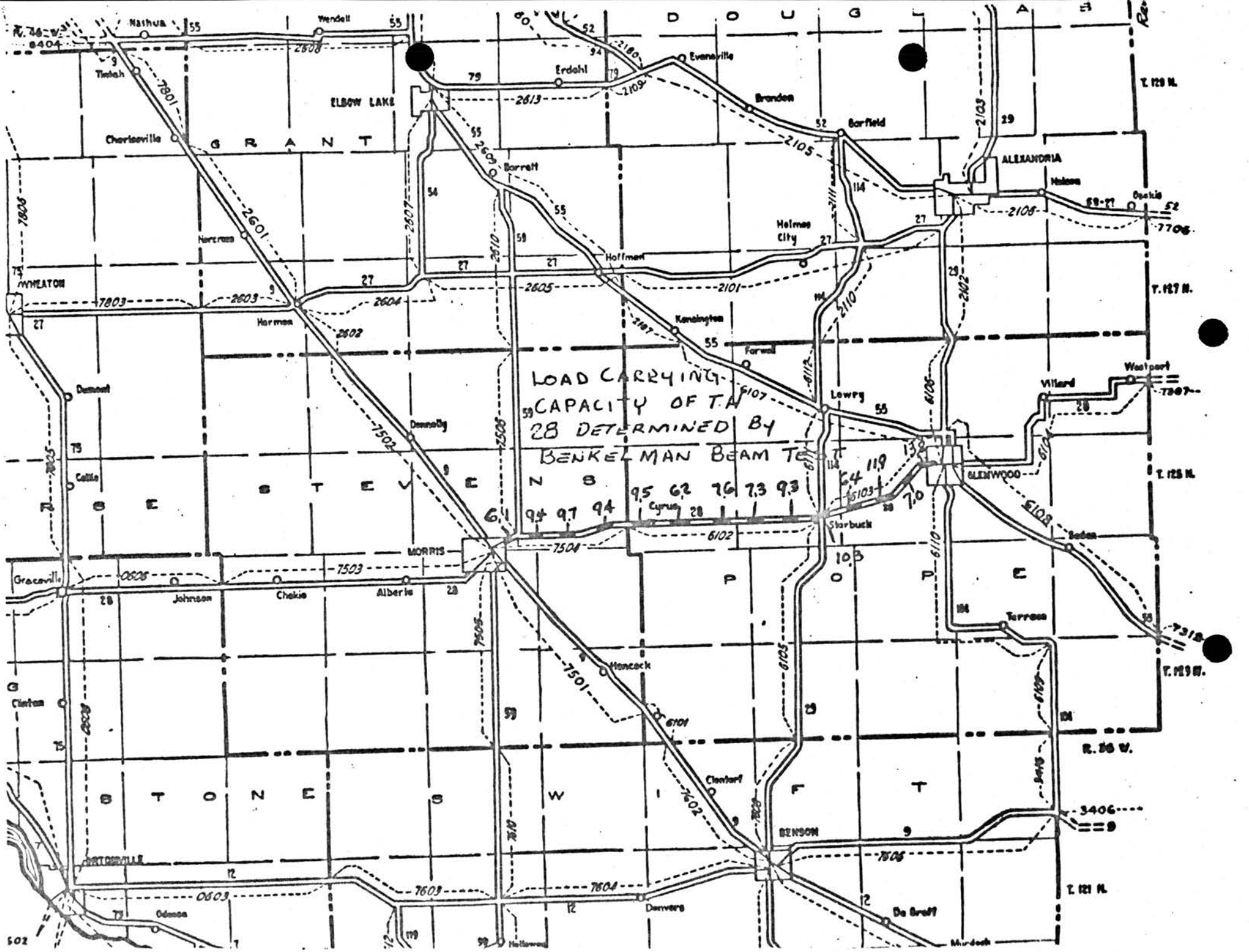
LOAD CARRYING CAPACITY OF T.H. 28 DETERMINED BY BENKELMAN BEAM TEST
GRANT
STEVENS
DOUGLAS
POPE
STONE
SWIFT
ELBOW LAKE
ALEXANDRIA
MORRIS
BENSON
Nashua
Wendell
Evansville
Erdahl
Brandon
Barrett
Barrie
Hoffman
Holmes City
Kensington
Farwell
Lowry
Starbuck
Cyrus
Dennelly
Harmon
Norcross
Chariesville
Tintah
Dumont
Collis
Gracevill
Johnson
Chokio
Alberta
Hancock
Clinton
Clontarf
Odessa
Donovan
Hallowell
Terrace
Villard
Westport
Sedan
Glenwood
Osakis
Holmes
Orterville
De Graff
Murdock
T. 129 N.
T. 127 N.
T. 125 N.
T. 123 N.
T. 121 N.
R. 38 W.

OCTOBER 17, 1978

Minn. DOT Exh. # 16
10-19-78
MKW

ADDITIONAL ROUTE REQUESTS

COUNTY OF ANOKA:

CSAH 23 (Naples Street) from CSAH 32 to County Road 105

County Road 102 (57thAvenue) from T.H. 47 to Main Street (County Road 102)

County Road 102 (Main Street) from 57th Avenue to CSAH 2 (44th Avenue)

CSAH 32 (85th Avenue) from 3601 85th Avenue to 3701 85th Avenue

CSAH 7 (7th Avenue) from T.H. 10 to Tyler Street (in Anoka)

T.H. 242 (Main Street) from T.H. 10 to 9th Avenue (in Anoka)

CITY OF ANOKA:

MSAS 9th Avenue from T.H. 242 to Hoffman Engineering

MSAS Tyler Street from 7th Avenue to Federal Cartridge

City of ANOKA

City Hall
Anoka, Minnesota 55303

2015 First Avenue
(612) 421-6630

October 13, 1978

Mr. F. C. Marshall
Assistant Commissioner for Technical Support
413 Transportation Building
St. Paul, Minnesota 55155

Re: In the matter of the proposed Adoption of Rules of the Minnesota Department of Transportation Governing Weight Limitations on Interstate Highways and Designated Routes. (Ten Ton Routes).

Dear Mr. Marshall;

We will be unable to attend the hearing on October 19, 1978 on the above described matter. We request consideration of routes designated as 10-Ton Routes, seasonally restricted as follows:

MSA 9th Ave. from T.H. 242 to Hoffman Engineering
MSA Tyler St. from 7th Ave. to Federal Cartridge

The above two streets connect with proposed county ten ton routes.

If you have any questions on above, please contact our office.

Sincerely,

R.B. Johnson
City Engineer

RBJ/ey
cc: Anoka County
Paul K. Ruud
County Engineer

COUNTY OF ANOKA

Department of Highways
Paul K. Ruud, Highway Engineer
COURT HOUSE ANOKA, MINNESOTA 55303 612-421-4760

October 13, 1978

Mr. F.C. Marshall
Assistant Commissioner for Technical Support
413 Transportation Building
St. Paul, Minnesota 55155

Re: In the matter of the proposed Adoption of Rules of the Minnesota Department of Transportation Governing Weight Limitations on Interstate Highways and Designated Routes. (Ten Ton Routes).

Dear Mr. Marshall:

Since we will be unable to attend the hearing on October 19, 1978 on the above described matter, we request consideration of additional routes (in addition to those requested in our letter of October 4, 1978) designated as 10-Ton Routes, seasonally restricted as follows:

C.S.A.H. #7 (7th Avenue)-- from T.H. #10 to Tyler Street (In Anoka)
T.H. #242 (Main Street)-- from T.H. #10 to 9th Avenue (In Anoka)

Our request for 10-Ton designation on T.H. #242 arises since this highway will become the responsibility of Anoka County early in 1979. We are enclosing a letter from the City of Anoka for 10-Ton Route designations that will provide continuous routes to destinations of the heavier loads from Trunk Highway and County Highway routes.

Thank you for your response to our first request. If you have any questions on any of the above data, please contact our office.

Very truly yours,

Paul K. Ruud

Paul K. Ruud, P.E.
County Engineer



PKR:dmh

cc: Mr. Harry S. Crump, Hearing Examiner
Office of Hearing Examiners
1745 University Avenue
St. Paul, Minnesota 55104

cc: City of Anoka, Bob Johnson, City Engineer

(612)296-3420

October 6, 1978

Mr. Paul K. Ruud, P.E.,
Anoka County Engineer,
County Court House
Anoka, Minnesota 55303

Re: In the Matter of the Proposed Adoption of Rules
of the Minnesota Department of Transportation
Governing Weight limitations on Interstate
Highways and Designated Routes (10 Ton Routes)

Dear Mr. Ruud:

Your letter dated October 4, 1978 requesting additional designated routes as referenced above has been received.

All of our information has been turned over to the Hearing Examiner, Harry Crump. I have noted, however, that you have copied Mr. Crump on your October 4th letter.

I will make certain during the hearing on October 19th that your request is placed before the Hearing Examiner for his consideration on inclusion.

Sincerely,

F. C. Marshall,
Assistant Commissioner,
Technical Support Services Division

COUNTY OF ANOKA

Department of Highways
Paul K. Ruud, Highway Engineer
COURT HOUSE ANOKA, MINNESOTA 55303 612-421-4760



October 4, 1978

Mr. F.C. Marshall
Assistant Commissioner for Technical Support
413 Transportation Building
St. Paul, Minnesota 55155

Re: In the matter of the proposed Adoption of Rules of the Minnesota Department of Transportation Governing Weight Limitations on Interstate Highways and Designated Routes. (Ten Ton Routes).

Dear Mr. Marshall:

Since we will be unable to attend the hearing on October 19, 1978 on the above described matter, we request consideration of additional routes designated as 10-Ton Routes, seasonally restricted as follows:

C.S.A.H. 23 (Naples Street)--from C.S.A.H. 32 to C.R. 105
C.R. 102 (57th Avenue)--from T.H. 47 to Main Street (C.R. 102)
C.R. 102 (Main Street)--from 57th Avenue to C.S.A.H. 2 (44th Avenue)
C.S.A.H. 32 (85th Avenue)--from 3601 85th Avenue to 3701 85th Avenue

Please note that the designated 10-Ton route in the City of Blaine (85th Avenue) is not a city street, it is a county road on the border between Ramsey County and Anoka County. The Anoka County number on this road is C.S.A.H. 32, and the Ramsey County designation is County Road J. It is also referred to as County Line. (This segment is on C.S.A.H. 32 from I-35W to 3601; truck terminal in the City of Blaine).

If you have any questions on any of the above data, please contact our office.

Very truly yours,

Paul K. Ruud

Paul K. Ruud, P.E.
County Engineer

PKR:dmh

cc: Mr. Harry S. Crump, Hearing Examiner
Office of Hearing Examiners
1745 University Avenue
St. Paul, Mn. 55104

cc: City of Blaine, Jim Schrantz, City Engineer
City of Columbia Heights, Geo. Brown, City Engineer
City of Fridley, Dick Sobiech, Director of Public Works
Ramsey County, Kenneth Weltzin, County Engineer

Affirmative Action / Equal Opportunity Employer

M = Main Routes
C = Connecting Routes
L = Local Routes

DESIGNATED 10 TON ROUTES
TRUNK HIGHWAYS
12 MONTHS

M T.H. 2 From Jct. I-35 in Duluth to Arrowhead Bridge.

C T.H. 3 From Jct. T.H. 110 to T.H. 212.

M T.H. 5 From Mississippi River to Jct. I-494.

NLH Dist Ex 17

M T.H. 7 From I-494 to Jct. T.H. 15 (Hutchinson).

M T.H. 10 From West State Line to Becker County CSAH 10 (Frazee).

M T.H. 12 T.H. 280 to Wisconsin.

M T.H. 13 From Jct. T.H. 101 to I-35W.

Ex - HC

M & L 14 From Jct. T.H. 57 (Kasson) to Jct. T.H. 52.

From I-35 West to 24th Avenue N.W. in Owatonna.

M T.H. 15 S. State Line to I-90.

M T.H. 23 From Jct. I-94 to T.H. 55 in Paynesville.

C T.H. 25 From I-94 to Sherburne County CSAH 11.

C T.H. 28 From 5th Street N.W. in Glenwood to Jct. I-94.

L T.H. 29 From Jct. I-94 to its North Junction with T.H. 27 (Alexandria).

M I-35 Continuous from Iowa Border to 1.0 mile north of Jct. with I-535 in Duluth - includes I-35W, I-35E, from Downtown St. Paul to vicinity of Forest Lake.

C T.H. 36 From Jct. I-35W to T.H. 212 near Stillwater.

M T.H. 47 From Jct. 10 in Anoka to 2 miles south of Jct. I-694.

C T.H. 51 From Jct. I-694 to I-94.

From I-94 to West 7th Street, St. Paul (Snelling Avenue from I-94 to Montreal Avenue, then Montreal Avenue from Snelling Avenue to West 7th Street.)

C T.H. 52 From Jct. I-90 to Olmsted County Road 14, 5 miles N. of West Jct. T.H. 14 in Rochester.

C From Jct. T.H. 100 to I-94.

L From West City Limits of St. Paul to Plato Blvd.

M T.H. 55 From Jct. T.H. 23 (Paynesville) to 6.5 miles West of Jct. 71 (Brooten).

C East 24th Street in Minneapolis to Jct. T.H. 5.

M	T.H. 55	From Jct. T.H. 22 (Eden Valley) to 1-1/2 miles East of T.H. 100.
C	T.H. 59	From Jct. T.H. 10 to I-94 (Fergus Falls).
L		From Jct. I-94 north To Sheridan Avenue in Fergus Falls.
C	T.H. 61	From end I-35 (Duluth) to Lake County Road 2 (Two Harbors).
C		From North Junction I-90 to 1 mile north of T.H. 60 at Wabasha.
C		From Hastings to Jct. I-94.
M		From Jct. T.H. 96 to Jct. T.H. 212 (East 7th Street).
C	T.H. 63	From Jct. with I-90 to Jct. T.H. 52.
L	T.H. 65	From South Jct. I-35 (South of Albert Lea) to 2.3 Miles North.
C	T.H. 71	From Jct. I-94 north to North 4th Street in Sauk Centre.
C	T.H. 74	From Jct. I-90 North to Jct. T.H. 14 in St. Charles.
M	I-90	West Border to East Border (including yet to be constructed).
M	I-94	Continuous from North Dakota Border to I-694, east of St. Paul (includes yet to be constructed segment at Lyndale Avenue location in Minneapolis).
C	T.H. 95	From Jct. T.H. 12 to South Jct. T.H. 212.
M-C	T.H. 100	From I-494 to T.H. 52.
C	T.H. 101	From Jct. I-94 (Rogers) to Jct. T.H. 169 (Elk River).
M-C		From Jct. 169 (in Shakopee) to Jct. T.H. 13.
L	T.H. 110	From T.H. 56 West to Jct. T.H. 3.
C	T.H. 152	From Jct. I-94 (Brooklyn Park) to Jct. I-94 in Rogers.
C	T.H. 169	From Jct. I-494 to T.H. 100.
M		From Jct. T.H. 21 (Jordan) to Jct. T.H. 101 (Shakopee).
L	T.H. 210	From Jct. I-94 East to St. Andrews Street South.
C	T.H. 212	(E. 7th Street) from T.H. 52 (Robert Street) east to East Minnehaha Avenue.
C		From Jct. T.H. 36 (near Stillwater) to Jct. T.H. 95.
M-L	T.H. 218	From East Jct. I-90 to 1-3/4 miles south.
C-L		From West Jct. I-90 to 2 miles north.
M	T.H. 280	From Jct. I-94 to Jct. T.H. 36.
L	T.H. 324	From I-35 to its Jct. with T.H. 361 in Pine City.

M I-494 From Jct. I-94 (Fish Lake) to present end I-494 at Twin Cities International Airport

M From T.H. 56 to Jct. I-94 East of St. Paul.

M I-535 In Duluth, from I-35 to Wisconsin.

M I-694 From Jct. I-94, East of St. Paul, to Jct. I-94 (Brooklyn Center).

DESIGNATED 10 TON ROUTES
COUNTY ROADS
12 MONTHS

Becker County

CSAH 10 connections to T.H. 10.

Clay County

CSAH 11 from T.H. 10 to Truck Stop 1/2 miles south of I-94.

Douglas County

CSAH 41 from I-94 to its junction with CSAH 82.

CSAH 82 from CSAH 41 to its junction with T.H. 29 in Alexandria.

Hennepin County

CSAH 3	(Excelsior Blvd.)	from CSAH 18 to T.H. 100.
CSAH 10	(Bass Lake Road)	from I-494 to CSAH 156.
CSAH 15	(Shoreline Blvd.)	from CSAH 110 to CSAH 19.
CSAH 18		from I-494 to T.H. 7.
CSAH 18		from CSAH 10 to I-94.
CSAH 19		from T.H. 7 to CSAH 15.
CSAH 20	(Blake Road)	from CSAH 3 to T.H. 7.
CSAH 34	(Normandale Blvd.)	from 94th Street to I-494.
CSAH 109	(85th Avenue North)	from CSAH 18 to T.H. 52.
CSAH 156	(Winnetka Avenue)	from CSAH 9 to CSAH 10.

McLeod County

County Road 90 from T.H. 7 to 1-1/4 miles south.

Pine County

CSAH 61 from Jct. of T.H. 361 and T.H. 324 to its Jct. with CSAH 11 in Pine City.

County Road 55 from CSAH 61 to Industrial Park - Pine City.

CSAH 8 from CSAH 61 to East Second Street.

Ramsey County

County Road D (CSAH 19) from Old T.H. 8 to I-35W in Ramsey County.

Old Highway 8 (CSAH 77) from County Road D to First Street S.W. in Ramsey County.

Cleveland Avenue (CSAH 46) from County Road C to County Road C-2 in Ramsey County.

County Road C (CSAH 23) from Walnut Street to Prior Avenue in Ramsey County.

Washington County

CSAH 22 from T.H. 61 to Jct. with CSAH 38.

CSAH 38 from Jct. with CSAH 22 to Jct. with I-494.

T.H. 12 from T.H. 280 to I-694.

DESIGNATED 10 TON ROUTES
CITY STREETS
12 MONTHS

ALBERT LEA

Margaretha Avenue from T.H. 65 south to 13th Street, and 13th Street east to its termini.

BLAINE

85[illegible] Avenue from I-35W to 3601 (truck terminal in the City of Blaine).

DETROIT LAKES

Randolph Road from Gabor Terminal to Roosevelt Avenue; then Roosevelt Avenue south to T.H. 10.

FERGUS FALLS

Douglas Avenue from T.H. 59 to T.H. 210.

Sheridan Avenue from T.H. 59 and 210 north To Washington Avenue, west on Washington Avenue one block to Sherman Street, then south one block on Sherman Street to Junius Avenue.

From T.H. 210 south on St. Andrews Street to West Lincoln Avenue, west on West Lincoln Avenue to Sewage Plant Road, then south on Sewage Plant Road to Central By-Products Plant.

GLENWOOD

Junction of T.H. 28 and Minnesota Avenue to North Lakeshore Drive, then North Lakeshore Drive to the West Corporate Limits of Glenwood.

M[illegible]EAPOLIS

18th Avenue N.E. from Arthur Street N.E. to New Brighton Blvd. (T.H. 8).

Arthur Street N.E. from 18th Avenue N.E. to New Brighton Blvd. (T.H. 8).

Stinson Blvd. from 18th Avenue N.E. to Broadway Street N.E..

I-35W North Frontage Road from Stinson Blvd. to New Brighton Blvd. (T.H. 8).

I-35W South Frontage Road from Stinson Blvd. to New Brighton Blvd. (T.H. 8).

Broadway Street N.E. from Arthur Street N.E. to Minneapolis East City Limits.

Arthur Street N.E. from Summer Street N.E. to Broadway Street N.E..

Taft Street N.E. from Kennedy Street N.E. to Broadway Street N.E..

Industrial Blvd. N.E. from Broadway Street N.E. to I-35W.

MINNEAPOLIS

C New Brighton Blvd. from I-35W North Frontage Road to South Frontage Road.

C T.H. 55 (Hiawatha Avenue) from East 24th Street to Minneapolis South City Limits.

C Cedar Highway from East 24th Street to Minnehaha Avenue.

C Cedar Avenue from I-94 Exit Ramp to Minnehaha Avenue.

C Minnehaha Avenue from I-94 to East 26th Street.

L East 26th Street from Minnehaha Avenue to 26th Avenue South.

L 26th Avenue South from East 26th Street to East 27th Street.

MOORHEAD

L 1st Avenue North from 8th Street North to T.H. 10.

OWATONNA

L Hoffman Drive from I-35 to North Street, North Street from Hoffman Drive east to the railroad tracks.

PINE CITY

L Seventh Street from Hillside Avenue to 8th Avenue West, from 4th Avenue West to 3rd Avenue West, from 2nd Avenue West to river.

L Fourth Street from Hillside Avenue to 8th Avenue East, 5th Avenue East to 3rd Avenue East.

L Third Street from 3rd Avenue East to river.

L Second Street from 3rd Avenue East to 2nd Avenue East.

L First Avenue East from CSAH 61 to railroad tracks.

L Second Avenue West from 7th Street to CSAH 61.

L Second Avenue East from CSAH 61 to Second Street.

L Third Avenue West from 7th Street to CSAH 61.

L Third Avenue East from CSAH 61 to 2nd Street.

L Fourth Avenue West from 7th Street to CSAH 61.

L Eighth Avenue West from 7th Street to CSAH 61.

L Eighth Avenue East from CSAH 61 to 4th Street.

L Hillside Avenue from CSAH 61 to Fourth Street.

ST. PAUL

L Dale Street from Grand Avenue to Larpenteur Avenue.

L Plato Blvd. from Water Street to Fillmore Avenue.

L Chester Street from T.H. 3 to Plato Blvd..

C North Cleveland Avenue from University Avenue South to Wabash Avenue, then Wabash Avenue on North Cleveland Avenue to Vandalia Street, then Vandalia Street to I-94.

L East Seventh Street from East Minnehaha Avenue to Atlantic Street, then Atlantic Street north to railroad tracks.

C Wacouta Street from I-94 to Fifth Street, then Fifth Street from Wacouta Street to Broadway.

C Shepard Road from T.H. 5 to Warner Road. Then Warner Road from its intersection with Shepard Road to T.H. 61..

L Elway Street from Shepard Road to Montreal Avenue.. Then Montreal Avenue from Elway Street to Stewart Avenue. Then Stewart Avenue to Texaco Terminal.

L Minnehaha Avenue West from Dale Street to Arundel Street.

C Otto Avenue from Shepard Road to West 7th Street.

C White Bear Avenue from I-94 to East Minnehaha Avenue. East Minnehaha Avenue from White Bear Avenue to Birmingham Street.

L Childs Road from Warner Road to the southerly limits of Childs Road.

C Mounds Blvd. from I-94 to East Seventh Street.

C Snelling Avenue (T.H. 51).

DESIGNATED 10 TON ROUTES
TRUNK HIGHWAYS
SEASONALLY RESTRICTED

EXPERIMENTAL SEASONALLY RESTRICTED 10 TON ROUTES

These trunk highway routes have been experimentally designated with the understanding that in the event of deterioration of the roadway, the Commissioner of the Minnesota Department of Transportation may undesignate any route pursuant to Section 169.832, Subdivision 12 and Section 15.0412, Subdivision 5.

T.H.	1	From West State Border to Jct. T.H. 32.
T.H.	2	In its entirety from West State Border to Jct. T.H. 61.
T.H.	3	From Jct. T.H. 65 to Jct. T.H. 55.
T.H.	4	From Jct. T.H. 14 North to Jct. T.H. 68.
T.H.	5	From Jct. T.H. 41 to I-494.
		From West Jct. T.H. 19 to T.H. 212.
		From Mississippi River to T.H. 61 (Mounds Blvd.).
T.H.	6	From Jct. T.H. 18 to East Jct. T.H. 210.
T.H.	7	From Jct. T.H. 12 East to Jct. T.H. 15.
		From Jct. I-494 to Jct. T.H. 100.
T.H.	8	From Jct. I-35 to East State Line (St.Croix River).
T.H.	9	From Jct. T.H. 29 to Jct. T.H. 59.
T	10	From Anoka to CSAH 10 Becker County (Frazee).
		From Jct. T.H. 47 to Jct. I-694.
T.H.	12	From Jct. T.H. 59 to Jct. T.H. 100.
		From West State Line to North Jct. T.H. 7 (Ortonville).
T.H.	13	From Jct. I-90 (Albert Lea) to West Jct. T.H. 19.
		From Jct. T.H. 282 Northeast to Jct. T.H. 101.

M	T.H. 14	From Jct. T.H. 23 2 miles West of I-35.
M		From Jct. I-35 to Jct. T.H. 57 (Kasson).
C		From Jct. T.H. 52 to Jct. T.H. 61.
M	T.H. 15	From Jct. I-90 to Jct. T.H. 257.
C		From West Jct. T.H. 14 to Jct. T.H. 19.
C	T.H. 16	From Jct. I-90 to East Jct. T.H. 52.
C		From Jct. T.H. 44 to Jct. T.H. 61.
C	T.H. 18	From Jct. T.H. 210 to North Jct. T.H. 169.
C		From South Jct. T.H. 47 to North Junction T.H. 47.
L		From Finlayson (CSAH 61) to East Jct. T.H. 23.
C	T.H. 19	From Jct. T.H. 59 into Morton.
C-L		From Jct. T.H. 4 to Jct. T.H. 22.
C	T.H. 21	From South Jct. T.H. 13 to Jct. 169.
C	T.H. 22	From Jct. T.H. 109 to Jct. T.H. 14.
C		From Jct. T.H. 212 to Jct. T.H. 55.
M	T.H. 23	From Jct. T.H. 269 to North Lyon County Line.
M		From Maynard to T.H. 55.
M		From Jct. I-94 to South Jct. I-35.
M		From North Jct. I-35 to Jct. T.H. 123.
C	T.H. 24	From Jct. I-94 to Jct. T.H. 10.
C	T.H. 25	From South Jct. T.H. 5 to Norwood.
C		From Sherburne CSAH 11 to North Jct. T.H. 10.
L		From Jct. T.H. 18 to Merrifield.
C	T.H. 26	From South Jct. T.H. 44 to Jct. T.H. 14.
L	T.H. 27	From Jct. T.H. 75 to Jct. T.H. 9.
L		From Jct. T.H. 29 to Jct. T.H. 127.
C-L		From South Jct. T.H. 71 to Jct. T.H. 25.
L		From North Jct. T.H. 47 to Jct. T.H. 65.
L		From I-35 to Jct. T.H. 73 (Moose Lake).

M T.H. 28 From West State Line to South Jct. T.H. 9.

M T.H. 29 From Jct. T.H. 212 to Jct. T.H. 7.

C T.H. 30 From Jct. T.H. 75 to North Jct. T.H. 59.

M From Jct. T.H. 4 to South Jct. T.H. 15.

M T.H. 33 From Jct. I-35 to Jct. T.H. 53.

C T.H. 34 From Osage to Jct. T.H. 371.

C T.H. 37 In its entirety.

C T.H. 40 From West State Line to Jct. T.H. 75.

C T.H. 41 from Jct. T.H. 169 to Jct. T.H. 212.

C From Jct. T.H. 5 to Jct. T.H. 7.

C T.H. 44 From West Jct. T.H. 52 to Jct. T.H.14.

C T.H. 47 From South Jct. T.H. 27 to North Jct. T.H. 18.

C T.H. 49 From Jct. T.H. 3 to North Jct. T.H. 55.

C T.H. 52 From Jct. I-94 (Vicinity St. Cloud) to North Jct. T.H. 152.

M From Jct. T.H. 3 to Olmsted County Road 14.

M From I-90 to South State Line.

C T.H. 53 From Jct. I-35 To South Jct. T.H. 169.

M T.H. 55 From Jct. T.H. 28 to Brooten.

M From Jct. T.H. 23 to Jct. T.H. 22.

M From Jct. T.H. 5 to Jct. I-35E.

M From Jct. T.H. 110 to Jct. T.H. 61.

M T.H. 56 From Jct. T.H. 3 to Jct. T.H. 52 (Hampton).

C-L From Jct. T.H. 30 to Jct. T.H. 63.

C T.H. 57 From Jct. T.H. 60 to Jct. T.H. 14.

C T.H. 59 From North State Line to Jct. T.H. 1.

C-L From Jct. T.H. 200 to Jct. T.H. 10 (and 210). In Fergus Falls along T.H. 59 and 210 from Sheridan Avenue to St. Andrews Street South.

C From Jct. T.H. 12 to East Jct. T.H. 212

C From Jct. T.H. 23 to South Jct. T.H. 30.

C From Jct. T.H. 200 to Jct. T.H. 2.

M	T.H. 60	From South State Line to East Jct. T.H. 14.
C		From Jct. T.H. 57 to North Jct. T.H. 52.
C	T.H. 61	From Jct. T.H. 8 to South Jct. T.H. 96.
C		From Jct. I-90 to Jct. T.H. 16.
C	T.H. 63	From Jct. T.H. 16 to Jct. I-90.
C		From South State Line to Jct. T.H. 56.
M-C	65	From North Jct. T.H. 169 to Pengilly.
M-C		From South Jct. T.H. 27 to I-694,
M		From 2.3 miles north of South Jct. I-35 to North Jct. I-35.
M		From South State Line to South Jct. I-35.
C	T.H. 67	From West Jct. T.H. 19 to Jct. T.H. 68.
M	T.H. 68	From Jct. T.H. 23 to East Jct. T.H. 19.
C		From Jct. T.H. 67 to North Jct. T.H. 15.
M	T.H. 71	From Jct. I-90 to Browerville.
M-L		From Jct. T.H. 10 to Jct. T.H. 34.
C		From Jct. T.H. 2 to Jct. T.H. 72 in Blackduck.
L	T.H. 73	From South Jct. T.H. 169 to North Jct. T.H. 169 (Hibbing).
L		From Jct. T.H. 27 (Moose Lake) to Jct. I-35.
M	T.H. 75	From South State Line to Canadian Border.
C	T.H. 87	From South Jct. T.H. 71 to North Jct. T.H. 71.
L	T.H. 89	From Jct. T.H. 2 to South Jct. T.H. 1.
C	T.H. 95	From Jct. T.H. 169 to Jct. I-35.
C	T.H. 96	From Jct. I-35W to Jct. T.H. 61.

M T.H. 101 From South Jct. T.H. 169 to Jct. T.H. 212 and 169.

C T.H. 109 From Jct. T.H. 22 to Jct. I-90.

L T.H. 127 From Jct. I-94 to Jct. T.H. 27.

L T.H. 135 From Jct. T.H. 53 to Aurora.

M T.H. 152 From Jct. I-94 to Jct. T.H. 52 (St. Cloud).

M T.H. 169 From South State Line to Jct. T.H. 21 (Jordan).

M From South Jct. T.H. 101 to Jct. I-494.

M From South Jct. T.H. 52 to Jct. T.H. 23.

C-L From South Jct. T.H. 27 to West Jct. T.H. 210.

C-L From Jct. T.H. 200 to South Jct. T.H. 53.

L T.H. 200 From West State Line to Jct. T.H. 9.

C From South Jct. T.H. 371 to North Jct. T.H. 371.

M T.H. 201 From Jct. T.H. 10 to Jct. T.H. 169 (Elk River).

M T.H. 210 From West Jct. T.H. 10 to I-35.

~~T.H.~~ 212 M From West State Line to Dawson (East of T.H. 75).

C-L From West Jct. T.H. 71 to Jct. T.H. 15.

C-L From East Jct. T.H. 22 to Jct. Carver County Road 10 (Walnut Street - Chaska).

M From Jct. T.H. 101 to Jct. I-494.

M From Jct. T.H. 29 to Dawson.

M T. 218 From South State Line to 1-3/4 miles south of Jct. I-90.

M From 2.0 miles north of Jct. I-90 to Jct. T.H. 14.

L T.H. 226 From Jct. T.H. 34 into Dorset.

L T.H. 231 From West State Line to I-94.

L T.H. 257 From Jct. T.H. 15 into Hanska.

T.H. 268	From Jct. T.H. 75 into Edgerton.
T.H. 270	From Jct. T.H. 75 into Hills.
T.H. 282	From Jct. T.H. 169 to Jct. T.H. 13.
T.H. 322	From Jct. T.H. 371 to Jct. T.H. 18.
T.H. 361	From Jct. I-35 to Rush City.
T.H. 371	From Jct. T.H. 10 to Jct. T.H. 2.

DESIGNATED 10 TON ROUTES
COUNTY ROADS
SEASONALLY RESTRICTED

BECKER COUNTY

CSAH 10 from T.H. 10 west of Frazee to T.H. 10 east of Frazee.

MCLEOD COUNTY

CSAH 9 Plato to T.H. 212.

CR 81 in Glencoe.

SHERBURNE COUNTY

CSAH 11 from T.H. 25 to T.H. 10.

STEVENS COUNTY

CSAH 13 Chokio only.

CSAH 9 Alberta only.

TRAVERSE COUNTY

CSAH 4 Browns Valley only.

WASECA COUNTY

CSAH 3 from Waldorf to Jct. T.H. 14.

CSAH 9 from West County Line to CSAH 3.

CSAH 12 from CSAH 1 to T.H. 13.

CSAH 2 from CR 53 to T.H. 14.

CR 53 from CSAH 2 to CSAH 5.

CSAH 5 from CR 53 to CSAH 30.

CSAH 30 from CSAH 5 to T.H. 13.

DESIGNATED 10 TON ROUTES
CITY STREETS
SEASONALLY RESTRICTED

MORRIS

Pacific Avenue from T.H. 59 to Park Avenue.

NEW ULM

Front Street from 8th Street North to Center Street, then Center Street from Front Street to Valley Street, then South Valley Street from Center Street to First South Street.

OWATONNA

From T.H. 14 south to railroad tracks.

ROSE CREEK

3rd Street.

SAUK CENTRE

4th Street North from T.H. 71 to 331 North 4th Street.

ST. PAUL

T.H. 5 from Mississippi River to T.H. 61 (Mounds Blvd.).

WELLS

Broadway Avenue from T.H. 109 south to 7th Street S.E..

WORTHINGTON

Oxford Street from T.H. 60 to T.H. 266.

** PLEASE PRINT CLEARLY

HEARING REGISTER

CHECK HERE IF YOU WISH TO MAKE A STATEMENT. ↓

WISH TO BE NOTIFIED BY THE AGENCY WHEN THE HEARING RECORD HAS BEEN SUBMITTED TO THE ATTORNEY GENERAL. ↓

NAME	REPRESENTING	STREET ADDRESS	CITY	STATE ZIP		TELEPHONE NO.	
Eugene J. Mielke	The Pillsbury Company	608 Second Ave. So.	Mpls.	55402		330-4407	✓
DELTA DAGGETT	DAGGETT TRUCK LINE		FARGO	ND 58544		(218) 334-3711	✓
HUGO OTA	CENEX	P.O Box 43089	ST PAUL	MINN	✓	451 [illegible]-5467	✓
Richard Jorde	Thief River Grain	Box 219	Thief River Fall	56701	—	218 681-4739	
Rick BAIRD	Minn. Ass. of Wht. Growers	Rt. 2	Red Lake Falls	56750	—	218 253-2399	
T. G Almen	Jamtran trucking	Box 57	St Hilaire Minn.	56754	✓	218 964 3080	
Ronelle	St Hilaire Coop Elev	Box 128	St Hilaire	56754	✓	218-964-3175	
Roy Nelson	Nelson Trucking		Roseau		✓	218-463-9360	
Dick Diercks	Senate Finance	121 State Capitol	St. Paul	55155		296-6436	
~~Allen~~ C. Williams	Senate Counsel - Senate Transp. Committee	Room 480-S.O.B.	St. Paul	55155		296-4397	
ED SLETTOM	MINN ASSN of Cooperatives	55 Sherburne Ave St PAUL MN	"	55103		226-1059	—
Peter W. Dennistoun	Minn. Dept. of Agric.	S.O.B	St Paul			296-2856	
R. J. Pirsell	Ashland		St Paul	55110		456-4771	

** PLEASE PRINT CLEARLY

HEARING REGISTER

CHECK HERE IF YOU WISH TO MAKE A STATEMENT.

CHECK HERE IF YOU WISH TO BE NOTIFIED BY THE AGENCY WHEN THE HEARING RECORD HAS BEEN SUBMITTED TO THE ATTORNEY GENERAL.

NAME	REPRESENTING	STREET ADDRESS	CITY	STATE ZIP		TELEPHONE NO.
Tim Denn	Minnesota Motor Transport Assn	84N Gregg Plaza 1821 University	St. Paul	55104	X	(612) 646-7851
LaVerne Haugen	Badger Trucking, Inc.		Badger	56714		218-528-3543
James R. Meland	Badger State Bank	Box 73	Badger	56914		218-528-3255
Fred Schmeck	Badger trucking Inc	Box 36	Badger	56714		218-528-3926
Gary Fraedrich	Badger Co-op Elev.		Badger	56714	X	218-525-3105
Ryan Hulet	Badger Co-op Elev	Star Route	Badger	56714	X	218-463-1250
Don Schiel	Mn Agri-Growth Council	6950 France Ave S	Mpls	55435		920-0161
Gordon Forbes	Minn. Rural Assoc.	480 Cedar St	St Paul	55101		224-5447
Steve Chapman	Assn of Min Counties	2305 Ford Parkway	St Paul	55116		695-9212
Jeff Cockell	Minn AAA	4 travelers Trail	Burnsville	55306		890-2536
Stan Mallory	Midwestern Sprinter & Broaden Aggregate trucking	1125 Hamline	Lakeville	55379		435-6926
Rep. Delbert Anderson			Starbuck			

COUNTY OF ANOKA

Department of Highways
Paul K. Ruud, Highway Engineer

COURT HOUSE ANOKA, MINNESOTA 55303 612-421-4760

RECEIVED
OCT 6 1978
OFFICE OF HEARING EXAMINERS

October 4, 1978

Mr. F.C. Marshall
Assistant Commissioner for Technical Support
413 Transportation Building
St. Paul, Minnesota 55155

Re: In the matter of the proposed Adoption of Rules of the Minnesota Department of Transportation Governing Weight Limitations on Interstate Highways and Designated Routes. (Ten Ton Routes).

Dear Mr. Marshall:

Since we will be unable to attend the hearing on October 19, 1978 on the above described matter, we request consideration of additional routes designated as 10-Ton Routes, seasonally restricted as follows:

C.S.A.H. 23 (Naples Street)--from C.S.A.H. 32 to C.R. 105
C.R. 102 (57th Avenue)--from T.H. 47 to Main Street (C.R. 102)
C.R. 102 (Main Street)--from 57th Avenue to C.S.A.H. 2 (44th Avenue)
C.S.A.H. 32 (85th Avenue)--from 3601 85th Avenue to 3701 85th Avenue

Please note that the designated 10-Ton route in the City of Blaine (85th Avenue) is not a city street, it is a county road on the border between Ramsey County and Anoka County. The Anoka County number on this road is C.S.A.H. 32, and the Ramsey County designation is County Road J. It is also referred to as County Line. (This segment is on C.S.A.H. 32 from 1-35W to 3601; truck terminal in the City of Blaine).

If you have any questions on any of the above data, please contact our office.

Very truly yours,

Paul K. Ruud

Paul K. Ruud, P.E.
County Engineer

PKR:dmh

cc: ✓Mr. Harry S. Crump, Hearing Examiner
Office of Hearing Examiners
1745 University Avenue
St. Paul, Mn. 55104

cc: City of Blaine, Jim Schrantz, City Engineer
City of Columbia Heights, Geo. Brown, City Engineer
City of Fridley, Dick Sobiech, Director of Public Works
Ramsey County, Kenneth Weltzin, County Engineer

Dan Dugan Transport Company

Post Office Box 946 - Sioux Falls, South Dakota 57101 - Telephone 605 - 336-2050

October 6, 1978

RECEIVED
OCT 10 1978
OFFICE OF HEARING EXAMINERS

Harry S. Crump, Hearing Examiner
Office of Hearing Examiners
1745 University Avenue
St. Paul, Minnesota 55101

Dear Mr. Crump:

In our Minnesota Motor Transport Association bulletin of September 28, 1978, it is reported that a Summary of the evidence to be presented at the October 19, 1978 hearing concerning weight limitations on certain insterstate highways and designated routes will be available from your offices 25 days before the hearing. Will you please send me a copy of a Summary of the evidence to be presented. I understand that there is a minimal charge for this. Will you please send me a statement for these charges.

Very truly yours,

DAN DUGAN TRANSPORT COMPANY

Fred Fischer

FF/kpt

RECEIVED
OCT 16 1978
OFFICE OF HEARING EXAMINERS

City of ANOKA

City Hall
Anoka, Minnesota 55303

2015 First Avenue
(612) 421-6630

October 13, 1978

Mr. F. C. Marshall
Assistant Commissioner for Technical Support
413 Transportation Building
St. Paul, Minnesota 55155

Re: In the matter of the proposed Adoption of Rules of the Minnesota Department of Transportation Governing Weight Limitations on Interstate Highways and Designated Routes. (Ten Ton Routes).

Dear Mr. Marshall;

We will be unable to attend the hearing on October 19, 1978 on the above described matter. We request consideration of routes designated as 10-Ton Routes, seasonally restricted as follows:

MSA 9th Ave. from T.H. 242 to Hoffman Engineering
MSA Tyler St. from 7th Ave. to Federal Cartridge

The above two streets connect with proposed county ten ton routes.

If you have any questions on above, please contact our office.

Sincerely,

R.B. Johnson
City Engineer

RBJ/ey
cc: Anoka County
Paul K. Ruud
County Engineer

COUNTY OF ANOKA

Department of Highways
Paul K. Ruud, Highway Engineer

COURT HOUSE ANOKA, MINNESOTA 55303 612-421-4760

RECEIVED
OCT 16 1978
OFFICE OF HEARING EXAMINERS

October 13, 1978

Mr. F.C. Marshall
Assistant Commissioner for Technical Support
413 Transportation Building
St. Paul, Minnesota 55155

Re: In the matter of the proposed Adoption of Rules of the Minnesota Department of Transportation Governing Weight Limitations on Interstate Highways and Designated Routes. (Ten Ton Routes).

Dear Mr. Marshall:

Since we will be unable to attend the hearing on October 19, 1978 on the above described matter, we request consideration of additional routes (in addition to those requested in our letter of October 4, 1978) designated as 10-Ton Routes, seasonally restricted as follows:

C.S.A.H. #7 (7th Avenue)-- from T.H. #10 to Tyler Street (In Anoka)
T.H. #242 (Main Street)-- from T.H. #10 to 9th Avenue (In Anoka)

Our request for 10-Ton designation on T.H. #242 arises since this highway will become the responsibility of Anoka County early in 1979. We are enclosing a letter from the City of Anoka for 10-Ton Route designations that will provide continuous routes to destinations of the heavier loads from Trunk Highway and County Highway routes.

Thank you for your response to our first request. If you have any questions on any of the above data, please contact our office.

Very truly yours,

Paul K. Ruud

Paul K. Ruud, P.E.
County Engineer

PKR:dmh

cc: Mr. Harry S. Crump, Hearing Examiner
Office of Hearing Examiners
1745 University Avenue
St. Paul, Minnesota 55104

cc: City of Anoka, Bob Johnson, City Engineer

Minnesota Department of Transportation

Transportation Building, St. Paul, MN 55155

Phone (612)296-3420

RECEIVED
SEP 28 1978
OFFICE OF HEARING
EXAMINERS

September 27, 1978

Mr. Harry S. Crump,
Hearing Examiner,
Office of Hearing Examiner
Room 300
1745 University Avenue
St. Paul, Minnesota 55104

Re: Public Hearing - October 19, 1978

Dear Mr. Crump:

Jean Hansen of our Administrative Support Services Section advises us that we must submit evidence for the two additional routes which were added to the listing for 10 ton route designations for Calendar Year 1979.

I am attaching the request for Trunk Highway 212. The request for Trunk Highway 71 is listed because we inadvertently omitted this route when preparing the proposed 16 page list for Calendar Year 1979 from the 1978 listing.

Please call me if you have problems with the above.

Sincerely,

F. C. Marshall

F. C. Marshall,
Assistant Commissioner,
Technical Support Services Division

Attachment

THE PILLSBURY COMPANY
608 SECOND AVENUE SOUTH
MINNEAPOLIS, MINNESOTA 55402

August 21, 1978

Commissioner James C. Harrington
Minnesota Department of Transportation
Room 411, Transportation Building
St. Paul, Minnesota 55155

Re: Highway Traffic Regulation
Designation of 10-Ton Routes

Dear Commissioner Harrington:

The Pillsbury Company operates a Grain Transfer and Storage Facility at Montevideo, Minnesota. The property is adjacent to U.S. Highway 212 on the southwest, and the Milwaukee Railroad tracks on the northeast. It is located 1½ miles from the junction of Highway 212 with Highways 7 and 59 within the southern portion of the City of Montevideo.

From this junction point (1) to the east via Highway 7 through Clara City Cosmos, and Hutchinson, and (2) to the northwest via Highway's 7 and 59 thru Milan and Appleton, these roads are identified as "Experimental Seasonally Posted 10 Ton Routes".

This 1½ mile segment of U.S. 212, which now is subject to a maximum gross weight of 73,280 pounds, prevents the motor carriers' maximum loading of his equipment. It necessitates additional equipment to accomplish the total volume of movements, thereby reducing the economic return for the carriers' equipment, is counter-productive, contrary to energy efficiency, and places Pillsbury at a disadvantage in relation to those grain handling facilities that have available to them the 10 ton service routes.

It is recognized that in 1977 public input was requested on this total subject of designated 10 ton highways prior to issuance of the Map. Further, we realize that Section 169.832 (Subdivision 11) of the Highway Traffic Regulation provides for changes in route designation only once in any calendar year. This latter procedure, however, does not preclude the exercise of the Emergency Rule in Subdivision 12, which reads:

> "The commissioner may exercise emergency rule making power pursuant to section 15.0412, subdivision 5, to designate or undesignate a route to carry the gross weights permitted under this section, subject to the approval of any local authority having jurisdiction over the route, whenever the Commissioner determines that an emergency transportation need requires such action."

The Pillsbury Company hereby requests that the 1½ mile segment of U.S. Highway 212, between its junction with Highways 7 and 59 in Montevideo on the one hand, and on the other, the grain handling facility of The Pillsbury Company located adjacent to U.S. Highway 212, be designated as an Experimental Seasonally Posted 10 Ton Route.

Pursuant to Subdivision 12, it is further requested that the designation be determined to be one in which the Commissioner may exercise emergency rule making power.

Respectfully,

Eugene J. Mielke
General Traffic Manager

EJM:cae

PROPOSED CHANGES IN 10 TON ROUTES FOR CALENDAR YEAR 1979

12 MONTH ROUTES:

Delete:

T.H. 27 from I-35 to Jct. T.H. 73 (Moose Lake).

T.H. 73 from Jct. T.H. 27 (Moose Lake) to Jct. I-35.

Additions:

Washington County:

CSAH 22 from T.H. 61 to Jct. with CSAH 38.

CSAH 38 from Jct. with CSAH 22 to Jct. with I-494.

- - - - -

T.H. 12 from T.H. 280 to I-694.

SEASONALLY RESTRICTED ROUTES:

Additions:

T.H. 27 from I-35 to Jct. T.H. 73 (Moose Lake).
T.H. 71 from Jct. T.H. 19 to Jct. T.H. 212.
T.H. 73 from Jct. T.H. 27 (Moose Lake) to Jct. I-35.

T.H. 212 from Jct. T.H. 41 to Carver County Road 10 (Walnut Street - Chaska).
T.H. 212 from the East Jct. T.H. 59 to South Chippewa County Line.
T.H. 231 from West State Line to I-94.

Deletions:

T.H. 7 from Jct. T.H. 100 to West Minneapolis City Limits.

T.H. 12 from Jct. T.H. 100 to West Minneapolis City Limits.

T.H. 36 in City of Minneapolis.

T.H. 45 from Jct. T.H. 33 to Jct. I-35.

T.H. 47 in City of Minneapolis.

T.H. 52 from Jct. T.H. 100 to West City Limits of Minneapolis.

T.H. 55 from 1-1/2 miles East of Jct. T.H. 100 to West City Limits of Minneapolis.

T.H. 65 from I-694 to Minneapolis City Limits.

T.H. 95 from Jct. T.H. 23 to Jct. T.H. 169.

SEASONALLY RESTRICTED ROUTES: (Continued)

Deletions:

T.H. 169 in City of Minneapolis.

T.H. 190 in City of Minneapolis.

T.H. 200 from Jct. T.H. 32 to Jct. T.H. 59.

T.H. 212 in City of Minneapolis.

T.H. 278 in City of Minneapolis.

T.H. 361 from Rush City to Pine City.

Minn. DOT Exh. # 14
10-19-78
MKW

STATE OF MINNESOTA

DEPARTMENT OF TRANSPORTATION

RECEIVED
SEP 28 1978
OFFICE OF HEARING EXAMINERS

IN THE MATTER OF PROPOSED)
ADOPTION OF RULES OF THE)
MINNESOTA DEPARTMENT OF)
TRANSPORTATION GOVERNING)
WEIGHT LIMITATIONS ON)
INTERSTATE HIGHWAYS AND)
DESIGNATED ROUTES.)

AMENDED
STATEMENT OF NEED
AND REASONABLENESS

This statement of Need and Reasonableness is the Department of Transportation's explanation of the reasoning behind the proposed rules. These rules are based upon specific authority in Laws of Minnesota (1977), Chapter 248, Section 169.832.

The Laws of Minnesota state that for Calendar Year 1978 the commisioner may designate routes where 20,000 pounds per single axle, 34,000 pounds per tandem axle, and a total gross weight of 80,000 pounds will be legal.

The designation of routes authorized by Section 169.832 is believed necessary to facilitate the safe and efficient movement of commercial, industrial and agricultural products throughout the state. It is anticipated that by designation of the routes as proposed, that savings in fuel and time will result. This in turn could reduce transportation costs to both operators and users.

The commissioner's proposed designation of routes or segments of a route as contained in the Notice of Hearing to carry the gross weights permitted under Section 169.832 is based on the following consideration.

The proposed routes, in comparison with other possible routes, were selected based on evaluation of traffic safety and structural capacity, including consideration of traffic volumes anticipated in the event a route or routes is designated.

In addition, routes were selected upon a determination of their feasibility to provide the following:

IN THE MATTER OF PROPOSED)
ADOPTION OF RULES OF THE)
MINNESOTA DEPARTMENT OF)
TRANSPORTATION GOVERNING)
WEIGHT LIMITATIONS ON)
INTERSTATE HIGHWAYS AND)
DESIGNATED ROUTES.)

(1) A connection between significant centers of population or commerce, or between other designated routes;

(2) Access to a transportation terminal;

(3) Temporary emergency service to a particular shipping or receiving point on the route.

The commissioner may undesignate any route when continued designation is inconsistent with the provisions of this Law, subject to the approval of any local authority having jurisdiction over the route.

For Calendar Year 1979 and all ensuing years these routes shall be designated or undesignated when proposed and adopted as a rule in accordance with Chapter 15. The commissioner shall propose rules or amendments to rules for the purpose of route designation or undesignation only once in any calendar year.

The commissioner may exercise emergency rule making power pursuant to Section 15.0412, Subdivision 5, to designate or undesignate a route to carry the gross weights permitted under this section, subject to the approval of any local authority having jurisdiction over the route, whenever the commissioner determines that an emergency transportation need requires such action.

Jim Harrington
Commissioner of Transportation

Dated this 27th day of September, 1978.

Subscribed and sworn to before me this 27th day of September, 1978.

Notary Public

MARGARET M. HANSEN
NOTARY PUBLIC - MINNESOTA
RAMSEY COUNTY
My Commission Expires April 15, 1985

STATE OF MINNESOTA

Minn. DOT Exh. # 1
10-19-78
M.K.W.

DEPARTMENT OF TRANSPORTATION

In the Matter of the Proposed Adoption of Rules of the Minnesota Department of Transportation Governing Weight Limitations on Interstate Highways & Designated Routes.	NOTICE OF HEARING

RECEIVED
SEP 22 1978
OFFICE OF HEARING EXAMINERS

NOTICE IS HEREBY GIVEN that a public hearing in the above-entitled matter will be held pursuant to Minn. Stat., sec. 15.0412, subd. 4 (1977 Supp.), in the State Office Building, Room 57, Wabasha Street, Saint Paul, Minnesota 55155, on October 19, 1978, commencing at 9:30 A.M., and continuing until all persons have had an opportunity to be heard.

The Commissioner of Transportation has been provided the statutory authority to promulgate rules governing weight limitations on interstate highways and designated routes in Minn. Stat., sec. 169.832 (1977 Supp.). The proposed rules, if adopted, would designate certain streets or highway routes, or segment of a route, to carry the gross weights permitted under Minn. Stat., sec. 169.832 (1977 Supp.); which are generally 20,000 pounds per single axle, 34,000 pounds per tandem axle, and a total gross weight of 80,000 pounds. Certain streets and highway routes heretofore designated by the Commissioner in calendar year 1978 are proposed for continued designation. Other routes are proposed to be added, deleted or modified in length.

A copy of the proposed rules is attached. Limited additional copies are now available and may be obtained by writing to the Minnesota Department of Transportation (Attention: F. C. Marshall, Assistant Commissioner for Technical Support Services), 413 Transportation Building, Saint Paul, Minnesota 55155. The proposed rules will be available at the door on the date of the hearing.

NOTICE IS HEREBY GIVEN that 25 days prior to the hearing, a Statement of Need and Reasonableness will be available for review at the address of the Department of Transportation given above, and at the Office of Hearing Examiners. This Statement of Need and Reasonableness will include a summary of all of the evidence which will be presented by the Department at the hearing justifying both the need for and the reasonableness of the proposed rules and amendments. Copies of the Statement of Need and Reasonableness may be obtained from the Office of Hearing Examiners at a minimal charge.

All interested or affected persons will have an opportunity to participate in the hearing. Statements may be made orally and written materials may be submitted. In addition, whether or not an appearance is made, written statements or materials may be submitted by mail to Harry S. Crump, Hearing Examiner, Office of Hearing Examiners, 1745 University Avenue, Saint Paul, Minnesota 55104 (Telephone: 612-296-8111), either before the hearing or within five (5) working days after the close of the hearing, or for a longer period not to exceed twenty (20) calendar days if so ordered by the Hearing Examiner.

All such statements will be entered into and become a part of the record of proceedings in this matter. Testimony or other evidence to be submitted for consideration should be pertinent to the matter at hand. Those persons wishing to submit written statements or exhibits are requested to furnish one duplicate copy for use by the Department of Transportation. In the interest of fairness and economy it is requested that those persons, organizations, or associations sharing a common view or interest in these proceedings join together where possible and present a single statement in support of their interest(s). The conduct of the proceedings will be governed by the rules of the Office of Hearing Examiners (9 MCAR 2.101 through 2.112).

PLEASE BE ADVISED that a lobbyist must register with the State Ethical Practices Board within five (5) days after he or she commences lobbying. A lobbyist is defined by Minn. Stat., sec. 10A.01, subd. 11, and any individual who is:

A. Engaged for pay or other consideration, or authorized by another individual or association to spend money, who spends more than five hours in any month or more than $250, not including travel expenses and membership dues, in any year, for the purpose of attempting to influence legislative or administrative action by communicating or urging others to communicate with public officials; or

B. Spends more than $250, not including travel expenses and membership dues, in any year for the purpose of attempting to influence legislative or administrative action by communicating or urging others to communicate with public officials.

Any questions relating to registration of lobbyists should be addressed to the State Ethical Practices Board, Room 41, State Office Building, Wabasha Street, Saint Paul, Minnesota 55155 (Telephone: 612-296-5148).

NOTICE: Any person may request a notification of the date on which the Hearing Examiner's report will be available, after which date the Department of Transportation may not take any final action on the rules for a period of five working days. Any person may request notification of the date on which the hearing record has been submitted (or resubmitted) to the Attorney General by the Department of Transportation. If you desire to be so notified, you may so indicate at the hearing. After the hearing, you may request notification by sending a written request to the Hearing Examiner (in the case of the Hearing Examiner's Report), or to the Department representative listed above (in the case of the Department's submission or resubmission to the Attorney General).

The adoption of the proposed rules by the Department of Transportation will not require the expenditure of public monies by local public bodies insofar as the Department of Transportation is aware.

Jim Harrington
Commissioner of Transportation

August 30, 1978

AGNES I. LITFIN
Notary Public, Ramsey Co., Minn.
My Commission Expires
November 21, 1980

Minn. DOT Exh. # 2
10-19-78
MKW

STATE OF MINNESOTA

DEPARTMENT OF TRANSPORTATION

In the Matter of the Proposed)
Adoption of Rules of the)
Minnesota Department of Trans-)
portation Governing Weight)
Limitations on Interstate)
Highways & Designated Routes.)

ORDER FOR HEARING

RECEIVED
SEP 22 1978
OFFICE OF HEARING EXAMINERS

IT IS HEREBY ORDERED that a public hearing on the above-captioned rules to be held in the State Office Building, Room 57, Wabasha Street, Saint Paul, Minnesota 55155, on October 19, 1978, commencing at 9:30 A.M. and continuing until all persons have had an opportunity to be heard.

IT IS FURTHER ORDERED that a Notice of Hearing be mailed to all persons or representatives of associations or other interested groups who have registered their names with the Secretary of State for that purpose.

IT IS FURTHER ORDERED that the Notice of Hearing be published in the State Register.

Jim Harrington

Jim Harrington
Commissioner of Transportation

Dated this 30th day of August, 1978.

Subscribed and sworn to be fore me
this 30th day of August, 1978.

Agnes I. Litfin

Notary Public

AGNES I. LITFIN
Notary Public, Ramsey Co., Minn.
My Commission Expires
November 21, 1980

Minn DOT Exh. #3
10-19-78
MKW

STATE OF MINNESOTA

DEPARTMENT OF TRANSPORTATION

RECEIVED
SEP 25 1978
OFFICE OF HEARING EXAMINERS

Notice of Intent to Solicit Outside Information and Opinion Regarding Designated Routes for Ten-Ton Vehicles for Calendar Year 1979.	))))

Notice is hereby given that the Commissioner of Transportation is seeking information or opinions from sources outside the agency in preparing to propose the amendment and adoption of rules governing "Designated Routes for Ten-Ton Vehicles for Calendar Year 1979." These rules are being developed pursuant to Minn. Stat. Sec. 169.832, subd. 11. Please be advised that current rules, as amended, for calendar year 1978 designating routes for ten-ton vehicles appear in the State Register at Vol. 2, No. 24 (2 S.R. 1191) and at Vol. 2, No. 33 (2 S. R. 1514). Any interested person is invited to submit data or views on this subject in writing or orally to:

F. C. Marshall, Assistant Commissioner
for Technical Support Services
Minnesota Department of Transportation
413 Transportation Building
Saint Paul, Minnesota 55155

Telephone Number: (612) 296-8048.

Any written material received by the Department of Transportation shall become a part of the hearing record.

/s/ Jim Harrington

Jim Harrington
Commissioner of Transportation

Dated this 7th day of July, 1978.

Minn. DOT Exh. #4
10-19-78
MKW

STATE OF MINNESOTA

DEPARTMENT OF TRANSPORTATION

IN THE MATTER OF THE PROPOSED ADOPTION OF RULES OF THE DEPARTMENT OF TRANSPORTATION GOVERNING AIRPORT ZONING STANDARDS.

AFFIDAVIT OF RECEIPT OF THE SECRETARY OF STATE'S LIST

RECEIVED
SEP 22 1978
OFFICE OF HEARING EXAMINERS

Jean M. Hansen, being duly sworn on oath deposes and says:

1) That she is an employee of the Administration Division of the State of Minnesota.

2) That on the 12th day of September, she went to the Secretary of State's office for the State of Minnesota and requested a current list of all representatives of associations or other interested groups or persons who had registered their names with the Secretary of State for the purpose of obtaining notices of public hearings relating to the promulgation of rules pursuant to M.S. 15.0412.

3) That on the 12th day of September, in response to the above request, the Secretary of State provided her with such a list, a copy of which is attached hereto and incorporated by reference.

Further affiant sayeth not.

Jean M. Hansen

Subscribed and sworn to before me this 12th day of September, 1978.

Notary Public, Theresa R. Elizondo

THERESA R. ELIZONDO
Notary Public, Ramsey County, Minn.
MY COMMISSION EXPIRES
December 29, 1978

Ramsey County, Minnesota

My Commission expires 12-29-78.

Minn. DOT Exh. # 5
10-19-78
MKW

STATE OF MINNESOTA

DEPARTMENT OF TRANSPORTATION

In the Matter of the Proposed Adoption of Rules of the Minnesota Department of Transportation Governing Weight Limitations on Interstate Highways and Designated Routes.	AFFIDAVIT OF SERVICE

RECEIVED
SEP 22 1978
OFFICE OF HEARING EXAMINERS

- -

Jean Hansen, Being first duly sworn, deposes and says:

That on the 13th day of September 1978, at the City of St. Paul, County of Ramsey, State of Minnesota, she served the attached Notice of Hearing by depositing in the United States mail at said City of St. Paul, a true and correct copy thereof, properly enveloped, with postage prepaid and return requested, to all persons at the addresses shown on the attached List of Parties.

/s/ Jean Hansen
Jean Hansen

Subscribed and sworn to before me

this 13th day of September, 1978.

Agnes I. Litfin
Notary Public

AGNES I. LITFIN
Notary Public, Ramsey Co., Minn.
My Commission Expires
November 21, 1980

Minn. DOT Exh. # 6
10-19-78
MKP

RECEIVED
SEP 22 1978
OFFICE OF HEARING EXAMINERS

STATE OF MINNESOTA

DEPARTMENT OF TRANSPORTATION

IN THE MATTER OF THE PROPOSED ADOPTION OF RULES OF THE DEPARTMENT OF TRANSPORTATION GOVERNING AIRPORT ZONING STANDARDS.

CERTIFICATE OF DELIVERY SECRETARY OF STATE LIST

I hereby certify that the attached 529 labels 11 sheets constitute the complete list of persons, associations, and other interested groups who as of 2:30 o'clock P. M., this 12th day of September, 1978, have requested pursuant to M.S. 1974 15.0412, that their names be placed on file with the Secretary of State for the purpose of receiving notice of public hearing on proposed rules on the subject captioned above.

SECRETARY OF STATE

Joan Anderson Growe

By Kathi Ajetomi

Minn. DOT Exh. #7
10-19-78
MKW

AHOLA DEBRA
616 LINCOLN AVE APT 307
ST PAUL MN
55102

ALBERT,AA CALDER CORP
366 JACKSON ST
ST PAUL MN
55101

RECEIVED
SEP 20 1978
OFFICE OF HEARING EXAMINERS

ALLERS JOHN
1501 W 80TH ST SUITE210
BLOOMINGTON MN
55431

AMER CAMPING ASSN
3639-21/2 ST N.E.
MPLS MN
55418

ANDERSON DEBRA
1115 E RIVER ROAD
MPLS MN
55414

ANDERSON HERBERT
418 8TH ST. SO.
VIRGINIA MN
55792

ANDERSON MARY
4425 RUTLEDGE AVE
EDINA MN
55436

ANDERSON STANFORD P
14600 MINNETONKA BLVD
MINNETONKA MN
55343

ARROWHEAD ECONOMIC OP AGENCY
CO S BRUSTUN BOX 1066
VIRGINIA MN
55792

ARROWHEAD REG. DEV COMM.
211 W 2ND ST
DULUTH MN
55802

ASMUSSEN,DENNIS,MPIRG
3036 UNIV AVE SE
MPLS MN
55414

ASSOCIATED GEN CONTROF MN
48 E 8TH STREET
ST PAUL MN
55101

BABCOCK LOCHER NELSON ET
118 E MAIN ST
ANOKA MN
55303

BARRETT FRED
ST LOUIS CO COURT HOUSE
DULUTH MN

BARTHOLOW HAROLD E FIRE C
2600 109 AVE N W
COON RAPIDS MN
55433

BEMIDJI STATE COLLEGE
PLACEMENT BUR.J.C.BRADY
BEMIDJI MN
56601

BENDA GEORGE
RURAL ROUTE 1
ALPHS MN
56111

BEST FLANAGAN ET AL
4040 IDS CENTER
MPLS MN
55402

BEUTEL ROBERT
2200 SILVER LAKE RD
NEW BRIGHTON MN
55112

BLOMQUIST BARRY L

NORTH BRANCH MN
55056

BLOOMINGTON CITY CLERK
2215 W OLD SHAKOPEE RD
BLOOMINGTON MN
55431

TEST PATTERN TEST PATTERN
ADDRESS TEST ADDRESS
CITY TESTCITY MN
55555

TEST PATTERN TEST PATTERN
ADDRESS TEST ADDRESS
CITY TESTCITY MN
55555

AHC
616
ST
551

ALLIN M KARLS
2333 UNIV AVE SE
MPLS MN
55414

ALLENDORF MARSHALL
220 GRAIN EX 400 S 4TH
MPLS MN
55415

ALL
150
BLC
554

AM INST PROF GEOLOGISTS
2201 PRINCETON AVE
ST PAUL MN
55105

ANCHOR BLOCK COMPANY
PO BOX 3360
ST PAUL MN
55165

AND
111
MPL
554

ANDERSON HAROLD
BOX 3047
MANKATO MN
56001

ANDERSON JAMES
7703 NORMANDALE RD
MPLS MN
55435

ANC
442
EDI
554

ANTHONY DICK WDSM RADIO
230 E SUPR ST
DULUTH MN
55102

ARNOLD ROBERT MESPA
41 SHERBURNE
ST PAUL MN
55103

ARR
CO
VIR
557

ARROWHEAD REGIONAL DEV COMM
200 ARROWHEAD PLACE
DULUTH MN
55802

ASH GEORGE
3040 OTTAWA STREET
ST LOUIS PARK MN
55416

ASM
303
MPL
554

ASSN OF MINN COUNTIES
55 SHERBURNE AVE #203
ST PAUL MN
55103

ASSN RESIDENCES FOR RETARDED
459 RICE SUITE 301
ST PAUL MN
55103

BADALICH JOHN P
2025 THOMPSON AVE
SO ST PAUL MN
55075

BARATTO DIVINE M
1192 BUSH ST
ST PAUL MN
55106

BAR
ST
DUL

BECK PAT
953 HYACINTH AVE
ST PAUL MN
55106

BEGALKA D REV
212 N ELK ST
BELLE PLAINE MN
56011

BEM
PLA
BEM
566

BERGERUD ALF
300 ROANOKE BLDG
MPLS MN
55402

BERGSETH THOMAS
1011 NICOLLET MALL
MPLS MN
55403

BES
404
MPL
554

BINGHAM KE CRIM JUSTICE COUN
351CITY HALL ANNEX
ST PAUL MN
55102

BLADIN PAPER CO W J LICKE
115 1ST ST SW
GRAND RAPIDS MN
55744

BLC
NCR
550

BRICK PHILIP D
807 SELLWOOD BLDG
DULUTH MN
55802

BRIGGS & MORGAN - B F FRI
2200 W 1ST NATL BK BLDG
ST PAUL MN
55101

BROWN C M GOODRIDGE PUB SCH
IND DIST #561
GOODRIDGE MN
56725

BROWN H D
4961 KINGSBERRY LANE
MINNETONKA MN
55343

P.

BUSCH NOEL
SUITE 705 510 MARQUETTE
MPLS MN
55402

BUCHHOLTZ CHARLES
5044 BRENT AVE E
INV GRV HTS MN
55075

ER

CAIRNS JOHN A
47TH FLR IDS CENTER
MPLS MN
55402

CARLSON CARL L
7516 80TH ST S
COTTAGE GROVE MN
55016

CHAMBER OF COMMERCE
30 SO 1ST AVE EAST
ELY MN
55731

CHAVARRIA ADAM
1325 W 251/2 ST APT 206
MPLS MN
55405

CHILDS J L
4012 LYNN AVE S
MPLS MN
55416

CHRISTIAN SCI COMM ON PUB
1821 UNIV AVE SUITE 271
ST PAUL MN
55104

CITY CLERK
386 CITY HALL
ST PAUL MN
55102

CITIZENS LEAGUE
530 SYNDICATE BLDG
MPLS MN
55402

CITY OF ALEXANDRIA
114 7TH AVE W BOX 231
ALEXANDRIA MN
5630

CITY OF ANDOVER
1685 CROSSTOWN BLVD NW
ANOKA MN
55530

CITY OF BLAINE
9150 CENTRAL AVE NE
BLAINE MN
5543

CITY OF BLOOMINGTON
2215 W OLD SHAKOPEE RD
BLOOMINGTON MN
5543

CITY OF BROOKLYN CENTER
6301 SHINGLE CREEK PKWY
BROOKLYN CTR MN
5543

CITY OF BROOKLYN PARK
5800 85TH AVE NO
BROOKLYN PARK MN
5544

CITY OF CAMBRIDGE
139 E FIRST AVE
CAMBRIDGE MN
5500

CITY OF CARVER COUNTY
600 E FOURTH ST
CHASKA MN
5531

BOWMAN & BRUNS ATTN P MASON
1616 PIONEER BLDG
ST PAUL MN
55101

BREHL JAMES W
332 HAMM BLDG
ST PAUL MN
55102

BRI
807
DULL
558

BROEKER JOHN
2850METRO DR. SUITE 504
BLOOMINGTON MN
55420

BROOKS WILLIAM F JR
854 MIDLAND BK BLDG
MPLS MN
55401

BRO
IND
GOO
567

BRUBACHER RICHARD COMM AD
208 ADM BLDG
ST PAUL MN
55101

BRUNING C.R.DEPT.CLINIC.EXP.
BURTON HALL
MPLS. MN
55455

BUS
SUI
MPL
554

BURGER ALBERT
600 DEGREE OF HONOR BLD
ST PAUL MN
55101

BUR.ENGR.IND.DIV. MR.KIBIGER
219 N. 2ND ST.
MPLS. MN

CABLE COMM SYST-H SARRAZIN
BOX 777
HECTOR MN
55342

CAIN RUTH
730 E 38TH ST
MPLS MN
55407

CAI
47T
MPL
554

CARLSON VERNE E
BOX 755 CITY HALL
WILLMAR MN
56201

CARRISON DALE K
MANKATO STATE COLLEGE
MANKATO MN
56001

CHA
30
ELY
557

CHERCHES CHRIS CITY MGR
5005 MTKA BLVD
ST LOUIS PARK MN
55416

CHIEF EDITOR ST INFO UNIT
1231 25TH ST NW
WASHINGTON DC
20037

CHI
401
MPL
554

CHRISTIANSEN FREDRIK
RM 505 CAPITOL SQ BLDG
ST PAUL MN
55155

CHRYSALIS CENTER FOR WOMEN
2104 STEVENS AVE S
MPLS MN
55404

CIT
386
ST
551

CITY OF ABERDEEN
CITY HALL
ABERDEEN SD
5740

CITY OF ALBERT LEA
221 E CLARK ST
ALBERT LEA MN
5600

CIT
114
ALE
56

CITY OF ANOKA
CITY HALL 2015 1ST AVE
ANOKA MN
5530

CITY OF APPLE VALLEY
14200 CEDAR AVE SO
APPLE VALLEY MN
5512

CIT
915
BL
5

CITY OF BRAINERD
CITY HALL
BRAINERD MN
5640

CITY OF BRECKENRIDGE
CITY HALL
BRECKENRIDGE MN
5652

CI
63
BR
5

CITY OF BUFFALO
212 CENTRAL AVE
BUFFALO MN
5531

CITY OF BURNSVILLE
1313 E HWY 13
BURNSVILLE MN
5533

CI
13
CA
5

CITY OF CHASKA
205 E 4TH ST
CHASKA MN
5531

CITY OF CIRCLE PINES
9201 LEXINGTON AVE NO
CIRCLE PINES MN
5501

CITY OF COON RAPIDS
1313 COON RAPIDS BLVD
COON RAPIDS MN
5543

CITY OF COTTAGE GROVE
7516 80TH ST SO
COTTAGE GROVE MN
5501

CITY OF DEEPHAVEN
20225 COTTAGEWOOD RD
DEEPHAVEN MN
5533

CITY OF DETROIT LAKES
106 E HOLMES ST
DETROIT LAKES MN
5650

CITY OF EAGAN
3795 PILOT KNOB ROAD
EAGAN MN
55122

CITY OF EAST BETHEL
2751 VIKING BLVD NE
WYOMING MN
55092

CITY OF EDINA
4801 W 50TH ST
EDINA MN
55424

CITY OF FAIRMONT
114 E 1ST ST
FAIRMONT MN
56031

CITY OF HAM LAKE
15544 CENTRAL AVE NE
ANOKA MN
55303

CITY OF HASTINGS
100 SIBLEY ST
HASTINGS MN
55033

CITY OF INVER GROVE HTGS
8659 COURT HOUSE BLVD
INVER GROVE MN
55075

CITY OF ROBBINSDALE
C LARSON 4221 LAKE RD
ROBBINSDALE MN
55422

CLAWSON CONNIE
HELP CT 317-17TH AV SE
MPLS MN

COLEMAN NICHOLAS
208 STATE CAPITOL
ST PAUL MN
55155

COMMUNITY DESIGN CENTER
118 E 26TH ST
MPLS MN
55404

CONCORDIA COLLEGE
DEAN
MOORHEAD MN
56560

CRAVEN NORMAN
10637 THOMAS AVE S
BLOOMINGTON MN
55431

CROW WING CO PLANNING & A
COURT HOUSE
BRAINERD MN
56401

DAHLKE LOIS M
118 S EAGLE ST
BELLE PLAINE MN
56011

DAILEY THOMAS ECONOMICS L
370 WABASHA ST
ST PAUL MN
55102

DAWSON JEAN MN GOV'T REPORT
ROOM 812 CAPITOL
ST PAUL MN
55155

DAYTON CHAS SIERRA CLUB
800 MIDLAND BANK BLDG
MPLS MN
55401

CITY OF CHAMPLIN
12001 HWY 52
CHAMPLIN MN
5531

CITY OF CHANHASSEN
7610 LAREDO
CHANHASSEN MN
5531

CITY C
205 E
CHASKA
5531

CITY OF CLEAR LAKE
ROUTE 1
CLEAR LAKE MN
5531

CITY OF COLUMBIA HEIGHTS
590 40TH AVE NE
COLUMBIA HGHT MN
5542

CITY C
1313 C
COON R
5543

CITY OF CROOKSTON
PO BOX 374
CROOKSTON MN
5671

CITY OF CRYSTAL
4141 DOUGLAS DRIVE NO
CRYSTAL MN
5542

CITY C
20225
DEEPHA
5533

CITY OF DODGE CENTER
CITY HALL
DODGE CENTER MN
55927

CITY OF DULUTH
CITY HALL
DULUTH MN
55802

CITY C
3795 P
EAGAN
55122

CITY OF E GRAND FORKS
P O BOX 453
E GRAND FORKS MN
46721

CITY OF EDEN PRAIRIE
8950 EDEN PRAIRIE RD
EDEN PRAIRIE MN
55343

CITY C
4801 W
EDINA
55424

CITY OF FRIDLEY
6431 UNIVERSITY AVE NE
FRIDLEY MN
55432

CITY OF GOLDEN VALLEY
7800 GOLDEN VALLEY RD
GOLDEN VALLEY MN
55427

CITY C
15544
ANOKA
55303

CITY OF HOPKINS
1010 1ST ST SO
HOPKINS MN
55343

CITY OF HUTCHINSON
37 WASHINGTON AVE WEST
HUTCHINSON MN
55350

CITY C
8659 C
INVER
55075

CLARKSON J.B.
2350 I.D.S. CENTER
MINNEAPOLIS MN
55402

CLAUSEN PHILLIP
2307 STANDISH ST
ST PAUL MN
55108

CLAWSO
HELP C
MPLS

COLHAPP TED
1294 VALLEY VIEW ROAD
CHASKA MN
55318

COLLIN LAURENCE
RT 2
ISANTI MN
55040

COMMUN
118 E
MPLS
55404

CONSUMER SERVICES DEPT COMM
5TH FLR METRO SQ BLDG
ST PAUL MN
55101

COUNTY ATTYS COUNCIL
40 NO MILTON ST STE 106
ST PAUL MN
55104

CRAVEN
10637
BLOOMI
55431

CUSHMAN J S DAYTON HUDSON
700 NICOLLET MALL
MPLS MN
55402

DAHLKE
118 S
BELLE
56011

DANKERS, KENNETH
1200 WEST FOURTH STREET
RED WING MN
55066

DANIELSON RODNEY L
418 AUDITORIUM
ST PAUL MN
55102

DAWSON
ROOM
ST PAU
55155

DEVELOP DISABILITIES PROGRAM
STATE PLAN 101 CAP SQ
ST PAUL MN
55155

DICKINSON.MRS JOANNE
BOX 1065
MARSHALL MN
56258

DIEH
26 K
ST P
5510

DORSEY MARQUART
2400 1ST NATL BANK BLDG
MPLS MN
55402

DOUGLAS BELL ET AL
2212 AM.NATL BK BLDG
ST PAUL MN
55102

DOW
47 B
MIDL
4864

DUPONT MIKE
5720 EXCELSIOR BLVD
MPLS MN
55416

DZUGAN KEN ST PAUL PLANNING
421 WABASHA ST
ST PAUL MN
55102

EBELING EDWARD H.
161 W. MAIN
PERHAM MN
56573

ECKLUND WM EELLHABER-LARSON
W 1080 1ST NATL BANK
ST PAUL MN
55101

EDEV
PO B
BEMI
5660

ELDER DR JAMES B
11140 WASHBURN AVE SO
BLOOMINGTON MN
55431

ELDRED R W ARMOUR & CO
UNION STOCK YARDS
SO ST PAUL MN
55075

ELME
2901
MPLS
554C

ENDERSON WILLIAM
3644 NICOLLET AVE
MINNEAPOLIS MN
5540

ENNIS A F BOISE CASCADE
PO BOX 713
INTL FALLS MN
56649

ENV
6340
HOPK
5534

ERNEST K LEHMANN & ASSOC.
1409 WILLOW ST.
MPLS MN
55403

ESSE KENNETH
4801 W 50TH ST
EDINA MN
55424

ETH
RM
ST P
551

EWING MRS WM
42 ASTAR RD
BABBITT MN
55706

FAE
130
MPL
554

FARRELL FRANK BUR NOR
RM 1180 176 E 5TH ST
ST PAUL MN
55101

FARSETH PAUL FOOD STAMPS PRO
WELFARE DEPT 690 N ROBT
ST PAUL MN

FEL
W 1
ST
551

FINLEY JAMES F
920 MINN BLDG
ST PAUL MN
55101

FINNEGAN J.R.
55 E. 4TH
ST.PAUL MN
55101

FIT
300
MPL
554

FLEMING FREDERICK A
1860 HIGHLAND PARKWAY
ST PAUL MN
55116

FLADLAND CLINT MN L&P BUR
795 RAYMOND AVE
ST PAUL MN
55114

FOR
203
ST
551

FOX W.E. LINDQUIST & VENNUM
4200 IDSCTR 80 S.8TH ST
MINNEAPOLIS MN
55402

FRANKLIN ROBERT B MPLS TRIB
426 PORTLAND
MPLS MN
55415

FRE
811
DUL
558

26 KENWOOD PKWY
ST PAUL MN
55105

DOW CHEMICAL
47 BLDG
MIDLAND MI
48640

EDEVOLD RUTH
PO BOX 248
BEMIDJI MN
56601

ELMER EDWIN W
2901 PLEASANT AVE
MPLS MN
55408

ENV SERV-GEN RESOURCE CORP
6340 INDUSTRIAL DR
HOPKINS MN
55343

ETHICS COMM
RM 410 STATE OFF BLDG
ST PAUL MN
55155

FAEGRE & BENSON ATTN LIBR
1300 NW BANK BLDG
MPLS MN
55402

FELHABER R S
W 1ST NATL BANK BLDG
ST PAUL MN
55101

FITZGERALD DR BOB
3007 LYNDALE AVE SO
MPLS MN
55408

FORBES GORDON MINN RRS ASSN
203 HANOVER 480 CEDAR
ST PAUL MN
55101

FREDIN CONRAD M
811 FIRST NATL BK BLDG
DULUTH MN
55802

PRESS RM STATE CAPITOL
ST PAUL MN
55101

DUNN OLIVER PLUMBERS LOC
708 SO 10TH ST
MPLS MN
55404

E CENTRAL REG. DEV. COMM
COURTHOUSE 18 N VINE ST
MORA MN
55051

EICHTEN DANIEL
3794 HAZEL
WHITE BEAR LK MN
55110

EMERICK RICHARD A
1908 IDS CENTER
MPLS MN
55402

ERDMAN ROGER TENNANT CO
701 N LILAC DR
MPLS MN
55441

EVANS CHAS.L. PRENTICE-H
ENGELWOOD CLIFFS
NEW JERSEY

FARMERS ELEVATOR ASSN
852 GRAIN EXCH BLDG
MPLS MN
55415

FILTER LOREN
BOX 36
BRITT MN
55701

FITZPATRICK LEO
8138 HENSLOWE AVE S
COTTAGE GROVE MN
55016

FORSBERG AGR SERV
518 SUMMIT AVE
NEW ULM MN
56073

FREDLUND MRS PHYLLIS
RR 4 BOX 37
CANBY MN
56220

FREDRIKSON BYRON ET AL
47TH FLR IDS CENTER M
PLS MN
55402

FRIESEN MILLER A
RAHR BD 624 13TH ST S
VIRIGINIA MN
55792

FRIS
RM 3
ST P
5510

GALVIN M J JR
W2162 1ST NATL BK BLDG
ST PAUL MN
55101

GARDNER HOW - R A JOHNSON
515 WASHINGTON AVE N
MPLS MN
55401

GEBE
220
MPLS
5541

GIEL DAVID
RM B-28 STATE CAPITOL
ST PAUL MN
55155

GLEESON MICHAEL
909 SOC SC BLDG U OF M
MPLS MN
55455

GLEN
3901
MPLS
5542

GOLDBERG PROF MELVIN
WM MITCHELL COL OF LAW
ST PAUL MN
55105

GOODMAN DF TEL CABLE TV
302 E SUPERIOR
DULUTH MN
55802

GRAH
854
MPLS
5540

GREATER MET AREA HOSPITALITY
5152 CEDAR AVE S
MPLS MN
55417

GREEN DEL CITY MGR
BLOOMINGTON CITY HALL
BLOOMINGTON MN
55431

GREE
41 S
ST P
551C

GRUMMERT REV DONALD
1435 ADAMS ST
MPLS MN
55413

GUSTAFSON WALLACE
BOX 567
WILLMAR MN
56201

HANFT PHILIP M
1200 ALWORTH BLDG
DULUTH MN
55802

HANSON WARREN A SKELGAS
PO BOX 1650
TULSA OK
74102

HARC
45 E
ST P
551(

HAUN DR J W GEN MILLS
PO BOX 1113
MPLS MN
55440

HAYES, THOMAS W
700 SELLWOOD BLG
DULUTH MN
55812

HAR
112
MANK
560(

HAVEN ROBT TWIN TN TREATMENT
1706 UNIV AVE
ST PAUL MN
55104

HEAD & TRUHN
1007 SOC LINE BLDG
MPLS MN
55402

HEA
BOX
BEM
566(

HEANEY BILL
30 W SUPERIOR ST
DULUTH MN
55802

HEARING EX.OFF. M GREENBERG
1745 UNIV AVE
ST PAUL MN
55104

HEI
394
MPL
554

HELTZER JAMES DAYTON HUDSON
777 NICOLLET MALL
MPLS MN
55402

HENDRICKSON A WM
100 FREEMAN DRIVE
ST PETER MN
56082

HEN
332
BUR
553

HOLEY GEORGE
1509 SW SIXTH STREET
FARIBAULT MN
55021

HOLMES ELSTIS ET AL
4610 IDS CENTER
MPLS MN
55402

HOPI
391
GOLI
554

FRISCN FRANK NECA
RM 305 200 SC ROBE
ST PAUL MN
55107

GEBERT K L
220 GRAIN EXCH
MPLS MN
55415

GEC A HORMEL & CO LAW DE
PO BCX 800
AUSTIN MN
55912

GLEN. HILLS HOSP.R.VAN HAUER
3901 GOLDEN VALLEY RD.
MPLS. MN
55422

GODIN RALPH J
3824 47TH AVE SO
MPLS MN
55406

GRAHAM THOS H
854 MIDLAND BK BLDG
MPLS MN
55401

GRANATH MARVIN -HONEYWELL
2701 4TH AVE SO
MPLS MN
55408

GREEN GARY J
41 SHERBURNE AVE
ST PAUL MN
55102

GREEN JANET
9773 N SHORE DR
DULUTH MN
55804

H B FULLER CO
2400 KASCTA AVE
ST PAUL MN
55108

HAROLD J WESTIN CONSTRUCTORS
45 E 8TH ST
ST PAUL MN
55101

HARRY RICK
RT 1 BCX 138
KETTLE RIVER MN
55757

HART PATRICK V
112 E LIBERTY BOX 3271
MANKATC MN
56001

HARTFELDT WILL
434 HAMM BLDG
ST PAUL MN
55102

HEADWATERS REG DEV. COMM
BOX 584 MENTAL HEALTH
BEMIDJI MN
56601

HEALTH MANPCWER C LARSCN
717 DELAWARE ST SE
MPLS MN
55440

HEIM PAUL M
3944 IDS CENTER 80 S 8
MPLS MN
55402

HEISENFELT WM
BOX 516
BEMIDJI MN
56601

HENDRICKSCN MRS VIRGINIA
3324 CCUNTRY WOOD DR
BURNSVILLE MN
55337

HINRICHSEN PATRICK
MANKATC FREE PRESS
MANKATC MN
56001

HCPKINS WM.B. DIR.MISCCA
3915 GOLDEN VALLEY ROAD
GOLDEN VALLEY MN
55422

HORNER WALDORF - KAZIUKEW
PO BOX 3260
ST PAUL MN
55165

RM 109 STATE CAPITOL
ST PAUL
55101

PO BOX 130
WILLMAR MN
56201

HUTCHISON R.M. ANOKA CO.COMP
COURT HOUSE
ANOKA MN
55303

HYLAND DEAN
1501 W 50TH ST
MPLS MN
55419

IMS PAUL

ECHO MN

INGEBRIGTSEN DR K H
23 SE 4TH ST
MPLS MN
55414

INTERSTATE POWER RW STEELE
1000 MAIN ST
DUBUQUE IA
52001

IVERSON DR JOS DEPT ED
ST OLAF COLLEGE
NORTHFIELD MN
55057

JAIN NIRMAL ENIV PROCESS
1220 GLENWOOD AVE
MPLS MN
55405

JENOS INC
525 LAKE AVE SO
DULUTH MN
55801

JENSEN MRS GAYNOLD
111 WEST 107TH ST
MPLS MN
55420

JOHANSEN BUS SERV INC
19 DAYTON RD
CHAMPLIN MN
55316

JOHNSON G ROBERT
4344 IDS CENTER
MPLS MN
55402

JOHNSON LEROY
5939 BLUEBIRD ST NW
COON RAPIDS MN
55433

JONES C NORTHSIDE RES REDEV
1800 OLSON MEMORIAL HWY
MPLS MN
55411

KEABLE MIKE
909 6TH AVE N
ST CLOUD MN
56301

KEENAN RICHARD J
4444 IDS BLDG
MPLS MN
55402

KLUZ STEVEN J
1910 1ST NATL BK BLDG
MPLS MN
55402

KNOPP TIMOTHY
COLLEGE FORESTRY U OF M
ST PAUL MN
55108

KOLLER MR & MRS ERWIN A
1568 DULUTH ST
ST PAUL MN
55108

KOPP MRS VERNON
2050 65TH ST E
INVER GR HGHT MN
55075

KRONLOKKEN J E
10048 NORD RD
BLOOMINGTON MN
55437

KROON H CLIFTON
210 E WALNUT
MANKATO MN
56001

HOLT JOHN
517 4TH ST NW
FARIBUALT MN
55021

HOULE MELVIN
881 W HWY 96
SHOREVIEW MN
55112

HUMAN RIGHTS
200 CAPITOL SQ BLDG
ST PAUL MN
55101

HUSEBYE, CRAIG J.
5036 FRANCE S.
EDINA MN
55410

IMAGE
BOX 3215
ST PAUL MN
55165

INGVALSON VERN MN.FARM BU
1976 WOODDALE BOX 43370
ST PAUL MN
55164

INS FED OF MINN
902 SOO LINE BLDG
MPLS MN
55402

IZAAK WALTON MN DIV
111 E FRANKLIN RM-210
MPLS MN
55404

JENSEN ARTHUR, CITY CLK
2215 W OLD SHAKOPEE RD
BLOOMINGTON MN
55431

JENSEN CARL A
127 E MAIN ST
SLEEPY EYE MN
56085

JOHNSON & SANDERSON
ST MARYS HOSPITAL
ROCHESTER MN
55901

JOHNSON CLARENCE IEEW LU 292
3615 37TH AVE S
MPLS MN
55406

JOHNSON M.D. FRUNDT & FRUNDT

BLUE EARTH MN
56013

JOHNSON LANCE J
265 S LAFAYETTE RD
ST PAUL MN
55107

KABLE RICHARD W

BETHEL MN
55006

KAVANEY RICHARD
1220 NORTHERN FED BLDG
ST PAUL MN
55102

KJERVIK DIANE
4302 POWEL HALL U OF M
MPLS MN

KLOSTER MARION PEAVEY CO
730 2ND AVE S
MPLS MN
55402

KNUTSON DR KEITH, BIOLOGY DPT
ST CLOUD STATE
ST CLOUD MN
56301

KNUTSON R N GRANNIS ETAL
F J SCHULT BLDG
ST ST PAUL MN
55075

KRAMER ERNEST W
717 DELAWARE ST SE
MPLS MN
55440

KROEGER CHARLES
122 NW 7TH STREET
FARIBAULT MN
55021

KVB ENGINEERING INC
600 S CO RD 18
MPLS MN
55426

LANAHAN E F - SIBLEY CO
184 E 6TH ST
ST PAUL MN
55101

LANGVIN DAVID
7500 80TH ST S
COTTAGE GROVE MN
55016

LABE
5816
NEW H
5542

LAPP
1200
MINNE
5540

LARSON HANS P DIV HOSP SERV
717 DELAWARE ST SE
MPLS MN
55440

LEAGUE MN MUNIC
300 HANOVER 480 CEDAR
ST PAUL MN
55101

LEAGL
555 W
ST PA
55102

LEG REPORT SERV-P STURDEVANT
PO BOX 3259
ANNAPOLIS MD
2140

LEVEY JESS MET STATE UNIV
METRO SQ RM 121
ST PAUL MN
55101

LEAVE
829 2
MPLS
55414

LIBBEY LEONARD
BOX 17011 NOKOMIS STA
MPLS MN
55417

LINDALL & JONATHAN DEVELOP.
VILLAGE ONE CENTER
CHASKA MN
55318

LOCKN
R R 1
BAUDE
56623

LUTH SOC SERVICE OF MN
2414 PARK AVE
MPLS MN
55404

LYNCH DONALD SIBLEY CO
184 E 6TH ST
ST PAUL MN
55102

MACLIN ALAN ASST ATTY GEN
720 AMERICAN CENTE BLDG
ST PAUL MN
55101

MAHOF RICK CARTER
2850 METRO DR SUITE 431
BLOOMINGTON MN
55420

MALEC
1 SO
NEW U
56073

MANKATO STAT STUDENT SENATE
CENTENNIAL STUDENT UN
MANKATO MN
56001

MANKATO STATE STUDENT ASSN
BOX 58 MANKATO COLLEGE
MANKATO MN
56001

MANTH
1100
CLEVE
44114

MAUL WARREN E
320 S 4TH ST
MPLS MN
55415

MAYO FOUNDATION G ORWOLL
200 FIRST AVE NW
ROCHESTER MN
55901

MCCLU
1061
BLAIN
55434

MCFADDEN G H DISPATCH-PRESS
55 E 4TH ST
ST PAUL MN
55101

MCKIBBON MRS SHIRLEY
11 EVERGREEN LN
BABBITT MN
55706

MCNEIL
41 SHE
ST PAL
55103

MET. WASTE CONTOL COMM.
350 METRO SQ BLG
ST PAUL MN
55101

MET TER MEN ASSN A ROSENTHAL
1821 UNIV AVE
ST PAUL MN
55104

METRO
300 ME
ST PAL
55155

MIDLAND GLASS-HD SPURLING
PO BOX 69
SHAKOPEE MN
55379

MILLER M ADMIN AGENCIES DIV
G19K STATE ADM BLDG
ST PAUL MN
55155

MILLER
ST MAR
ROCHES
55901

5816 AQUILA AVE NO
NEW HOPE MN
55428

828 FIRST AM. BK. BLDG.
DULUTH MN
55802

LAPP LAZAR LAURIE ET AL
1200 BUILDERS EXCHANGE
MINNEAPOLIS MN
55402

LARSON C L
3800 MINNEHAHA AVE SO
MPLS MN
55406

LEAGUE WOMEN VOTERS OF MINN
555 WABASHA
ST PAUL MN
55102

LEG.REF.LIB-Z. DEWITT
RM 111 STATE CAPITOL
ST PAUL MN
55155

LEAVEY THOS
829 22ND AVE SE
MPLS MN
55414

LEWIS CR.G.M JR.
ABBOTT 110 E 18TH ST
MPLS MN
55403

LOCKNER GARY
R R 1 BOX 23
BAUDETTE MN
56623

LOWE DOUG
2701 N LEXINGTON AVE
ROSEVILLE MN
55113

MALECKI JAMES
1 SO STATE ST
NEW ULM MN
56073

MALONE E I COMM LABOR & I
444 LAFAYETTE RD 5TH FL
ST PAUL MN
55101

MANTHEY T J PICKANDS MATHER
1100 SUPERIOR AVE
CLEVELAND OH
44114

MASTOR & MATTSON LTD
315 PEAVEY BLDG
MPLS MN
55402

MCCLURG EUNICE
1061 109TH AVE NE
BLAINE MN
55434

MCDONALD PHILIP M
2077 SELBY AVE
ST PAUL MN
55104

MCNEILLY GREG MNDSVIEW ED AS
41 SHERBURNE AVE
ST PAUL MN
55103

MEIERCTTC, JOAN
1794 SO LEXINGTON
ST PAUL MN
55118

METROPOLITAN COUNCIL LIBRARY
300 METRO SQUARE
ST PAUL MN
55155

MEYER HERBERT
10824 ZENITH AVE S
BLOOMINGTON MN
55431

MILLER PAUL J PHARMACY SERV
ST MARYS HOSP
ROCHESTER MN
55901

MILLER RICHARD A
1020 PLYMOUTH BLDG
MPLS MN
55402

MILLER TOM
2311 PILLSBURY AVE S
MPLS MN
55404

MINN ASSN ELEC COOPERATIVES
4901 W 77TH ST
MPLS MN
55435

MINN CHAP ASSOC BLDRS-CONTRS
7204 W 27TH ST
MPLS MN
55426

MINNESOTA FARMERS UNION
1717 UNIVERSITY AVE
ST PAUL MN
55104

MINN. HOTEL & MTR. ASSN
2001 UNIVERSITY AVE
ST PAUL MN

MINN.MTR.TRANSP. .J.N.DENN
1821 UNIV.
ST.PAUL MN
55104

MINN RESTAURANT ASSN
2001 UNIVERSITY AVE.
ST PAUL MN
55104

MINN STATE BD PHARMACY
717 DELAWARE ST SE #351
MPLS MN
55414

MINN TEAMSTERS CREDIT UNION
2021 HENN AVE E
MPLS MN
55413

MINN WATER RESOURCES BD
RM 206 555 WABASHA ST
ST PAUL MN
55102

MN. ASN.C&IND H.D.PETERSON
480 CEDAR ST.
ST.PAUL MN
55101

MN GRAPHIC DESIGNERS ASSO
PO BOX 24272
MPLS MN
55424

MINN APT ASSN
GRIGGS-MIDWAY BLDG
ST PAUL MN
55104

MINN. ASSN. PET RETAILERS
1115 2ND AVE. SC.
MINNEAPOLIS MN
55403

MINN COMM FOR HANDICAPPED
METRO SQ 492 7TH & ROBT
ST PAUL MN
55101

MINN FOOD RETAILERS ASSN
555 WABASHA
ST PAUL MN
55101

MINN HWYS MANAGEMENT SERVICE
407 HWY BLDG
ST PAUL MN
55101

MINN PETROLEUM COUNCIL
1020 NORTHERN FED BLDG
ST PAUL MN
55102

MINN RETAIL FED INS
131 METRO SP
ST PAUL MN
55101

MINN STATE EMP UNION COUNC 6
236 E PLATO BLVD
ST PAUL MN
55107

MINN TBR PRODUCERS ASSN
200 CHRISTIE BLDG
DULUTH MN
55802

MINN-WISC BOUNDARY AREA COMM
600 2ND ST
HUDSON WI
54016

MINNESOTA AFL-CIO
175 AURORA AVE
ST PAUL MN
55103

MN PUB INT RESEARCH GROUP
3036 UNIV AVE SE
MPLS MN
55414

555 WABASHA RM 209
ST PAUL MN
55102

55 SHERBURNE AVE
ST PAUL MN
55103

S

MINN ASSN VOL SOC SERVICE
1821 UNIV SUITE 389
ST PAUL MN
55114

MINN ASSN WATERSHED DIST'

ADA MN
56510

D

MINN COMMUNITY DEVELOP SERV
512 ROSSMOR BLDG
ST PAUL MN
55101

MINN DEPT HEALTH J C MCKA
717 DELAWARE S E
MPLS MN
55440

MINN GOV ENG COUNCIL
2400 SHERWOOD HILL RD
MINNETONKA MN
55343

MINN HEREFORD-LJ SCHAFER

BUFFALO LAKE MN
55314

VICE

MINN LAND USE COMMITTEE
4344 IDS CENTER
MPLS MN
55402

MINN LP GAS ASSN
7515 WAYZATA BLVD 106
MPLS MN
55426

MINN POLLUTION CONTROL AGCY
1935 W CO RD B2
ROSEVILLE MN
55113

MINN POULTRY & HATCHERY A
BOX 158
MADELIA MN
56062

MINN RETAIL HARDWARE ASSN
3033 EXCELSIOR BLVD 313
MPLS MN
55416

MINN STATE BAR ASSN
100 MINN FED BLDG
MPLS MN
55402

INC 6

MINN STATE MEDICAL ASSOC
STE 900 AM NATL BK BLDG
STPAUL MN
55101

MINN STATE RETIREMENT SYS
529 JACKSON ST
ST PAUL MN
55101

MINN. TURKEY GROWERS ASSN
2383 UNIV AVE
ST PAUL MN
55114

MINN VETERANS MED ASSN
2175 W HWY 36
ROSEVILLE MN
55113

COMM

MIXA FRANK LK MNTKA CONS DIS
402 E LAKE ST
WAYZATA MN
55391

MN AUTOMOBILE DEALERS ASS
277 UNIV AVE
ST PAUL MN
55103

MN. BD OF NURSING
717 DELAWARE ST SE
MPLS MN
55414

MN ELECTRICAL ASSN
3100 HUMBOLT SO
MPLS MN
55408

JP

MN REP STATE CENTRAL COMM
555 WABASHA AVE
ST PAUL MN
55102

MN SOC SERV ASS J HOOD
614 PORTLAND
ST PAUL MN
55102

MURPHY R C
RM 301 M MPLS CITYHALL
MPLS M
55415

MOOD R BLOOMINGTON HLTH D
10200 PENN SQ
BLOOMINGTON MN
55431

MOSTCA
PO BOX J
PERHAM MN
56573

MOTOR VEHICLE MFRS ASSN
411 MAIN ST (215)
ST PAUL MN
55102

MPLS CITY ATTORNEY
325M CITY HALL
MPLS MN
55415

MPLS STAR PRESS ROOM
STATE CAPITOL
ST PAUL MN
55101

MURPHY DIANA E
4200 IDS-LINDQUIST VENN
MPLS MN
55402

MURPHY PATRICK SSR INC
BOX 986 COURTHOUSE STA
ARLINGTON VA
22216

NASS GEO V HENN CO GEN HOSP
5TH AND PORTLAND AVE
MPLS MN
55415

NATL CAR RENTAL ATT D MIT
5501 GREEN VALLEY DR
MPLS MN
55437

NCEC INC C/O DR DAHLBERG
CONCORDIA COLLEGE
MOORHEAD MN
56560

NELSON HOWARD I

LINDSROM MN
55045

NO SUB MONTESSORI-S SADDLER
2487 HELEN COURT
NO ST PAUL MN
55109

NORTH CENTRAL ELEC ASSN
PO BOX 202
BATTLE LAKE MN
56515

NW BELL TEL CO LEGAL DEPT
224 S 5TH ST RM 2000
MPLS MN
55402

NW COUNTRY ELEVATOR ASSN
802 GRAIN EXCH BLDG
MPLS MN
55415

O'BRIEN J.DENNIS
1100 1ST NATL.BANK BLDG
MINNEAPOLIS MN
55402

OLOFSON ARTHUR MBO & MAINC
927 SOO LINE BLDG
MPLS MN
55402

OLSON KATHLEEN
192 SEYMOUR AVE SE
MPLS MN
55414

PARKER SANDY
7480 CHANHASSEN ROAD
EXCELSIOR MN
55331

PATTISON ORVIS
BOX 645
WILLMAR MN
56201

PETERSEN DOUG ESIDE NEIGHBOR
HOOD SERV 1929 2ND STNE
MPLS MN
55418

PETERSON MYRON D
ROUTE 2 BOX 99
SACRED HEART MN
56285

MN ST PHARMACEUTICAL ASSN
2469 UNIVERSITY AVE
ST PAUL MN
55114

MORTON BUILDINGS INC
R #1
FOLEY MN
56329

MPIRG
BOX 45 ST MARYS COLLEGE
WINONA MN
55987

MPLS TRIBUNE CITY DESK
425 PORTLAND AVE
MPLS MN
55415

MURPHY PATRICK DUFFY
1440 SUMMITT AVE
ST PAUL MN
55105

NATL COUNCIL JEWISH WOMEN
4330 CEDAR LK RD
MPLS MN
55416

NEREN MADONNA
376 NEAL AVE S
AFTON MN
55001

NURSING HOME ADMRS BD EXAMRS
RM 340 717 DELAWARE SE
MPLS MN
55414

NW REG. DEV. COMM
425 WOODLAND AVE
CROOKSTON MN
56716

O'CONNELL RAY
MN GAS CO 733 MARQ AVE
MPLS MN
55402

OTTER TAIL POWER CO.
215 S. CASCADE ST.
FERGUS FALLS MN
56537

PAYNE COL ALVIN

DEGRAFF MN
56233

MN STATE SER BLIND-K NATARDY
1745 UNIVERSITY AVE
ST PAUL MN
55104

MOSS DR JEROME
125 PEIK 159 PILLSBURY
MPLS MN
55455

MPLS ASSN RETARDED CITIZENS
3100 W LAKE ST
MPLS MN
55416

MT OLIVET ROLLING ACRES
R 1 BOX 576
EXCELSIOR MN
55331

NATL FAMILY INS CO
2147 UNIV AVE
ST PAUL MN
55114

NEUMAN RALPH W
RT 2 BOX 125
EMBARRASS MN
55732

NURSING HOME RES ADV CO.
111 E FRANKLIN S210
MPLS MN
55404

NYQUIST DEAN A
3707 53RD PL N
BROOKLYN CTR MN
55429

OFFICE OF THE GOVERNOR
130 STATE CAPITOL
ST PAUL MN
55101

PAYNE WM B
2400 FIRST NATL BK BLDG
MPLS MN
55402

MOFF
RM 3
MPLS
5541

MLSTC
PO BO
PERHA
5657

MPLS
325M
MPLS
5541

MURPH
4200
MPLS
55402

NASS
5TH A
MPLS
55415

NCEC
CONCO
MOORH
5656

NC SU
2487
NC ST
5510

NW BE
224 S
MPLS
55402

GLOFS
927 S
MPLS
55402

PARKE
7480
EXCEL
55331

PETER
HOOD
MPLS
5541

PFEIFER AND SHULTZ, INC
1433 UTICA AVE S
MPLS MN
55416

PHAR MFGRS ASSN WM D PATTON
1155 15TH ST NW
WASHINGTON DC DC
20005

PF
45
ST
55

POPOVICH PETER S
314 MINN BLDG
ST PAUL MN
55101

PORTER DAVID
3002 27 AVE S
MPLS MN
55406

PO
TR
56

POSS DONALD G
6301 SHINGLE CREEK PKWY
BROCKLYN CTR MN
55430

POYZER ROBT
BOX 675
FERGUS FALLS MN
56357

PR
22
CC
55

PULSCHER RBT SPRINGSTED INC
813 OSBORN BLDG
ST PAUL MN
55102

RALPH BURKE ASSOCIATES
5200 W 73RD ST
MPLS MN
55435

RAMSEY CO MEDICAL SOC
908 AM NATL BK BLDG
ST PAUL MN
55101

RA
79
MP
55

REARDON MRS HELEN
1125 S E 6TH ST
WILLMAR MN
56201

REID DAVID H
6469 N GRAHAM RD
INDIANAPOLIS IN
46220

RE
21
HO
55

REGION NINE DEV. COMM.
709 N FRONT ST
MANKATO MN
56001

REINO O LAINE 3M COMPANY
3M CENTER
ST PAUL MN
55101

RE
30
ST
55

RICHARDSON THOS
7851 METRO PKWY S 103
MPLS MN
55420

RICHARDS MONTGOMERY ET AL
1430 RAND TOWER
MPLS MN
55402

RI
PO
MP
55

ROBBIE JOSEPH
904 CARGILL BLDG NO CTR
MPLS MN
55402

ROBERTS DR ALAN
BOX 297 MAYO U OF M
MPLS MN
55455

RO
12
ST
55

ROSS ROY J
CLK TREAS
LITCHFIELD MN
55355

SAX DOVE & STENSON
310 ENDICOTT BLDG
ST PAUL MN
55101

SE MN REG DEV COMM
301 MARQ BK BLDG
ROCHESTER MN
55901

SP
AR
WI
55

ST PAUL FOOD RETAILERS ASSN
1220 ARCADE
ST PAUL MN
55106

SW REGIONAL DEV COMM
2811 BDWY
SLAYTON MN
56172

SO
DI
MO
56

PHILLIPS LEGISLATIVE SERVICE
459 RICE ST
ST PAUL MN
55103

PINNETTI NICK M HALEY & A
40 CENTRAL PARK S
NEW YORK NY
10019

PORTER LYLE O

TRACY MN
56175

PORT AUTH CITY OF ST PAUL
330 MINNESOTA BLDG
ST PAUL MN
55101

PRAUSE JOS.C.
2220 105TH AVE.N.W.
COON RAPIDS MN
55433

PROCTOR&GAMBLE L THEOHAR
IVORYDALE TECH CENTER
CINCINNATI OH
45217

RADMAN RICHARD-LABOR TEMP
418 AUDITORIUM
ST PAUL MN
55102

RAUENHORSTCORP-RONALD G KIRK
7900 XERXES S S-2200
MPLS MN
55431

REAGAN MICHAEL
% MINN LEARNING CTR
BRAINERD MN
56401

RED OWL STORES INC
215 E EXCELSIOR AVE
HOPKINS MN
55343

REGION FIVE REG. DEV. COM
102 6TH ST N
STAPLES MN
56479

RENNER R.H. ST PAUL AREA CC
300 OSBORN BLDG.
ST PAUL MN
55102

RENQUIST ARTHUR NSP CO
414 NICOLLET MALL
MPLS MN
55401

RIEKE DAVID
PO BOX 9311
MPLS MN
55440

ROE DAVID
175 AURORA
ST PAUL MN
55103

ROBERTS DAVID E
1260 NW NATL BK BLDG
ST PAUL MN
55101

ROSS ALFRED
6356 WARE RD
LINO LAKES MN
55014

SANFORD S M
7000 PORTLAND AVE
RICHFIELD MN
55423

SPRAGUE CHARLOTTE B
AREA HOSPITAL BOX 339
WINDOM MN
56101

ST PAUL BUR HLTH DR P COX
555 CEDAR ST
ST PAUL MN
55101

SCARBOROUGH WILLIAM
DIV.ED. U.M.
MORRIS MN
56267

SCHAEN ETHEL
1745 UNIVERSITY AVE
ST PAUL MN
55104

T SCHMIDT LARRY WCCO-TV NEWS
50 S 9TH ST
MPLS MN
55402

SCHMIDT WARREN WELLCOME M
GARDEN CITY MN
56034

SCHWARTAU NEAL METH HOSP
201 W CENTER ST
ROCHESTER MN
55901

SCHWERMAN EARL JR
1535 8TH AVE SE
ROCHESTER MN
55901

SCHROEDER ALFRED H
2172 CARROLL AVE
ST PAUL MN
55104

SELECTVISION INC FR VALEN
1 DAG HAMMARSKJOLD PL
NEW YORK NY
10017

SENATE GOV OP COMM
RM 303 STATE CAPITOL
ST PAUL MN
55155

SHABATURA EUGENE H
2833 LAKE AVE SO
DULUTH MN
55811

SILVERMAN JUDITH
8545 W 28TH ST
ST LOUIS PARK MN
55426

SITE ENGINEER INC
12 OLD DEERFIELD RD
WELCH MN
55089

SMITH MICHAEL
75 DE KALB AVE
BROOKLYN NY
11201

SNELL LYN
BOX 314
EDEN VALLEY MN
55329

SODERMAN ANTHONY
1414 FOSHAY TOWER
MPLS MN
55402

STANSFIELD ARLENE LAND O
PO BOX 116
MPLS MN
55440

R STD AM LIFE & ANNUITY CO
3801 W 50TH ST
MPLS MN
55410

STEELWORKERS CREDIT UNION
BOX 250
BABBITT MN
55706

SULLIVAN J KIRK
PO BOX 200
BOISE ID
83701

SULLIVAN JEANETTE
COIC SW STATE UNIV
MARSHALL MN
56258

R SWANSON BURT E
W-2162 1ST NATL BK BLDG
ST PAUL MN
55101

SWANSON DALE
P O BOX 335
FOREST LAKE MN
55025

TATE VERN 3M CO
3M CENTER 220/6W
ST PAUL MN
55101

TIMESAVERS INC ATT R S VOLD
5270 HANSON COURT
MPLS MN
55422

TWIN CITIES PIPING IND AS
2829 UNIV SE SUITE 304
MPLS MN
55414

SCHLICHT REV ROBT
611 W MAIN ST
BELLE PLAINE MN
56011

SCHMIDT F W.TCHRS RETIREMENT
302 CAPITOL SQ BLDG
ST PAUL MN
55101

SCHMID
50 S 9
MPLS
55402

SCHNEIDER MAHLON
GREEN GIANT
LESUEUR MN
56058

SCHUTZ LINDA
RM 328 CAPITOL BLDG
ST PAUL MN
55155

SCHWAR
201 W
ROCHES
55901

SCHWINN ROBT.P.
1400 SOO LINE BLDG.
MPLS. MN
55402

SCHNEIDER & NEESER
706 1ST ST SO PO BX 876
WILLMAR MN
56201

SCHROE
2172 C
ST PAU
55104

SENATE COUNSEL OFFICE
ROOM 480 STATE OFF BLDG
ST PAUL MN
55055

SENATE FINANCE COMMITTEE
ROOM 121 STATE CAPITOL
ST PAUL MN
55155

SENATE
RM 303
ST PAU
55155

SHAW ROBERT M
616 MOBIL OIL BLDG
MPLS MN
55402

SIAS JACK W
BOX 4366-1573 SELBY AVE
ST PAUL MN
55104

SILVER
8545 W
ST LOU
55426

SIX EAST REG. DEV. COMM.
311 N 6TH ST
WILLMAR MN
56201

SMERIKA WN.
BOISE CASCADE PAPERS
INTL FALLS MN
56649

SMITH
75 DE
BROOKL
11201

SODER, R.W. U OF M
RM 248C CLASS OFF BLDG.
ST PAUL MN
55108

SODERBERG HAROLD J
1500 MIDWEST PLAZA BLDG
MPLS MN
55402

SODERM
1414 F
MPLS
55402

STATE & FEDERAL AGENCIES
1101-15TH NW
WASHINGTON DC
20005

STATE BD VETERINARY EXAMINER
C/C DR A C SPANNAUS DVM
WACONIA MN

STD AM
3801 W
MPLS
55410

STOLPESTAD BROWN & SMITH
1550 NW BK BLDG
ST PAUL MN
55101

STUPKA & MOREM
MIDTOWN BLDG
AUSTIN MN
55912

SULLIV
PO BOX
BOISE
83701

SUMMIT NATL BANK D L MORRILL
205 AURORA AVE
ST PAUL MN
55103

SUSSEL CO.ATTN:TED SCHWENKER
1850 COMO AVE.
ST PAUL MN
55108

SWANSO
W-2162
ST PAU
55101

SWANSON MORTIMER C
5[illegible] FRANCE AVE S
EDINA MN
55410

TENNESSEN SEN ROBERT J
RM 309 STATE CAPITOL
ST PAUL MN
55165

THOMPSON HESSIAN ET AL
1500 MIDWEST PLAZA BLDG
MPLS MN
55402

TIMESA
5270 F
MPLS
55422

UNION STOCK YARDS
ATTN PRES
SO ST PAUL MN
55075

UTLE
4610
MPLS
5540

VANDERVOORT T J MET WASTE
350 METRO SQUARE BLDG
ST PAUL MN
55101

VAN DRAKE STEPEN R
PO BOX 2134
TRIPOLI LIBYA N
ARAB

VAN
700
DULU
5580

VIITALA, W.C. HONEYWELL
HONEYWELL PLAZA
MPLS MN
55408

VILLAGE OF WOODBURY
2100 RADIO DRIVE
WOODBURY MN
55042

VCSS
1112
BLAI
5543

WALTERS THOMAS MN MFG HOUSE
4530 W 77TH ST STE 227
MPLS MN
55435

WALZ
ANOK
ANOK
5530

WANQUIST ALLEN
RM 252 FEDERAL BLDG
ST PAUL MN
55101

WATERS, DONNA M.
110506 WINDMILL COURT
CHASKA MN
55318

WELK
414
MPLS
5540

WHITLOCK A G
ECON LAB OSBORN BLDG
ST PAUL MN
55102

WHITLOCK MARSHALL
RM 433 STATE OFFICE BLD
ST PAUL MN
55155

WHIT
7316
NEWP
5505

WM. MITCHEL COLLEGE LAW LIB.
2100 SUMMIT AVE.
ST. PAUL MN
55105

WILEY ENTERPRISES
101 5TH AVE SE
OSSEO MN
55369

WILL
2711
MPLS
5541

WIS FEEDER PIG MARKET CO-OP

FRANCIS CREEK WI

WOLKERSTORTER THEODORE
676 17TH AVE NW
NEW BRIGHTON MN
55112

WOZN
401
ST P
5510

4610 IDS CENTER
MPLS
55402

VAN EVERA MUNDT ET AL
700 TORREY BLDG
DULUTH MN
55802

VOSS REV GORDON O
11120 NE 7TH ST
BLAINE MN
55434

WALZ SAM CO ADMINISTRATION
ANOKA CTY COURTHOUSE
ANOKA MN
55303

WELK G V NORTHERN STATES
414 NICOLLET MALL
MPLS MN
55401

WHITING RALPH
7316 BAILEY ROAD
NEWPORT MN
55055

WILLETTE MARY
2711 W 47TH STREET
MPLS MN
55410

WOZNIAK D D
401 FIRST FED BLDG
ST PAUL MN
55101

VERRILL JOHN E
DEPT SECONDARY ED UOF M
DULUTH MN
55812

VOS. LEROY
2137 BURNS AVE
ST PAUL MN
55119

WAMPLER LINUS DIR USW OF
609 PROVIDENCE BLDG
DULUTH MN

WEST CENTRAL REG. DEV.
ADM BLDG,COMMUNITY COLL
FERGUS FALLS MN
56537

WILCOX J PATRICK
1220 NORTHERN FED BLDG
ST PAUL MN
55102

WILSON R GARY PPG INDUST
1 GATEWAY CENTER
PITTSBURGH PA
15222

WYANT CLINTON W ATTY

ATKIN MN
56431

ZIMMERMAN & OFFERMAN
CAMBRIDGE STATE HOSP
CAMBRIDGE MN
55008

Jake Crandall, Atty.
The Minnesota State Automobile Assn.
7 Travelers Trail
Burnsville, Minnesota 55337

Russ Allen
Minnesota Timber Producers Assn.
200 Christie Building
Duluth, Minnesota 55802

James Hill
Associated Dairies Federation
Northern Region
P.O. Box 455
New Ulm, Minnesota 56073

Bob Johnson
Executive Director
Minnesota Good Roads
3402 University Avenue S.E.
Minneapolis, Minn. 55414

Vern Ingvalson
Minnesota Farm Bureau
3110 Wooddale Drive
St. Paul, Minnesota 55119

Jack Ring,
Legislative Liaison,
Land O' Lakes, Inc.
614 McKinley Place
Minneapolis, Minnesota 55413

Abe Rosenthal
Minnesota Transport Services Assn
1821 University Avenue
St. Paul, Minnesota 55104

~~Peter~~ Ed E. Sletton
Minnesota Assn. of Cooperatives
55 Sherburne Avenue
St. Paul, Minnesota 55103

Mr. Wes Hallman
Associated Motor Carriers Tariff
Bureau, Inc.
1745 University Avenue
St. Paul, Minnesota 55104

Mr. Jim Denn,
Executive Director,
Minnesota Motor Transport Assn.
1821 University Avenue
St. Paul, Minnesota 55104

Mr. James Ammerman
Minnesota Permit Truckers Assn.
Willmar, Minnesota

Don Schiel
Minnesota Agri-Growth Council
6950 France Avenue South
Edina, Minnesota 55424

Robert T. Thornburg,
Executive Secretary
Minnesota Petroleum Council
446 Builders Exchange
Minneapolis, Minnesota 55402

Midland Cooperatives Inc.
I-694 at Main Street N.E.
Minneapolis, Minnesota 55421

Minnesota Railroads Assn.
203 Hanover Building
480 Cedar Street
St. Paul, Minnesota 55101

Jerry Krogman,
Executive Director,
Northwest Petroleum Assn.
2345 Rice Street
Suite 173
St. Paul, Minnesota 55113

Marvin Daggett
Daggett Truck Lines
Frazee, Minnesota 56544

Darrell Flury
Flury Trucking
Box 466
201 4th Street N.E.
Dodge Center, Minnesota 55977

Robert Adamek,
Executive Secretary
Minnesota Farmers' Elevator Assn.
852 Grain Exchange Building
Minneapolis, Minnesota 55415

Hugh Cosgrove,
President
Minnesota Food Retailers
555 Wabasha Street
Suite 215
St. Paul, Minnesota 55102

Ken Austin,
Executive Secretary,
Retail Farm Equipment
129 East Broadway
Owatonna, Minnesota 55060

ADDITIONAL NAMES FOR THE GENERAL LIST

City of Jackson	City Hall	Jackson, Mn. 56143
City of LaCrescent	P.O. Box 142	LaCrescent,Mn. 55947
City of Lake Elmo	11194 Upper 33rd St.	Lake Elmo,Mn. 55042
City of Lake Independence	Route 1 Box 123A	Maple Plain, Mn. 55359
City of Lakeville	8830 207th St. W.	Lakeville, Mn. 55044
City of Litchfield	126 No. Marshall	Litchfield, Mn. 55355
City of Little Canada	515 Little Canada Rd.	Little Canada, Mn. 55117
City of Little Falls	100 7th Ave. N.E.	Little Falls, Mn. 56345
City of Maple Grove	9401 Fernbrook Lane	Maple Grove, Mn.
City of Maplewood	1380 Frost Ave.	Maplewood, Mn. 55109
City of Mendota Htgs.	Bank Bldg. 750 So. Plaza Dr.	St. Paul, Mn. 55120
City of Minneapolis	300 Public Service Center	Mpls, Mn. 55415
City of Minneapolis	220 Grain Exchange Bldg.	Mpls, Mn. 55415
City of Minneapolis	3801 66th Ave. No.	Brooklyn Center, Mn. 55429
City of Minnetonka	14600 Minnetonka Blvd.	Minnetonka, Mn. 55343
St. of Mn. Bldg. Code Div.	408 Metro Sq. Bldg.	St. Paul, Mn. 55101
City of Moorhead	Box 779,City Hall	Moorhead, Mn. 56560
City of Morris	City Hall	Morris, Mn. 56244
City of Moundsview	2401 Highway #10	St. Paul, Mn. 55113
City of Mountain Lk.	City Hall	Mountain Lk., Mn. 56159
City of New Brighton	803 5th Ave. N.W.	New Brighton, Mn. 55112
City of New Hope	4401 Xylon Ave. No.	New Hope, Mn. 55428
City of Northfield	304 So. Division	Northfield, Mn. 55057
City of Oakdale	1584 Hadley Ave. So.	Oakdale, Mn. 55119
County of Olmsted	Public Works Dept.	1421 Southeast Third Ave. Rochester,Mn.
City of Orono	P.O. Box 66	Crystal Bay, Mn. 55323
City of Plymouth	3025 Harbor Lane	Plymouth, Mn. 55441
City of Proctor	200 Second St. City Hall	Proctor, Mn. 55810
City of Ramsey	14100 St. Francis Dr.	Anoka, Mn. 55303

City of Red Lake Falls	Box 448	Red Lake Falls, Mn. 56750
City of Richfield	6700 Portland Ave.	Richfield, Mn. 55423
City of Robbinsdale	4221 Lake Road	Robbinsdale, Mn. 55422
City of Rochester	1421 3rd Ave. S.E.	Rochester, MN 55901
City of Rosemount	Box 455	Rosemount, MN 55068
City of Roseville	2701 No. Lexington Ave.	Roseville, MN 55113
City of St. Anthony	2900 Kenzie Terrace	Mpls., MN 55418
City of St. Cloud	City Hall	St. Cloud, MN 56301
City of St. Louis Park	5005 Minnetonka Blvd.	St. Louis Park, MN 55416
City of St. Paul	445 City Hall	St. Paul, MN 55102
City of St. Peter	Box 270	St. Peter, MN 56082
City of Savage	12305 Quentin Ave. So.	Savage, MN 55378
Scott County Bldg. Official	428 So. Holmes St.	Shakopee, MN 55379
City of Shakopee	129 E. 1st Avenue	Shakopee, MN 55379
City of Shoreview	4665 No. Victoria St.	Shoreview, MN 55112
City of So.St.Paul	125 3rd Ave. No.	So. St. Paul, MN 55075
City of Spring Lake Park	1301-81st Ave. N.E.	Spring Lake Park, MN 55432
City of Thief River Falls	P.O.Box 528	Thief River Falls, MN 56701
City of Warren	City Hall	Warren, MN 56762
Washington County	14900 - 61st St. No.	Stillwater, MN 55082
City of Wayzata	600 Rice Street	Wayzata, MN 55391
Township of White Bear	1281 Hammond Rd.	White Bear Lake, MN 55110
City of White Bear Lake	250 Miller Ave.	White Bear Lake, MN 55110
City of Windom	444-9th Street	Windom, MN 56101
City of Woodbury	2100 Radio Drive	Woodbury, MN 55041

The Following Names on the General Mailing List can be sent through Interoffice Mail

Brubacher, Richard, Comm. Adm., 208 Adm. Bldg.

Christiansen, Fredrik, Rm 505, Capitol Square Bldg.

Coleman, Nicholas, 208 State Capitol

Consumer Services Dept. Comm., 5th Floor, Metro Square Bldg.

Develop Disabilities Programs, State Plan, 101 Capitol Square Bldg.

Dispatch Pioneer Press, Press Rm, State Capitol

Ethics Comm., Rm 410, State Office Bldg.

Farseth, Paul, Welfare Dept., 690 N Robert Street, St. Paul

Giel, David, Rm B-28, State Capitol

House Appropriations Comm., Rm 109 State Capitol

Human Rights, 200 Capitol Square Bldg.

Human Services 414 Lafayette Rd., 5th Floor

Leg. Ref. Lib-Z. Dewitt, Rm 111, State Capitol

Levey, Jess, Met. State Univ., Metro Square Bldg., Rm 121

McLellan, Larkin, 215 Adm. Bldg. St. Capitol
Maclin, Allen -Spec.Assist. Atty. Gen. 720 American Center Bldg. St..Paul
Malone, E.I., Comm. Labor & Industry, 444 Lafayette Rd., 5th Floor

Met. Waste Control Comm., 350 Metro Square Bldg.

Metropolitan Council Library, 300 Metro Square

Miller, Michael, Admin. Agencies Div., G19K State Admin. Bldg

Minn Comm for Handicapped, Metro Square

Minn Pollution Control Agency, 1935 W Co Rd B2, Roseville

Minn State Retirement System, 529 Jackson St

Minn Water Resources Bd, Rm 206, 555 Wabasha St.

Mpls Star Press Room, State Capitol

Office of the Governor, 130 State Capitol

Schmidt, H.W. Teachers Retirement, 302 Capitol Square Bldg.

Schutz, Linda, Rm 328 Capitol Bldg.

Senate Coun. Office, Room 480, State Office Bldg.

Senate Finance Comm., 121 State Capitol

Senate Gov. Op. Comm. Rm 303, State Capitol

Senator Robert J. Tennessen, 309 State Capitol

Vandervoort, T.J., Met. Waste, 350 Metro Square Bldg.

Whitlock, Marshall, Room 433, State Office Bldg.

PUBLIC SERVICE

Anderson Trucking Service, Inc., 203 Cooper Avenue North, St Cloud 56301

Barrett, Colin, Gen.Services Adm., Transportation & Communications Service, Washington, DC 20405

Bowar, C.L., Minnesota AAA, Burnsville 55378

Cassidy, Adrian, C., NW Bell Telephone Co., 224 South 5th Street, Mpls 55402

Crist, L. J., 805 Jeffries, Cherokee, IA 51012

Dickinson, A. James, 1200 NW Nat'l Bank Bldg., 55 East 5th Street, St Paul 55101

Greater Mpls Chamber of Commerce, (Traffic Dept.) 15 South 5th Street, Mpls 55402

Great Northern Railway Company, Law Dept., Rm 1120, 175 East 4th Street, St Paul 55101

Herdt, Roger, 500 Northwestern Nat'l Bank Bldg, St Paul 55101

Higgins, J.C., Brotherhood Rwy. Clks., 2317 West 7th Street, Duluth 55802

Johnson, Gene P., 514 First Nat'l Bank Bldg., Fargo, ND 58102

Logman, F.F. Swift & Co., So St Paul 55075

Nieman, Charles E., 1160 Northwestern Bank Bldg., Mpls 55402

Pooler, Albert L., MN Gas Co., 733 Marquette Avenue, Mpls 55402

Port Authority of City of St Paul, 60 East 4th Street, St Paul 55101

Rahr, Frederick, 8301 West 108th Street, Bloomington 55438

Sommers, Gene R., 414 Nicollet Mall, Mpls 55422

Western Oil & Fuel Company, Attn: J.W. Powers, 227 Colfax Ave North, MPls 55405

TRUCK & BUS DIVISION

Amalgamated Transit Union, Div., 1150, Attn: O.V. Clausen, 517 Produce Bank Bldg. Mpls 55402

Lehman Transport, 1482 Como, St Paul 55113

Suburban Transports, Inc., 721 Plymouth Aven, Mpls 55411

Wilson Transport Service, 1634 Quentin, Mpls 55416

Association of Casualty and Surety Executives, 60 John St, New York, NY

Bowar, C.L., Minnesota AAA, Burnsville 55378

Higgens, J.C., Brotherhood Rwy, Clks, 2317 W. 7th Street Duluth

Hoglund United Sales, Inc., South Hwy 25, Monticello

Hopkins, Bill, 2004 Lyndale Avenue South, Mpls 55405

Matthias, Dr. Howard, 329 Brown Hall, St Cloud State College, St Cloud 56301

Minnesota School Bus Operators Association, Faribault 55021

Nelson-Zepper, 9150 Central Avenue NE, Blaine 55434

Perley A. Thomas, Car Works, Inc., Attn: Carroll Graham, High Point, North Carolina
(School bus laws only)

St Paul Motorcycle Escort Club, Inc., PO Box 3264, St Paul 55101

Shields, J.B., Driver Ed. Range, 1000 N Snelling Avenue, St Paul 55108

Stern, Philip J., 1234 Soo Line Bldg., Mpls (Re driving Instructor & school)

Please Note:

If you intend to supplement this list with other lists when mailing a hearing notice, please compare lists and eliminate duplicate notices.

Thank you.

ALSO
NOTIFY ALL INTERESTED STATE DEPARTMENTS, BOARDS AND COMMISSIONS
AND
PLEASE SORT OUT INTEROFFICE MAIL FROM LABELS

Airlake Industrial Park, Box 517, Lakeville, 55044

Amen, Harry J., Star Route 2, Pequot Lakes 56472

Amundson Flying Service, Route 1, Box 175, Bricelyn 56014

Andersen, Wayne W., Route 1, Redwood FAlls 56283

Aqu[illegible]rol Corporation, 2258 Terminal Road, St Paul 55113

Ayer, John E., Ayer Aviation Aero, Municipal Airport, LeSueur 56058

B & J Aerial Spray Service, Humboldt 56731

Beech Aero Center of Mpls, 13601 Pioneer Trail, Eden Prairie 55343

Benson Flying Service, 504 18th Street, North, Benson 56215

Bergemann Aerial Crop Service, Route 1, Box 114, Garden City 56034

Bi[illegible], Donal L., Winsted Municipal Airport, Winsted 55395

Block, E.J., 619 South Saratoga, St Paul 55116

Bohman Airways, Inc., Island View Route, Ranier 56668

Brainerd-Crow Wing Co. Airport Commission, City Hall, Brainerd, 56401

Call, O'Wild Air, Route 5 Mankato Airport, Mankato 56001

Ch[illegible]les Aerial Spray, Hancock 56244

Crystal Shamrock, 6000 Douglas Drive North, Mpls 55429

Deel, Dave, Jackson 56143

Duluth, Airport Authority, John C. Grinden, Duluth Int'l Airport, Duluth 55811

Ekstrom, Reynold, Route 2, Cass Lake 56633

Elmo Aero, Inc., Lake Elmo Airport, Lake Elmo 55042

Erickson, Clayton, Route 2, Hawley 56549

Flying Scotchman, Inc., 5201 Irving Avenue North, Mpls 55430

Garrett, Viola M., City Clerk-Treas., Pine River 56474

Gardner, Burkhardt & Schulman, Attn: A. Shulman, 112 7th Street NE, Rochester 55901

Greeley, Don, PO Box 822, Mankato 56001

Haberer, Herman H., 22905 West Martin Lake Drive NE, Stacy 55079

Halvorson, Thomas L., Halvair Div. Duluth Int'l Airport, Duluth 55811

Hart, Patrick V., 112 East Liberty Street, Mankato 56001

Hay, Mr. & Mrs. Frank B., Route 5, Box 460, Brainerd, 56401

Hoffman's Crop Spraying Service, Route 2, Nicollet 56074

Horton, Don, 1160 Northern Federal Bldg., St Paul 55102

Hovda, James A., 4701 Elliot Avenue South, Mpls 55407

Ingle, Jim, Ingle Spraying Service, Fort Pierre, South Dakota 57532

International Jet Inc., Box 170-D, Lakeville 55044

Johnson, John Arlen, Sacred Heart 56285

Jose, Dorothy, City Clerk-Treasurer, Stephen, 56757

Klaphake, Ronald, City Hall, Morris 56267

Kloos, Lawrence C., Jr., Route 1, Barrett 56311

Korkki Aviation Inc., International Airport, Duluth 55811

Lange, Alden W., Flight Training Ct., Int., 10100 Flying Cloud Drive, Eden Prairie 55343

L.L. LeJeune Company, P.O. Box 19070, 118 West 60th Street, Mpls 55419

Matson, C.E., 2368 Joy Avenue, White Bear Lake 55110

Marine Iron & Ship Bldg., Co., 325 Lake Avenue South, Duluth 55801

McCall Aviation, Route 4, Box 57, Montevideo, 56265

Mesaba Aviation, 2002 Airport Road, Grand Rapids 55744

Midwest Helicopter, Inc., Route 5, Box 460, Brainerd 56401

MN Aviation Trades Assn., Inc., Box 6444, Mpls 55423

Mohr Air-Marine Service, Crane Lake 55725

Moore, Glen, Crookston Flying Service, Inc., Municipal Airport, Crookston 56716

Nelson, Leonard T., St James Municipal Airport, St James 56081

Nord, Terry, Hallock Mun.Airport, Hallock 56728

Notch Electric, 334 Central Avenue, Long Prairie 56347

Olmsted County Flying Club, Inc., P.O. Box 6035, Rochester 55901

Olson, Raymond, Route 1, Hackensack 56452

Orr Public Airport, Orr 55771

Progressive Helicopter Services Inc., 5301 Chantrey Road, Edina 55436

Raiber, Ken, 309 West 2nd Street, Canby 56220

Ready Flying Service, Inc., 8 Division Street, Buffalo 55313

Red Baron Flyers, Caledonia 55921

Ricks, Lowell, Elbow Lake

Royalaire Co., Hector Airport, Hector 55342

Runke, George Jr., Cosmos 56228

Ryan AG Service, Inc., Attn: Jerome Johnson, Box 312, East Grand Forks

Saef-Air Repair, Inc., E.E. Francis, Fleming Field, So St Paul 55075

Sharkey, Edwin, 111 East Main, New Prague 56071

Sky-Farmer Aerial Sprayers, Inc., Attn: T.K. Pfeil, Box 166, Hwy 13 South, Waseca 56093

South Dakota Skydrivers Inc., Box 63, Sioux Falls, South Dakota 57101

Straight, Annabelle M., City of Pelican Rapids 56572

Tamarac Helicopter Corp., Gary Behrens, Press, Box 297, Evansville 56326

Thunderbird Aircraft Co., 5100 Eden Avenue, Mpls 55436

Valley Sky Divers Inc., % Don Solberg, 630 7th Street, West Fargo, ND 58078

Vermilion Aviation Inc., PO Box 397, Ely 55731

Vocational Flight Training, Box 360, Maple Lake 55358

Vogan, Virl, Gunflint, Lake, Grand Marais 55604

Waldref, Jerome, 760 San Ysidro Lane, Santa Barbara, California 93108

Weber's Aero Repair, Inc., Alexandria Airport, Alexandria 56308

Weeks, T.N., City Clerk, Windom 56101

West Central Airways Inc., Box 432, Fergus Falls 56537

Wiederkehr Ballons Intl., Inc., 1604 Euclid Street, St. Paul 55106

Willmar Air Service, Inc.,Muncipal Airport, Willmar 56201

Wings, Inc., Attn: John Lindberg, Hangar #1, St Paul Downtown Airport, St Paul 55107

Worthington Flying Service, Inc., PO Box 605, Worthington 56187

Wyant, Clinton W., Attorney at Law, Aitkin 56431

Minn. DOT Exh. # 8
10-19-78
MKW

RECEIVED
SEP 22 1978
OFFICE OF HEARING EXAMINERS

STATE OF MINNESOTA

DEPARTMENT OF TRANSPORTATION

In the Matter of the Proposed Adoption of Rules of the Minnesota Department of Transportation Governing Weight Limitations on Interstate Highways and Designated Routes	AFFIDAVIT RELATING TO BARRFIER FREE HEARING LOCATIONS

- -

Jean Hansen, Being first duly sworn, deposes and says:

That on the 13th day of September, 1978, at the City of St. Paul, County of Ramsey, State of Minnesota, she verifies the scheduled hearing room in the State Office Building, Room 57, Wabasha Street, St. Paul, Minnesota 55155, barrier free to the handicapped.

/s/ Jean Hansen
Jean Hansen

Subscribed and sworn to before me

this 13th day of September 1978.

Agnes I. Litfin
Notary Public

AGNES I. LITFIN
Notary Public, Ramsey Co., Minn.
My Commission Expires
November 21, 1980

PROPOSED RULES

Minn DOT Exh. # 9
MKW

RECEIVED
SEP 22 1978
OFFICE OF HEARING EXAMINERS

14 MCAR, Section 1.5050 Rules of the Minnesota Department of Transportation Governing Weight Limitations on Interstate Highways & Designated Routes.

A. Purpose. The purpose of these rules is to carry out the mandate of the legislature and to effectuate that mandate as set forth in Minn. Stat., sec. 169.832 (1977 Supp.) with reference to the establishment of weight limitations on interstate highways and designated routes in Minnesota.

B. Scope. The scope of these rules is intended to be confined within the framework of and consistent with Minn. Stat., sec. 169.832.

C. Jurisdiction and Effect. These rules are adopted by the Commissioner of Transportation as the means to designate certain streets or highway routes, or segment of a route, to carry the gross weights permitted under Minn. Stat., sec. 169.832 (1977 Supp.).

DESIGNATED 10-TON ROUTES
TRUNK HIGHWAYS
SEASONALLY RESTRICTED

EXPERIMENTAL SEASONALLY RESTRICTED 10 TON ROUTES

These trunk highway routes have been experimentally designated with the understanding that in the event of deterioration of the roadway, the Commissioner of the Minnesota Department of Transportation may undesignate any route pursuant to Section 169.832, Subdivision 12 and Section 15.0412, Subdivision 5.

T.H. 1	From W. state border to Jct. T.H. 32
T.H. 2	In its entirety from W. state border to Jct. T.H. 61
T.H. 3	From Jct. T.H. 65 to Jct. T.H. 55
T.H. 4	From Jct. T.H. 14 N. to Jct. T.H. 68
T.H. 5	From Jct. T.H. 41 to I-494 From W. Jct. T.H. 19 to T.H. 212 From Mississippi River to T.H. 61 (Mounds Blvd.).
T.H. 6	From Jct. T.H. 18 to E. Jct. T.H. 210
T.H. 7	From Jct. T.H. 12 E. to Jct. T.H. 15 From Jct. I-494 to Jct. T.H. 100.
T.H. 8	From Jct. I-35 to E. State Line (St. Croix River)
T.H. 9	From Jct. T.H. 29 to Jct. T.H. 59
T.H. 10	From Anoka to CSAH 10 Becker County (Frazee). From Jct. T.H. 47 to Jct. I-694
T.H. 12	From Jct. T.H. 59 to Jct. T.H. 100. From W. State Line to N. Jct. T.H. 7 (Ortonville)
T.H. 13	From Jct. I-90 (Albert Lea) to W. Jct. T.H. 19 From Jct. T.H. 282 N.E. to Jct. T.H. 101
T.H. 14	From Jct. T.H. 23 to 2 miles W. of I-35 From Jct. I-35 to Jct. T.H. 57 (Kasson) From Jct. T.H. 52 to Jct. T.H. 61

T.H. 15 From Jct. I-90 to Jct. T.H. 257
From W. Jct. T.H. 14 to Jct. T.H. 19

T.H. 16 From Jct. I-90 to E. Jct. T.H. 52
From Jct. T.H. 44 to Jct. T.H. 61

T.H. 18 From Jct. T.H. 210 to N. Jct. T.H. 169
From S. Jct. T.H. 47 to N. Jct. T.H. 47
From Finlayson (CSAH 61) to E. Jct. T.H. 23

T.H. 19 From Jct. T.H. 59 into Morton
From Jct. T.H. 4 to Jct. T.H. 22

T.H. 21 From S. Jct. T.H. 13 to Jct. 169

T.H. 22 From Jct. T.H. 109 to Jct. T.H. 14
From Jct. T.H. 212 to Jct. T.H. 55

T.H. 23 From Jct. T.H. 269 to N. Lyon Co. Line
From Maynard to T.H. 55
From Jct. I-94 to S. Jct. I-35
From N. Jct. I-35 to Jct. T.H. 123

T.H. 24 From Jct. I-94 to Jct. T.H. 10

T.H. 25 From S. Jct. T.H. 5 to Norwood
From Sherburne CSAH 11 to N. Jct. T.H. 10
From Jct. T.H. 18 to Merrifield

T.H. 26 From S. Jct. T.H. 44 to Jct. T.H. 14

T.H. 27 From Jct. T.H. 75 to Jct. T.H. 9
From Jct. T.H. 29 to Jct. T.H. 127
From S. Jct. T.H. 71 to Jct. T.H. 25
From N. Jct. T.H. 47 to Jct. T.H. 65
From I-35 to Jct. T.H. 73 (Moose Lake).

T.H. 28 From W. State Line to S. Jct. T.H. 9

T.H. 29 From junction T.H. 212 to junction T.H. 7

T.H. 30 From Jct. T.H. 75 to N. Jct. T.H. 59
From Jct. T.H. 4 to S. Jct. T.H. 15

T.H. 33 From Jct. I-35 to Jct. T.H. 53

T.H. 34 From Osage to Jct. T.H. 371

T.H. 37 In its entirety

T.H. 40 From W. State Line to Jct. T.H. 75

T.H. 41 From Jct. T.H. 169 to Jct. T.H. 212
From Jct. T.H. 5 to Jct. T.H. 7

T.H. 44 From W. Jct. T.H. 52 to Jct. T.H. 14

T.H. 47 From 2 miles S. of Jct. I-694 to Mpls. City Limits
From S. Jct. T.H. 27 to N. Jct. T.H. 18

T.H. 49 From Jct. T.H. 3 to N. Jct. T.H. 55

T.H. 52 From Jct. I-94 (Vic. St. Cloud) to N. Jct. T.H. 152
From Jct. T.H. 3 to Olmsted Co. Rd. 14
From Jct. I-90 to S. State Line

T.H. 53 From Jct. I-35 to S. Jct. T.H. 169

T.H. 55 From Jct. T.H. 28 to Brooten
From Jct. T.H. 23 to Jct. T.H. 22
From Jct. T.H. 5 to Jct. I-35E.
From Jct. T.H. 110 to Jct. T.H. 61

T.H. 56 From Jct. T.H. 3 to Jct. T.H. 52 (Hampton)
From Jct. T.H. 30 to Jct. T.H. 63

T.H. 57 From Jct. T.H. 60 to Jct. T.H. 14

T.H. 59 From N. State Line to Jct. T.H. 1
From Jct. T.H. 200 to Jct. T.H. 10 (and 210). In Fergus Falls along T.H. 59 and 210 from Sheridan Ave. to St. Andrews St. South
From Jct. T.H. 12 to E. Jct. T.H. 212
From Jct. T.H. 23 to S. Jct. 30
From junction T.H. 200 to junction T.H. 2

T.H. 60 From S. State Line to E. Jct. T.H. 14
From Jct. T.H. 57 to N. Jct. T.H. 52

T.H. 61 From Jct. T.H. 8 to S. Jct. T.H. 96
From Jct. I-90 to Jct. T.H. 16

T.H. 63 From Jct. T.H. 16 to Jct. I-90
From S. State Line to Jct. T.H. 56

T.H. 65 From N. Jct. T.H. 169 to Pengilly
From S. Jct. T.H. 27 to Jct. I-694.
From 2.3 miles N. of S. Jct. I-35 to N. Jct. I-35
From S. State Line to S. Jct. I-35

T.H. 67 From W. Jct. T.H. 19 to Jct. T.H. 68

T.H. 68 From Jct. T.H. 23 to E. Jct. T.H. 19
From Jct. T.H. 67 to N. Jct. T.H. 15

T.H. 71 From Jct. I-90 to Browerville.
From Jct. T.H. 10 to Jct. T.H. 34
From junction T.H. 2 to junction T.H. 72 in Blackduck

T.H. 73 From S. Jct. T.H. 169 to N. Jct. T.H. 169 (Hibbing)
From Jct. T.H. 27 (Moose Lake) to Jct. I-35.

T.H. 75 From South State Line to Canadian Border.

T.H. 87 From S. Jct. T.H. 71 to N. Jct. T.H. 71

T.H. 89 From junction T.H. 2 to South Junction T.H. 1

T.H. 95 From Jct. T.H. 169 to Jct. I-35

T.H. 96 From Jct. I-35W to Jct. T.H. 61

T.H. 101 From S. Jct. T.H. 169 to Jct. T.H. 212 and 169

T.H. 109 From Jct. T.H. 22 to Jct. I-90

T.H. 127 From Jct. I-94 to Jct. T.H. 27

T.H. 135 From Jct. T.H. 53 to Aurora.

T.H. 152 From Jct. I-94 to Jct. T.H. 52 (St. Cloud)

T.H. 169 From S. State Line to Jct. T.H. 21 (Jordan)
From S. Jct. T.H. 101 to Jct. I-494
From S. Jct. T.H. 52 to Jct. T.H. 23
From S. Jct. T.H. 27 to W. Jct. T.H. 210
From Jct. T.H. 200 to South Jct. T.H. 53

T.H. 200 From W. State Line to Jct. T.H. 9
From S. Jct. T.H. 371 to N. Jct. T.H. 371

T.H. 201 From Jct. T.H. 10 to Jct. T.H. 169 (Elk River)

T.H. 210 From West Jct. T.H. 10 to I-35.

T.H. 212 From W. State Line to Dawson (E. of T.H. 75)
From junction T.H. 29 to Dawson
From W. Jct. T.H. 71 to Jct. T.H. 15
From E. Jct. T.H. 22 to Jct. T.H. 41
From Jct. T.H. 41 to Carver County Road 10 (Walnut Street - Chaska).
From Jct. T.H. 101 to Jct. I-494

T.H. 218 From S. State Line to 1 3/4 miles S. of Jct. I-90
From 2.0 miles N. of Jct. I-90 to Jct. T.H. 14

T.H. 226 From Jct. T.H. 34 into Dorset

T.H. 231 From West State Line to I-94

T.H. 257 From Jct. T.H. 15 into Hanska

T.H. 268 From Jct. T.H. 75 into Edgerton

T.H. 270 From Jct. T.H. 75 into Hills

T.H. 282 From Jct. T.H. 169 to Jct. T.H. 13

T.H. 322 From Jct. T.H. 371 to Jct. T.H. 18

T.H. 361 From I-35 to Rush City.

T.H. 371 From Jct. T.H. 10 to Jct. T.H. 2

DESIGNATED 10-TON ROUTES (SEASONALLY RESTRICTED) COUNTY ROADS

Becker County

CSAH 10 from T.H. 10 west of Frazee to T.H. 10 east of Frazee.

McLeod County

CSAH 9 Plato to T.H. 212.

CR 81 in Glencoe.

Sherburne County

CSAH 11 from T.H. 25 to T.H. 10

Stevens County

CSAH 13 Chokio only.

CSAH 9 Alberta only.

Traverse County

CSAH Browns Valley only

Waseca County

CSAH 3 from Waldorf to Junction T.H. 14.

CSAH 9 from West County Line to CSAH 3.

CSAH 12 from CSAH 1 to T.H. 13.

CSAH 2 from CR 53 to T.H. 14.

CR 53 from CSAH 2 to CSAH 5.

CSAH 5 from CR 53 to CSAH 30.

CSAH 30 from CSAH 5 to T.H. 13.

DESIGNATED 10-TON ROUTES (SEASONALLY RESTRICTED) CITY STREETS

Morris

Pacific Avenue from T.H. 59 to Park Avenue.

New Ulm

Front Street from 8th North Street to Center Street, then Center Street from Front Street to Valley Street, then South Valley Street from Center Street to First South Street.

Owatonna

From T.H. 14 south to railroad tracks.

Rose Creek

3rd Street.

Sauk Centre

4th Street North from T.H. 71 to 331 North 4th Street.

St. Paul

T.H. 5 from Mississippi River to T.H. 61 (Mounds Blvd.).

Wells

Broadway Avenue from T.H. 109 South to 7th Street S.E.

Worthington

Oxford Street from T.H. 60 to T.H. 266.

DESIGNATED 10-TON ROUTES
TRUNK HIGHWAYS
12 Months

T.H. 2	From Jct. I-35 in Duluth to Arrowhead Bridge
T.H. 3	From Jct. T.H. 110 to T.H. 212
T.H. 5	From Mississippi River to Jct. I-494
T.H. 7	From I-494 to Jct. T.H. 15 (Hutchinson)
T.H. 10	From W. State Line to Becker Co. CSAH 10 (Frazee)
T.H. 12	From T.H. 280 to I-694
T.H. 12	I-694 to Wisconsin
T.H. 13	From Jct. T.H. 101 to I-35W
T.H. 14	From Jct. TH 57 (Kasson) to Jct. T.H. 52
T.H. 14	From I-35 west to 24th Avenue N.W. in Owatonna
T.H. 15	S. State Line to I-90
T.H. 23	From Jct. I-94 to T.H. 55 in Paynesville
T.H. 25	From I-94 to Sherburne County CSAH 11
T.H. 27	From I-35 to Jct. T.H. 73 (Moose Lake)
T.H. 28	From 5th St. N.W. in Glenwood to Jct. I-94
T.H. 29	From Jct. I-94 to its N. Jct. with T.H. 27 (Alexandria)
I-35	Continuous from Iowa border to 1.0 mile N. of Jct. with I-535 in Duluth -- includes I-35W, I-35E, from downtown St. Paul to vicinity of Forest Lake
T.H. 36	From Jct. I-35W to T.H. 212 near Stillwater
T.H. 47	From Jct. 10 in Anoka to 2 miles S. of Jct. I-694

T.H. 51	From Jct. I-694 to I-94
T.H. 51	From I-494 to West 7th Street St. Paul (Snelling Avenue from I-94 to Montreal Avenue, then Montreal Avenue from Snelling Avenue to West 7th Street.)
T.H. 52	From Jct. I-90 to Olmsted Co. Rd. 14, 5 miles N. of west Jct. T.H. 14 in Rochester
T.H. 52	From Jct. T.H. 100 to I-94
T.H. 52	From west City Limits of St. Paul to Plato Blvd.
T.H. 55	From Jct. T.H. 23 (Paynesville) to 6.5 miles W. of Jct. 71 (Brooten)
T.H. 55	East 24th Street in Minneapolis to Jct. T.H. 5.
T.H. 55	From Jct. T.H. 22 (Eden Valley) to 1½ miles E. of T.H. 100
T.H. 59	From Jct. T.H. 10 to I-94 (Fergus Falls)
T.H. 59	From Jct. I-94 north to Sheridan Avenue in Fergus Falls
T.H. 61	From end I-35 (Duluth) to Lake Co. Rd. 2 (Two Harbors)
T.H. 61	From N. Jct. I-90 to 1 mile N. of T.H. 60 at Wabasha
T.H. 61	From Hastings to Jct. I-94
T.H. 61	From Jct. T.H. 96 to Jct. T.H. 212 (E. 7th St.)
T.H. 63	From Jct. with I-90 to Jct. T.H. 52
T.H. 65	From S. Jct. I-35 (S. of Albert Lea) to 2.3 miles N.
T.H. 71	From Jct. I-94 N. to North 4th St. in Sauk Centre
T.H. 73	From Jct. T.H. 27 (Moose Lake) to Jct. I-35
T.H. 74	From Jct. I-90 N. to Jct. T.H. 14 in St. Charles
I-90	W. Border to E. Border (including yet to be constructed)

I-94	Continuous from N.D. border to I-694, east of St. Paul (includes yet to be constructed segment at Lyndale Ave. location in Mpls.)
T.H. 95	From Jct. T.H. 12 to south Jct. T.H. 212
T.H. 100	From I-494 to T.H. 52
T.H. 101	From Jct. I-94 (Rogers) to Jct. T.H. 169 (Elk River)
T.H. 101	From Jct. 169 (in Shakopee) to Jct. T.H. 13
T.H. 110	From T.H. 56 W. to Jct. T.H. 3
T.H. 152	From Jct. I-94 (Brooklyn Park) to Jct. I-94 in Rogers
T.H. 169	From Jct. I-494 to T.H. 100.
T.H. 169	From Jct. T.H. 21 (Jordan) to Jct. T.H. 101 (Shakopee)
T.H. 210	From Jct. I-94 E. to St. Andrews St. S. in Fergus Falls
T.H. 212	(E. 7th St.) From T.H. 52 (Robert St.) east to East Minnehaha Avenue
T.H. 212	From Jct. T.H. 36 (near Stillwater) to Jct. T.H. 95
T.H. 218	From E. Jct. I-90 to 1 3/4 miles south
T.H. 218	From W. Jct. I-90 to 2 miles N.
T.H. 280	From Jct. I-94 to Jct. T.H. 36
T.H. 324	From I-35 to its Jct. with T.H. 361 in Pine City
I-494	From Jct. I-94 (Fish Lake) to present end I-494 at T.C. Int. Airport
I-494	From T.H. 56 to Jct. I-94 E. of St. Paul
I-535	In Duluth, from I-35 to Wisconsin
I-694	From Jct. I-94, E. of St. Paul, to Jct. I-94 (Brooklyn Center).

DESIGNATED 10-TON ROUTES

COUNTY ROADS

12 Months

Becker County

CSAH 10 connections to T.H. 10

Clay County

CSAH 11 from T.H. 10 to Truck Stop ½-mile south of I-94

Douglas County

CSAH 41 from I-94 to its junction with CSAH 82

CSAH 82 from CSAH 41 to its junction with T.H. 29 in Alexandria

Hennepin County

- CSAH 3 (Excelsior Blvd.) - From CSAH 18 to T.H. 100
- CSAH 10 (Bass Lake Rd.) - From FAI 494 to CSAH 156
- CSAH 15 (Shoreline Blvd.) - From CSAH 110 to CSAH 19
- CSAH 18 - From FAI 494 to T.H. 7
- CSAH 18 - From CSAH 10 to FAI 94
- CSAH 19 - From T.H. 7 to CSAH 15
- CSAH 20 (Blake Rd.) - From CSAH 3 to T.H. 7
- CSAH 34 (Normandale Blvd.) - From 94th St. to FAI 494
- CSAH 109 (85th Ave. No.) - From CSAH 18 to T.H. 52
- CSAH 156 (Winnetka Ave.) - From CSAH 9 to CSAH 10

McLeod County

County Road 90 from T.H. 7 to 1 1/4 miles south

Pine County

CSAH 61 from Int. of T.H. 361 and T.H. 324 to its Jct. with CSAH 11 in Pine City

County Road 55 from CSAH 61 to Industrial Park - Pine City

CSAH 8 from CSAH 61 to E. 2nd St.

Ramsey County

County Road D (CSAH 19) from Old T.H. 8 to I-35W in Ramsey County

Old Highway 8 (CSAH 77) from County Road D to First Street S.W. in Ramsey County

Cleveland Avenue (CSAH 46) from County Road C to County Road C-2 in Ramsey County

County Road C (CSAH 23) from Walnut Street to Prior Avenue in Ramsey County

Washington County

CSAH 22 from T.H. 61 to Jct. with CSAH 38

CSAH 38 from Jct. with CSAH 22 to Jct. with I-494

DESIGNATED 10-TON ROUTES

CITY STREETS

12 Months

ALBERT LEA

Margaretha Avenue from T.H. 65 south to 13th Street, and 13th Street east to its termini.

BLAINE

85th Avenue from I-35W to 3601 (truck terminal in the City of Blaine).

DETROIT LAKES

Randolph Road from Gabor Terminal to Roosevelt Avenue; then Roosevelt Avenue south to T.H. 10.

FERGUS FALLS

Douglas Avenue from T.H. 59 to T.H. 210.

Sheridan Avenue from T.H. 59 and 210 nother to Washington Avenue, west on Washington Avenue one block to Sherman Street, then south one block on Sherman Street to Junius Avenue.

From T.H. 210 south on St. Andrews Street to West Lincoln Avenue, west on West Lincoln Avenue to Sewage Plant Road, then south on Sewage Plant Road to Central By-Products Plant.

GLENWOOD

Junction of T.H. 28 and Minnesota Avenue to North Lakeshore Drive, then North Lakeshore Drive to the West Corporate Limits of Glenwood.

MINNEAPOLIS

18th Avenue N.E. from Arthur Street N.E. to New Brighton Blvd. (T.H. 8).

Arthur Street N.E. from 18th Avenue N.E. to New Brighton Blvd. (T.H. 8).

Stinson Blvd. from 18th Avenue N.E. to Broadway Street N.E..

I-35W North Frontage Road from Stinson Blvd. to New Brighton Blvd. (T.H. 8).

I-35W South Frontage Road from Stinson Blvd. to New Brighton Blvd. (T.H. 8).

Broadway Street N.E. from Arthur Street N.E. to Minneapolis East City Limits.

Arthur Street N.E. from Summer Street N.E. to Broadway Street N.E..

Taft Street N.E. from Kennedy Street N.E. to Broadway Street N.E..

Industrial Blvd. N.E. from Broadway Street N.E. to I-35W.

New Brighton Blvd. from I-35W North Frontage Road to South Frontage Road.

T.H. 55 (Hiawatha Avenue) from East 24th Street to Minneapolis South City Limits.

Cedar Highway from East 24th Street to Minnehaha Avenue.

Cedar Avenue from I-94 Exit Ramp to Minnehaha Avenue.

Minnehaha Avenue from I-94 to East 26th Avenue South.

East 26th Street from Minnehaha Avenue to 26th Avenue South.

26th Avenue South from East 26th Street to East 27th Street.

MOORHEAD

1st Avenue North from 8th Street North to T.H. 10.

OWATONNA

Hoffman Drive from I-35 to North Street, North Street from Hoffman Drive east to the railroad tracks.

PINE CITY

Seventh Street from Hillside Avenue to 8th Avenue West, from 4th Avenue West to 3rd Avenue West, from 2nd Avenue West to river.

Fourth Street from Hillside Avenue to 8th Avenue East, 5th Avenue East to 3rd Avenue East.

Third Street from 3rd Avenue East to river.

Second Street from 3rd Avenue East to 2nd Avenue East.

First Avenue East from CSAH 61 to railroad tracks.

Second Avenue West from 7th Street to CSAH 61.

Second Avenue East from CSAH 61 to Second Street.

Third Avenue West from 7th Street to CSAH 61.

Third Avenue East from CSAH 61 to 2nd Street.

Fourth Avenue West from 7th Street to CSAH 61.

Eighth Avenue West from 7th Street to CSAH 61.

Eighth Avenue East from CSAH 61 to 4th Street.

Hillside Avenue from CSAH 61 to Fourth Street.

ST. PAUL

Dale Street from Grand Avenue to Larpenteur Avenue.

Plato Blvd. from Water Street to Fillmore Avenue.

Chester Street from T.H. 3 to Plato Blvd.

North Cleveland Avenue from University Avenue South to Wabash Avenue, then Wabash Avenue on North Cleveland to Vandalia Street, then Vandalia Street to I-94.

East Seventh Street from East Minnehaha Avenue to Atlantic Street, then Atlantic Street north to railroad tracks.

(Continued)

ST. PAUL (Continued).

Wacouta Street from I-94 to Fifth Street, then Fifth Street from Wacouta Street to Broadway.

Shepard Road from T.H. 5 to Warner Road. Then Warner Road from its intersection with Shepard Road to T.H. 61.

Elway Street from Shepard Rpad to Montreal Avenue. Then Montreal Avenue from Elway Street to Stewart Avenue. Then Stewart Avenue to Texaco Terminal.

Minnehaha Venue West from Dale Street to Arundel Street.

Otto Avenue from Shepard Road to West 7th Street.

White Bear Avenue from I-94 to East Minnehaha Avenue.

East Minnehaha Avenue from White Bear Avenue to Birmingham Street.

Childs Road from Warner Road to the southerly limits of Childs Road.

Mounds Blvd. from I-94 to East Seventh Street.

Snelling Avenue (T.H. 51).

Minn. DOT Exh. # 10
10-19-78
MKW

DESIGNATED 10 TON ROUTES
TRUNK HIGHWAYS
12 MONTHS

RECEIVED
SEP 2 5 1979
OFFICE OF HEARING EXAMINERS

T.H.	2	From Jct. I-35 in Duluth to Arrowhead Bridge.
T.H.	3	From Jct. T.H. 110 to T.H. 212.
T.H.	5	From Mississippi River to Jct. I-494.
T.H.	7	From I-494 to Jct. T.H. 15 (Hutchinson).
T.H.	10	From West State Line to Becker County CSAH 10 (Frazee).
T.H.	12	T.H. 280 to Wisconsin.
T.H.	13	From Jct. T.H. 101 to I-35W.
T.H.	14	From Jct. T.H. 57 (Kasson) to Jct. T.H. 52.
		From I-35 West to 24th Avenue N.W. in Owatonna.
T.H.	15	S. State Line to I-90.
T.H.	23	From Jct. I-94 to T.H. 55 in Paynesville.
T.H.	25	From I-94 to Sherburne County CSAH 11.
T.H.	28	From 5th Street N.W. in Glenwood to Jct. I-94.
T.H.	29	From Jct. I-94 to its North Junction with T.H. 27 (Alexandria).
I-35		Continuous from Iowa Border to 1.0 mile north of Jct. with I-535 in Duluth - includes I-35W, I-35E, from Downtown St. Paul to vicinity of Forest Lake.
T.H.	36	From Jct. I-35W to T.H. 212 near Stillwater.
T.H.	47	From Jct. 10 in Anoka to 2 miles south of Jct. I-694.
T.H.	51	From Jct. I-694 to I-94.
		From I-94 to West 7th Street, St. Paul (Snelling Avenue from I-94 to Montreal Avenue, then Montreal Avenue from Snelling Avenue to West 7th Street.)
T.H.	52	From Jct. I-90 to Olmsted County Road 14, 5 miles N. of West Jct. T.H. 14 in Rochester.
		From Jct. T.H. 100 to I-94.
		From West City Limits of St. Paul to Plato Blvd.
T.H.	55	From Jct. T.H. 23 (Paynesville) to 6.5 miles West of Jct. 71 (Brooten).
		East 24th Street in Minneapolis to Jct. I-35E.

T.H. 55	From Jct. T.H. 22 (Eden Valley) to 1-1/2 miles East of T.H. 100.
T.H. 59	From Jct. T.H. 10 to I-94 (Fergus Falls).
	From Jct. I-94 north To Sheridan Avenue in Fergus Falls.
T.H. 61	From end I-35 (Duluth) to Lake County Road 2 (Two Harbors).
	From North Junction I-90 to 1 mile north of T.H. 60 at Wabasha.
	From Hastings to Jct. I-94.
	From Jct. T.H. 96 to Jct. T.H. 212 (East 7th Street).
T.H. 63	From Jct. with I-90 to Jct. T.H. 52.
T.H. 65	From South Jct. I-35 (South of Albert Lea) to 2.3 Miles North.
T.H. 71	From Jct. I-94 north to North 4th Street in Sauk Centre.
T.H. 74	From Jct. I-90 North to Jct. T.H. 14 in St. Charles.
I-90	West Border to East Border (including yet to be constructed).
I-94	Continuous from North Dakota Border to I-694, east of St. Paul (includes yet to be constructed segment at Lyndale Avenue location in Minneapolis).
T.H. 95	From Jct. T.H. 12 to South Jct. T.H. 212.
T.H. 100	From I-494 to T.H. 52.
T.H. 101	From Jct. I-94 (Rogers) to Jct. T.H. 169 (Elk River).
	From Jct. 169 (in Shakopee) to Jct. T.H. 13.
T.H. 110	From T.H. 56 West to Jct. T.H. 3.
T.H. 152	From Jct. I-94 (Brooklyn Park) to Jct. I-94 in Rogers.
T.H. 169	From Jct. I-494 to T.H. 100.
	From Jct. T.H. 21 (Jordan) to Jct. T.H. 101 (Shakopee).
T.H. 210	From Jct. I-94 East to St. Andrews Street South.
T.H. 212	(E. 7th Street) from T.H. 52 (Robert Street) east to East Minnehaha Avenue.
	From Jct. T.H. 36 (near Stillwater) to Jct. T.H. 95.
T.H. 218	From East Jct. I-90 to 1-3/4 miles south.
	From West Jct. I-90 to 2 miles north.
T.H. 280	From Jct. I-94 to Jct. T.H. 36.
T.H. 324	From I-35 to its Jct. with T.H. 361 in Pine City.

I-494	From Jct. I-94 (Fish Lake) to present end I-494 at Twin Cities International Airport
	From T.H. 56 to Jct. I-94 East of St. Paul.
I-535	In Duluth, from I-35 to Wisconsin.
I-694	From Jct. I-94, East of St. Paul, to Jct. I-94 (Brooklyn Center).

DESIGNATED 10 TON ROUTES
COUNTY ROADS
12 MONTHS

Becker County

CSAH 10 connections to T.H. 10.

Clay County

CSAH 11 from T.H. 10 to Truck Stop 1/2 miles south of I-94.

Douglas County

CSAH 41 from I-94 to its junction with CSAH 82.

CSAH 82 from CSAH 41 to its junction with T.H. 29 in Alexandria.

Hennepin County

CSAH 3	(Excelsior Blvd.)	from CSAH 18 to T.H. 100.
CSAH 10	(Bass Lake Road)	from I-494 to CSAH 156.
CSAH 15	(Shoreline Blvd.)	from CSAH 110 to CSAH 19.
CSAH 18		from I-494 to T.H. 7.
CSAH 18		from CSAH 10 to I-94.
CSAH 19		from T.H. 7 to CSAH 15.
CSAH 20	(Blake Road)	from CSAH 3 to T.H. 7.
CSAH 34	(Normandale Blvd.)	from 94th Street to I-494.
CSAH 109	(85th Avenue North)	from CSAH 18 to T.H. 52.
CSAH 156	(Winnetka Avenue)	from CSAH 9 to CSAH 10.

McLeod County

County Road 90 from T.H. 7 to 1-1/4 miles south.

Pine County

CSAH 61 from Jct. of T.H. 361 and T.H. 324 to its Jct. with CSAH 11 in Pine City.

County Road 55 from CSAH 61 to Industrial Park - Pine City.

CSAH 8 from CSAH 61 to East Second Street.

Ramsey County

County Road D (CSAH 19) from Old T.H. 8 to I-35W in Ramsey County.

Old Highway 8 (CSAH 77) from County Road D to First Street S.W. in Ramsey County.

Cleveland Avenue (CSAH 46) from County Road C to County Road C-2 in Ramsey County.

County Road C (CSAH 23) from Walnut Street to Prior Avenue in Ramsey County.

Washington County

CSAH 22 from T.H. 61 to Jct. with CSAH 38.

CSAH 38 from Jct. with CSAH 22 to Jct. with I-494.

T.H. 12 from T.H. 280 to I-694.

DESIGNATED 10 TON ROUTES
CITY STREETS
12 MONTHS

ALBERT LEA

Margaretha Avenue from T.H. 65 south to 13th Street, and 13th Street east to its termini.

BLAINE

85th Avenue from I-35W to 3601 (truck terminal in the City of Blaine).

DETROIT LAKES

Randolph Road from Gabor Terminal to Roosevelt Avenue; then Roosevelt Avenue south to T.H. 10.

FERGUS FALLS

Douglas Avenue from T.H. 59 to T.H. 210.

Sheridan Avenue from T.H. 59 and 210 north To Washington Avenue, west on Washington Avenue one block to Sherman Street, then south one block on Sherman Street to Junius Avenue.

From T.H. 210 south on St. Andrews Street to West Lincoln Avenue, west on West Lincoln Avenue to Sewage Plant Road, then south on Sewage Plant Road to Central By-Products Plant.

GLENWOOD

Junction of T.H. 28 and Minnesota Avenue to North Lakeshore Drive, then North Lakeshore Drive to the West Corporate Limits of Glenwood.

MINNEAPOLIS

18th Avenue N.E. from Arthur Street N.E. to New Brighton Blvd. (T.H. 8).

Arthur Street N.E. from 18th Avenue N.E. to New Brighton Blvd. (T.H. 8).

Stinson Blvd. from 18th Avenue N.E. to Broadway Street N.E..

I-35W North Frontage Road from Stinson Blvd. to New Brighton Blvd. (T.H. 8).

I-35W South Frontage Road from Stinson Blvd. to New Brighton Blvd. (T.H. 8).

Broadway Street N.E. from Arthur Street N.E. to Minneapolis East City Limits.

Arthur Street N.E. from Summer Street N.E. to Broadway Street N.E..

Taft Street N.E. from Kennedy Street N.E. to Broadway Street N.E..

Industrial Blvd. N.E. from Broadway Street N.E. to I-35W.

MINNEAPOLIS

New Brighton Blvd. from I-35W North Frontage Road to South Frontage Road.

T.H. 55 (Hiawatha Avenue) from East 24th Street to Minneapolis South City Limits.

Cedar Highway from East 24th Street to Minnehaha Avenue.

Cedar Avenue from I-94 Exit Ramp to Minnehaha Avenue.

Minnehaha Avenue from I-94 to East 26th Street.

East 26th Street from Minnehaha Avenue to 26th Avenue South.

26th Avenue South from East 26th Street to East 27th Street.

MOORHEAD

1st Avenue North from 8th Street North to T.H. 10.

OWATONNA

Hoffman Drive from I-35 to North Street, North Street from Hoffman Drive east to the railroad tracks.

PINE CITY

Seventh Street from Hillside Avenue to 8th Avenue West, from 4th Avenue West to 3rd Avenue West, from 2nd Avenue West to river.

Fourth Street from Hillside Avenue to 8th Avenue East, 5th Avenue East to 3rd Avenue East.

Third Street from 3rd Avenue East to river.

Second Street from 3rd Avenue East to 2nd Avenue East.

First Avenue East from CSAH 61 to railroad tracks.

Second Avenue West from 7th Street to CSAH 61.

Second Avenue East from CSAH 61 to Second Street.

Third Avenue West from 7th Street to CSAH 61.

Third Avenue East from CSAH 61 to 2nd Street.

Fourth Avenue West from 7th Street to CSAH 61.

Eighth Avenue West from 7th Street to CSAH 61.

Eighth Avenue East from CSAH 61 to 4th Street.

Hillside Avenue from CSAH 61 to Fourth Street.

ST. PAUL

Dale Street from Grand Avenue to Larpenteur Avenue.

Plato Blvd. from Water Street to Fillmore Avenue.

Chester Street from T.H. 3 to Plato Blvd..

North Cleveland Avenue from University Avenue South to Wabash Avenue, then Wabash Avenue on North Cleveland Avenue to Vandalia Street, then Vandalia Street to I-94.

East Seventh Street from East Minnehaha Avenue to Atlantic Street, then Atlantic Street north to railroad tracks.

Wacouta Street from I-94 to Fifth Street, then Fifth Street from Wacouta Street to Broadway.

Shepard Road from T.H. 5 to Warner Road. Then Warner Road from its intersection with Shepard Road to T.H. 61..

Elway Street from Shepard Road to Montreal Avenue.. Then Montreal Avenue from Elway Street to Stewart Avenue. Then Stewart Avenue to Texaco Terminal.

Minnehaha Avenue West from Dale Street to Arundel Street.

Otto Avenue from Shepard Road to West 7th Street.

White Bear Avenue from I-94 to East Minnehaha Avenue. East Minnehaha Avenue from White Bear Avenue to Birmingham Street.

Childs Road from Warner Road to the southerly limits of Childs Road.

Mounds Blvd. from I-94 to East Seventh Street.

Snelling Avenue (T.H. 51).

DESIGNATED 10 TON ROUTES
TRUNK HIGHWAYS
SEASONALLY RESTRICTED

EXPERIMENTAL SEASONALLY RESTRICTED 10 TON ROUTES

These trunk highway routes have been experimentally designated with the understanding that in the event of deterioration of the roadway, the Commissioner of the Minnesota Department of Transportation may undesignate any route pursuant to Section 169.832, Subdivision 12 and Section 15.0412, Subdivision 5.

T.H. 1	From West State Border to Jct. T.H. 32.
T.H. 2	In its entirety from West State Border to Jct. T.H. 61.
T.H. 3	From Jct. T.H. 65 to Jct. T.H. 55.
T.H. 4	From Jct. T.H. 14 North to Jct. T.H. 68.
T.H. 5	From Jct. T.H. 41 to I-494.
	From West Jct. T.H. 19 to T.H. 212.
	From Mississippi River to T.H. 61 (Mounds Blvd.).
T.H. 6	From Jct. T.H. 18 to East Jct. T.H. 210.
T.H. 7	From Jct. T.H. 12 East to Jct. T.H. 15.
	From Jct. I-494 to Jct. T.H. 100.
T.H. 8	From Jct. I-35 to East State Line (St.Croix River).
T.H. 9	From Jct. T.H. 29 to Jct. T.H. 59.
T.H. 10	From Anoka to CSAH 10 Becker County (Frazee).
	From Jct. T.H. 47 to Jct. I-694.
T.H. 12	From Jct. T.H. 59 to Jct. T.H. 100.
	From West State Line to North Jct. T.H. 7 (Ortonville).
T.H. 13	From Jct. I-90 (Albert Lea) to West Jct. T.H. 19.
	From Jct. T.H. 282 Northeast to Jct. T.H. 101.

T.H. 14 From Jct. T.H. 23 to 2 miles West of I-35.

From Jct. I-35 to Jct. T.H. 57 (Kasson).

From Jct. T.H. 52 to Jct. T.H. 61.

T.H. 15 From Jct. I-90 to Jct. T.H. 257.

From West Jct. T.H. 14 to Jct. T.H. 19.

T.H. 16 From Jct. I-90 to East Jct. T.H. 52.

From Jct. T.H. 44 to Jct. T.H. 61.

T.H. 18 From Jct. T.H. 210 to North Jct. T.H. 169.

From South Jct. T.H. 47 to North Junction T.H. 47.

From Finlayson (CSAH 61) to East Jct. T.H. 23.

T.H. 19 From Jct. T.H. 59 into Morton.

From Jct. T.H. 4 to Jct. T.H. 22.

T.H. 21 From South Jct. T.H. 13 to Jct. 169.

T.H. 22 From Jct. T.H. 109 to Jct. T.H. 14.

From Jct. T.H. 212 to Jct. T.H. 55.

T.H. 23 From Jct. T.H. 269 to North Lyon County Line.

From Maynard to T.H. 55.

From Jct. I-94 to South Jct. I-35.

From North Jct. I-35 to Jct. T.H. 123.

T.H. 24 From Jct. I-94 to Jct. T.H. 10.

T.H. 25 From South Jct. T.H. 5 to Norwood.

From Sherburne CSAH 11 to North Jct. T.H. 10.

From Jct. T.H. 18 to Merrifield.

T.H. 26 From South Jct. T.H. 44 to Jct. T.H. 14.

T.H. 27 From Jct. T.H. 75 to Jct. T.H. 9.

From Jct. T.H. 29 to Jct. T.H. 127.

From South Jct. T.H. 71 to Jct. T.H. 25.

From North Jct. T.H. 47 to Jct. T.H. 65.

From I-35 to Jct. T.H. 73 (Moose Lake).

T.H. 28 From West State Line to South Jct. T.H. 9.

T.H. 29 From Jct. T.H. 212 to Jct. T.H. 7.

T.H. 30 From Jct. T.H. 75 to North Jct. T.H. 59.

From Jct. T.H. 4 to South Jct. T.H. 15.

T.H. 33 From Jct. I-35 to Jct. T.H. 53.

T.H. 34 From Osage to Jct. T.H. 371.

T.H. 37 In its entirety.

T.H. 40 From West State Line to Jct. T.H. 75.

T.H. 41 from Jct. T.H. 169 to Jct. T.H. 212.

From Jct. T.H. 5 to Jct. T.H. 7.

T.H. 44 From West Jct. T.H. 52 to Jct. T.H.14.

T.H. 47 From South Jct. T.H. 27 to North Jct. T.H. 18.

T.H. 49 From Jct. T.H. 3 to North Jct. T.H. 55.

T.H. 52 From Jct. I-94 (Vicinity St. Cloud) to North Jct. T.H. 152.

From Jct. T.H. 3 to Olmsted County Road 14.

From I-90 to South State Line.

T.H. 53 From Jct. I-35 To South Jct. T.H. 169.

T.H. 55 From Jct. T.H. 28 to Brooten.

From Jct. T.H. 23 to Jct. T.H. 22.

From East 24th Street to Jct. T.H. 5.

From Jct. T.H. 110 to Jct. T.H. 61.

T.H. 56 From Jct. T.H. 3 to Jct. T.H. 52 (Hampton).

From Jct. T.H. 30 to Jct. T.H. 63.

T.H. 57 From Jct. T.H. 60 to Jct. T.H. 14.

T.H. 59 From North State Line to Jct. T.H. 1.

From Jct. T.H. 200 to Jct. T.H. 10 (and 210). In Fergus Falls along T.H. 59 and 210 from Sheridan Avenue to St. Andrews Street South.

From Jct. T.H. 12 to East Jct. T.H. 212

From Jct. T.H. 23 to South Jct. T.H. 30.

From Jct. T.H. 200 to Jct. T.H. 2.

T.H. 60 From South State Line to East Jct. T.H. 14.

From Jct. T.H. 57 to North Jct. T.H. 52.

T.H. 61 From Jct. T.H. 8 to South Jct. T.H. 96.

From Jct. I-90 to Jct. T.H. 16.

T.H. 63 From Jct. T.H. 16 to Jct. I-90.

From South State Line to Jct. T.H. 56.

T.H. 65 From North Jct. T.H. 169 to Pengilly.

From South Jct. T.H. 27 to I-694,

From 2.3 miles north of South Jct. I-35 to North Jct. I-35.

From South State Line to South Jct. I-35.

T.H. 67 From West Jct. T.H. 19 to Jct. T.H. 68.

T.H. 68 From Jct. T.H. 23 to East Jct. T.H. 19.

From Jct. T.H. 67 to North Jct. T.H. 15.

T.H. 71 From Jct. I-90 to Browerville.

From Jct. T.H. 10 to Jct. T.H. 34.

From Jct. T.H. 2 to Jct. T.H. 72 in Blackduck.

T.H. 73 From South Jct. T.H. 169 to North Jct. T.H. 169 (Hibbing).

From Jct. T.H. 27 (Moose Lake) to Jct. I-35.

T.H. 75 From South State Line to Canadian Border.

T.H. 87 From South Jct. T.H. 71 to North Jct. T.H. 71.

T.H. 89 From Jct. T.H. 2 to South Jct. T.H. 1.

T.H. 95 From Jct. T.H. 169 to Jct. I-35.

T.H. 96 From Jct. I-35W to Jct. T.H. 61.

T.H. 101	From South Jct. T.H. 169 to Jct. T.H. 212 and 169.
T.H. 109	From Jct. T.H. 22 to Jct. I-90.
T.H. 127	From Jct. I-94 to Jct. T.H. 27.
T.H. 135	From Jct. T.H. 53 to Aurora.
T.H. 152	From Jct. I-94 to Jct. T.H. 52 (St. Cloud).
T.H. 169	From South State Line to Jct. T.H. 21 (Jordan).
	From South Jct. T.H. 101 to Jct. I-494.
	From South Jct. T.H. 52 to Jct. T.H. 23.
	From South Jct. T.H. 27 to West Jct. T.H. 210.
	From Jct. T.H. 200 to South Jct. T.H. 53.
T.H. 200	From West State Line to Jct. T.H. 9.
	From South Jct. T.H. 371 to North Jct. T.H. 371.
T.H. 201	From Jct. T.H. 10 to Jct. T.H. 169 (Elk River).
T.H. 210	From West Jct. T.H. 10 to I-35.
T.H. 212	From West State Line to Dawson (East of T.H. 75).
	From West Jct. T.H. 71 to Jct. T.H. 15.
	From East Jct. T.H. 22 to Jct. Carver County Road 10 (Walnut Street - Chaska).
	From Jct. T.H. 101 to Jct. I-494.
	From Jct. T.H. 29 to Dawson.
H. 218	From South State Line to 1-3/4 miles south of Jct. I-90.
	From 2.0 miles north of Jct. I-90 to Jct. T.H. 14.
T.H. 226	From Jct. T.H. 34 into Dorset.
T.H. 231	From West State Line to I-94.
T.H. 257	From Jct. T.H. 15 into Hanska.

T.H. 268	From Jct. T.H. 75 into Edgerton.
T.H. 270	From Jct. T.H. 75 into Hills.
T.H. 282	From Jct. T.H. 169 to Jct. T.H. 13.
T.H. 322	From Jct. T.H. 371 to Jct. T.H. 18.
T.H. 361	From Jct. I-35 to Rush City.
T.H. 371	From Jct. T.H. 10 to Jct. T.H. 2.

DESIGNATED 10 TON ROUTES
COUNTY ROADS
SEASONALLY RESTRICTED

BECKER COUNTY

CSAH 10 from T.H. 10 west of Frazee to T.H. 10 east of Frazee.

MCLEOD COUNTY

CSAH 9 Plato to T.H. 212.

CR 81 in Glencoe.

SHERBURNE COUNTY

CSAH 11 from T.H. 25 to T.H. 10.

STEVENS COUNTY

CSAH 13 Chokio only.

CSAH 9 Alberta only.

TRAVERSE COUNTY

CSAH 4 Browns Valley only.

WASECA COUNTY

CSAH 3 from Waldorf to Jct. T.H. 14.

CSAH 9 from West County Line to CSAH 3.

CSAH 12 from CSAH 1 to T.H. 13.

CSAH 2 from CR 53 to T.H. 14.

CR 53 from CSAH 2 to CSAH 5.

CSAH 5 from CR 53 to CSAH 30.

CSAH 30 from CSAH 5 to T.H. 13.

DESIGNATED 10 TON ROUTES
CITY STREETS
SEASONALLY RESTRICTED

MORRIS

Pacific Avenue from T.H. 59 to Park Avenue.

NEW ULM

Front Street from 8th Street North to Center Street, then Center Street from Front Street to Valley Street, then South Valley Street from Center Street to First South Street.

OWATONNA

From T.H. 14 south to railroad tracks.

ROSE CREEK

3rd Street.

SAUK CENTRE

4th Street North from T.H. 71 to 331 North 4th Street.

ST. PAUL

T.H. 5 from Mississippi River to T.H. 61 (Mounds Blvd.).

[redacted]LS

Broadway Avenue from T.H. 109 south to 7th Street S.E..

WORTHINGTON

Oxford Street from T.H. 60 to T.H. 266.

Minn. Dot Exh. # 11
10-19-78
MKW

PROPOSED CHANGES IN 10 TON ROUTES FOR CALENDAR YEAR 1979

RECEIVED
SEP 22 1978
OFFICE OF HEARING EXAMINERS

12 MONTH ROUTES:

Delete:

T.H. 27 from I-35 to Jct. T.H. 73 (Moose Lake).

T.H. 73 from Jct. T.H. 27 (Moose Lake) to Jct. I-35.

Additions:

Washington County:

CSAH 22 from T.H. 61 to Jct. with CSAH 38.

CSAH 38 from Jct. with CSAH 22 to Jct. with I-494.

T.H. 12 from T.H. 280 to I-694.

SEASONALLY RESTRICTED ROUTES:

Additions:

T.H. 27 from I-35 to Jct. T.H. 73 (Moose Lake).

T.H. 73 from Jct. T.H. 27 (Moose Lake) to Jct. I-35.

T.H. 212 from Jct. T.H. 41 to Carver County Road 10 (Walnut Street - Chaska).

T.H. 231 from West State Line to I-94.

Deletions:

T.H. 7 from Jct. T.H. 100 to West Minneapolis City Limits.

T.H. 12 from Jct. T.H. 100 to West Minneapolis City Limits.

T.H. 36 in City of Minneapolis.

T.H. 45 from Jct. T.H. 33 to Jct. I-35.

T.H. 47 in City of Minneapolis.

T.H. 52 from Jct. T.H. 100 to West City Limits of Minneapolis.

T.H. 55 from 1-1/2 miles East of Jct. T.H. 100 to West City Limits of Minneapolis.

T.H. 65 from I-694 to Minneapolis City Limits.

T.H. 95 from Jct. T.H. 23 to Jct. T.H. 169.

SEASONALLY RESTRICTED ROUTES: (Continued)

Deletions:

T.H. 169 in City of Minneapolis.

T.H. 190 in City of Minneapolis.

T.H. 200 from Jct. T.H. 32 to Jct. T.H. 59.

T.H. 212 in City of Minneapolis.

T.H. 278 in City of Minneapolis.

T.H. 361 from Rush City to Pine City.

SEPTEMBER 18, 1978

Minn. DOT Exh. # 12
10-14-78
MKW

ADDITIONAL CHANGES IN THE 10 TON ROUTES

SEASONALLY RESTRICTED:

T.H. 71 from Jct. T.H. 19 to Jct. T.H. 212.

T.H. 212 from the East Jct. T.H. 59 to the South Chippewa County Line.

RECEIVED
SEP 20 1978
OFFICE OF HEARING
EXAMINERS

Minn. DOT Exh. # 13
10-19-78
MKW

STATE OF MINNESOTA

DEPARTMENT OF TRANSPORTATION

RECEIVED
SEP 20 1978
OFFICE OF HEARING EXAMINERS

IN THE MATTER OF PROPOSED)
ADOPTION OF RULES OF THE)
MINNESOTA DEPARTMENT OF)
TRANSPORTATION GOVERNING)
WEIGHT LIMITATIONS ON)
INTERSTATE HIGHWAYS AND)
DESIGNATED ROUTES.)

STATEMENT OF NEED
AND REASONABLENESS

This statement of Need and Reasonableness is the Department of Transportation's explanation of the reasoning behind the proposed rules. These rules are based upon specific authority in Laws of Minnesota (1977), Chapter 248, Section 169.832.

These Laws of Minnesota state that for Calendar Year 1978 the commisioner may designate routes where 20,000 pounds per single axle, 34,000 pounds per tandem axle, and a total gross weight of 80,000 pounds will be legal.

The commissioner may designate any street or highway routes or segment of a route to carry the gross weights permitted under Section 169.832. Any designation of a route pursuant to this Law, other than a trunk highway route, is subject to the approval of the local authority having jurisdiction over the route. A route may not be designated if the commissioner finds that designation:

(a) Creates an undue hazard to traffic safety;

(b) Is inconsistent with structural capacity of the route, including consideration of the volume of traffic expected to occur on the route after designation.

Notwithstanding any finding under (b) above, the commissioner shall designate any route which he determines is needed to provide:

(1) A connection between significant centers of population or commerce, or between other designated routes;

IN THE MATTER OF PROPOSED)
ADOPTION OF RULES OF THE)
MINNESOTA DEPARTMENT OF)
TRANSPORTATION GOVERNING)
WEIGHT LIMITATIONS ON)
INTERSTATE HIGHWAYS AND)
DESIGNATED ROUTES.)

RECEIVED
SEP 20 1978
OFFICE OF HEARING
EXAMINERS

(2) Access to a transportation terminal;

(3) Temporary emergency service to a particular shipping or receiving point on the route.

The commissioner may undesignate any route when continued designation is inconsistent with the provisions of this Law, subject to the approval of any local authority having jurisdiction over the route.

For Calendar Year 1979 and all ensuing years these routes shall be designated or undesignated when proposed and adopted as a rule in accordance with Chapter 15. The commissioner shall propose rules or amendments to rules for the purpose of route designation or undesignation only once in any calendar year.

The commissioner may exercise emergency rule making power pursuant to Section 15.0412, Subdivision 5, to designate or undesignate a route to carry the gross weights permitted under this section, subject to the approval of any local authority having jurisdiction over the route, whenever the commissioner determines that an emergency transportation need requires such action.

Jim Harrington
Commissioner of Transportation

Dated this 19th day of September, 1978.

Subscribed and sworn to before me this 19th day of September, 1978.

Agnes I. Litfin
Notary Public

AGNES I. LITFIN
Notary Public, Ramsey Co., Minn.
My Commission Expires
November 21, 1980

ADMIN 1066 (REV. 4/77)

STATE OF MINNESOTA

DEPARTMENT Transportation

Office Memorandum

Minn. DOT Ex. # 15
10-19-78
MKW

TO : OFFICE OF THE HEARING EXAMINER

DATE: September 22, 1978

FROM : Jean M. Hansen
Mn/DOT Administration

PHONE: 6-7840

RECEIVED
SEP 22 1978
OFFICE OF HEARING EXAMINERS

SUBJECT: MN/DOT HEARING REPRESENTATIVES FOR THE WEIGHT LIMITATIONS RULES

The Hearing for the adoption of rules of the Department of Transportation governing Weight Limitation Rules will be held in the State Office Building, Room 57 on October 19, 1978, commencing at 9:30 A.M.

Mn/DOT Hearing Representatives who will be called to testify on behalf of the agency include:

Eric Schultz	-Deputy Attorney General
F. C. Marshall	-Assistant Commissioner of Transportation
Mary W. Newman	-Administrative Secretary

DESIGNATED 10-TON ROUTES

TRUNK HIGHWAYS

12 Months

RECEIVED
SEP 2 3 1970
OFFICE OF HEARING
EXAMINERS

T.H. 2	From Jct. I-35 in Duluth to Arrowhead Bridge
T.H. 3	From Jct. T.H. 110 to T.H. 212
T.H. 5	From Mississippi River to Jct. I-494
T.H. 7	From I-494 to Jct. T.H. 15 (Hutchinson)
T.H. 10	From W. State Line to Becker Co. CSAH 10 (Frazee)
T.H. 12	From T.H. 280 to I-694
T.H. 12	I-694 to Wisconsin
T.H. 13	From Jct. T.H. 101 to I-35W
T.H. 14	From Jct. TH 57 (Kasson) to Jct. T.H. 52
T.H. 14	From I-35 west to 24th Avenue N.W. in Owatonna
T.H. 15	S. State Line to I-90
T.H. 23	From Jct. I-94 to T.H. 55 in Paynesville
T.H. 25	From I-94 to Sherburne County CSAH 11
~~T.H. 27~~	~~From I-35 to Jct. T.H. 73 (Moose Lake)~~
T.H. 28	From 5th St. N.W. in Glenwood to Jct. I-94
T.H. 29	From Jct. I-94 to its N. Jct. with T.H. 27 (Alexandria)
I-35	Continuous from Iowa border to 1.0 mile N. of Jct. with I-535 in Duluth -- includes I-35W, I-35E, from downtown St. Paul to vicinity of Forest Lake
T.H. 36	From Jct. I-35W to T.H. 212 near Stillwater
T.H. 47	From Jct. 10 in Anoka to 2 miles S. of Jct. I-694

T.H. 51	From Jct. I-694 to I-94
T.H. 51	From I-494 to West 7th Street St. Paul (Snelling Avenue from I-94 to Montreal Avenue, then Montreal Avenue from Snelling Avenue to West 7th Street.)
T.H. 52	From Jct. I-90 to Olmsted Co. Rd. 14, 5 miles N. of west Jct. T.H. 14 in Rochester
T.H. 52	From Jct. T.H. 100 to I-94
T.H. 52	From west City Limits of St. Paul to Plato Blvd.
T.H. 55	From Jct. T.H. 23 (Paynesville) to 6.5 miles W. of Jct. 71 (Brooten)
T.H. 55	~~From Jct. T.H. 5 to Jct. I-35E.~~ East 24th Street in Minneapolis to Jct. T.H. 5.
T.H. 55	From Jct. T.H. 22 (Eden Valley) to 1½ miles E. of T.H. 100
T.H. 59	From Jct. T.H. 10 to I-94 (Fergus Falls)
T.H. 59	From Jct. I-94 north to Sheridan Avenue in Fergus Falls
T.H. 61	From end I-35 (Duluth) to Lake Co. Rd. 2 (Two Harbors)
T.H. 61	From N. Jct. I-90 to 1 mile N. of T.H. 60 at Wabasha
T.H. 61	From Hastings to Jct. I-94
T.H. 61	From Jct. T.H. 96 to Jct. T.H. 212 (E. 7th St.)
T.H. 63	From Jct. with I-90 to Jct. T.H. 52
T.H. 65	From S. Jct. I-35 (S. of Albert Lea) to 2.3 miles N.
T.H. 71	From Jct. I-94 N. to North 4th St. in Sauk Centre
~~T.H. 73~~	~~From Jct. T.H. 27 (Moose Lake) to Jct. I-35~~
T.H. 74	From Jct. I-90 N. to Jct. T.H. 14 in St. Charles
I-90	W. Border to E. Border (including yet to be constructed)

I-94	Continuous from N.D. border to I-694, east of St. Paul (includes yet to be constructed segment at ~~St.-Cloud,~~ Lyndale Ave. location in Mpls.)
T.H. 95	From Jct. T.H. 12 to south Jct. T.H. 212
T.H. 100	From I-494 to T.H. 52
T.H. 101	From Jct. I-94 (Rogers) to Jct. T.H. 169 (Elk River)
T.H. 101	From Jct. 169 (in Shakopee) to Jct. T.H. 13
T.H. 110	From T.H. 56 W. to Jct. T.H. 3
T.H. 152	From Jct. I-94 (Brooklyn Park) to Jct. I-94 in Rogers
T.H. 169	From Jct. I-494 to T.H. 100 ~~(Hennepin Co. should designate Co. Rd. 62)~~
T.H. 169	From Jct. T.H. 21 (Jordan) to Jct. T.H. 101 (Shakopee)
T.H. 210	From Jct. I-94 E. to St. Andrews St. S. in Fergus Falls
T.H. 212	(E. 7th St.) From T.H. 52 (Robert St.) east to East Minnehaha Avenue
T.H. 212	From Jct. T.H. 36 (near Stillwater) to Jct. T.H. 95
T.H. 218	From E. Jct. I-90 to 1 3/4 miles south
T.H. 218	From W. Jct. I-90 to 2 miles N.
T.H. 280	From Jct. I-94 to Jct. T.H. 36
T.H. 324	From I-35 to its Jct. with T.H. 361 in Pine City
I-494	From Jct. I-94 (Fish Lake) to present end I-494 at T.C. Int. Airport
I-494	From T.H. 56 to Jct. I-94 E. of St. Paul
I-535	In Duluth, from I-35 to Wisconsin
I-694	From Jct. I-94, E. of St. Paul, to Jct. I-94 (Brooklyn Center).

DESIGNATED 10-TON ROUTES

COUNTY ROADS

12 Months

Becker County

CSAH 10 connections to T.H. 10

Clay County

CSAH 11 from T.H. 10 to Truck Stop ½-mile south of I-94

Douglas County

CSAH 41 from I-94 to its junction with CSAH 82

CSAH 82 from CSAH 41 to its junction with T.H. 29 in Alexandria

Hennepin County

-	CSAH 3 (Excelsior Blvd.)	-	From CSAH 18 to T.H. 100
-	CSAH 10 (Bass Lake Rd.)	-	From FAI 494 to CSAH 156
-	CSAH 15 (Shoreline Blvd.)	-	From CSAH 110 to CSAH 19
-	CSAH 18	-	From FAI 494 to T.H. 7
-	CSAH 18	-	From CSAH 10 to FAI 94
-	CSAH 19	-	From T.H. 7 to CSAH 15
-	CSAH 20 (Blake Rd.)	-	From CSAH 3 to T.H. 7
-	CSAH 34 (Normandale Blvd.)	-	From 94th St. to FAI 494
-	CSAH 109 (85th Ave. No.)	-	From CSAH 18 to T.H. 52
-	CSAH 156 (Winnetka Ave.)	-	From CSAH 9 to CSAH 10

McLeod County

County Road 90 from T.H. 7 to 1 1/4 miles south

Pine County

CSAH 61 from Int. of T.H. 361 and T.H. 324 to its Jct. with CSAH 11 in Pine City

County Road 55 from CSAH 61 to Industrial Park - Pine City

CSAH 8 from CSAH 61 to E. 2nd St.

Ramsey County

County Road D (CSAH 19) from Old T.H. 8 to I-35W in Ramsey County

Old Highway 8 (CSAH 77) from County Road D to First Street S.W. in Ramsey County

Cleveland Avenue (CSAH 46) from County Road C to County Road C-2 in Ramsey County

County Road C (CSAH 23) from Walnut Street to Prior Avenue in Ramsey County

~~Sherburne County~~

~~CSAH 11 from T.H. 25 to T.H. 10 in Sherburne County~~

Washington County

CSAH 22 from T.H. 61 to Jct. with CSAH 38

CSAH 38 from Jct. with CSAH 22 to Jct. with I-494.

DESIGNATED 10-TON ROUTES

CITY STREETS

12 Months

ALBERT LEA

Margaretha Avenue from T.H. 65 south to 13th Street, and 13th Street east to its termini.

BLAINE

85th Avenue from I-35W to 3601 (truck terminal in the City of Blaine). ~~Contact Ramsey County.~~

DETROIT LAKES

Randolph Road from Gabor Terminal to Roosevelt Avenue; then Roosevelt Avenue south to T.H. 10.

FERGUS FALLS

Douglas Avenue from T.H. 59 to T.H. 210.

Sheridan Avenue from T.H. 59 and 210 north to Washington Avenue, west on Washington Avenue one block to Sherman Street, then south one block on Sherman Street to Junius Avenue.

From T.H. 210 south on St. Andrews Street to West Lincoln Avenue, west on West Lincoln Avenue to Sewage Plant Road, then south on Sewage Plant Road to Central By- Products Plant.

GLENWOOD

~~5th Street N.W. from T.H. 28 (Minnesota Avenue) to North Lakeshore Drive, then North Lakeshore Drive to the west corporate limits.~~

Junction of T.H. 28 and Minnesota Avenue to North Lakeshore Drive, then North Lakeshore Drive to the West Corporate Limits of Glenwood.

MINNEAPOLIS

~~Those streets and highways signed by the City of Minneapolis as truck routes subject to road and bridge postings.~~

18th Avenue N.E. from Arthur Street N.E. to New Brighton Blvd. (T.H. 8).

Arthur Street N.E. from 18th Avenue N.E. to New Brighton Blvd. (T.H. 8).

Stinson Blvd. from 18th Avenue N.E. to Broadway Street N.E..

I-35W North Frontage Road from Stinson Blvd. to New Brighton Blvd. (T.H. 8).

I-35W South Frontage Road from Stinson Blvd. to New Brighton Blvd. (T.H. 8).

Broadway Street N.E. from Arthur Street N.E. to Minneapolis East City Limits.

Arthur Street N.E. from Summer Street N.E. to Broadway Street N.E..

Taft Street N.E. from Kennedy Street N.E. to Broadway Street N.E..

Industrial Blvd. N.E. from Broadway Street N.E. to I-35W.

New Brighton Blvd. from I-35W North Frontage Road to South Frontage Road.

T.H. 55 (Hiawatha Avenue) from East 24th Street to Minneapolis South City Limits.

Cedar Highway from East 24th Street to Minnehaha Avenue.

Cedar Avenue from I-94 Exit Ramp to Minnehaha Avenue.

Minnehaha Avenue from I-94 to East 26th Avenue South.

East 26th Street from Minnehaha Avenue to 26th Avenue South.

26th Avenue South from East 26th Street to East 27th Street.

MOORHEAD

1st Avenue North from 8th Street North to T.H. 10.

OWATONNA

Hoffman Drive from I-35 to North Street, North Street from Hoffman Drive east to the railroad tracks.

PINE CITY

Seventh Street from Hillside Avenue to 8th Avenue West, from 4th Avenue West to 3rd Avenue West, from 2nd Avenue West to river.

Fourth Street from Hillside Avenue to 8th Avenue East, 5th Avenue East to 3rd Avenue East.

Third Street from 3rd Avenue East to river.

Second Street from 3rd Avenue East to 2nd Avenue East.

First Avenue East from CSAH 61 to railroad tracks.

Second Avenue West from 7th Street to CSAH 61.

Second Avenue East from CSAH 61 to Second Street.

Third Avenue West from 7th Street to CSAH 61.

Third Avenue East from CSAH 61 to 2nd Street.

Fourth Avenue West from 7th Street to CSAH 61.

Eighth Avenue West from 7th Street to CSAH 61.

Eighth Avenue East from CSAH 61 to 4th Street.

Hillside Avenue from CSAH 61 to Fourth Street.

ST. PAUL

Dale Street from Grand Avenue to Larpenteur Avenue.

Plato Blvd. from Water Street to Fillmore Avenue.

Chester Street from T.H. 3 to Plato Blvd.

North Cleveland Avenue from University Avenue South to Wabash Avenue, then Wabash Avenue on North Cleveland to Vandalia Street, then Vandalia Street to I-94.

East Seventh Street from East Minnehaha Avenue to Atlantic Street, then Atlantic Street north to railroad tracks.

(Continued)

ST. PAUL (Continued)

Wacouta Street from I-94 to Fifth Street, then Fifth Street from Wacouta Street to Broadway.

Shepard Road from T.H. 5 to Warner Road. Then Warner Road from its intersection with Shepard Road to T.H. 61.

Elway Street from Shepard Road to Montreal Avenue. Then Montreal Avenue from Elway Street to Stewart Avenue. Then Stewart Avenue to Texaco Terminal.

Minnehaha Avenue West from Dale Street to Arundel Street.

Otto Avenue from Shepard Road to West 7th Street.

White Bear Avenue from I-94 to East Minnehaha Avenue.

East Minnehaha Avenue from White Bear Avenue to Birmingham Street.

Childs Road from Warner Road to the southerly limits of Childs Road.

Mounds Blvd. from I-94 to East Seventh Street.

Snelling Avenue (T.H. 51).

DESIGNATED 10-TON ROUTES
TRUNK HIGHWAYS
SEASONALLY RESTRICTED

RECEIVED
SEP 20 1978
OFFICE OF HEARING EXAMINERS

EXPERIMENTAL SEASONALLY RESTRICTED 10 TON ROUTES

These trunk highway routes have been experimentally designated with the understanding that in the event of deterioration of the roadway, the Commissioner of the Minnesota Department of Transportation may undesignate any route pursuant to Section 169.832, Subdivision 12 and Section 15.0412, Subdivision 5.

T.H. 1 From W. state border to Jct. T.H. 32

T.H. 2 In its entirety from W. state border to Jct. T.H. 61

T.H. 3 From Jct. T.H. 65 to Jct. T.H. 55

T.H. 4 From Jct. T.H. 14 N. to Jct. T.H. 68

T.H. 5 From Jct. T.H. 41 to I-494
From W. Jct. T.H. 19 to T.H. 212
From Mississippi River to T.H. 61 (Mounds Blvd.).

T.H. 6 From Jct. T.H. 18 to E. Jct. T.H. 210

T.H. 7 From Jct. T.H. 12 E. to Jct. T.H. 15
From Jct. I-494 to ~~W.-Mpls.-City-Limits*~~ Jct. T.H. 100

T.H. 8 -*- From Jct. I-35 to E. State Line (St. Croix River)

T.H. 9 From Jct. T.H. 29 to Jct. T.H. 59

T.H. 10 ~~From-Anoka-to-Jct.-T.H.-23~~
~~From-junction-T.H.-236-to-junction-T.H.-371~~
~~From-Jct.-T.H.-371-to-CSAH-10-(Becker-Co.)--(Frazee)~~
From Anoka to CSAH 10 Becker County (Frazee).
From Jct. T.H. 47 to Jct. I-694

T.H. 12 From Jct. T.H. 59 to ~~W.-Mpls.-City-Limits*~~ Jct. T.H. 100
From W. State Line to N. Jct. T.H. 7 (Ortonville)

T.H. 13 From Jct. I-90 (Albert Lea) to W. Jct. T.H. 19
From Jct. T.H. 282 N.E. to Jct. T.H. 101

T.H. 14 From Jct. T.H. 23 to 2 miles W. of I-35
From Jct. I-35 to Jct. T.H. 57 (Kasson)
From Jct. T.H. 52 to Jct. T.H. 61

T.H. 15 From Jct. I-90 to Jct. T.H. 257
From W. Jct. T.H. 14 to Jct. T.H. 19

T.H. 16 From Jct. I-90 to E. Jct. T.H. 52
From Jct. T.H. 44 to Jct. T.H. 61

T.H. 18 From Jct. T.H. 210 to N. Jct. T.H. 169
From S. Jct. T.H. 47 to N. Jct. T.H. 47
From Finlayson (CSAH 61) to E. Jct. T.H. 23

T.H. 19 From Jct. T.H. 59 into Morton
From Jct. T.H. 4 to Jct. T.H. 22

T.H. 21 From S. Jct. T.H. 13 to Jct. 169

T.H. 22 From Jct. T.H. 109 to Jct. T.H. 14
From Jct. T.H. 212 to Jct. T.H. 55

T.H. 23 From Jct. T.H. 269 to N. Lyon Co. Line
From Maynard to T.H. 55
From Jct. I-94 to S. Jct. I-35
From N. Jct. I-35 to Jct. T.H. 123

T.H. 24 From Jct. I-94 to Jct. T.H. 10

T.H. 25 From S. Jct. T.H. 5 to Norwood
From Sherburne CSAH 11 to N. Jct. T.H. 10
From Jct. T.H. 18 to Merrifield

T.H. 26 From S. Jct. T.H. 44 to Jct. T.H. 14

T.H. 27 From Jct. T.H. 75 to Jct. T.H. 9
From Jct. T.H. 29 to Jct. T.H. 127
From S. Jct. T.H. 71 to Jct. T.H. 25
From N. Jct. T.H. 47 to Jct. T.H. 65
From I-35 to Jct. T.H. 73 (Moose Lake)

T.H. 28 From W. State Line to S. Jct. T.H. 9

T.H. 29 From junction T.H. 212 to junction T.H. 7

T.H. 30 From Jct. T.H. 75 to N. Jct. T.H. 59
From Jct. T.H. 4 to S. Jct. T.H. 15

T.H. 33 From Jct. I-35 to Jct. T.H. 53

T.H. 34 From Osage & Jct. T.H. 371

~~T.H. 36---(In Mpls.)*~~

T.H. 37 In its entirety

T.H. 40 From W. State Line to Jct. T.H. 75

T.H. 41 From Jct. T.H. 169 to Jct. T.H. 212
From Jct. T.H. 5 to Jct. T.H. 7

T.H. 44 From W. Jct. T.H. 52 to Jct. T.H. 14

~~T.H. 45---From Jct. T.H. 33 to Jct. I-35~~

T.H. 47 From 2 miles S. of Jct. I-694 to Mpls. City Limits -*- (Deleted in Mpls.)
From S. Jct. T.H. 27 to N. Jct. T.H. 18

T.H. 49 From Jct. T.H. 3 to N. Jct. T.H. 55

T.H. 52 From Jct. I-94 (Vic. St. Cloud) to N. Jct. T.H. 152
~~From Jct. T.H. 100 to W. Mpls. City Limits*~~
From Jct. T.H. 3 to Olmsted Co. Rd. 14
From Jct. I-90 to S. State Line

T.H. 53 From Jct. I-35 to S. Jct. T.H. 169

T.H. 55 From Jct. T.H. 28 to Brooten
From Jct. T.H. 23 to Jct. T.H. 22
~~From 1½ miles E. of Jct. T.H. 100 to W. Limits of Mpls.*~~
~~From S. Mpls. City Limits (*) to Jct. T.H. 5~~
From Jct. T.H. 5 to Jct. I-35E.
From Jct. T.H. 110 to Jct. T.H. 61

T.H. 56 From Jct. T.H. 3 to Jct. T.H. 52 (Hampton)
From Jct. T.H. 30 to Jct. T.H. 63

T.H. 57 From Jct. T.H. 60 to Jct. T.H. 14

T.H. 59 From N. State Line to Jct. T.H. 1
From Jct. T.H. 200 to Jct. T.H. 10 (and 210). In Fergus Falls along T.H. 59 and 210 from Sheridan Ave. to St. Andrews St. South
From Jct. T.H. 12 to E. Jct. T.H. 212
From Jct. T.H. 23 to S. Jct. 30
From junction T.H. 200 to junction T.H. 2

T.H. 60 From S. State Line to E. Jct. T.H. 14
From Jct. T.H. 57 to N. Jct. T.H. 52

T.H. 61 From Jct. T.H. 8 to S. Jct. T.H. 96
From Jct. I-90 to Jct. T.H. 16

T.H. 63 From Jct. T.H. 16 to Jct. I-90
From S. State Line to Jct. T.H. 56

T.H. 65 From N. Jct. T.H. 169 to Pengilly
From S. Jct. T.H. 27 to ~~N.-Mpls.-City-Limits*~~ Jct. I-694
From 2.3 miles N. of S. Jct. I-35 to N. Jct. I-35
From S. State Line to S. Jct. I-35

T.H. 67 From W. Jct. T.H. 19 to Jct. T.H. 68

T.H. 68 From Jct. T.H. 23 to E. Jct. T.H. 19
From Jct. T.H. 67 to N. Jct. T.H. 15

T.H. 71 ~~From-Jct.-I-90-to-E.-Jct.-T.H.-19~~
~~From-E.-Jct.-T.H.-212-to-Browerville-(N.-of-Jct.-T.H.-27)~~
~~From-junction-T.H.-19-to-junction-T.H.-212~~
From Jct. I-90 to Browerville.
From Jct. T.H. 10 to Jct. T.H. 34
From junction T.H. 2 to junction T.H. 72 in Blackduck

T.H. 73 From S. Jct. T.H. 169 to N. Jct. T.H. 169 (Hibbing)
From Jct. T.H. 27 (Moose Lake) to Jct. I-35

T.H. 75 ~~From-S.-State-Line-to-N.-Jct.-T.H.-2~~
~~From-Jct.-T.H.-1-to-Jct.-T.H.-11~~
~~From-junction-T.H.-2-to-junction-T.H.-1~~
~~From-junction-T.H.-11-to-Canadian-Border~~
From South State Line to Canadian Border.

T.H. 87 From S. Jct. T.H. 71 to N. Jct. T.H. 71

T.H. 89 From junction T.H. 2 to South Junction T.H. 1

T.H. 95 From Jct. T.H. 169 to Jct. I-35
~~From-junction-T.H.-23-to-junction-T.H.-169~~

T.H. 96 From Jct. I-35W to Jct. T.H. 61

T.H. 101 From S. Jct. T.H. 169 to Jct. T.H. 212 and 169

T.H. 109 From Jct. T.H. 22 to Jct. I-90

T.H. 127 From Jct. I-94 to Jct. T.H. 27

T.H. 135 ~~From-Jct.-T.H.-37-(Gilbert)-to-Aurora~~
~~From-juction-T.H.-53-to-Gilbert~~
From Jct. T.H. 53 to Aurora.

T.H. 152 From Jct. I-94 to Jct. T.H. 52 (St. Cloud) -*- (Deleted in Mpls.)

T.H. 169 From S. State Line to Jct. T.H. 21 (Jordan)
From S. Jct. T.H. 101 to Jct. I-494
--*--
From S. Jct. T.H. 52 to Jct. T.H. 23
From S. Jct. T.H. 27 to W. Jct. T.H. 210
~~From Jct. T.H. 200 to Jct. T.H. 2~~
~~From S. Jct. T.H. 65 to S. Jct. T.H. 53~~
~~From junction T.H. 2 to junction T.H. 65 in Pengilly~~
From Jct. T.H. 200 to South Jct. T.H. 53.

~~T.H. 190--*--~~

T.H. 200 From W. State Line to Jct. T.H. 9
~~From Jct. T.H. 32 to Jct. T.H. 59~~
From S. Jct. T.H. 371 to N. Jct. T.H. 371

T.H. 201 From Jct. T.H. 10 to Jct. T.H. 169 (Elk River)

T.H. 210 ~~From W. Jct. T.H. 10 to S. Jct. T.H. 169~~
~~From South Junction T.H. 169 to I-35~~
From West Jct. T.H. 10 to I-35.

T.H. 212 From W. State Line to Dawson (E. of T.H. 75)
From junction T.H. 29 to Dawson
From W. Jct. T.H. 71 to Jct. T.H. 15
From E. Jct. T.H. 22 to Jct. T.H. 41
From Jct. T.H. 41 to Carver County Road 10 (Walnut Street - Chaska).
From Jct. T.H. 101 to Jct. I-494
--*--

T.H. 218 From S. State Line to 1 3/4 miles S. of Jct. I-90
From 2.0 miles N. of Jct. I-90 to Jct. T.H. 14

T.H. 226 From Jct. T.H. 34 into Dorset

T.H. 231 From West State Line to I-94

T.H. 257 From Jct. T.H. 15 into Hanska

T.H. 268 From Jct. T.H. 75 into Edgerton

T.H. 270 From Jct. T.H. 75 into Hills

~~T.H. 278--*--~~

T.H. 282 From Jct. T.H. 169 to Jct. T.H. 13

T.H. 322 From Jct. T.H. 371 to Jct. T.H. 18

T.H. 361 ~~From Jct. I-35 to Jct. T.H. 324~~ From I-35 to Rush City.

T.H. 371 From Jct. T.H. 10 to Jct. T.H. 2

~~NOTE:--*And including any other portions of this highway designated by the City of Minneapolis.~~

DESIGNATED 10-TON ROUTES (SEASONALLY RESTRICTED) COUNTY ROADS

Becker County

CSAH 10 from T.H. 10 west of Frazee to T.H. 10 east of Frazee.

McLeod County

CSAH 9 Plato to T.H. 212.

CR 81 in Glencoe.

Sherburne County

CSAH 11 from T.H. 25 to T.H. 10

Stevens County

CSAH 13 Chokio only.

CSAH 9 Alberta only.

Traverse County

CSAH Browns Valley only

Waseca County

CSAH 3 from Waldorf to Junction T.H. 14.

CSAH 9 from West County Line to CSAH 3.

CSAH 12 from CSAH 1 to T.H. 13.

CSAH 2 from CR 53 to T.H. 14.

CR 53 from CSAH 2 to CSAH 5.

CSAH 5 from CR 53 to CSAH 30.

CSAH 30 from CSAH 5 to T.H. 13.

DESIGNATED 10-TON ROUTES (SEASONALLY RESTRICTED) CITY STREETS

Morris

Pacific Avenue from T.H. 59 to Park Avenue.

New Ulm

Front Street from 8th North Street to Center Street, then Center Street from Front Street to Valley Street, then South Valley Street from Center Street to First South Street.

Owatonna

From T.H. 14 south to railroad tracks.

Rose Creek

3rd Street.

Sauk Centre

4th Street North from T.H. 71 to 331 North 4th Street.

St. Paul

T.H. 5 from Mississippi River to T.H. 61 (Mounds Blvd.).

Wells

Broadway Avenue from T.H. 109 South to 7th Street S.E.

Worthington

Oxford Street from T.H. 60 to T.H. 266.

STATE OF MINNESOTA

DEPARTMENT OF TRANSPORTATION

RECEIVED
SEP 20 1978
OFFICE OF HEARING EXAMINERS

In the matter of the adoption of designated routes for ten-ton vehicles for calendar year 1978.

ORDER AND NOTICE OF AMENDED RULE

The rules adopted pursuant to Laws of 1977 and filed with the Secretary of State on the 1st of December 1977 and promulgated in the State Register at 2S.R. 1191 (December 19, 1977) are hereby amended to read as attached.

Jim Harrington

Jim Harrington
Commissioner of Transportation

Dated this 6th day of FEBRUARY 1978.

Subscribed and sworn to before me
this 6th day of February 1978.

Agnes I. Litfin

Notary Public

Ramsey County, Minnesota.

My Commission expires November 21, 1980.

AGNES I. LITFIN
Notary Public, Ramsey Co., Minn.
My Commission Expires
November 21, 1980

AMENDMENTS AND CORRECTIONS TO THE DESIGNATED 10 TON ROUTES AS PUBLISHED IN THE STATE REGISTER, VOLUME 2, NUMBER 24, DECEMBER 19, 1977.

DESIGNATED 10 TON ROUTES
TRUNK HIGHWAYS

12 MONTHS:

T.H. 51 From I-94 to West 7th Street St. Paul (Snelling Avenue from I-94 to Montreal Avenue, then Montreal Avenue from Snelling Avenue to West 7th Street.)

EXPERIMENTAL SEASONALLY RESTRICTED 10 TON ROUTES

These trunk highway routes have been experimentally designated with the understanding that in the event of deterioration of the roadway, the Commissioner of the Minnesota Department of Transportation may undesignate any route pursuant to Section 169.832, Subdivision 12 and Section 15.0412, Subdivision 5.

EXPERIMENTAL SEASONALLY RESTRICTED 10 TON ROUTES:

T.H. 10	From junction T.H. 23 to junction T.H. 371
T.H. 29	From junction T.H. 212 to junction T.H. 7
T.H. 59	From junction T.H. 200 to junction T.H. 2
T.H. 71	From junction T.H. 2 to junction T.H. 72 in Blackduck
T.H. 71	From junction T.H. 19 to junction T.H. 212
T.H. 75	From junction T.H. 2 to junction T.H. 1
T.H. 75	From junction T.H. 11 to Canadian Border
T.H. 89	From junction T.H. 2 to South Junction T.H. 1
T.H. 95	From junction T.H. 23 to junction T.H. 169
T.H. 135	From junction T.H. 53 to Gilbert
T.H. 169	From junction T.H. 2 to junction T.H. 65 in Pengilly
T.H. 210	From South Junction T.H. 169 to I-35
T.H. 212	From junction T.H. 29 to Dawson

SHERBURNE COUNTY:

Delete from 12 MONTH designated routes the following:

CSAH 11 from T.H. 25 to T.H. 10

Add to SEASONALLY RESTRICTED routes the following:

CSAH 11 from T.H. 25 to T.H. 10

GLENWOOD:

Delete from 12 MONTH designated routes the following:

5th Street N.W. from T.H. 28 (Minnesota Avenue) to North Lakeshore Drive, then North Lakeshore Drive to the West Corporate Limits.

Add to 12 MONTH designated routes the following:

Junction of T.H. 28 and Minnesota Avenue to North Lakeshore Drive, then North Lakeshore Drive to the West Corporate Limits of Glenwood.

ST. PAUL:

Add to 12 MONTH designated routes the following:

Elway Street from Shepard Road to Montreal Avenue.
Then Montreal Avenue from Elway Street to Stewart Avenue.
Then Stewart Avenue to Texaco Terminal.

Minnehaha Avenue West from Dale Street to Arundel Street.

Otto Avenue from Shepard Road to West 7th Street.

White Bear Avenue from I-94 to East Minnehaha Avenue.
East Minnehaha Avenue from White Bear Avenue to Birmingham Street.

Childs Road from Warner Road to the southerly limits of Childs Road.

Mounds Blvd. from I-94 to East Seventh Street.

Delete from SEASONALLY RESTRICTED routes the following:

T.H. 5 from Shepard Road to Warner Road. Then Warner Road from its intersection with Shepard Road to T.H. 61

Add to SEASONALLY RESTRICTED routes the following:

T.H. 5 from Mississippi River to T.H. 61 (Mounds Blvd.).

RECEIVED
SEP 22 1978
OFFICE OF HEARING EXAMINERS

STATE OF MINNESOTA

DEPARTMENT OF TRANSPORTATION

In the matter of the adoption of designated routes for ten-ton vehicles for calendar year 1978.

ORDER AND NOTICE OF AMENDED RULE

The rules adopted pursuant to Laws of 1977 and filed with the Secretary of State on the 1st of December 1977 and promulgated in the State Register at 2S.R. 1191 (December 19, 1977) are hereby amended to read as attached.

Jim Harrington

Jim Harrington
Commissioner of Transportation

Dated this 6th day of FEBRUARY 1978.

Subscribed and sworn to before me
this 6th day of February 1978.

Agnes I. Litfin
Notary Public

Ramsey County, Minnesota.

My Commission expires November 21, 1980.

AGNES I. LITFIN
Notary Public, Ramsey Co., Minn.
My Commission Expires
November 21, 1980

AMENDMENTS AND CORRECTIONS TO THE DESIGNATED 10 TON ROUTES AS PUBLISHED IN THE STATE REGISTER, VOLUME 2, NUMBER 24, DECEMBER 19, 1977.

DESIGNATED 10 TON ROUTES
TRUNK HIGHWAYS

12 MONTHS:

T.H. 51 From I-94 to West 7th Street St. Paul (Snelling Avenue from I-94 to Montreal Avenue, then Montreal Avenue from Snelling Avenue to West 7th Street.)

EXPERIMENTAL SEASONALLY RESTRICTED 10 TON ROUTES

These trunk highway routes have been experimentally designated with the understanding that in the event of deterioration of the roadway, the Commissioner of the Minnesota Department of Transportation may undesignate any route pursuant to Section 169.832, Subdivision 12 and Section 15.0412, Subdivision 5.

EXPERIMENTAL SEASONALLY RESTRICTED 10 TON ROUTES:

T.H. 10	From junction T.H. 23 to junction T.H. 371
T.H. 29	From junction T.H. 212 to junction T.H. 7
T.H. 59	From junction T.H. 200 to junction T.H. 2
T.H. 71	From junction T.H. 2 to junction T.H. 72 in Blackduck
T.H. 71	From junction T.H. 19 to junction T.H. 212
T.H. 75	From junction T.H. 2 to junction T.H. 1
T.H. 75	From junction T.H. 11 to Canadian Border
T.H. 89	From junction T.H. 2 to South Junction T.H. 1
T.H. 95	From junction T.H. 23 to junction T.H. 169
T.H. 135	From junction T.H. 53 to Gilbert
T.H. 169	From junction T.H. 2 to junction T.H. 65 in Pengilly
T.H. 210	From South Junction T.H. 169 to I-35
T.H. 212	From junction T.H. 29 to Dawson

SHERBURNE COUNTY:

Delete from 12 MONTH designated routes the following:

CSAH 11 from T.H. 25 to T.H. 10

Add to SEASONALLY RESTRICTED routes the following:

CSAH 11 from T.H. 25 to T.H. 10

GLENWOOD:

Delete from 12 MONTH designated routes the following:

5th Street N.W. from T.H. 28 (Minnesota Avenue) to North Lakeshore Drive, then North Lakeshore Drive to the West Corporate Limits.

Add to 12 MONTH designated routes the following:

Junction of T.H. 28 and Minnesota Avenue to North Lakeshore Drive, then North Lakeshore Drive to the West Corporate Limits of Glenwood.

ST. PAUL:

Add to 12 MONTH designated routes the following:

Elway Street from Shepard Road to Montreal Avenue.
Then Montreal Avenue from Elway Street to Stewart Avenue.
Then Stewart Avenue to Texaco Terminal.

Minnehaha Avenue West from Dale Street to Arundel Street.

Otto Avenue from Shepard Road to West 7th Street.

White Bear Avenue from I-94 to East Minnehaha Avenue.
East Minnehaha Avenue from White Bear Avenue to Birmingham Street.

Childs Road from Warner Road to the southerly limits of Childs Road.

Mounds Blvd. from I-94 to East Seventh Street.

Delete from SEASONALLY RESTRICTED routes the following:

T.H. 5 from Shepard Road to Warner Road. Then Warner Road from its intersection with Shepard Road to T.H. 61

Add to SEASONALLY RESTRICTED routes the following:

T.H. 5 from Mississippi River to T.H. 61 (Mounds Blvd.).