



[Minnesota Geographic Board.
Records.](#)

Copyright Notice:

This material may be protected by copyright law (U.S. Code, Title 17). Researchers are liable for any infringement. For more information, visit www.mnhs.org/copyright.

List of maps in this file - marked ✓

Phil P.

AITKIN ✓
 ANOKA ✓
 BECKER ✓
 BELTRAMI ✓
 BENTON ✓
 BIG STONE ✓
 BLUE EARTH ✓
 BROWN ✓
 CARLTON ✓
 CARVER ✓
 CASS ✓
 CHIPPEWA ✓
 CHISAGO ✓
 CLAY ✓
 CLEARWATER ✓
 COOK ✓
 COTTONWOOD ✓
 CROW WING ✓
 DAKOTA ✓
 DODGE ✓
 DOUGLAS ✓
 FARIBAULT ✓
 FILLMORE ✓
 FREEBORN ✓
 GOODHUE ✓
 GRANT ✓
 HENNEPIN ✓
 HOUSTON ✓
 HUBBARD ✓
 ISANTI ✓

always -

ITASCA ✓
 JACKSON ✓
 KANABEC ✓
 KANDIYOHI ✓
 KITTSON ✓
 KOOCHICHING ✓
 LAC QUI PARLE ✓
 LAKE ✓
 LAKE OF THE WOODS ✓
 LE SUEUR ✓
 LINCOLN ✓
 LYON ✓
 MC LEOD ✓
 MAHNOMEN ✓
 MARSHALL ✓
 MARTIN ✓
 MENKER ✓
 MILLELACS ✓
 MORRISON ✓
 MOWER ✓
 MURRAY ✓
 NICOLLET ✓
 NOBLES ✓
 NORMAN ✓
 OLMSTED ✓
 OTTER TAIL ✓
 PENNINGTON ✓
 PINE ✓
 PIPESTONE ✓

Harjo furnished

marked completed

m.d.

Harjo -

POPE ✓
 RAMSEY ✓
 RED LAKE ✓
 REDWOOD ✓
 RENVILLE ✓
 RICE ✓
 ROCK ✓
 ROSEAU ✓
 ST. LOUIS ✓
 SCOTT ✓
 SHERBURNE ✓
 SIBLEY ✓
 STEARNS ✓
 STEELE ✓
 STEVENS ✓
 SWIFT ✓
 TODD ✓
 TRAVERSE ✓
 WABASHA ✓
 WADENA ✓
 WASECA ✓
 WASHINGTON ✓
 WATONWAN ✓
 WILKIN ✓
 WINONA ✓
 WRIGHT ✓
 YELLOW MEDICINE ✓

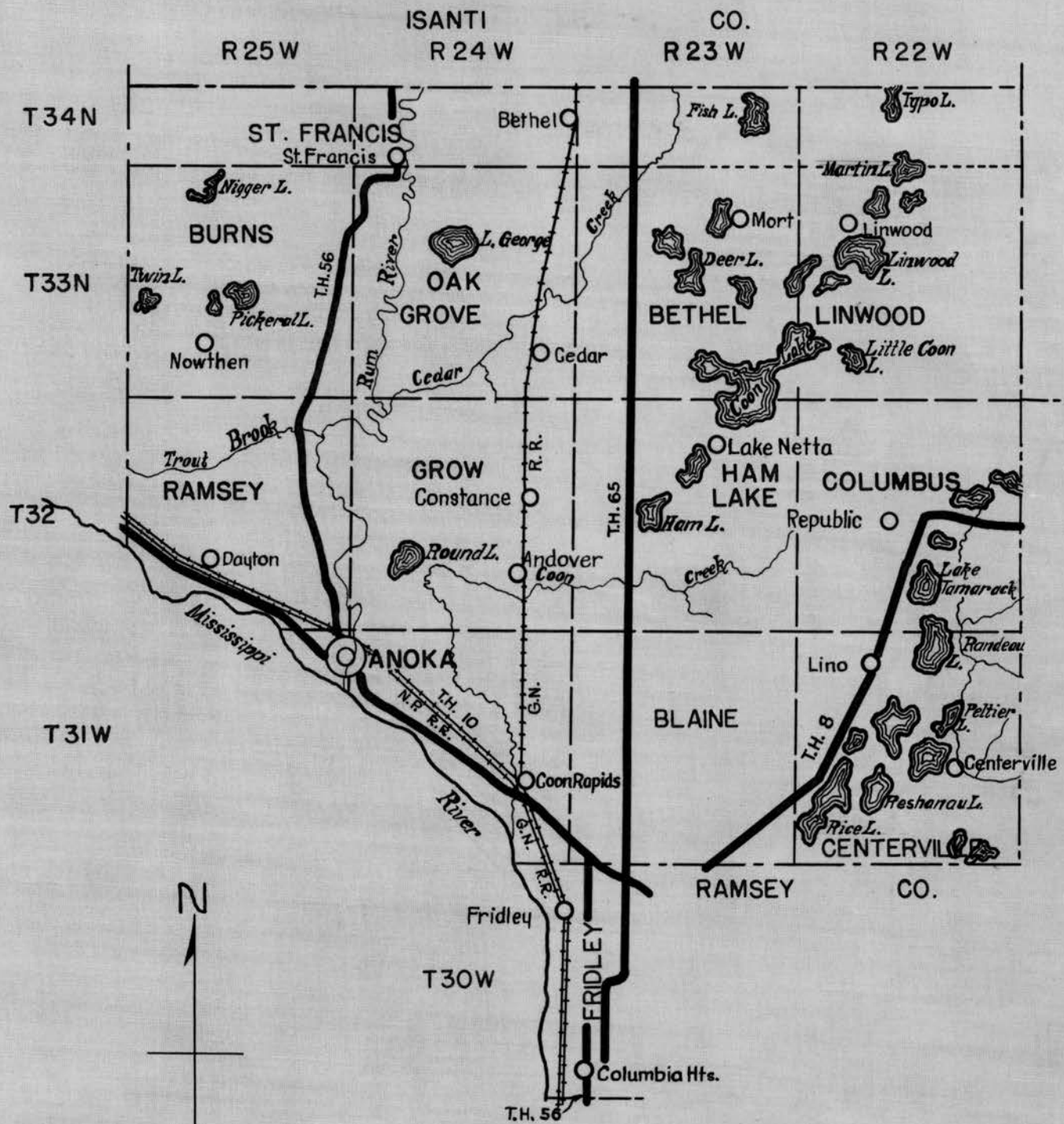
Harjo

Charles K.

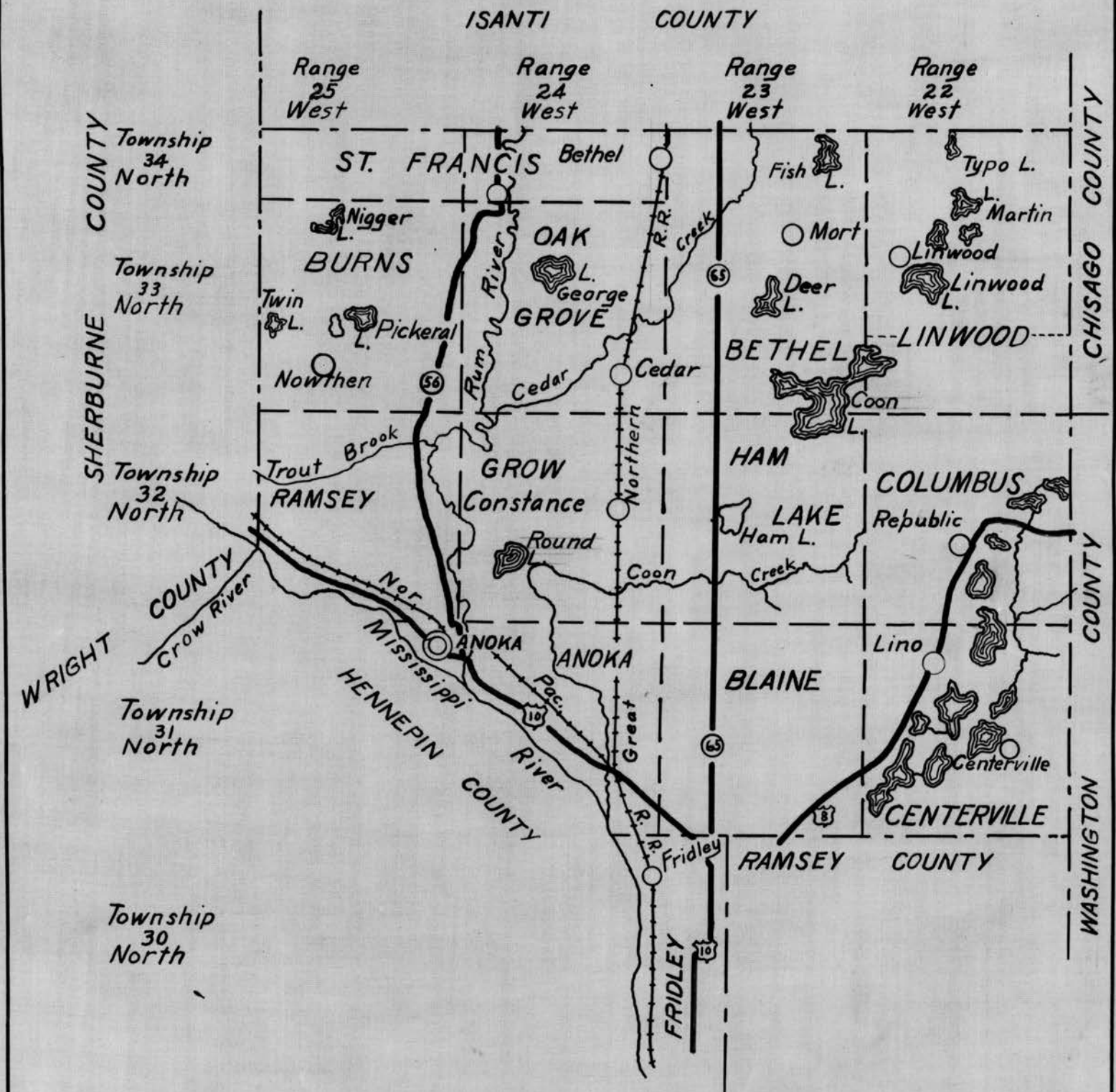
POLK ✓ filed in desk file

ANOKA COUNTY

Scale 1" = 4 Miles

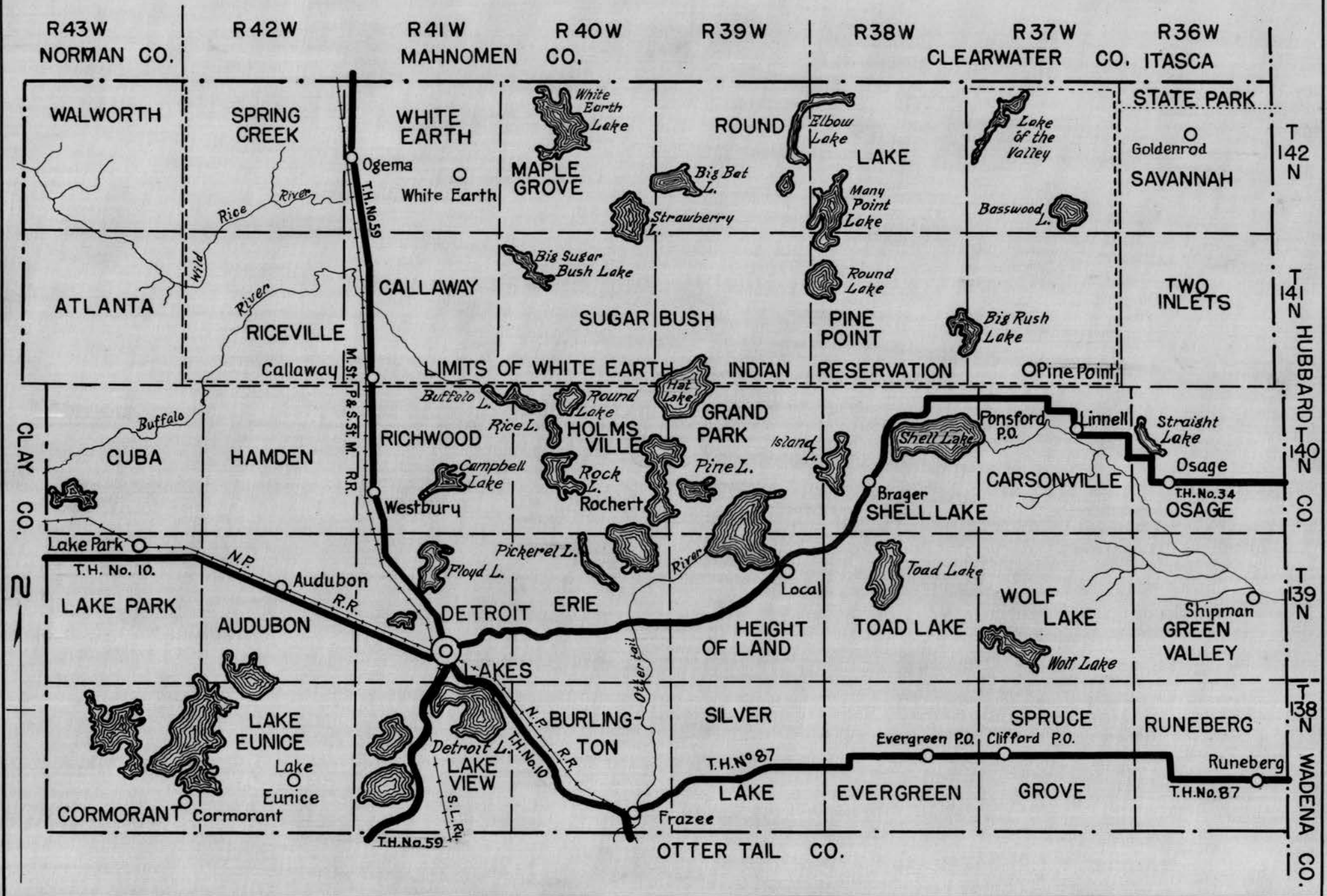


MAP OF ANOKA COUNTY MINNESOTA

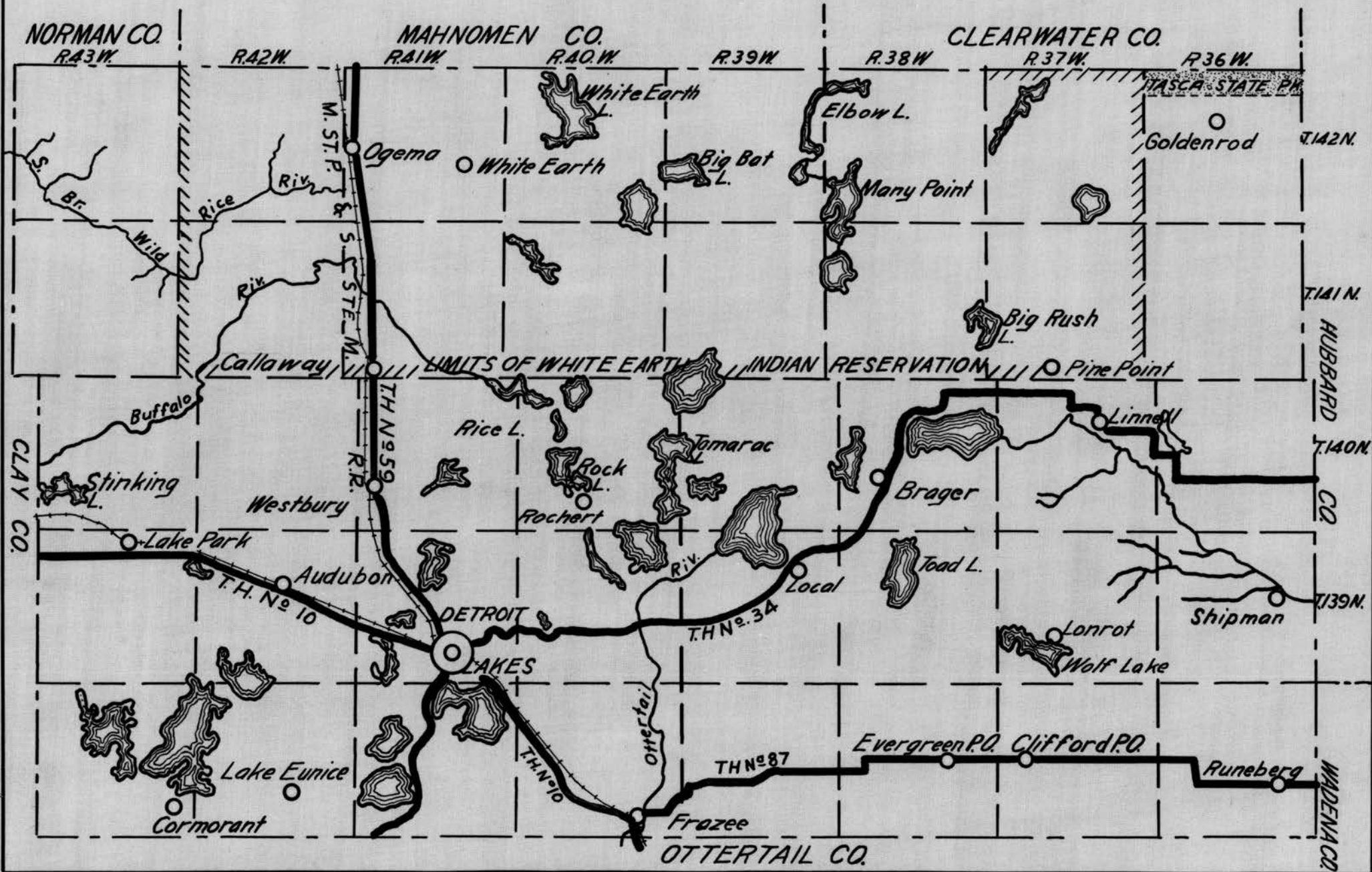


BECKER COUNTY

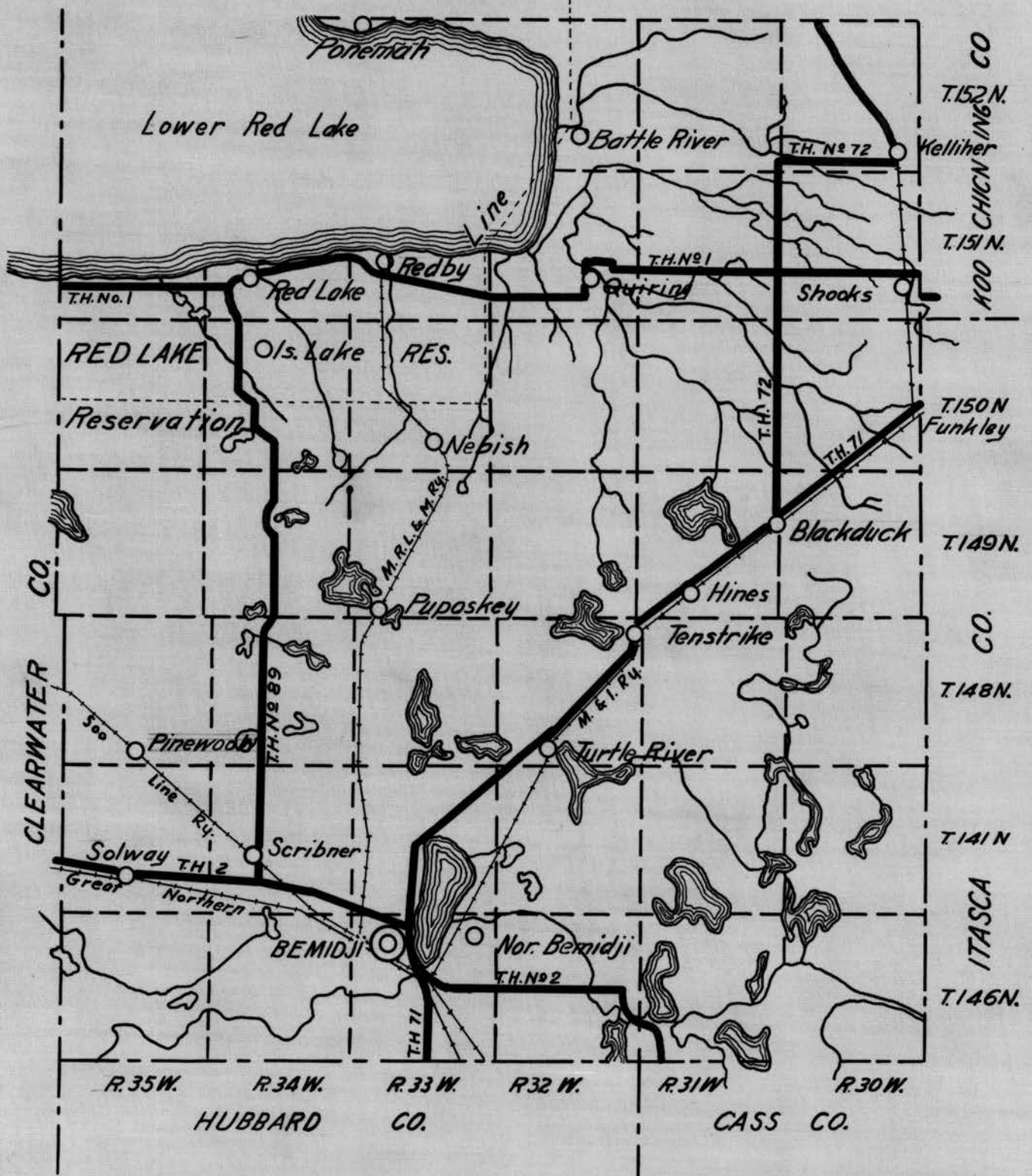
Scale 1" = 5 Miles



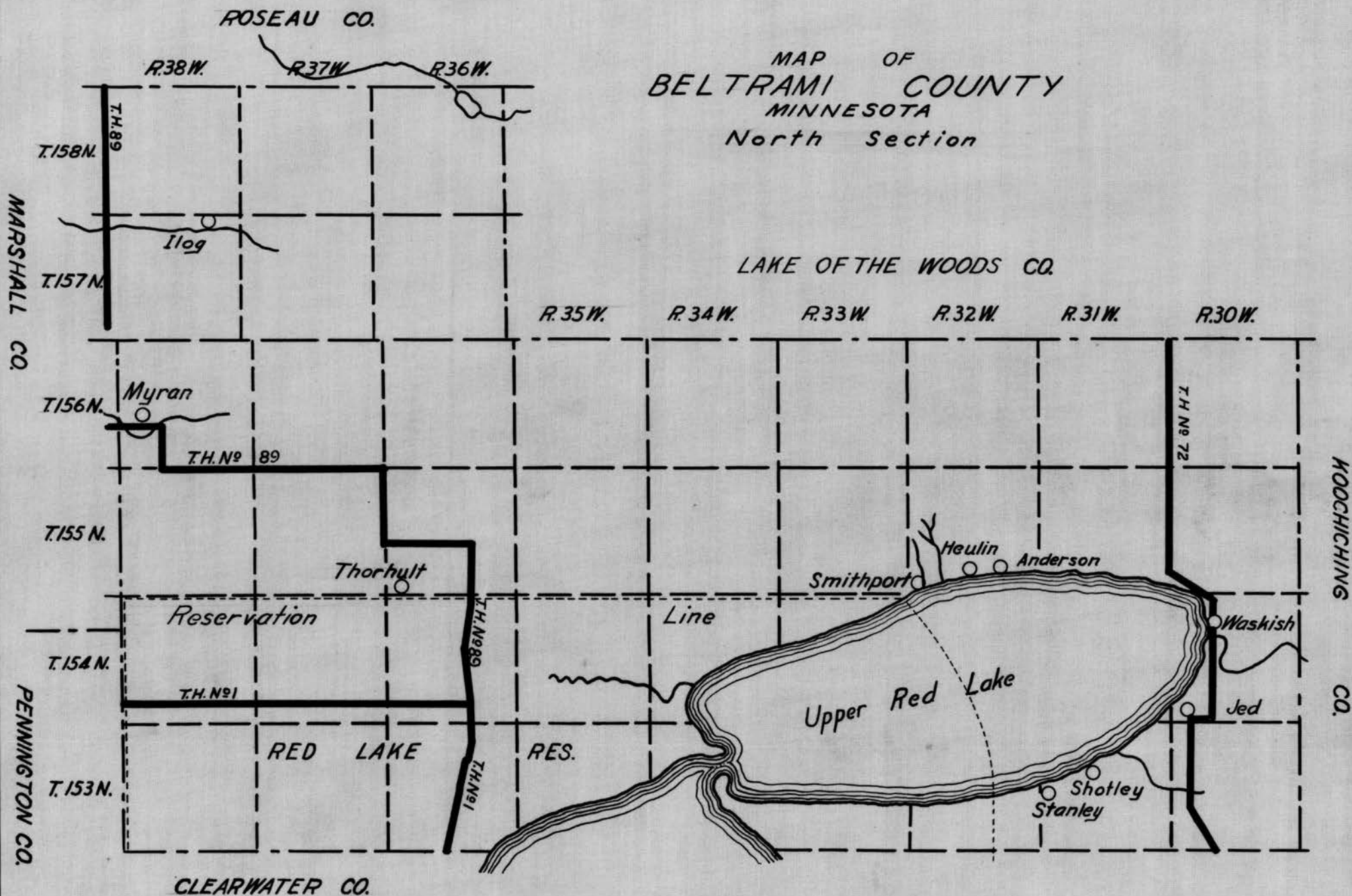
MAP OF BECKER COUNTY MINNESOTA

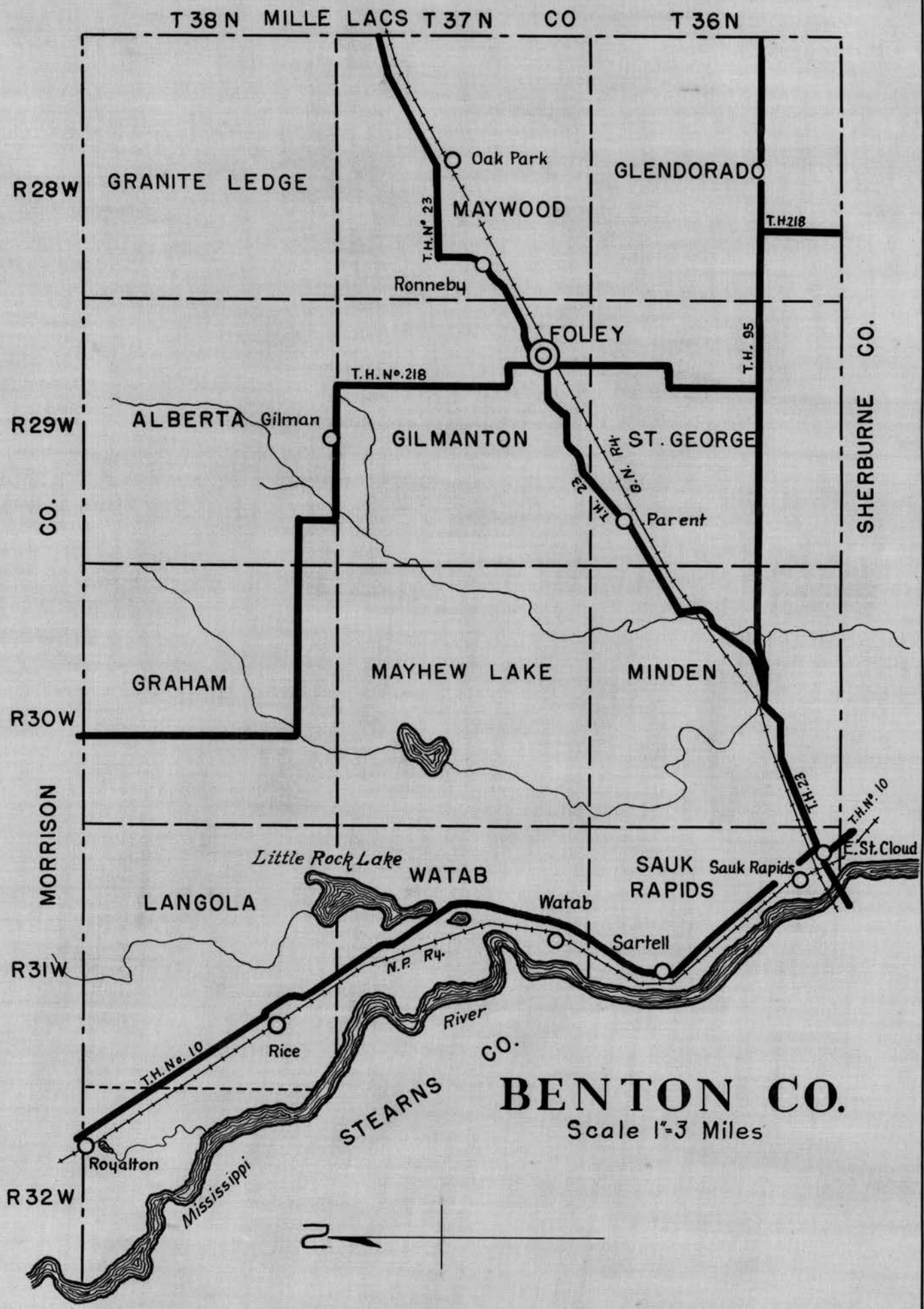


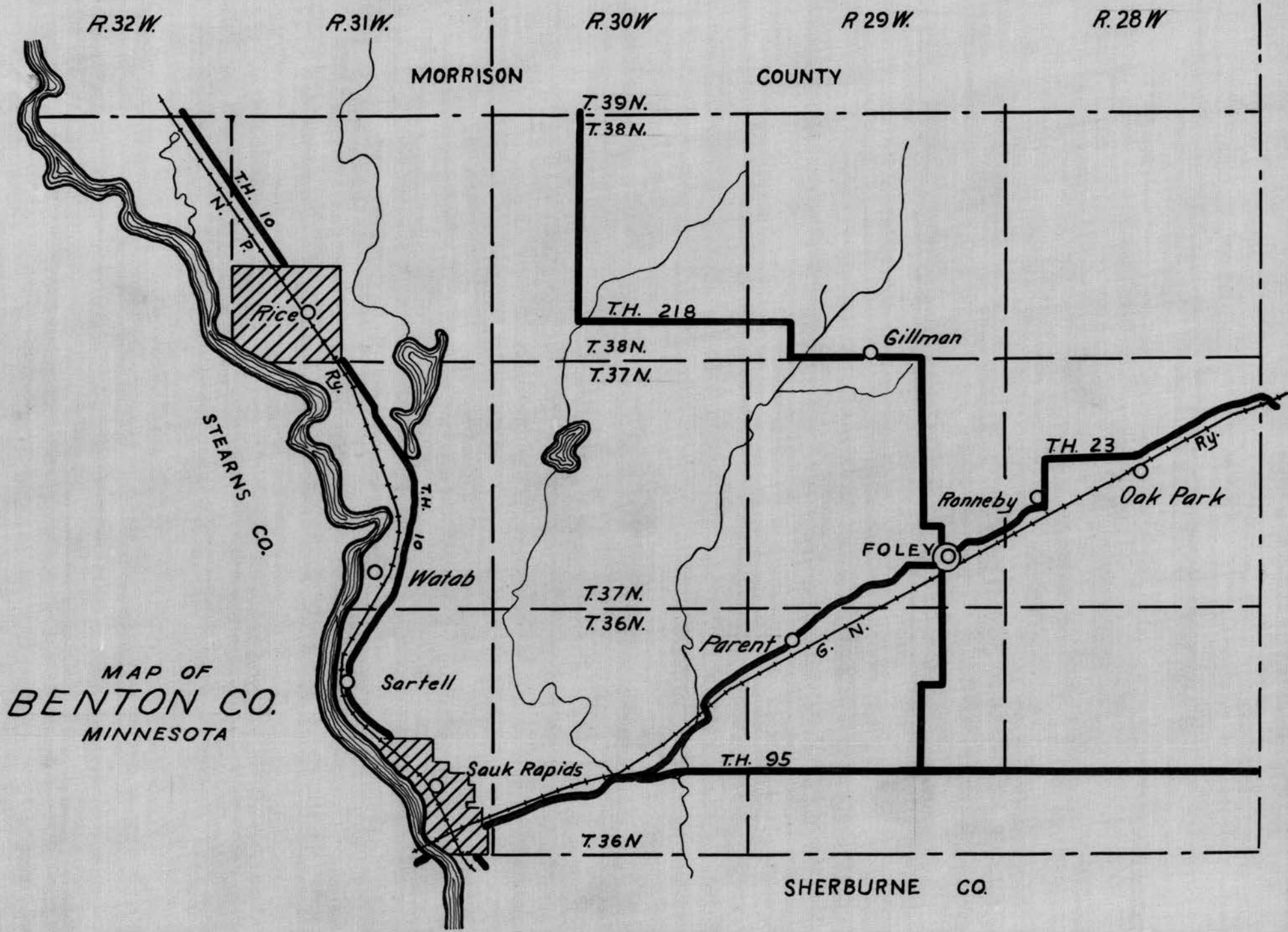
MAP OF
BELTRAMI COUNTY
 MINNESOTA
 South Section



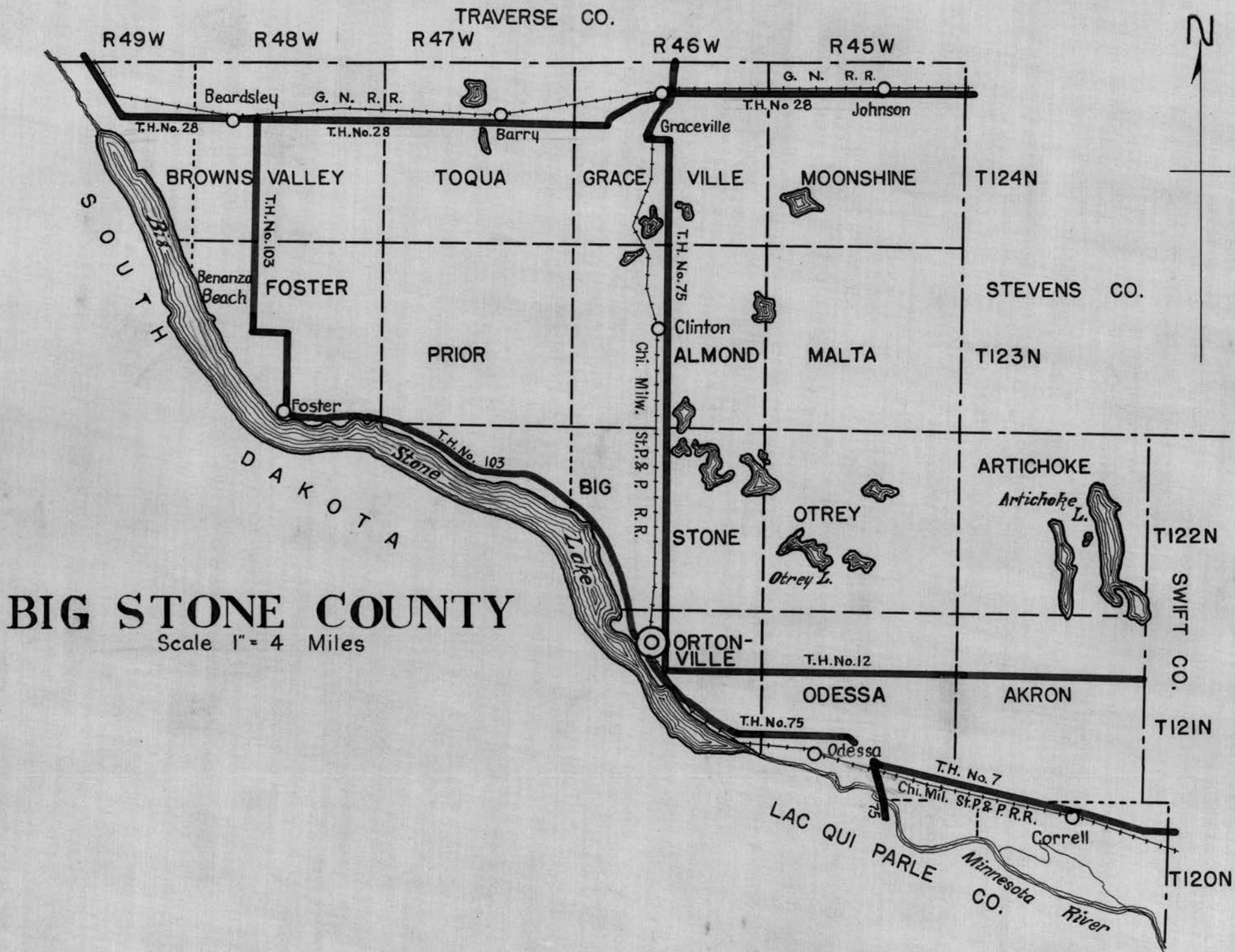
MAP OF
BELTRAMI COUNTY
MINNESOTA
North Section







MAP OF
BENTON CO.
 MINNESOTA



BIG STONE COUNTY

Scale 1" = 4 Miles

TRAVERSE CO.

STEVENS CO.

SWIFT CO.

ARTICHOKE

Minnesota CO.

SOUTH DAKOTA

DAKOTA

TOQUA

GRACEVILLE

VILLE

MOONSHINE

BROWNS VALLEY

FOSTER

PRIOR

CLINTON

ALMOND

MALTA

T123N

T124N

BIG

STONE

OTREY

ARTICHOKE L.

T122N

ORTONVILLE

ODESSA

AKRON

T121N

LAC QUI PARLE

Minnesota River

T120N

R49W

R48W

R47W

R46W

R45W

Beardsley

G. N. R. R.

Barry

Graceville

G. N. R. R.

Johnson

T.H. No. 28

T.H. No. 28

T.H. No. 28

T.H. No. 103

Benanza Beach

Foster

T.H. No. 103

Chi. Milw. St. P. & P. R. R.

T.H. No. 75

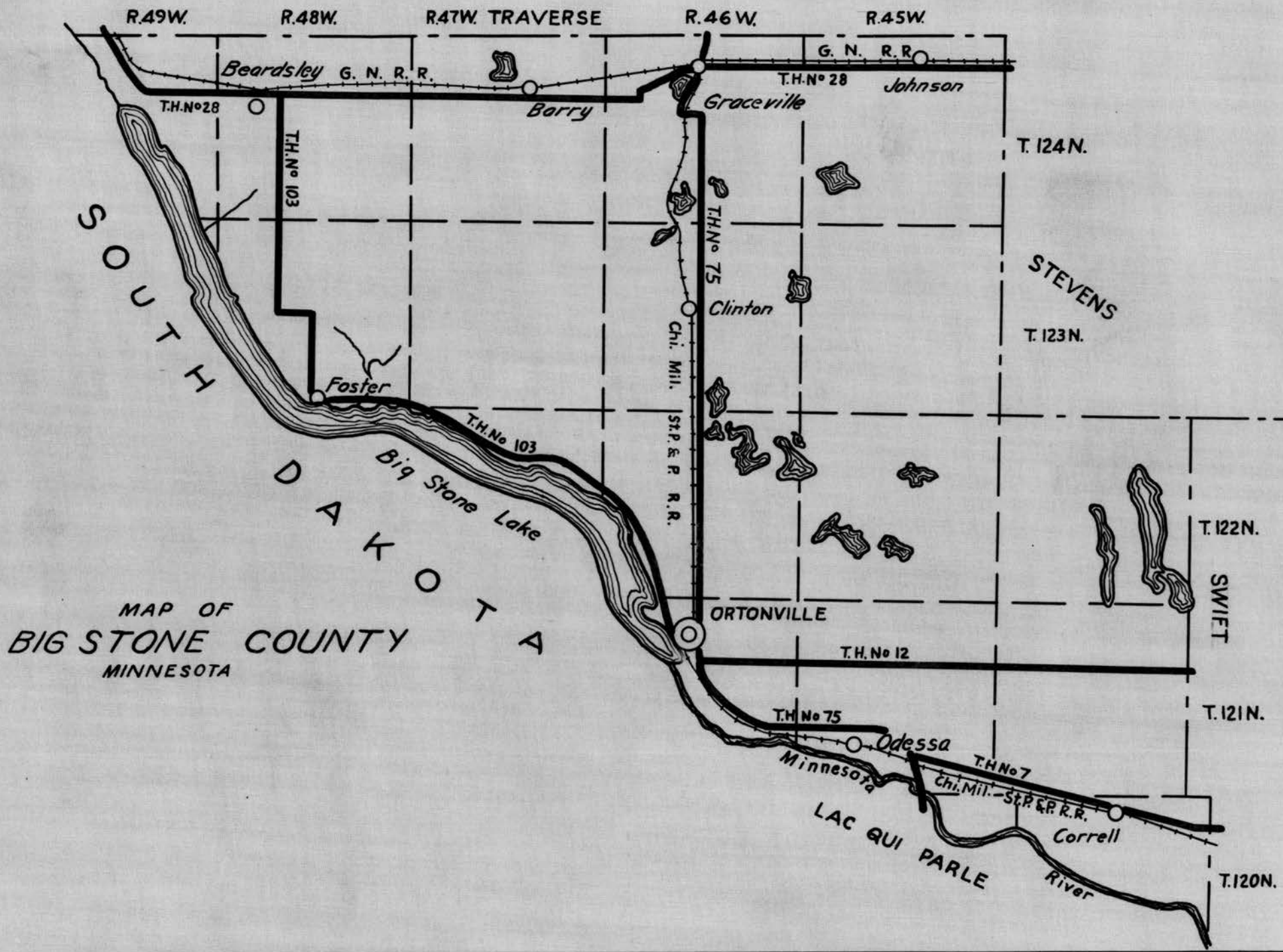
T.H. No. 12

T.H. No. 75

T.H. No. 7

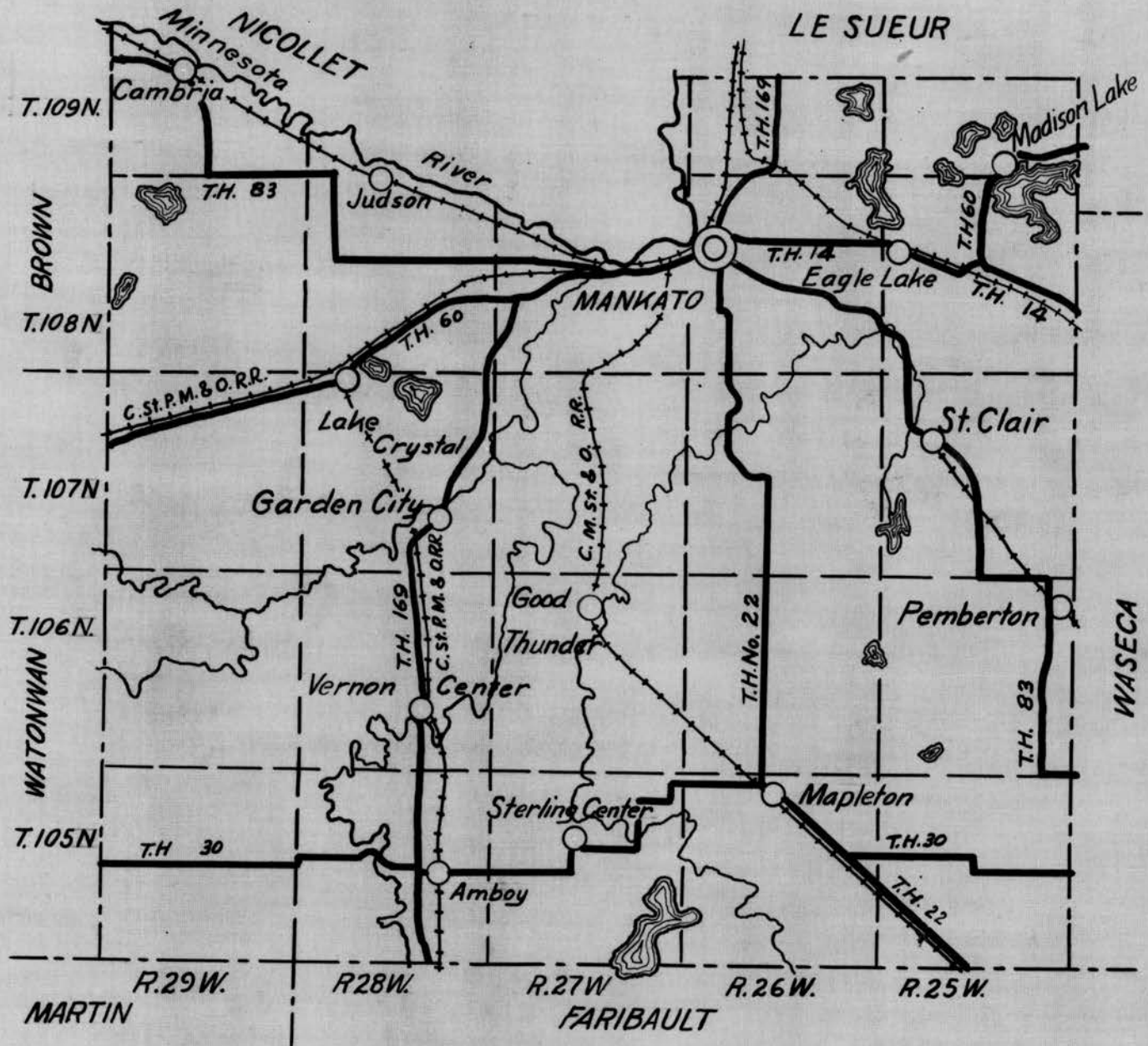
Chi. Mil. St. P. & P. R. R.

Correll



MAP OF
 BIG STONE COUNTY
 MINNESOTA

MAP OF
BLUE EARTH COUNTY
MINNESOTA



R35W

R34W

R33W

R32W

R31W

R30W

T112N

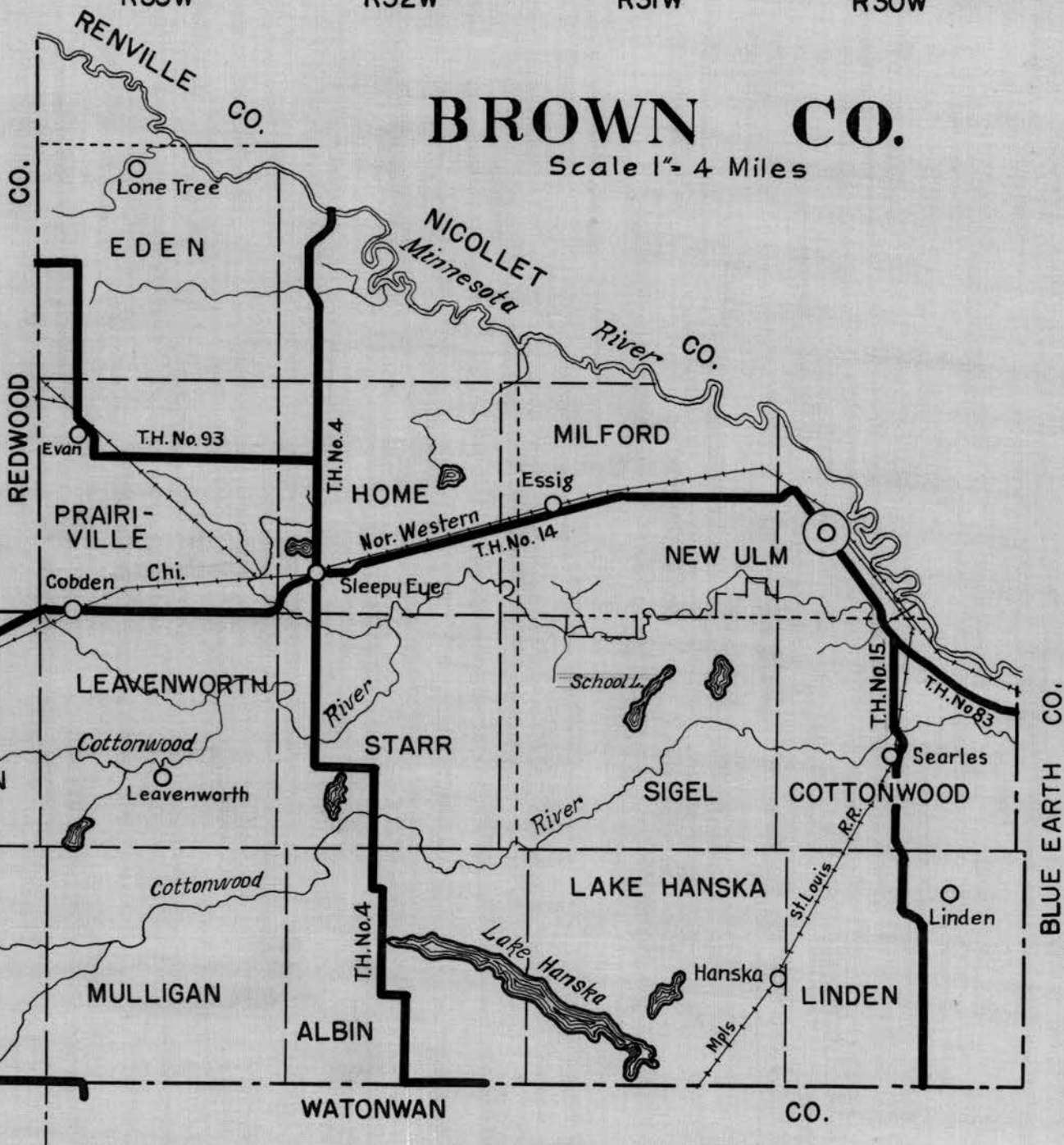
N

T111N

T110N

BROWN CO.

Scale 1" = 4 Miles



REDWOOD CO.

CO.

REDWOOD CO.

NORTH STAR

BURNSTOWN

Springfield

LEAVENWORTH

Cottonwood

Leavenworth

BASHAW

Dotson

STATELY

T.H. No. 47

Comfrey

MULLIGAN

ALBIN

T.H. No. 4

STARR

Sleepy Eye

HOME

Essig

MILFORD

T.H. No. 14

NEW ULM

School L.

SIGEL

LAKE HANSKA

Hanska

LINDEN

T.H. No. 15

Searles

Linden

T.H. No. 83

COTTONWOOD CO.

CO.

WATONWAN CO.

CO.

BLUE EARTH CO.

R.35W.

R.34W.

R.33W.

R.32W.

R.31W.

R.30W.


T.112N.

T.111N.

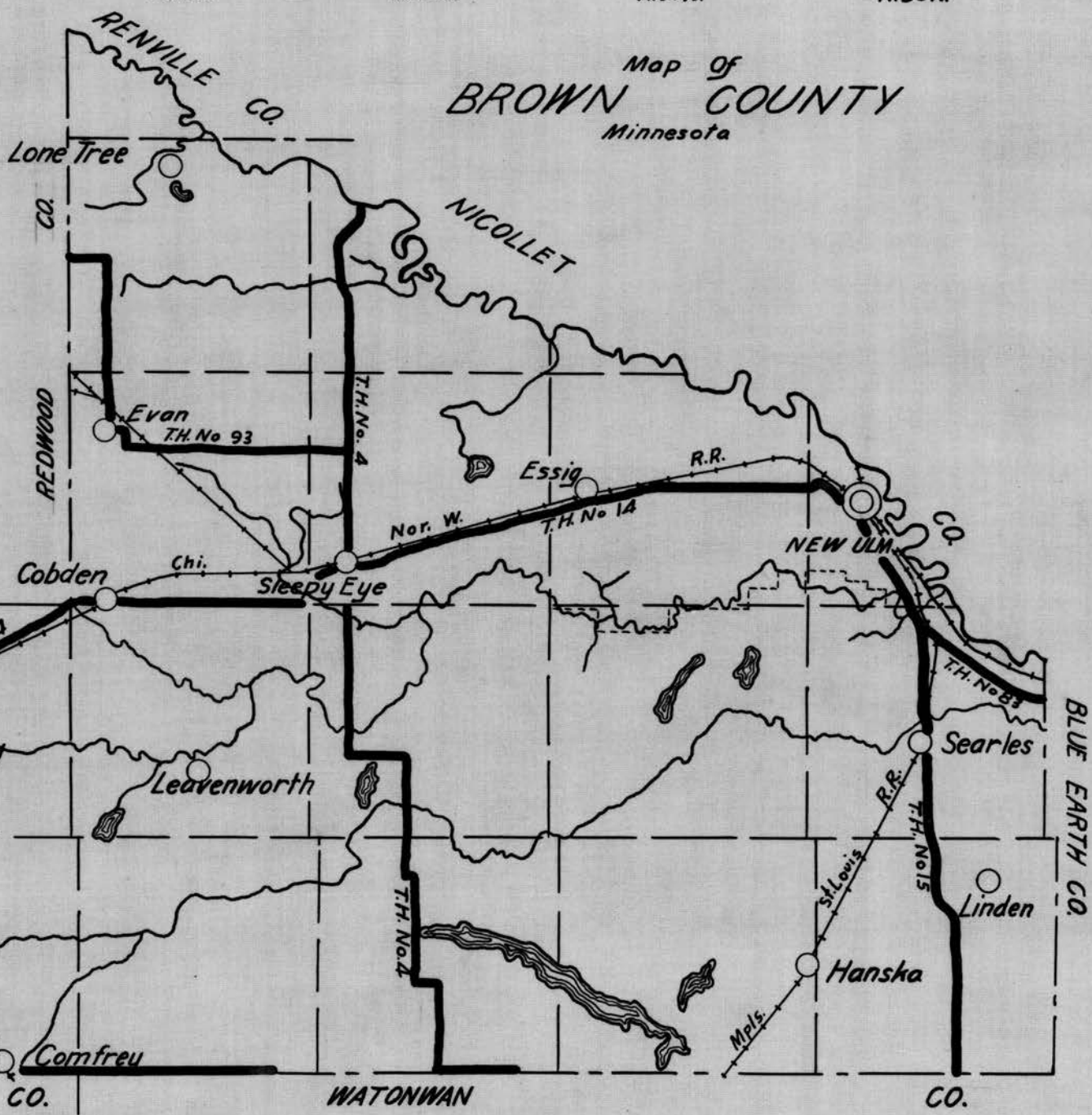
T.110N.

T.109N.

T.108N.



Map of BROWN COUNTY Minnesota



COTTONWOOD CO.

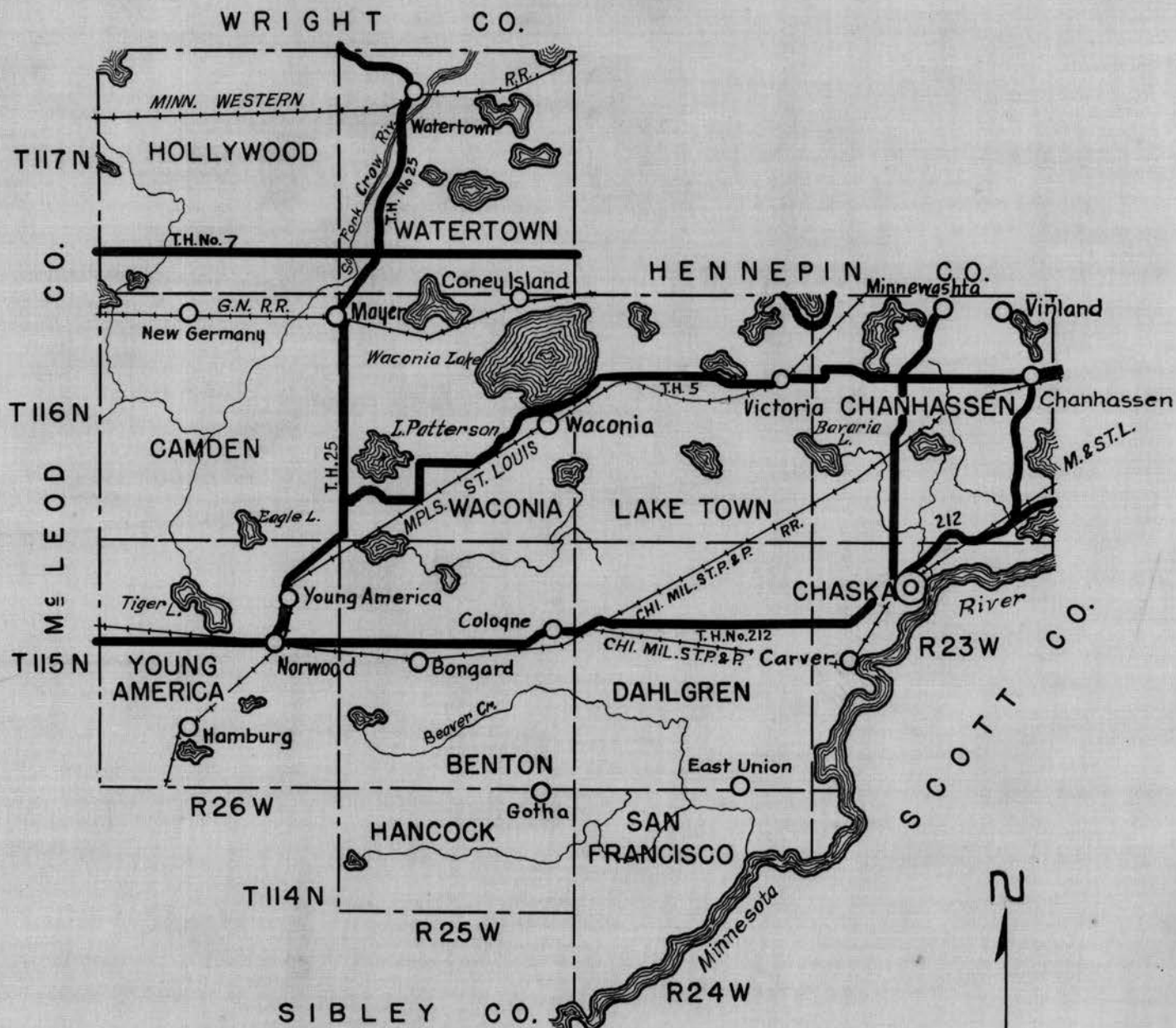
WATONWAN CO.

CO.

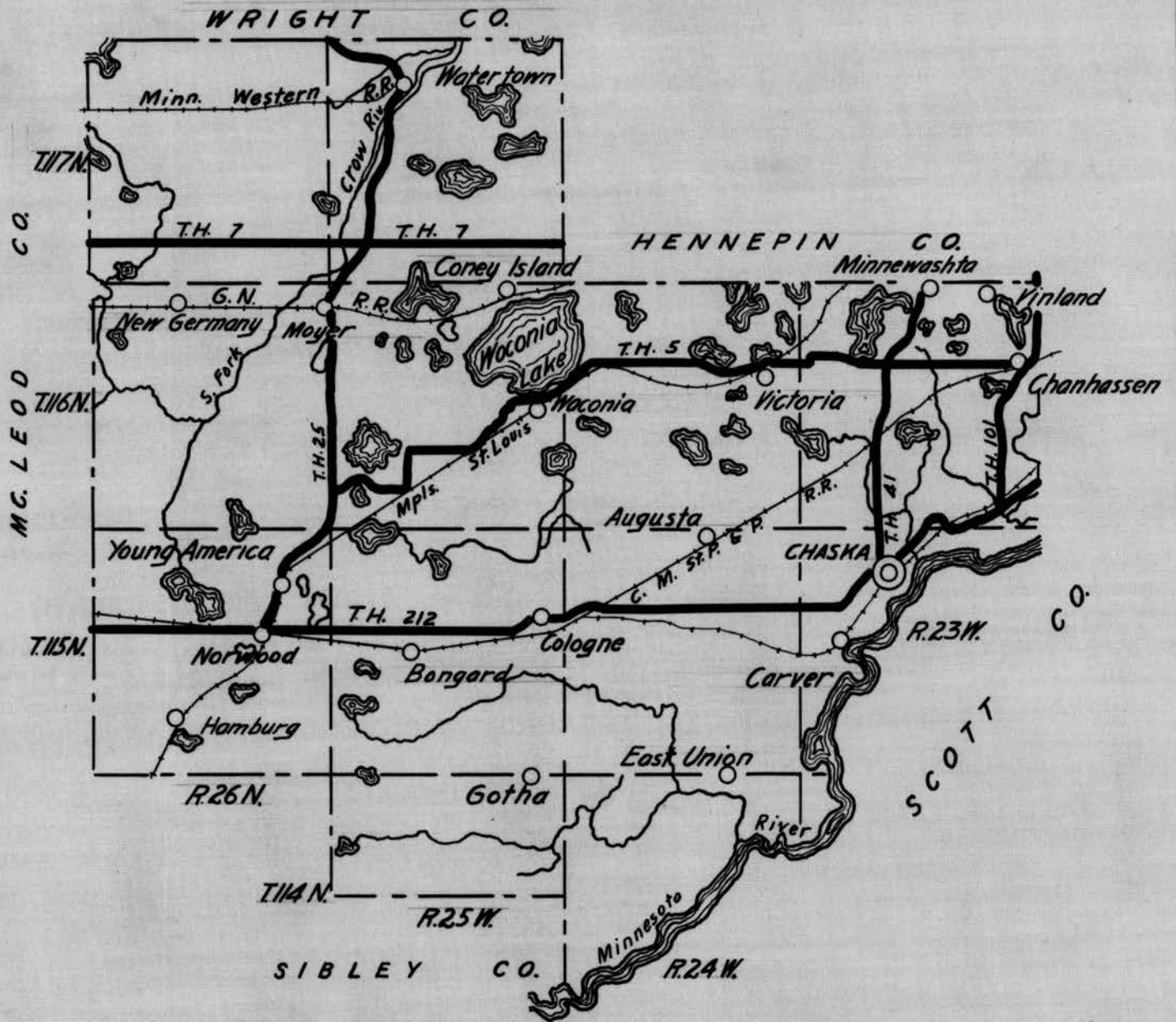
BLUE EARTH CO.

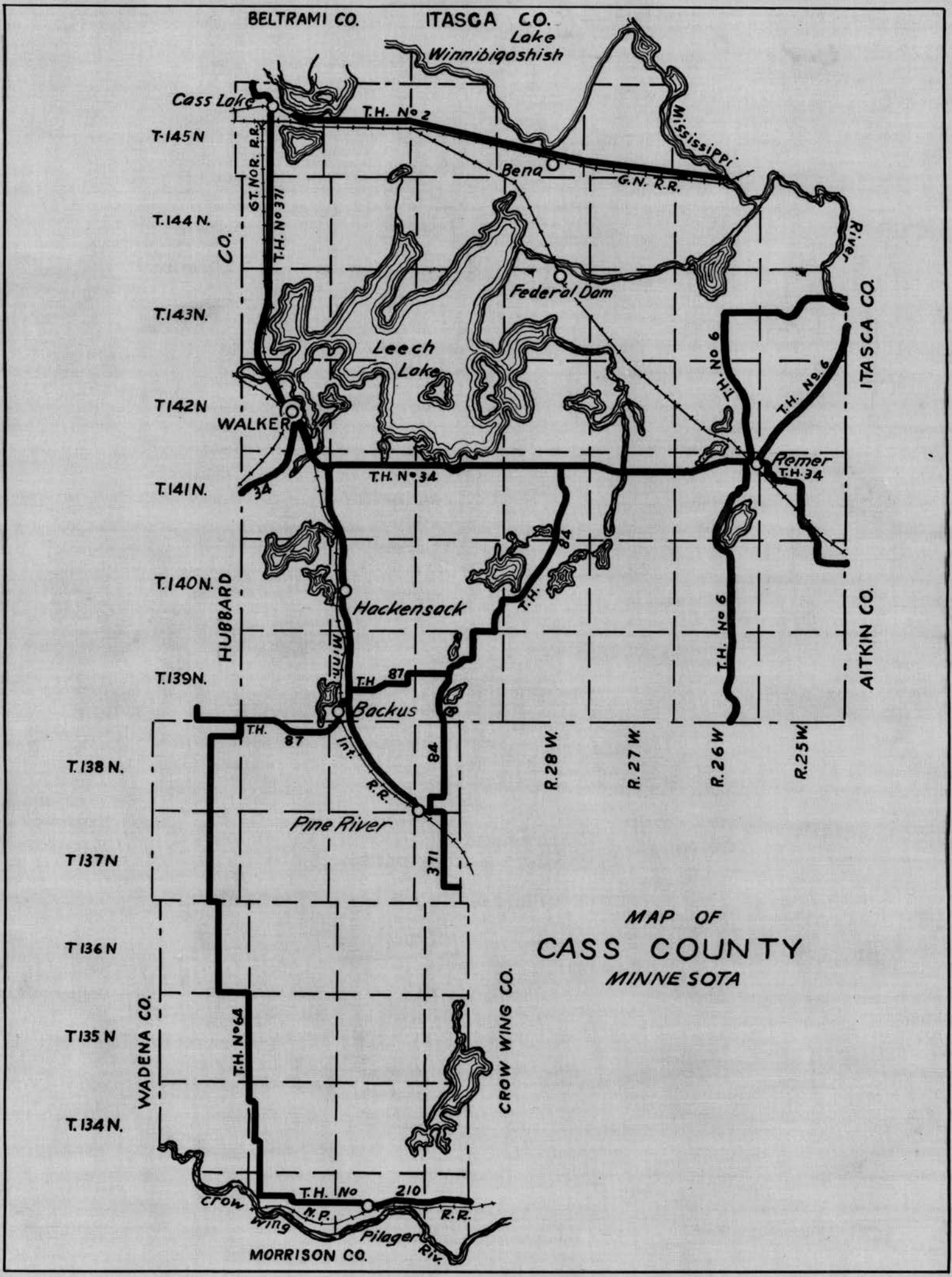
CARVER COUNTY

Scale 1" = 4 Miles



MAP OF
CARVER COUNTY
MINNESOTA





MAP OF
CASS COUNTY
 MINNESOTA

BELTRAMI CO.

ITASGA CO.

Lake
 Winnibigoshish

Cass Lake

T.H. No 2

T.145 N.

GT. NOR. R.R.
 T.H. No 371

Bena

G.N. R.R.

T.144 N.

CO.

T.143 N.

Federal Dam

Leech
 Lake

T.142 N.

WALKER

T.H. No 6

T.H. No 6

ITASCA CO.

T.141 N.

T.H. No 34

Remer
 T.H. 34

T.140 N.

HUBBARD

Hackensack

T.H. 84

T.H. No 6

AITKIN CO.

T.139 N.

Backus

T.H. 87

R. 28 W.

R. 27 W.

R. 26 W.

R. 25 W.

T.138 N.

T.H. 87

Pine River

T.H. 84

T.137 N.

371

T.136 N.

WADENA CO.

T.H. No 64

CROW WING CO.

T.135 N.

T.134 N.

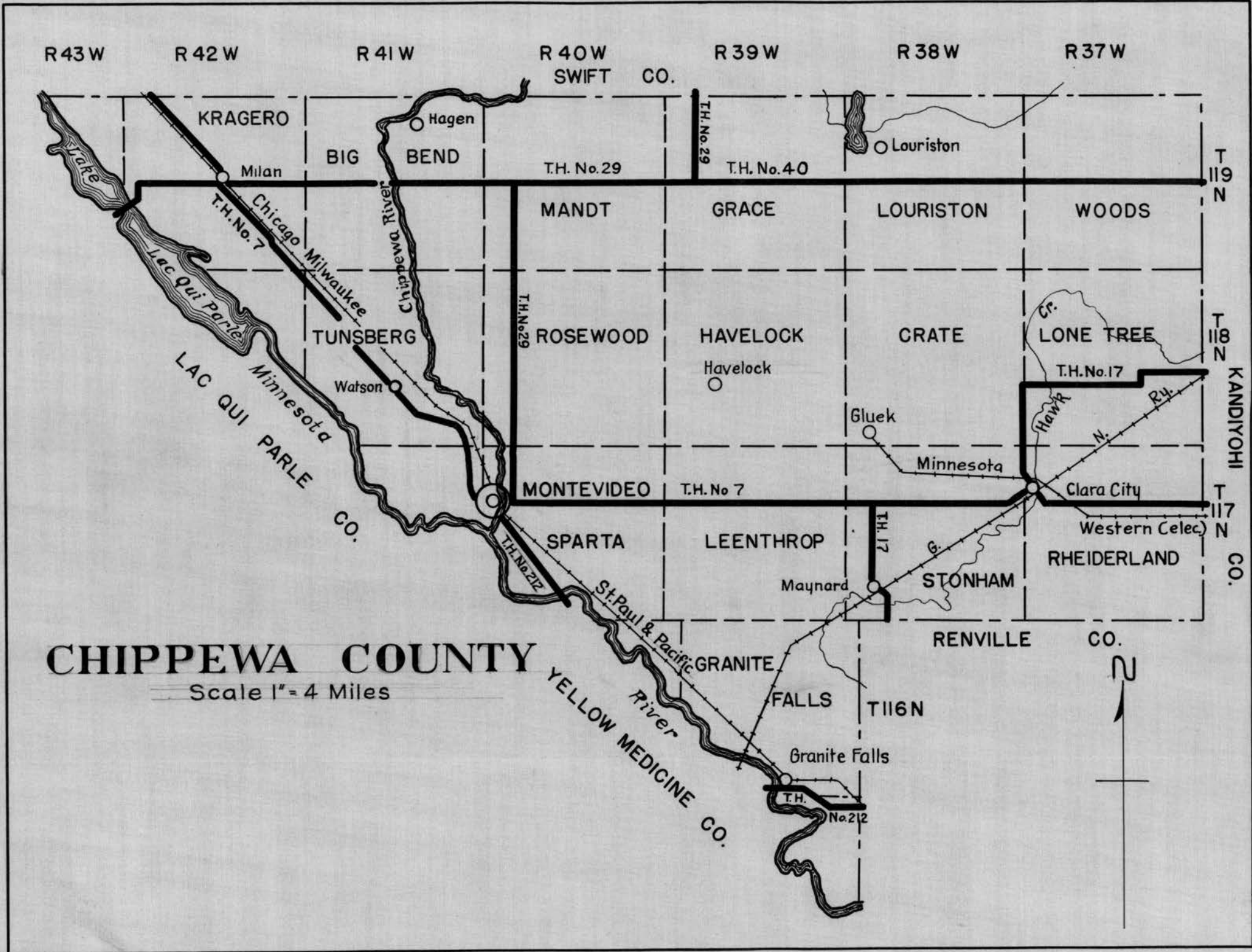
T.H. No 210

Crow Wing N.P.

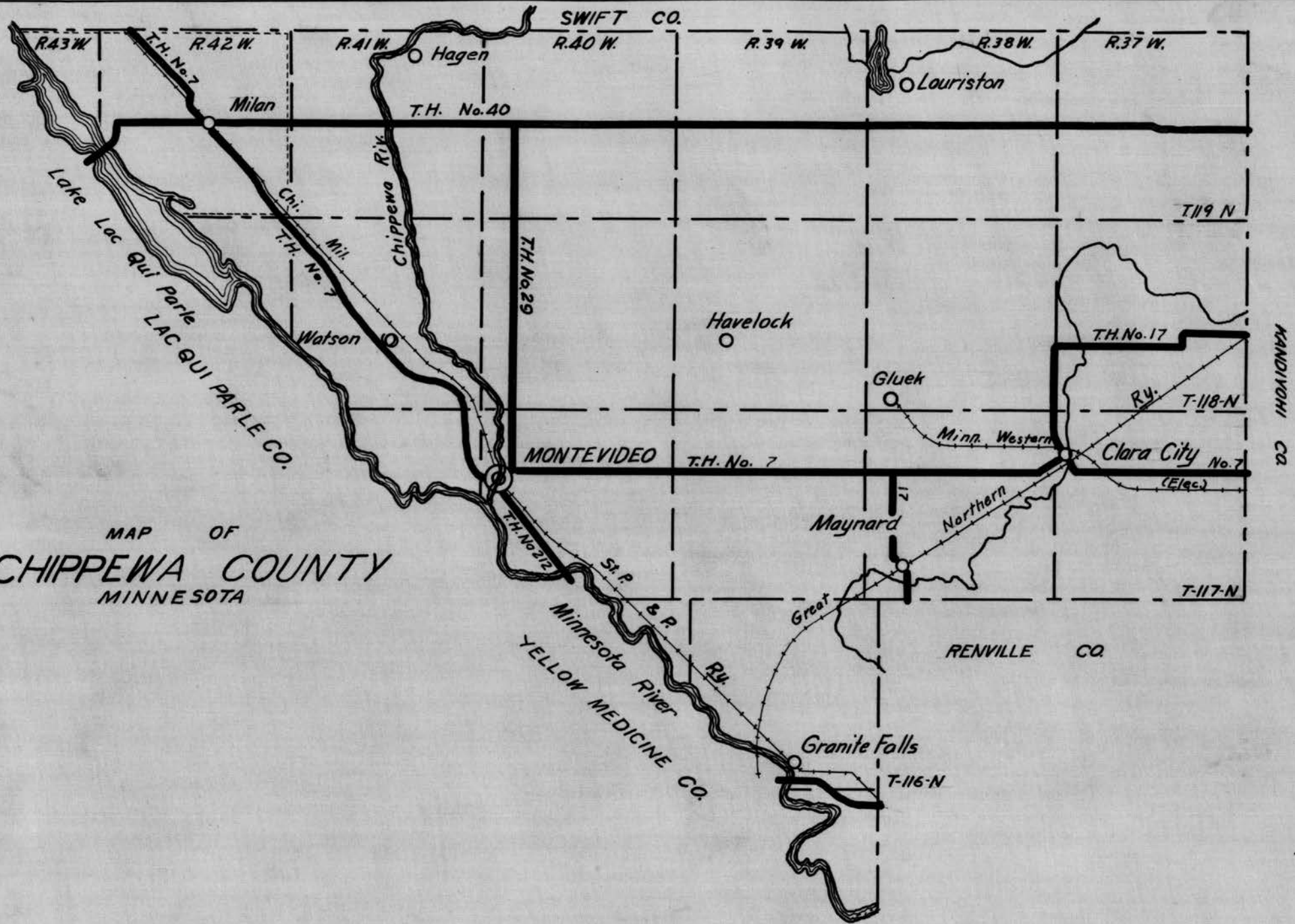
R.R.

MORRISON CO.

Pilager Riv.



MAP OF
CHIPPEWA COUNTY
MINNESOTA



KANABEC CO.

PINE CO.

CHISAGO COUNTY

Scale 1"=5 Miles

T37N



NESSSEL

RUSH-SEBA

T36N

FISH LAKE

HARRIS

ISANTI CO.

R22W

T35W

North Branch

BRANCH

Washington

SUNRISE

CHISAGO

T34N

LENT

SHAFER

CO.

Lindstrom

CENTER CY..

T33N

WYOMING

CO.

Chisago Cy.

FRANCONIA

WASHINGTON CO.

R21W

R20W

R19W

Pacific Rly.
T.H.No. 61
Northern T.H.No. 61

N. P. Rly.

T.H.No. 98

T.H.No. 8

T.H.No. 95

T.H.No. 95


Saint Croix River

AMADOR River

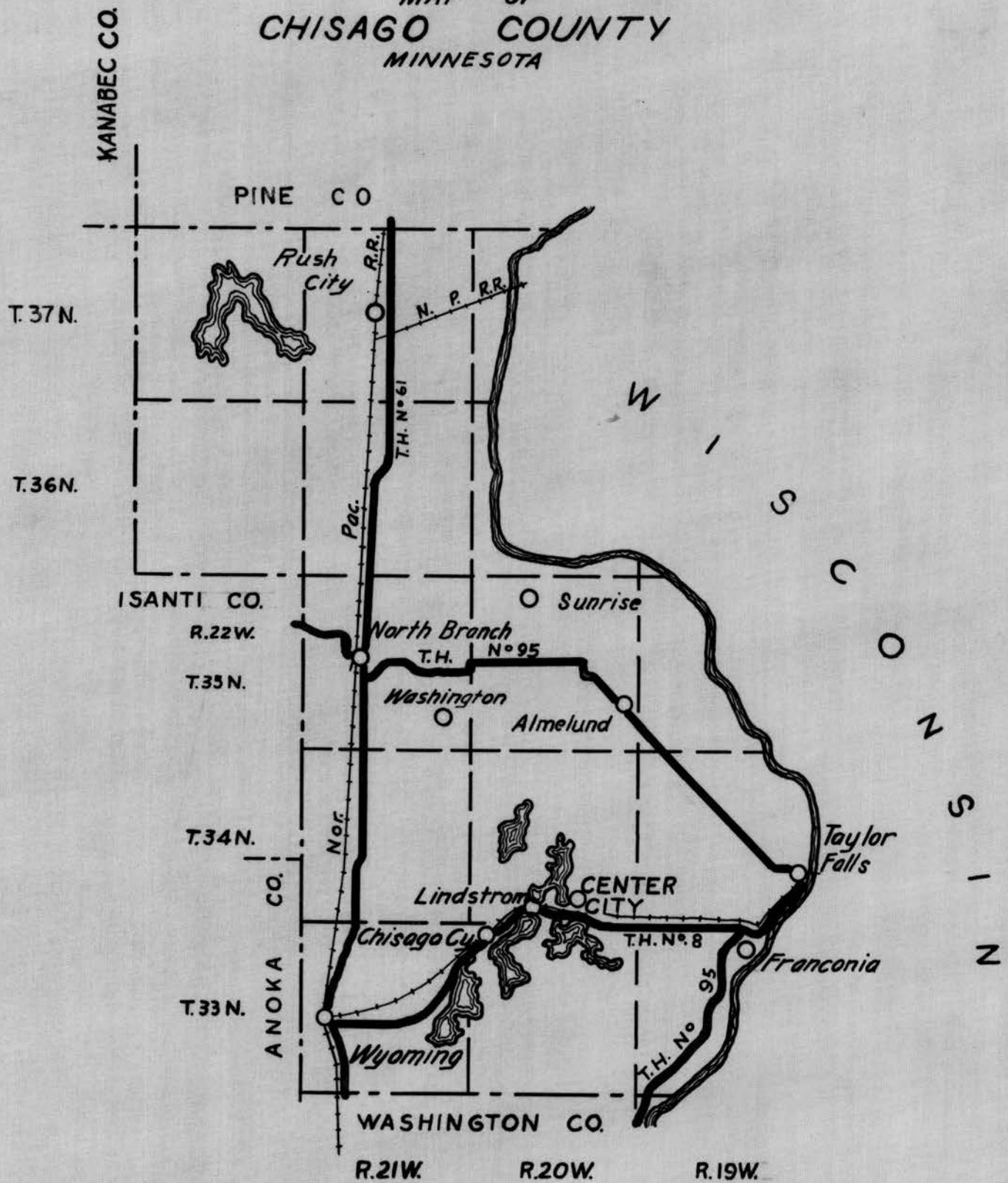
Taylor Falls

Franconia

W I S C O N S I N

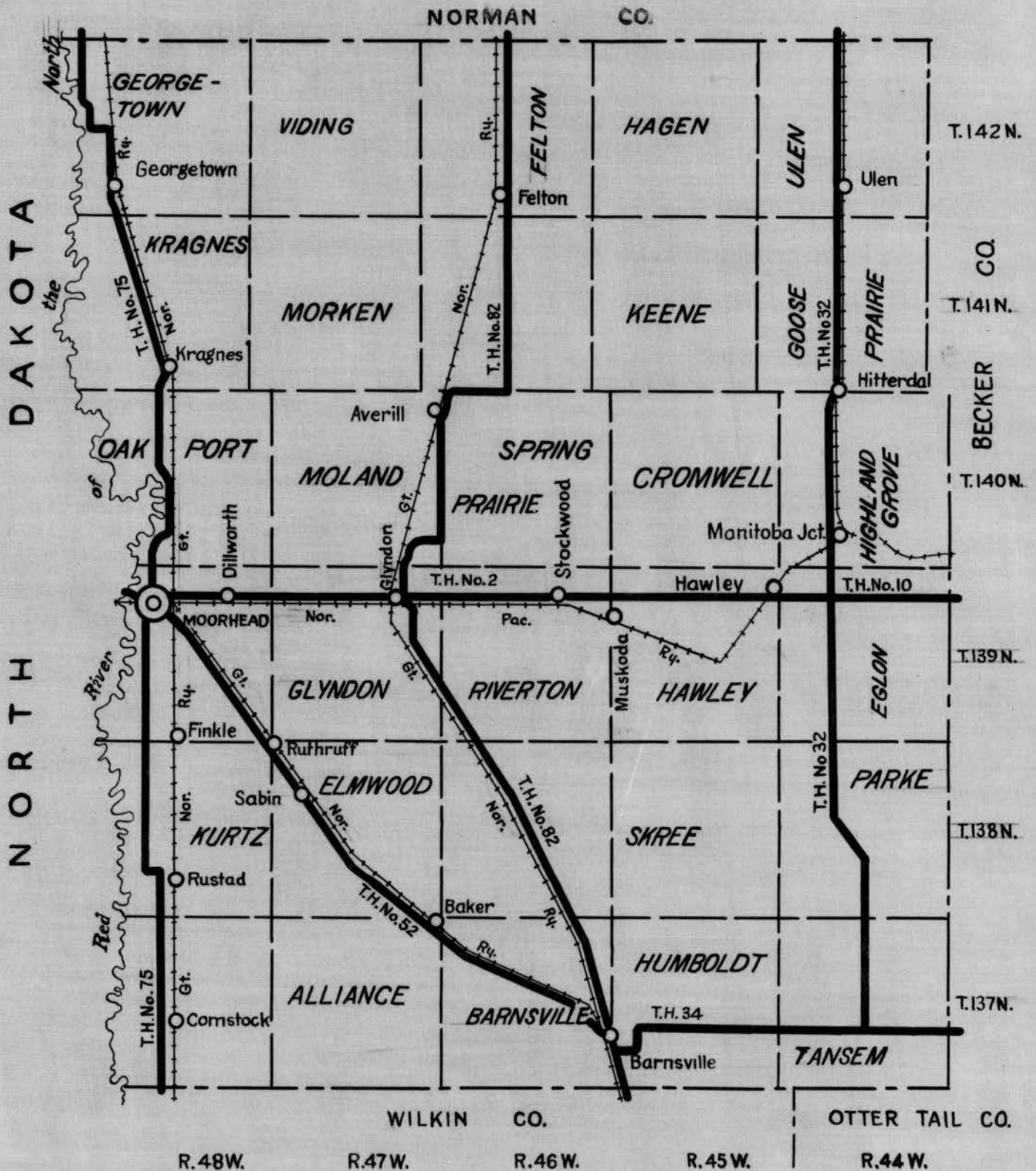


MAP OF
CHISAGO COUNTY
MINNESOTA



CLAY COUNTY

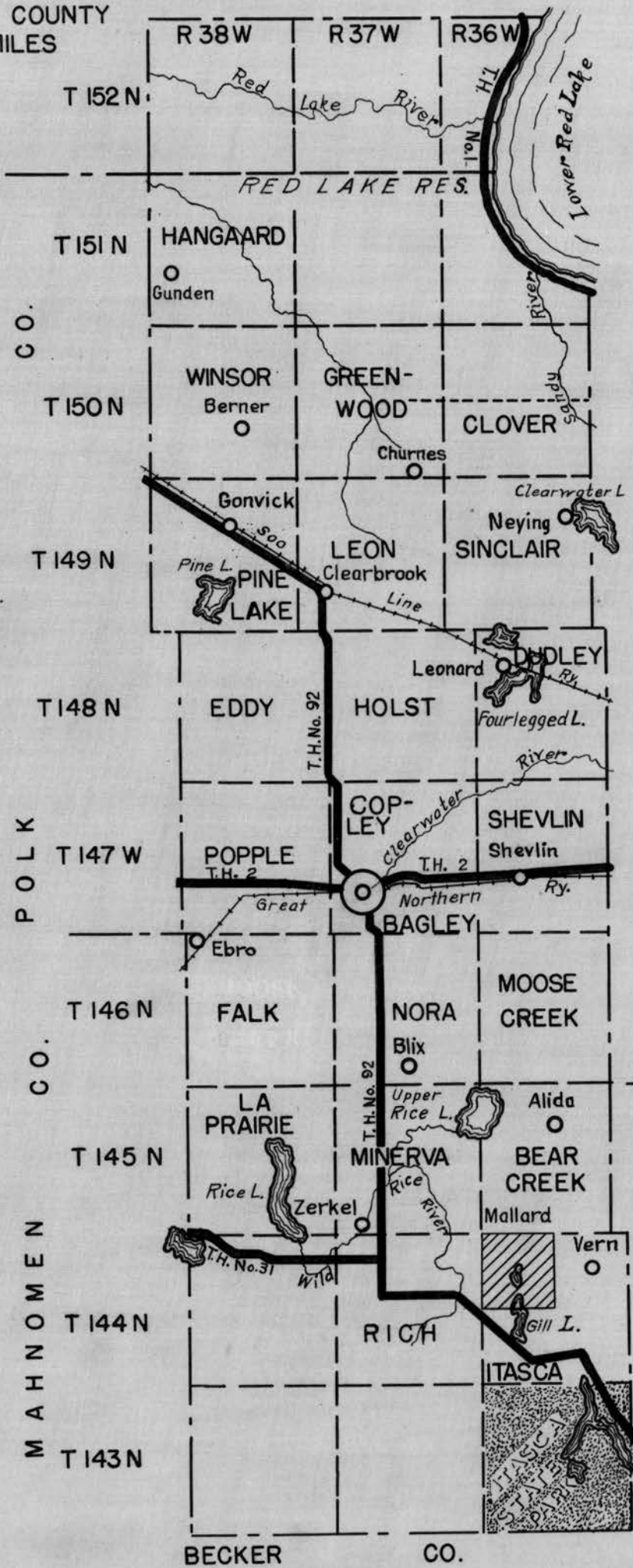
Scale 1"=5 Miles



MAP OF
CLEARWATER COUNTY
SCALE 1" = 6 MILES

BELTRAMI CO.

N



CO.

POLK

CO.

MAHANOMEN

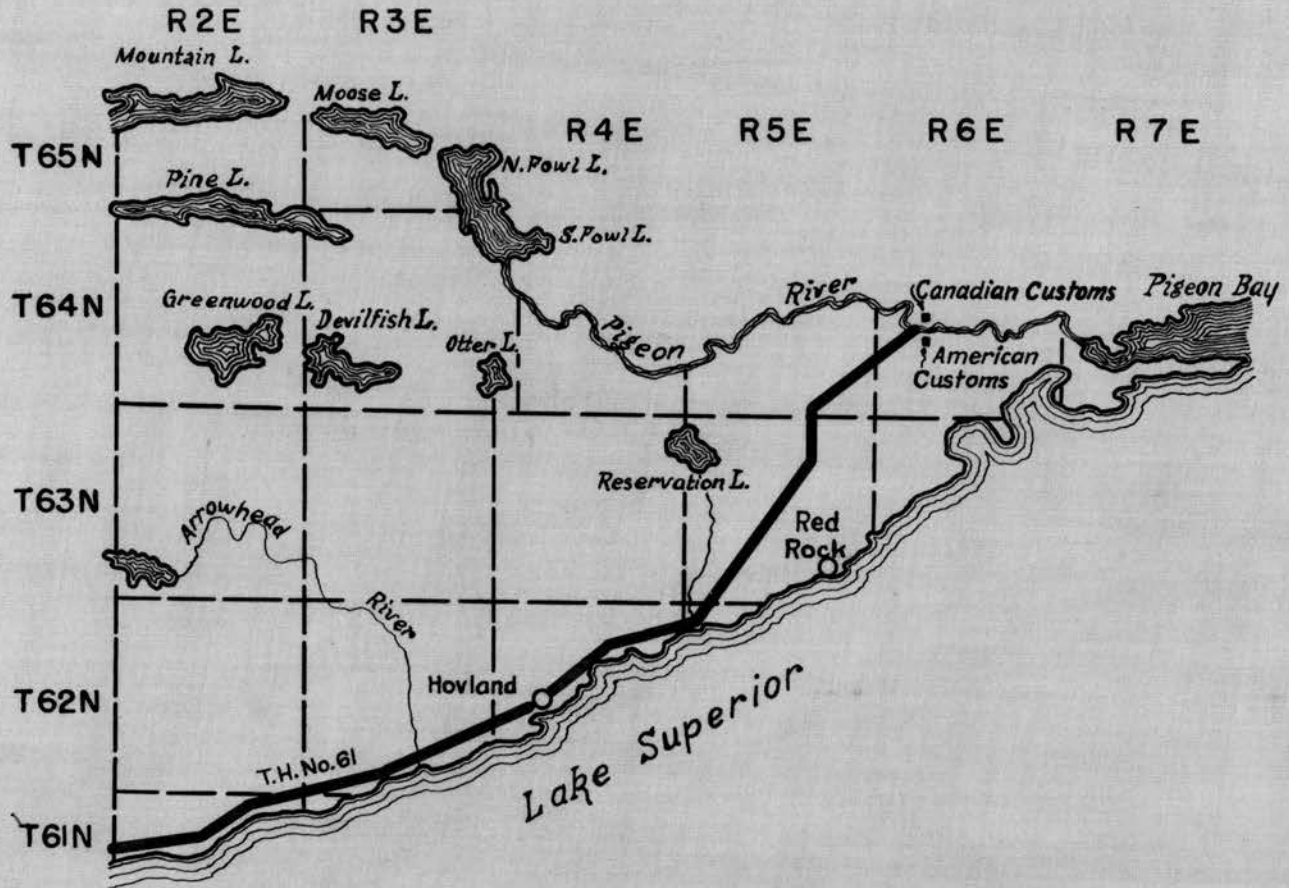
BELTRAMI CO.

HUBBARD CO.

BECKER CO.

CO.

DOMINION OF CANADA



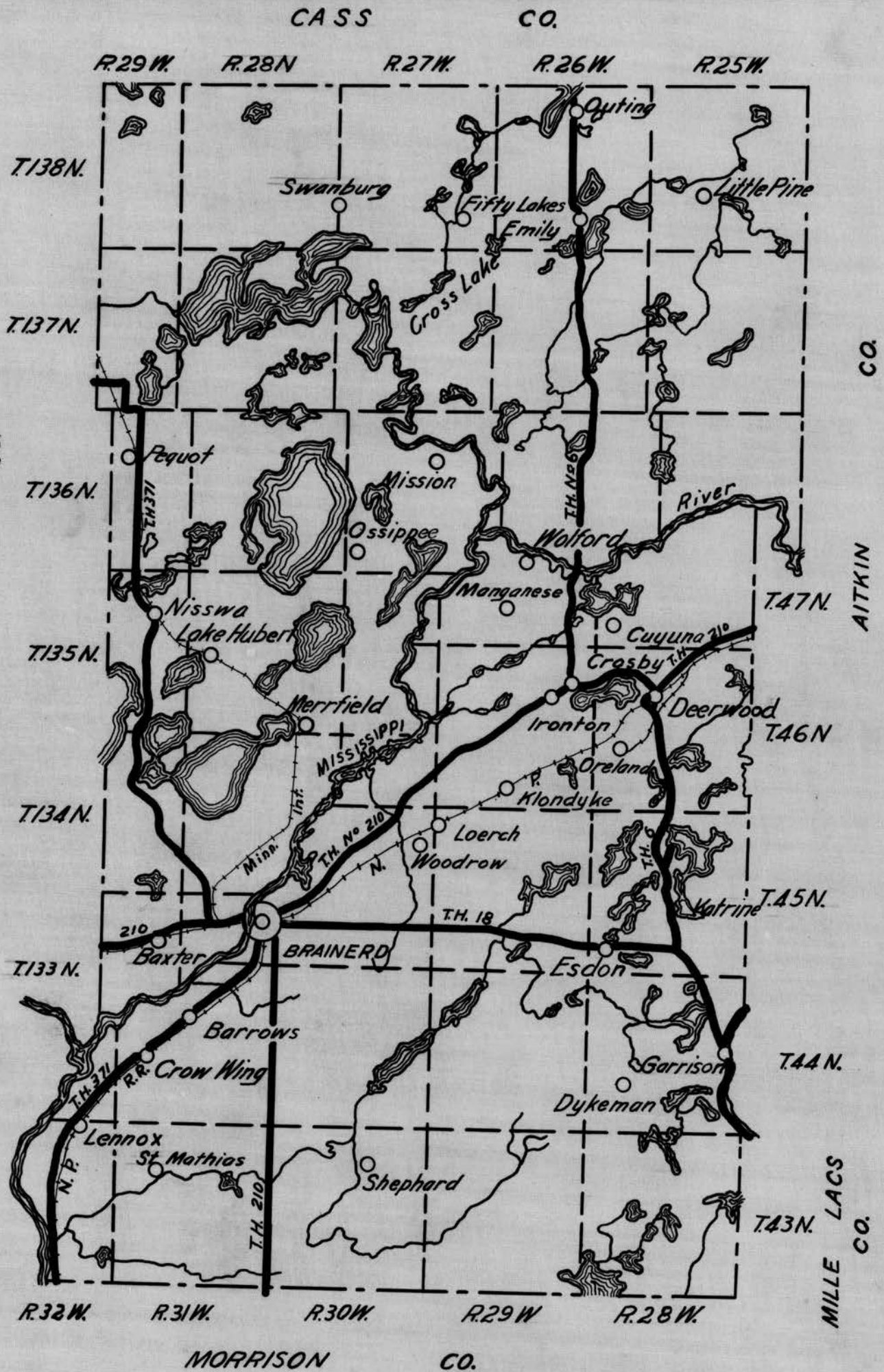
COOK COUNTY

Scale 1"=6 Miles

EAST SECTION

MAP OF
CROW WING COUNTY
MINNESOTA

CASS CO.



CO.

AITKIN

T.47 N.

T.46 N.

T.45 N.

T.44 N.

T.43 N.

MILLE LACS
CO.

R.32 W.

R.31 W.

R.30 W.

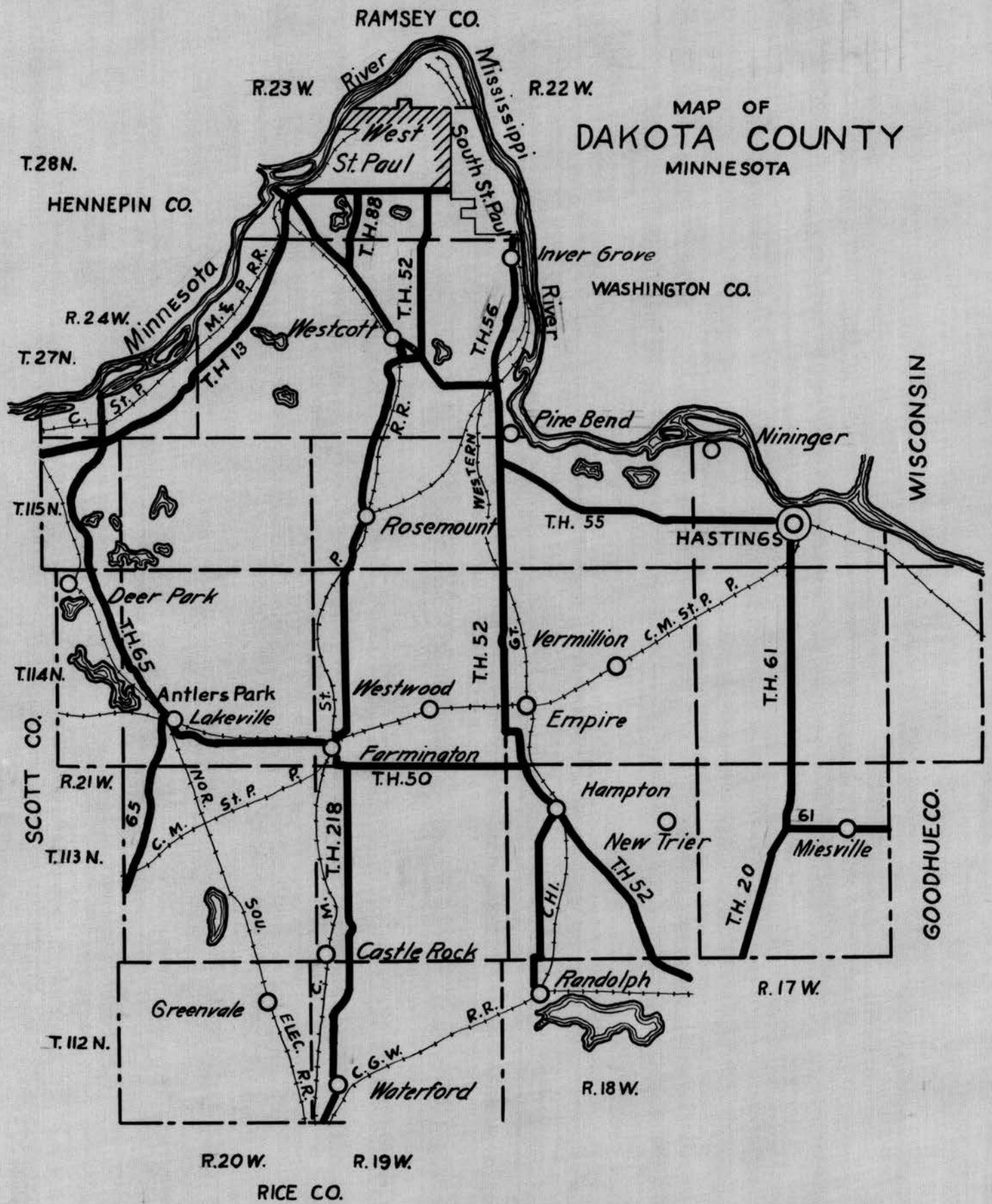
R.29 W.

R.28 W.

MORRISON

CO.

MAP OF
DAKOTA COUNTY
MINNESOTA

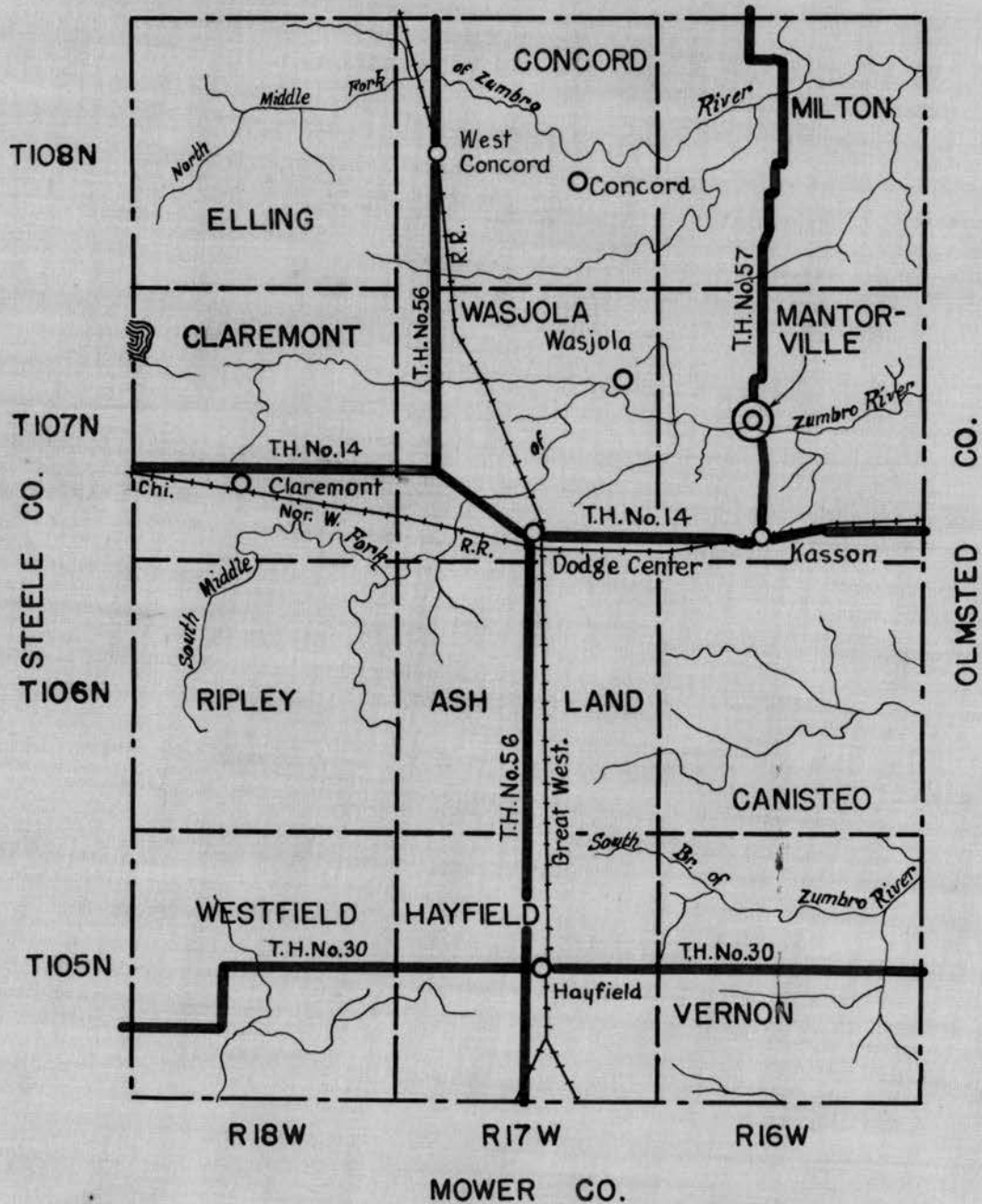


DODGE COUNTY

Scale 1" 4 Miles

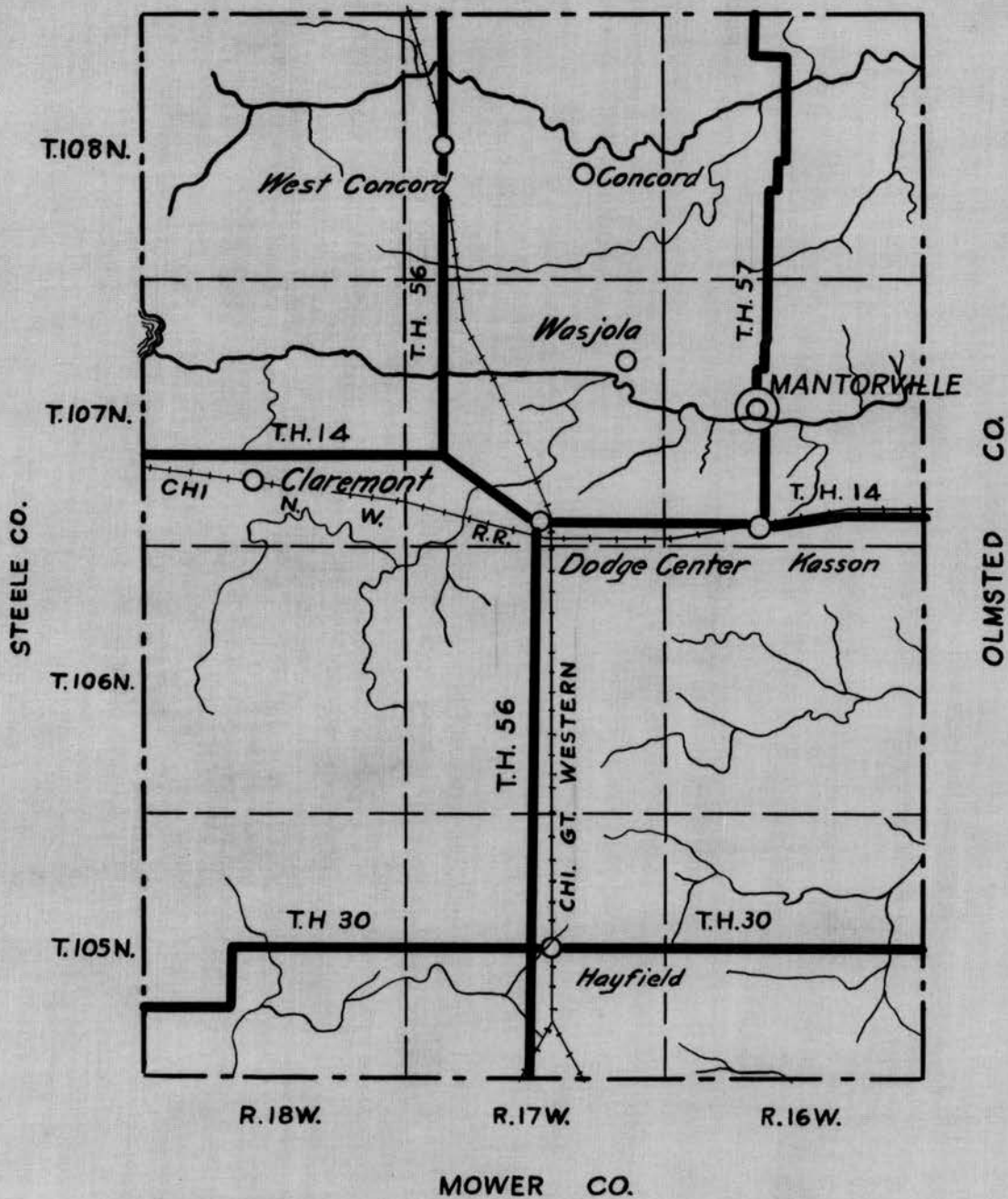
N

GOODHUE CO.



MAP OF
DODGE COUNTY
MINNESOTA

GOODHUE CO.



OLMSTED CO.

MOWER CO.

MAP OF
FARIBAULT COUNTY

BLUE EARTH CO.

WASECA CO.

R 28 W

R 27 W

R 26 W

R 25 W

R 24 W

T 104 N

WINNEBAGO
CITY

Rice L.

DELAVAN

L U R A

MINNESOTA

DUNBAR

Winnebago

Chi. Mil. & St. Paul

LAKE

Minn. Lake

Delavan

Easton

T.H. No 22

Wells

T.H. No 109

T 103 N

Huntley

PRESCOTT

BARBER

WALNUT
LAKE

OLARY

VERONA

Chi. St. & Wpls. O. Ry.

Walnut L.

Baroda

CO.

Guckeen T.H. No 16

BLUE EARTH

T.H. No 16

T.H. No 16

T 102 N

JO DAVIS

EMERALD

BIRCH
CREEK

FOOTER

MARTIN

Pilot Grove

Marna

Chi. & N.W. Ry.

Frost

SEELY

KIESTER

Walters

T 101 N

PILOT GROVE

ELMORE

ROME

Bricelyn

KIESTER

Kiester

Pilot Grove

Elmore

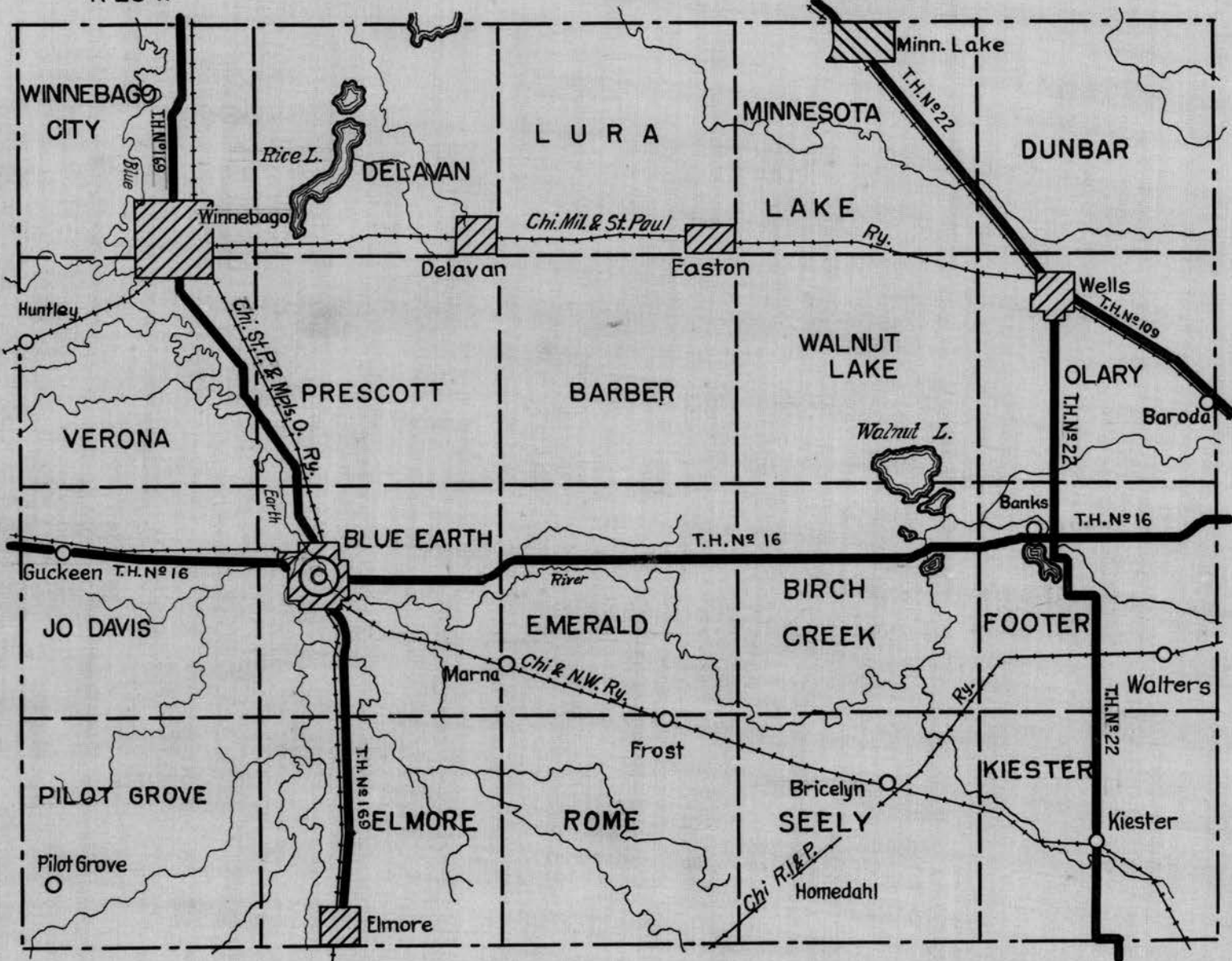
Chi. R. & P.

Homedahl

FREEBORN CO.

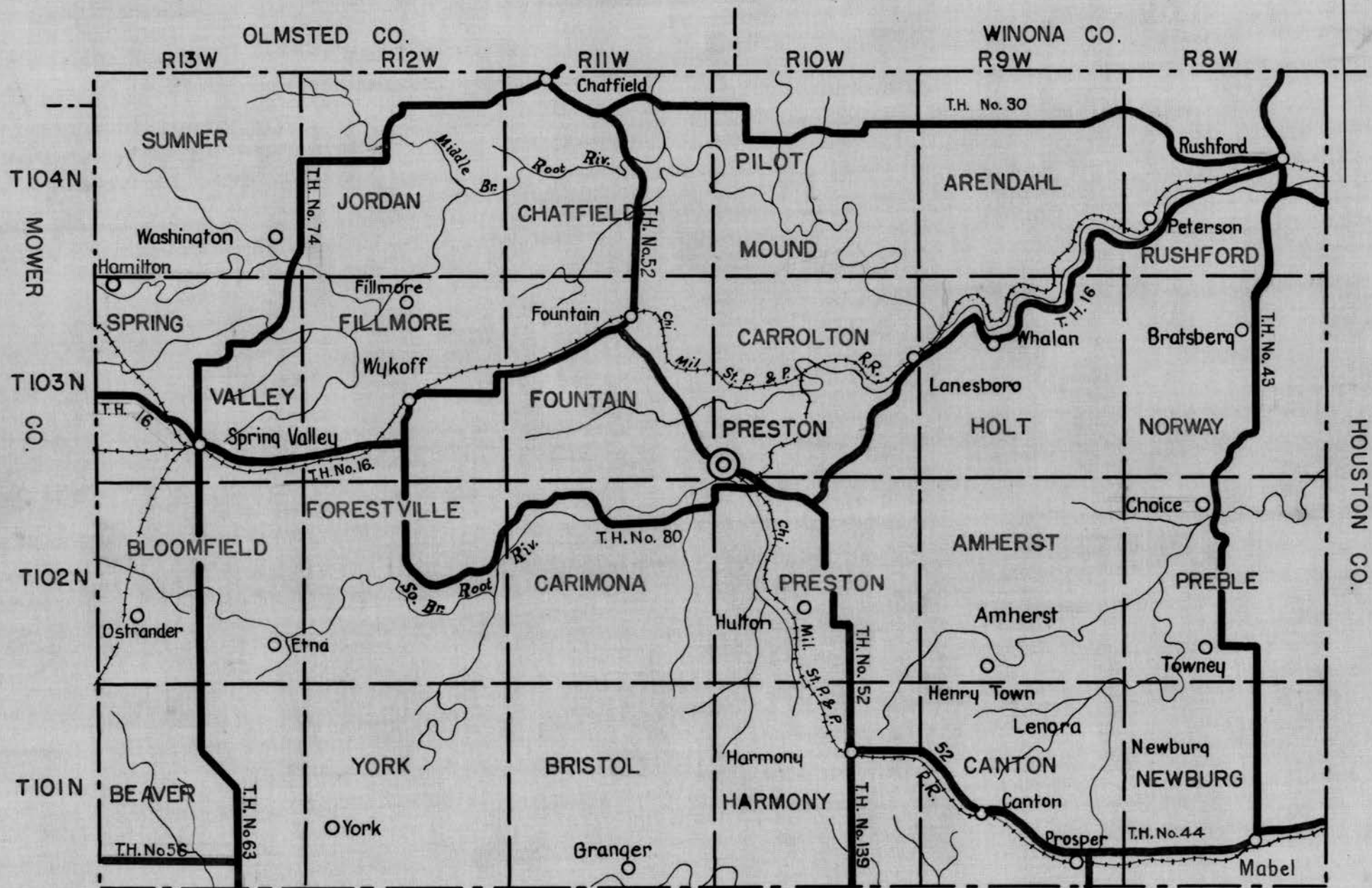
2

I O W A



FILLMORE COUNTY

Scale 1" = 4 Miles



STATE OF IOWA

MAP OF
FILLMORE COUNTY
MINNESOTA

OLMSTED CO.

WINONA CO.

R. 13 W.

R. 12 W.

R. 11 W.

R. 10 W.

R. 9 W.

R. 8 W.

T. 104 N.

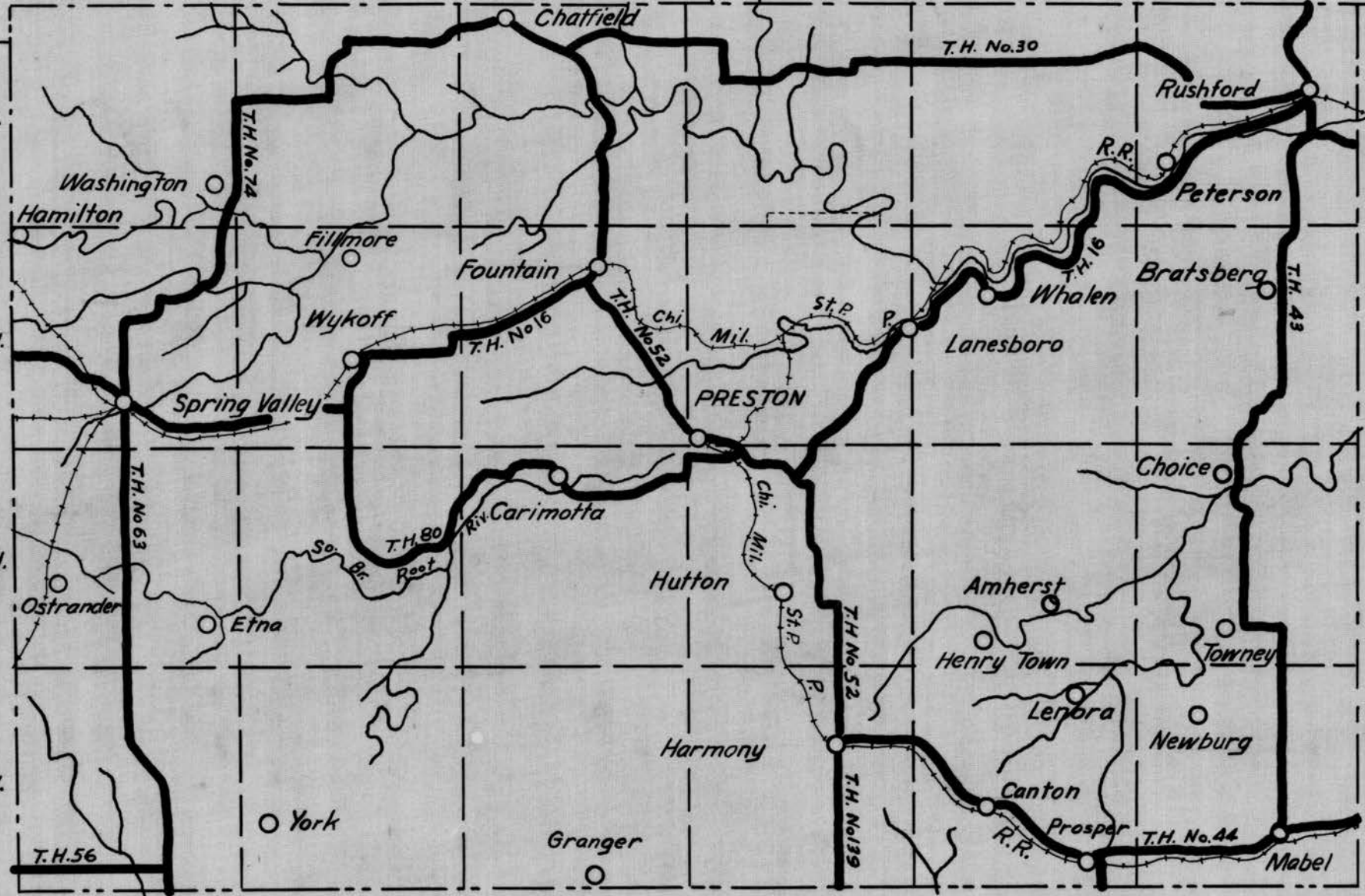
T. 103 N.

T. 102 N.

T. 101 N.

MOWER
CO.

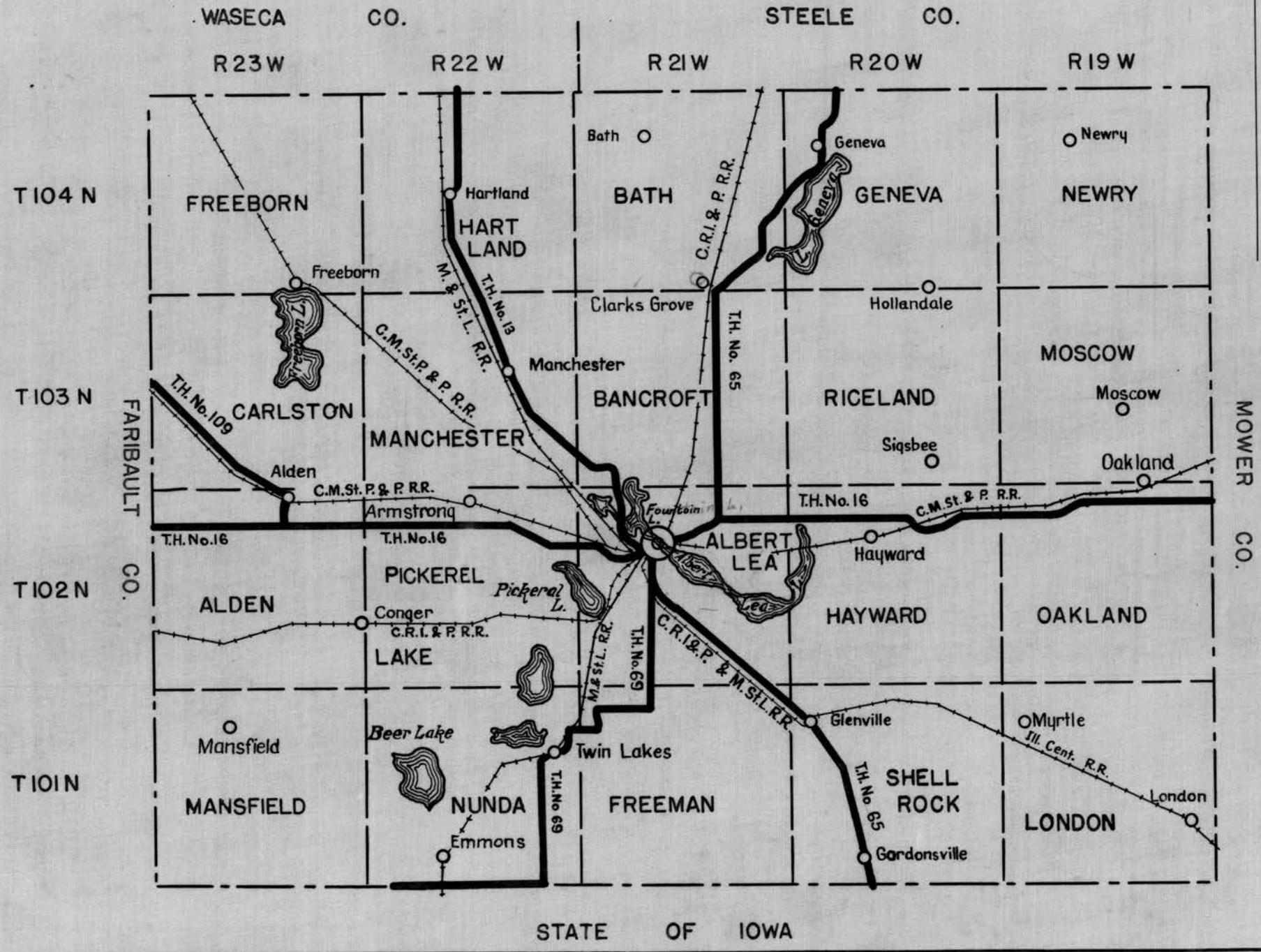
HOUSTON CO.



STATE OF IOWA

FREEBORN COUNTY

Scale 1" = 4 Miles



MAP OF
FREEBORN COUNTY
MINNESOTA

WASECA CO.
R. 23 W.

R. 22 W.

R. 21 W.

STEELE CO.
R. 20 W.

R. 19 W.

T. 104 N.

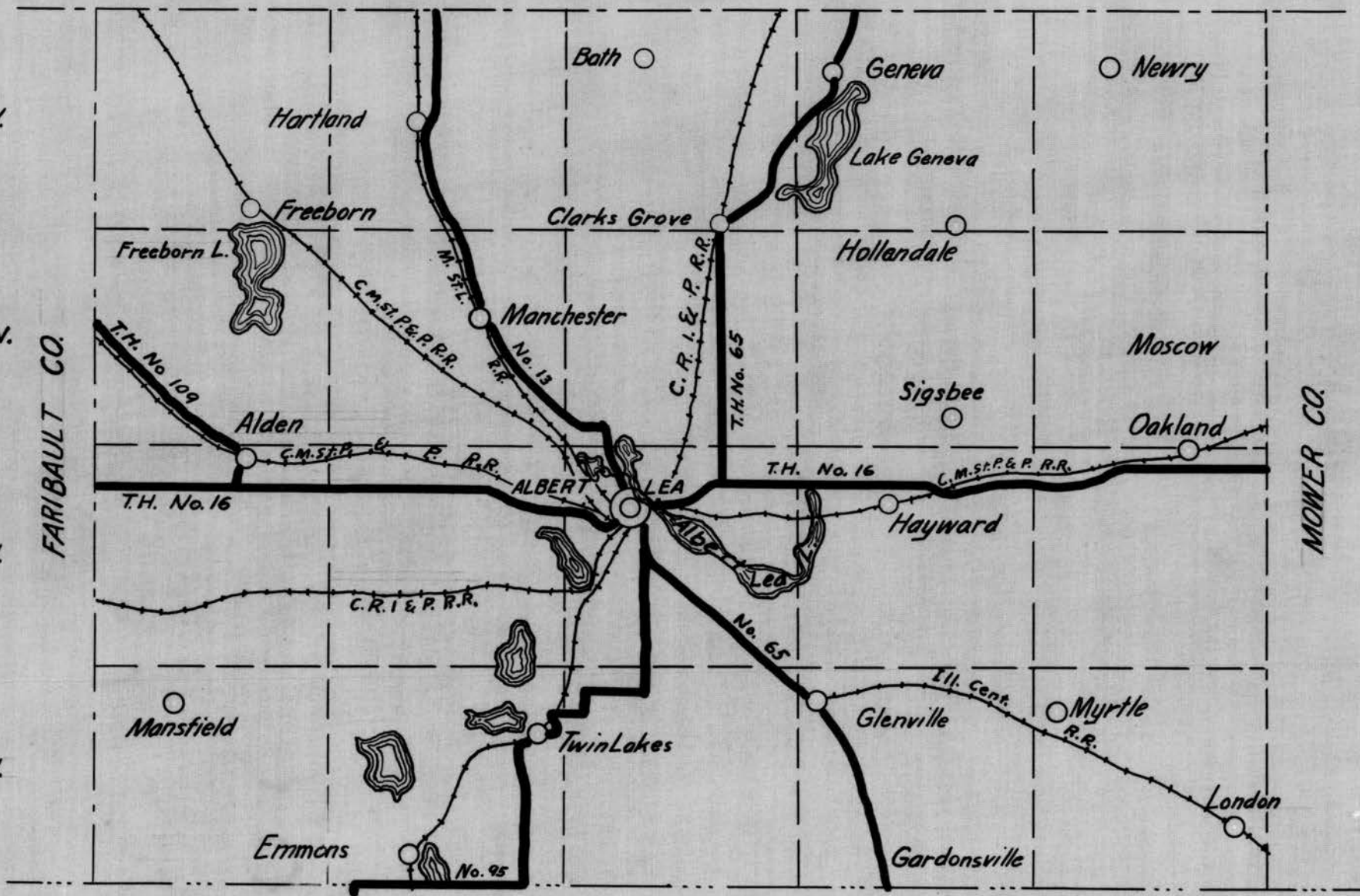
T. 103 N.

T. 102 N.

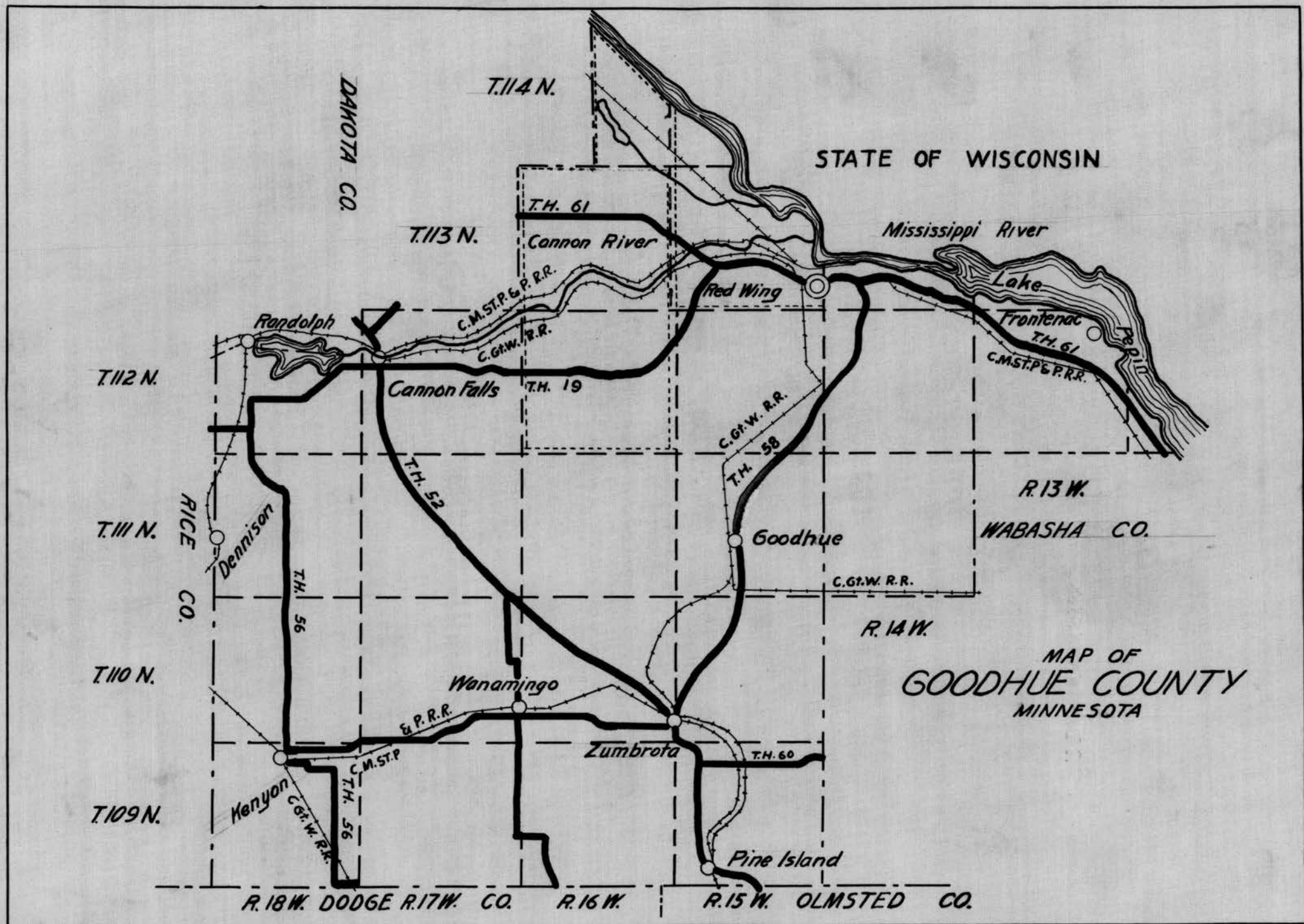
T. 101 N.

FARIBAULT CO.

MOWER CO.

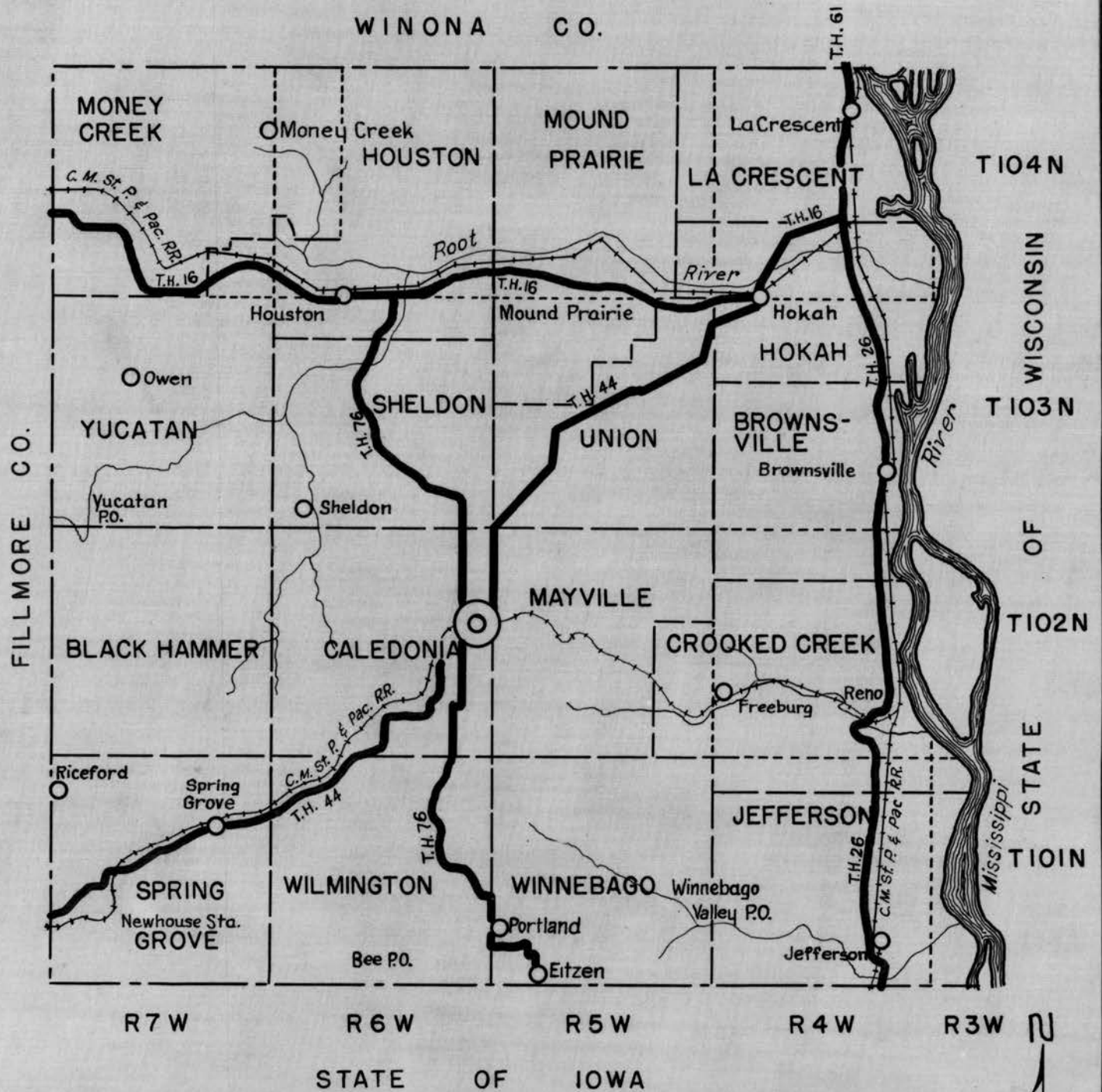


State of Iowa

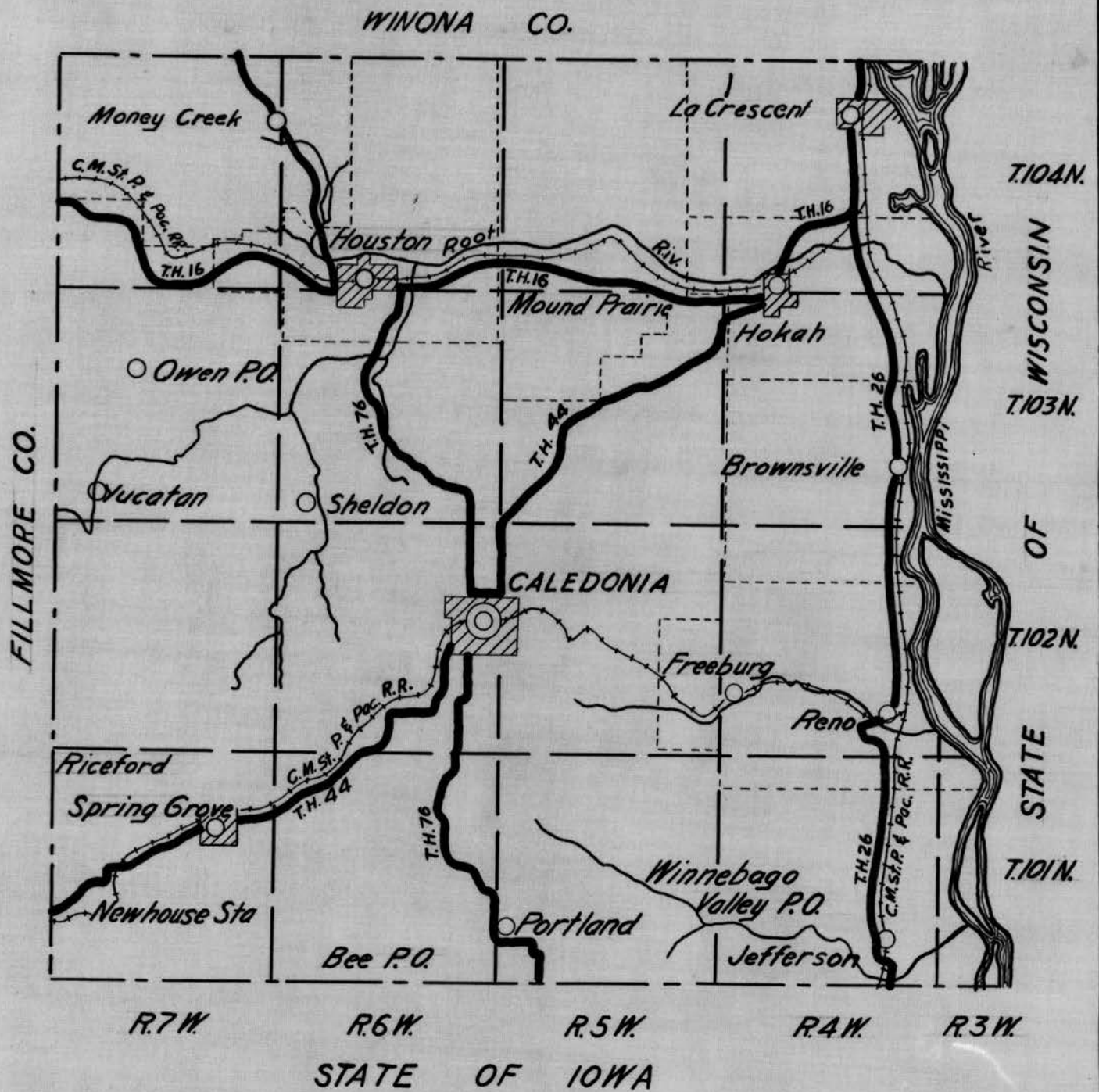


HOUSTON CO.

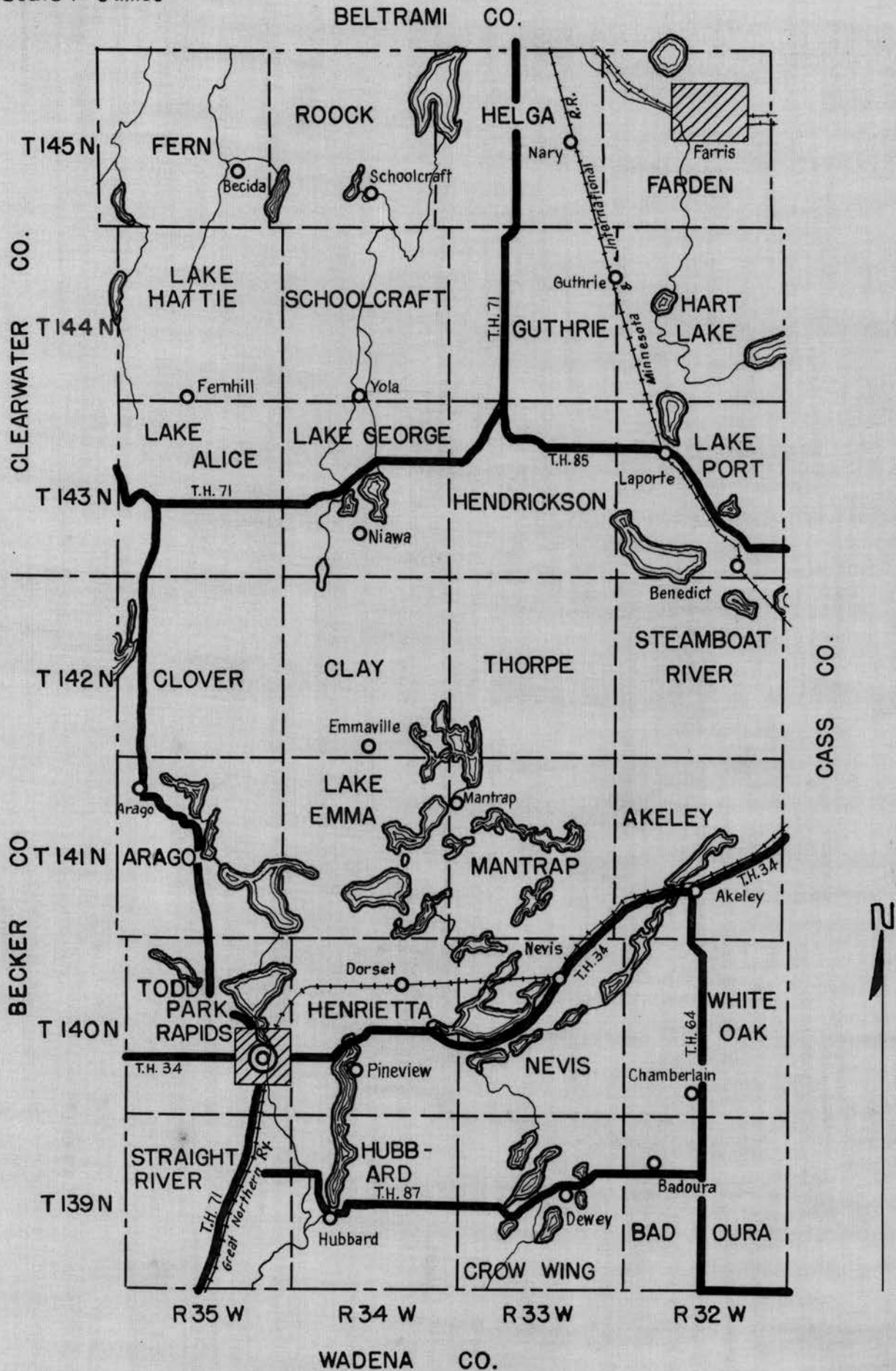
Scale 1" = 4 Miles



MAP OF
HOUSTON COUNTY
MINNESOTA

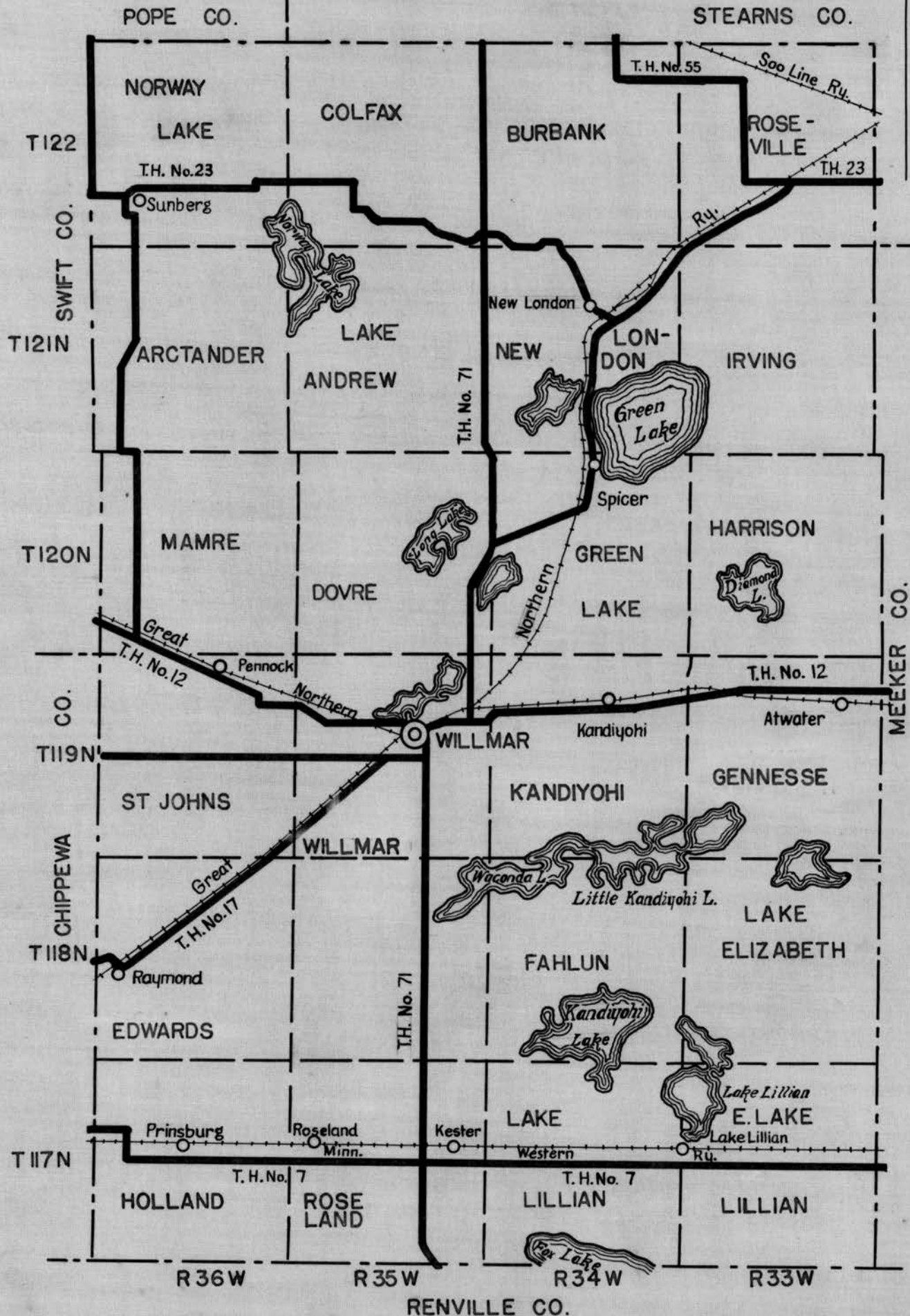


MAP OF
HUBBARD COUNTY
Scale 1" = 5 Miles

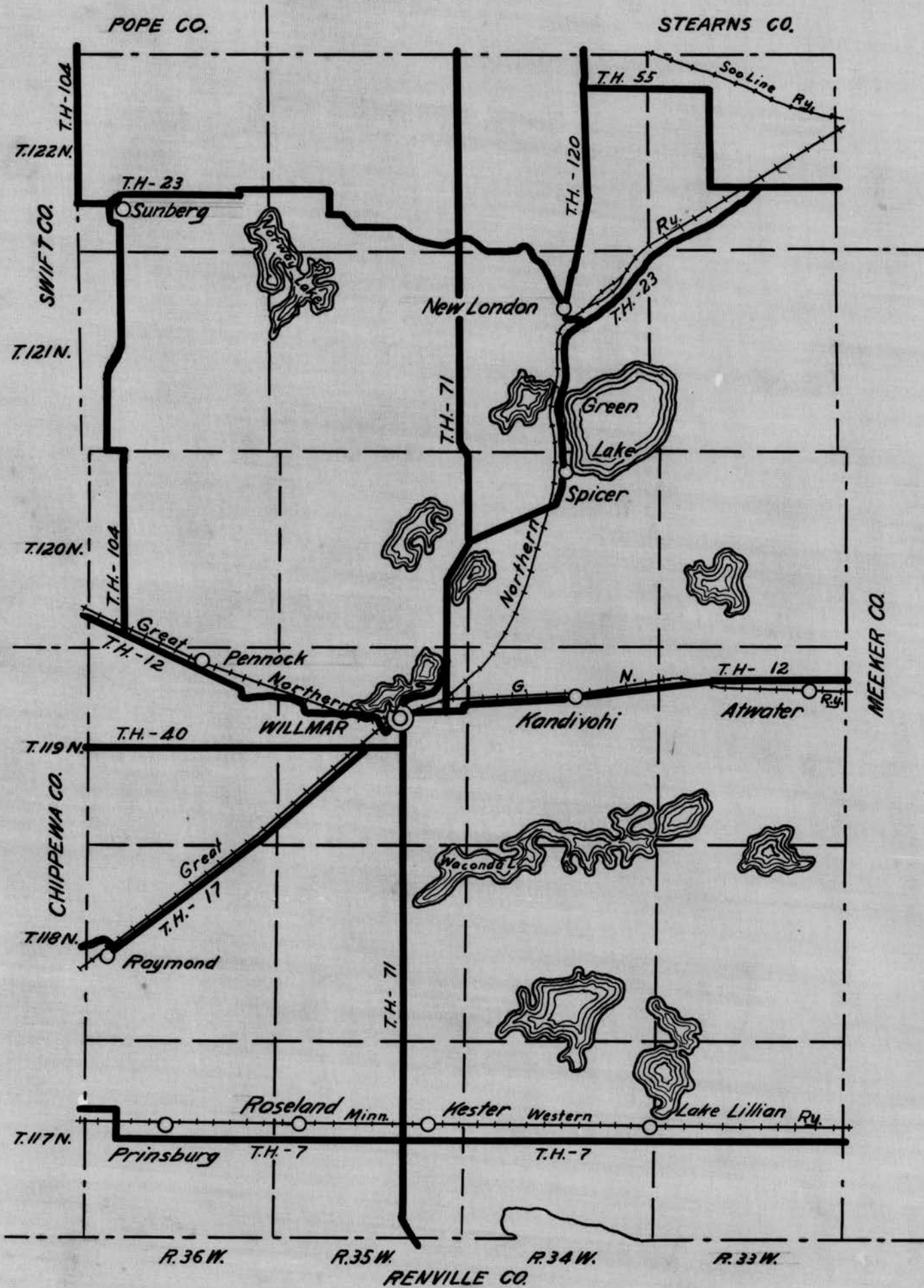


KANDIYOHI COUNTY

Scale 1" = 4 Miles

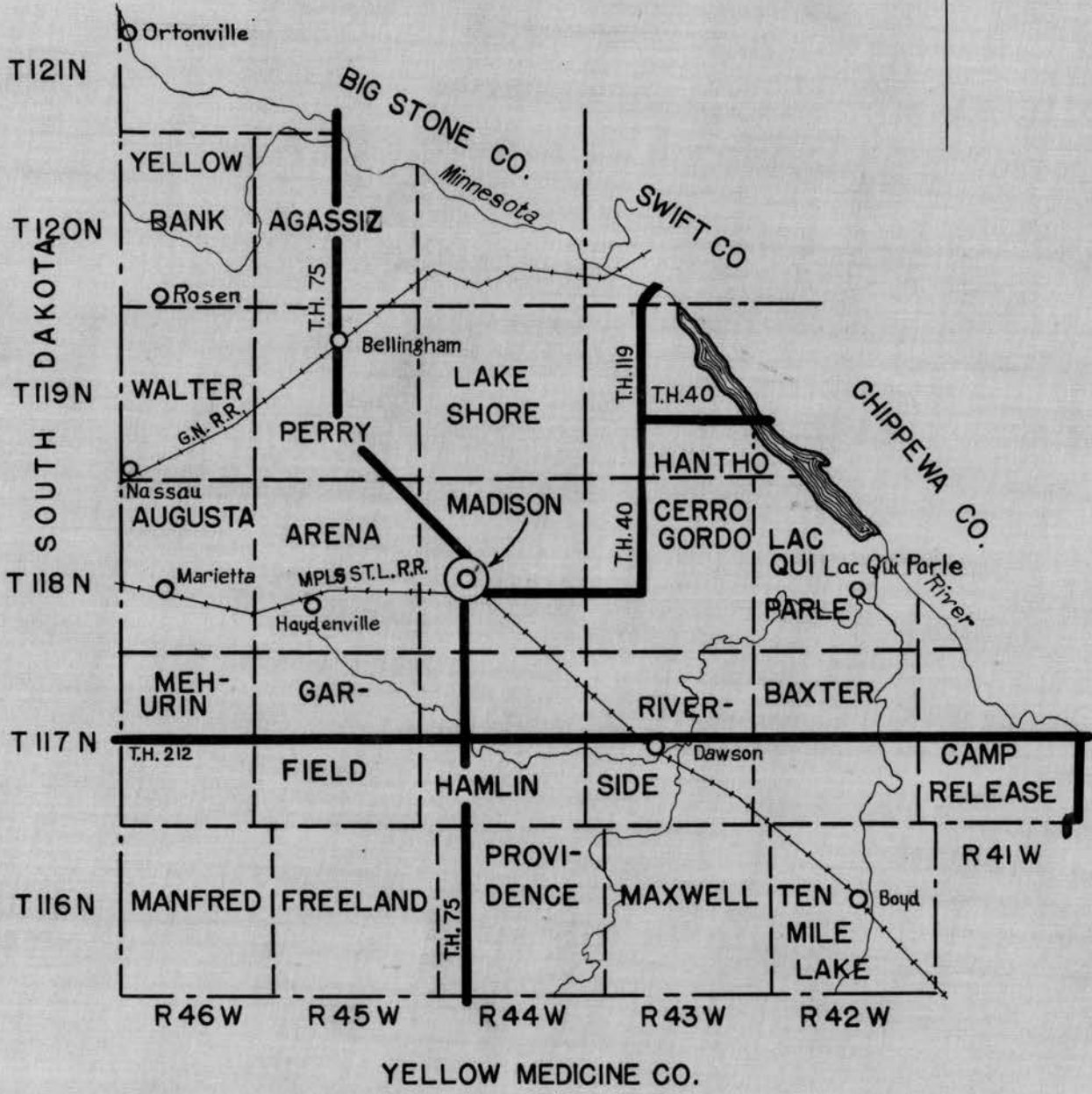



MAP OF
KANDIYOHI COUNTY
MINNESOTA

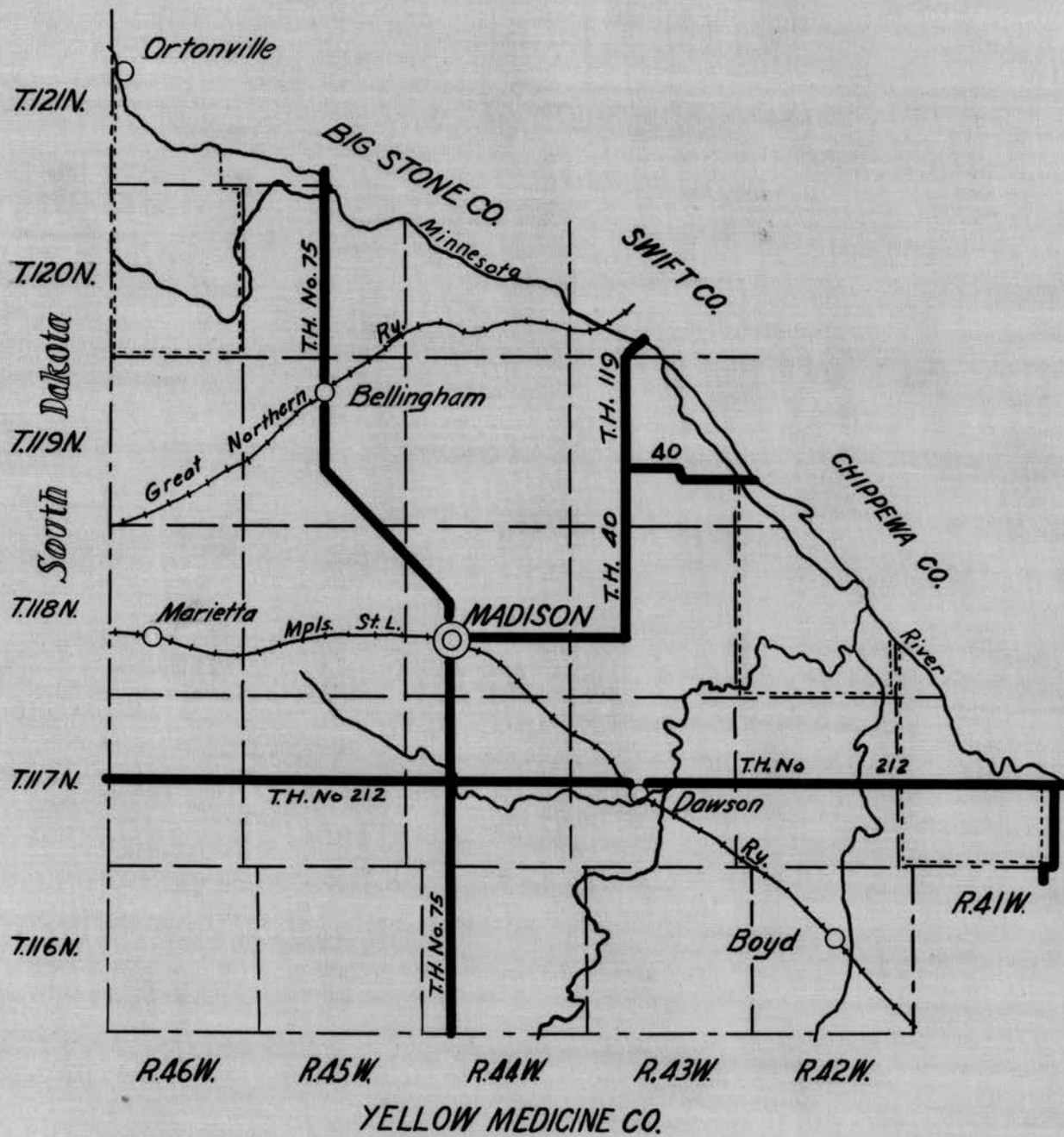


MAP OF
LAC QUI PARLE
COUNTY

SCALE 1" = 6 MILES



MAP OF
LAC QUI PARLE COUNTY
MINNESOTA

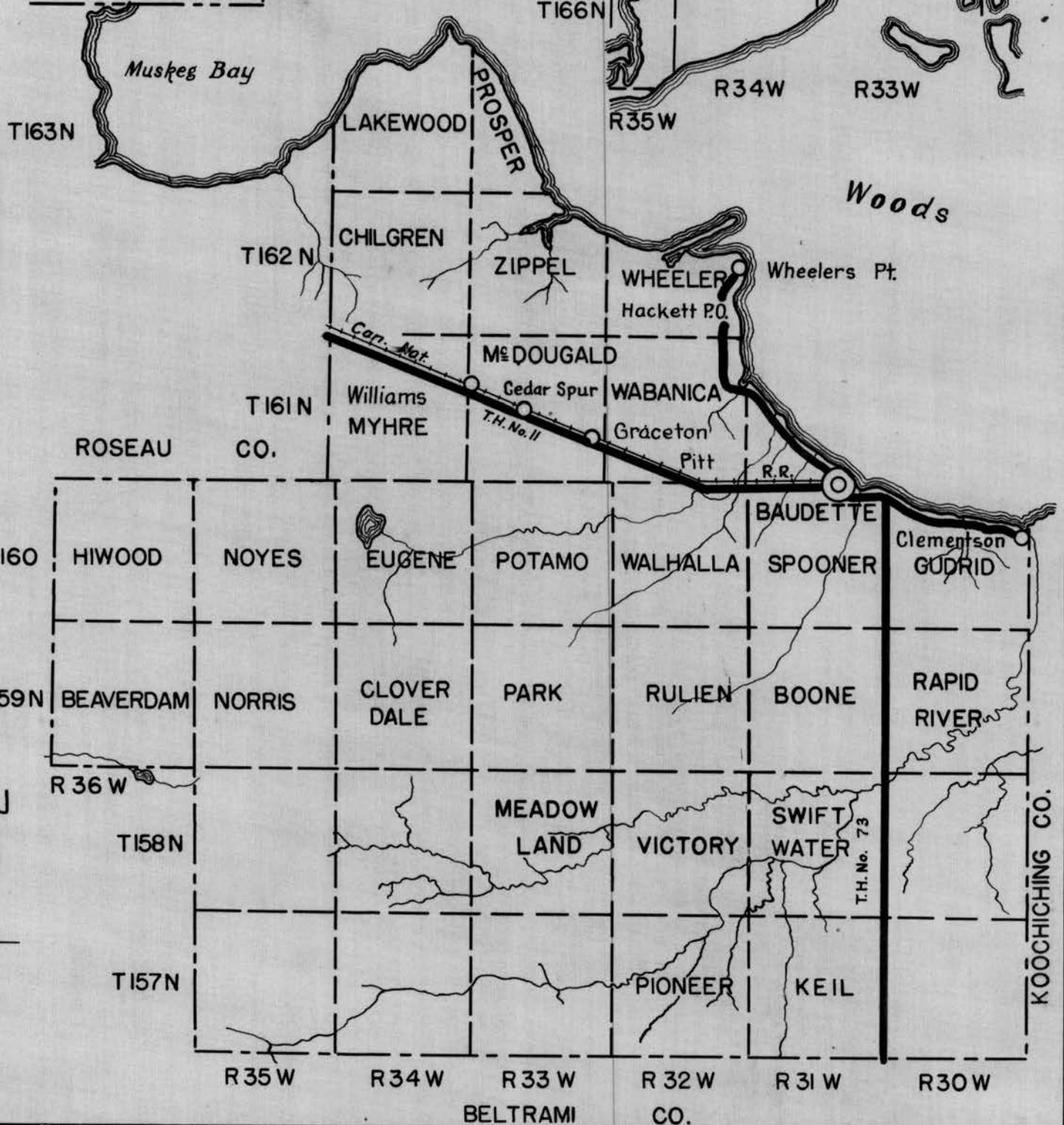


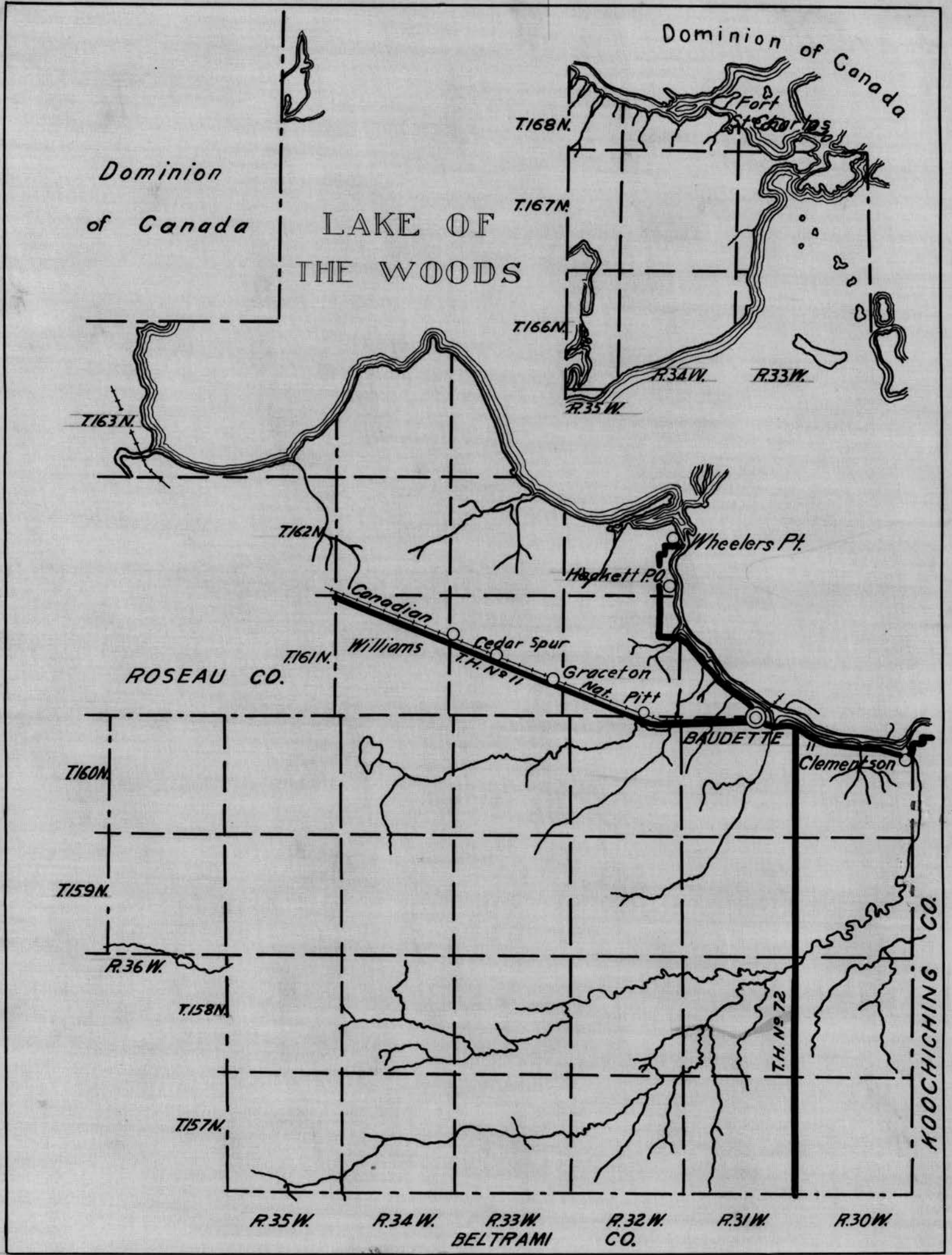
MAP OF
LAKE OF THE WOODS
COUNTY

SCALE 1" = 6 MILES

DOMINION
OF CANADA

DOMINION
OF
CANADA





Dominion of Canada

Dominion of Canada

LAKE OF THE WOODS

Fort St. Charles

T.168N.

T.167N.

T.166N.

R.34W.

R.33W.

R.35W.

T.163N.

T.162N.

Wheeler's Pt.

Haggitt P.O.

Canadian

ROSEAU CO.

T.161N.

Williams

Cedar Spur

T.H. No 11

Graceton

Nat. Pitt

BAUDETTE

Clemenson

T.160N.

T.159N.

R.36W.

T.158N.

T.H. No 72

T.157N.

KOOCHICING CO.

R.35W.

R.34W.

R.33W.

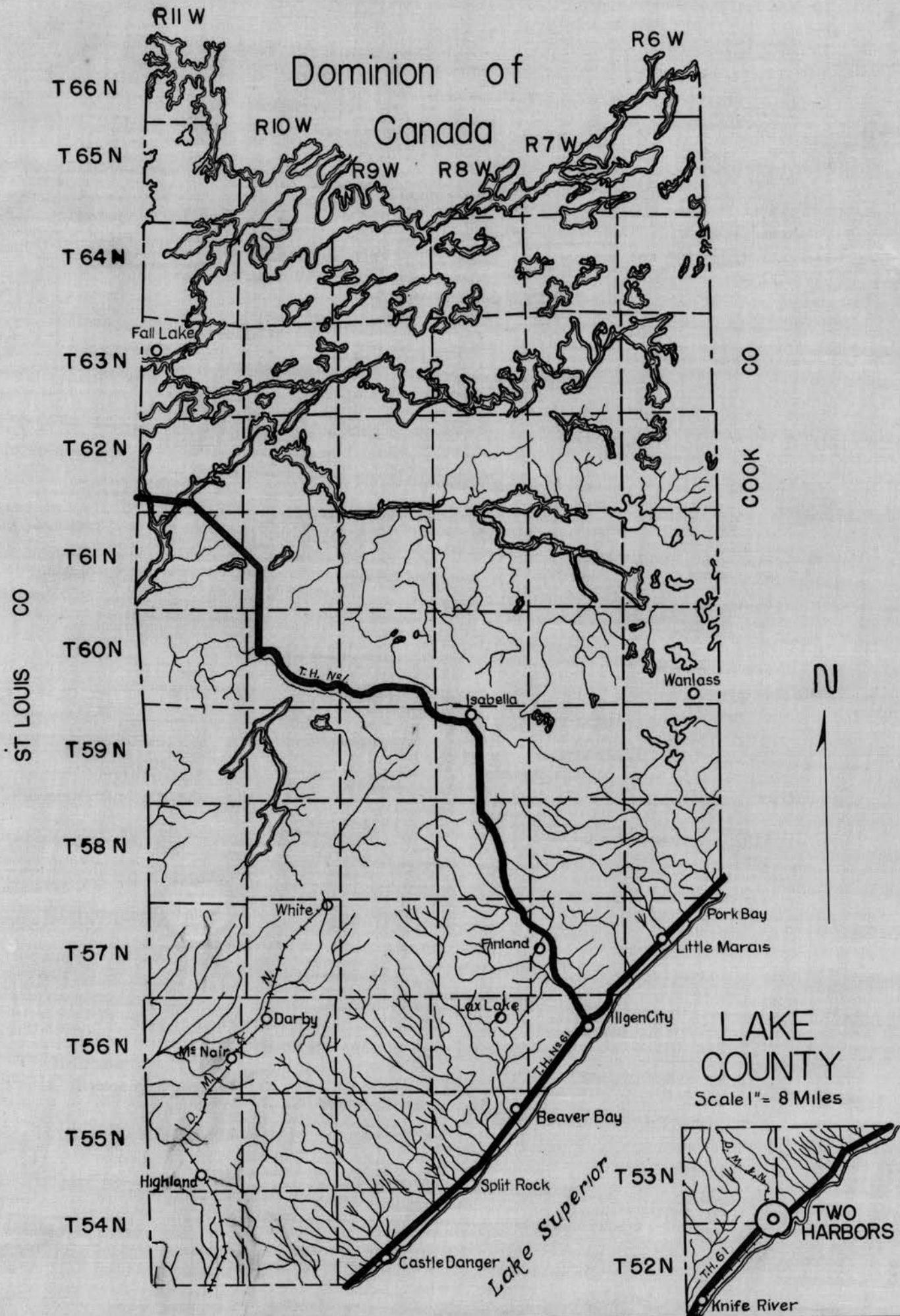
BELTRAMI

R.32W.

CO.

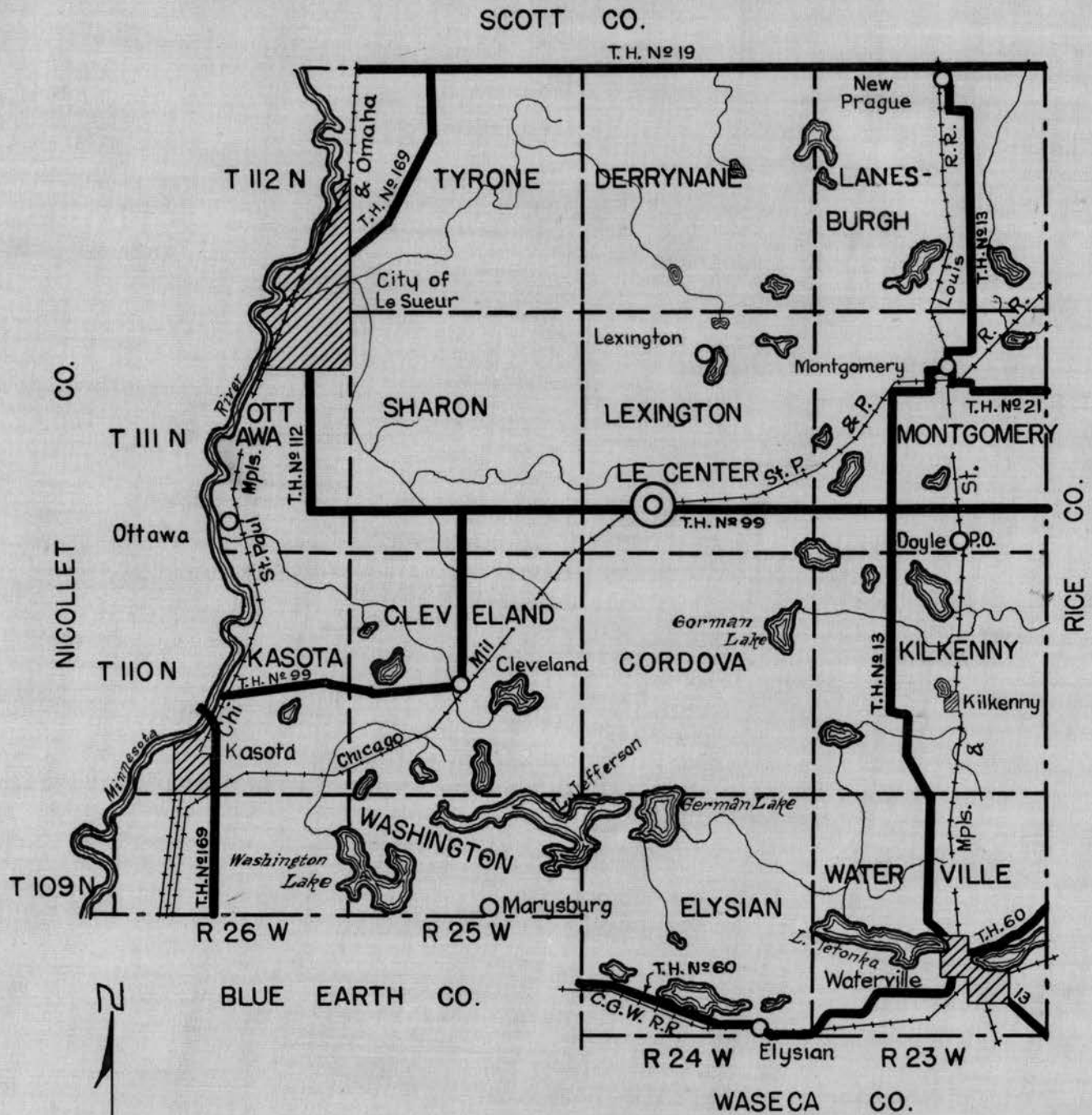
R.31W.

R.30W.



MAP OF
LE SUEUR COUNTY

SCALE 1" = 4 MILES



MAP OF
LINCOLN COUNTY

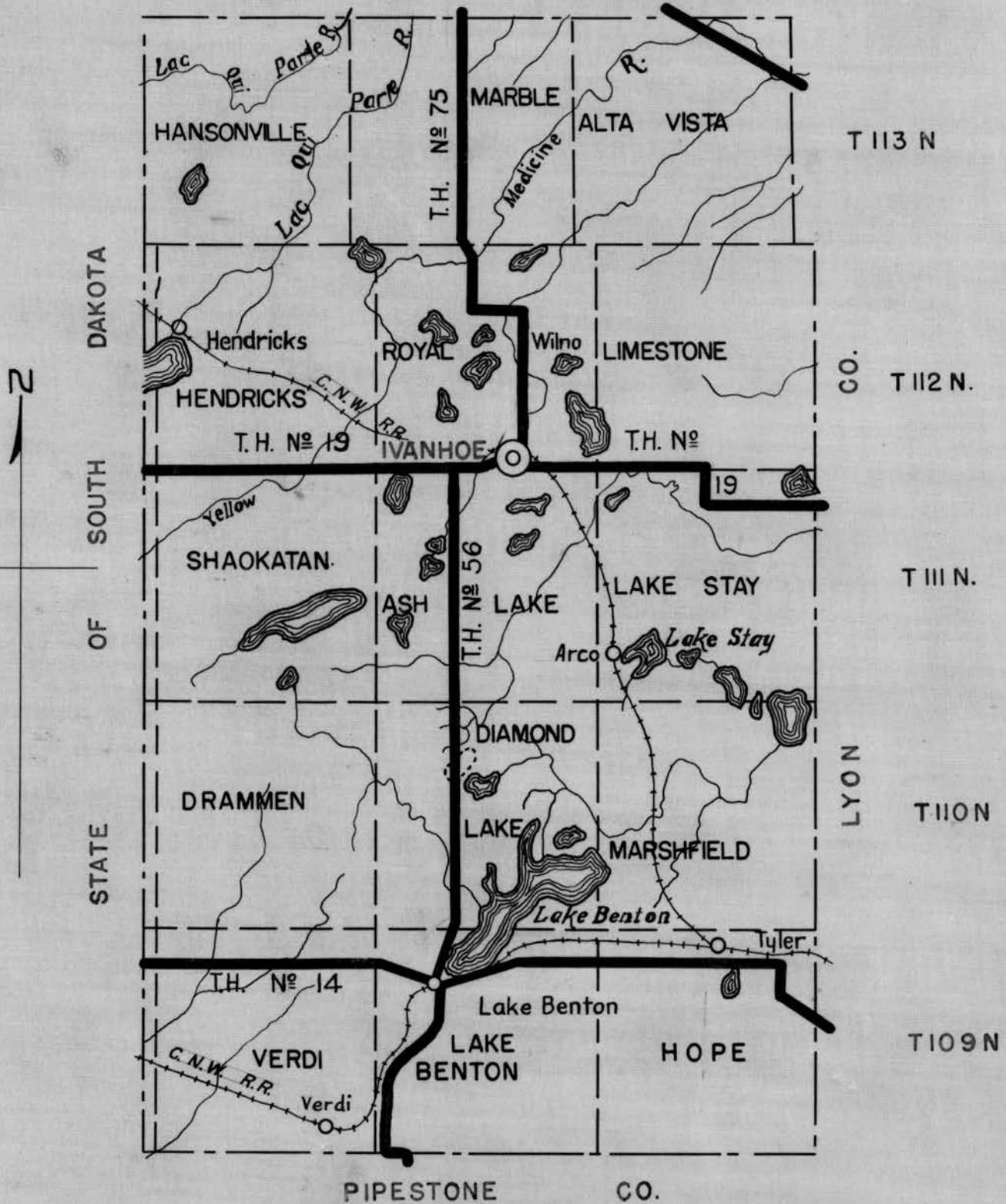
SCALE 1"=4 MILES

R 46 W

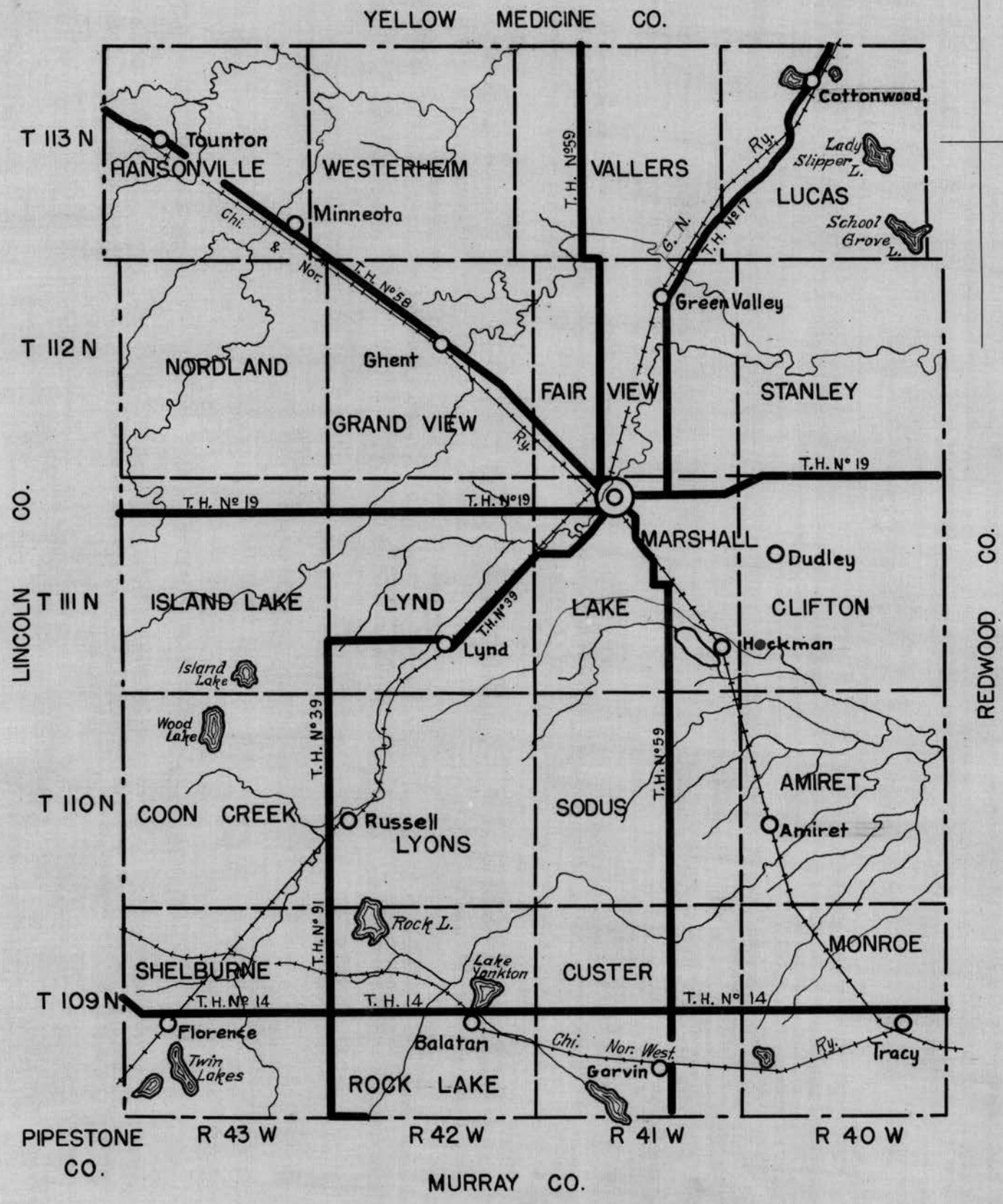
R 45 W

R 44 W.

YELLOW MEDICINE CO.


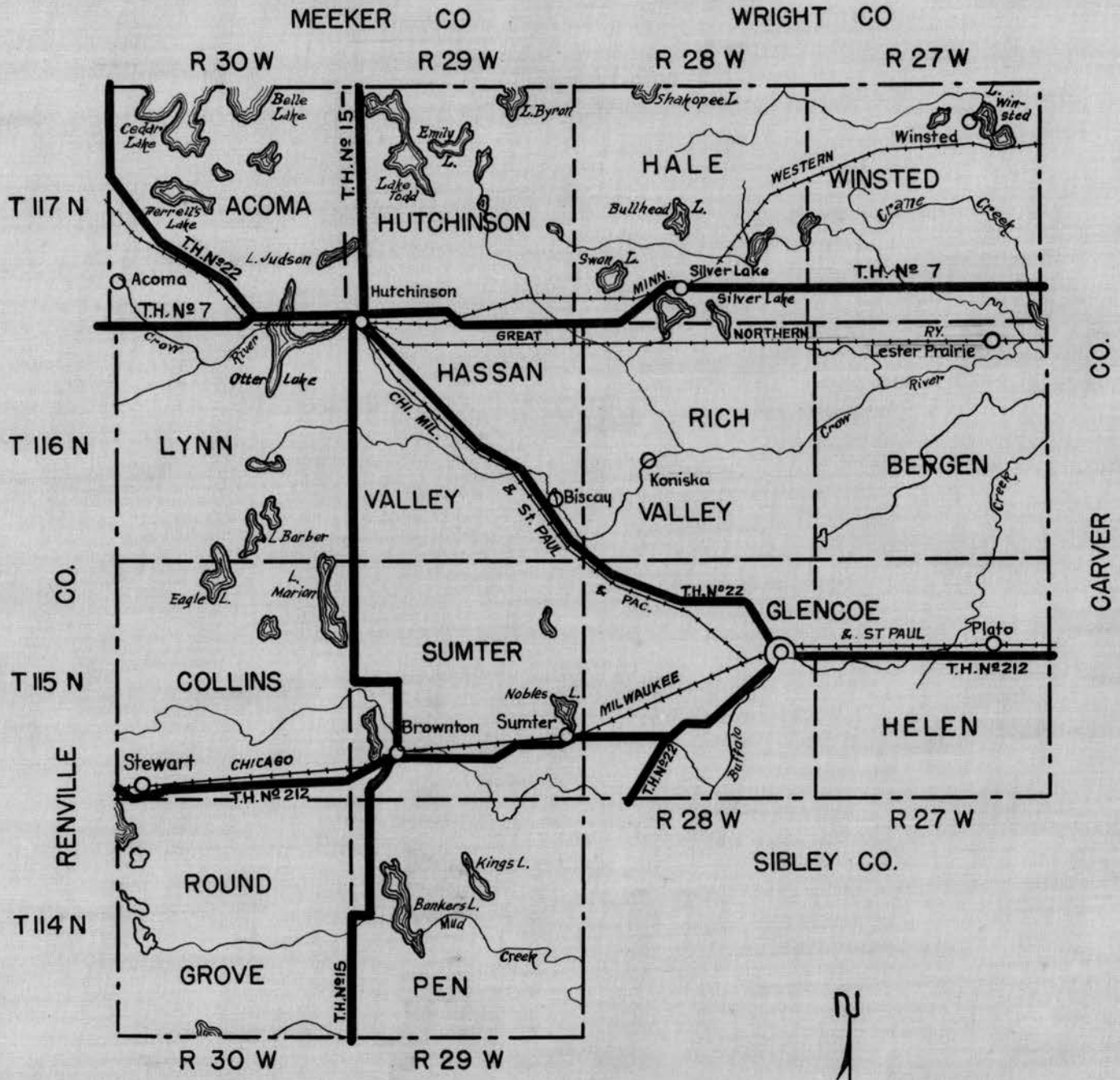


MAP OF
LYON COUNTY
SCALE 1" = 4 MI.

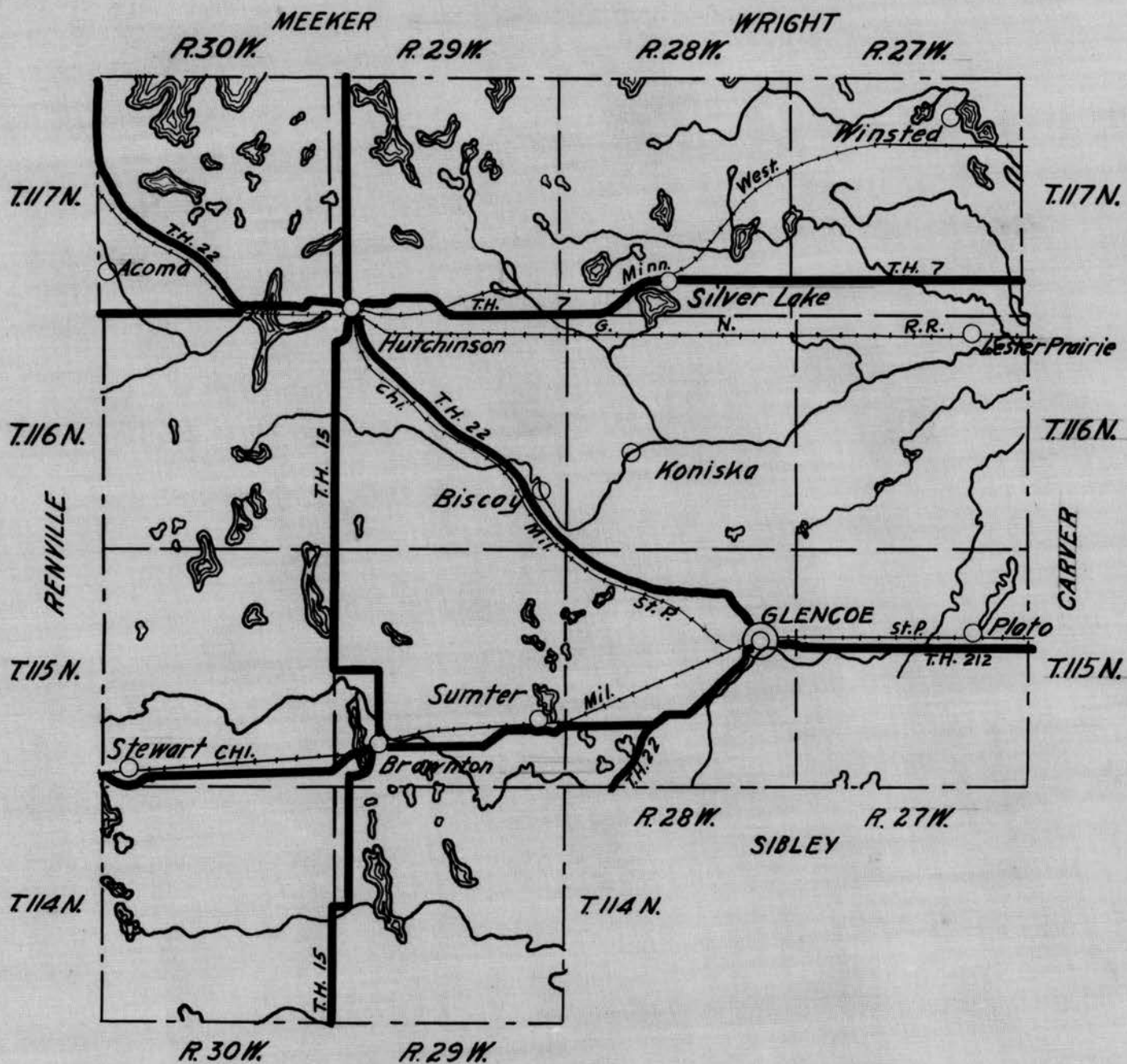


MAP OF
ME. LEOD COUNTY

SCALE 1"=4 MILES

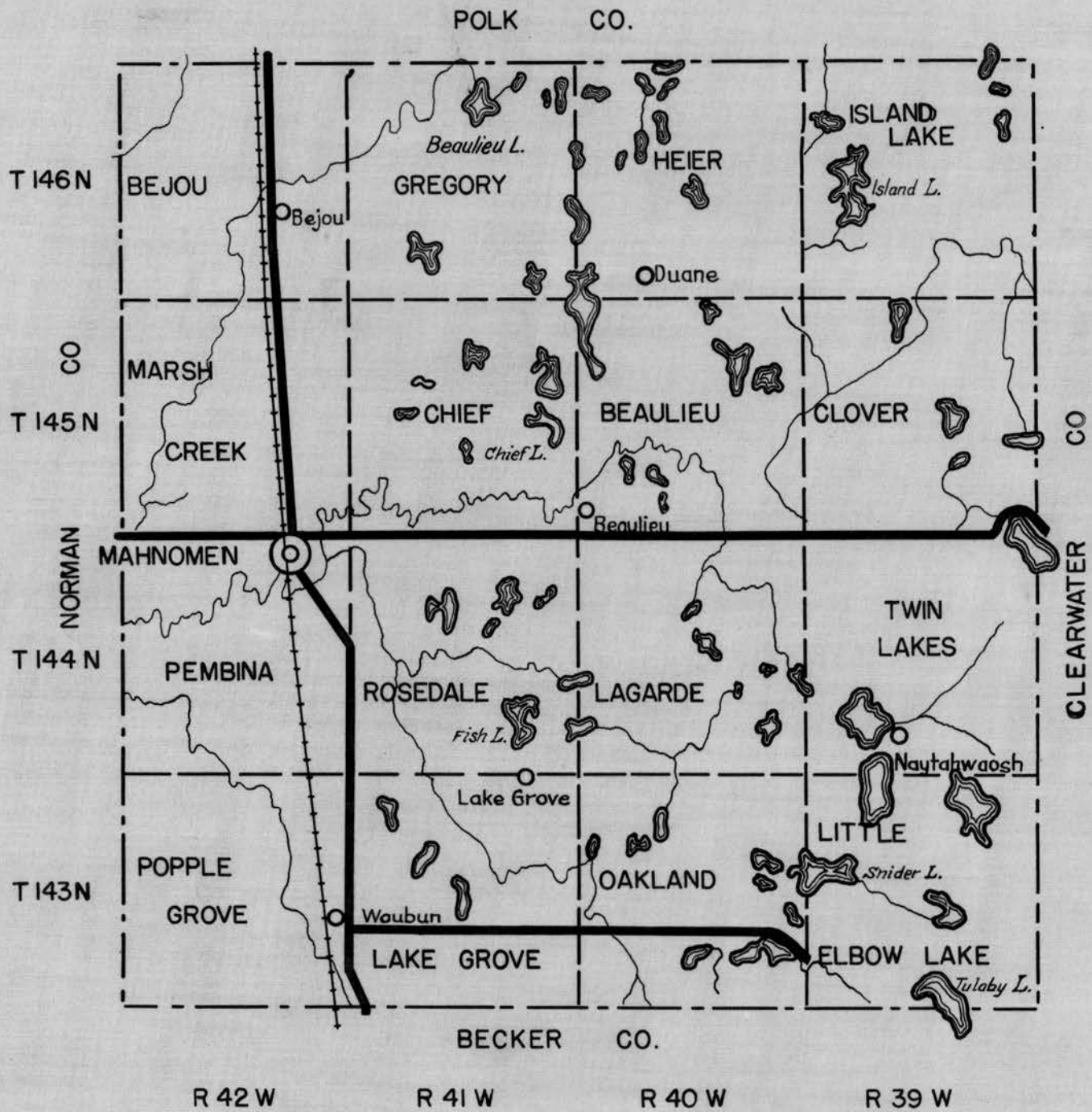


MAP OF
M^o LEOD COUNTY
MINNESOTA



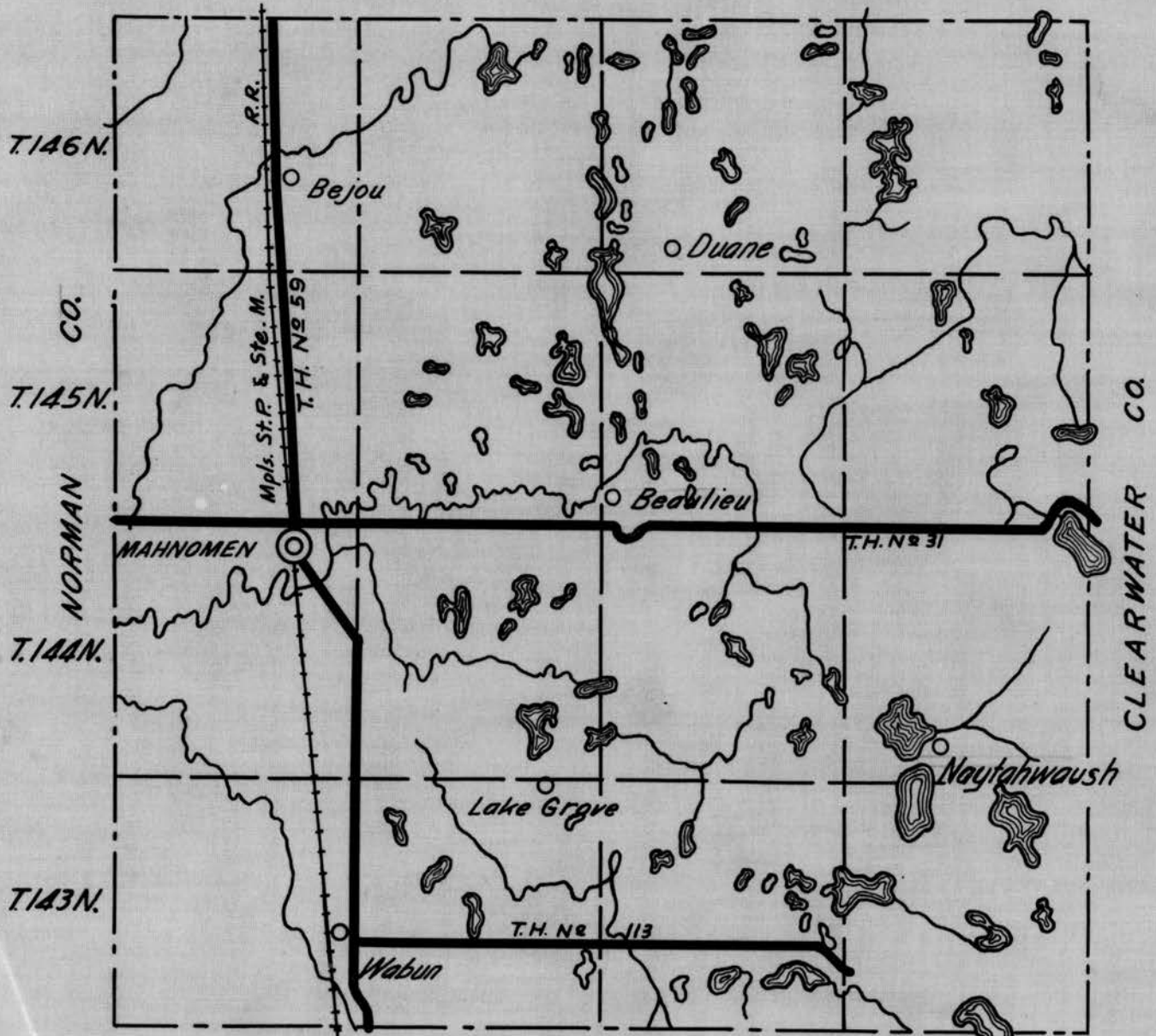
MAP OF
MAHNOMEN COUNTY

SCALE 1" = 4 MILES



MAP OF
MAHNOMEN COUNTY
MINNESOTA

POLK CO.



CO.

NORMAN

CLEARWATER CO.

BECKER CO.

R.42 W.

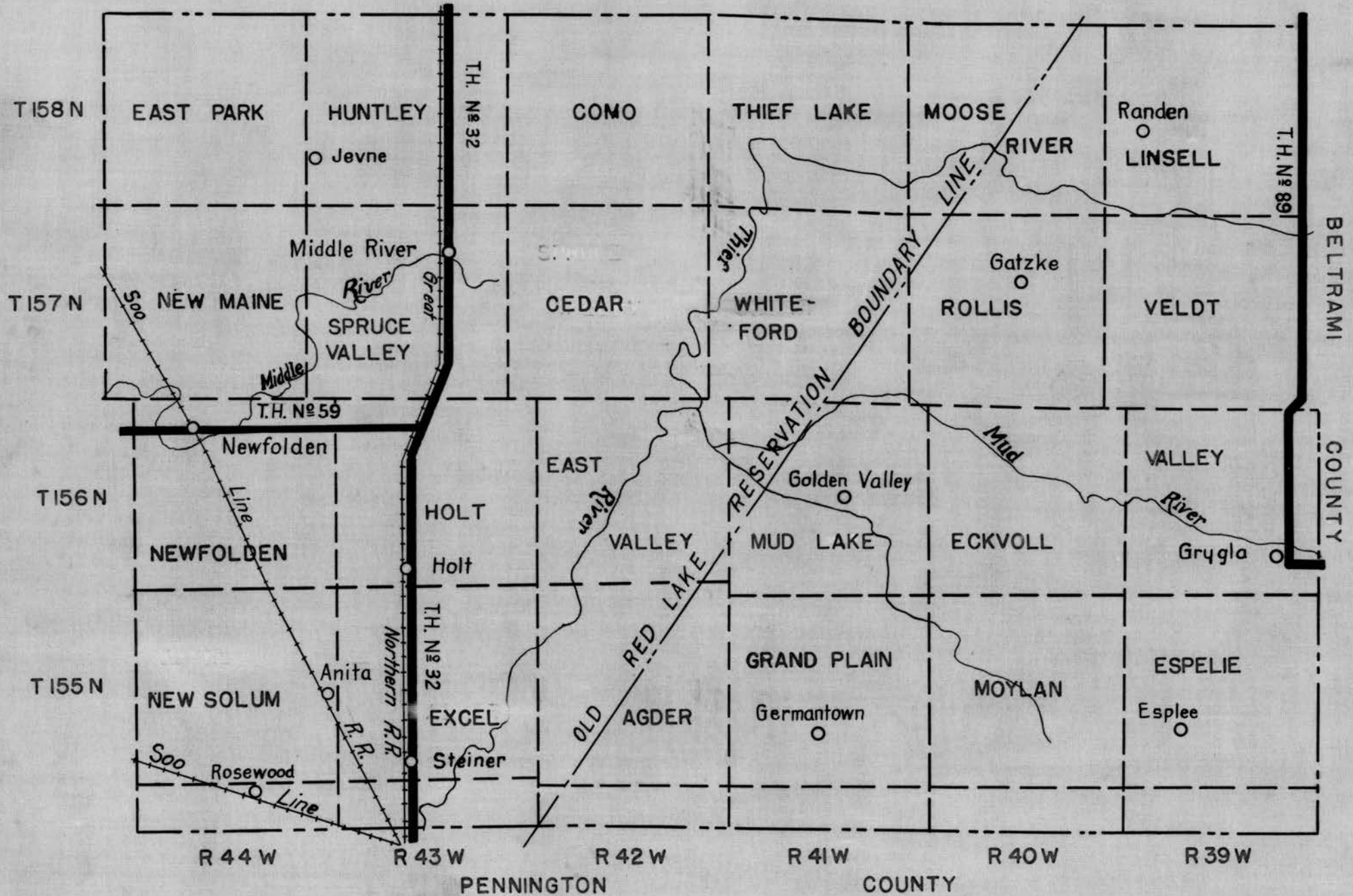
R.41 W.

R.40 W.

R.39 W.

MARSHALL COUNTY

EAST SECTION
ROSEAU COUNTY



MAP OF
MARTIN COUNTY
MINNESOTA

R.33 W.

R.32 W.

R.31 W.

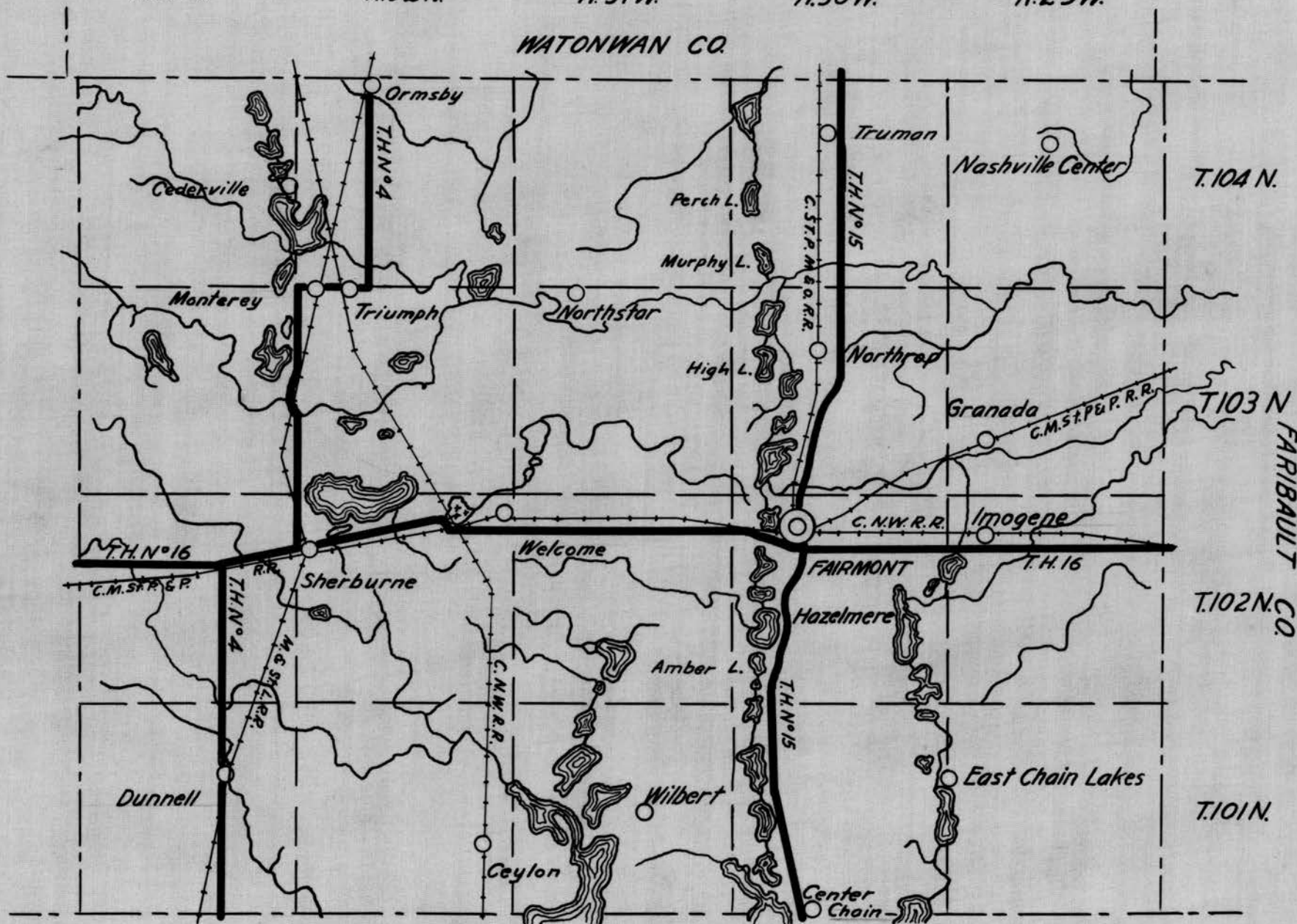
R.30 W.

R.29 W.

WATONWAN CO.

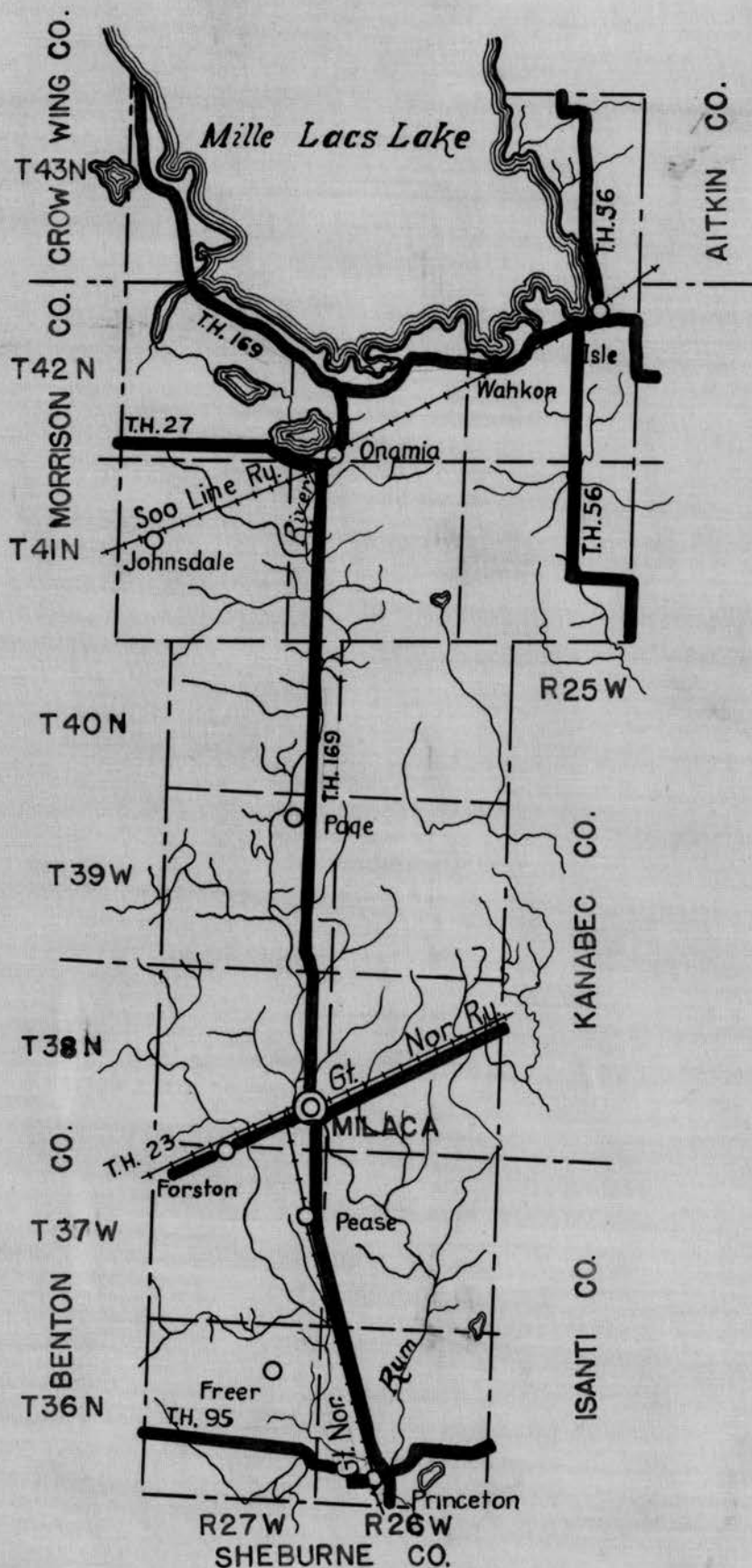
JACKSON
CO.

FARIBAULT
CO.

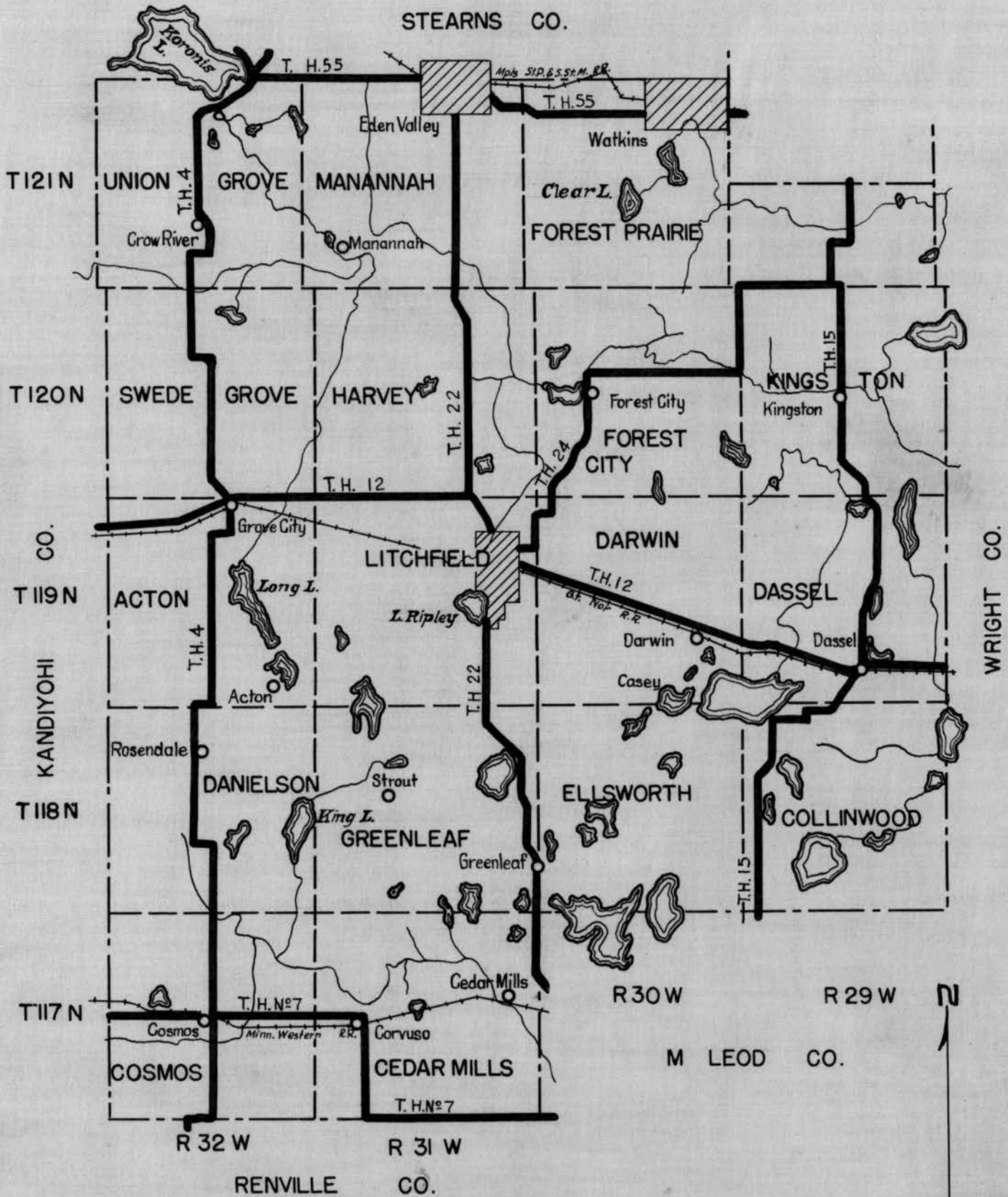


STATE OF IOWA

MAP OF
MILLE LACS COUNTY
MINNESOTA

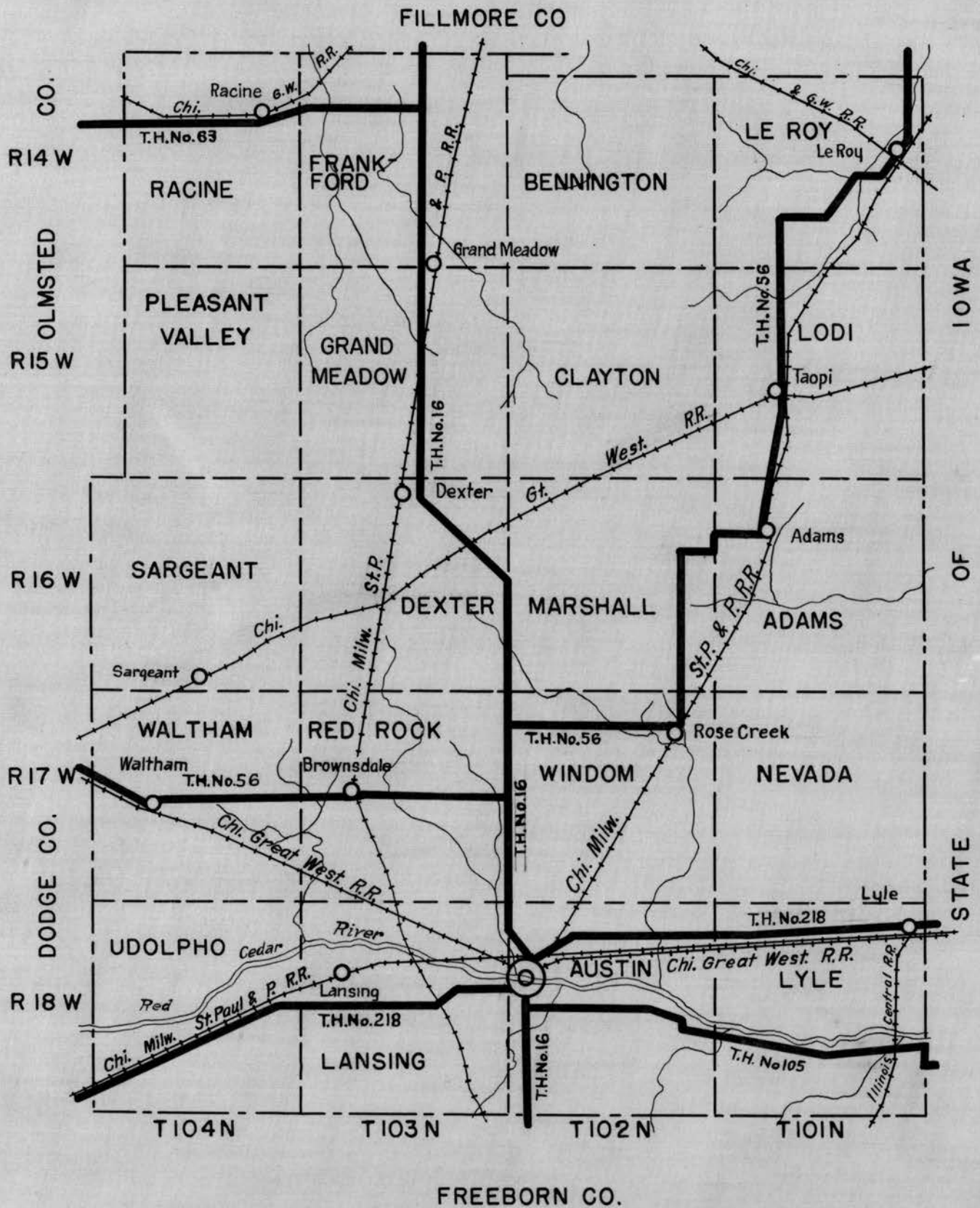



MAP OF
MEEKER COUNTY
Scale 1"=4 Miles

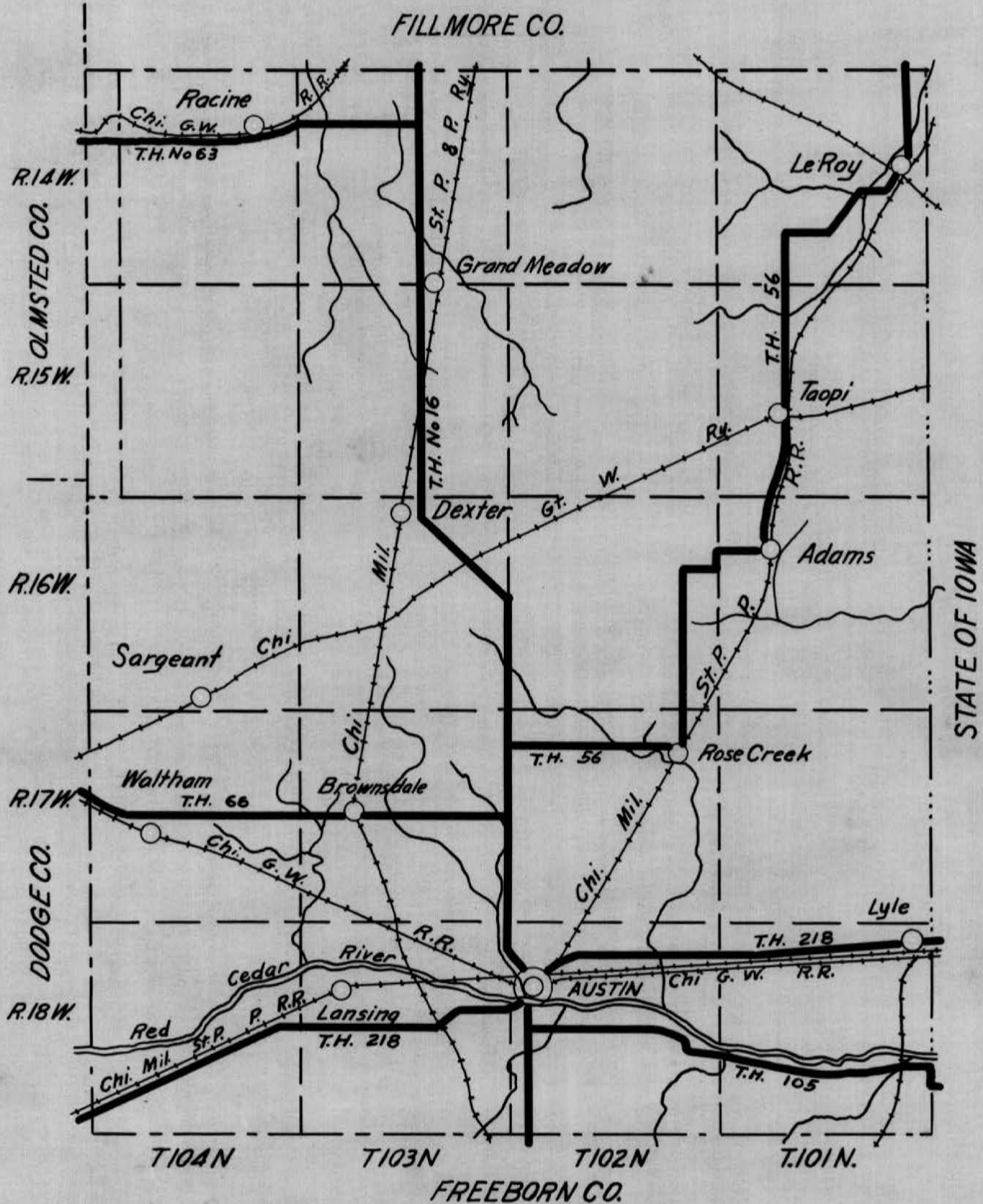


MAP OF
MOWER COUNTY

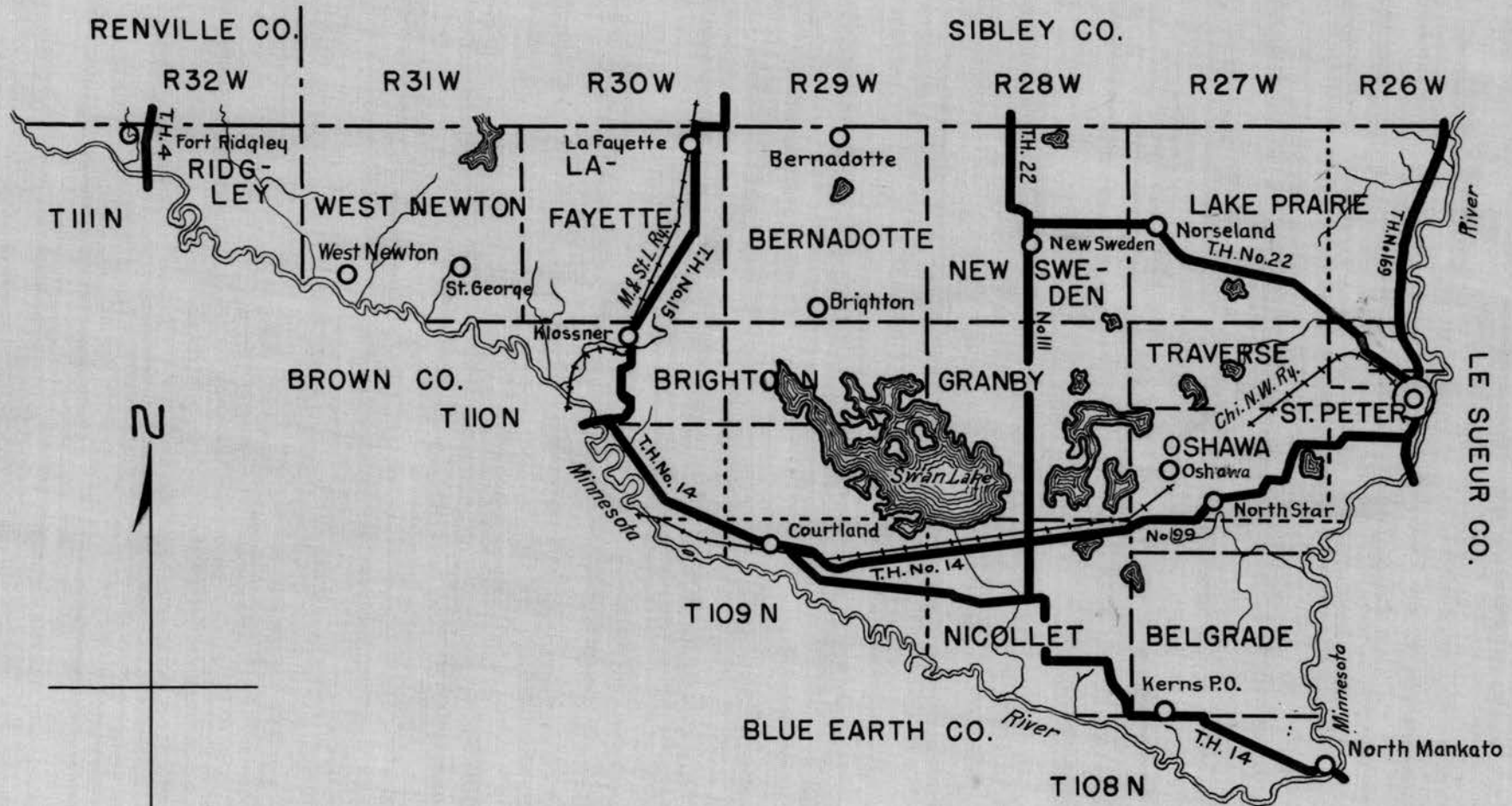
SCALE 1" = 4 MILES

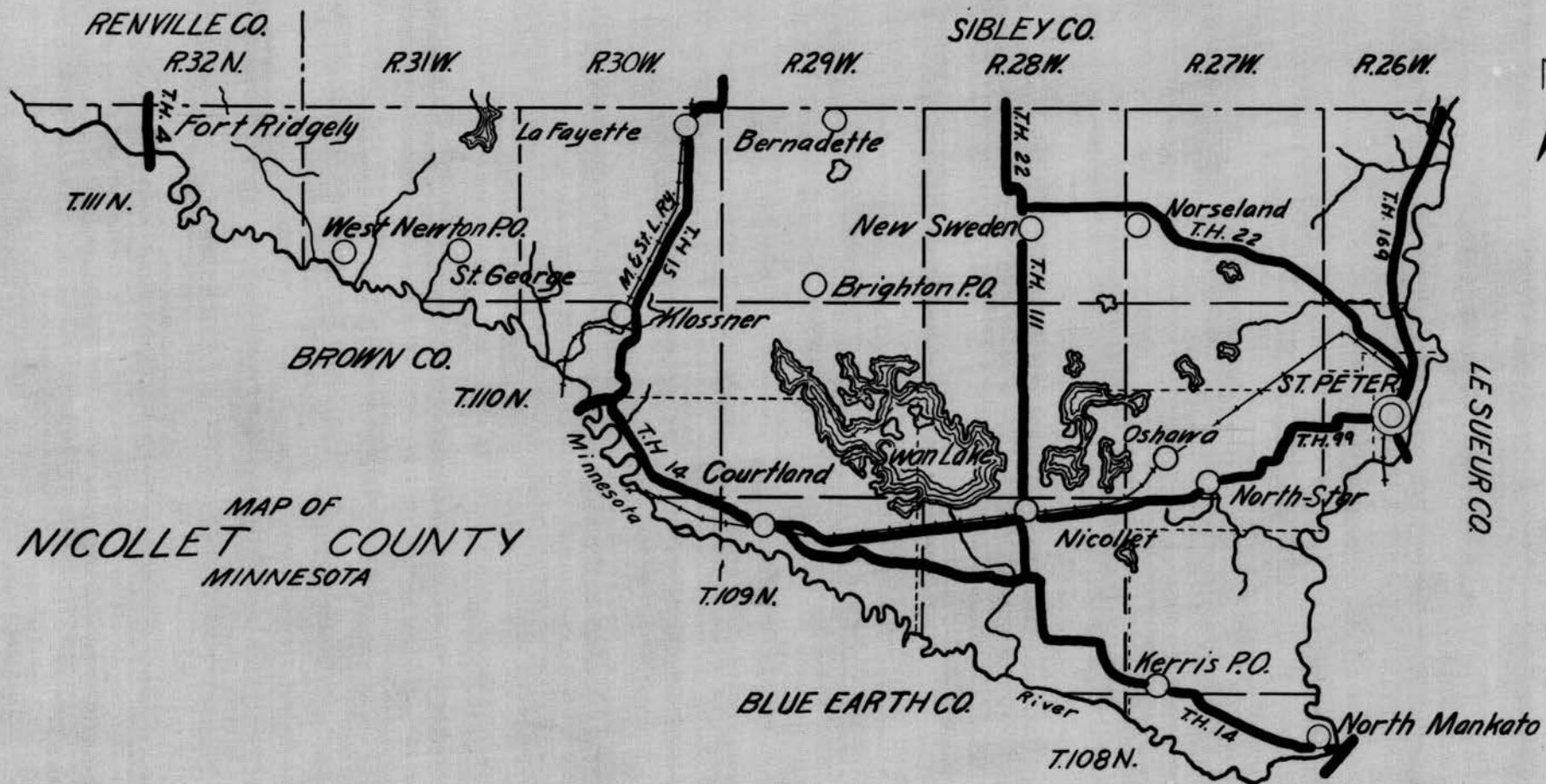


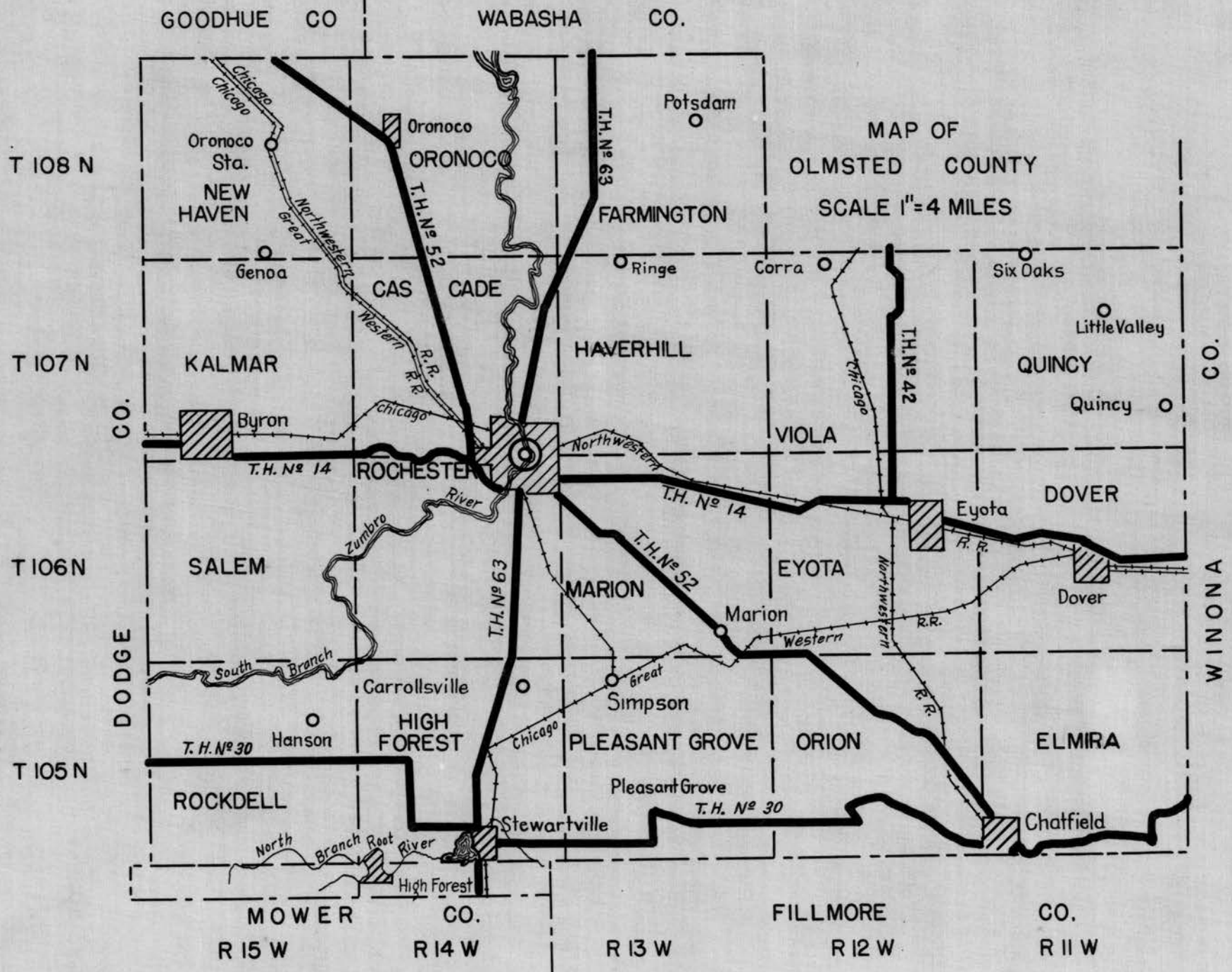
MAP OF
MOWER COUNTY
MINNESOTA



MAP OF
NICOLLET COUNTY
SCALE 1" = 5 MILES







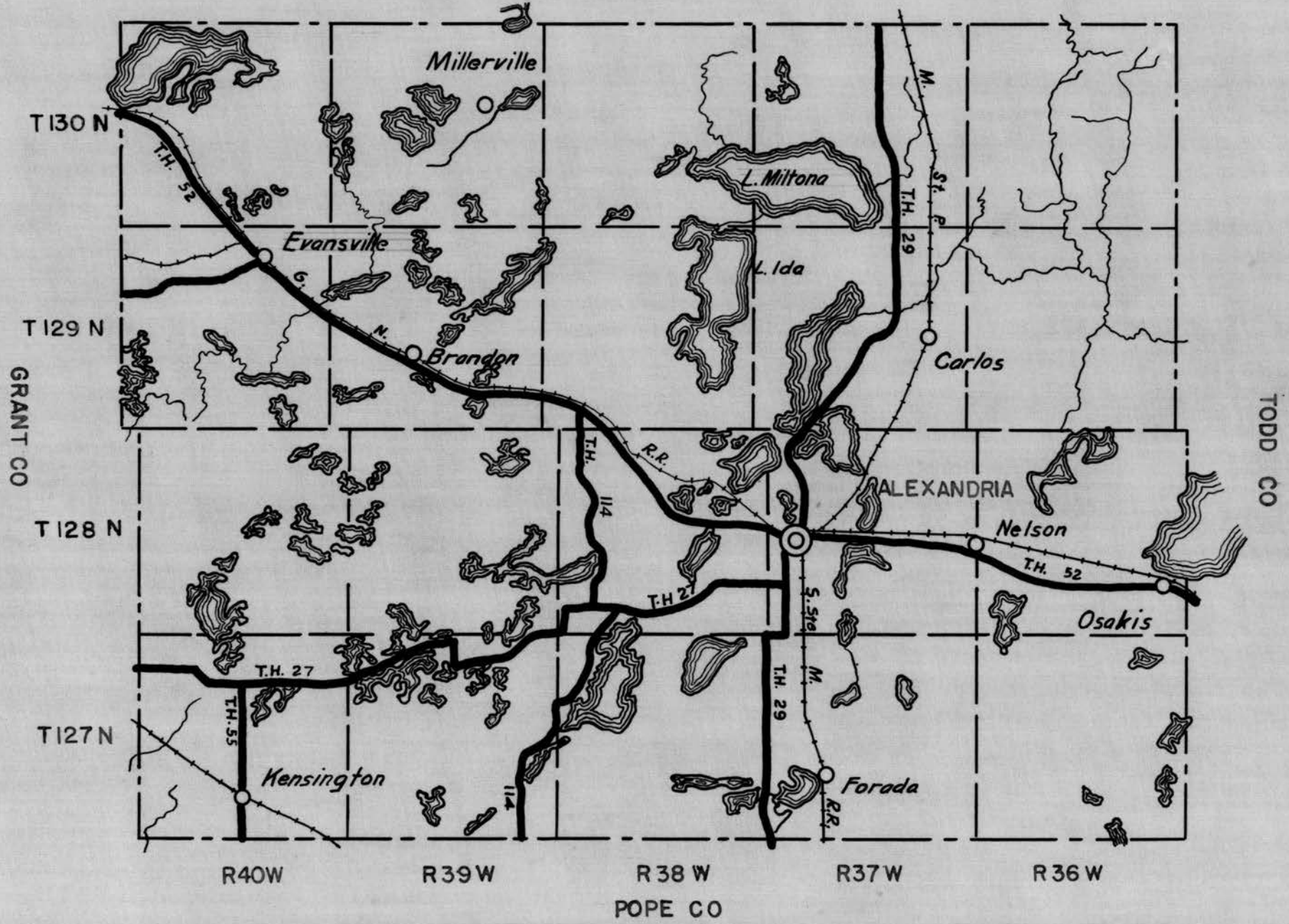
MAP OF
 OLMSTED COUNTY
 SCALE 1"=4 MILES



Douglas

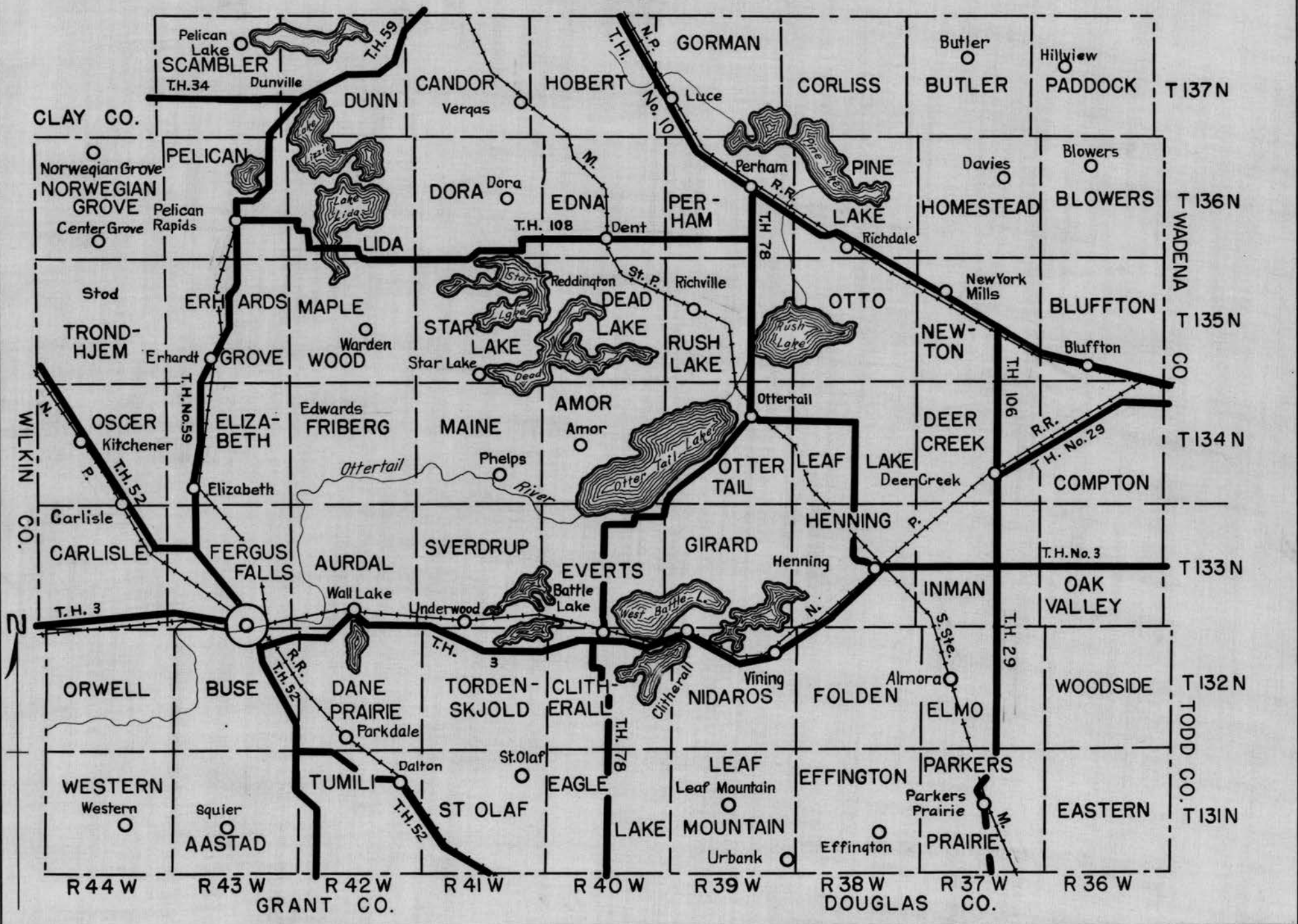
Douglas

OTTER TAIL CO.



MAP OF
 OTTER TAIL COUNTY
 SCALE 1" = 6 MILES

BECKER CO.



T 137 N

T 136 N

T 135 N

T 134 N

T 133 N

T 132 N

T 131 N

R 44 W

R 43 W

R 42 W

R 41 W

R 40 W

R 39 W

R 38 W

R 37 W

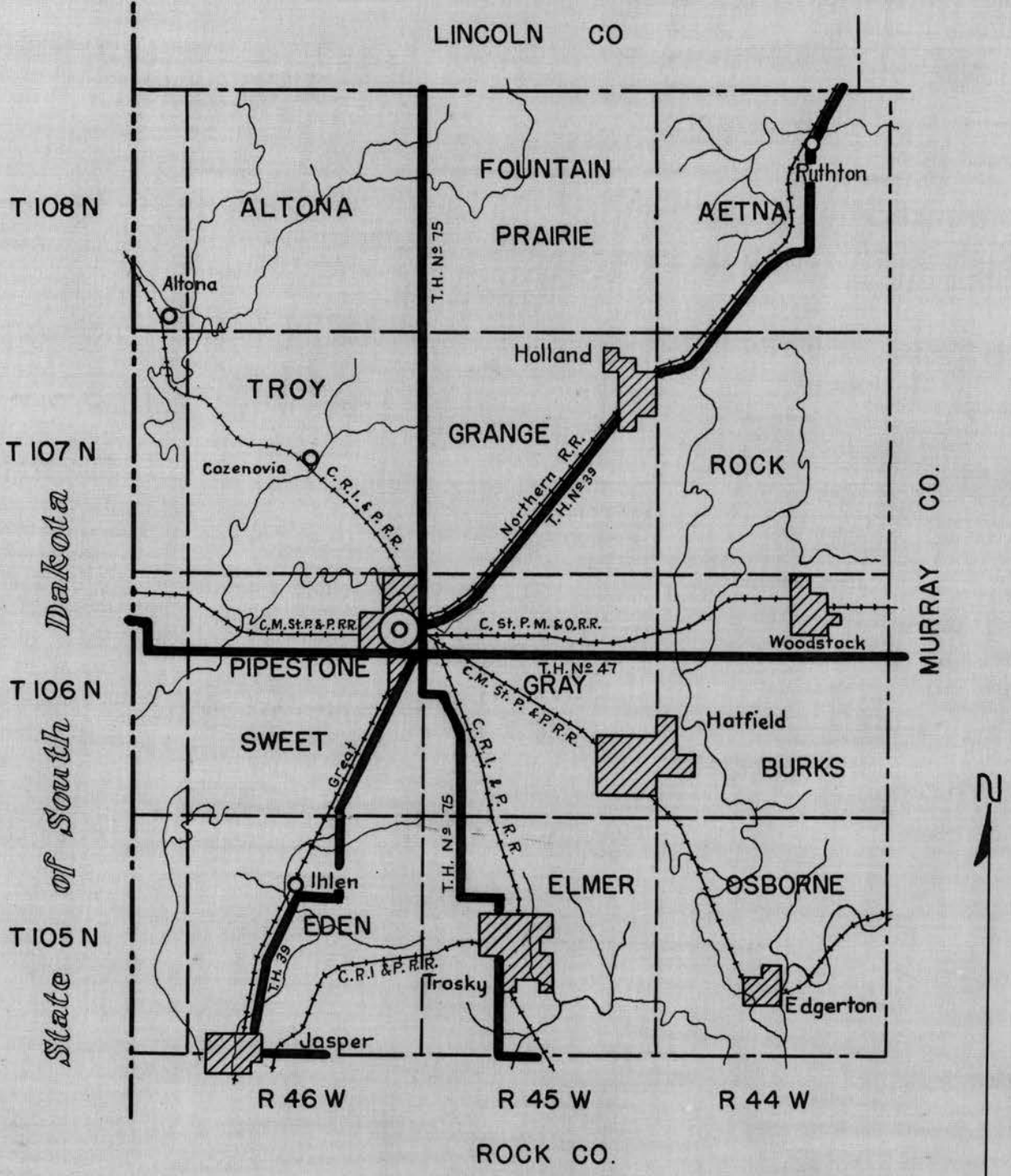
R 36 W

GRANT CO.

DOUGLAS CO.

CO.

MAP OF
PIPESTONE COUNTY
Scale 1" = 4 Miles

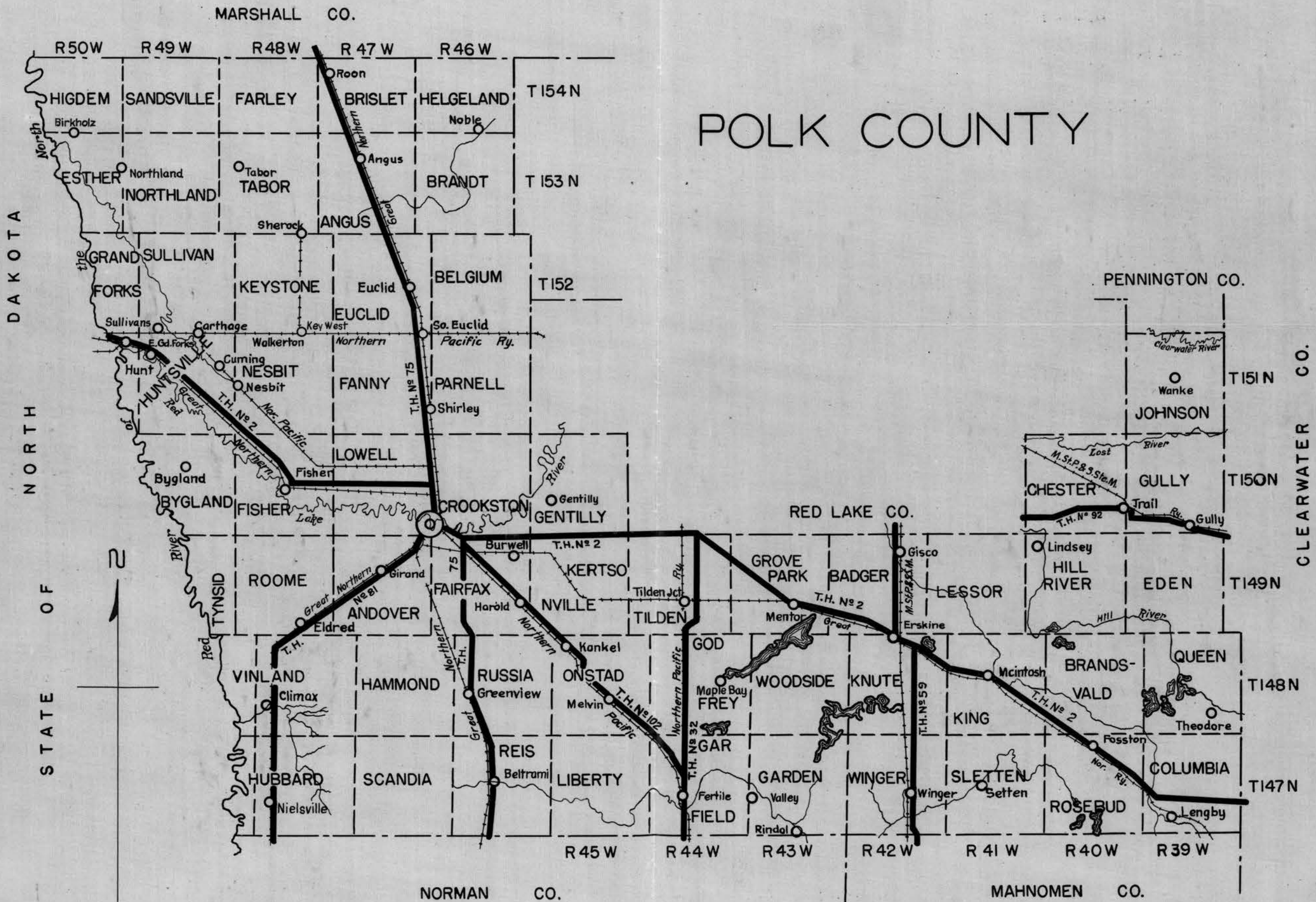


State of South Dakota

MURRAY CO.



POLK COUNTY



STATE OF NORTH DAKOTA



MARSHALL CO.

PENNINGTON CO.

RED LAKE CO.

NORMAN CO.

MAHONOMEN CO.

CLEARWATER CO.

ERRORS ON TSCHIDA'S POPE COUNTY MAP.

SHOULD READ:-

Langhei - not Longhei village

Bangor - not Bagor township

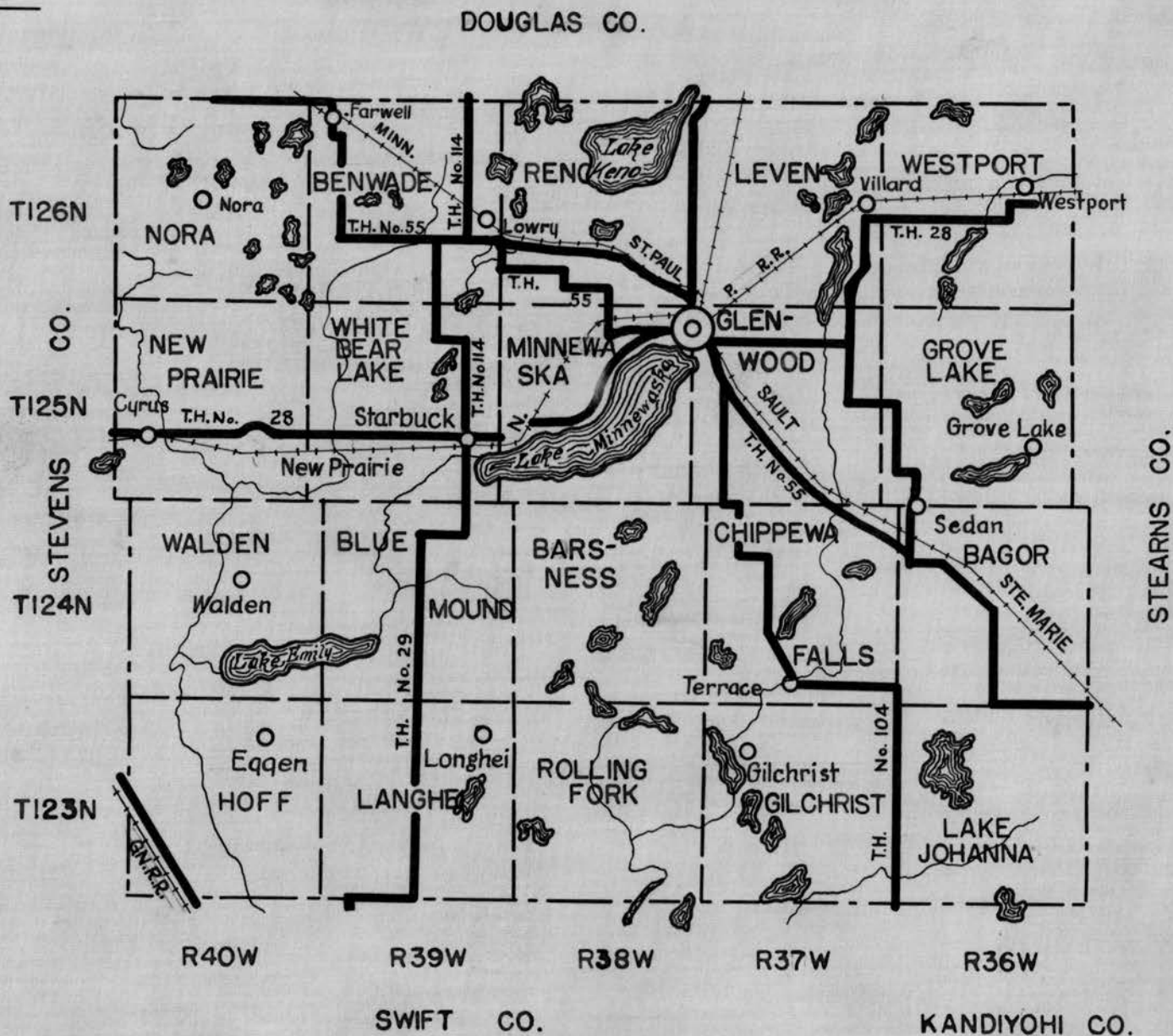
Blue Mounds - not Blue Mound twp

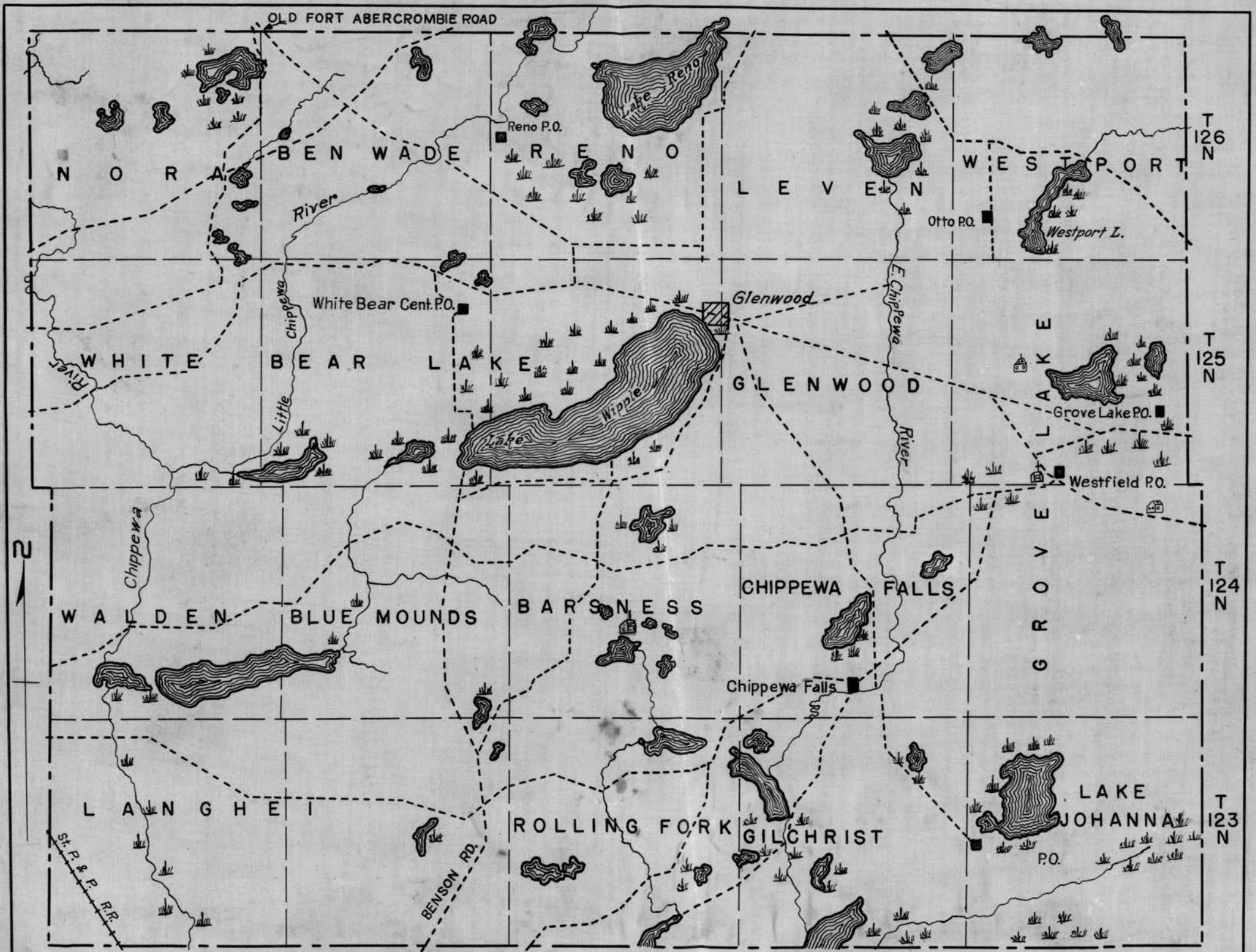
Ben Wade - not Benwade twp

Rolling Forks - not Rolling Fork twp.

POPE COUNTY

Scale 1" = 5 Miles





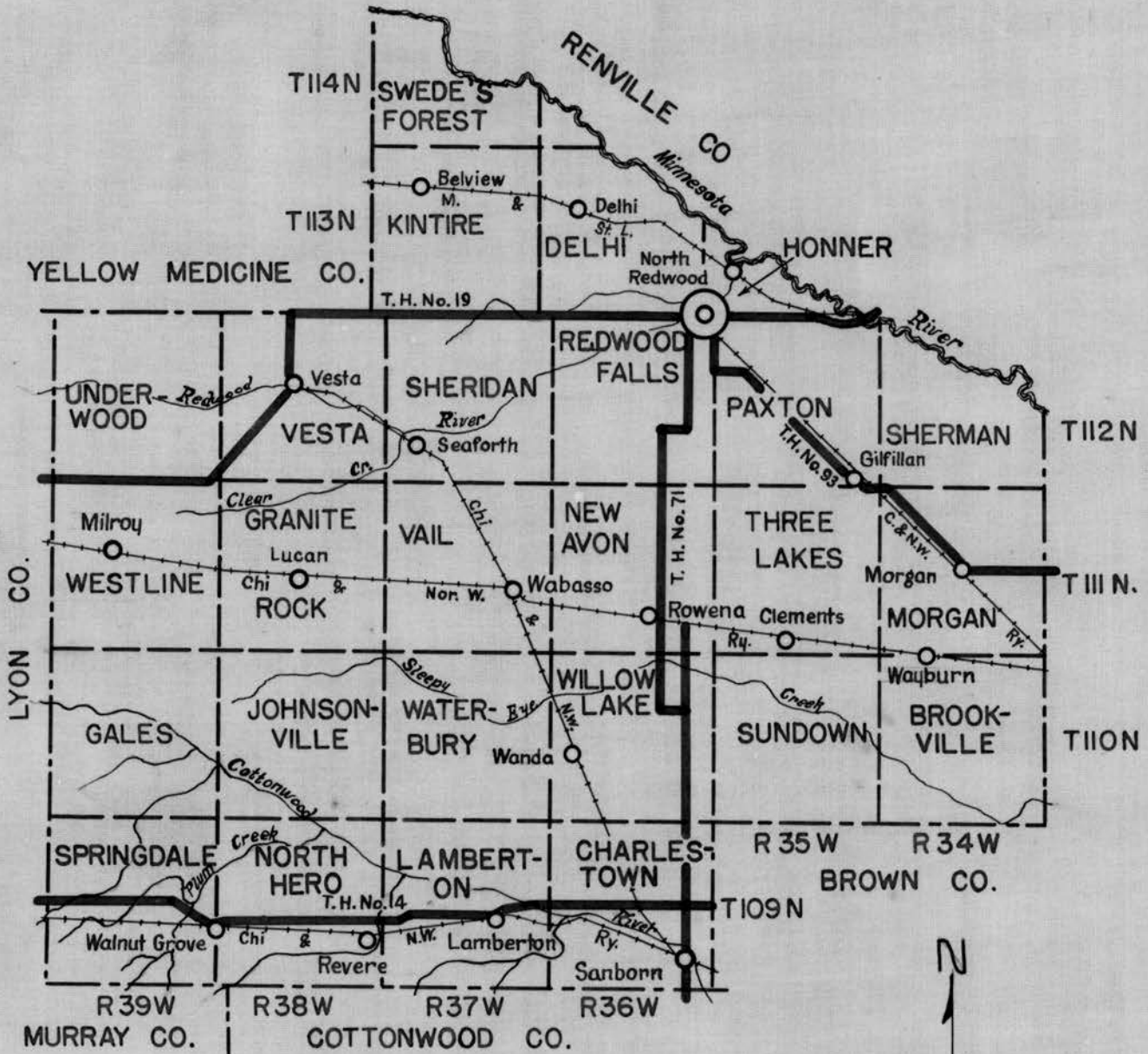
MAP OF
POPE COUNTY
1870

Trails ————
Swamps ————

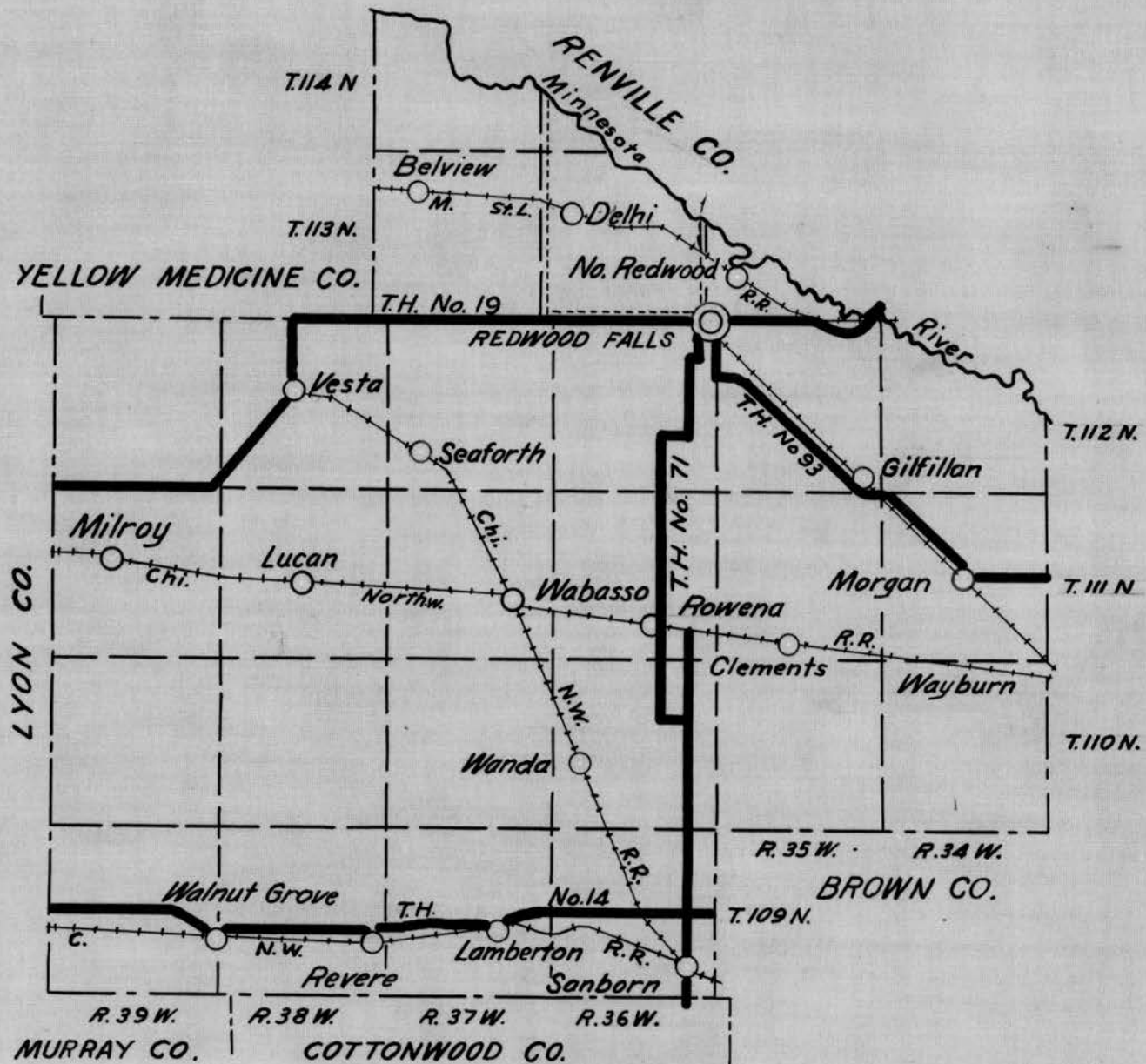
According to Historical Atlas of Minnesota A. T. Andreas 1874

REDWOOD COUNTY

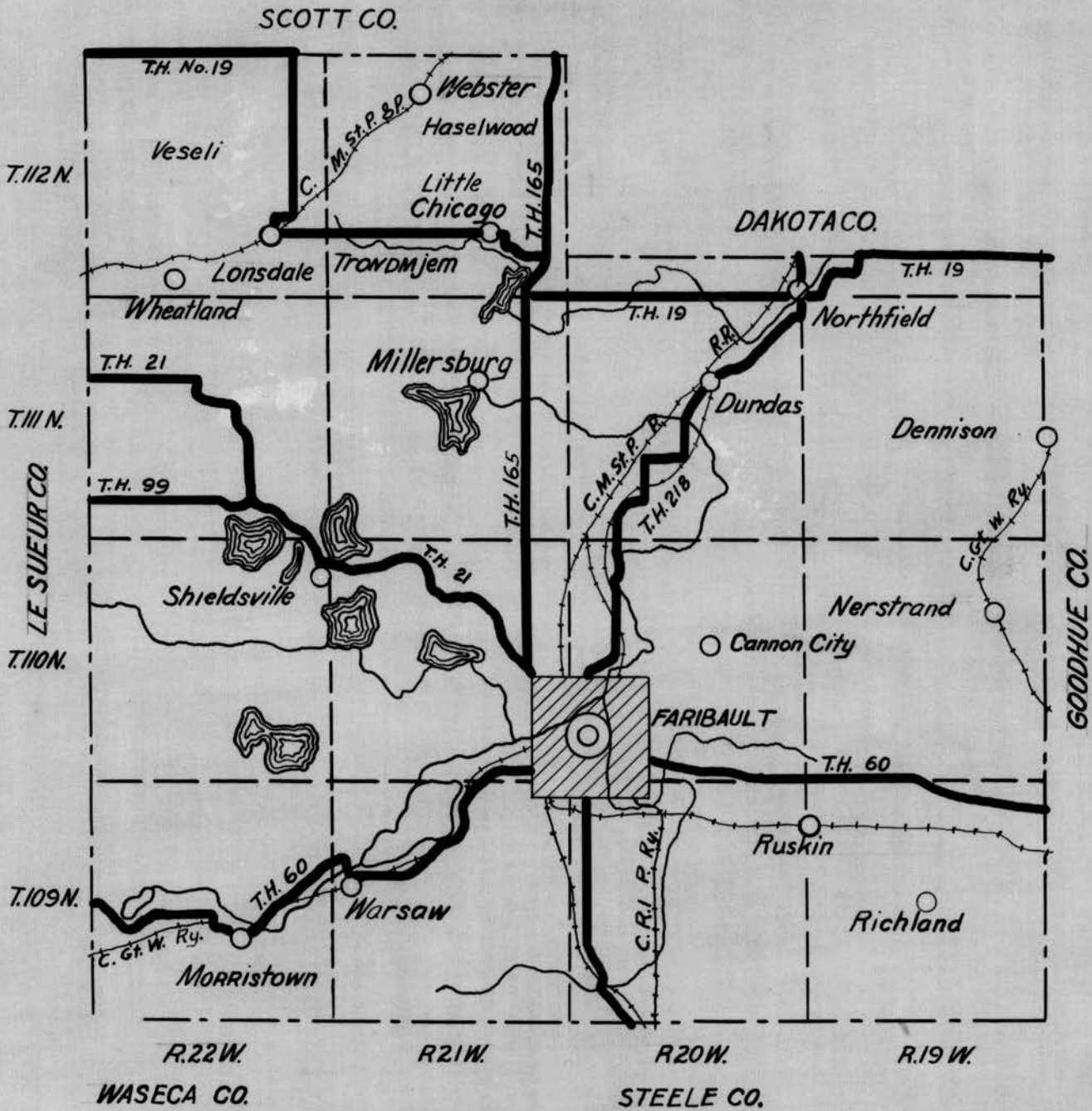
Scale 1" = 6 Miles

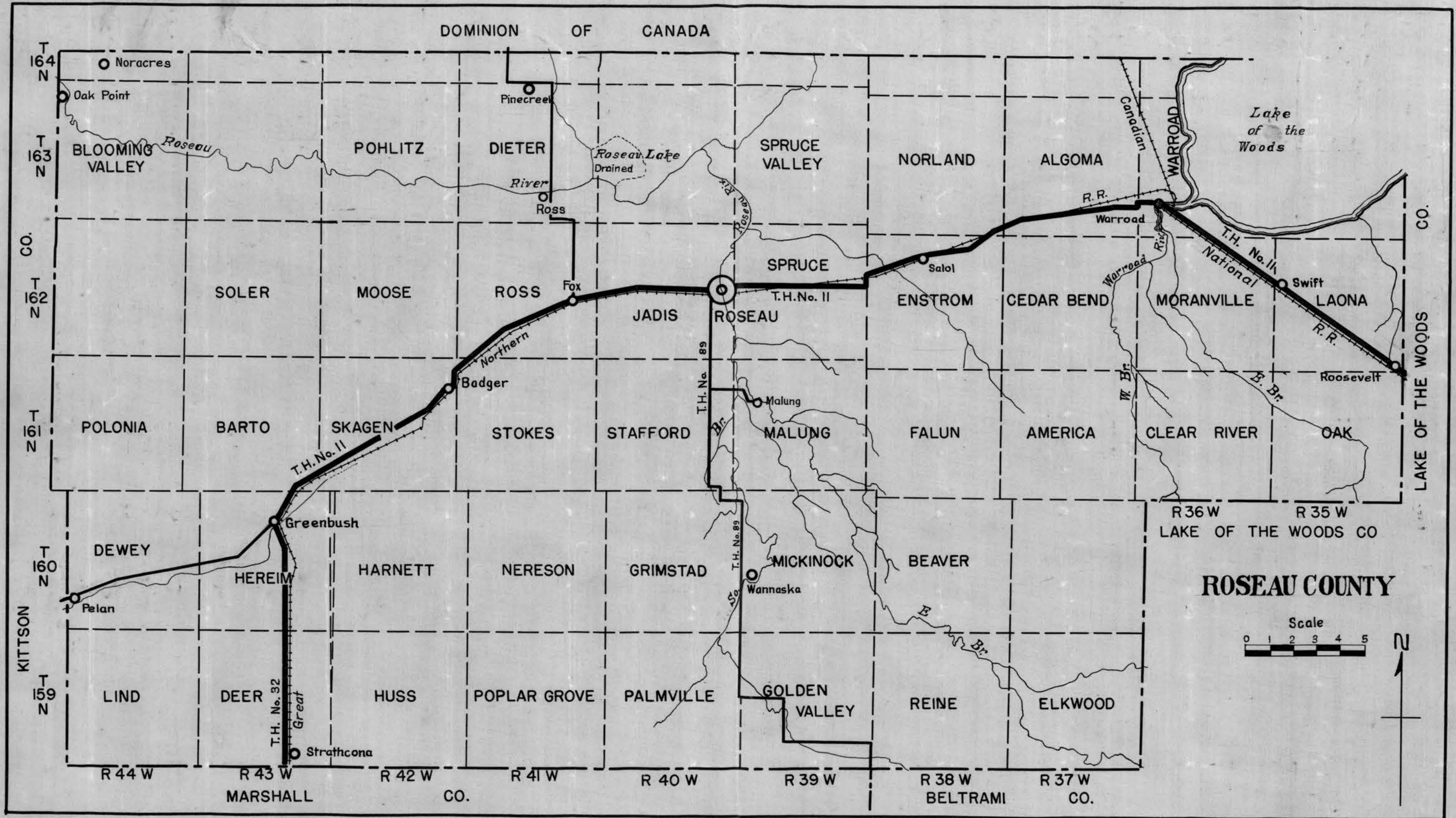


MAP OF REDWOOD COUNTY MINNESOTA




RICE MAP OF COUNTY MINNESOTA



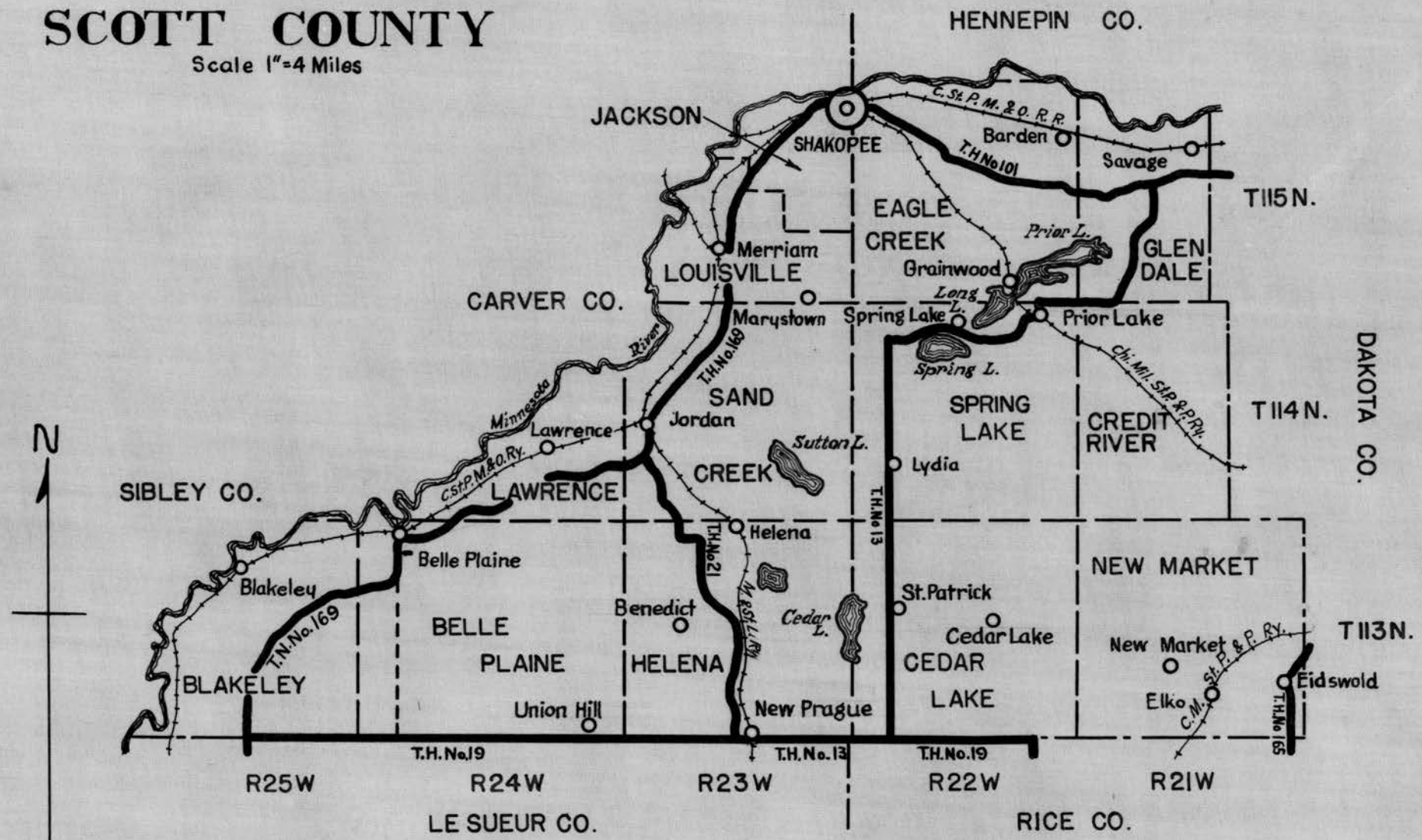


ROSEAU COUNTY

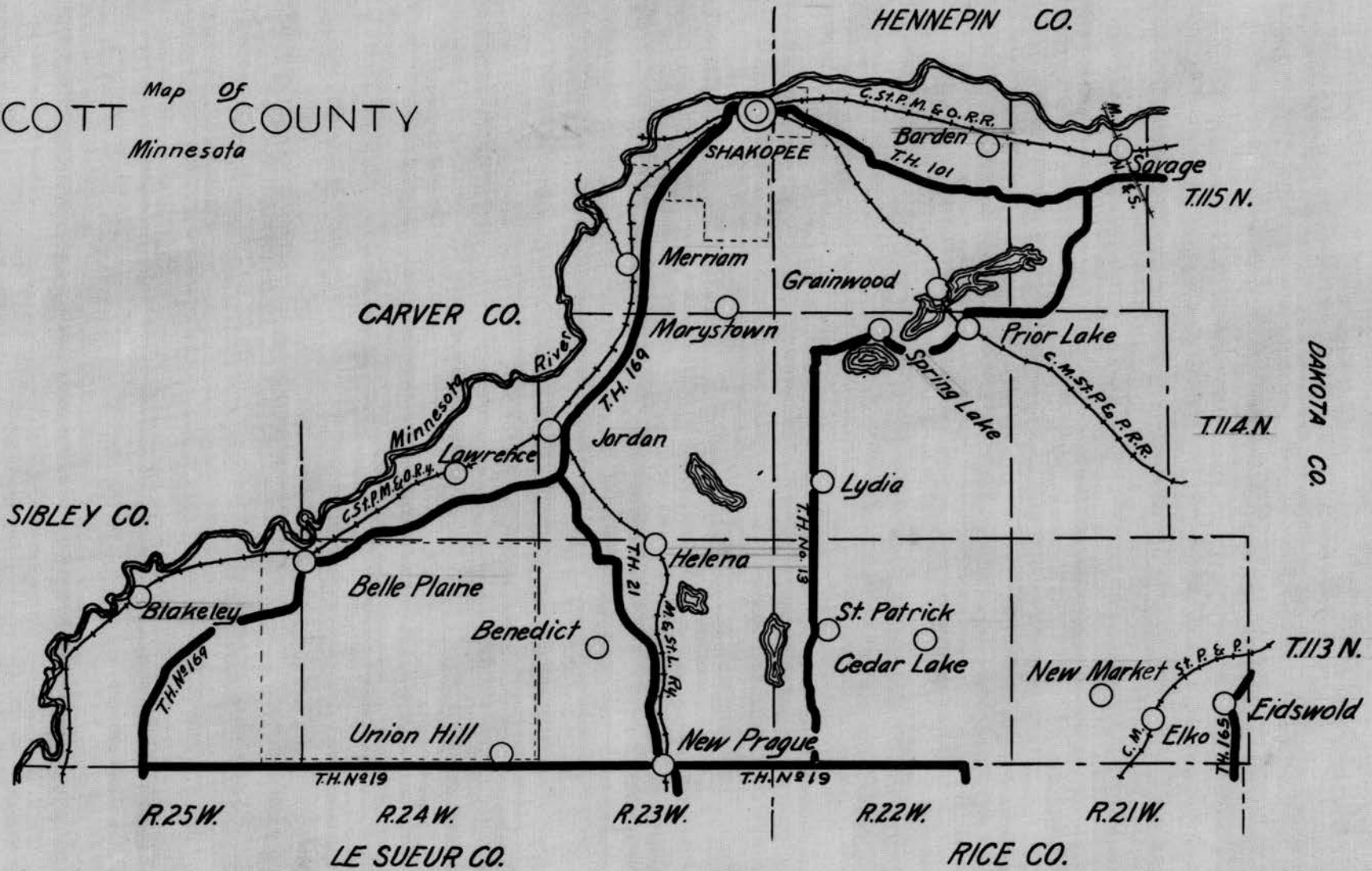


SCOTT COUNTY

Scale 1"=4 Miles

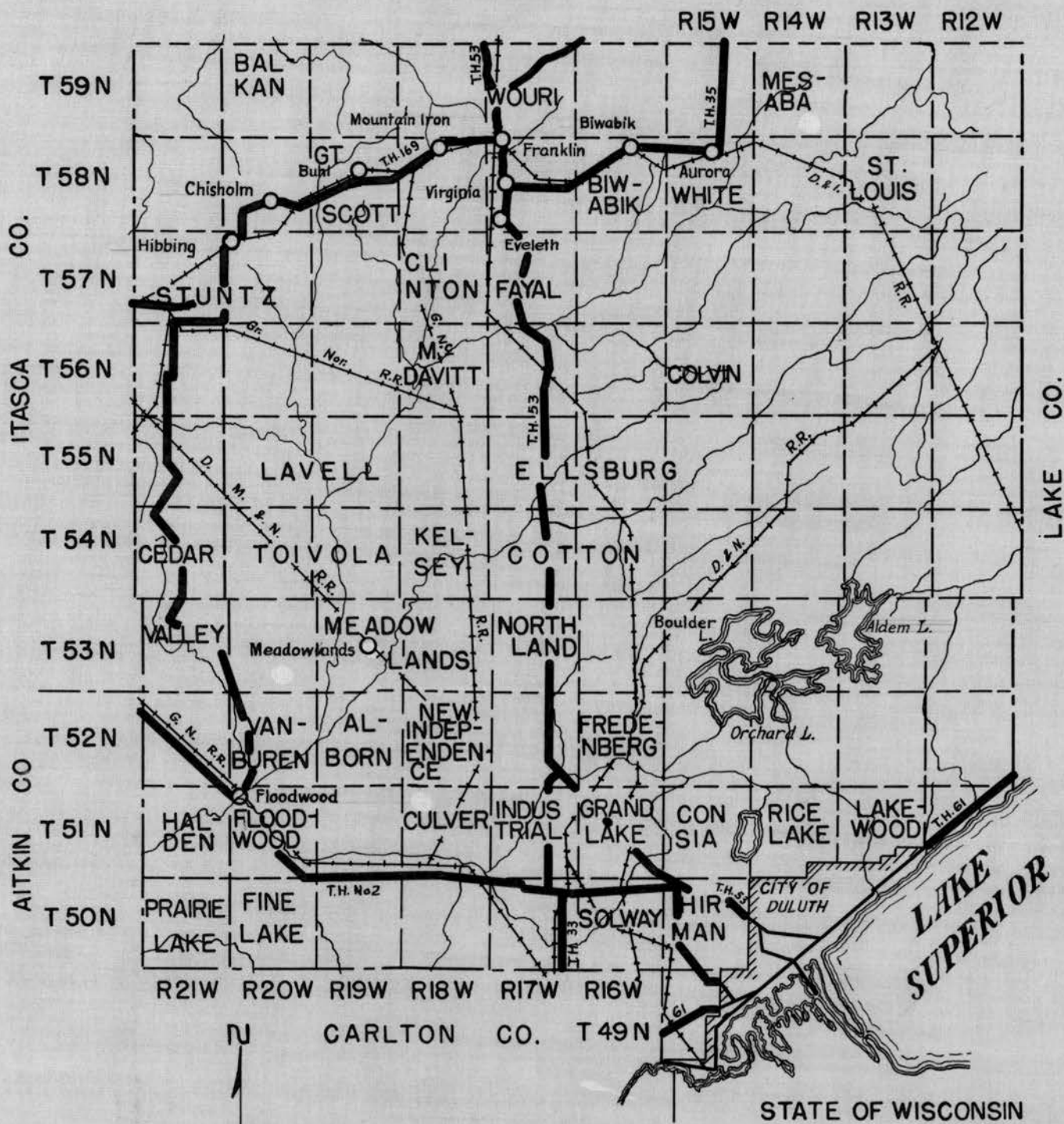


Map of
SCOTT COUNTY
Minnesota



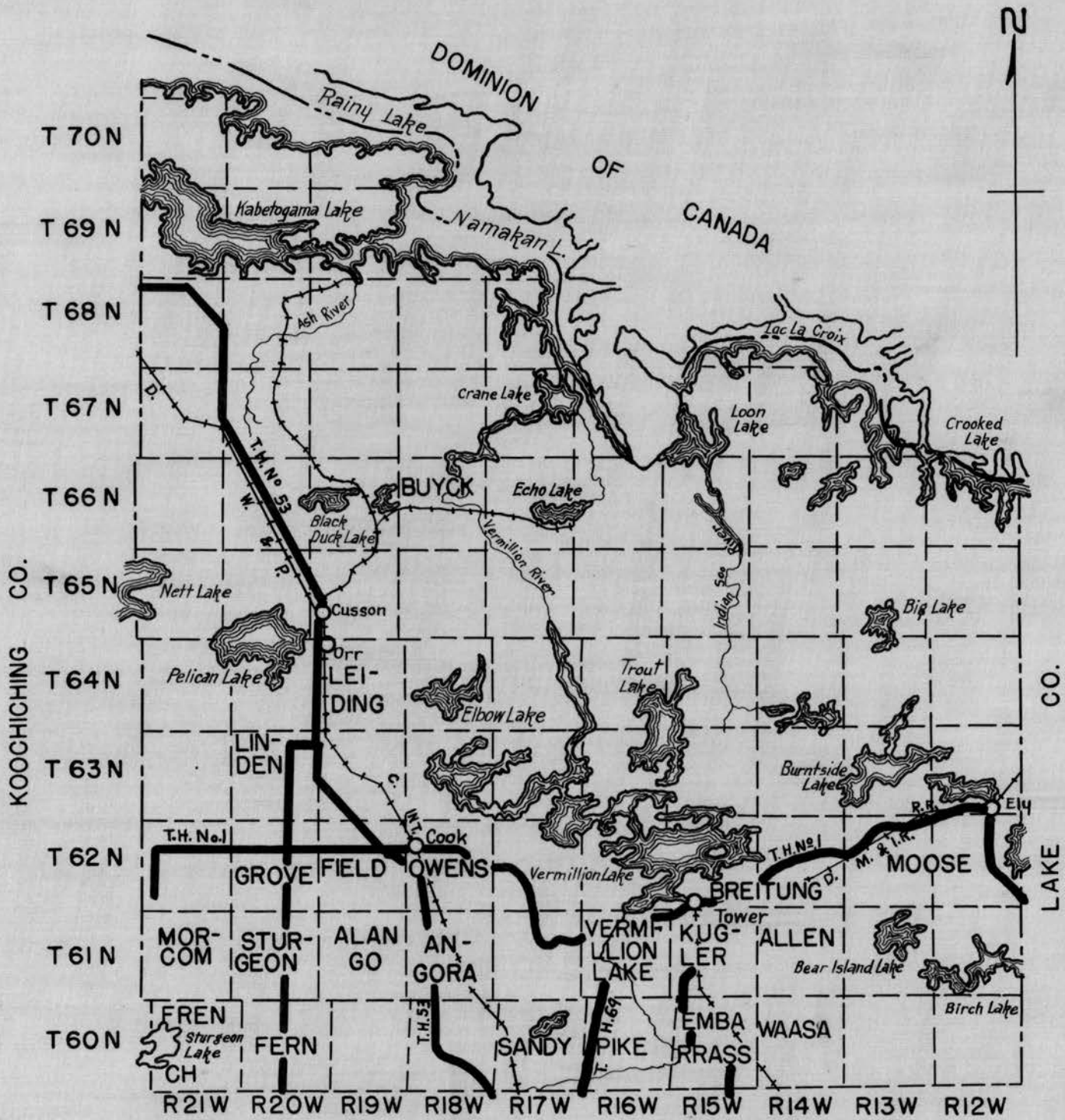
MAP OF
ST. LOUIS COUNTY (South Section)

SCALE 1" = 10 MI.

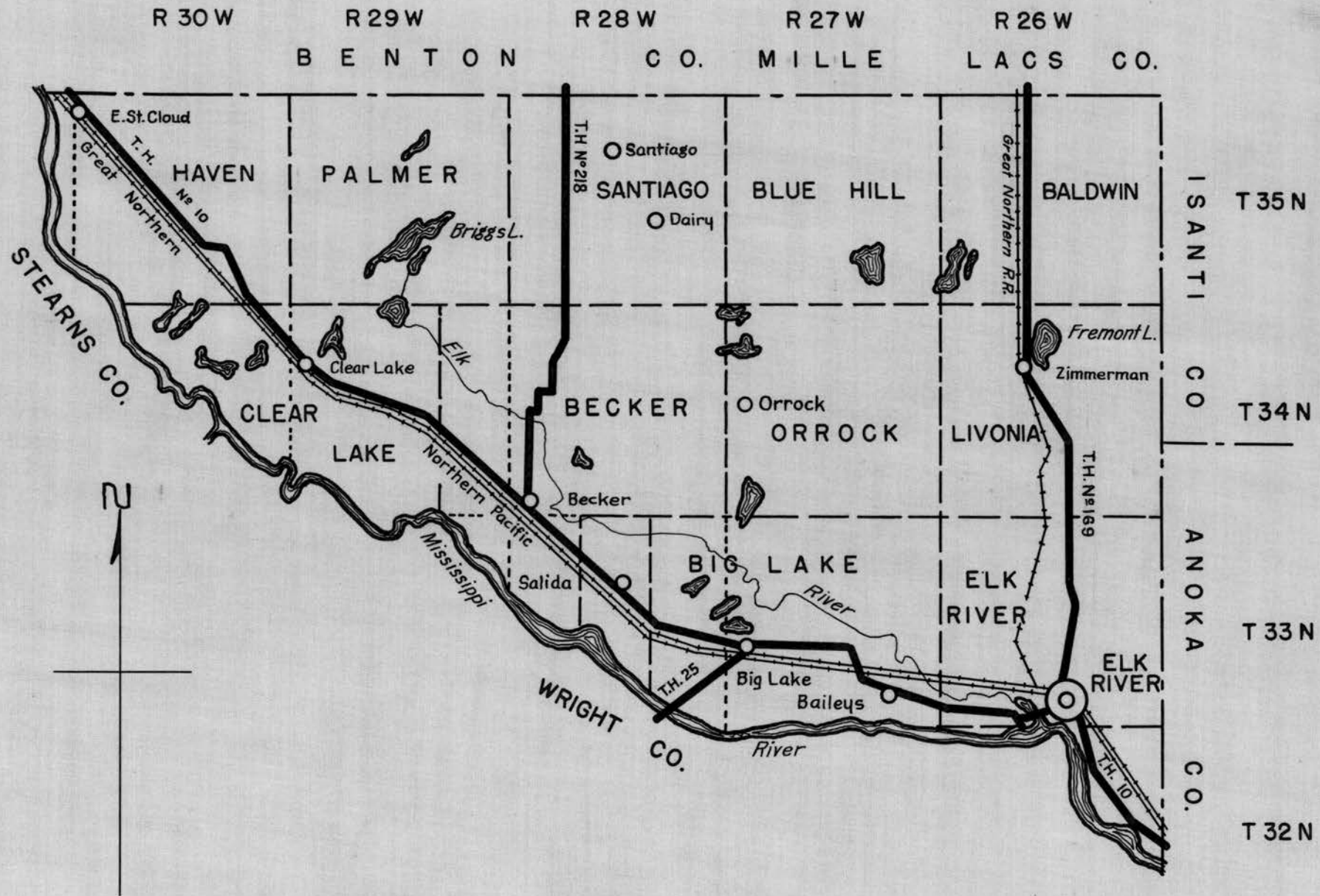


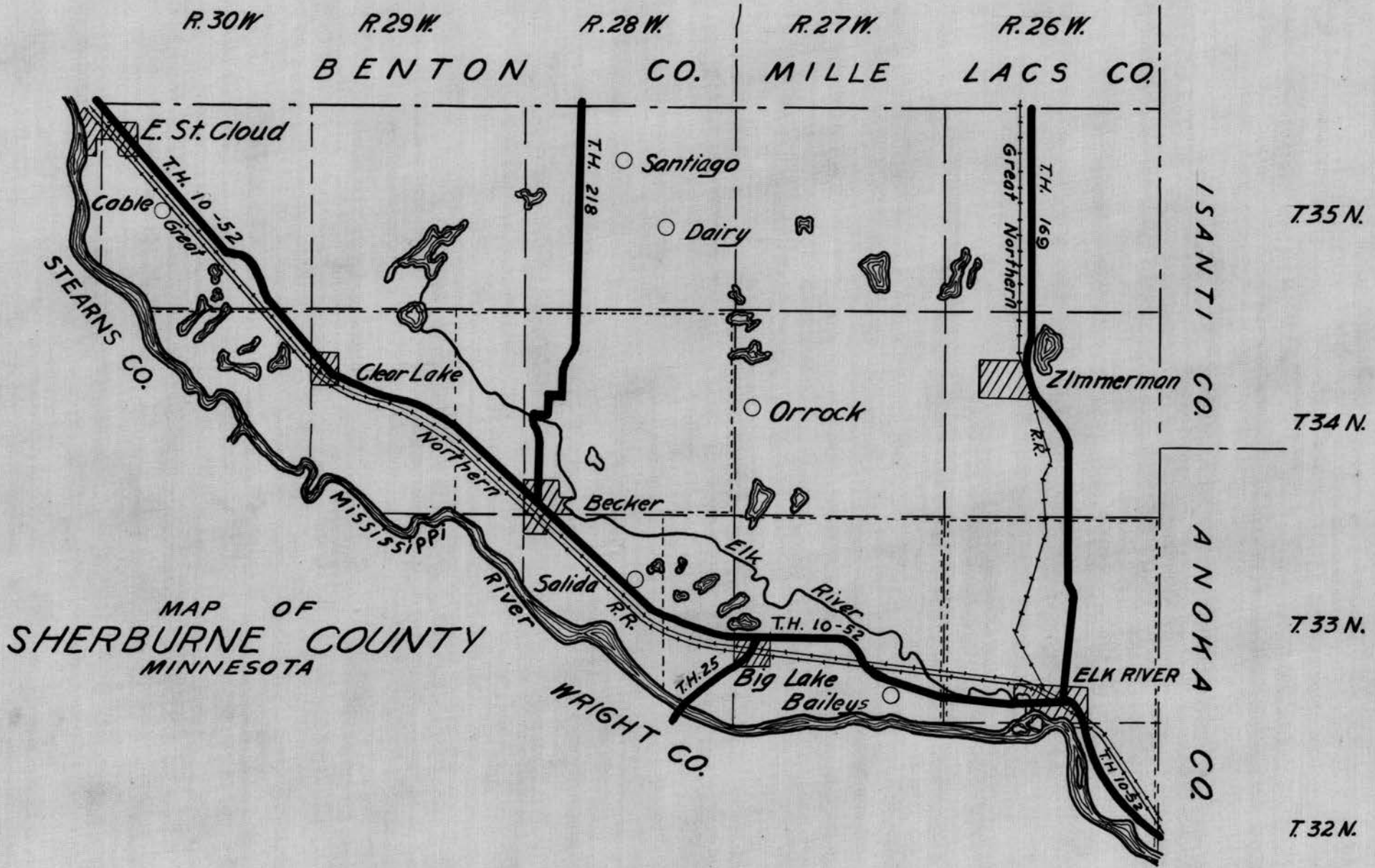
MAP OF
ST. LOUIS COUNTY (North Section)

SCALE 1" = 10 MILES



MAP OF
SHERBURNE COUNTY
SCALE 1" = 4 MILES





MAP OF
SHERBURNE COUNTY
 MINNESOTA

R. 30W

R. 29W

R. 28W

R. 27W

R. 26W

BENTON

CO.

MILLE

LACS

CO.

E. St. Cloud

T.H. 10-52

Cable

STEARNS CO.

T.H. 218

Santiago

Dairy

Great Northern

T.H. 169

ISANTI CO.

T. 35 N.

Clear Lake

Northern

Orrock

R.R.

Zimmerman

T. 34 N.

MISSISSIPPI

Becker

ELK

River

Salida R.R.

T.H. 10-52

ANOKA CO.

T. 33 N.

WRIGHT CO.

Big Lake
Baileys

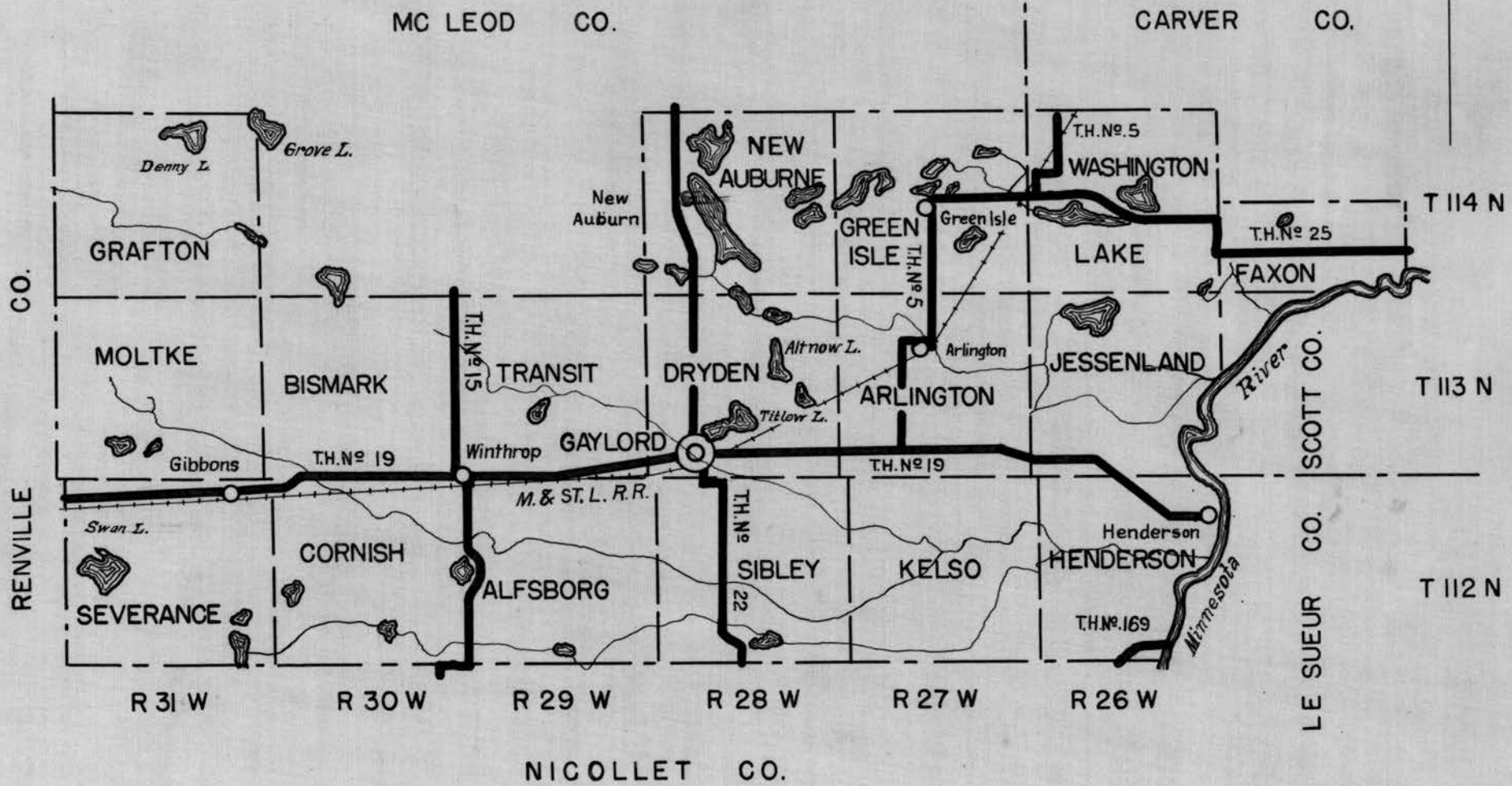
ELK RIVER

T.H. 10-52

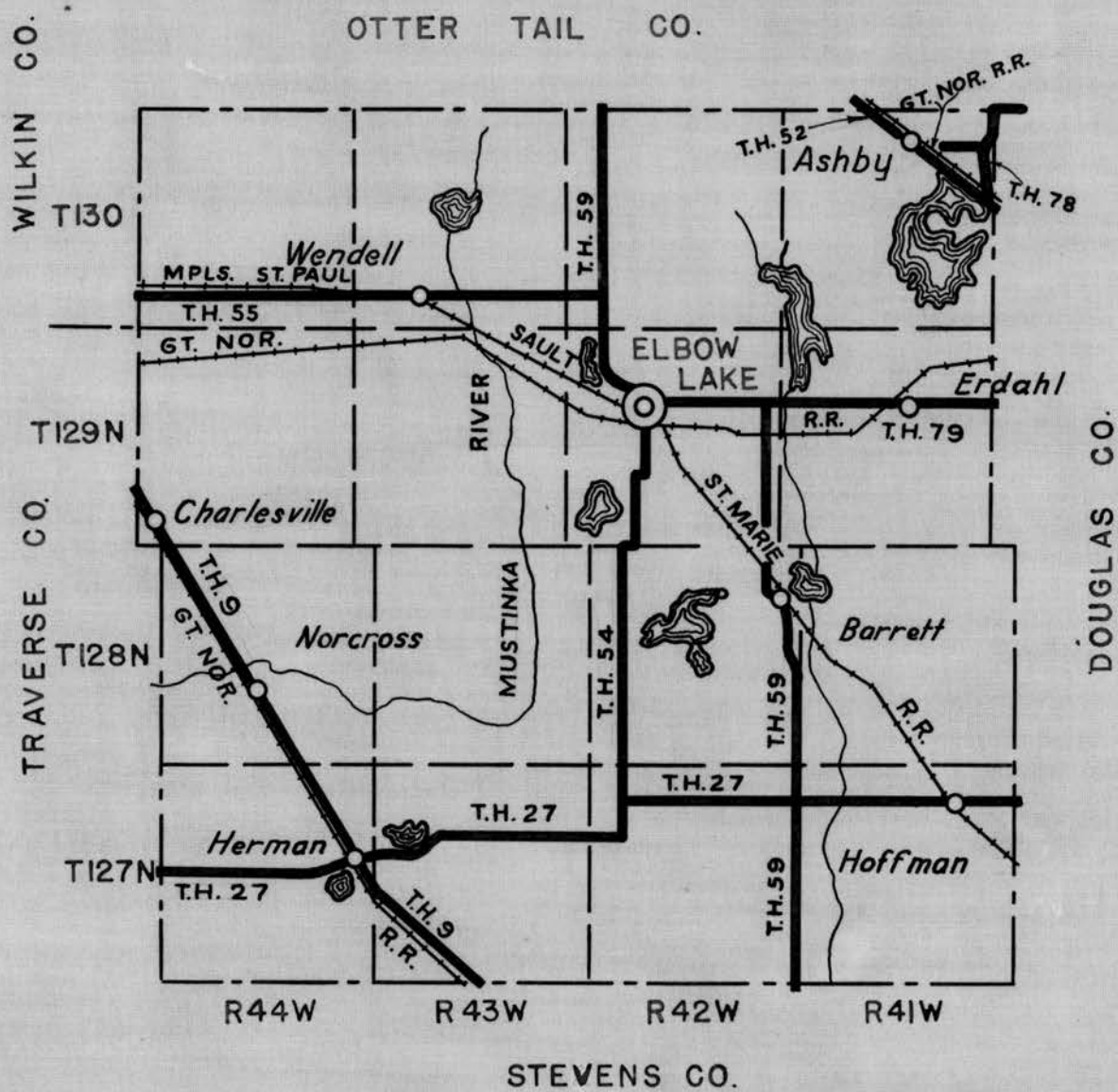
T. 32 N.

MAP OF
SIBLEY COUNTY

SCALE 1"=5 MILES

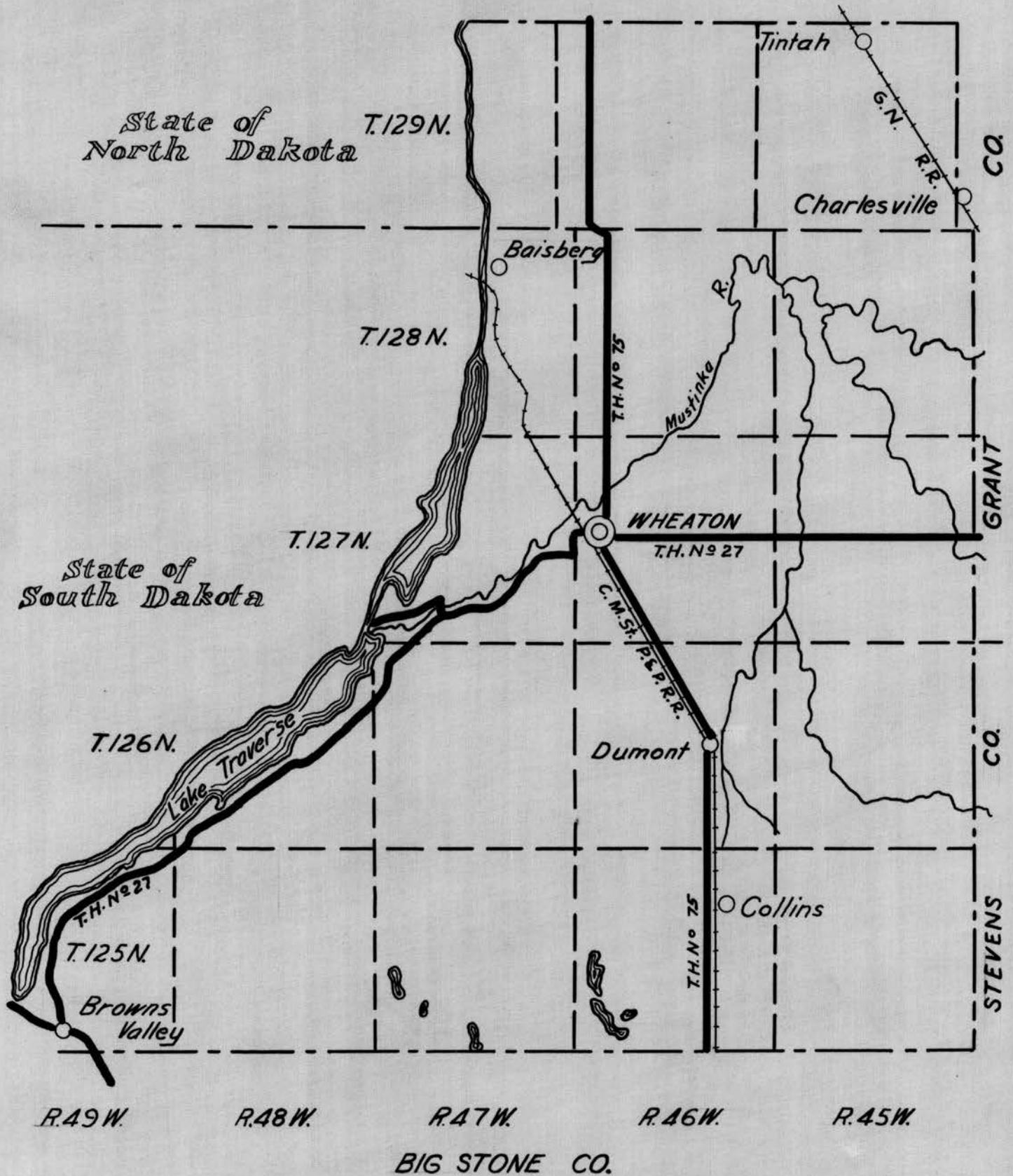


Grant



MAP OF
TRAVERSE COUNTY
MINNESOTA

WILKIN CO.



State of North Dakota

State of South Dakota

CO.

GRANT

CO.

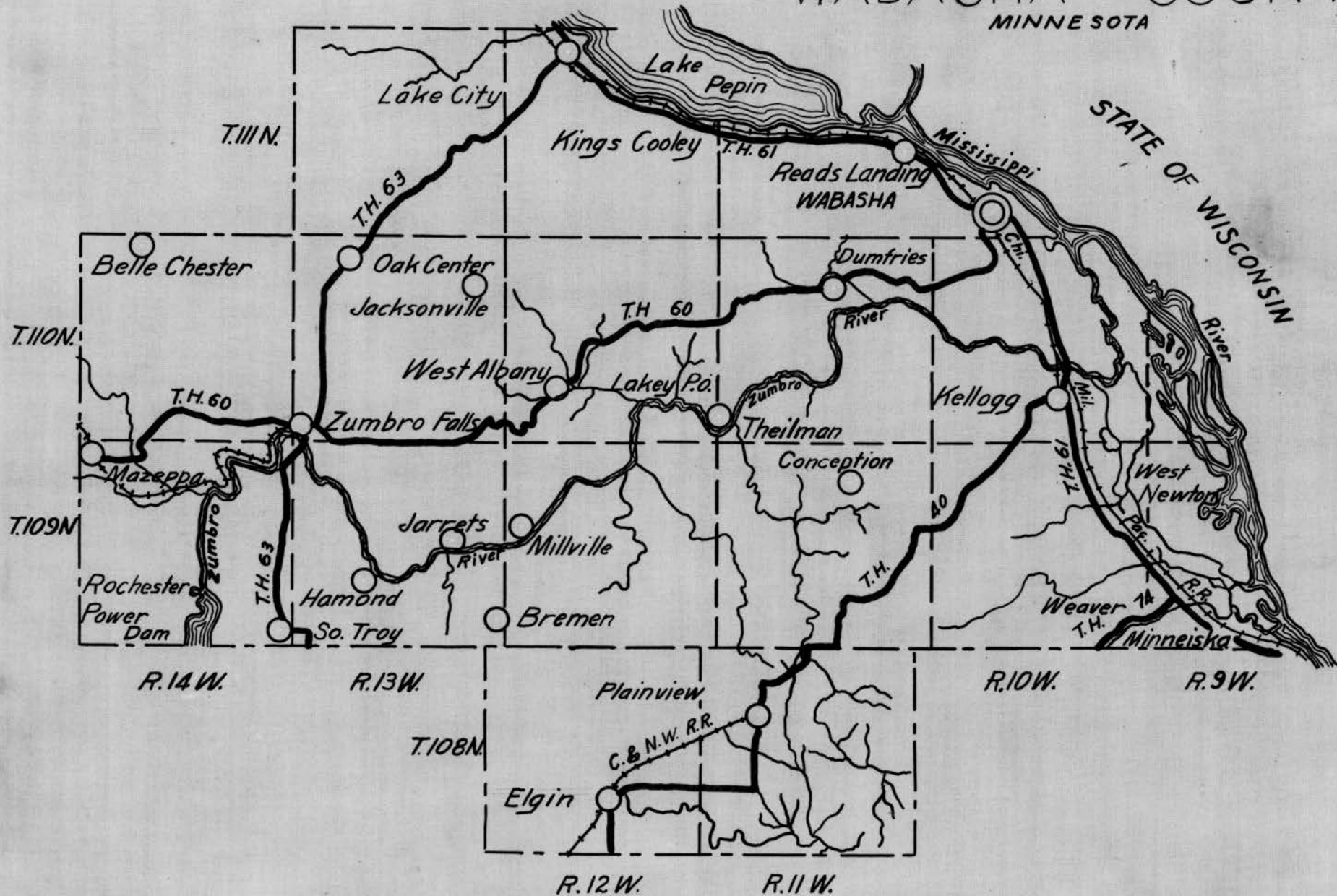
STEVENS

BIG STONE CO.

GOODHUE

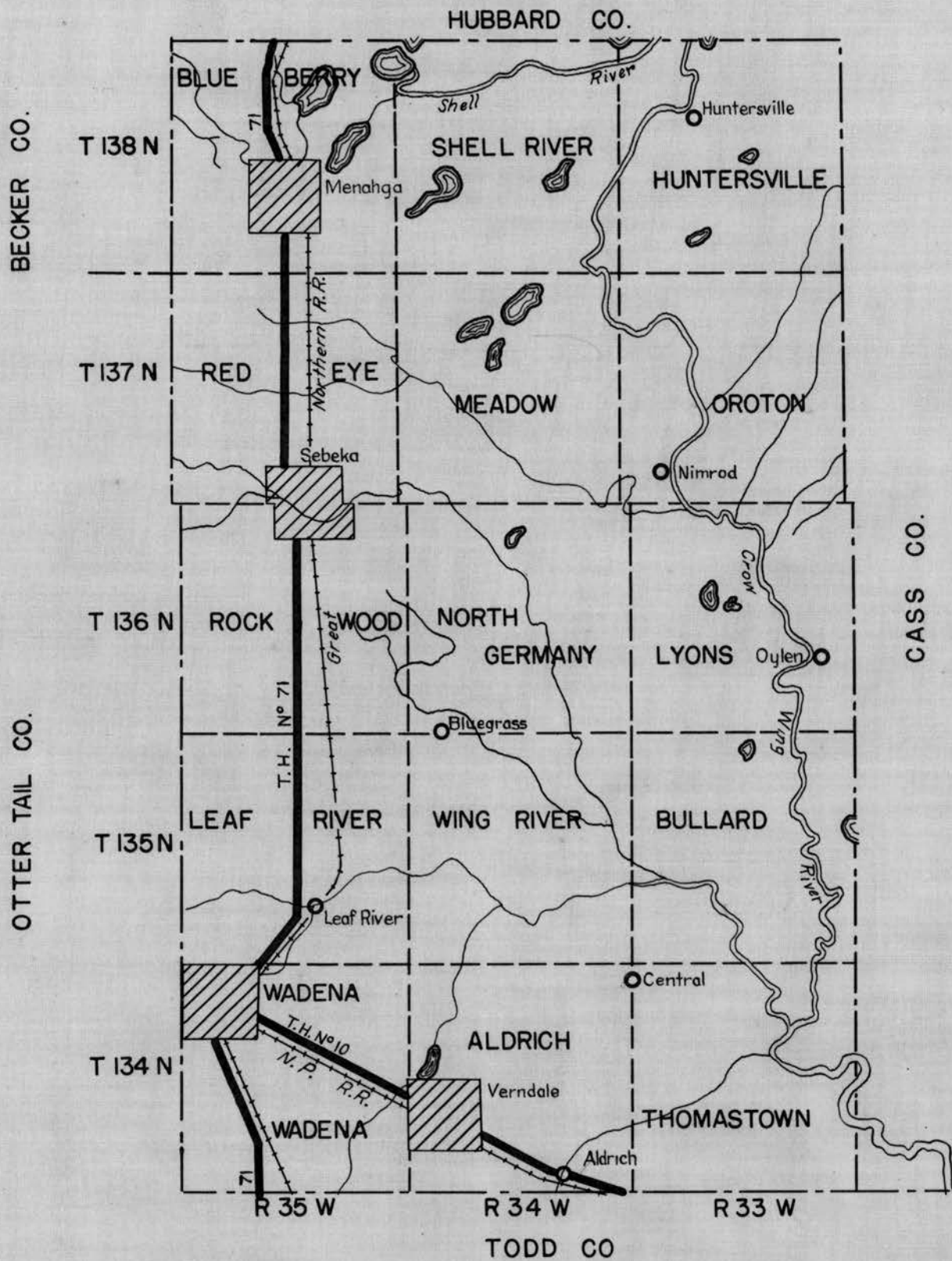
MAP OF
WABASHA COUNTY
MINNESOTA

STATE OF WISCONSIN


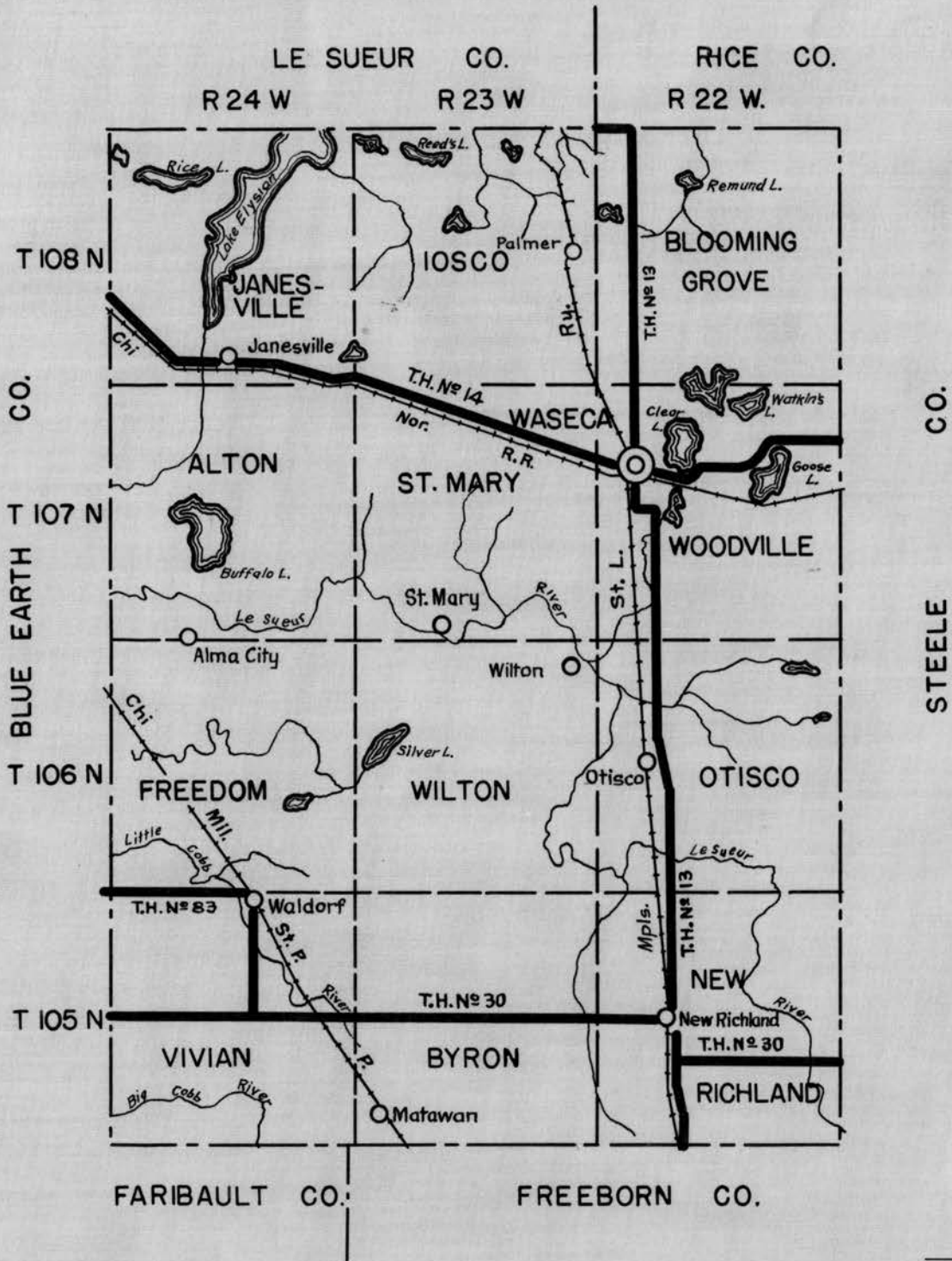


WADENA COUNTY

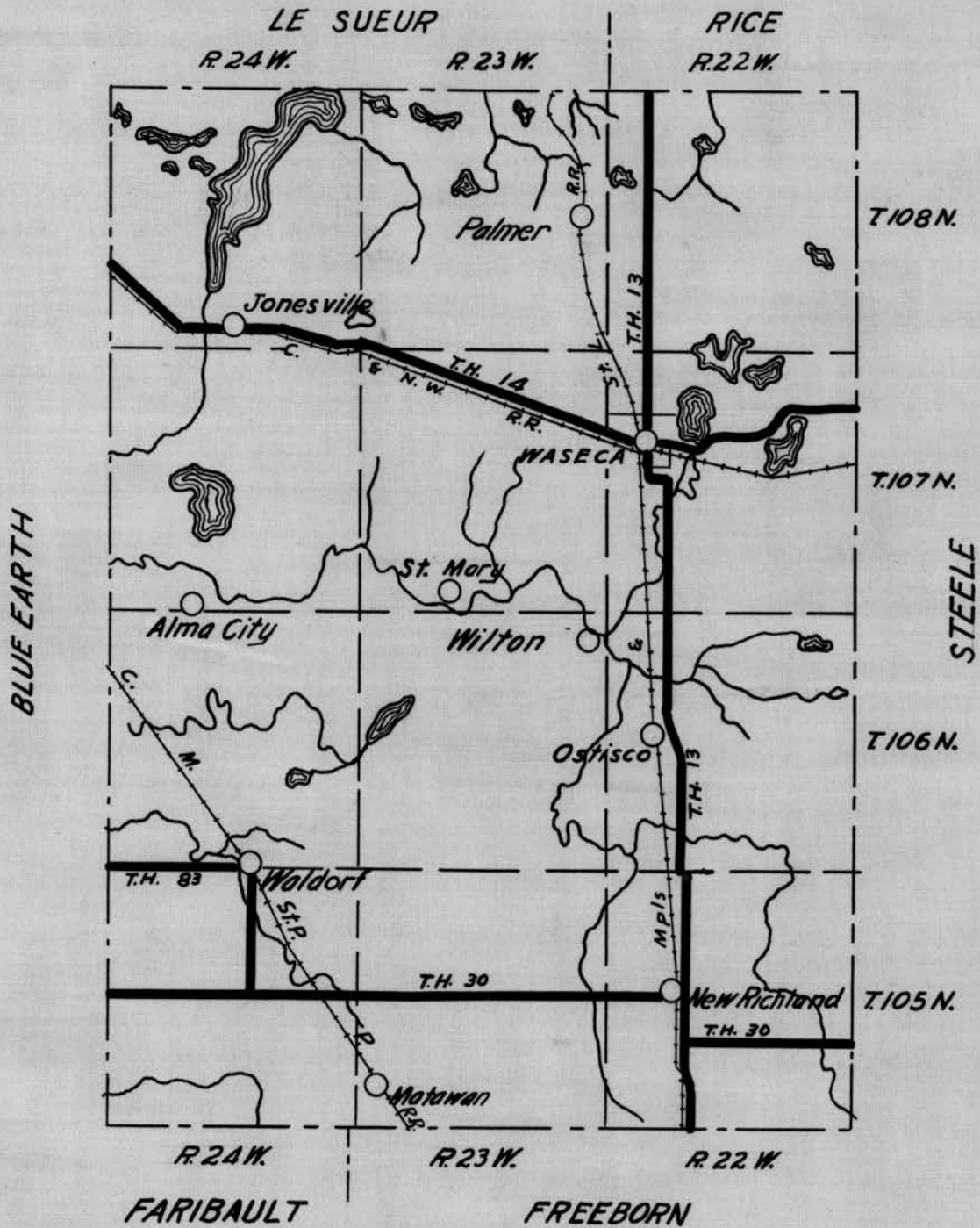
Scale 1" = 4 Miles



MAP OF
 WASECA COUNTY
 SCALE 1" = 4 MILES



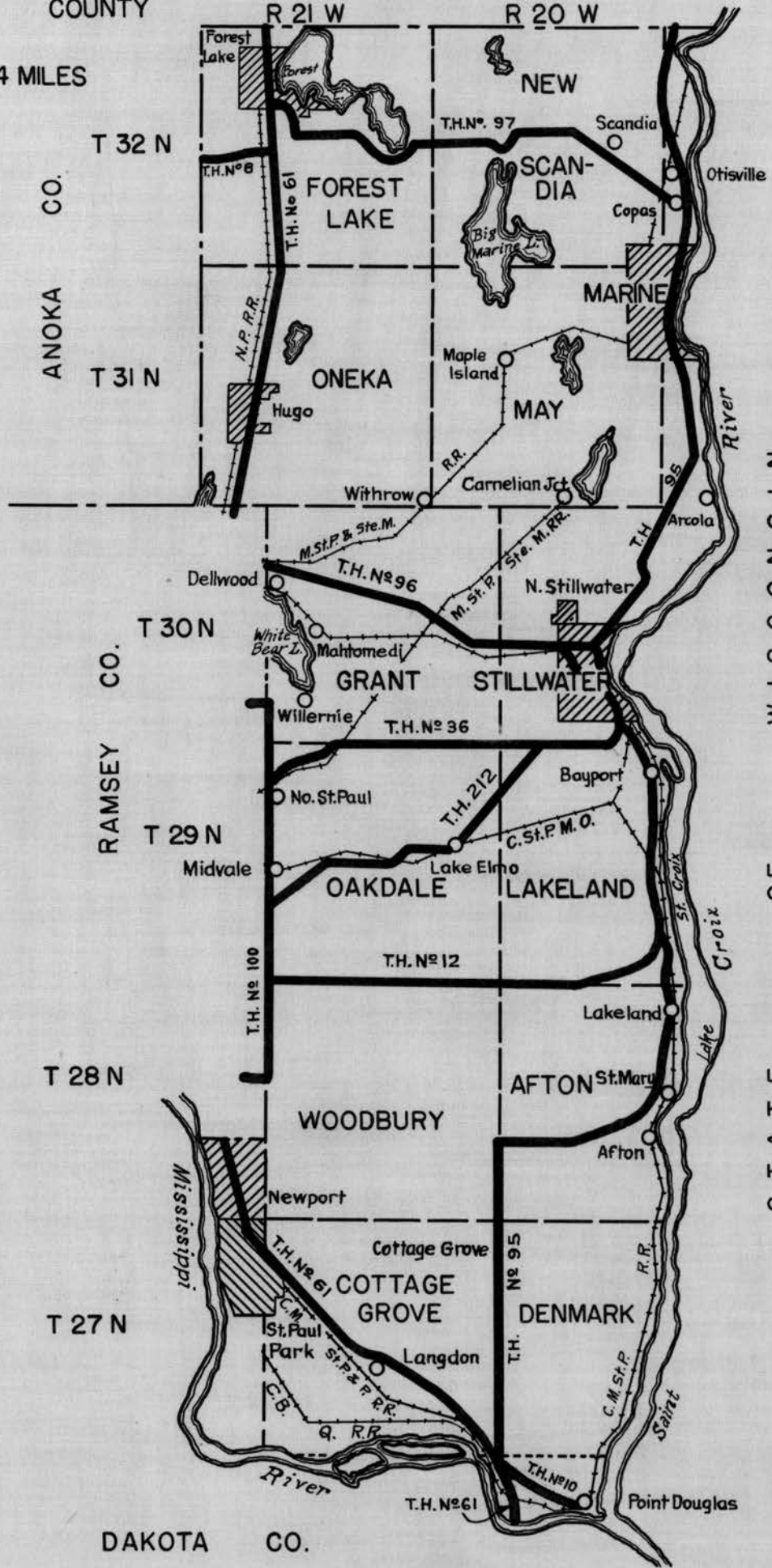
MAP OF
WASECA COUNTY
MINNESOTA



MAP OF
WASHINGTON COUNTY

CHISAGO CO.
R 21 W R 20 W

SCALE 1" = 4 MILES



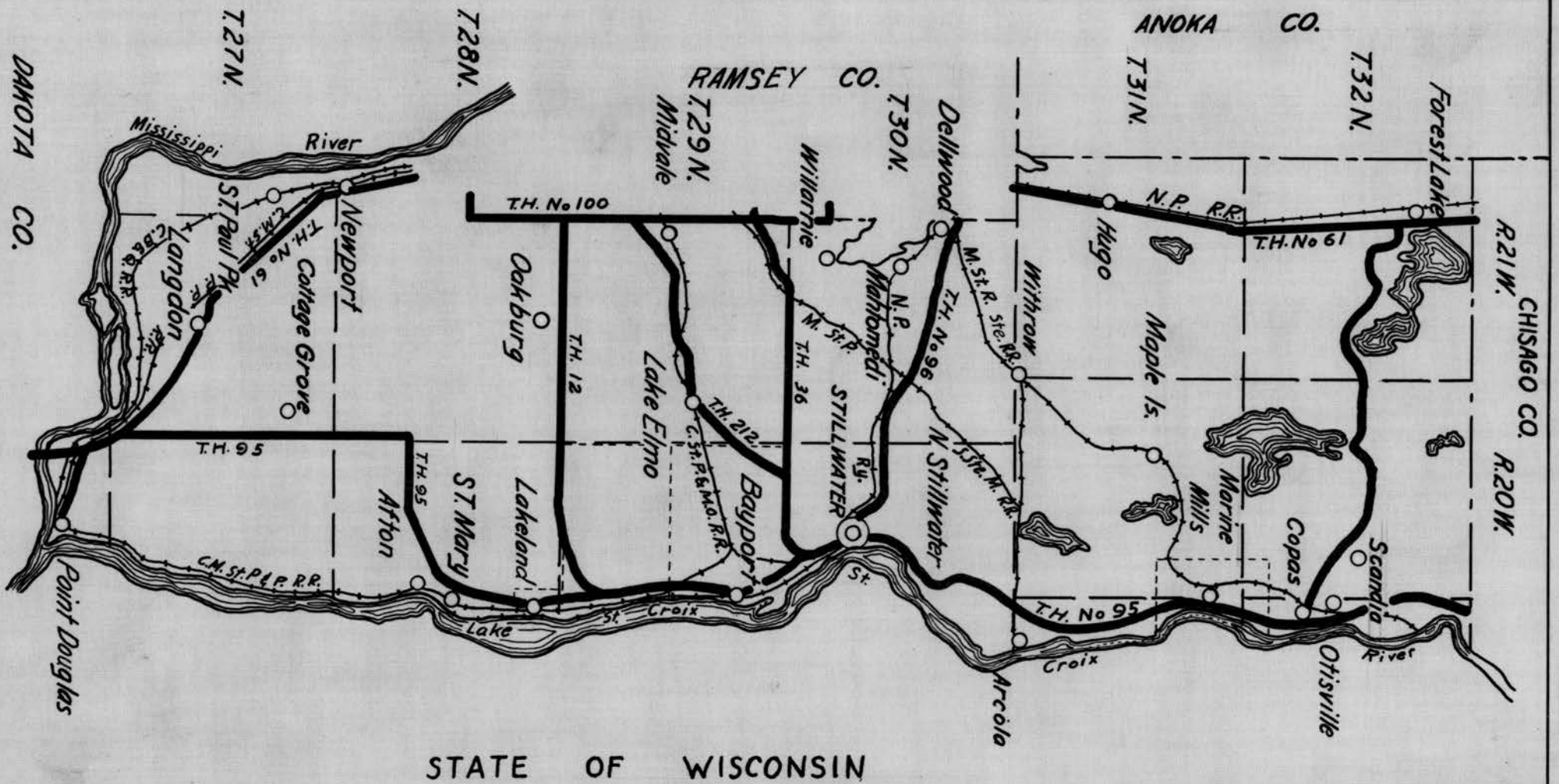
ANOKA CO.

RAMSEY CO.

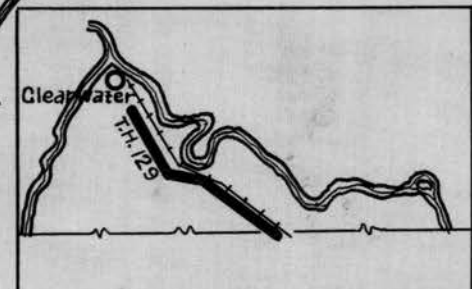
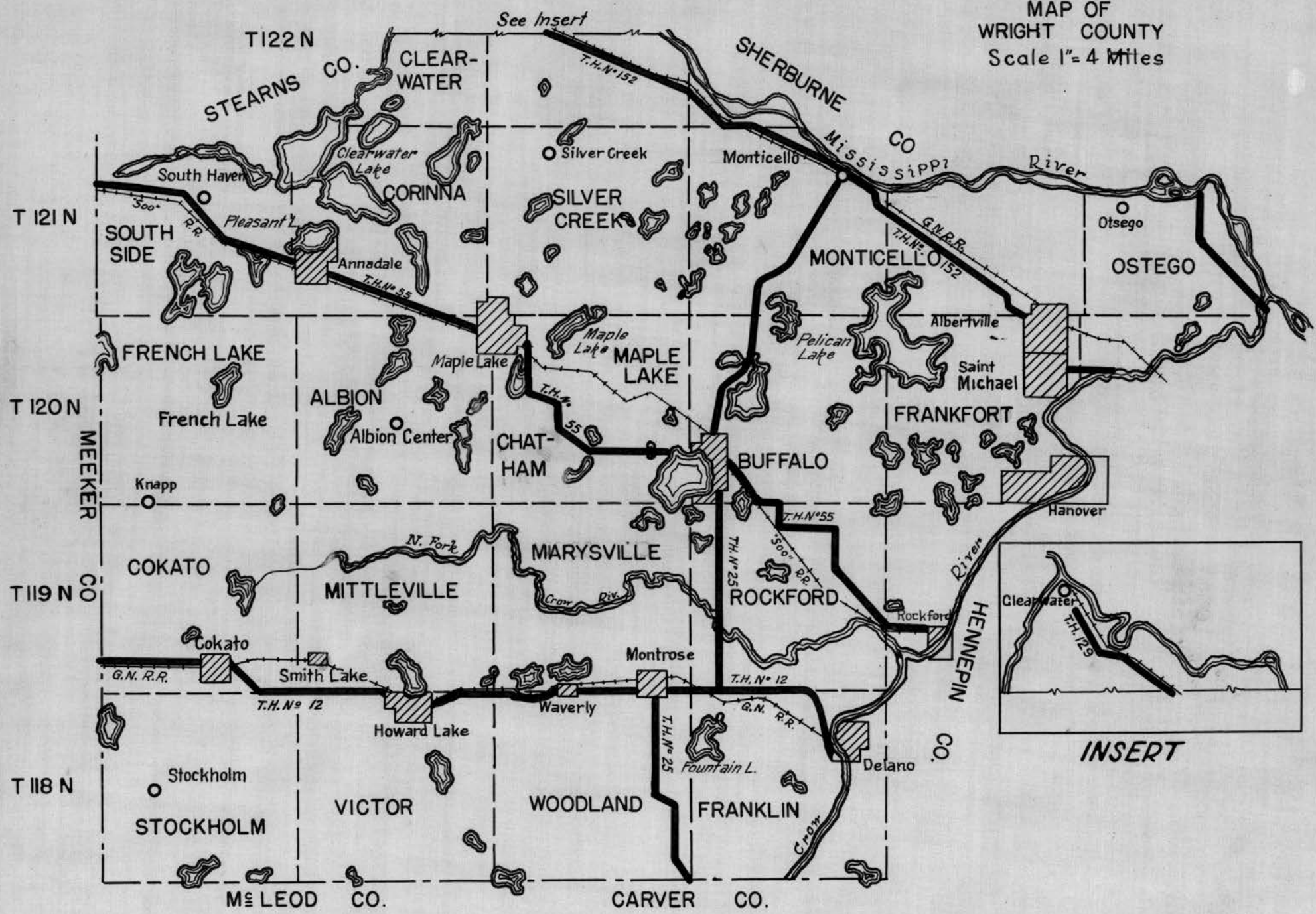
WISCONSIN
OF
STATE

DAKOTA CO.

MAP OF WASHINGTON COUNTY MINNESOTA



MAP OF
WRIGHT COUNTY
Scale 1" = 4 Miles



See Insert

MAP OF
YELLOW MEDICINE COUNTY

SCALE 1"=6 MILES

