



[Minnesota Geographic Board.
Records.](#)

Copyright Notice:

This material may be protected by copyright law (U.S. Code, Title 17). Researchers are liable for any infringement. For more information, visit www.mnhs.org/copyright.

Approved name

Name in use Upper Cormorant Lake

Pronunciation

Feature named Lake

County Becker

Location T.138 N.,R.43 W. Cormorant Township.

Names

Comments

Highway Dept. List

Upham, 28: Upper Cormorant Lake: Translated from the Ojibway name. Our species is the double-crested cormorant, which nests plentifully here.

McCauley Map, Becker 6: Upper Cormorant Lake. Wet. Meandered.

Gaz.Meandered Lakes, 18: Upper Cormorant. 2346.14 a.

Minn.Platbook, 1916: Upper Cormorant Lake.

Co.atlas, 1929: Upper Cormorant Lake.

Eddy Lake Survey: Upper Cormorant Lake. 9-320. Near Cormorant. 2346.1 a. Max.depth 27'. Outlet, to Big Cormorant Lake; inlet, none.

Water Resources Index, June 1941: Upper Cormorant Lake. 9-320. Near Cormorant.

Jewett map of northern Minn., 1894: Upper Cormorant Lake.

Wilcox, Becker Col, 22: Upper Cormorant Lake.

Andreas Atlas, 1874, p.181: Upper Cormorant Lake.

Winchell, Geol.Survey, 2:60: Upper Cormorant Lake.

Approved name

Name in use Upper Egg Lake

Pronunciation

Feature named Lake

County Becker

Location T.141 N., R.39 W., secs.3,4,9,10. Sugar Bush Township.

Names

Comments

Highway Dept. List.
 McCauley Map, Becker 2: Upper Egg Lake. Wet. Meandered.
 Gaz.Meandered Lakes, 14: Upper Egg. 518.81 acres.
 Upham, 32: Upper Egg Lake. Translation of the Ojibway name, referring
 to nests and eggs of water birds.
 Minn.Platabook, 1916: Upper Egg Lake.
 Co.atlas, 1929: Upper Egg Lake.
 Water Resources Index, June 1941: Upper Egg Lake. 9-321. Near
 Ponsford.
 Winchell, Geol.Survey, 2:pl.60: Unnamed.
 Andreas Atlas, 1874: Unnamed.

Approved name

Name in use Uran Lake

Pronunciation

Area: 46 acres

Feature named Lake

County Becker

Location T.142 N.,R.41 W.,sec. SC 18

Names	Comments

Approved name

Name in use Valmes Lake

Pronunciation

Area: 25 acres

Feature named Lake

County Becker

Location T.140 N., R.36 W., sec.27

Names	Comments

9-376

3-447

Approved name

Name in use Vegetable Lake

Pronunciation

Feature named Lake

County Becker

Location T.142 N., R.41 W., sec.17, e 1/2. White Earth Township.

Names

Comments

Water Resources Index, June 1941: Vegetable Lake. 9-376. Near Ogema.

Eddy Lake Survey: Unnamed. 9-376. Near Ogema. 55.9 a. Dry.

McCauley Map, Becker 1: Unnamed. Dry. Meandered.

Winchell, Geol. Survey, 2:pl.60: Unnamed.

Gaz. Meandered Lakes: Unnamed. 55.90 acres.

Approved name

Name in use Voss

Pronunciation

Feature named Village

County Becker

Location T.141 N.,R.43 W. Atlanta Township.

Names

Comments

Minn.Geol.Surv. Bull.12, map (1915): Voss.

Minn.Commercial Directory, 1937-38: Voss. On N.P.Ry. Mail, Ulen.

R.R.Commissioners map of Minn.,1930: Voss.

9-312

3-213

Approved name

Name in use Waboose Lake

Pronunciation

Feature named Lake

County Becker

Location T.141 N., R.39 W., sec.14. Sugar Bush Township.

Names

Wah-Boose Lake

Comments

Highway Dept. List

McCauley Map, Becker 2: Waboose Lake. Wet. Meandered.

Gaz.Meandered Lakes: Unnamed. 224.60 acres.

Co.atlas, 1929: Wah-Boose Lake.

Eddy Lake Survey: Waboose Lake. 9-312. Near Elbow Lake.
224.6 acres. Max.depth 15'. Outlet, creek to lake 9-111 etc.; inlet,
creek from unnamed lake.

Water Resources Index, June 1941: Waboose Lake. 9-312. Near
Detroit Lakes.

Co.map, 1914: Wah Boose Lake

Winchell, Geol.Survey, 2:pl.60: Unnamed.

Andreas Atlas, 1874: Unnamed.

✓ Wah-Boose Lake: see Waboose Lake, Becker County

Approved name

Name in use Walworth Township

Pronunciation

Feature named Township

County Becker

Location T.142 N.,R.43 W.

Names

Comments

Upham,31: Walworth Township. First settled 1879; organized April 3, 1883. Named by Albert E. Higbie, one of its first pioneers, for Walworth County, Wisconsin. He came from the adjoining Jefferson County in that state.

McCauley Map,Becker 1: Walworth Township.

Minn.Platbook,1916: Walworth Township.

Co.atlas,1929: Walworth Township.

Wilcox, Becker County, 594: Organized as a part of Atlanta in 1879. Detached from Atlanta and organized into a separate twp in 1882. Named for a county in Wisconsin, at the suggestion of Albert E. Higbie.

Approved name

Name in use Wapsi Lake

Pronunciation

Area: 112 acres

Feature named Lake

County Becker

Location T.141 N.,R.36 W.,sec.33

Names	Comments

9-510

Approved name

Name in use Wee Lake

Pronunciation

Feature named Lake

County Becker

Location

Names

Comments

Water Resources Index, June 1941: Wee Lake. 9-510. Near Rich-
wood.

Approved name

Name in use Werk Lake

Pronunciation

Feature named Lake

County Becker

Location T.140 N., R.40 W., sec.27. Holmesville Township.

Names	Comments
Lake Werk	<p>Highway Dept. List. McCauley Map, Becker⁴: Werk Lake. Dry. Meandered. Gaz. Meandered Lakes, 15: Werk. 206.25 acres. Minn. Flatbook, 1916: Lake Werk. Co. atlas, 1929: Lake Werk. Eddy Lake Survey: Werk Lake. 9-313. Near Detroit Lakes. 206.2 a. Less than 6' deep. No outlet nor inlet. Water Resources Index, June 1941: Werk Lake. 9-313. Near Detroit Lakes. Winchell, Geol. Survey, 2:60: Unnamed. Andreas Atlas, 1874, p.181: Unnamed. Co. map, 1914: Lake Were.</p>

Approved name

Name in use West Shore

Pronunciation

Feature named Village

County Becker

Location T.138 N.,R.41 W.,sec.4. Lake View Township. On Detroit Lake.

Names

Comments

Minn.Flatbook,1916: West Shore.

Co.atlas,1929: West Shore.

McCauley Map,Becker 6: Not shown.

Approved name

Name in use West Shoreham

Pronunciation

Feature named Village

County Becker

Location T.138 N.,R.41 W.,sec.30, ne 1/4 of nw 1/4. Lake View Township.

Names

Comments

Co.atlas,1929: West Shoreham.

McCauley Map,Becker 6: Not shown.

9-309

3-369

Approved name

Name in use West Twin Lake

Pronunciation

Feature named Lake

County Becker

Location T.138 N.,R.41 W.,secs.15,16.

Names**Comments**Eddy Lake Survey: West Twin Lake. 9-309. Max.depth 60'.
McCauley Map: Not shown.

Approved name

Name in use Westbury

Pronunciation

Feature named Village

County Becker

Location T.140 N., R.41 W., sec.30. Richwood Township.

Names

Comments

Minn. Platbook, 1916: Westbury. On the Soo Line.

McCauley Map, Becker 4: Westbury.

Co. atlas, 1929: Westbury.

R.R. map of Minn., 1930: Westburg.

Wilcox, Becker Co., 11: Westbury.

Co. map, 1914: Westbury.

Approved name

Name in use West's Ice Spur

Pronunciation

Feature named

County Becker

Location T.138 N.,R.41 W.,sec.1, ne 1/4 of nw 1/4. Lake View Township.

Names

Comments

Co.atlas,1929: West's Ice Spur.
McCauley Map,Becker 6: Not shown.

Approved name

Name in use Wettles Lake

Pronunciation

Area: 91 acres

Feature named Lake

County Becker

Location T.139 N.,R.39 W.,secs.19,30

Names	Comments

9-314

Approved name

Name in use Wettles Lake

Pronunciation

Feature named Lake

County Becker

Location T.139 N., R.39 W., secs.21,28. Height of Land Township.

Names

✓ Little Mud Lake

Comments

Highway Dept. List.

McCauley Map, Becker 5: Wettles Lake. Wet. Meandered.

Gaz. Meandered Lakes: Unnamed. 73.25 acres.

Co. atlas, 1929: Little Mud Lake.

Eddy Lake Survey: Wettles Lake. 9-314. Near Detroit Lakes.
73.25 a. Max. depth 30'.

Water Resources Index, June 1941: Wettles Lake. 9-314. Near
Detroit Lakes.

9-315

3-390

Approved name

Name in use Wheeler Lake

Pronunciation

Feature named Lake

County Becker

Location T.139 N.,R.41 W.,sec.7. Detroit Township.

Names

Comments

Highway Dept.List.

McCauley Map,Becker 4: Wheeler Lake. Wet. Meandered.

Gaz.Meandered Lakes,16: Wheeler. 75.75 acres.

Co.atlas,1929: Wheeler Lake.

Eddy Lake Survey: Wheeler Lake. 9-315. Near Detroit Lakes.
75.7 a. Max.depth 36'. No outlet nor inlet.Water Resources Index, June 1941: Wheeler Lake. 9-315. Near
Detroit Lakes.

Winchell, Geol.Survey, 2:60: Unnamed.

Co.map, 1914: Wheeler Lake.

Approved name

Name in use White Clover Beach

Pronunciation

Feature named

County Becker

Location T.138 N., R.41 W., sec.10, se 1/4 of ne 1/4. Lake View Township.

Names

Comments

Co.atlas,1929: White Clover Beach.
McCauley Map, Becker 6: Not shown.

Approved name

Name in use White Earth

Pronunciation

Feature named Village

County Becker

Location T.142 N.,R.41 W.,sec.23. White Earth Township.

Names

Comments

Upham, 31: White Earth. The location of the U.S. government agency of the White Earth Indian Reservation. Named for White Earth Lake, q.v.
McCauley Map, Becker 1: White Earth.
Minn. Platbook, 1916: White Earth.
Co. atlas, 1929: White Earth.
Jewett Map of Northern Minn., 1894: White Earth.
Wilcox, Becker County, 239: White Earth. Site of White Earth Indian Agency, selected in the spring of 1868 by Major J. D. Bassett and Paul Beaulieu.

Approved name

Name in use White Earth Indian Reservation

Pronunciation

Feature named Indian Reservation.

County Becker, Clearwater, Mahnomen

Location

Names

Comments

Upham, 31: White Earth Indian Reservation. The removal of the Ojibways to this reservation began in 1868, the first party coming to the site of the agency on June 14, which is celebrated there each year as a great anniversary day. Named for White Earth Lake, q.v.

9-34

3-328

Approved name

Name in use White Earth Lake

Pronunciation

Feature named Lake

County Becker, Mahnomen

Location T.142,143 N.,R.40 W.,secs.4,5,8,9,10,15,16,17,20,21;32.

Names

Comments

Upham,31: White Earth Lake. Its Ojibway name is given by Gilfillan "Ga-wababigunigag sagaigun, the-place-of-white-clay lake, so called from the white clay which crops out in places at the shore of the lake."

Highway Dept. List.

McCauley Map, Becker 2, Mahnomen 2: White Earth Lake. Wet. Meandered.

Gaz.Meandered Lakes,15: White Earth Lake. 2007.97 acres (2005.22 in Becker; 1.35 in Mahnomen). Gaz.lists another lake, unnamed in T.142 N.,R.40 W.,secs.17,20 -- 125.75 acres, which is really a part of White Earth Lake.

Minn.Platbook,1916: White Earth Lake.

Co.atlas,1929: White Earth Lake.

Eddy Lake Survey: White Earth Lake. 9-34. Near White Earth. 2,005.2 a. Max.depth 94'. Outlet, White Earth River to Wild Rice River, etc.; inlet, lake 9-262.

Water Resources Index, June 1941: White Earth Lake. 9-34. Near White Earth.

[OVER]

Jewett Map of Northern Minn., 1894: White Earth Lake.
Winchell, Geol. Survey, 2:pl.60: White Earth Lake.
Andreas Atlas, 1874: White Earth Lake.

Approved name

Name in use White Earth Township

Pronunciation

Feature named Township

County Becker

Location T.142 N.,R.41 W.

Names

Comments

Upham, 31: White Earth Township. Organized Mar. 30, 1906. Named for White Earth village, q.v.

McCauley Map, Becker 1: White Earth Township.

Co. atlas, 1929: White Earth Township.

Minn. Platbook, 1916: White Earth Township.

9-511

3-354

Approved name

Name in use White Lake

Pronunciation

Area: 107 acres

Feature named Lake. Meandered

County Becker

Location T.142 N.,R.40,41 W.,secs.18,19;13,24

Names

Comments

Water Resources Index, June 1941: White Lake. 9-511. Near Ogema.

Windom Township: see Audubon Township, Becker County

9-355

3-398

Approved name

Name in use Wine Lake

Pronunciation

Feature named Lake

County Becker

Location T.139 N.,R.41 W.,secs.19,20. Detroit Township.

Names

Comments

Water Resources Index, June 1941: Wine Lake. 9-355. Near Detroit Lakes.

Eddy Lake Survey: Unnamed. 9-355. Near Detroit Lakes. 53.25 a. Less than 6' deep.

McCauley Map, Becker 4: Unnamed. Wet. Meandered. Near Brandy Lake

Gaz.Meandered Lakes: Unnamed. 53.25 acres.

Andreas Atlas,1874: Unnamed.

Winchell, Geol.Survey, 2:pl.60: Unnamed.

Approved name

Name in use Winter Lake

Pronunciation

Area: 117 acres

Feature named Lake

County Becker

Location T.141 N.,R.39 W.,sec.17

Names	Comments

Wold Lake: see Wolf Lake, Becker County

J Wolf: see Wolf Lake, Becker County

Approved name

Name in use Wolf Lake

Pronunciation

Feature named Village.

County Becker

Location T.139 N.,R.37 W.,sec.33. Wolf Lake Township.

Names

Comments

Wolf

McCauley Map, Becker 5: Wolf Lake.

Co.map, 1934: Wolf Lake.

Minn. Commercial Directory, 1937-38: Wolf. Mail, Frazee.

Approved name

Name in use Wolf Lake

Pronunciation

Feature named Lake.

County Becker

Location T.139 N., R.37 W., secs.19,20,28,29,30,32,33. Wolf Lake Township.

Names	Comments
Wold Lake Lake Nuttall	<p>Highway Dept. List. McCauley Map, Becker 5: Wolf Lake. Wet. Meandered. Gaz. Meand. Lakes: Wolf. 1398.13 acres. Upham, 31: Wolf Lake. So named by the settlers because of its form. Many wolves, bears, and deer were killed here during the first years of settlement. Minn. Platbook, 1916: Wolf Lake. Co. atlas, 1929: Wolf Lake. Minn. Geol. Survey Bull. 12 (1915): Wolf Lake. Eddy Lake Survey: Wolf Lake. 9-138. Near Wolf Lake. 1398.1 a. Less than 6' deep. Outlet, to Blueberry River, etc.; inlet, creek from lake 9-271. Water Resources Index, June 1941: Wold Lake. 9-138. Near Wolf Lake Andreas Atlas, 1874, p.181: Unnamed. Winchell, Geol. Survey, 2:60: Lake Nuttall. Jewett map of northern Minn., 1894: Lake Nuttall.</p>

Approved name

Name in use Wolf Lake Township

Pronunciation

Feature named Township.

County Becker

Location T.139 N.,R.37 W.

Names

Comments

Upham,31: Wolf Lake Township. First settled in 1888 by immigrants from Finland. Organized April 4, 1896. Named for its large lake, q.v. McCauley Map, Becker 5: Wolf Lake Township. Minn.Flatbook,1916: Wolf Lake Township. Co.atlas,1929: Wolf Lake Township.

Approved name

Name in use Woodland

Pronunciation

Feature named Village.

County Becker

Location T.138 N., R.38 W.

Names

Comments

Minn. Geol. Survey Bull. 12, map (1915): Woodland.

McCauley Map, Becker 6: Not shown.

R.R. map of Minn., 1930: Woodland.

Wilcox, Becker Co., 666: In 1901 Woodland post office was moved from Corliss Township in Otter Tail County to sec. 28 in Evergreen.

Commercial Directory, 1937-38: Woodland. Mail, Frazee.

Approved name

Name in use Woodland Beach

Pronunciation

Feature named

County Becker

Location T.138 N.,R.41 W.,sec.8, Lake Sallie. Lake View Township.

Names

Comments

Minn.Platabook,1916: Woodland Beach.
Co.atlas,1929: Woodland Beach.
McCauley Map, Becker 6: Not shown.

9-322

3-254

Approved name

Name in use Youman Lake

Pronunciation

Feature named Lake

County Becker

Location T.138 N., R.40 W., secs.8,9,16,17. Burlington Township.

Names

Comments

Highway Dept.List.
 McCauley Map, Becker 6: Youman Lake. Dry. Meandered.
 Gaz.Meandered Lakes: Unnamed. 56.40 acres.
 Eddy Lake Survey: Youman Lake. 9-322. Near Frazee. 56.4 a. Dry.
 No outlet nor inlet.
 Water Resources Index, June 1941: Youman Lake. 9-322. Near
 Frazee.
 Co.atlas, 1929: Youman Lake.

BECKER COUNTY

LAKES UNNAMED

Approved name

Name in use

Pronunciation

Area: 12 acres

Feature named Lake

County Becker

Location T.138 N.,R.36 W.,sec.16

Names**Comments**

Approved name

Name in use

Pronunciation

Area: 48 acres

Feature named Lake

County Becker

Location T.139 N., R.36 W., secs.3,4

Names	Comments
7	

Approved name

Name in use

Pronunciation

Area: 26 acres

Feature named Lake

County Becker

Location T.139 N.,R.36 W.,secs.10,11

Names

Comments

Approved name

Name in use

Pronunciation

Area: 12 acres

Feature named Lake

County Becker

Location T.139 N., R.36 W., sec.24

Names	Comments

Approved name

Name in use

Pronunciation

Area: 29 acres

Feature named Lake

County Becker

Location T.140 N.,R.36 W.,secs.13,14

Names**Comments**

Approved name

Name in use

Pronunciation

Area: 38 acres

Feature named Lake

County Becker

Location T.140 N., R.36 W., secs.23,24

Names	Comments

Approved name

Name in use

Pronunciation

Area: 14 acres

Feature named Lake

County Becker

Location T.140 N., R.36 W., secs.24,25

Names**Comments**

Approved name

Name in use

Pronunciation

Area: 21 acres

Feature named Lake

County Becker

Location T.141 N.,R.36 W.,sec.35

Names	Comments

Approved name

Name in use

Pronunciation

Area: 50 acres

Feature named Lake

County Becker

Location T.142 N.,R.36 W.,sec.10

Names

Comments

Approved name

Name in use

Pronunciation

Area: 18 acres

Feature named Lake

County Becker

Location T.142 N.,R.36 W.,secs.13,24

Names

Comments

Approved name

Name in use

Pronunciation

Area: 28 acres

Feature named Lake

County Becker

Location T.142 N.,R.36 W.,sec.15

Names

Comments

Approved name

Name in use

Pronunciation

Area: 14 acres

Feature named Lake

County Becker

Location T.142 N., R.36 W., secs.16,21

Names**Comments**

Approved name

Name in use

Pronunciation

Area: 52 acres

Feature named Lake

County Becker

Location T.142 N.,R.36 W.,sec.19

Names

Comments

Approved name

Name in use

Pronunciation

Area: 32 acres

Feature named Lake

County Becker

Location T.142 N., R.36 W., secs.19,20

Names	Comments

Approved name

Name in use

Pronunciation

Area: 51 acres

Feature named Lake

County Becker

Location T.142 N.,R.36 W.,secs.28,29

Names**Comments**

Approved name

Name in use

Pronunciation

Area: 112 acres

Feature named Lake

County Becker

Location T.142 N., R.36 W., secs.28,29,32,33

Names	Comments

Approved name

Name in use

Pronunciation

Area: 12 acres

Feature named Lake

County Becker

Location T.138 N.,R.36,37 W.,secs.18;13

Names**Comments**

Approved name

Name in use

Pronunciation

Area: 56 acres

Feature named Lake

County Becker

Location T.140 N.,R.36,37 W.,secs.6;1

Names**Comments**

Approved name

Name in use

Pronunciation

Area: 12 acres

Feature named Lake

County Becker

Location T.138 N., R.37 W., secs.33,34

Names**Comments**

Approved name

Name in use

Pronunciation

Area: 16 acres

Feature named Lake

County Becker

Location T.138 N.,R.37 W.,sec. NE 34

Names	Comments

Approved name

Name in use

Pronunciation

Area: 24 acres

Feature named Lake

County Becker

Location T.138,139 N.,R.37 W.,secs.5;32

Names	Comments

Approved name

Name in use

Pronunciation

Area: 22 acres

Feature named Lake

County Becker

Location T.139 N.,R.37 W.,sec. SW 3

Names	Comments

Approved name

Name in use

Pronunciation

Area: 15 acres

Feature named Lake

County Becker

Location T.139 N.,R.37 W.,sec. EC 4

Names	Comments

Approved name

Name in use

Pronunciation

Area: 14 acres

Feature named Lake

County Becker

Location T.139 N., R.37 W., sec. NW 10

Names	Comments

Approved name

Name in use

Pronunciation

Area: 16 acres

Feature named Lake

County Becker

Location T.139 N.,R.37 W.,secs.22,23

Names	Comments

Approved name

Name in use

Pronunciation

Area: 48 acres

Feature named Lake

County Becker

Location T.139 N.,R.37 W.,sec. SW 23

Names

Comments

Approved name

Name in use

Pronunciation

Area: 39 acres

Feature named Lake

County Becker

Location T.139 N.,R.37 W.,sec. SC 23

Names	Comments

Approved name

Name in use

Pronunciation

Area: 41 acres

Feature named Lake

County Becker

Location T.139 N.,R.37 W.,sec. NW 26

Names	Comments

Approved name

Name in use

Pronunciation

Area: 36 acres

Feature named Lake

County Becker

Location T.140 N., R.37 W., sec.2

Names	Comments

Approved name

Name in use

Pronunciation

Area: 43 acres

Feature named Lake

County Becker

Location T.140 N.,R.37 W.,sec.29

Names	Comments

Approved name

Name in use

Pronunciation

Area: 19 acres

Feature named Lake

County Becker

Location T.140 N.,R.37 W.,sec. NC 31

Names	Comments

Approved name

Name in use

Pronunciation

Area: 57 acres

Feature named Lake

County Becker

Location T.141 N., R.37 W., sec. NW 3

Names	Comments

Approved name

Name in use

Pronunciation

Area: 32 acres

Feature named Lake

County Becker

Location T.141 N., R.37 W., secs. 11, 12

Names**Comments**

Approved name

Name in use

Pronunciation

Area: 29 acres

Feature named Lake

County Becker

Location T.141 N., R.37 W., sec. SW 12

Names	Comments

Approved name

Name in use

Pronunciation

Area: 32 acres

Feature named Lake

County Becker

Location T.141 N.,R.37 W.,secs. 14,15

Names	Comments

Approved name

Name in use

Pronunciation

Area: 107 acres

Feature named Lake

County Becker

Location T.141 N.,R.37 W.,secs. 17,18,20

Names	Comments

Approved name

Name in use

Pronunciation

Area: 217 acres

Feature named Lake

County Becker

Location T.141 N.,R.37 W.,secs.19,20

Names	Comments

Approved name

Name in use

Pronunciation

Area: 50 acres

Feature named Lake

County Becker

Location T.141 N., R.37 W., secs.19,20,29,30

Names	Comments

Approved name

Name in use

Pronunciation

Area: 23 acres

Feature named Lake

County Becker

Location T.141 N., R.37 W., sec. SC 24

Names**Comments**

Approved name

Name in use

Pronunciation

Area: 41 acres

Feature named Lake

County Becker

Location T.141 N.,R.37 W.,sec. 30

Names**Comments**

Approved name

Name in use

Pronunciation

Area: 59 acres

Feature named Lake

County Becker

Location T.141,142 N.,R.37 W.,secs.4,5;32,33

Names

Comments

Approved name

Name in use

Pronunciation

Area: 27 acres

Feature named Lake

County Becker

Location T.142 N.,R.37 W.,sec. C 10

Names**Comments**

Approved name

Name in use

Pronunciation

Area: 19 acres

Feature named Lake

County Becker

Location T.142 N., R.37 W., sec. SC 10

Names	Comments

Approved name

Name in use

Pronunciation

Area: 11 acres

Feature named Lake

County Becker

Location T.142 N., R.37 W., sec. WC 19

Names	Comments

Approved name

Name in use

Pronunciation

Area: 18 acres

Feature named Lake

County Becker

Location T.142 N., R.37 W., secs.23,24

Names	Comments

Approved name

Name in use

Pronunciation

Area: 28 acres

Feature named Lake

County Becker

Location T.142 N., R.37 W., secs.24,25

Names	Comments

Approved name

Name in use

Pronunciation

Area: 24 acres

Feature named Lake

County Becker

Location T.142 N., R.37 W., sec. C 32

Names	Comments

Approved name

Name in use

Pronunciation

Area: 39 acres

Feature named Lake

County Becker

Location T.142 N.,R.37 W.,sec. SC 33

Names	Comments

Approved name

Name in use

Pronunciation

Area: 21 acres

Feature named Lake

County Becker

Location T.138,139 N.,R.38 W.,secs.5;32

Names**Comments**

Approved name

Name in use

Pronunciation

Area: 33 acres

Feature named Lake

County Becker

Location T.139 N.,R.38 W.,sec.15

Names	Comments

Approved name

Name in use

Pronunciation

Area: 28 acres

Feature named Lake

County Becker

Location T.139 N.,R.38 W.,sec. SE 18

Names	Comments

Approved name

Name in use

Pronunciation

Area: 107 acres

Feature named Lake

County Becker

Location T.139 N., R.38 W., secs.19,20

Names	Comments

Approved name

Name in use

Pronunciation

Area: 54 acres

Feature named Lake

County Becker

Location T.139 N.,R.38 W.,sec.24

Names**Comments**

Approved name

Name in use

Pronunciation

Area: 18 acres

Feature named Lake

County Becker

Location T.139 N.,R.38 W.,sec. NE 29

Names

Comments

Approved name

Name in use

Pronunciation

Area: 50 acres

Feature named Lake

County Becker

Location T.139 N.,R.38 W.,sec. SC 29

Names

Comments

Approved name

Name in use

Pronunciation

Area: 18 acres

Feature named Lake

County Becker

Location T.139 N., R.38 W., secs.29,32

Names**Comments**

Approved name

Name in use

Pronunciation

Area: 30 acres

Feature named Lake

County Becker

Location T.139 N.,R.38 W.,sec. NE 30

Names	Comments

Approved name

Name in use

Pronunciation

Area: 31 acres

Feature named Lake

County Becker

Location T.140 N., R.38 W., secs.6,7

Names**Comments**

Approved name

Name in use

Pronunciation

Area: 71 acres

Feature named Lake

County Becker

Location T.140 N.,R.38 W.,sec.9

Names**Comments**

Approved name

Name in use

Pronunciation

Area: 21 acres

Feature named Lake

County Becker

Location T.140 N., R.38 W., secs.15,22

Names**Comments**

Approved name

Name in use

Pronunciation

Area: 26 acres

Feature named Lake

County Becker

Location T.140 N., R.38 W., sec.24

Names	Comments

Approved name

Name in use

Pronunciation

Area: 15 acres

Feature named Lake

County Becker

Location T.140 N.,R.38 W.,sec. SW 25

Names**Comments**

Approved name

Name in use

Pronunciation

Area: 23 acres

Feature named **Lake**County **Becker**Location **T.140 N.,R.38 W.,sec.30**

Names	Comments

Approved name

Name in use

Pronunciation

Area: 36 acres

Feature named Lake

County Becker

Location T.141 N.,R.38 W.,secs.10,11

Names	Comments

Approved name

Name in use

Pronunciation

Area: 167 acres

Feature named Lake

County Becker

Location T.141 N.,R.38 W.,secs.16,17

Names	Comments

Approved name

Name in use

Pronunciation

Area: 15 acres

Feature named Lake

County Becker

Location T.141 N., R.38 W., sec. NW 30

Names	Comments

Approved name

Name in use

Pronunciation

Area: 18 acres

Feature named Lake

County Becker

Location T.141 N.,R.38 W.,sec. WC 30

Names	Comments

Approved name

Name in use

Pronunciation

Area: 28 acres

Feature named Lake

County Becker

Location T.142 N., R.38 W., secs.3,4

Names	Comments

Approved name

Name in use

Pronunciation

Area: 11 acres

Feature named Lake

County Becker

Location T.142 N., R.38 W., secs.5,8

Names	Comments

Approved name

Name in use

Pronunciation

Area: 43 acres

Feature named Lake

County Becker

Location T.142 N.,R.38 W.,sec.10

Names	Comments

Approved name

Name in use

Pronunciation

Area: 16 acres

Feature named Lake

County Becker

Location T.142 N.,R.38 W.,sec.12

Names	Comments

Approved name

Name in use

Pronunciation

Area: 25 acres

Feature named Lake

County Becker

Location T.142 N.,R.38 W.,secs.12,13

Names	Comments

Approved name

Name in use

Pronunciation

Area: 28 acres

Feature named Lake

County Becker

Location T.142 N., R.38 W., sec. WC 13

Names

Comments

Approved name

Name in use

Pronunciation

Area: 36 acres

Feature named Lake

County Becker

Location T.142 N., R.38 W., secs.14,15

Names	Comments

Approved name

Name in use

Pronunciation

Area: 27 acres

Feature named Lake

County Becker

Location T.142 N., R.38 W., secs.15,22

Names**Comments**

Approved name

Name in use

Pronunciation

Area: 23 acres

Feature named Lake

County Becker

Location T.142 N., R.38 W., secs.16,21

Names	Comments

Approved name

Name in use

Pronunciation

Area: 28 acres

Feature named Lake

County Becker

Location T.142 N., R.38 W., secs.21,22

Names**Comments**

Approved name

Name in use

Pronunciation

Area: 36 acres

Feature named Lake

County Becker

Location T.142 N., R.38 W., secs.22,26,27

Names	Comments

Approved name

Name in use

Pronunciation

Area: 22 acres

Feature named Lake

County Becker

Location T.142 N., R.38 W., secs.24,25

Names	Comments

Approved name

Name in use

Pronunciation

Area: 16 acres

Feature named Lake

County Becker

Location T.138 N., R.39 W., secs.1,12

Names	Comments

Approved name

Name in use

Pronunciation

Area: 14 acres

Feature named Lake

County Becker

Location T.138 N.,R.39 W.,secs.3,4

Names	Comments

Approved name

Name in use

Pronunciation

Area: 26 acres

Feature named Lake

County Becker

Location T.138 N.,R.39 W.,secs.3,4,9

Names

Comments

Approved name

Name in use

Pronunciation

Area: 16 acres

Feature named **Lake**County **Becker**Location **T.138 N.,R.39 W.,secs.4,9**

Names**Comments**

Approved name

Name in use

Pronunciation

Area: 28 acres

Feature named Lake

County Becker

Location T.138 N.,R.39 W.,sec.6

Names	Comments

Approved name

Name in use

Pronunciation

Area: 11 acres

Feature named Lake

County Becker

Location T.138 N.,R.39 W.,sec. WC 9

Names	Comments

Approved name

Name in use

Pronunciation

Area: 12 acres

Feature named Lake

County Becker

Location T.138 N.,R.39 W.,sec. C 9

Names	Comments

Approved name

Name in use

Pronunciation

Area: 31 acres

Feature named Lake

County Becker

Location T.138 N.,R.39 W.,secs.24,25

Names	Comments

Approved name

Name in use

Pronunciation

Area: 25 acres

Feature named Lake

County Becker

Location T.139 N.,R.39 W.,sec.1

Names**Comments**

Approved name

Name in use

Pronunciation

Area: 29 acres

Feature named Lake

County Becker

Location T.139 N.,R.39 W.,sec.1,2

Names	Comments

Approved name

Name in use

Pronunciation

Area: 28 acres

Feature named Lake

County Becker

Location T.139 N.,R.39 W.,sec. WC 11

Names**Comments**

Approved name

Name in use

Pronunciation

Area: 14 acres

Feature named Lake

County Becker

Location T.139 N.,R.39 W.,sec. C 12

Names**Comments**

Approved name

Name in use

Pronunciation

Area: 12 acres

Feature named Lake

County Becker

Location T.139 N.,R.39 W.,sec.14

Names	Comments

Approved name

Name in use

Pronunciation

Area: 31 acres

Feature named Lake

County Becker

Location T.139 N.,R.39 W.,sec.17

Names	Comments

Approved name

Name in use

Pronunciation

Area: 21 acres

Feature named Lake

County Becker

Location T.139 N.,R.39 W.,sec.25

Names	Comments

Approved name

Name in use

Pronunciation

Area: 21 acres

Feature named Lake

County Becker

Location T.139 N.,R.39 W.,sec.29

Names	Comments

Approved name

Name in use

Pronunciation

Area: 15 acres

Feature named Lake

County Becker

Location T.139 N., R.39 W., sec.33

Names**Comments**

Approved name

Name in use

Pronunciation

Area: 12 acres

Feature named Lake

County Becker

Location T.139 N.,R.39 W.,secs.33,34

Names	Comments

Approved name

Name in use

Pronunciation

Area: 13 acres

Feature named Lake

County Becker

Location T.141 N., R.39 W., sec. NE 2

Names	Comments

Approved name

Name in use

Pronunciation

Area: 14 acres

Feature named Lake

County Becker

Location T.141 N., R.39 W., sec. EC 2

Names	Comments

Approved name

Name in use

Pronunciation

Area: 58 acres

Feature named Lake

County Becker

Location T.141 N., R.39 W., secs.7,8

Names	Comments

Approved name

Name in use

Pronunciation

Area: 24 acres

Feature named Lake

County Becker

Location T.141 N., R.39 W., secs.7,18

Names**Comments**

Approved name

Name in use

Pronunciation

Area: 32 acres

Feature named **Lake**County **Becker**Location **T.141 N.,R.39 W.,secs.11,12**

Names	Comments

Approved name

Name in use

Pronunciation

Area: 14 acres

Feature named Lake

County Becker

Location T.142 N., R.39 W., secs.4,5

Names	Comments

Approved name

Name in use

Pronunciation

Area: 18 acres

Feature named Lake

County Becker

Location T.142 N., R.39 W., secs.5,6

Names	Comments

Approved name

Name in use

Pronunciation

Area: 14 acres

Feature named Lake

County Becker

Location T.142 N.,R.39 W.,sec.6

Names	Comments

Approved name

Name in use

Pronunciation

Area: 11 acres

Feature named Lake

County Becker

Location T.142 N., R.39 W., sec. NW 7

Names	Comments

Approved name

Name in use

Pronunciation

Area: 15 acres

Feature named Lake

County Becker

Location T.142 N.,R.39 W.,secs.7,8,17,18

Names	Comments

Approved name

Name in use

Pronunciation

Area: 28 acres

Feature named Lake

County Becker

Location T.142 N.,R.39 W.,secs.7,18

Names

Comments

Approved name

Name in use

Pronunciation

Area: 10 acres

Feature named Lake

County Becker

Location T.142 N.,R.39 W.,secs.8,9

Names**Comments**

Approved name

Name in use

Pronunciation

Area: 11 acres

Feature named Lake

County Becker

Location T.142 N.,R.39 W.,secs.14,15

Names	Comments

Approved name

Name in use

Pronunciation

Area: 14 acres

Feature named Lake

County Becker

Location T.142 N., R.39 W., sec. SE 15

Names	Comments

Approved name

Name in use

Pronunciation

Area: 11 acres

Feature named Lake

County Becker

Location T.142 N.,R.39 W.,sec. WC 17

Names	Comments

Approved name

Name in use

Pronunciation

Area: 14 acres

Feature named Lake

County Becker

Location T.142 N., R.39 W., sec.23

Names	Comments

Approved name

Name in use

Pronunciation

Area: 20 acres

Feature named Lake

County Becker

Location T.142 N.,R.39 W.,sec.26

Names	Comments

Approved name

Name in use

Pronunciation

Area: 34 acres

Feature named Lake

County Becker

Location T.142 N., R.39 W., secs.26,27

Names	Comments

Approved name

Name in use

Pronunciation

Area: 21 acres

Feature named Lake

County Becker

Location T.142 N.,R.39 W.,sec.27

Names	Comments

Approved name

Name in use

Pronunciation

Area: 35 acres

Feature named Lake

County Becker

Location T.142 N., R.39,40 W., secs.30,31;25,36

Names	Comments

Approved name

Name in use

Pronunciation

Area: 50 acres

Feature named Lake

County Becker

Location T.138 N.,R.40 W.,secs.3,4,9

Names	Comments

Approved name

Name in use

Pronunciation

Area: 25 acres

Feature named Lake

County Becker

Location T.138 N.,R.40 W.,sec.4

Names**Comments**

Approved name

Name in use

Pronunciation

Area: 30 acres

Feature named Lake

County Becker

Location T.138 N.,R.40 W.,sec.10

Names	Comments

Approved name

Name in use

Pronunciation

Area: 36 acres

Feature named Lake

County Becker

Location T.138 N.,R.40 W.,sec.16

Names	Comments

Approved name

Name in use

Pronunciation

Area: 21 acres

Feature named Lake.

County Becker

Location T.138 N.,R.40 W.,sec. WC 23

Names	Comments

Approved name

Name in use

Pronunciation

Area: 28 acres

Feature named Lake

County Becker

Location T.138 N.,R.40 W.,sec. NC 36

Names	Comments

Approved name

Name in use

Pronunciation

Area: 19 acres

Feature named Lake

County Becker

Location T.139 N., R.40 W., sec. NE 1

Names	Comments

Approved name

Name in use

Pronunciation

Area: 21 acres

Feature named Lake

County Becker

Location T.139 N.,R.40 W.,sec.6

Names	Comments

Approved name

Name in use

Pronunciation

Area: 15 acres

Feature named Lake

County Becker

Location T.139 N.,R.40 W.,sec. SW 8

Names	Comments

Approved name

Name in use

Pronunciation

Area: 15 acres

Feature named Lake

County Becker

Location T.139 N.,R.40 W.,secs.16,17

Names**Comments**

Approved name

Name in use

Pronunciation

Area: 12 acres

Feature named Lake

County Becker

Location T.139 N.,R.40 W.,sec.17

Names	Comments

Approved name

Name in use

Pronunciation

Area: 16 acres

Feature named Lake

County Becker

Location T.139 N.,R.40 W.,sec. NC 21

Names	Comments

Approved name

Name in use

Pronunciation

Area: 28 acres

Feature named Lake

County Becker

Location T.139 N.,R.40 W.,secs.25,36

Names	Comments

Approved name

Name in use

Pronunciation

Area: 46 acres

Feature named Lake

County Becker

Location T.139 N., R.40 W., sec. NW 30

Names	Comments

Approved name

Name in use

Pronunciation

Area: 16 acres

Feature named Lake

County Becker

Location T.140 N., R.40 W., secs.3,4,9

Names	Comments

Approved name

Name in use

Pronunciation

Area: 11 acres

Feature named Lake

County Becker

Location T.140 N., R.40 W., sec. SW 26

Names	Comments

Approved name

Name in use

Pronunciation

Area: 39 acres

Feature named Lake

County Becker

Location T.141 N., R.40 W., sec.5

Names	Comments

Approved name

Name in use

Pronunciation

Area: 15 acres

Feature named Lake

County Becker

Location T.141 N., R.40 W., sec. NE 6

Names	Comments

Approved name

Name in use

Pronunciation

Area: 11 acres

Feature named Lake

County Becker

Location T.141 N., R.40 W., sec. SE 7

Names	Comments

Approved name

Name in use

Pronunciation

Area: 19 acres

Feature named Lake

County Becker

Location T.141 N., R.40 W., sec. SE 13

Names	Comments

Approved name

Name in use

Pronunciation

Area: 14 acres

Feature named Lake

County Becker

Location T.141 N., R.40 W., sec. EC 17

Names	Comments

Approved name

Name in use

Pronunciation

Area: 12 acres

Feature named Lake

County Becker

Location T.141 N., R.40 W., sec. NW 18

Names	Comments

Approved name

Name in use

Pronunciation

Area: 18 acres

Feature named Lake

County Becker

Location T.141 N., R.40 W., secs.18,19

Names	Comments

Approved name

Name in use

Pronunciation

Area: 36 acres

Feature named Lake

County Becker

Location T.141 N., R.40 W., secs.19,30

Names	Comments

Approved name

Name in use

Pronunciation

Area: 25 acres

Feature named Lake

County Becker

Location T.141 N., R.40 W., sec. WC 24

Names	Comments

Approved name

Name in use

Pronunciation

Area: 11 acres

Feature named Lake

County Becker

Location T.141 N., R.40 W., secs.27,28

Names	Comments

Approved name

Name in use

Pronunciation

Area: 21 acres

Feature named Lake

County Becker

Location T.141 N.,R.40 W.,sec. NE 30

Names	Comments

Approved name

Name in use

Pronunciation

Area: 20 acres

Feature named Lake

County Becker

Location T.141 N.,R.40 W.,sec. EC 31

Names**Comments**

Approved name

Name in use

Pronunciation

Area: 18 acres

Feature named Lake

County Becker

Location T.141,142 N.,R.40 W.,secs.5;32

Names	Comments

Approved name

Name in use

Pronunciation

Area: 43 acres

Feature named Lake

County Becker

Location T.141,142 N.,R.40 W.,secs.6;31

Names	Comments

Approved name

Name in use

Pronunciation

Area: 42 acres

Feature named Lake

County Becker

Location T.142 N.,R.40 W.,sec.2

Names**Comments**

Approved name

Name in use

Pronunciation

Area: 21 acres

Feature named Lake

County Becker

Location T.142 N., R.40 W., sec. NW 7

Names	Comments

Approved name

Name in use

Pronunciation

Area: 27 acres

Feature named Lake

County Becker

Location T.142 N.,R.40 W.,sec.17

Names	Comments

Approved name

Name in use

Pronunciation

Area: 44 acres

Feature named Lake

County Becker

Location T.142 N.,R.40 W.,sec.19

Names	Comments

Approved name

Name in use

Pronunciation

Area: 22 acres

Feature named Lake

County Becker

Location T.142 N., R.40 W., sec. SC 32

Names	Comments

Approved name

Name in use

Pronunciation

Area: 85 acres

Feature named Lake

County Becker

Location T.142 N., R.40 W., secs.32,33

Names	Comments

Approved name

Name in use

Pronunciation

Area: 39 acres

Feature named Lake

County Becker

Location T.142 N.,R.40 W.,secs. S 32,33

Names	Comments

Approved name

Name in use

Pronunciation

Area: 28 acres

Feature named Lake

County Becker

Location T.142 N., R.40 W., secs.34,35

Names	Comments

Approved name

Name in use

Pronunciation

Area: 57 (85) acres

Feature named Lake

County Becker

Location T.142,143 N.,R.40 W.,secs.5,6;31,32

Names	Comments

Approved name

Name in use

Pronunciation

Area: 26 acres

Feature named Lake

County Becker

Location T.139 N., R.40, 41 W., secs.19,30;24,25

Names	Comments

Approved name

Name in use

Pronunciation

Area: 51 acres

Feature named Lake

County Becker

Location T.142 N., R.40, 41 W., secs. 7, 18; 13

Names**Comments**

Approved name

Name in use

Pronunciation

Area: 14 (21) acres

Feature named Lake

County Becker

Location T.137,138 N.,R.41 W.,secs.6;31

Names	Comments

Approved name

Name in use

Pronunciation

Area: 16 acres

Feature named Lake

County Becker

Location T.138 N.,R.41 W.,sec. C 9

Names	Comments

Approved name

Name in use

Pronunciation

Area: 11 acres

Feature named Lake

County Becker

Location T.138 N.,R.41 W.,sec. SE 9

Names	Comments

Approved name

Name in use

Pronunciation

Area: 10 acres

Feature named Lake

County Becker

Location T.138 N.,R.41 W.,sec. SC 23

Names	Comments

Approved name

Name in use

Pronunciation

Area: 89 acres

Feature named Lake

County Becker

Location T.138 N.,R.41 W.,secs.32,33

Names	Comments

Approved name

Name in use

Pronunciation

Area: 59 acres

Feature named Lake

County Becker

Location T.138 N.,R.41 W.,sec. NC 33

Names	Comments

Approved name

Name in use

Pronunciation

Area: 16 acres

Feature named Lake

County Becker

Location T.138 N.,R.41 W.,sec. NC 34

Names	Comments

Approved name

Name in use

Pronunciation

Area: 12 acres

Feature named Lake

County Becker

Location T.139 N.,R.41 W.,sec. NE 1

Names	Comments

Approved name

Name in use

Pronunciation

Area: 16 acres

Feature named Lake

County Becker

Location T.139 N.,R.41 W.,sec. SC 1

Names	Comments

Approved name

Name in use

Pronunciation

Area: 18 acres

Feature named Lake

County Becker

Location T.139 N.,R.41 W.,sec. EC 7

Names	Comments

Approved name

Name in use

Pronunciation

Area: 14 acres

Feature named Lake

County Becker

Location T.139 N., R.41 W., secs. 7, 18

Names	Comments

Approved name

Name in use

Pronunciation

Area: 26 acres

Feature named Lake

County Becker

Location T.139 N.,R.41 W.,sec. SE 15

Names	Comments

Approved name

Name in use

Pronunciation

Area: 36 acres

Feature named Lake

County Becker

Location T.139 N.,R.41 W.,sec. W $\frac{1}{2}$ 22

Names	Comments

Approved name

Name in use

Pronunciation

Area: 10 acres

Feature named Lake

County Becker

Location T.140 N., R.41 W., sec. N 15

Names	Comments

Approved name

Name in use

Pronunciation

Area: 15 acres

Feature named Lake

County Becker

Location T.140 N., R.41 W., sec. N 16

Names	Comments

Approved name

Name in use

Pronunciation

Area: 23 acres

Feature named Lake

County Becker

Location T.140 N., R.41 W., sec. NE 19

Names	Comments

Approved name

Name in use

Pronunciation

Area: 21 acres

Feature named Lake

County Becker

Location T.140 N., R.41 W., sec. EC 21

Names	Comments

Approved name

Name in use

Pronunciation

Area: 14 acres

Feature named Lake

County Becker

Location T.140 N., R.41 W., sec. C 31

Names	Comments

Approved name

Name in use

Pronunciation

Area: 23 acres

Feature named Lake

County Becker

Location T.141 N.,R.41 W.,sec. NC 2

Names	Comments

Approved name

Name in use

Pronunciation

Area: 11 acres

Feature named Lake

County Becker

Location T.141 N., R.41 W., sec. WC 2

Names**Comments**

Approved name

Name in use

Pronunciation

Area: 21 acres

Feature named Lake

County Becker

Location T.141 N.,R.41 W.,sec. NE 5

Names	Comments

Approved name

Name in use

Pronunciation

Area: 24 acres

Feature named Lake

County Becker

Location T.141 N.,R.41 W.,sec. C 5

Names	Comments

Approved name

Name in use

Pronunciation

Area: 48 acres

Feature named Lake

County Becker

Location T.141 N.,R.41 W.,sec.16

Names	Comments

Approved name

Name in use

Pronunciation

Area: 20 acres

Feature named Lake

County Becker

Location T.141 N., R.41 W., sec. C 22

Names	Comments

Approved name

Name in use

Pronunciation

Area: 21 acres

Feature named Lake

County Becker

Location T.141 N., R.41 W., sec. C 23

Names	Comments

Approved name

Name in use

Pronunciation

Area: 39 acres

Feature named Lake

County Becker

Location T.141 N., R.41 W., secs.23,24

Names	Comments

Approved name

Name in use

Pronunciation

Area: 30 acres

Feature named Lake

County Becker

Location T.141 N., R.41 W., secs.23,26

Names	Comments

Approved name

Name in use

Pronunciation

Area: 53 acres

Feature named Lake

County Becker

Location T.141 N., R.41 W., secs. 24, 25

Names	Comments

Approved name

Name in use

Pronunciation

Area: 33 acres

Feature named Lake

County Becker

Location T.141 N., R.41 W., sec. EC 26

Names	Comments

Approved name

Name in use

Pronunciation

Area: 25 acres

Feature named Lake

County Becker

Location T.141 N., R.41 W., sec. C 36

Names	Comments

Approved name

Name in use

Pronunciation

Area: 22 acres

Feature named Lake

County Becker

Location T.141,142 N.,R.41 W.,secs.3;34

Names	Comments

Approved name

Name in use

Pronunciation

Area: 21 acres

Feature named Lake

County Becker

Location T.142 N., R.41 W., sec. EC 2

Names	Comments

Approved name

Name in use

Pronunciation

Area: 11 acres

Feature named Lake

County Becker

Location T.142 N.,R.41 W.,sec. SW 2

Names	Comments

Approved name

Name in use

Pronunciation

Area: 29 acres

Feature named Lake

County Becker

Location T.142 N., R.41 W., secs.4,9

Names	Comments

Approved name

Name in use

Pronunciation

Area: 11 acres

Feature named Lake

County Becker

Location T.142 N., R.41 W., secs. 11, 14

Names	Comments

Approved name

Name in use

Pronunciation

Area: 11 acres

Feature named Lake

County Becker

Location T.142 N., R.41 W., secs.11,14

Names	Comments

Approved name

Name in use

Pronunciation

Area: 48 acres

Feature named Lake. Meandered.

County Becker

Location T.142 N., R.41 W., secs.14,15

Names	Comments

Approved name

Name in use

Pronunciation

Area: 21 acres

Feature named Lake

County Becker

Location T.142 N., R.41 W., secs.14,15,22,23

Names	Comments

Approved name

Name in use

Pronunciation

Area: 27 acres

Feature named Lake

County Becker

Location T.142 N.,R.41 W.,sec. EC 15

Names	Comments

Approved name

Name in use

Pronunciation

Area: 58 acres

Feature named Lake. Meandered.

County Becker

Location T.142 N., R.41 W., sec. W 17

Names	Comments

Approved name

Name in use

Pronunciation

Area: 25 acres

Feature named Lake

County Becker

Location T.142 N., R.41 W., sec. SW 17

Names**Comments**

Approved name

Name in use

Pronunciation

Area: 26

Feature named Lake

County Becker

Location T.142 N., R.41 W., sec. SE 19

Names	Comments

Approved name

Name in use

Pronunciation

Area: 41 acres

Feature named Lake

County Becker

Location T.142 N., R.41 W., sec. SE 20

Names	Comments

Approved name

Name in use

Pronunciation

Area: 23 acres

Feature named Lake

County Becker

Location T.142 N., R.41 W., secs.23,26

Names	Comments

Approved name

Name in use

Pronunciation

Area: 22 acres

Feature named Lake

County Becker

Location T.142 N., R.41 W., secs. SW 25, 36

Names**Comments**

Approved name

Name in use

Pronunciation

Area: 31 acres

Feature named Lake

County Becker

Location T.142 N.,R.41 W.,sec. 36

Names	Comments

Approved name

Name in use

Pronunciation

Area: 11 acres

Feature named Lake

County Becker

Location T.142 N., R.41 W., sec. SW 34

Names	Comments

Approved name

Name in use

Pronunciation

Area: 25 acres

Feature named Lake

County Becker

Location T.142 N., R.41 W., sec. NC 36

Names	Comments

Approved name

Name in use

Pronunciation

Area; 13 acres

Feature named Lake

County Becker

Location T.141 N.,R.41,42 W.,secs.6;1

Names	Comments

Approved name

Name in use

Pronunciation

Area: 16 acres

Feature named Lake

County Becker

Location T.141 N., R.41, 42 W., secs.18;13

Names	Comments

Approved name

Name in use

Pronunciation

Area: 41 acres

Feature named Lake

County Becker

Location T.142 N., R.41, 42 W., secs.19;24

Names	Comments

Approved name

Name in use

Pronunciation

Area: 21 acres

Feature named Lake

County Becker

Location T.138 N.,R.42 W.,sec. NE 7

Names	Comments

Approved name

Name in use

Pronunciation

Area: 18 acres

Feature named Lake

County Becker

Location T.138 N., R.42 W., sec. NW 8

Names	Comments

Approved name

Name in use

Pronunciation

Area: 21 acres

Feature named Lake

County Becker

Location T.138 N.,R.42 W.,secs. NW 16,17

Names	Comments

Approved name

Name in use

Pronunciation

Area: 15 acres

Feature named Lake

County Becker

Location T.138 N., R.42 W., sec. SC 20

Names**Comments**

Approved name

Name in use

Pronunciation

Area: 19 acres

Feature named Lake

County Becker

Location T.138 N.,R.42 W.,secs.20,21

Names	Comments

Approved name

Name in use

Pronunciation

Area: 18 acres

Feature named Lake

County Becker

Location T.138 N., R.42 W., sec. NW 21

Names**Comments**

Approved name

Name in use

Pronunciation

Area: 10 acres

Feature named Lake

County Becker

Location T.139 N., R.42 W., sec. NC 1

Names	Comments

Approved name

Name in use

Pronunciation

Area: 32 acres

Feature named Lake

County Becker

Location T.139 N.,R.42 W.,sec. NW 1

Names	Comments

Approved name

Name in use

Pronunciation

Area: 12 acres

Feature named Lake

County Becker

Location T.139 N.,R.42 W.,sec. WC 1

Names	Comments

Approved name

Name in use

Pronunciation

Area: 16 acres

Feature named Lake

County Becker

Location T.139 N.,R.42 W.,sec. WC 3

Names	Comments

Approved name

Name in use

Pronunciation

Area: 18 acres

Feature named Lake

County Becker

Location T.139 N.,R.42 W.,sec. C 6

Names	Comments

Approved name

Name in use

Pronunciation

Area: 20 acres

Feature named Lake

County Becker

Location T.139 N., R.42 W., sec. NC 7

Names	Comments

Approved name

Name in use

Pronunciation

Area: 17 acres

Feature named Lake

County Becker

Location T.139 N., R.42 W., sec.26

Names	Comments

Approved name

Name in use

Pronunciation

Area: 14 acres

Feature named Lake

County Becker

Location T.139 N., R.42 W., sec. NW 29

Names	Comments

Approved name

Name in use

Pronunciation

Area: 13 acres

Feature named Lake

County Becker

Location T.139 N., R.42 W., sec. NE 30

Names	Comments

Approved name

Name in use

Pronunciation

Area: 26 acres

Feature named Lake

County Becker

Location T.139,140 N.,R.42 W.,secs.6;31

Names	Comments

Approved name

Name in use

Pronunciation

Area: 16 acres

Feature named Lake

County Becker

Location T.140 N., R.42 W., sec. NE 2

Names	Comments

Approved name

Name in use

Pronunciation

Area: 25 acres

Feature named Lake

County Becker

Location T.140 N., R.42 W., secs.9,10

Names	Comments

Approved name

Name in use

Pronunciation

Area: 16 acres

Feature named Lake

County Becker

Location T.140 N., R.42 W., secs.26,27

Names	Comments

Approved name

Name in use

Pronunciation

Area: 60 acres

Feature named Lake

County Becker

Location T.140 N., R.42 W., secs.27,28

Names	Comments

Approved name

Name in use

Pronunciation

Area: 23 acres

Feature named Lake

County Becker

Location T.140 N., R.42 W., sec. EC 30

Names	Comments

Approved name

Name in use

Pronunciation

Area: 18 acres

Feature named Lake

County Becker

Location T.140 N., R.42 W., sec. NW 30

Names	Comments

Approved name

Name in use

Pronunciation

Area: 11 acres

Feature named Lake

County Becker

Location T.140 N., R.42 W., sec. NE 31

Names	Comments

Approved name

Name in use

Pronunciation

Area: 25 acres

Feature named Lake

County Becker

Location T.140,141 N.,R.42 W.,secs.4;34

Names	Comments

Approved name

Name in use

Pronunciation

Area: 27 acres

Feature named Lake

County Becker

Location T.141 N., R.42 W., sec. SC 1

Names	Comments

Approved name

Name in use

Pronunciation

Area: 29 acres

Feature named Lake

County Becker

Location T.141 N., R.42 W., sec. NE 2

Names	Comments

Approved name

Name in use

Pronunciation

Area: 32 acres

Feature named Lake

County Becker

Location T.141 N., R.42 W., sec.12

Names	Comments

Approved name

Name in use

Pronunciation

Area: 46 acres

Feature named Lake

County Becker

Location T.141 N., R.42 W., secs.13,24

Names	Comments

Approved name

Name in use

Pronunciation

Area: 21 acres

Feature named Lake

County Becker

Location T.141 N., R.42 W., sec.23

Names	Comments

Approved name

Name in use

Pronunciation

Area: 12 acres

Feature named Lake

County Becker

Location T.141 N., R.42 W., secs.23,24

Names	Comments

Approved name

Name in use

Pronunciation

Area: 89 acres

Feature named Lake

County Becker

Location T.141 N., R.42 W., secs.28,33

Names	Comments

Approved name

Name in use

Pronunciation

Area: 16 acres

Feature named Lake

County Becker

Location T.141 N., R.42 W., sec. WC 33

Names	Comments

Approved name

Name in use

Pronunciation

Area: 21 acres

Feature named Lake

County Becker

Location T.141,142 N.,R.42 W.,secs.3;34

Names	Comments

Approved name

Name in use

Pronunciation

Area: 12 acres

Feature named Lake

County Becker

Location T.142 N., R.42 W., secs.15,22

Names	Comments

Approved name

Name in use

Pronunciation

Area: 11 acres

Feature named Lake

County Becker

Location T.142 N., R.42 W., sec. NC 21

Names	Comments

Approved name

Name in use

Pronunciation

Area: 18 acres

Feature named Lake

County Becker

Location T.142 N., R.42 W., sec. EC 33

Names	Comments

Approved name

Name in use

Pronunciation

Area: 77 acres

Feature named Lake. Meandered.

County Becker

Location T.138,139 N.,R.42,43 W.,secs.6;31;1;36

Names	Comments

Approved name

Name in use

Pronunciation

Area: 30 acres

Feature named Lake

County Becker

Location T.139 N.,R.42,43 W.,secs.6;1

Names	Comments

Approved name

Name in use

Pronunciation

Area: 20 acres

Feature named Lake

County Becker

Location T.139 N., R.42, 43 W., secs.19;13,24

Names	Comments

Approved name

Name in use

Pronunciation

Area: 45 acres

Feature named Lake

County Becker

Location T.140 N., R.42,43 W., secs.31;36

Names**Comments**

Approved name

Name in use

Pronunciation

Area: 21 acres

Feature named Lake

County Becker

Location T.138 N., R.43 W., sec. NC 2

Names	Comments

Approved name

Name in use

Pronunciation

Area: 14 acres

Feature named Lake

County Becker

Location T.138 N.,R.43 W.,sec. NE 6

Names	Comments

Approved name

Name in use

Pronunciation

Area: 43 acres

Feature named Lake

County Becker

Location T.138 N.,R.43 W.,secs.6,7

Names**Comments**

Approved name

Name in use

Pronunciation

Area: 24 acres

Feature named Lake

County Becker

Location T.138 N.,R.43 W.,sec. 8

Names	Comments

Approved name

Name in use

Pronunciation

Area: 19 acres

Feature named Lake

County Becker

Location T.138 N., R.43 W., secs.8,17

Names	Comments

Approved name

Name in use

Pronunciation

Area: 50 acres

Feature named Lake. Meandered.

County Becker

Location T.138 N.,R.43 W.,secs.9,10

Names	Comments

Approved name

Name in use

Pronunciation

Area: 68 acres

Feature named Lake. Meandered.

County Becker

Location T.138 N., R.43 W., sec. C 10

Names	Comments

Approved name

Name in use

Pronunciation

Area: 36 acres

Feature named Lake. Meandered.

County Becker

Location T.138 N., R.43 W., sec. NE 10

Names	Comments

Approved name

Name in use

Pronunciation

Area: 28 acres

Feature named Lake

County Becker

Location T.138 N., R.43 W., secs.10,11

Names	Comments

Approved name

Name in use

Pronunciation

Area: 29 acres

Feature named Lake

County Becker

Location T.138 N., R.43 W., sec. NW 14

Names	Comments

Approved name

Name in use

Pronunciation

Area: 47 acres

Feature named Lake

County Becker

Location T.138 N., R.43 W., secs.14,15

Names	Comments

Approved name

Name in use

Pronunciation

Area: 18 acres

Feature named Lake

County Becker

Location T.138 N.,R.43 W.,sec. EC 15

Names	Comments

Approved name

Name in use

Pronunciation

Area: 26 acres

Feature named Lake

County Becker

Location T.138 N., R.43 W., sec. SW 17

Names**Comments**

Approved name

Name in use

Pronunciation

Area: 26 acres

Feature named Lake

County Becker

Location T.138 N., R.43 W., sec. WC 27

Names	Comments

Approved name

Name in use

Pronunciation

Area: 19 acres

Feature named Lake

County Becker

Location T.138 N., R.43 W., sec. EC 28

Names	Comments

Approved name

Name in use

Pronunciation

Area: 10 acres

Feature named Lake

County Becker

Location T.138 N.,R.43 W.,sec. NC 28

Names	Comments

Approved name

Name in use

Pronunciation

Area: 14 acres

Feature named Lake

County Becker

Location T.138 N., R.43 W., sec. SW 28

Names	Comments

Approved name

Name in use

Pronunciation

Area: 38 acres

Feature named Lake

County Becker

Location T.138 N., R.43 W., secs.28,33,34

Names	Comments

Approved name

Name in use

Pronunciation

Area: 36 acres

Feature named Lake

County Becker

Location T.138 N., R.43 W., secs.33,34

Names	Comments

Approved name

Name in use

Pronunciation

Area: 18 acres

Feature named Lake

County Becker

Location T.139 N., R.43 W., sec. NE 1

Names	Comments

Approved name

Name in use Little Boyer Lake

Pronunciation

Area: 43 acres

Feature named Lake. Meandered

County Becker

Location T.139 N., R.43 W., sec. C 1

Names	Comments

Approved name

Name in use

Pronunciation

Area: 18 acres

Feature named Lake

County Becker

Location T.139 N., R.43 W., sec. NW 1

Names	Comments

Approved name

Name in use

Pronunciation

Area: 15 acres

Feature named Lake

County Becker

Location T.139 N.,R.43 W.,sec. NC 6

Names	Comments

Approved name

Name in use

Pronunciation

Area: 17 acres

Feature named Lake

County Becker

Location T.139 N., R.43 W., sec. SE 6

Names	Comments

Approved name

Name in use

Pronunciation

Area: 18 acres

Feature named Lake

County Becker

Location T.139 N.,R.43 W.,secs. NE 7,8

Names	Comments

Approved name

Name in use

Pronunciation

Area: 11 acres

Feature named Lake

County Becker

Location T.139 N., R.43 W., sec. NW 8

Names	Comments

Approved name

Name in use

Pronunciation

Area: 33 acres

Feature named Lake

County Becker

Location T.139 N., R.43 W., secs.9,16

Names	Comments

Approved name

Name in use

Pronunciation

Area: 16 acres

Feature named Lake

County Becker

Location T.139 N.,R.43 W.,sec. C 18

Names	Comments

Approved name

Name in use

Pronunciation

Area: 18 acres

Feature named Lake

County Becker

Location T.139 N.,R.43 W.,sec. NE 19

Names	Comments

Approved name

Name in use

Pronunciation

Area: 24 acres

Feature named Lake

County Becker

Location T.139 N., R.43 W., sec. SE 19

Names	Comments

Approved name

Name in use

Pronunciation

Area: 36 acres

Feature named Lake

County Becker

Location T.139 N., R.43 W., secs.20,29

Names	Comments

Approved name

Name in use

Pronunciation

Area: 46 acres

Feature named Lake

County Becker

Location T.139 N., R.43 W., sec. NW 28

Names	Comments

Approved name

Name in use

Pronunciation

Area: 41 acres

Feature named Lake

County Becker

Location T.139 N., R.43 W., sec. NW 33

Names	Comments

Approved name

Name in use

Pronunciation

Area: 16 acres

Feature named Lake

County Becker

Location T.139 N.,R.43 W.,sec. C 34

Names	Comments

Approved name

Name in use

Pronunciation

Area: 18 acres

Feature named Lake

County Becker

Location T.139 N., R.43 W., secs.34,35

Names	Comments

Approved name

Name in use

Pronunciation

Area: 18 acres

Feature named Lake

County Becker

Location T.140 N., R.43 W., secs.23,26

Names	Comments

Approved name

Name in use

Pronunciation

Area: 72 acres

Feature named Lake

County Becker

Location T.140 N., R.43 W., secs.26,27

Names	Comments

Approved name

Name in use

Pronunciation

Area: 58 acres

Feature named Lake

County Becker

Location T.140 N., R.43 W., sec. NW 27

Names	Comments

Approved name

Name in use

Pronunciation

Area: 20 acres

Feature named Lake

County Becker

Location T.140 N., R.43 W., sec. SW 27

Names	Comments

Approved name

Name in use

Pronunciation

Area: 40 acres

Feature named Lake

County Becker

Location T.142 N., R.43 W., secs.3,4

Names	Comments

Approved name

Name in use

Pronunciation

Area: 47 acres

Feature named Lake

County Becker

Location T.142 N., R.43 W., sec. SC 6

Names	Comments

Approved name

Name in use

Pronunciation

Area: 25 acres

Feature named Lake

County Becker

Location T.142 N., R.43 W., sec. WC 6

Names	Comments

BECKER COUNTY

Unfinished File

LAKE

co. Becker

NAME

Shell Lake

REF

Kilpillon - Chippewa Names

(page) 465

PRON

STATUS

OTHER NAMES

Ga-tchigudjiwegumag-sagaiigun

EXACT SITE

T

R

AREA &
DIMENS

TWP

GEN

LOC

Description &
Name Origin

Was originally named Ga-tchigudjiwegumag-sagaiigun by the Chippewa Indians, which means The-lake-lying-near-the-mountain.

3-5-40

Raymond B. Pool

7.

NATURAL
FEATURE

BEACH

Co BECKER

NAME

ALJOE BEACH

REF

1929 STD ATLAS 38

(page)

AREA &
DIMENS

PRON

OTHER
NAMES

EXACT
SITE

SE 4 SEC 3

T

139

R

40

TWP

ERIE

GEN
LOG

Description &
Name Origin

4/26-42

Frank Schowabr

4.

BECKER.

NAME ANTHON (village) CO V. V. MINN ANNALS

PRON REF ST. PAUL DAILY PRESS P. 2. COL. 2. 4/25/1872 (page)

OTHER NAMES [MILTON] PO HIST

EXACT SITE T R TWP

GEN LOC CO ST

FIRST SETTLED PLAT INCORP

Name Origin & Remarks: A railway village, on N. P. R. R.

6/10/41 F. Buerhoff

ITEM, No 554, P. Peterson

RECEIVED
MARCH 1944

LEVEL

ENCLOSURE

FOR
LEAD

83
80

STATE
EXCISE

1

2

121

NUMBER
1212

12

(1212)

1212

(1212)

4.

VILLAGE

Co Becker (Hennepin P.)

NAME Atwood

REF Sur. Dir 1937-38. 40
(page)

PRON _____ PO HIST ?

OTHER NAMES _____ CO ST? _____

EXACT SITE _____ T _____ R _____ TWP _____

GEN LOC A station on the MN & S R.R. ~~FIRST SETTLED~~
9 miles south of the Luce line junction

PLAT _____ INCORP _____

Description & Name Origin Atwood, Becker County. A station on the MN & S R.R. 9 miles south of the Luce line junction

5/3/40

7. NATURAL FEATURE Island Co ?

NAME Bear Island REF 1907 Wilcox Becker 60-207
(page)

PRON AREA & DIMENS

OTHER NAMES

EXACT SITE T R TWP

GEN LOC

Description & Name Origin the Bear Island outbreak, caused by dissatisfaction with treaty of April 18, 1867

6-12-40

[Signature]

R 5/8/41

11.

Becker

??

Co -----

MISCELLANEOUS -----

MUN -----

Detroit Lakes Tribune, Nov. 13, 1941

NAME ----- Berkshire Park ----- REF -----

(page) -----

PRON ----- EST -----

OTHER NAMES ----- GEN LOC -----

EXACT SITE ----- T ----- R ----- TWP -----

Description &
Name Origin

So appears in realty transfer recording

gvm 11/14/41

7.

NATURAL
FEATURE

?

Co. BECKER

NAME BIRCH HILL REF 1929 STD ATLAS 28 (page)

AREA &
DIMENS

PRON

OTHER
NAMES

EXACT SITE SW 1/4 SEC 19 T 138 R 41 TWP LAKEVIEW

GEN
LOC

Description &
Name Origin

2/26-42
Frank Schowal

4.

NAME BIRCHWOOD (village) CO Becker

PRON REF 1907 Wilson - Becker Co 282
(Page)

OTHER NAMES PO HIST

EXACT SITE T R TWP

GEN LOC near White Earth CO ST?

FIRST SETTLED

PLAT INCORP

Name Origin
& Remarks:

5/12/41 Rose

4.

NAME E. M. Britts & Co's Mill CO Becker
(village)PRON _____ REF N. H. Winchell - Vol 2 - p 655
(page)

OTHER NAMES _____ PO HIST _____

EXACT SITE 7 T 140 N R 36 W TWP CarsonvilleGEN LOC On Straight river at Carson city CO ST ?

FIRST SETTLED _____ PLAT _____ INCORP _____

Name Origin
& Remarks:

Manufacturing flour and lumber. Fifteen feet,
head, raising Straight Lake five feet.

6-2-1944 - Walter O. Luck

4.

NAME

Boston colony
(village)

CO

Becker?

Mpls Trib. Feb 1-1877

PRON

REF

Cal 1

4
(page)

OTHER
NAMES

PO
HIST

EXACT
SITE

T

R

TWP

GEN
LOC

CO
ST?

FIRST
SETTLED

PLAT

INCORP

Name Origin
& Remarks:

Col. George H. Johnson, of Detroit, Becker County, the founder of the Boston colony, is coming to Mpls. to live and educate his children.

G.S.

1360 Hagstrom

W. H. H. H. H.

W. H. H. H. H.

LEVEL

100000

DELETED

LEVEL

TOP

OF

214

10

SIZE

BYVOL

NUMBER

OF

1000

10

LEVEL

1000

(info)

NO. 1

10

NO. 2

11.

MISCELLANEOUS

??

Co Becker

MUN

Detroit Lakes Tribune, Nov. 13, 1941

NAME

Buffalo Prairie

REF

(page)

PRON

EST

OTHER

GEN

NAMES

LOC

EXACT

SITE

T

R

TWP

Description &
Name Origin

News under this column heading.

gvm 11/14/41

7.

NATURAL
FEATURE

Prairie

Co. Becker

NAME

Buffalo

REF

N.H. Stinchcomb - Vol 7 page 60

(page)

AREA &
DIMENS

PRON

OTHER
NAMESEXACT
SITE

T 140 N R 41 W TWP Richwood

GEN

LOC

Description &
Name Origin

6-10-1941 - Walter Gust

7. NATURAL FEATURE BEACH Co BECYER

NAME BURRITT BEACH REF 1929 STD ATLAS 28
(page)

PRON _____ AREA & DIMENS _____

OTHER NAMES _____

EXACT SITE E 1/2 SEC 12 T 138 R 41 TWP LAKEVIEW

GEN LOG _____
Description & Name Origin _____

2/26-42

Frank Schowch

5.

NAME CAROLL LAKE (lake) ----- CO BECKETT OTTERTAIL

PRON ----- REF Eddy's LAKE SURVEY 9-62 (2/44-40)
(page)

OTHER NAMES FISHER LAKE -----

EXACT SITE sec 1 6 36 31 ----- T 137 138 R 39-40W

TWP BURLINGTON ----- AREA & DIMENS 113 acres

GEN LOC Max FRAZEE ----- STATUS Max depth 28'

Name Origin outlet - to OTTERTAIL RIVER etc.
& Remark:

Inlet - none.

3/12-41 G. W. Garrison

5.

NAME CARROL LAKE (lake) CO BECKER OTTER TAIL

PRON _____ REF 1940 ATLAS OF MINN. HWYS. 3 1
(page) 56 1

OTHER NAMES _____

EXACT see 1 137 40 HOBART
SITE see 36 T 138 R 40 BURLINGTON

TWP _____ AREA & DIMENS _____

GEN _____ STATUS _____
LOC _____

Name Origin & Remarks:

name of lake appears on OTTER TAIL county map only, and taken from that map

9/2-41 gastrow

5.

NAME

CARROLL LAKE
(lake)

CO

Becker

PRON

REF

MAP
Poxham Quad. 1915
(page)

OTHR
NAMES

EXACT
SITE

Sec. 36

T

138N.

R

40W.

T.P

BURLINGTON

AREA &
DIMENS

GEN
LOC

1 mile S.E. from the
village of Fossil

STATUS

Name Origin
& Remark

Part of lake in Otter Tail County.

3/13/41

Hogin

5.

NAME ----- Carroll ----- CO Becker -----
(lake)

PRON ----- REF 1928 Lake Gaz. ----- 13 -----
(page)

OTHER NAMES -----

EXACT SITE ----- Section 31 36 ----- T ----- 138 ----- R ----- 39-40 -----

TWP ----- AREA & DIMENS ----- 36.05 -----
(Gross acreage 76.95, bal in Ottertail Co.)

GEN LOC ----- STATUS -----

Name Origin
& Remark:

bpc. 1.24.41.

5.

NAME CARROLL LAKE (lake) CO BECKER

Minnesota Map Co. Standard

PRON _____ REF COUNTY MAP 1914
(page)

OTHER NAMES _____

EXACT see 31 T 138N R 39W SILVER LEAF Twp
SITE see 36-35 T 138N R 40W BURLINGTON

TWP SILVER LEAF BURLINGTON AREA & DIMENS _____

GEN about 1 mile SE of
LOC Trappe village STATUS _____

Name Origin
& Remarks:

*Name penciled in on map
part of lake lies in Otter Tail County*

11/29-40 *L. H. Gastrow*

5.

LAKE

Co. *Becker and Ottertail*

NAME

Carroll Lake

REF

*Perham 12/15**Quad Map*

(page)

PRON

STATUS

OTHER
NAMES

EXACT

SITE

*sec. 6 Horman twp, Otter Tail Co.
sec. 1 Hobart twp, Otter Tail Co.**sec. 36 Burlington twp, Becker Co.**T 137-138 N R 39-40 W**sec. 31, Silver Leaf twp, Becker Co.*AREA &
DIMENS*Altitude 1362*

TWP

Burlington and Silver Leaf, Becker Co.

GEN

LOC

*Horman and Hobart, Otter Tail Co.**1/2 mi west of Murphy Lake*Description &
Name Origin*Larger portion of lake lies in Hobart twp.**Scholz**6/27/40*

9.

PARK CHIPPEWA PARK Co BECKER

NAME REF 1929 STD ATLAS 39 (page)

PRON AREA & DIMENS

OTHER NAMES EST

EXACT SITE SE 1/4 SEC 3 T 139 R 41 TWP DETROIT

GEN LOC Description & Name Origin

726-42 Frank Schowals

7. NATURAL
FEATURE = GROVE -----

Co BECKER -----

NAME CLARKS ----- REF 1929 STD ATLAS 39
(page)

PRON ----- AREA &
DIMENS -----

OTHER
NAMES -----

EXACT
SITE NE 1/4 SEC 10 T 139 R 41 TWP DETROIT -----

GEN
LOG -----

Description &
Name Origin

2/26-42

Frank Schowale

4.

NAME Collins Corner CO Becker
(village)

Detroit Lakes Tribune, Nov. 13, 1941

PRON REF (page)

OTHER PO
NAMES HIST

EXACT T R TWP
SITE

GEN CO
LOC ST?

FIRST PLAT INCORP
SETTLED

Name Origin
& Remarks:

4. MILL SITE

NAME COMMONWEALTH COMPANY SAWMILL CO Becker
(village)

PRON _____ REF 1907 Wilcox-Becker Co 278

(Page)

OTHER NAMES _____ PO HIST _____

EXACT SITE _____ T 138 R 40 TWP Burlington

GEN LOC at Detroit - where Frazer now stands CO ST? _____

FIRST SETTLED _____

PLAT _____ INCORP _____

Name Origin & Remarks:

on original plat of Detroit, this "mill property" is shown where their mill stood.

5/12/41 Rose

4. SAWMILL

NAME COMMONWEALTH SAWMILL CO Becker
(village)

PRON _____ REF 1907-Wilcox-Becker Co 129
(Page)

OTHER NAMES _____ PO HIST _____

EXACT SITE _____ T _____ R _____ TWP _____

GEN LOC on Ottertail river CO ST? _____

FIRST SETTLED _____

PLAT _____ INCORP _____
Name Origin
& Remarks:

5/7/41 Rose

11. MISCELLANEOUS MONUMENT Co BECKER
 NAME COOK MONUMENT MUN Detroit Lakes
 REF Stewart Taylor Duluth
 (Page)

PRON _____ EST _____

OTHER NAMES _____ GEN _____
 _____ LOC _____

EXACT SITE sec. 22 T 139 R 42 TWP AWDUBON

Description & Name Origin Scene of the Cook Indian Massacre.

T. & R. taken from 1934 Becker Co. map.

12-10-41 Hall.

9.

PARK

PARK

Co

BECIER

NAME

CORMORANT PARK

REF

1929 ST. ATLAS 26

(page)

PRON

AREA &
DIMENS

OTHER
NAMES

EST

EXACT
SITE

SE 1/4 SEC 11

T

138

R

43

TWP

CORMORANT

GEN
LOC

Description &
Name Origin

2/26-40

Frank Schoenher

4.

NAME Cormorant Flouring Mills CO Becker
(village)

PRON _____ REF N.H. Winchell - Vol 2 - p 65
(page)

OTHER NAMES _____ PO HIST _____

EXACT SITE _____ T 128N R 43W TWP CORMORANT (?)

GEN LOC On the outlet from Cormorant Lake. CO _____ ST? _____

FIRST SETTLED _____ PLAT _____ INCORP _____

Name Origin
& Remarks:

17 feet head

6-4-1941. Walter A. Smith

7. NATURAL FEATURE BEACH Co BECKER

NAME COTTON LAKE REF 1929 STD ATLAS 58
(page)

PRON _____ AREA & DIMENS _____

OTHER NAMES _____

EXACT SITE SE 1/4 SEC 11 T 139 R 40 TWP ERIE

GEN LOG _____
Description & Name Origin

236-42

Frank Schowalter

7.

NATURAL
FEATURE

BEACH

Co. BELKER

NAME

CURFMAN BEACH

REF

1929 STO. ATLAS

28
(page)

PRON

AREA &
DIMENSOTHER
NAMESEXACT
SITE

N.W. 1/4 SEC 10

T

138 R 41

TWP

LAKEVIEW

GEN
LOCDescription &
Name Origin

3/22-42

Frank Schowalter

10. URBAN Co Beltrami
FEATURE park

MUN Bemidji

NAME Bemidji Library Park

REF Bemidji Dly Pioneer-6/24/40 p 5 (3)
(page)

PRON EST

OTHER NAMES AREA & DIMENS

LOCATION on shore of Lake Bemidji
Description & Name Origin surrounding Carnegie Library

11.

??

Becker

Co _____

MISCELLANEOUS _____

MUN _____

Detroit Lakes Tribune, Nov. 13, 1941

NAME _____

Dacotah Beach

REF _____

(page) _____

PRON _____

EST _____

OTHER
NAMES _____

GEN
LOC _____

EXACT
SITE _____

T _____

R _____

TWP _____

Description &
Name Origin

News column heading

76

NAME DAKOTA BEACH CO BECKER

NATURAL FEATURE ----- REF 1929 STD ATLAS 28
(page)

PRON ----- AREA & DIMENS -----

OTHER NAMES -----

EXACT SITE SW 1/4 SEC 28 T 138 R 41 TWP LAKEVIEW

GEN LOC -----

Name Origin
& Remarks:

4/26-42
Frank Schowab

4. VILLAGE Trading Post, Co. Becker.

NAME L'etrait Lake REF 1907- Wilson Becker Co. 371 (page)

PRON PO HIST

OTHER NAMES CO ST?

EXACT SITE T 138 R 41 TWP Lake View

GEN LOC FIRST SETTLED

PLAT INCORP

Description & Name Origin Run by Donald McDonald for one or two years app. ~~was in city of 1854 or 1855~~ on the little prairie a little west of the Pelican River inlet.

6-18-40

R 5/12/41

Morgan.

7.

NATURAL
FEATURE

Prairie

Co

Becker

NAME

Detroit Prairie

1907
REF

Wilcox Becker Co 541.

(page)

PRON

AREA &
DIMENSOTHER
NAMESEXACT
SITE

139 41 - Detroit
T 139 R 40 TWP E. Eie.

GWN
LOCDescription &
Name Origin

Between Detroit Fountain and Detroit

Lake

7-1-40

R 5/15/41

Morgan

7.

NATURAL
FEATURE

Prairie

Co *Becker*

NAME

Detroit Prairie

1907-*Wildcat* *Becker* Co - 576
REF (page)

PRON

AREA &
DIMENS

OTHER
NAMES

EIGHT
SECT

T

R

TWP

?

GEN
LOC

Description &
Name Origin

*East of the timber belt in Detroit Twp.
One of the larger prairies in Becker County*

5240

R 5/15/41

A. Morgan

4.

NAME Detroit Flouring Mills CO Becker
(village)PRON _____ REF N.H. Winchell. Vol. 7 p. 655
(page)

OTHER NAMES _____ PO HIST _____

EXACT SITE ? T 139N R 4, N TWP DetroitGEN CO _____
LOC 1/2 mile southeast from Detroit ST?

FIRST SETTLED _____ PLAT _____ INCORP _____

Name Origin

& Remarks:

Truquet head.6-4-1941 - Wall. Auth

7. NATURAL
FEATURE

Forest

Co. Becker ??

NAME

Detroit Woods.

1907-
REF Wilcox Becker 237
(page)

AREA &
DIMENS

PRON

OTHER
NAMES

EXACT
SITE

T 139[?] R 41[?] TWP Detroit ?

GEN
LOC

Description &
Name Origin

Grading being done in October 1870 for the
S.P. Ry in the Detroit Woods.

6-17-40

R 5/9/41

R. Morgan

11.

C. ¹¹⁰ BECKER

MISCELLANEOUS

FARM

MUN

NAME

EBERLIN FARM

REF

1929 STD ATLAS 33
(page)

PRON

EST

OTHER
NAMES

GEN
LOC

EXACT
SITE

S.E. 1/4 SEC 20

T

138

R

36

TWP

PUNEBERG

Description &
Name Origin

4/25-42
Frank Schowabr

6.

NAME EGG RIVER (stream) CO Becker
Eddys

PRON _____ REF Lake Survey (9-321) - 3-4-40
(page)

OTHER NAMES _____

SOURCE COUNTY ? MOUTH COUNTY ? MILES _____

SOURCE ? SEC _____ T _____ R _____ TWP _____

DIRECTION & AREA DRAINED near Poundsfard (sic)

MOUTH Ottetail River SEC _____ T _____ R _____ TWP _____

Name Origin & Remarks

7 laws through Egg lake (Lower) (9-111)

3/13/41

Roe

6.

STREAM

SOURCE
COUNTY

Becker

MOUTH
COUNTY

NAME

Egg River

REF

Upham

37
(page)

PRON

MILES

OTHER
NAMES

SOURCE

Egg Lakes

SEC

T

R

TWP

DIRECTION &
AREA DRAINED

West of Round Lake, Outflows from Egg Lakes

MOUTH

SEC

T

R

TWP

Description &
Name OriginOpibway translation referring to nests
and eggs of water loving birds

6.

NAME Elbow Lake creek CO ?? Becker ??
(stream)

Mpls Sun. Tribune of April 27, 1941

PRON REF (back page sports section)

(page)

OTHER NAMES

SOURCE COUNTY

MOUTH COUNTY

MILES

SOURCE

SEC

T

R

TWP

DIRECTION & AREA DRAINED

MOUTH

SEC

T

R

TWP

Name Origin & Remarks:

Recommended for trout fishing.

"Near Detroit Lakes."

gvm 4/30/41

5.

NAME ELIZABETH LAKE ??? CO Becker ??
(lake)

PRON _____ REF 1907 Wilcox-Becker Co-449
(page)

OTHER NAMES _____

EXACT SITE _____ T 138 R 43

TWP Cormorant AREA & DIMENS _____

GEN LOC ?? STATUS _____

Name Origin & Remark:

[Reported under chapter on Cormorant twp.]

Two drawings occurred on 5/31/1874 at "Elizabeth". 5/14/11 Rose
(May refer to a lake at village or may be the lake name.)

7.

NAME ELM GROVE CO BECKER

NATURAL
FEATURE _____ REF 1929 STD ATLAS 28
(page)

PRON _____ AREA &
DIMENS _____

OTHER
NAMES _____

EXACT
SITE N 1/2 SEC 20 T 138 R 41 TWP LAKEVIEW

GEN
LOC _____

Name Origin
& Remarks:

2/26-42

Frank Schowabr.

85

1900
1901
1902
1903
1904
1905
1906
1907
1908
1909
1910
1911
1912
1913
1914
1915
1916
1917
1918
1919
1920

NOV
DEC

1910
1911
1912
1913
1914
1915
1916
1917
1918
1919
1920

1910
1911
1912
1913
1914
1915
1916
1917
1918
1919
1920

1910
1911
1912
1913
1914
1915
1916
1917
1918
1919
1920

JANUARY
FEBRUARY
MARCH
APRIL
MAY
JUNE
JULY
AUGUST
SEPTEMBER
OCTOBER
NOVEMBER
DECEMBER

1910
1911
1912
1913
1914
1915
1916
1917
1918
1919
1920

1910
1911
1912
1913
1914
1915
1916
1917
1918
1919
1920

1910
1911
1912
1913
1914
1915
1916
1917
1918
1919
1920

7. NATURAL
FEATURE

P

Co. BECKER

NAME

ENGLEWOOD

REF

1929 STA ATLAS 39
(page)

AREA &
DIMENS

PRON

OTHER
NAMES

EXACT
SITE

NE 1/4 Sec 9

T

139

R

41

TWP

DETROIT

GEN
LOC

Description &
Name Origin

3/26-42

Frank Schowalter

11.

MISCELLANEOUS

FARM

Co

BECHEA

MUN

NAME

EVERGREEN

REF

1929 STO ATLAS 26

(Page)

PRON

EST

OTHER
NAMESGEN
LOCEXACT
SITE

N 1/2 SEC 19

T

138

R

43

TWP

CORIMORANT

Description &
Name Origin

7/23-42

Frank Schowalter

4.

VILLAGE

Co Becker -----

NAME Fair Hills ----- REF Ser: Dir 1937-38 ----- (page) 75

PRON ----- PO Mail Detroit Lakes
~~HIST~~

OTHER NAMES ----- CO ST?

EXACT SITE ----- T ----- R ----- TWP -----

GEN ? ----- FIRST SETTLED -----
LOC

PLAT ----- INCORP -----
Description & Name Origin 5/23/40 Schicak

7.

NATURAL
FEATURE

BEACH

Co. BECKER

NAME

FAIRHAVEN BEACH

REF

1929 STD ATLAS 28

(page)

AREA &
DIMENS

PRON

OTHER
NAMES

EXACT
SITE

SE 1/4 SEC 17

T

138 R 41

TWP

LAKEVIEW

GEN
LOC

Description &
Name Origin

426-42

Frank Schowen

7.

NATURAL
FEATURE

BEACH

Co. BECITER

NAME FERN BEACH REF 1929 STU ATLAS 28
(page)AREA &
DIMENS

PRON

OTHER
NAMESEXACT
SITE NW 1/4 SEC 30 T 138 R 41 TWP LAKEVIEWGEN
LOCDescription &
Name Origin

2/26-42

Frank Schwaab

6.

NAME FISH HOOK RIVER CO Becker
(stream)

PRON _____ Eddy's
REF Lake Survey 9-40 (N.D.)
(page)

OTHER NAMES _____

SOURCE COUNTY _____ MOUTH COUNTY _____ MILES _____

SOURCE _____ SEC _____ T _____ R _____ TWP _____

DIRECTION & AREA DRAINED near Two Inlets

MOUTH Straight River SEC _____ T _____ R _____ TWP _____

Name Origin
& Remarks

3/14/41

Pro

5.

NAME FISHER LAKE (lake) CO BECKER

PRON _____ REF ^{Eddy's} LAKE SURVEY 9-62 (2/14-40)
(page)

OTHER NAMES CAROLL LAKE

EXACT SITE sec 11 61 361 31 T 137-138 R 39-40W

TWP BURLINGTON 2 2 AREA & DIMENS 113 acres

GEN LOC near FRAZEE STATUS max depth 28'

Name Origin & Remark: outlet - to OTTER TAIL RIVER etc.
Inlet - none

3/12-41 SW Zastrow

7. NATURAL FEATURE BEACH Co BECKER

NAME FLOYD LAITE REF 1929 STD ATLAS 39
(page)

PRON _____ AREA & DIMENS _____

OTHER NAMES _____

EXACT SITE N.W. 1/4 SEC 15 T 139 R 41 TWP DETROIT

GEN LOG _____
Description & Name Origin _____

326-42
Frank Schowals.

7. NATURAL FEATURE = POINT ----- Co BECKER -----

NAME FLOYD LAKE ----- REF 1929 STD. ATLAS 39
(page)

PRON ----- AREA & DIMENS -----

OTHER NAMES -----

EXACT SITE S.W. 1/4 SEC 10 ----- T 139 ----- R 41 ----- TWP DETROIT -----

GEN LOG -----
Description & Name Origin -----

3/26-42

Frank Schowabr

7.

NATURAL
FEATURE

Hill.

Co

Becker

NAME

Fox Hill.

1907
REF

Wilcox Becker Co.

327.
(page)

PRON

AREA &
DIMENSOTHER
NAMESEXACT
SITE

T. 139

R 41

TWP

Detroit

GEN
LOC

in City of Detroit

Description &
Name Origin

~~now~~ The home-site of Samuel J Fox, who
built here in 1870. Now a part of city of Detroit.

6-19-40

R 5/12/41

Morgan

7.

NATURAL
FEATURE

HILL

Co

Becker

NAME

Fox Hill

REF

1907 Wilcox-Becker 330
(page)

PRON

AREA &
DIMENSOTHER
NAMESEXACT
SITE

T

139

R

41

TWP

Detroit

GEN
LOCDescription &
Name Origin

First marriage in this twp. performed at residence
of Samuel J. Fox, then residing on Fox Hill.

now in the heart of the village of Detroit.

5/17/41

Rose

7.

NATURAL
FEATURE

HILL

Co

Becker

NAME

Fox's Hill

REF

1907 Wilcox-Becker Co. 480

(page)

PRON

AREA &
DIMENSOTHER
NAMESEXACT
SIZE

T

139

R

41

TWP

Detroit

GEN "

LOC

just back of where Hotel Minnesota now stands" - in Detroit village.

Description &

Name Origin

5/14/41 P. M.

11.

??

Becker

Co -----

MISCELLANEOUS -----

MUN -----

Hollywood Park

Detroit Lakes Tribune, Nov. 13, 1941

NAME -----

REF ----- (page) -----

PRON ----- EST -----

OTHER ----- GEN -----

NAMES ----- LOC -----

EXACT -----

SITE ----- T ----- R ----- TWP -----

Description &
Name Origin

Realty transfer so records

9.

PARK

PARK

Co

BECKER

NAME

HOLLYWOOD

REF

1929 3RD ATLAS

28

(page)

PRON

AREA &
DIMENSOTHER
NAMES

EST

EXACT
SITE

SW 1/4 SEC 19

T

138

R

41

TWP

LAKEVIEW

GEN
LOCDescription &
Name Origin

426-42

Frank Schaub

8. ARTIFICIAL
FEATURE

Trail or Road

T 141 N - R 36 W

Co

Becker

NAME

Itasca Trail

1907
REF

Wilcox Becker 60-6 89.
(page)

AREA &
DIMENS

PRON

OTHER
NAMES

EST

EXACT
SITE

T

141

R

36

TWP

Two Inlets

GEN
LOC

Description &
Name Origin

"Father Hennepin crossed this town ship while re-
turning from his explorations of the headwaters of the Mississippi;
part of his trail is still in existence and is known as the Itasca
Trail. To him belongs the honor of being the first white man to
enter (Two Inlets) town ship.

7-9-40

R 5/20/41

R. J. Morgan

9.

PARK STATE PARK

HUBBARD
C. BECKER CLEAR WATER

1940 ATLAS OF

NAME ITASCA STATE PARK

REF MINN. HVYS

Sheet
(page) 3-2
15-1
29-1

AREA &
DIMENS

PRON

OTHER
NAMES

EST

EXACT
SITE

R

GEN
LOC

Description &
Name Origin

~~see 6~~ ----- T 47 EST 35 ----- CLOVER HUBBARD CO.
~~see 6, 7, 17, 18, 19, 20, 29, 30, 31, 32, 143~~ ----- 30 ----- LAKE ALICE HUBBARD CO.
~~see 1 to 36~~ ----- T 143 ----- 36 ----- CLEAR WATER CO.
~~see 1, 2, 3, 4, 5, 6~~ ----- R 36 ----- TWP SAVANNAH BECKER CO.

9/3-41 Zastrow

7.

NATURAL
FEATURE

Grove

Co

Becker

NAME

Kittleson's Grove

REF

1907 Wilcox Becker Co 532

(page)

PRON

AREA &
DIMENSOTHER
NAMESEXACT
SIZE

S 16

T 140

R 43

TWP

Cuba.

GEN
LOC

on Buffalo river

Description &
Name Origin

5/15/41 Rose

4.

NAME Lake Center CO Becker
(village) Detroit Lakes Tribune, November 13, 1941
PRON REF p 2, col. 3
10 (page)
OTHER NAMES PO HIST
EXACT SITE T R TWP
GEN LOC CO ST?
FIRST SETTLED PLAT INCORP

Name Origin
& Remarks:

✓ Schroeder family, formerly of near Comorant, move to
John Olson farm near Lake Center.

11.

Co Becker

MISCELLANEOUS

??

MUN

Detroit Lakes Tribune, Nov. 13, 1941

NAME

West Lake Center

REF

(page)

PRON

EST

OTHER
NAMES

GEN
LOC

EXACT
SITE

T

R

TWP

Description &
Name Origin

News column heading.

4.

NAME LAKE SIDE ✓ (village) CO BECKER

MINN ANNALS

PRON _____ REF ST. PAUL DAILY PRESS P. 2. COL. 2. 4/25/1872 (page)

OTHER NAMES [MARION] PO HIST _____

EXACT SITE _____ T _____ R _____ TWP _____

GEN LOC On N. P. R. R. CO ST _____

FIRST SETTLED _____ PLAT _____ INCORP _____

Name Origin

& Remarks: a railway village.

6/9/41 F. Brenhoff

ITEM NO 554. P. Peterson

STANDARD
MIND

FOC
SER

TYPE
SERIAL

NUMBER
SERIAL

NAME

DATE

TIME

PLACE

(117-110)

01
00

1125

1121
00

1121

(11-10)

00

11.

Co Becker

MISCELLANEOUS ??

MUN

NAME Lakeview Beach REF Detroit Lakes Tribune, Nov. 13, 1941 (page)

PRON EST

OTHER NAMES GEN LOC

EXACT SITE T R TWP

Description & Name Origin Realty transfer so records

7.

NATURAL
FEATURE

BEACH

Co. BECKER

NAME LAKEVIEW BEACH

REF 1929 STD ATLAS 28

(page)

PRON

AREA &
DIMENSOTHER
NAMESEXACT
SITE

SE 1/4 SEC 30 T 138 R 41 TWP LAKEVIEW

GEN
LOCDescription &
Name Origin

2/26-42

Frank Schowals

7. NATURAL FEATURE BEACH Co BECKER

NAME LARIMORE REF 1929 STD. ATLAS 39
(page)

PRON _____ AREA & DIMENS _____

OTHER NAMES _____

EXACT SITE SE 1/4 SEC 35 T 139 R 41 TWP DETROIT

GEN LOG _____

Description & Name Origin

2/26-42
Frank Schowalter

11.

??

Becker

Co -----

MISCELLANEOUS -----

MUN -----

Linden Park

Detroit Lakes Tribune, Nov. 13, 1941

NAME ----- REF -----

(page)

PRON ----- EST -----

OTHER ----- GEN -----

NAMES ----- LOC -----

EXACT -----

SITE ----- T ----- R ----- TWP -----

Description &
Name Origin

Realty transfer so records

9.

PARK

PARK

Co

BIECKER

NAME

LINDEN

REF

1929 STD ATLAS

28

(page)

PRON

AREA &
DIMENS

OTHER
NAMES

EST

EXACT
SITE

S.W. 1/4 SEC 19 T 138 R 41 TWP LAKEVIEW

GEN
LOC

Description &
Name Origin

426-4v

Frank Schowalter

NAME LITTLE MAN TRAP CAMP CO BECKER
(village)

PRON _____ REF 1929 STD. ATLAS _____ 65
(page)

OTHER NAMES _____ PO HIST _____

EXACT SITE SEC 24 _____ T 142 R 36 TWP SAVANNAH

GEN _____ CO _____
LOC _____ ST? _____

FIRST SETTLED _____ PLAT _____ INCORP _____

Name Origin
& Remarks:

318-42

Frank Scheweber

7.

NATURAL
FEATURE

BEACH

Co. BECITER

NAME

LONG BEACH

REF 1929 STD ATLAS

28

(page)

PRON

AREA &
DIMENS

OTHER
NAMES

EXACT
SITE

NW 1/4 SEC 13

T

138

R

41

TWP

LAKEVIEW

GEN
LOC

Description &
Name Origin

2/26-42

Frank Schowen

7.

NATURAL
FEATURE

GROVE

Co. BECKER

NAME

MADSON'S

REF

1929 STD ATLAS

39

(page)

PRON

AREA &
DIMENSOTHER
NAMESEXACT
SITE

NW 1/4 SEC 11

T 139

R 41

TWP

DETROIT

GEN
LOCDescription &
Name Origin

326-42

Frank Schowalsky

11.
MISCELLANEOUS

Region

Co *Secken*

MUN

NAME

Maple Grove

1907-*Wiley Beckley* 18
REF (page)

PRON

EST

OTHER
NAMES

GEN
LOC

EXACT
SITE

T *138* R *42* TWP *Lake Eunice*

Description &
Name Origin

[Probably in Lake Eunice Township.] ???

*Name taken from a grove of Maple Trees, where the
Maple Grove schoolhouse now stands.*

6-26-40

R 5/14/41

Morgan

4.

NAME [MARION] CO BECKER
(village) MINN ANNALS

PRON _____ REF ST. PAUL DAILY PRESS P. 2, COL. 2. 4/25/1872
(page)

OTHER NAMES LAKE SIDE PO _____
HIST _____

EXACT SITE _____ T _____ R _____ TWP _____

GEN LOC On N. P. R. R. CO _____
ST _____

FIRST SETTLED _____ PLAT _____ INCORP _____

Name Origin
& Remarks:

*A railway village changed
to Lake Side.*

6/9/41 F. Brenhoff

ITEM No 554, P. Peterson

5 HOURS
1000 0000

DATE
TIME

1971

1000

LOC
CEN

01
00

TYPE
SAVGE

100

TYPE
0100

100
00

1000

100

(to be)

1000

(to be)

100

1000

7.

NATURAL
FEATURE

BAY

Co. BECKER

NAME

MILLER'S BAY

REF

1929 STD ATLAS 28
(page)

PRON

AREA &
DIMENSOTHER
NAMESEXACT
SITE

SW 1/4 SEC 30 T 138 R 41 TWP LAKE VIEW

GEN
LOCDescription &
Name Origin

436-42

Frank Schowahr

4.

BECKER

NAME [MILTON] (village) CO. V. V. MINN ANNALS

PRON REF ST. PAUL DAILY PRESS P. 2. COL. 2. 4/25/1872 (page)

OTHER NAMES ANTHON PO HIST

EXACT SITE T R TWP

GEN LOC On N. P. R. R. CO ST

FIRST SETTLED PLAT INCORP

Name Origin & Remarks: a railway village.

6/10/41 F. Bremner

ITEM No 554. P. Peterson.

RECEIVED
DATE
BY
FOR
AMOUNT
PARTICULARS
BALANCE

1921

1922

1923

1924

1925

1926

1927

1928

1929

1930

1931

1932

1933

1934

1935

1936

1937

1938

1939

1940

1941

1942

1943

1944

1945

1946

1947

1948

1949

1950

1951

1952

1953

1954

1955

1956

1957

1958

1959

1960

1961

1962

1963

1964

1965

1966

1967

1968

1969

1970

1971

1972

1973

1974

1975

1976

1977

1978

1979

1980

1981

1982

1983

1984

1985

1986

1987

1988

1989

1990

1991

1992

1993

1994

1995

1996

1997

1998

1999

2000

2001

2002

2003

2004

2005

2006

2007

2008

2009

2010

2011

2012

2013

2014

2015

2016

2017

2018

2019

2020

2021

2022

2023

2024

2025

2026

2027

2028

2029

2030

2031

2032

2033

2034

2035

2036

2037

2038

2039

2040

2041

2042

2043

2044

2045

2046

2047

2048

2049

2050

2051

2052

2053

2054

2055

2056

2057

2058

2059

2060

2061

2062

2063

2064

2065

2066

2067

2068

2069

2070

2071

2072

2073

2074

2075

2076

2077

2078

2079

2080

2081

2082

2083

2084

2085

2086

2087

2088

2089

2090

2091

2092

2093

2094

2095

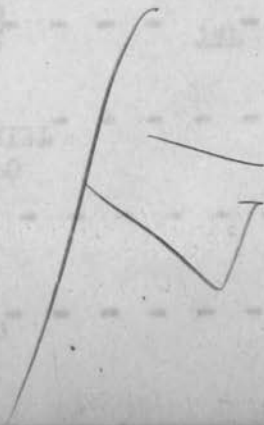
2096

2097

2098

2099

2100

A large, stylized handwritten mark, possibly a signature or initials, is written in the right-hand column of the ledger. It consists of a long vertical stroke on the left, with several horizontal and diagonal strokes branching off to the right, resembling the letters 'F' and 'K' or similar initials.

4.

NAME Milton's Flouring Mills CO Becker
(village)

PRON _____ REF N. H. Winchell. Vol. 2. p. 655
(page)

OTHER NAMES _____ PO HIST _____

EXACT SITE _____ T 138N R 41W TWP Lakeview

GEN LOC S. W corner of Twp. CO ST? _____

FIRST SETTLED _____ PLAT _____ INCORP _____

Name Origin & Remarks:

Eight foot head

6-4-1941 - Walter Smith

5.

NAME MISSOURI LAKE CO BECKER
(lake)

PRON _____ REF Eddy's LAKE SURVEY 2-245 (7/30-36)
(page)

OTHER NAMES _____

EXACT SITE 2 T 2 R 2

T.P. _____ AREA & DIMENS 18 acres

GEN LOC _____ ST. TUS max depth 25'

Name Origin _____
& Remark _____

Can't locate on county map

3/12-41 D. H. Johnston

7.

NATURAL
FEATURE

BAY

Co. BECKER

NAME

NASON BAY

REF

1929 STD ATLAS 28

(page)

AREA &
DIMENS

PRON

OTHER
NAMESEXACT
SITENW 1/4 SEC. 14 }
NE 1/4 SEC. 15 }

T 138

R 41

TWP

LAKEVIEW

GEN
LOCDescription &
Name Origin

3/26-42

Frank Schowalter

9.

PARK RESORT Co BECKER

NAME NASON BAY RESORT REF 1929 STD ATLAS 28
(page)

PRON _____ AREA & DIMENS _____

OTHER NAMES _____ EST _____

EXACT SITE NW 1/4 SEC 14 T 138 R 41 TWP LAKEVIEW

GEN LOC _____
Description & Name Origin

3/28-42

Frank Schowalter

28

Home Output

Descriptive

NO.

GEN

1

2

TABLE

STILE

REYOL

WYRER

QWIND

EST

REWER

DYRRE
WYRER

WYRER

WYRER

(See Fig.)

WYRER

Op

7.

NATURAL
FEATURE

BEACH

Co. BECKER

NAME

NODAWAY BEACH

REF 1929 STO. ATLAS

28
(page)

PRON

AREA &
DIMENSOTHER
NAMESEXACT
SITE

NE 1/4 SEC 9

T 138 R 41

TWP LAKEVIEW

GEN
LOCDescription &
Name Origin

Yes - +2

Frank Schowch

7. NATURAL FEATURE BEACH Co BECKER

NAME NORTH BEACH REF 1929 SD ATLAS 26
(page)

AREA &
DIMENS

PRON _____

OTHER NAMES _____

EXACT SITE SW 1/4 SEC 9 T 138 R 43 TWP CORMORANT

GEN LOG _____

Description &
Name Origin

2/26-42
Frank Schowalter

7.

NATURAL
FEATURE

?

Co. BECKER

NAME OAK GROVE

REF 1929 SD ATLAS

28
(page)

AREA &
DIMENS

PRON

OTHER
NAMES

EXACT
SITE

SW 1/4 SEC 7

T 138 R 41

TWP LAKEVIEW

GEN
LOC

Description &
Name Origin

726-42

Frank Schowach

11.
MISCELLANEOUS

CEMETERY

Co Beaver

MUN

NAME

OAK GROVE CEMETERY

REF

1907-Walcox-Beaver Co 345

(page)

first act to create
it on 4/24/1874

PRON

EST

OTHER
NAMES

GEN
LOC

EXACT

SITE

Description &
Name Origin

S.E. corner of N.E. 1/4 of NW 1/4
Sec. 27 T 139 R 41 TWP Detroit

a protestant cemetery.

5/13/41 Rose

11.
MISCELLANEOUS

REGION

Co. Becker

MUN

NAME

OAK LAKE

REF

1907 Wilcox-Becker Co 23
(page)

PRON

EST

OTHER
NAMES

GEN
LOC

EXACT
SITE

T

R

TWP

Description &
Name Origin

The whole country was known by this name in 1870-1871.
Named for Oak Lake, in Detroit twp.

5/6/41 Pose

8. ARTIFICIAL
FEATURE

CUT

Co

Becker

NAME

OAK LAKE CUT

REF

1907 Wilcox-Becker Co 38
(page)

PRON

AREA &
DIMENS

OTHER
NAMES

EST

EXACT
SITE

T 139³ R 41[?] TWP Detroit[?]

GEN
LOC

??

Description &
Name Origin

[Probably refers to a cut of timber near Oak
Lake, in Detroit Twp.] Rose

5/6/41

Rose

8. ARTIFICIAL
FEATURE

CUT

Co. Becker

NAME

OAK LAKE CUT

REF

1907 Wilcox-Becker Co 237
(page)

PRON

AREA &
DIMENS

OTHER
NAMES

EST

EXACT
SITE

SEC. 7-17-18

T

139

R

41

TWP

Detroit

GEN
LOC

near Oak Lake.

Description &
Name Origin

By Dec. 1871, the L.P. was making regular runs
to this point.

5/9/41 Rose

7.

NATURAL
FEATURE

Hill.

Co Becker.

NAME

Oak Lake Hill.

REF 1907 Wilcox Becker Co. 503,
(page)

PRON

AREA &
DIMENS

OTHER
NAMES

EXACT
SITE

T 139 R 42 TWP Audubon

GEN
LOC

village of Oak Lake

Description &
Name Origin

Beautiful scenery in vicinity of Oak Lake Hill.

6.27.40

B 5/15/41

[Signature]

7.

NATURAL
FEATURE

BEACH

Co BECKER

NAME

OAKLAND BEACH

REF

1929 STD ATLAS

39
(page)AREA &
DIMENS

PRON

OTHER
NAMESEXACT
SITE

SW 1/4 SEC 9

T

139

R

41

TWP

DETROIT

GEN
LOGDescription &
Name Origin

326-42

Frank Schouder

8.

NAME OAKLAWN CO BECKER

ARTIFICIAL
FEATURE _____ REF 1929 STD ATLAS 28
(page)

PRON _____ AREA &
DIMENS _____

OTHER
NAMES _____ EST _____

EXACT
SITE SW 1/4 SEC 18 T 138 R 41 TWP LAKEVIEW

GEN
LOC _____

Name Origin
& Remarks:

426-42

Frank Schowman

7.

NAME OG CAVE, CO BECKER,
 NATURAL Detroit Lakes,
 FEATURE CAVE, REF Stewart Taylor Duluth
 (page)

PRON _____ AREA &
 DIMENS _____

OTHER
 NAMES _____

EXACT
 SITE sec. 29-32 T 139 R 40 TWP ERIC.

GEN
 LOC In the E. side of Detroit Mountain.
 Name Origin
 & Remarks: Son of Fire. A Boy Scout Pilgrimage,

T. & R. taken from 1934 Becker Co. Map.

12-10-41 Wall

7.

NAME ----- Ogema Springs ----- CO ? Becker -----
NATURAL ----- Mpls Sun. Tribune of April 27, 1941 -----
FEATURE ----- springs ? stream ? ----- REF ----- (back page sports section) -----
----- (page) -----
PRON ----- AREA & -----
----- DIMENS -----
OTHER -----
NAMES -----
EXACT -----
SITE ----- T ----- R ----- TWP -----
GEN -----
LOC -----
Name Origin -----
& Remarks: Recommended for trout fishing. "near Detroit Lakes."

gvm 4/30/41

7.

NAME OGEMA SPRING CO BECKER

NATURAL FEATURE SPRING REF MPLS. TRIBUNE 4/20/41
(page)

PRON _____ AREA & DIMENS _____

OTHER NAMES _____

EXACT SITE _____ T _____ R _____ TWP _____

GEN LOC Near Detroit Lakes
Name Origin & Remarks: _____

4/22/41 Hall

7.

NATURAL
FEATURE

• BEACH

Co. BECKER

NAME

PEBBLE BEACH

REF

1929 STD ATLAS 28

(page)

AREA &
DIMENS

PRON

OTHER
NAMES

EXACT
SITE

NE 1/4 SEC 18 T 138 R 41 TWP LAKEVIEW

GEN
LOC

Description &
Name Origin

3/26-42
Frank Schowals

6.

STREAM SOURCE COUNTY Otter Tail? MOUTH COUNTY Becker? COUNTY Becker.

NAME Pelican river REF Vergas 1912/15.
 Quad. Map (page)

PRON _____ MILES _____

OTHER
 NAMES

LAKE MELISSA 32 138 N 41 W LAKE VIEW
 SOURCE Little Pelican lake? SEC 1 T 137 N R 42 W TWP Dunn.

DIRECTION & AREA DRAINED Flows northeastward into Duck lake.

PELICAN LAKE ① 137
 MOUTH Duck lake. ② SEC 3X T 138 N R 42 W TWP Lakeview.
 DUNN

Description &
 Name Origin

Short river thro swamps?

6-26-40
 A. Schwartz

NAME OF THE

DISCOUNT

NAME

SEC

A

B

LML

TYPE OF THE

DISCOUNT

NAME

SEC

A

B

LML

NAME

NAME

NAME

NAME

NAME

NAME

(LML)

NAME

NAME

NAME

NAME

6.

NAME

Pelican River
(stream)

CO

Becker

PRON

REF 22nd Session 1881 937
SPI Laws (page) chap 385OTHER
NAMESSOURCE
COUNTYMOUTH
COUNTY

MILES

SOURCE

SEC

T

R

TWP

DIRECTION &
AREA DRAINED

MOUTH

SEC

T

R

TWP

Name Origin
& Remarks:

Act to provide a channel to be cut from
 Floyd Lake at a point NW 1/4 Sec 15, T. Detroit, to
 Pelican river at or near point on river near
 North line of SE 1/4 Sec. 23, Twp Detroit
 Approved Feb 9, 1881 BPC 2/21/41

6.

NAME PELICAN RIVER CO Becker
(stream)

PRON _____ REF P 2- col. 3-4-5 Dec. 24, 1874
(page)

OTHER NAMES _____

SOURCE COUNTY _____ MOUTH COUNTY _____ MILES _____

SOURCE _____ SEC _____ T _____ R _____ TWP _____

DIRECTION & AREA DRAINED Passes through Detroit Lake on its way to join the Ottertail River.

MOUTH _____ SEC _____ T _____ R _____ TWP _____

Name Origin & Remarks: The confluence of these two rivers forms the Red River. The Pelican is a small stream but it gathers the waters of fifty lakes and of hundreds of springs as it passes on its way to the Ottertail. 4/25/41 Hoqm

386-23

Carlson

NAME _____ SEC _____

THEY DIVINED _____
DIRECTION W _____

SOURCE _____ SEC _____

GENERAL SOURCE _____ GENERAL SOURCE _____

TYPE OTHER _____

INCH _____ (1920)

TYPE _____ (1920) _____

6*

4.

NAME PINE POINT MISSION CO BECKER
(village) M.H.S. QuarterlyPRON _____ REF MHB XI 332
(Page)

OTHER NAMES _____ PO HIST _____

EXACT SITE _____ T 141 R 37 TWP Pine PointGEN _____ CO _____
LOC _____ ST? _____

FIRST SETTLED _____

PLAT _____ INCORP _____

Name Origin
& Remarks:

An Episcopal Mission.
 Mentioned in, "The Pondsfordian, 1880-1930," a
 booklet compiled by Rev. Benno Watson (58p. Park
 Rapids, 1930).
 J

7.

NAME RAVENS WOOD CO BECKER

NATURAL
FEATURE _____ REF 1929 STD. ATLAS 28
(page)

PRON _____ AREA &
DIMENS _____

OTHER
NAMES _____

EXACT
SITE NW 1/4 SEC 28 T 138 R 41 TWP LAKEVIEW

GEN
LOC _____

Name Origin
& Remarks:

2/26-42

Frank Schowab

7. NATURAL FEATURE = BEACH Co BECKER

NAME REDMAN REF 1929 STO ATLAS 26
(page)

PRON _____ AREA & DIMENS _____

OTHER NAMES _____

EXACT SITE NE 1/4 SEC 21 T 138 R 43 TWP CORMORANT

GEN LOG _____

Description &
Name Origin

2/26-42

Frank Schowals

8. ARTIFICIAL
FEATURE

Dam

Co *Becker*

NAME

Richwood Milldam

REF

1907-Nichols Becker Co-532

(page)

PRON

AREA &
DIMENS

OTHER
NAMES

EST

EXACT
SITE

T

140

R

41

TWP

Richwood?

GEN
LOC

?

Description &
Name Origin

6.28-40

R 5/15/41

Morgan

7.

NATURAL
FEATURE

Prairie

Co

Becker

NAME

Richwood Prairie

1967
REF

Wilcox Becker Co. 492.
(page)

FROM

AREA &
DIMENS

OTHER
NAMES

EXACT
SITE

T

140

R

41

TWP

Richwood

GEN
LOG

Description &
Name Origin

6-27-40

R/S 5/14/41

A. Morgan

11.

MISCELLANEOUS

MISSION

Co BECKER

MUN

NAME

St. Benedict's Mission

REF

Detroit Lakes,
Stewart Taylor Duluth.
(Page)

PRON

EST

OTHER
NAMESGEN
LOCEXACT
SITE

sec. 26

T 142 R 41 TWP WHITE EARTHDescription &
Name OriginFounded in the early voyager's days.
T. & R. taken from 1934 Becker Co. Map.

12-10-41 Hall

7.

NATURAL
FEATURE

BEACH

Co. BECKER

NAME

SHADY BEACH

REF

1929 STD ATLAS

28
(page)AREA &
DIMENS

PRON

OTHER
NAMES

CHAUTAQUA BEACH

EXACT
SITE

NW 1/4 SEC 20

T

138

R

41

TWP

LAKEVIEW

GEN

LOC

Description &
Name Origin

3/26-42

Frank Schowale

4. VILLAGE *Trading Post* Co. *Becker*

NAME *Shell Lake* REF *1907 Wilcox Becker Co - 220.*
(page)

PRON _____ PO HIST _____

OTHER NAMES _____ CO ST? _____

EXACT SITE _____ T *140* R *38* TWP *Shell Lake.*

GEN LOC _____ FIRST SETTLED _____

PLAT _____ INCORP _____

Description & Name Origin *Second trading post in what is now Becker County. Also established in October of 1802. In charge of William Morrison, the man who discovered Lake Itasca and the extreme headwaters of the Mississippi River a year later or 1803.*
6-13-40 R 518/41
(Morgan)

5.

NAME SHELL LAKE CO Becker T140N - R38WPRON (Lake) Trading Post REF 1927 Wilson-Becker Co - 64L
(page)OTHER NAMES CarsonvilleEXACT SITE 140 39 T 140 R 38 Shell LakeTWP Carsonville AREA & DIMENS Shell Lake

GEN LOC STATUS

Name Origin
& Remark:From Brower's History of Itasca State Park

"Shell Lake was an ideal place for a trading post, there being a beautiful location on section 11, which was undoubtedly the place where Morrison's [Wm. Morrison] trading post was located in 1802. [Sec. 11 would place this post on the north shore of the lake about half way from either end. 5/19/47 Rose]

7.

NATURAL
FEATURE

Prairie

Co

Becker etc.

NAME

Shell Prairies

REF

1907 Wilcox Becker 623.

(page)

PRON

AREA &
DIMENSOTHER
NAMESEXACT
SITE

T 140

R

38

TWP

Shell Lake

GEN
LOCDescription &
Name Origin

Extends from junction of Shell and Crow Wing Rivers, in a north westerly direction to Shell Lake, the source of the Shell River. There are three divisions. The first extending from the mouth of the Shell River

R 5/19/41

to Hubbard, (in Hubbard County) This was called "First
Prairie"; being the first reached by the settlers from the
south. From Hubbard to Osage (township) was called
Second Prairie. From Osage to Shell Lake was called
Third Prairie. ^{This also took in the S.E. corner of the Indian reservation [3rd Prairie]} The names are seldom used now, save
when speaking of pioneer days.

5-5-40

(Separate sheets previously made for
each of the three Prairies but no
definite territorial limits)

[Signature]

11.
MISCELLANEOUS

REGION

Co Becker

MUN

NAME SHELL PRAIRIES

REF 1907-Wilcox-Becker Co 42
(page)

PRON

EST

OTHER
NAMES

GEN
LOC

eastern part of county

EXACT

SITE occupies nearly all of T 141 N R 37 W TWP Osage & Carsonville
Description &
Name Origin

These prairies begin at the Crow Wing River, in Hubbard Co., extend in a northwesterly direction into Becker County, through Osage and Carsonville twps. varies in width from two to five miles

5/6/41 Rose

7.

NATURAL
FEATURE

PRAIRIES

T 140 N - R 36 W.
for Osage Imp.
Co Becker

NAME

SHELL PRAIRIES

REF 1907 Wilcox-Becker Co - 610
(page)

PRON

AREA &
DIMENS

OTHER
NAMES

EXACT
SITE

T 140 R 36 TWP ?? Osage ??

GEN
LOC

Description &
Name Origin

Mentioned as destination of a group of pioneers, under
Osage Township chapter.

5/19/41 Rose

9.

PARK

Mill Site

T 139 N - R 40 W

Co

Becker

NAME

Shoenberger Sawmill

REF

¹⁹⁰⁷ Wilcox Becker 565

(page)

AREA &

DIMENS

PRON

OTHER

NAMES

EST

EXACT

SITE

T

139

R

40

TWP

~~Erie~~

~~Beaumont~~

GEN

LOC

On the Otter Tail River

Description &

Name Origin

7-2-40

R 5/15/41

R Morgan

7.

NATURAL
FEATURE

?

Co. BECKER

NAME SHOREHAM REF 1929 STD ATLAS 28
(page)PRON AREA &
DIMENSOTHER
NAMESEXACT NW 1/4 SEC 20
SITE NE 1/4 SEC 19 T 138 R 41 TWP LAKEVIEWGEN
LOCDescription &
Name Origin

2/26-42

Frank Schowalsky

7.

NATURAL
FEATURE

P

Co. BECKER

NAME WEST SHORE HAM

REF 1929 SD ATLAS

(page) 28

AREA &
DIMENS

PRON

OTHER
NAMESEXACT
SITE

SW 1/4 SEC 19

T 138 R 41

TWP LAKE VIEW

GEN
LOCDescription &
Name Origin

2/26-42

Frank Schowab

9. PARK

BECKER MAHNOMEN

PARK

state Forest

CO HUBBARD

NAME

NAME Smoky Hills state Forest

REF 49th Session 1935 686

FROM

Chap 372

(page)

PRON:

AREA &
DIMENS

NAMES

OTHER

NAMES

EST

EXACT

SITE

LOC

GEN

LOC

Sec's. 5, 6, 7, 8

140

36

All of

141

36

No. 5/6

139 ✓

37

T

R

TWP except Sec. 3, 4, 5, 6, 10, 11, 12, 13, 14

East 1/6

141

37

140

38

W 2/3

141

38

all W 5 P.M.

Description &
Name OriginAct to create state forest
approved April 29 1935

B. P. C. 3/12/41

7. NATURAL
FEATURE

STATE FOREST

Co BECKER

NAME SMOKY HILLS STATE FOREST

REF

1940 ATLAS OF
MINN. HWYS.

3 - 2
(page)

Sheet

AREA &
DIMENS

PRON

OTHER
NAMES

EXACT
SITE

GEN
LOG

Description &
Name Origin

⁴139 57
140 36, 37, 38
T 141 R 36, 38 TWP

9/4-41 Zastrow

9.

PARK

STRAIGHT LAKE PARK

Co

BECKER

NAME

REF 1929 STD ATLAS - 49
(page)

PRON

AREA &
DIMENSOTHER
NAMES

EST

EXACT
SITE

SEC 17 + 18

T

140

R

36

TWP

O

SAGE

GEN
LOCDescription &
Name Origin

3/26-45

Frank Schoweb

6. SOURCE COUNTY _____ MOUTH COUNTY _____
STREAM COUNTY _____

NAME Sucker Creek.

1907 Wilcox Becker 65217
REC (page)

PRON _____ MILES _____

OTHER NAMES _____

SOURCE _____ SEC _____ T _____ R _____ TWP _____

DIRECTION & AREA DRAINED _____

MOUTH Detroit Lake ? SEC _____ T _____ R _____ TWP _____

Description & Name Origin

6-13-40

Morgan

R 5/8/41

7. NATURAL
FEATURE

Point

Co. *??*

NAME

Sugar Point

1907-
REF *Wileox*

Berkeloo 207.
(page)

AREA &
DIMENS

PRON

OTHER
NAMES

EXACT
SITE

T

R

TWP

?

GEN
LOC

Description &
Name Origin

*fight between Indians at Sugar
Point. This was ~~over~~ caused by dissatisfaction with treaty
of April 18, 1867.*

6-12-40

R 5/8/41

Morgan

9. PARK WATERFOWL REFUGE ----- C. BECKER -----

NAME TAMARAC WATERFOWL REFUGE ----- REF MINN HWYS ----- 3 ----- 2
1940 ATLAS OF *Spuit*
(page)

PRON ----- AREA & DIMENS -----

OTHER NAMES ----- EST -----

EXACT SITE ----- T 140 ----- R 39 ----- TWP -----
141
39-40
39

GEN LOC -----

Description &
Name Origin

9/4-41 Zastrow

11.
MISCELLANEOUS

HALL

Co BECKER

MUN

NAME

TOAD LAKE

REF 1929 STD ATLAS 36
(Page)

PRON

EST

OTHER
NAMESGEN
LOCEXACT
SITE

N.E. 1/4 SEC 28

T

139

R

38

TWP

TOAD LAKE

Description &
Name Origin

2/23-42

Frank Schowals

11.
MISCELLANEOUS

STOCK FARM

Co BECKER

MUN

NAME TOAD LAKE STOCK FARM REF 1929 STO ATLAS 36
(Page)

PRON

EST

OTHER
NAMESGEN
LOCEXACT SITE S. 1/2 SEC 17 T 139 R 38 TWP TOAD LAKE
Description &
Name Origin3/23-42
Frank Schowals

5.

Now MAHNOMEN

NAME TULLARY LAKE
(Lake)

CO BECKER-NORMAN

PRON _____

REF NORMAN CO. PLATE 62
WINCHELL GEOL OF MINN Vt
(page)

OTHER NAMES _____

EXACT SITE _____

T

R

TWP _____

AREA &
DIMENS

GEN LOC _____

STATUS

Name Origin & Remarks:

THIS MAP OF NORMAN CO. Now MAHNOMEN Co. SHOWS THIS LAKE LYING IN SECS. 33-34-35. T148N. R39W OF MAHNOMEN COUNTY AND EXTENDING INTO BECKER COUNTY.

Jorgalla 12/29/41

6.

STREAM

SOURCE
COUNTY~~MOUTH~~
COUNTY

Becker or Hubbard

NAME

Twenty Four Mile Creek

REF

1907-Wilcox Becker Co 249-
(page)

PRON

MILES

OTHER
NAMES

SOURCE

SEC

T

R

TWP

DIRECTION &
AREA DRAINED

MOUTH

SEC

T

R

TWP

Description &
Name Origin

"so named from being 24-miles from Leech Lake,
where a road had just been constructed across
country to White Earth (Reservation).

6-17-40

R 5/9/41

R. J. Morgan

5.

LAKE

Co

Becker - Twin Lakes now. 1709

just So. of Height of Land Lake

NAME TWO LAKES

REF

Cones-Z. McPike - 317
(page)

PRON

STATUS

OTHER
NAMESEXACT
SITE

T

139

R

39

TWP

AREA &
DIMENSGEN
LOCDescription &
Name Origin

Two Lakes on the Leech-Otter Tail Traverse

" --- called Two Lakes from its farm; ---
[From Schoolcraft's Description of this Traverse].

R 5/22/41 OBR - 4-25-40

11. WAL WORTH CO BECKER

MISCELLANEOUS TOWN HALL MUN

NAME 2 REF 1940 ATLAS Sheet
1 OF MINN. HUNTS (page) 3-1

PRON EST

OTHER NAMES GEN LOC

EXACT SITE In NE 1/4 of sec 21 T 142 R 43 TWP WALWORTH

Description &
Name Origin:

8/25-4/30/80

4.

WALWORTH

NAME Town Hall (village) CO BECKER

FROM _____ REF 1929 STD ATLAS 9.
(page)

OTHER NAMES _____ PO HIST _____

EXACT SITE SEC 21 T 142 R 43 TWP WALWORTH

GEN _____ CO _____
LOC _____ ST? _____

FIRST SETTLED _____ PLAT _____ INCORP _____

Name Origin
& Remarks:

2/16-42
Frank Schowale

11. MISCELLANEOUS MONUMENT Co BECKER
 MUN Detroit Lakes
 NAME WHITE CLOUD MONUMENT REF Stewart Taylor Duluth
 (Page)

PRON _____ EST _____
 OTHER NAMES _____ GEN _____
 _____ LOC _____

EXACT SITE sec. 27-34 T 142 R 41 TWP WHITE EARTH
 Description & Name Origin T. 4 R. taken from 1934 Becker Co. Map,

Grave of Famous Chippewa Chief,

12-10-41 Hall

7.

NATURAL
FEATURE

BEACH

Co. BECKER

NAME WHITE CLOVER BEACH

REF 1929 STD ATLAS

28
(page)

PRON

AREA &
DIMENS

OTHER
NAMES

EXACT
SITE

NE 1/4 SEC 10

T 138 R 41

TWP LAKEVIEW

GEN
LOC

Description &
Name Origin

2/26-42

Frank Schowalter

9.

PARK

Reservation

Co. Becker

NAME

White Earth RESERVATION

REF

1907-Wilcox, Becker Co. 248.

(page)

AREA &
DIMENS

PRON

* GAH-WAH-BAH-bi-GON-i-KAH.

OTHER

NAMES

EST

EXACT

SITE

T

R

TWP

GEN

LOC

Description &
Name Origin

meaning "white earth," from the white clay found underneath the black soil.

6-17-40

R 5/9/41

R. J. Morgan

9. PARK Reservation Becker - Mahvomen
NAME White Earth Indian Reservation REF 1907- Aldcox Becker No. 211
(page)

PRON AREA & DIMENS

OTHER NAMES EST

EXACT SITE T R TWP

GEN LOC moved
Description & Name Origin Chippeways settled here in 1868.

6-13-40

R 5/8/41

R. Moigan

PARK 9. MAHNOMENT
PARK INDIAN RESERVATION Co. BECKER CLEAR WATER

NAME WHITE EARTH INDIAN RESERVATION REF 1940. ATLAS OF MINN. HWYS. 3 (page) 15
15 (page) 15
15 (page) 15

PRON AREA & DIMENS 44 - 1

OTHER NAMES EST

EXACT SITE See below T R TWP

GEN LOC

Description & Name Origin T. 142 - R. 37, 38, 39, 40, 41, 42
T. 141 - R. 37, 38, 39, 40, 41, 42

MAHNOMEN CO. T. 143 R. 39, 40, 41, 42
T. 144 R. 39, 40, 41, 42
T. 145 R. 39, 40, 41, 42
T. 146 R. 39, 40, 41, 42

CLEAR WATER CO. T. 143 R. 38
144 - 38
145 - 38
146 - 38

9/4-41 eastrow.

9.

PARK

Reservation

Co

1907 Becker -ahnomen

NAME

White Earth Reservation

REF

1907-Wilcox Becker Co: 706.
(page)

AREA &
DIMENS

PRON

OTHER
NAMES

EST

April 18, 1867.

EXACT
SITE

T

R

TWP

GEN
LOC

Description &
Name Origin

Treaty of April 18, 1867, established White Earth
Reservation.

6-12-40

R 5/8/41

Morgan

11.

MISCELLANEOUS

Indian Reservation

Co

Becker

MUN

NAME

White Earth Indian Reservation

REF

Upham

31

(page)

PRON

opened

~~EST~~

1868

OTHER
NAMES

GEN

LOC

EXACT
SITE

T

R

TWP

Description &
Name Origin

White Earth Indian reservation lies in three counties, -
Becker, Mahanomin and Clearwater. Government Agency
located in village of White Earth in Becker Co. Named
for White Earth Lake, about 4 1/2 miles N.E. of Agency.

9. PARK Mill-site Co Becker

NAME White Earth Saw Mill ? 1907 REF Wilcox, Becker Co. 239.
(page)

PROJ AREA & DIMENS

OTHER NAMES EST

EXACT SITE T 142 R 41 TWP White Earth

GEN LOC On White Earth Indian Reservation.

Description & Name Origin a site for the saw mill was selected.

Spring of 1868. No location given. Presumably at the Agency.

6-17-40

R 5/9/41

Morgan

9.

PARK

Mill Site.

Co

Becker -

NAME

White Earth Saw Mill.

REF

1907-Wilcox-Becker Co - 242.
(page)

PRON

AREA &
DIMENSOTHER
NAMES

EST

1868.

EXACT
SITE

T

142 R 41

TWP

White Earth

GEN
LOCDescription &
Name OriginIt was located two miles east of the present
village on the bank of ~~the~~ White Earth Lake. 1868.

6-17-40

RS/9/41

H. J. Morgan

7. NATURAL FEATURE FOREST Co BECKER - -

1940 ATLAS OF

NAME WHITE EARTH STATE FOREST REF MINN. HWYS. - 3 (page) *Sheet 2*

AREA & DIMENS

PRON _____

OTHER NAMES _____

EXACT SITE T 142 R 39 W 39 ROUND LAKE
142 38
142 39 TWP MAPLE GROVE

GEN LOG _____

Description & Name Origin

9/4-41 Zastrow

6.

STREAM SOURCE COUNTY

~~SOUTH~~ COUNTY

Becker

NAME *SOUTH BRANCH OF Cold Rice River*

REF *Upham* 30 (page)

PRON _____ MILES _____

OTHER NAMES _____

SOURCE _____ SEC _____ T _____ R _____ TWP _____

DIRECTION & AREA DRAINED *Flows through the northwest part of Riceville Twp.*

MOUTH _____ SEC _____ T _____ R _____ TWP _____

Description & Name Origin

Riceville Township's takes its name from the stream

6.

STREAM

SOURCE COUNTY

Buckner

SOUTH COUNTY

NAME

Wild Rice South Branch

REF

Lpham

30
(page)

FROM

MILES

OTHER NAMES

SOURCE

SEC

T

R

TWP

Spring

DIRECTION & AREA DRAINED

LOUTH

SEC

T

R

TWP

Description & Name Origin

Headwaters of the South Branch of the Wild Rice river are in Spring 3/6/40 Everett, Creek Twp.

4.

NAME Wolf Lake village CO Becker
(village)

Detroit Lakes Tribune, Nov. 13, 1941

PRON REF p 1, ~~xx~~ Top banner
(page)

OTHER NAMES PO HIST

EXACT SITE T R TWP

GEN LOC CO ST?

FIRST SETTLED PLAT INCORP

Name Origin
& Remarks:

Drowning occurs 5½ miles NE Wolf Lake village

gvm 11/14/41

7.

NATURAL
FEATURE

BEACH

Co. BECKER

NAME

WOODLAND BEACH

REF

1929 STD ATLAS

28
(page)

PRON

AREA &
DIMENS

OTHER
NAMES

EXACT
SITE

N.W. 1/4 SEC 8

T 138

R 41

TWP

LAKEVIEW

GEN
LOC

Description &
Name Origin

2/26-42

Frank Schowals

4.

NAME

Geovil Colony
(village)

CO

Becker

Mpls. Trib. Oct. 15. 1873

FROM

REF

Col. 2.

2.
(pages)

OTHER
NAMES

FO
HLST

EXACT
SITE

T

R

TWP

GEN
LOC

CO
ST?

FIRST
SETTLED

PLAT

INCORP

Name Origin

Remarks:

This colony was formed in England, Rev. Geo. Rodgers writes that he will come over with the ~~the~~ Geovil Colony in the spring. E.S.

(over)

189. E 2

"BECKER COUNTY - Rev. Geo. Rodgers writes that we have no idea of the excitement awakened in England over Minnesota. He will come over with the Yeovil Colony early in the spring. Several other English Colonies are organizing for the line of the Northern Pacific railroad, with fine prospects of success."

4.

VILLAGE

Co Becker ??

ANNALS - Mpls Tribune

NAME Yoevil (sic) Colony

REF

April 16, 1873

(page)

PO

HIST

PRON

OTHER
NAMESCO
ST?EXACT
SITE

T

R

TWP

GEN
LOCFIRST
SETTLED

PLAT

INCORP

Description &
Name Origin

"The advance guard of the Yoevil Colony arrived in St. Paul Monday / April 14 /, and were met at the depot by the St. George's society. . . . This present party is about seventy-six strong, a dozen or so whom are ladies. But the main body of this year's emigrants are yet to arrive...."

gvm 11/19/40

Schulenberg - 275

1940 11/10/40

TO: [mirrored text] FROM: [mirrored text]

[mirrored text]

[mirrored text]

[mirrored text]

[mirrored text]

[mirrored text]

[mirrored text]

(EVE)

Streams - Unnamed

6.

NAME P CO BECKER
(stream)

PRON _____ REF 1929 STD ATLAS 9
(page)

OTHER NAMES _____

SOURCE COUNTY BECKER MOUTH COUNTY BECKER MILES _____

SOURCE BASS LAKE SEC 16 T 142 R 37 TWP ROUND LAKE

DIRECTION & AREA DRAINED S.E TO MOUTH

MOUTH BIG BASSEWOOD LAKE SEC 27 T 142 R 37 TWP ROUND LAKE

Name Origin
& Remarks:

2925-42
Frank Schowalter

6.
NAME 2
1 (stream) ----- CO BECKER -----

PRON ----- REF 1940 ATLAS OF MINN HWYS 3 - 2 *Sheet*
(page)

OTHER NAMES -----

SOURCE COUNTY BECKER ----- MOUTH COUNTY BECKER ----- MILES -----

SOURCE unnamed LAKE SEC 29 T 140 R 37 TWP CARSONVILLE

DIRECTION & AREA DRAINED Flows N-E -----

MOUTH SHELL RIVER ----- SEC 14 T 140 R 37 TWP CARSONVILLE
Name Origin
& Remarks:

9/10-41 gashow

NAME 2 / 4 (stream) ----- CO BECKER -----

PRON ----- REF 1940 ATLAS OF MINN. HWYS. 3 - 2 Sheet
(page)

OTHER NAMES -----

SOURCE COUNTY BECKER ----- MOUTH COUNTY BECKER ----- MILES -----

SOURCE ----- SEC 19 T 141 R 37 TWP TWO INLETS

DIRECTION & AREA DRAINED Flows SE -----

MOUTH STRAIGHT LAKE ----- SEC 7 T 140 R 36 TWP OSAGE -----

Name Origin
& Remarks:

9/10-41 Zastrow

NAME 1 (stream) CO BECKER

PRON _____ REF 1940 ATLAS OF MINN. HWYS. 3 - 2 (page) *Sheet*

OTHER NAMES _____

SOURCE COUNTY BECKER MOUTH COUNTY BECKER MILES _____

SOURCE _____ SEC 24 T 142 R 36 TWP SAVANNA

DIRECTION & AREA DRAINED Flows S.W.

MOUTH TWO INLETS LAKE SEC 11 T 141 R 36 TWP TWO INLETS
Name Origin
& Remarks:

9/10-41 Zastrow

6.

NAME ? (stream) CO BECKER

1940 ATLAS OF *Sheet*

PRON REF MINN. HWYS. 3-2
(page)

OTHER NAMES

SOURCE COUNTY BECKER MOUTH COUNTY BECKER MILES

SOURCE --- SEC 12 T 142 R 37 TWP BOUND LAKE

DIRECTION & AREA DRAINED Flows S.E.

MOUTH ? STREAM SEC 3 T 141 R 36 TWP TWO INLEIS

Name Origin
& Remarks:

9/10-41 Zastrow

6.

NAME ? (stream) CO BECKER

PRON _____ REF 1940 ATLAS OF MINN. HWYS. 3 2
(page) Sheet

OTHER NAMES _____

SOURCE COUNTY BECKER MOUTH COUNTY BECKER MILES _____

SOURCE BASS LAKE SEC 16 T 142 R 37 TWP ROUND LAKE

DIRECTION & AREA DRAINED Flows SE through BIG BASSWOOD LAKE then SE, NE & SE.

MOUTH TWO INLETS LAKE SEC 11 T 141 R 36 TWP TWO INLETS
Name Origin & Remarks:

9/10-41 Zastrow

6.

NAME ? (stream) CO BECKER

PRON REF 1929 STD ATLAS 9
(page)

OTHER NAMES

SOURCE COUNTY BECKER MOUTH COUNTY BECKER MILES

SOURCE SEC 12 T 142 R 36 TWP SAVANNAH

DIRECTION & AREA DRAINED So. To MOUTH

MOUTH TWO INLETS LAKE SEC 11 T 141 R 36 TWP TWO INLETS

Name Origin
& Remarks:

3/25.42

Frank Schowalter

6.

NAME ? CO BECKER
(stream)

PRON REF 1929 STO ATLAS 9
(page)

OTHER NAMES _____

SOURCE COUNTY BECKER MOUTH COUNTY BECKER MILES _____

SOURCE _____ SEC 7 T 142 R 36 TWP SAVANNAH

DIRECTION & AREA DRAINED S. E. TO MOUTH

MOUTH BASSWOOD CR SEC 4 T 141 R 36 TWP TWO INLETS

Name Origin
& Remarks:

3/25-42
Frank Schowalter

6.

NAME ? (stream) CO BECKER

PRON REF 1929 STD ATLAS 9
(page)

OTHER NAMES _____

SOURCE COUNTY BECKER MOUTH COUNTY BECKER MILES _____

SOURCE BIG BASSWOOD LAKE SEC 35 T 142 R 37 TWP ROUND LAKE

DIRECTION & AREA DRAINED S.E. To MOUTH

MOUTH TWO INLETS LAKE SEC 11 T 141 R 36 TWP TWO INLETS

Name Origin
& Remarks:

3/25-42

Frank Schowalsky

6.

STREAM

SOURCE

COUNTY

BECKER

MOUTH

COUNTY

BECKER

COUNTY

BECKER

E. G. Chilton

NAME

?

REF

Co Map 1934
(page)

PRON

MILES

OTHER
NAMES

SOURCE

?

SEC

21

T

139

R

42

TWP

AUDUBONDIRECTION &
AREA DRAINED*it flows northeast into an unnamed River? or Creek?*

MOUTH

River? or Creek?

SEC

8

T

140

R

43

TWP

HAMBENDescription &
Name Origin

7/14/40 Schieck

FORM 100-1
RECORDS SECTION

NAME _____

DOB _____

UNIT DIVISION
SECTION

ADDRESS _____

PHONE _____

OTHER _____

DATE _____

TIME _____

INITIALS _____

(10/10)

SEARCHED

SERIALIZED

INDEXED

FILED

DATE

TIME

9

6.

NAME ² 1 (stream) ----- CO BECKETT CLAY

1940 ATLAS OF

PRON ----- REF MINN HWYS. 3 - 2
(page) 14 - 1

OTHER NAMES -----

SOURCE COUNTY BECKETT MOUTH COUNTY CLAY MILES -----

SOURCE FORGET-ME-NOT LAKE SEC 23 T 139 R 43 TWP LAKE PARK

DIRECTION & AREA DRAINED Flows N.W. through STINRING then S.W. entire CLAY
country from sec 31 T.139 R.43 then flows W.

MOUTH BUFFALO RIVER SEC 33 T 140 R 44 TWP HIGHLAND GROVE

Name Origin
& Remarks:

9/9-41 Zastrow

6. SOURCE MOUTH
COUNTY Becker COUNTY Becker COUNTY BECKER
STREAM

E. G. Chilton

NAME ? REF Co map 1934
(page)

PRON _____ MILES _____

OTHER NAMES _____

SOURCE LAKE ? SEC 23 T 139 R 43 TWP LAKE PARK

DIRECTION & AREA DRAINED it flows northwest into an unnamed lake

MOUTH LAKE ? SEC 29 T 140 R 43 TWP CUBA
Description & Name Origin

7/16/40 Schieck

1900 OLYMPIC

DESCRIPTION

WOMEN SEC I K JMB

THEY DEVIATED

DESCRIPTION

BOBSON SEC I K JMB

WOMEN

CHILD

WOMEN FIFTE

WOMEN (Date)

WOMEN

WOMEN

WOMEN

WOMEN

6.

NAME 2 1 (stream) CO BECKER

PRON _____ REF ANDREAS MAP 181
1874A+125 (page)

OTHER NAMES _____

SOURCE _____ MOUTH _____
COUNTY BECKER COUNTY BECKER MILES _____

SOURCE 2 LAKE SEC 28 T 140N R 42W TWP HAMDEN

DIRECTION & AREA DRAINED flows N.W.

MOUTH BUFFALO RIVER SEC 12 T 140N R 43W TWP CUBA
Name Origin
& Remarks

1/10-41 S. W. Zastrow

214

NAME (printed) _____

PROF (Type) _____

OTHER _____

COUNTY _____

GRADE _____

DIRECTION & AREA DRAINAGE _____

NOTE _____

6.

NAME ? (stream) CO BECKER

PRON REF 1929 STD. ATLAS (page) 8

OTHER NAMES _____

SOURCE COUNTY BECKER MOUTH COUNTY ? MILES _____

SOURCE _____ SEC 10 T 140 R 42 TWP HAMDEN

DIRECTION & AREA DRAINED W. & LEAVES CO. SEC 19 T. 140 R. 43

MOUTH _____ SEC _____ T _____ R _____ TWP _____

Name Origin & Remarks:

*2/25-42
Frank Schowals*

6. SOURCE MOUTH
STREAM COUNTY BECKER COUNTY ? COUNTY BECKER

NAME ? REF E. G. Chilton
Co map 1934 (page)

PRON _____ MILES _____

OTHER NAMES _____

SOURCE BUFFALO LAKE SEC 36 T 141 R 41 TWP CALLOWAY

DIRECTION & AREA DRAINED it flows northwest and west southwest out of sec 19-T140-R43
Cuba township west center part of Becker co into Clay co

MOUTH _____ SEC _____ T _____ R _____ TWP _____

Description &
Name Origin

7/16/40 Schiesh

DEPARTMENT OF
AGRICULTURE

UNITED STATES GOVERNMENT

WATER RESOURCES
DIVISION

REPORT

NO. 1

1950

WASHINGTON, D. C.

U. S. GOVERNMENT PRINTING OFFICE

6.

NAME ? (stream) CO BECKER

PRON REF 1929 STD ATLAS 8 (page)

OTHER NAMES

SOURCE COUNTY BECKER MOUTH COUNTY BECKER MILES

SOURCE LAKE FORGET ME NOT SEC 23 T 139 R 43 TWP LAKE PARK

DIRECTION & AREA DRAINED N. TO ~~MOUTH~~

MOUTH STINKING LAKE SEC 29 T 140 R 43 TWP CUBA
Name Origin
& Remarks:

425-42
Frank Schowalski

6.

NAME P (stream) CO BECKER

PRON _____ REF 1929 5th ATLAS 8
(page)

OTHER NAMES _____

SOURCE COUNTY BECKER MOUTH COUNTY BECKER MILES _____

SOURCE _____ SEC 16 T 139 R 42 TWP AUDUBON

DIRECTION & AREA DRAINED N₈

MOUTH P _____ SEC 8 T 140 R 42 TWP HAMPDEN

Name Origin
& Remarks:

2/25-42

Frank Schowalt

6.

NAME 2 / 1 (stream) CO BECKER

PRON _____ REF 1940 ATLAS OF Minn. HWYS Sheet 3-1
(page)

OTHER NAMES _____

SOURCE COUNTY BECKER MOUTH COUNTY BECKER MILES _____

SOURCE BIG SUGAR BUSH LAKE SEC 17 T 144 R 40 TWP SUGAR BUSH

DIRECTION & AREA DRAINED Flow S. through BULLHEAD - SUGAR BUSH - EAGEN LAKES

MOUTH LITTLE BOUND LAKE SEC 5 T 140 R 40 TWP HOLMESVILLE
Name Origin & Remarks:

9/9-41 gashow

6.

NAME ²/₁ (stream) CO BECKER

PRON REF ANDREAS MAP 181 (page)
1874 Atlas

OTHER NAMES

SOURCE COUNTY BECKER MOUTH COUNTY BECKER MILES

SOURCE ROCK LAKE SEC 16 T 140N R 40W TWP 1

DIRECTION & AREA DRAINED flows NE S E

MOUTH TAMARAC LAKE SEC 25 T 140N R 40W TWP 1

Name Origin
& Remarks

1/10-41. S.W. Gastrow

6.

STREAM

SOURCE

COUNTY

BECKER

MOUTH

COUNTY

BECKER

COUNTY

BECKER

E. G. Chilton

NAME

?

REF

Co map 1934

(page)

PRON

MILES

OTHER

NAMES

SOURCE, ELBOW LAKE SEC 24 T 142 R 39 TWP MAPLE GROVE

DIRECTION &
AREA DRAINED

flowing south through a chain of lakes

into

MOUTH RICE LAKE SEC 22 T 140 R 39 TWP GRAND PARK

Description &
Name Origin

7/16/40 Schieck

NEW YORK
WASHINGTON

ROBIN: SEC I B JAN

THEY DEVIRED
DIRECTIONS

BOSS: SEC I B JAN

WINE
GILL

ROSE: HIR

WINE: SEC (note)

WINE: SEC (note)
WINE: SEC (note)
WINE: SEC (note)
WINE: SEC (note)

3

6.

NAME 2 1 (stream) CO BECKER

PRON REF ANDREAS MAP 181
1874 Atlas (page)

OTHER NAMES

SOURCE COUNTY BECKER MOUTH COUNTY 2 MILES 1

SOURCE SHELL LAKE SEC 18 T 140N. R 37W. TWP 2
DIRECTION & AREA DRAINED flows N.E. & S.E. enter CASS county from sec. 1
2 T. 139N. R. 36W.

MOUTH 2 SEC 1 T 1 R 1 TWP 1
Name Origin & Remarks

1/10-41. G.H. Gastrow.

270

DATE (mirrored) -----

FROM (mirrored) -----

OTHER NAMES -----

SOURCE COUNTY SOUTH COUNTY -----

SOURCE -----

DIRECTION & AREA DRAINED -----

ROUTE -----
Name of City
& Township

6.

STREAM

SOURCE

COUNTY

BECKER

MOUTH

COUNTY

BECKER

COUNTY

BECKER

E. G. Chilton

NAME

9

REF

Co map 1934

(page)

PRON

MILES

OTHER

NAMES

SOURCE

LAKESEC 16T 142R 37

TWP

ROUND LAKEDIRECTION &
AREA DRAINED*it flows south through Big Bass wood lake then north east and southeast**into*

MOUTH

TWO INLETS LAKESSEC 11T 141R 36

TWP

TWO INLETSDescription &
Name Origin

7/16/40 Schieck

1940
1941

1942 1943 1944 1945

1946 1947 1948 1949

1950 1951 1952 1953

1954 1955 1956 1957

1958 1959 1960 1961

1962 1963 1964 1965

(1966)

1967 1968 1969 1970

4

6. SOURCE MOUTH
COUNTY Becker COUNTY Becker COUNTY BECKER
STREAM

NAME ? REF E. G. Chilton
Co map 1934 (page)

PRON _____ MILES _____

OTHER NAMES _____

SOURCE _____ SEC 24 T 142 R 36 TWP Savannah

DIRECTION & AREA DRAINED it flows south little west and south
into

MOUTH TWO INLETS LAKES SEC 11 T 141 R 36 TWP Two Inlets
Description & Name Origin

7/16/40 Schick

1950-1951
RECORDS SECTION

NOV 1950 1 1 1950

RECEIVED
SECTION 1

NOV 1950 1 1 1950

NOV 1950

NOV 1950

NOV 1950

(10/10)

NOV 1950 NOV 1950 NOV 1950 NOV 1950

6. SOURCE MOUTH
STREAM COUNTY BECKER COUNTY BECKER COUNTY BECKER

NAME ? REF E. G. Chilton
Co map 1934 (page)

PRON _____ MILES _____

OTHER NAMES _____

SOURCE ? SEC 11 T 140 R 41 TWP RICHWOOD

DIRECTION & AREA DRAINED it flows south through Big & Little Floyd Lake and
into

MOUTH DETROIT LAKE SEC 35 T 139 R 41 TWP DETROIT

Description &
Name Origin

7/16/40 Schieck

WYOMING
STATE

NOV 19 1954

WYOMING
STATE

NOV 19 1954

WYOMING
STATE

NOV 19 1954

NOV 19 1954

(10/10)

5

WYOMING

STATE

STATE

STATE

STATE

STATE

6*

NAME 2 1 (stream) CO BECKER

PRON _____ REF 1940 ATLAS OF MINN. HWYS (page) 3-2 Sheet

OTHER NAMES _____

SOURCE COUNTY BECKER MOUTH COUNTY BECKER MILES _____

SOURCE ISLAND LAKE SEC 30 T 140 R 38 TWP SHELL LAKE

DIRECTION & AREA DRAINED Flows S.W.

MOUTH HEIGHT OF LAND LAKE SEC 3 T 139 R 39 TWP HEIGHT OF LAND
Name Origin
& Remarks:

9/10-41 gashow

NAME ? (stream) CO BECKER
 1940 ATLAS OF
 PRON _____ REF MINN HWYS 3-2 *Sheet*
 (page)
 OTHER NAMES _____
 SOURCE _____ MOUTH _____
 COUNTY BECKER COUNTY BECKER MILES _____
 SOURCE _____ SEC 23 T 139 R 37 TWP WOLF LAKE
 DIRECTION & AREA DRAINED Flows N.E. T.E.
 MOUTH SHELL RIVER SEC 10 T 139 R 36 TWP GREEN VALLEY
 Name Origin
 & Remarks:

9/10-41 Zastrow

NAME 1 (stream) CO BECKER
 1940 ATLAS OF Sheet
 PRON _____ REF MINN. HWYS. 3-7
 (page)

OTHER NAMES _____

SOURCE COUNTY BECKER MOUTH COUNTY BECKER MILES _____

SOURCE _____ SEC 6 T 138 R 36 TWP RUNE BERG

DIRECTION & AREA DRAINED Flows E & NE

MOUTH BLUEBERRY CREEK SEC 36 T 139 R 36 TWP GREEN VALLEY
 Name Origin
 & Remarks:

9/10-41 gashow.

6. SOURCE MOUTH
COUNTY BECKER COUNTY ? COUNTY BECKER

NAME 7 REF E. G. Chilton
Co May 1934 (page)

PRON _____ MILES _____

OTHER NAMES _____

SOURCE STRAIGHT LAKE SEC 20 T 140 R 36 TWP OSAGE

DIRECTION & AREA DRAINED it flows south and east out of Sec 1-T139 R36 GREEN VALLEY
Township on east side center of Becker Co going into Hubbard Co

MOUTH _____ SEC _____ T _____ R _____ TWP _____

Description &
Name Origin

7/16/40 Schieck

RECEIVED
GENERAL INVESTIGATION

NOV 11 1954

RECEIVED
GENERAL INVESTIGATION

NOV 11 1954

RECEIVED
GENERAL INVESTIGATION

NOV 11 1954

RECEIVED
GENERAL INVESTIGATION

(10/11)

8

RECEIVED

RECEIVED

RECEIVED

RECEIVED

11

6. SOURCE MOUTH
COUNTY BECKER COUNTY ? COUNTY BECKER
STREAM

NAME ? REF E. G. Chilton
Co map 1934
(page)

PRON _____ MILES _____

OTHER
NAMES _____

SOURCE SHELL LAKE SEC 18 T 140 R 37 TWP CARSONVILLE

it flows east and south east out of Sec 13-T 139-R 36.
DIRECTION & *Greenvalley township in south east part of Becker County*
AREA DRAINED into Hubbard County

MOUTH _____ SEC _____ T _____ R _____ TWP _____
Description &
Name Origin

7/16/40 Schieck

6. SOURCE MOUTH
COUNTY BECKER COUNTY ? COUNTY BECKER
STREAM

NAME ? REF E. G. Chilton
Co map 1934 (page)

PRON _____ MILES _____

OTHER NAMES _____

SOURCE HEIGHTLAND LAKE SEC 5 T 139 R 39 TWP HEIGHTLAND

DIRECTION & AREA DRAINED it flows southwest and south, out of sec. 35-T 138-R 40 at south center part at the border line of Becker Co and Burlington township into Otter tail Co

MOUTH _____ SEC _____ T _____ R _____ TWP _____

Description &
Name Origin

Otter Tail River? 7/16/40 Schieck
see previous slip. Recy.

REVERSE SIDE
OF THIS PAGE

REVERSE

END

1

2

END

REVERSE SIDE
OF THIS PAGE

REVERSE

END

1

2

END

REVERSE
SIDE

REVERSE

REVERSE

REVERSE

REVERSE

(b)(7)(e)

16

REVERSE

REVERSE

REVERSE

REVERSE

REVERSE

REVERSE

REVERSE

REVERSE

NAME ? (stream) CO BECKER

1940 ATLAS OF

PRON _____ REF MINN. HWYS. 3 - 2 ^{Sheet}
(page)

OTHER NAMES _____

SOURCE COUNTY BECKER MOUTH COUNTY BECKER MILES _____

SOURCE GOLLETT LAKE SEC 26 T 138 R 38 TWP EVERGREEN

DIRECTION & AREA DRAINED Down S.W. 1/4 NW 1/4

MOUTH TODD RIVER SEC 19 T 138 R 38 TWP EVERGREEN
Name Origin
& Remarks:

9/10-413 a trow.

6. SOURCE COUNTY Becker MOUTH COUNTY ? COUNTY BECKER
STREAM _____ PLACE NAMES STUDY MAP NO. 87
E. G. Chilton
NAME ? REF Co map 1934 (page)

PRON _____ MILES _____

OTHER NAMES _____

SOURCE ? SEC 12-24 T 142 R 42 TWP Spring Creek
DIRECTION & AREA DRAINED if flows southwest and northwest out of sec 19 T142-R43
Walworth TWP into lake Co.

MOUTH ? SEC _____ T _____ R _____ TWP ?
Description & Name Origin

7/16/40 Schieck

Have Captain
Resurrection

NOBLE SEC I B JML

VERY DIVINE
DIRECTION

CONCE SEC I B JML

WIKES
GILES

WON WIFE

WAVE WIL (b/c)

WAVE

WAVE

WAVE

WAVE

WAVE

WAVE WAVE WAVE WAVE WAVE

6.

NAME 2 (stream) CO BECKER

1940 ATLAS OF

PRON REF MINN. HWYS. 3-1
(page)

OTHER NAMES

SOURCE COUNTY BECKER MOUTH COUNTY BECKER MILES

SOURCE FAIRBANKS LAKE SEC 14 T 141 R 41 TWP CALLAWAY

DIRECTION & AREA DRAINED Follows N.E. through BIRCH LAKE then N.E. through several marginal lakes then N.E. through NET LAKE then N.E.

MOUTH WHITE EARTH LAKE SEC 17 T 142 R 40 TWP MAPLE GROVE
Name Origin
& Remarks:

9/9-41 Zastrow

T138-R36

Becker Co.

T138-R37

T138-R38

T138-R39

T138-R40

7
FEATURE Island Co Becket

NAME No name given REF Perham 12/15
Quad Map (page)

PRON _____ AREA & DIMENS _____

OTHER NAMES _____

EXACT SITE sec. 21 T 138N R 40W TWP Burlington

GEN LOC 1/2 mi east of Chilton Lake
Description & Name Origin

Scholey
6/26/40

7.

NATURAL
FEATURE

Swamp.

Co *Becker*

NAME

?

1907
REF *Wilcox Becker 565*
(page)

PRON

AREA &
DIMENS

OTHER
NAMES

EXACT
SIZE

S. 4

T *138* R *40* TWP

Burlington

GEN
LOC

Description &
Name Origin

"Edge of the big tamarack swamp" on Section

~~*14, Burlington*~~

R 5/15/41

T138-R41

T138-R42

4.

NAME MAPLE LODGE (village) CO BECIKER

PRON _____ REF 1929 STD ATLAS 27 (page)

OTHER NAMES _____ PO HIST _____

EXACT SITE NE 1/4 SEC 30 T 138 R 42 TWP LAKE EUNICE

GEN LOC _____ CO ST? _____

FIRST SETTLED _____ PLAT _____ INCORP _____

Name Origin
& Remarks:

326-42

Frank Schowals

11.

MISCELLANEOUS

FARM

Co BECKER

MUN

NAME

WILLIAM'S SEED CO.

REF

1929 STD ATLAS 27

(Page)

PRON

EST

OTHER
NAMESGEN
LOCEXACT
SITE

SE 1/4 SEC 13 &

NE 1/4 SEC 24

T

138

R

42

TWP

LAKE FUNICE

Description &
Name Origin

2/23-42

Frank Schowalter

7.

NATURAL
FEATURE

Island

Co BECKER

E. G. Chilton

NAME *No Name ?*

REF

Co map 1934

(page)

PRON

AREA &
DIMENSOTHER
NAMESEXACT *Sec 33*

139

42

SITE *Sec 4*

T138

R42

TWP

*Audubon**Lake Eunice Lake*

GEN

it lays in the south east corner of the lake.

LOC

*6 1/2 miles west of Detroit Lakes*Description &
Name Origin

7/15/40 Schneck

DATE OF THE
DESCRIPTION

FOR
CASH

DATE
RECEIVED

BY
CASH

FOR

DEPOSIT
VIEW

DATE

(1900)

7.

NATURAL
FEATURE

Island

Co. BECKER

E. G. Chilton

NAME

?

REF

Co map 1934

(page)

PRON

AREA &
DIMENSOTHER
NAMESEXACT Sec 1
SITE Sec 6138
T 13843
R 42

TWP

Cormorant

Lake Edna Lake

GEN

LOC

it lies in the northeast corner of Big Cormorant Lake

1 mile south and 8 1/2 miles west of Detroit Lakes

Description &
Name Origin

7/15/40 Schieck

NOV 20 1954
RECEIVED

FOO
BAR

1111
2222

3333
4444

5555

6666
7777

8888

87

9999
0000

T138-R43

7.

NATURAL
FEATURE

Island

Co

Becker

NAME

No name given

REF

Pelican Rapids 13/4/17/25
Quad Map (page)AREA &
DIMENS

PRON

OTHER
NAMESEXACT
SITE

sec. 34

T

138N

R

43W

TWP

Cormorant

GEN
LOGIsland lies in SW part of Lake Uda, about
Description &
Name Origin 1 1/2 miles SW of village of Cormorant.Scholz
7/1/40

T 138 N - R 43 W - Cormorant Lake
Twp.

7.

NATURAL
FEATURE

Island

Co Becker

NAME

1907
REF

Wilcox - Becker Co. 22.
(page)

PRON

AREA &
DIMENS

OTHER
NAMES

EXACT
SITE

T 138 R 43 TWP Cormorant

GEN
LOC

Upper Cormorant Lake 2 islands.

Description &
Name Origin

No name given in reference

6-10-40

Morgan

R 5/6/41

T138 N - R 43 W - Cormorant Lake
Aug.

7.

NATURAL
FEATURE

Islands

Becker

NAME

1907-
REF *Wilcox Becker Co - 22*
(page)

PRON

AREA &
DIMENS

OTHER
NAMES

EXACT
SIZE

T 138 R 43 TWP Cormorant

GEN
LOC

In Cormorant Lake (8 Islands)

Description &
Name Origin

*no name given in reference [which originally
included both the present lakes]*

6-10-40

R 5/6/41

J. Morgan

7.

NATURAL
FEATURE

Island

Co. BECKER

NAME ~~UPPER CORMORANT~~ ² V

REF

E. G. Chilton

Co map 1934

(page)

AREA &
DIMENS

PRON

OTHER
NAMES

EXACT

SITE

Sec 3-10

T 138

R 43

TWP

Cormorant

GEN

LOC

at layer northeast corner of upper cormorant lake

1 mile south and 1 1/4 miles west of Detroit Lake

Description &
Name Origin

7/15/40 Schieck

VILLAGE *Ghost Town*

Co *Becker* T *138 N* - R *43 W*

So. of Cormorant Lake

NAME *SPRING CREEK??* REF *1907-Wilcot Becker 60-548.*
(page)

PRON _____ PO HIST _____

OTHER NAMES _____ CO ST? _____

EXACT SITE _____ T *138* R *43* TWP *Cormorant.*

GEN LOC *On Spring Creek.* FIRST SETTLED _____

PLAT _____ INCORP _____

Description & Name Origin

In the fall of 1875 there was a thriving little village at Spring Creek. There were a saw mill, a grist mill and a store or two.

Morgan

over

R 5/15/41

The mill got its power by ditching to Lake Ida and Cormorant
Lakes, when the water got low and power failed so did the
village.

11.
MISCELLANEOUS

FARM

Co BECKER

MUN

NAME

BILL THOMPSON

REF

1929 STD ATLAS 26

(Page)

PRON

EST

OTHER
NAMESGEN
LOCEXACT
SITE

W 1/2 SEC 20

T

138

R

43

TWP

CORMORANT

Description &
Name Origin2/23-42
Frank Schowals

11.

MISCELLANEOUS

STONE

Co BECKER

MUN

Detroit Lakes,

NAME

NORSE ANCHOR STONE

REF

Stewart Taylor Duluth.
(Page)

PRON

EST

OTHER
NAMESGEN
LOC

On the N.W. shore of

Big Cormorant Lake.

EXACT
SITE

sec 2-11

T 138 R 43

TWP CORMORANT

Description &
Name OriginMarking the first white settlement in
America -- 1362 A.D.

T. & R. taken from 1934 Becker Co. map.

12-10-41 Hall.

9.

PARK

PARK

Co

BECKER

NAME

MAPLE PARK SUB #1

REF

1929 STD ATLAS 26

(page)

AREA &
DIMENS

PRON

OTHER
NAMES

EST

EXACT
SITE

NW 1/4 SEC 10

T

138

R

43

TWP

CORMORANT

GEN
LOC

Description &
Name Origin

226-42

Frank Schowals

9.

PARK

PARK

Co BEETTER

NAME

MAPLE PARK SUB #2

REF 1929 STD ATLAS 26

(page)

PRON

AREA &
DIMENSOTHER
NAMES

EST

EXACT
SITE

S. 1/2 SEC 1

T 138

R 43

TWP CORMORANT

GEN

LOC

Description &
Name Origin

2/26-42

Frank Schowalsky

T139-R36

T13⁹-R37

T139-R38

4.

NAME THE PINES SUB CO BECKER
(village)

PRON _____ REF 1929 STD. ATLAS 9
(page)

OTHER NAMES _____ PO HIST _____

EXACT SITE SEC 3 T 139 R 38 TWP TOAD LAKE

GEN LOC _____ CO ST? _____

FIRST SETTLED _____ PLAT _____ INCORP _____

Name Origin
& Remarks:

3/12-42
Frank Schowalsky

7. NATURAL
FEATURE

P

Co. BECKER

NAME

THE PINES

REF

1929 STD ATLAS

36
(page)

PRON

AREA &
DIMENS

OTHER
NAMES

EXACT
SITE

NE 1/4 SEC 4

T

139

R

38

TWP

TOAD LAKE

GEN
LOG

Description &
Name Origin

226-42

Frank Schowale

T139-R39

7. NATURAL FEATURE HEIGHT Co Becker

M.H.S. Quarterly

NAME HEIGHT OF LAND REF MHB VOL 7 563
(page)

PRON _____ AREA & DIMENS _____


OTHER NAMES _____

EXACT SITE _____ T 139 R 39 TWP Height of Land

GEN LOC "W" "guénié de loutre" or Otter Tail River

Description & Name Origin

From minutes of Northwest and Michilimackinac Fur Cos, recorded in 1806.


10-31-40

9.

PARK

RESORT

Co

BECKER

NAME

HIGHT OF LAND

REF

1929 STO ATLAS

37

(page)

PRON

AREA &
DIMENS

OTHER

NAMES

EST

EXACT

SITE

NE 1/4 SEC 10

T

139

R

39

TWP

HIGHT OF LAND

GEN

LOC

Description &
Name Origin

426-42

Frank Schowen

9. PARK HISTORIC SITE T 139 - R 39W - Co Becker

NAME ??? (INDIAN BURIAL GROUND) REF 1907 Wilcox Becker Co 539
(page)

PRON _____ AREA & DIMENS "large"

OTHER NAMES _____ EST _____

EXACT SITE T 139 R 39 TWP Height of Land

GEN a little east of the outlet (ottentail run) of Height of Land Lake

LOC on the little prairie near the Indian mounds.
Description & Name Origin

There is a "large" burying ground here -

?

5/15/41 Rose

11.

MISCELLANEOUS

STOCK FARM

Co BECKER

MUN

NAME

HIGHLAND

REF

1929 STD ATLAS

(Page)

37

PRON

EST

OTHER
NAMESGEN
LOCEXACT
SITE

SW 1/4 SEC 20

T

139

R

39

TWP

HIGHT SF LAND

Description &
Name Origin

3/23-42

Frank Schowals

11.
MISCELLANEOUS

HALL

Co BECKER

MUN

NAME

WAYSIDE

REF

1929 STD ATLAS 37

(Page)

PRON

EST

OTHER
NAMESGEN
LOCEXACT
SITENW¹/₄ SEC 23

T

139

R

39

TWP

HIGHT OF LAND

Description &
Name Origin

423-42

Frank Schouab

T139-R40

7.

NATURAL
FEATURE

WOODS

Co

Becker

NAME

[DETROIT WOODS]

REF

1907 Wilcox - [Becker Co - 338
(page)]

PRON

AREA &
DIMENSOTHER
NAMES

ERIE TOWNSHIP

EXACT
SITE

T

139

R

40

TWP

Erie

GEN
LOC

Description &

Name Origin

Before organization of twp. this was known as
Detroit Woods.

5/13/41

P. Rose

7.

NATURAL
FEATURE

Island

T 139 N - R 40 W.

CO

Becker

NAME

???

1907-
REF

Wilson Becker Co - 541

(page)

PRON

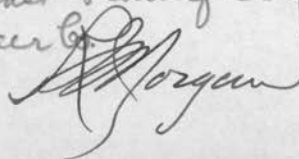
AREA &
DIMENSOTHER
NAMESEXACT
SITE

T 139 R 40 TWP Erie.

GEN
LOCDescription &
Name Origin

Large island in Cotton Lake

In 1870 this island was one of the most beautiful and
 2,400 attractive natural parks in Becker Co.



R 5/15/41

7.

NATURAL
FEATURE

Island

Co. BECKER

NAME

9

REF

E. G. Chilton

Co map 1934

(page)

PRON

AREA &
DIMENSOTHER
NAMES

EXACT

SITE Sec 1-2

T 139

R 40

TWP Erie

GEN

LOC

It lays little south center of Cotton Lake

3³/₄ miles north and 6³/₄ miles east of Detroit LakesDescription &
Name Origin

7/15/40 Schieck

HOWE GARDEN
MOUNTAIN 2

FOG
UBH

STAR
LEVEL

WIND
DIRECTION

MOON
DIRECTION
VERY F

WAVE
SET

WINDS
DIRECTION

CO

T139-R41

11.
MISCELLANEOUS

Colony

T 139 - R 41 - Co Beekmantown

MUN

NAME

NEW ENGLAND COLONY

REF

1907 - Wilcox - Beekmantown 322
(page)

PRON

EST

OTHER
NAMES

GEN
LOC

EXACT
SITE

T 139

R 41

TWP

Detroit

Description &
Name Origin

Came to this township in spring of 1871.

5/12/41 Rose

7.

NATURAL
FEATURE

SWAMP

Co Becker

NAME

TAMARACK SWAMP

REF

1907-Wilcox-Becker Co 551
(page)

PRON

AREA &
DIMENS

OTHER
NAMES

EXACT
SITE

T

139 R 41

TWP

Detroit

GEN
LOC

1/2 mile east of Detroit village

Description &
Name Origin

5/15/41

Pose

10. -URBAN-
FEATURE

Addition to City

Co: Becker

MUN: Detroit

NAME: Holmes Addition to Detroit

1987 REF: Wilcox Becker 60-370 (page)

PRON _____ EST _____

OTHER NAMES _____ AREA & DIMENS _____

LOCATION: Detroit Township T 139 R 4 L

Description & Name Origin: N.W. quarter, section 34, settled by William W. Rossman October 1870. This land now is in the midst of the village.

6-19-40

R 5/12/41

W. Morgan

1940 (1/1/40)

DEPARTMENT OF THE ARMY

STATION

FOCUS

NUMBER

OTHER

DINING

TABLE

SMOKE

501

NUMBER

FEB

(10/10)

MAR

200

REVISED

70* - 10/1/40

T139-R42

11.
 MISCELLANEOUS POULTRY FARM Co BECKER
 MUN _____

NAME WILLOW CREST REF 1929 STD. ATLAS 40
 (Page) _____

PRON _____ EST _____

OTHER NAMES _____ GEN _____
 _____ LOC _____

EXACT SITE S.W. 1/4 SEC 25 T 139 R 42 TWP AUDUBON
 Description & Name Origin

2/23-42
 Frank Schowalter

4.

VILLAGE

Co. *Becker.*

NAME

*Little Sioux Camp.*1907-
REF*Wilcox Becker Co - 396.*
(page)

PRON

PO

HIST

OTHER
NAMES

CO

ST?

EXACT
SITE

T

139

R

47

TWP

*Audubon*GEN
LOC

FIRST

SETTLED

~~*Between Oak Lake & White Earth*~~

PLAT

INCORP

Description &
Name Origin*Southwest of Anderson's store. (Anderson, Buckley B
had a store on his farm. His farm was on sections 17 and 20. Audubon.)**25
6-24-40**R 5/13/41**R Morgan*

T139-R43

4.

VILLAGE

Fort

Co. Baker

NAME

???

REF

1907-Water Baker Co - 419.
(page)

PRON

PO

HIST

OTHER
NAMES

CO

ST?

EXACT
SITE

T

139

R

43

TWP

Lake ParkGEN
LOCSo. of Lake Park village

FIRST

SETTLED

PLAT

INCORP

Description &
Name Origin... built a fort on a little hill south of where
village of Lake Park stands. (Summer 1872. Protection
against Indians from White Earth.)

6-25-40

RV 5/13/41

Morgan

4.

VILLAGE

Co

Becker

NAME

>>
1

REF

1907-Wilcox Becker Co-562.
(page)

PRON

PO

HIST

OTHER
NAMES

CO

ST?

EXACT
SITE

T

139

R

43

TWP

Lake Park 3

GEN
LOC

about 4 miles so. of Lake Park

FIRST

SETTLED

PLAT

INCORP

Description &
Name Origin

A stockade was built (May 1872) about
four miles south of Lake Park by the settlers in that
vicinity. Due to an Indian scare.

7-2-40

?

5/15/41

J. Morgan

7.

NATURAL
FEATURE

Marsh

Co

Becker

NAME

1907-Wilcox Becker Co - 532.
REF (page)

PRON

AREA &
DIMENS

"big"

OTHER
NAMESEAST
SYDE

Sec. 11

T 139

R 43

TWP

Lake Park.

GEN
LOCDescription &
Name Origin"the big marsh" ~~in section 11 of Lake Park.~~

6.28.40

5/15/41

A. Morgan

11.
 MISCELLANEOUS OAK BEND FARM ----- Co BECKER -----
 ----- MUN -----

NAME ----- REF 1929 STD ATLAS 41 -----
 ----- (Page) -----

PRON ----- EST -----

OTHER NAMES ----- GEN LOC -----

EXACT SITE N 1/2 of SEC 8 ----- T 139 R 43 TWP LAKE PARK -----
 Description &
 Name Origin

223-42
 Frank Schowals

11.

CO BECKER

MISCELLANEOUS HOSPITAL

MUN

NAME

2

REF

1940 ATLAS OF

MINN. HWYS.

3

Sheet

(page)

PRON

EST

OTHER
NAMES

GEN

about 1 mile W. of

LOC

LAKE PARK Village

EXACT
SITE

In S.W. 1/4 of sec 4

T 139

R 43

TWP LAKE PARK

Description &
Name Origin:

8/26-41 Zastrow

T140-R36

7.

NATURAL
FEATURE

Prairie.

Co. *Becker*

NAME

First
~~*Shell*~~ *Prairie.*

REF

1907- Wilcox Becker Co 619.

(page)

PRON

AREA &
DIMENS

OTHER
NAMES

EXACT
SITE

T

140

R

36

TWP

Osage P.

GEN
LOC

Description &
Name Origin

One of the Shell Prairies.

"The first and second prairies also settled up rapidly..."

7. 3-40

R 5/19/41

Morgan

7.

NATURAL
FEATURE

Prairie

Co. Becker

NAME

Second Prairie

77

REF

1907 Wilcox Becker Co. 618

(page)

PRON

AREA &
DIMENSOTHER
NAMESEXACT
SITE

T

140

R

36

TWP

Osage

GEN
LOCDescription &
Name Origin

One of the Shell Prairies.

"The first and second prairies ^{also} settled up rapidly."

7-3-40

R 5/19/41

R. Morgan

Osage twp - T 140 N - R 36 W 1

7.

NATURAL
FEATURE

Prairie

Co

Becker

NAME

Third Prairie

REF

1907 Wilson Becker Co 610.

(page)

PRON

AREA &
DIMENS

OTHER
NAMES

EXACT
SITE

T *140* R *36* TWP

Osage

GEN
LOC

Description &
Name Origin

Part of the Shell Prairies.

7-3-40

R 5/19/41

R. Morgan

11.

119

Co BECKER

MISCELLANEOUS

FARM

MUN

NAME

RIVER SIDE OAK FARMS

REF

1929 STD ATLAS 49
(page)

PRON

EST

OTHER
NAMES

GEN
LOC

EXACT
SITE

N.W. 1/4 of SEC 30

T

140

R

36

TWP

OSAGE

Description &
Name Origin

3/19-42

Frank Schowalsky

T140-R37
140-37

T140-R38

T140-B39

9.

PARK

GUN CLUB

Co

BECKER

NAME

HAIKAMAË

REF

1929 STD ATLAS

46

(page)

PRON

AREA &
DIMENS

OTHER
NAMES

EST

EXACT
SITE

NE 1/4 SEC 29

T

140

R

39

TWP

GRAND PARK

GEN
LOC

Description &
Name Origin

2/25-42

Frank Schowch

7. NATURAL FEATURE Divide Co Becker

NAME Water Divide REF Upham 29
(page)

PRON _____ AREA & DIMENS _____

OTHER NAMES _____

EXACT SITE _____ T 140 R 39 TWP Shell Lake Grand Park

GEN LOG Between Shell Lake and Height of Land Lake

Description & Name Origin Red or Otter Tail river flows through Height of Land lake from which a canoe route led eastward to the Shell lake and river, tributary by the Snow King river to the Mississippi. Gilfillan translated the Ojibway name Afaivewesitagun sagaiigun, the lake where the
(over)

portage is across a divide separating water
which run different ways, or Height of Land
lake."

THESE ARE THE
HEIGHTS OF LAND
LOC
DEF
SIDE
EVAL
WATER
CREEK
FROM
DURING
VERY
WATER
CO

T140-R41

9. PARK GAME REFUGE ----- Co. BECKER -----

NAME CAMPBELL AND SANDS LAKE GAME REFUGE ^{1940 ATLAS OF} REF MINN. HWYS ----- 3 ----- ^{Sheet} 1
(STATE) (page)

PRON ----- AREA & DIMENS -----

OTHER NAMES ----- EST -----

EXACT SITE see 22, 27, 28, 33, 34 ----- T 140 ----- R 41 ----- TWP RICHWOOD -----

GEN LOC -----

Description &
Name Origin

8/27-41 Zastrow

T140-R42

7.

NATURAL
FEATURE

Sulphur Spring Co. Becker

NAME

??
11

REF

1907 - Wilson Becker Co. - 507.
(page)

PRON

AREA &
DIMENSOTHER
NAMESEXACT
SITE

T

140

R

42

TWP

Hamden

GEN
LOGDescription &
Name OriginA spring of strong, pure sulphur water near
the quarter section corner between sections 25 and 36

6.27-40

R 5/15/41

A. Morgan

7.

NATURAL
FEATURE

Artesian Springs

Co. Barber

NAME

??

1907-
REF

Wilcox Barber Co. 507

(page)

PRON

AREA &
DIMENSOTHER
NAMESEXACT
SITE

T 140 R 42 TWP

Hawden

GEN
LOC

On the line between sections 35 & 36

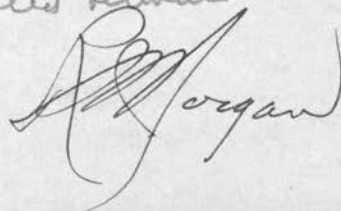
Description &

Name Origin

a strong sulphur water spring located between
section lines of sec. 25-36

6-27-40

R 5/15/41



7.

NATURAL
FEATURE

Marsh

Co *Becker*

NAME

???

REF *1907 Wilcox Becker 563.*
(page)

PRON

AREA &
DIMENS

OTHER
NAMES

EXACT
SITE

Sec. 2-3-4-10-11 T 140 R 42 TWP Hawden

GEN
LOC

Description &
Name Origin

*... in the north part of Hawden, the big
marsh in sections 2, 3, 4, 10 and 11*

7-2-40

R 5/15/41

Morgan

T140-R43

T141-R36

9.

PARK

RESORT

Co

BECKER

NAME

HEART DESIRE

REF

1929 STO ATLAS

(page) 50

PRON

AREA &
DIMENSOTHER
NAMES

EST

EXACT
SITE

SEC - 13

T

141

R

36

TWP

TWO INLETS

GEN
LOCDescription &
Name Origin

3/18-42

Frank Schowals

T141-R37

T141-R38

T141-R39

5.

NAME unnamed (lake) CO BECKER

PRON _____ REF WINCHELLS VOL. 2 PLATE 60
Geol. of Minn. (page)

OTHER NAMES _____

EXACT SITE SEC. 9-16 T 14N R 39W

TWP ? AREA & DIMENS _____

GEN LOC _____ STATUS _____

Name Origin
& Remark:

4-4-41

A. Rasmussen

5.

NAME 2 1 (Lake) CO BECKER

PRON REF ANDREAS MAP 181
1874 Atlas (page)

OTHER NAMES

EXACT SITE sec 9, 16 T 41N R 39W

TWP 2 AREA & DIMENS

GEN LOC about 3 miles W of
ROUND LAKE STATUS

Name Origin
& Remark:

1/9-41. L.P. Jastrow

174

MAN

(Date)

MAN

MAN

(Date)

MAN

MAN

MAN

MAN

MAN

MAN

MAN

MAN

MAN

MAN

MAN

MAN

T141-R40

5.

NAME unnamed (lake) CO BECKER

PRON _____ REF WINCHELLS Vol. 2 - PLATE 60
Geol. of Minn. (page)

OTHER NAMES _____

EXACT SITE S EC. 20 T 141 N R 40 W

TWP P AREA & DIMENS _____

GEN LOC about 3 1/2 mi. N.E. of Richwood Village STATUS _____
Name Origin & Remark:

4-4-41

Cl Pasmusson

5.

NAME ??? (lake) CO Becker

PRON Eddy's Lake Survey 9-343 (2-20-40)
REF (page)

OTHER NAMES

EXACT SITE Sec. 20 T 141 R 40

T.P. Sugar AREA & DIMENS 41.75 acres

GEN LOC near Island Lake STATUS Less than 6' deep

Name Origin & Remark

County map shows only Bullhead lake (9-318) in this sec.

??

3/14/41

Rose

5.

LAKE

Co. BECKER.

E. G. PLACE NAMES STUDY MAP No. 87

NAME

?

REF

Co map 1934

(page)

PRON

STATUS

OTHER
NAMES

EXACT

SITE

Sec 23-26

T 141

R 40

TWP

Sugar Bush

AREA &
DIMENS

GEN

LOC

1 1/2 miles north and 5 1/2 miles east of Detroit Lakes

Description &
Name Origin

7/10/40 Schueck

1950 OCT 10
RECEIVED

FOA
088

105

1950
OCT 10

011
1000

1000
011

1000

1000

1000

1000

(Info)

56

1000

1000

5.

NAME unnamed (lake) CO BECKER

PRON _____ REF WINCHELLS-VOL. 2-PLATE-60
Geol. of Minn. (page)

OTHER NAMES _____

EXACT SITE SEC. 23. 26 T 141N R 40W

TWP P. AREA & DIMENS _____

GEN LOC about 5 1/2 mi. N.E. of Richwood Village STATUS _____
Name Origin & Remark:

4-4-41

A. P. Asmusson

5.

NAME unnamed (lake) CO BECKER

PRON _____ REF WINCHELLS - Vol. 2 - PLATE 60
Geol. of Minn. (page)

OTHER NAMES _____

EXACT SITE SEC. 5-6-7-8-9-16-17 T 141 N R 40 W

TWP P AREA & DIMENS _____

GEN LOC _____ STATUS _____
Name Origin & Remark:

4-4-41

at Asmusson

5.

NAME 2 1 (lake) CO BECKER

PRON REF ANDREAS MAP 181

OTHER NAMES 1874 A+123 (page)

EXACT SITE sec 5, 6, 7, 8, 9, 16, 17 T LHN R 40W

TWP 2 1 AREA & DIMENS

GEN LOC STATUS

Name Origin & Remark:

1/9-41 D.W. Gastrow

158

1

CO (1947) STATE

1947 (1947) STATE

STATE STATE

H T STATE STATE

STATE STATE

STATE STATE

STATE STATE

5.

NAME unnamed (lake) CO BECKER

PRON _____ REF WINCHELLS. Vol. 2. PLATE. 60
Geol. of Minn. (page)

OTHER NAMES	<u>SEC. 6</u>	<u>141 N</u>	<u>40 W</u>
	<u>SEC. 1</u>	<u>141 N</u>	<u>41 W</u>
EXACT	<u>SEC. 31</u>	<u>142 N</u>	<u>40 W</u>
SITE	<u>SEC. 36</u>	T <u>142 N</u>	R <u>41 W</u>

TWP P AREA & DIMENS _____

GEN _____
LOC _____ STATUS _____

Name Origin
& Remark:

4-4-41

A. Rasmussen

5.

NAME 2 1 (Lake) CO BECKER

PRON REF ANDREAS MAP 181

1874 H+125 (page)

OTHER NAMES

EXACT sec 31 142N 40W
SITE sec 6 141N 40W
sec 1 141N 41W
sec 36 T 142N R 41W 2 1 Twp

TWP 2 AREA & DIMENS

GEN about 16 1/2 miles N.E. of

LOC DETROIT VILLAGE STATUS

Name Origin
& Remark:

117-41. G.W. Gastrow.

90

NAME _____
 (Last) _____
 FIRST _____
 (Last) _____
 OTHER _____
 NAME _____
 EXACT _____
 DATE _____
 DIVISION _____
 STATE _____

THE OFFICE OF
 THE SECRETARY OF STATE

T141-R41

T141-R42

E unnamed (lake) CO BECKER

DN REF WINCHELLS VOL. 2 PLATE 60
Geol. of Minn. (page)

OTHER NAMES

EXACT SITE SEC. 26-27-34-35 T 141 N R 42 W

TWP P. AREA & DIMENS

GEN LOC STATUS

Name Origin
& Remark:

4-4-41

At. Asmussen

T141-R43

11.
MISCELLANEOUS

FARM

Co BECKER

MUN

NAME LUTHER'S POULTRY

REF 1929 STO. ATLAS 42
(Page)

FRON

EST

OTHER
NAMESGEN
LOCEXACT
SITE

SEE 26

T 140 R 43 TWP CUBA

Description &
Name Origin2/18-42
Frank Schowen

11.

MISCELLANEOUS

Farmover

Co

Becker & Clay

MUN

NAME

Adelaide or d'Engelbronner Farm1907
REFWilcox Becker 527
(page)

PRON

EST

OTHER
NAMESGEN
LOCT 140 R 43EXACT
SITES-33 Atlanta, S 5-19 and one half of 20 in Cuba and S
13x23 in West Cuba Clay Co.

TWP

Description &
Name Origin

3600 acres purchased from the N.P. Railway,
surrounding and including S 19, Cuba, and running
in to other townships, by a Hallander M.E. d'Engelbronner.
He started cultivation of wheat on a large scale, but gave it
up in 1877 after losing several crops from grass hoppers.
Land purchased 1872.

R515416-27-40

Ed Morgan

Sec. 33- Atlanta Imp - T-141 N - R 43 W.

" 5-19-1/2 of 20 - Cuba " T-140 N - R - 43 W.

" 13-23 in town west of Cuba in Calay Co. T-140 N - R 44 W ??

NAME ORIGIN

DESCRIPTION

FILE

EXCISE

NUMBER

OTHER

BOOK

TYPE

HEIGHT/WEIGHT

IT*

I

B

JAL

TOO

GEN

BBJ

BBJ

(In Co)

WIM

CO

8. ARTIFICIAL
FEATURE

Dam & Mill.

Co. Becker

NAME

7 7 7

REF

1907-Wilcox Becker Co-517
(page)

PROX

AREA &
DIMENS

OTHER
NAMES

EST

EXACT
SITE

S 12

T

140

R

43

TWP

Suba.

GEN
LOC

Description &
Name Origin

Dam and mill operated on Buffalo River
from 1875 to 1885, when the dam broke up altogether.

6. 27. 40

R 5/15/41

R. Morgan

T142-R36

T142N - R36W - Savannah Sup.

7.

NATURAL
FEATURE

Water Shed

Co

Becker

NAME

The "Hautuers"

REF

1907 Wilcox - Becker Co - 21
(page)

PRON

AREA &
DIMENS

OTHER
NAMES

SECTION

3 x 10

T

142

R

36

TWP

Savannah

GEN
LOC

Description &
Name Origin

Dividing ridge between Lake Hernando de Soto and the Red River is semicircular in out line and forms a rim around the head of the lake about two hundred feet higher than the lake itself. Elevation 1750 ft.

6-10-40

R 5/6/44

Morgan

11.

MISCELLANEOUS

Region

Co *Becker*

MUN

NAME

West Savannah Settlement

¹⁹⁰⁷ REF

Wilcox Becker Co 699
(page)

PRON

EST

OTHER
NAMES

GEN
LOC

EXACT
GRID

T

147

R

36

TWP

Savannah

Description &
Name Origin

*The settlement in the western part
of the township. ??*

7-10-40

R 5/20/41

Morgan

T142-R37

7. NATURAL
FEATURE

Island

Co Baker

NAME

??

REF 1907 - Wilcox Baker Co. 213

(page)

PRON

AREA &
DIMENS

OTHER
NAMES

EXACT
SITE

T 142 N R 37 W TWP

GEN
LOC

In Basswood lake

Description & ~~In Basswood lake T 142 R 37~~

Name Origin

There is a good sized island in the lake covered with a heavy growth of Basswood timber.

6-13-40

R 5/8/41

[Signature]

5.

NAME ----- 2
1 (Lake) ----- CO BECKER -----

PRON ----- REF ANDREAS MAP 181
1874 Atlas (page) -----

OTHER NAMES -----

EXACT SITE sec 26, 27, 24, 35 ----- T 142N ----- R 37W -----

TWP 2 ----- AREA & DIMENS -----

GEN LOC about 7 1/2 miles E of ----- STATUS -----
MANY POINT LAKE

Name Origin
& Remark:

1/10-41 G. W. Gastrow

210

NAME _____
 (Last) _____
 ROOM _____
 (Room) _____
 OTHER _____
 NAME _____
 EXACT _____
 SITE _____
 AREA _____
 PLANT _____
 DATE _____
 STATE _____
 Name _____
 & Remarks _____

5.

110

NAME unnamed CO BECKER
(lake)

IRON REF WINCHELLS VOL. 2 PLATE 60
Geo. of Minn. (page)

OTHER NAMES

EXACT SITE SEC. 26-27 34-35 T 142 N R 37 W

TWP P. AREA & DIMENS

GEN LOC STATUS

Name Origin
& Remark:

4-4-41

A. Rasmussen

T142-R38

9.
PARK RESORT Co BECKER

NAME _____ REF 1929 STO ATLAS 63
(page)

PRON _____ AREA &
DIMENS _____

OTHER
NAMES _____ EST _____

EXACT
SITE S. W. 1/4 SEC 5 T 142 R 38 TWP ROUND LAKE

GEN
LOC _____
Description &
Name Origin

220-42

Frank Schowale

NAME LODGE CO BECKER
(village)

PRON _____ REF 1929 STD ATLAS 63
(page)

OTHER NAMES JOHNSON LODGE PO HIST _____

EXACT SITE SEE 5 T 142 R 38 TWP ROUND LAKE

GEN _____ CO _____
LOC _____ ST? _____

FIRST SETTLED _____ PLAT _____ INCORP _____

Name Origin
& Remarks:

2/18-42
Frank Schowals

4.

NAME LODGE CO BECYER
(village)

PRON _____ REF 1929 STO ATLAS 63
(page)

OTHER NAMES _____ PO
HIST _____

EXACT SITE NW 1/4 SEC 6 T 142 R 38 TWP ROUND LAKE

GEN LOC _____ CO
ST? _____

FIRST SETTLED _____ PLAT _____ INCORP _____

Name Origin
& Remarks:

3/25-42

Frank Schoweb

NAME LODGE CO BECKER
(village)

PRON _____ REF 1929 STO. ATLAS 63
(page)

OTHER NAMES _____ PO HIST _____

EXACT SITE SEC 6 T 142 R 38 TWP ROUND LAKE

GEN _____ CO _____
LOC _____ ST? _____

FIRST SETTLED _____ PLAT _____ INCORP _____

Name Origin
& Remarks:

718-42
Frank Schowalter

4.

NAME INDIAN VILLAGE CO BECKER
(village)

FROM _____ REF 1929 S.D. ATLAS 9
(page)

OTHER NAMES _____ PO HIST _____

EXACT SITE SEC. 6 T 142 R 38 TWP ROUND LAKE

GEN _____ CO _____
LOC _____ ST? _____

FIRST SETTLED _____ PLAT _____ INCORP _____

Name Origin
& Remarks:

2/16-42
Frank Schewe

T142-R39

T.142 N., R.39 W., secs.23,24,25,26

Becker

Little Bemidji Lake

9-46

T.142 N.,R.39 W.,sec.7

Becker

Alice (Lake Alice)

NAME unnamed CO BECKER
 (lake)

IRON REF WINCHELLS VOL. 2 PLATE 60
 Geol. of Minn. (page)

OTHER
 NAMES

EXACT SEC. 19-20-29-30 T 142 N R 39 W
 SITE SEC. 24-25 T 142 N R 40 W

TWP P AREA &
 DIMENS

GEN
 LOC STATUS

Name Origin
 & Remark:

5.

NAME 2
L (Lake) CO BECKER

PRON _____ REF ANDREAS MAP 181

1874 A+185 (page)

OTHER NAMES _____

EXACT SITE sec 19, 20, 29, 30, 142N - 39W. 2
sec 24, 25, T 142N. R 40W. 1 trip

TWP 2 AREA & DIMENS _____

GEN LOC about 2 1/2 miles S.E. of
WHITE EARTH LAKE. STATUS _____

Name Origin
& Remark:

1/9-41 S.W. Gastrow.

STATE

THE

OFFICE OF THE

ATTORNEY GENERAL

OF THE STATE OF

NEW YORK

IN SENATE

January 10, 1911

REPORT

OF THE

COMMISSIONERS OF THE LAND OFFICE

IN RESPONSE TO A RESOLUTION

PASSED BY THE SENATE

APRIL 1, 1909

ALBANY:

THE STATE PRINTING OFFICE

1911

T142-R40

T142-R41

4.

NAME OLD TRADING Post CO BECKER
(village)

PRON _____ REF Detroit Lakes.
Stewart Taylor Souleuth
(page)

OTHER NAMES _____ PO HIST _____

EXACT SITE _____ T 142 R 41 TWP WHITE EARTH

GEN LOC _____ CO ST? _____

FIRST SETTLED _____ PLAT _____ INCORP _____

Name Origin
& Remarks:

F. & R. taken from 1934 Becker Co. Map

12-10-12-41 Hall

4.

VILLAGE

Co Becker

NAME

Old Trading Post

1907
REF

White of Becker Co - 247
(page)

PRON

PO
HIST

OTHER
NAMES

CO
ST?

EXACT
SITE

T 142 R 41

TWP White Earth

GEN
LOC

FIRST
SETTLED 1868.

PLAT

INCORP

Description &
Name Origin

First village in White Earth Reservation.

Four miles from White Earth Lake.

6-17-40

RS/9/41

[Signature]

T142-R42

T142-43

11.

119

CO BECKER

MISCELLANEOUS SCHOOL -----
----- MUN -----

NAME ----- REF 1929 STO ATLAS 58
----- (page)

PRON ----- EST -----

OTHER NAMES ----- GEN LOC -----

EXACT SITE SEC - 6 ----- T 142 R 43 TWP WALWORTH

Description &
Name Origin

2/17-42
Frank Schowals

11. MISCELLANEOUS SCHOOL Co BECKER -----

MUN -----

NAME 2 REF 1940 ATLAS Sheet
1 OF MINN. HUNTS 3-1
 (Page)

PRON ----- EST -----

OTHER NAMES ----- GEN LOC -----

EXACT SITE Qu. S.E. 1/4 of sec 6 T 142 R 43 TWP WALWORTH
 Description &
 Name Origin

8/25-41 gastrow.

11.

CO BECKER -----

MISCELLANEOUS SCHOOL ----- MUN -----

NAME 2 ----- REF 1940 ATLAS sheet
1 ----- REF OF MINN. HWYS. 3-1
(page)

PRON ----- EST -----

OTHER NAMES ----- GEN LOC -----

EXACT SITE see 10 ----- T 142 R 43 TWP WALWORTH -----

Description &
Name Origin:

8/25-41 gashow

11.

CO BECKER

MISCELLANEOUS SCHOOL

MUN

NAME

2

REF

1940 ATLAS

SEMINN. HUNTS.
(page)

Sheet
3-1

PRON

EST

OTHER
NAMES

GEN
LOC

EXACT

SIZE 27 T 142 R 43 TWP WALWORTH

Description &
Name Origin:

8/25-41 Zastrow

11.

119

Co. BECKER

MISCELLANEOUS SCHOOL -----
----- MUN -----

NAME ----- REF 1929 STD. ATLAS 58
----- (page) -----

PRON ----- EST -----

OTHER NAMES ----- GEN LOC -----

EXACT SITE SEC 27 ----- T 142 R 43 TWP WALWORTH
Description &
Name Origin

417-42
Frank Schomaker

11.

119

Co BECYER

MISCELLANEOUS

SCHOOL

MUN

NAME

REF

1929 STD. ATLAS 58
(page)

PRON

EST

OTHER
NAMES

GEN
LOC

EXACT
SITE

SEC-32

T

142

R

43

TWP

WALWORTH

Description &
Name Origin

2/17-42

Frank Schowals

11.

119

Co. BECKER

MISCELLANEOUS

CEMETERY

MUN

NAME

REF 1929 STD ATLAS 58
(page)

PRON

EST

OTHER
NAMES

GEN
LOC

EXACT
SITE

SEC-4

T 142 R 43

TWP WALWORTH

Description &
Name Origin

3/17-42
Frank Schowels

11.

119

Co. BECKER

MISCELLANEOUS CHURCH -----
----- MUN -----

NAME ----- REF 1929 STD. ATLAS 8
----- (page)

PRON ----- EST -----

OTHER NAMES ----- GEN LOC -----

EXACT SITE SEC 4 ----- T 142 R 43 TWP WALWORTH

Description &
Name Origin

2/17-42
Frank Schowalter

11.
MISCELLANEOUS

county

CS

MUN

NAME Becker County

REF Upham - p27

(page)

PRON

EST

Mar. 18 - 1858

OTHER
NAMES

GEN
LOC

EXACT
SITE

T

R

TWP

Description & Name Origin This county, established March 18, 1858, but not organized until thirteen years later by a legislative act approved March 1, 1871, was named in honor of George Loomis Becker, of St. Paul. He was born in Locke, Cayuga county, N.Y., February 4, 1829; was graduated at the University of Michigan in 1846; studied law, came to Minnesota in 1849, and began law practice in St. Paul; was mayor of this city in 1856; was Democratic candidate for Governor of Minnesota in 1859; was a state senator, 1868-71. He was commonly called General Becker, having been appointed by Governor Sibley on his military staff in 1858, with the rank of brigadier general. In 1862 he became land commissioner of the St. Paul and Pacific railroad, and was ever afterward occupied in advancing the railroad interests of Minnesota, being a member of the state railroad and warehouse commission from 1885 to 1901. He died in St. Paul, January 6, 1904.

12.

Sheet No.

NAME Becker County Co _____

Form Classification Miscellaneous _____

No. 11 fication county Ref Upham - p27 _____

(page)

2

October 13, 1857, Mr. Becker was elected as one of three members of Congress, to which number it was thought that the new state would be entitled. It was afterward decided, however, that the state could have only two representatives; and, in casting lots for these two, Becker was unsuccessful. His generous acquiescence was in part rewarded by this county name.

Information has been gathered from "A Pioneer History of Becker County," by Alvin H. Wilcox, published in 1907, 757 pages; from H.S. Dahlen, county auditor, George D. Hamilton; editor of the Detroit Record, and Charles G. Sturtevant, formerly county surveyor, interviewed during a visit at Detroit in August, 1909; and from maps in the office of J.A. Narum, county auditor, examined during a second visit in September, 1916.

MISCELLANEOUS

County Becker

Co

Becker

MUN

NAME

Becker County1907
REFWilcox Becker Co. 15
(page)

PRON

EST

OTHER

NAMES

GEN

LOC

EXACT

SITE

T

R

TWP

Description &
Name Origin

Named for George L. Becker, born at Locke
Locke, Cayuga County, New York, January 4 1829. Educated
at district school of his native town and at Moravia Academy.
Later entered preparatory department at Western Reserve College at
Hudson, Ohio. In 1841 removed with his parents to Ann Arbor,
Mich., entering Michigan University in 1842 and graduating in 1846.
Arrived in St Paul, October 29, 1849 and engaged in the practice of law.
Land Commissioner of St Paul and Pacific Railway and president of it

from 1864 to 1876. During his presidency, road grew from a little
stub, extending from the Mississippi to the Red River and to
Manitoba. City councilman, mayor and member of the
state constitutional convention in 1857. Elected in October 1857
representative to take his seat when Minnesota was admitted to the
union. Nominated by Democrats as candidate for governor
but lost to Alexander Ramsey. Served in state senate 1868-1872.
In ¹⁸⁷² ~~1869~~ again nominated for congress but lost to his Republican
opponent. Named to Railroad and Warehouse Commission
in 1885, and reappointed by Governors ~~Mc~~ Gill, Merriam
and Nelson. Democratic candidate for governor of
Minnesota 1894. Died in St Paul January 3rd 1904.

6-10-40

Morgan

R 56

11.

MISCELLANEOUS

County

Co

E

MUN

NAME

Douglas County

REF

¹⁹⁰⁷*Wiley Becker*

10
(page)

PRON

EST

OTHER
NAMES

now Becker County

GEN
LOC

EXACT
SITE

T

R

TWP

Description &
Name Origin

After Douglas County was organized (year?)

it (Becker County) was attached to Douglas County.

R

W. Morgan

11.

MISCELLANEOUS

County

Co Becker

MUN

1907 Witcox

NAME

Becker County

REF

Becker Co (page) 10

PRON

EST

OTHER
NAMES

Douglas County

GEN
LOC

EXACT
SITE

T

R

TWP

Description &
Name Origin

After Douglas County was organized (year?)
it (Becker County) was attached to Douglas County.

6-10-40

R

[Signature]

11.

MISCELLANEOUS

County

Co

Becker

MUN

NAME

Becker county

1907
REF

Wilcox Becker 10

(page)

PRON

EST

OTHER
NAMES

Stearns county

GEN
LOC

EXACT

SITE

T

R

TWP

Description &
Name Origin

*Before March 18, 1858, Becker county was a
part of Stearns county.*

6-10-40.

R

A Morgan

11.
MISCELLANEOUS

COUNTY

Co. BECKER

MUN

NAME BECKER

REF 1907 Wilson - Becker Co. 9
(page)

PRON

EST

March 18, 1858

OTHER
NAMES

GEN
LOC

EXACT

TWPS - 138-139-140-141 and 142 NORTH

SITE

RANGE - 36-37-38-39-40-41-42-43 WEST R

TWP

Description &
Name Origin

Named for General George L. Becker, of St. Paul.

Boundary lines established on above date, tho no white persons lived within the county for 10 years afterward.

5/6/41

Post

11. MISCELLANEOUS COUNTY CO BECKER

MUN _____
SESS LAWS-CHAP 23

NAME BECKER REF 2ND SESSION 1859-60 P 62
(page)

PRON _____ EST _____

OTHER NAMES _____ GEN _____
LOC _____

EXACT SITE _____ T _____ R _____ TWP _____

Description & Name Origin Act to define boundaries.

SEC. 5. Defines boundaries.
Approved March 10th, 1860.

Lugalla 2/19/41

11.

MISCELLANEOUS

County

Co. *Becker*

MUN

NAME

Becker County

1907-*Wilcox* *Becker* Co. 275
REF (page)

PRON

EST

March 1, 1871

OTHER NAMES

GEN LOC

EXACT SITE

T R TWP

Description & Name Origin

*Organized by special law approved March 1, 1871.
~~First meeting of County Commissioners held at Tyler Hotel, Detroit.~~*

6-18-40

[Signature]

R 5/12/41

11.

MISCELLANEOUS

County

Co *Becker*

MUN

NAME

Becker County

1907
REF

Index-Becker 6-221

(page)

PRON

EST

OTHER

GEN

NAMES

LOC

EXACT

SITE

T

R

TWP

Description &
Name Origin

Paul H. Beaulieu, Government farmer at White

*Earth Reservation, first permanent settler. ¹⁸⁶⁸) ~~Latask~~ ~~first permanent settler outside of reservation 1868, first settler~~
~~on the SW 1/4 SW 1/4 S 35, Burlington Twp.~~*

6-1340

R 5/8/41

R. J. Morgan

11.

Co _____ Becker _____

MISCELLANEOUS _____ school ?? _____

MUN _____

Detroit Lakes Tribune, Nov. 13, 1941

NAME _____ Goat Ranch _____ REF _____ p⁴, col. 4 (Callaway news)
_____ 4 _____ (page) _____

PRON _____ EST _____

OTHER NAMES _____ GEN LOC _____

EXACT SITE _____ T _____ R _____ TWP _____

Description & Name Origin Gertrude McArthur, the Goat Ranch teacher

gvm 11/14/41

11.

Becker

??

Co

MISCELLANEOUS

MUN

Detroit Lakes Tribune, Nov. 13, 1941

NAME

Pines

REF

(page)

PRON

EST

OTHER

GEN

NAMES

LOC

EXACT

SITE

T

R

TWP

Description &
Name Origin

Realty transfer description gives this name.

11.

Becker

Co -----

MISCELLANEOUS

??

MUN -----

Detroit Lakes Tribune, Nov. 13, 1941

NAME

Upper Red Eye

REF -----

(page)

PRON

EST

OTHER

GEN

NAMES

LOC

EXACT

SITE

T

R

TWP

Description &
Name Origin

4.

Kay's Korner

Becker

NAME ----- CO -----
----- (village) -----
----- Detroit Lakes Tribune, Nov. 13, 1941 -----

PRON ----- REF -----
----- ¹⁰ p~~2~~, col. 3 -----
----- (page) -----

OTHER NAMES ----- PO HIST -----

EXACT SITE ----- T ----- R ----- TWP -----

GEN LOC ----- CO ST? -----

FIRST SETTLED ----- PLAT ----- INCORP -----

Name Origin
& Remarks:

News items under this heading. Probably in vicinity of Ogema.

gvm 11/14/41

5.

NAME ??? (lake) CO Becker

PRON _____ REF Eddy's Lake Survey 9-347 (2-27-40)
(page)

OTHER NAMES _____

EXACT SITE Sec. 22 T 140 R 40

TWP Maple AREA & DIMENS 38.30 acres

GEN LOC near Ogema STATUS Max. depth 21'

Name Origin & Remark: Outlet - creek, to White Earth River, etc.
Inlet - (9-177) and (9-225)

(Co. map shows no name for this lake.)

3/14/41

Rose

9. PARK FISH HATCHERY Co BECKER

NAME STATE FISH HATCHERY REF 37th Session 92. YR. 1911
sent laws (page)

PRON _____ AREA & DIMENS _____

OTHER NAMES _____ EST _____

EXACT SITE _____ T _____ R _____ TWP _____

GEN LOC Within 3 miles of city of Detroit.

Description & Name Origin Act to establish the 4th Fish Hatchery and commissioners to acquire a site

Approved April 3, 1911

3/6/41 F. Brienhoff

7. NATURAL
FEATURE

Region

*Co. Becker &
Otter Tail.*

NAME

Park Region

1907
REF *Wilson Becker Co - 389*
(page)

AREA &
DIMENS

PRON

OTHER
NAMES

EXACT
SITE

T

R

TWP

GEN
LOC

Description &
Name Origin

*a belt of land fifteen to twenty miles wide, west
of the timber lands of northern Minnesota. Beautiful scenery.
Rolling prairie and numerous lakes. Constituting a part of the
watershed of the Ottertail river on its eastern side.*

6-24-40

R 5/13/41

Morgan

9.

PARK STATE FOREST ----- Co BECKER -----

NAME P.P. ----- REF 48TH SESSION 1932 P 294
----- (page)

AREA &
DIMENS

PRON -----

OTHER NAMES ----- EST -----

EXACT SITE TWN 142 R 37-38-39 T 40 ----- R ----- TWP -----
ALL WEST OF 5TH PRINCIPAL MERIDIAN

GEN -----
LOC -----

Description & Name Origin Act to create Forests.
Approved April 21ST, 1932.

Jugalls 3/19/41

11.

MISCELLANEOUS

Co

Becker

MUN

NAME

Park Region

1907
REFWilcox, Becker Co. #1.
(page)

PRON

EST

OTHER
NAMESGEN
LOC

EXACT

SITE

Large part of ~~the~~

Western Becker County

R

TWP

Description &
Name Origin

Named by Charles ~~Bradton~~ Carleton Coffin, correspondent of the Boston Journal, who came with the first Northern Pacific Railroad exploring expedition through this region in 1869. He named this Park Region and Becker County and his articles were copied by other newspapers throughout the country.

6-10-40

R 56/41

Morgan

9. PARKReservationCo Becker? Mahanomen?

NAME

Western Outlet

1907

R.M.

Wilcox Becker Co. - 207.

(page)

PROP

AREA &
DILEMS

OTHER

NAMES

EST

EXACT

SITE

T

R

T.P

GEN

LOC

Part of White Earth ReservationDescription &
Name OriginIn 1865, the government ceded back to the Indians

a large strip of country which included a part of the reservation known as the "Western Outlet" of the Chippeways. ~~Under the treaty of 1867, a part of this Western Outlet was retained although it was the intention of the Indians to retain the whole of it, but they were over-ruled in the wording of the treaty.~~

6-12-40

R 5/8/41

J.M. Morgan

7. NATURAL
FEATURE

Portage

Co

Becker

NAME

REF

H. pham

79
(page)

PRON

AREA &
DIMENS

OTHER
NAMES

EXACT
SITE

T

R

TWP

GEN
LOG

Description &
Name Origin

Hilfillan translated the Ojibway name, "Ajawewisitagun sagaiigun, the lake where the portage is across a divide separating water which runs different ways, or Height of Land Lake."

NAME WINFIELD SMITH'S LAKE CO Becker ??
(lake)

PRON _____ REF 1907-Wilcox-Becker Co 55
(page)

OTHER NAMES _____

EXACT SITE _____ T _____ R _____

TWP ? AREA & DIMENS _____

GEN LOC ? STATUS _____

Name Origin & Remark:

Spoken of by above name - There was a farm owned by a man of this name where Buffalo Hunters were camped. No further location given except near Fish Lake [no location given for this lake either]

5/6/41 ROR

10. - URBAN
FEATURE

Addition to City

Co: ^{T139 R41} *Becker*

MUN *Detroit*

NAME

Frazer and Holmes Addition to Detroit.

REF

1907-Wilcox Becker 322
(page)

PRON

EST

OTHER
NAMES

AREA &
DIMENS

LOCA-
TION

Description &
Name Origin

*Samuel J Fox late in 1870, settled on the
W 1/2 of the S.E. quarter and the W 1/2 of the N.E. quarter, Section 34.
A large part of Detroit is now built on the Fox property.*

6-19-40

R 5/12/41

[Signature]

8. ARTIFICIAL FEATURE Wagon Road Co. Becker

NAME Landon Road REF 1907 Wilcox Becker Co 567
(page)

PRON AREA & DIMENS

OTHER NAMES EST

EXACT SITE T R TWP

GEN LOC

Description & Name Origin From some point in Becker, probably Detroit to Landon Township in Otter Tail County

7-2-40

?

5/15/41

R. Morgan

4.

VILLAGE

Trading Post. Co.

NAME

Branch of Northwest Co.

REF

Baker (Wilcox) ¹⁹⁰⁷43
(page)

PRON

PO
HISTOTHER
NAMESCO
ST?EXACT
SITE

T

R

TWP

GEN
LOCFIRST
SETTLED

PLAT

INCORP

Description &
Name OriginBranch trading post at "forks of the Red and
Red Lake River"

[Presumably meaning the junction of the two rivers.]

6-11-40

R 5/6/41

Morgan

5.

NAME Little Detroit lake CO Becker
(Lake)
Detroit Lakes Tribune, Nov. 13, 1941
PRON REF (page)
OTHER NAMES
EXACT SITE T R
TWP AREA & DIMENS
GEN LOC STATUS
Name Origin & Remarks: frozen over

References

1.

REFERENCE

Becker Co

AUTHOR

TITLE STANDARD ATLAS OF BECKER COUNTY MINN.

PUB AT CHICAGO

PUB-LISHER BROCK & COMPANY

PUB DATE 1929

ED

NO VOLS 1

VOL NO

PAGES

95

LIBRARY HISTORICAL BLDG

ABBREVIATION USED

1929 STD. ATLAS

Remarks:

DATE BEGAN

3/13-42

DATE COMPLETED

7/26-42

BY

Frank Schoweler

1.

REFERENCE

AUTHOR Department of Interior - U. S. Geological Survey

TITLE Topography of Minnesota - Vergas Quadrangle Map

PUB AT Wash. D. C. PUB-LISHER U. S. Printing Office

Edition of 1915

PUB DATE Reprinted 1920 ED NO VOLS VOL NO PAGES

LIB-RARY St. P. Pub. Lib'y ABBREVIATION USED Vergas Quad Map 1912/15

Remarks:

DATE BEGAN

DATE COMPLETED BY Schweitzer - Hall

1. Minn. Gaz.

REFERENCE

E.S.
BECKER Co.

AUTHOR U.S. Geological Survey

TITLE Minnesota-Vergas Quadrangle

PUB AT Washington, D.C. PUBLISHER U.S. Geological Survey

PUB DATE _____ ED 1915 NO VOLS _____ VOL NO _____ PAGES 1

LIBRARY St Paul Public Library ABBREVIATION USED QUAD MAP Vergas A 1915/15
Remarks -

OTTER TAIL
checked

Rechecked by Hall
1/31/41.

DATE USED 6-26-40 BY Robert J. Schweitzer

1. REFERENCE

AUTHOR Department of Interior - U. S. Geological Survey *Becker*

TITLE Topography of Minnesota - Pelican Rapids Quadrangle Map

PUB AT Washington, D. C. PUB-LISHER U. S. Printing Office

PUB DATE Edition of 1917 ED NO VOLS NO VOL NO PAGES

LIB-RARY *St. Paul Pub. Library* ABBREVIATION USED *MAP* Pelican Rapids Quad 1913-14/17

Remarks:

DATE BEGAN

DATE COMPLETED *7/1/40* BY Scholz

1. REFERENCE

AUTHOR U. S. GEOLOGICAL SURVEY -----TITLE STATE OF MINNESOTA - PELICAN RAPIDS ---------- QUADRANGLE -----PUB AT WASHINGTON D. C. PUB- LISHER U. S. GEOLOGICAL SURVEY -----PUB DATE 1917 ----- ED 1917 NO VOLS ----- VOL NO ----- PAGES MAPS -----LIB- RARY ST. PAUL PUBLIC LIBRARY ABBREVIATION USED PELLICAN RAPIDS 13/14/17/25 -----
Remarks -*Rechecked by Hall
2/5/41*DATE USED 7/1/40 ----- BY John J. Scholz -----

1.

REFERENCE

Becker

AUTHOR -----

TITLE *Standard Map of Becker County* -----

PUB AT *St. Paul, Minn* PUBLISHER *Minne Map Pub Co.* -----

PUB DATE *1914* ED NO VOLS NO PAGES -----

LIB- ABBREVIATION USED **PLACE NAMES STUDY MAP No. 88**
RARY *Main Project Ofce* *Minnesota Map Co. Standard County Map 1914*

Remarks:

DATE BEGAN -----

DATE COMPLETED BY *G. W. Zastrow*
Harry Hall -----

REFERENCE

1. Minn. Gaz.

REFERENCE

BECKER Co

AUTHOR ? -----

TITLE STANDARD MAP OF BECKER COUNTY MINNESOTA

PUB AT ST PAUL MINN ----- PUBLISHER MINNESOTA MAP PUBLISHING CO.

PUB DATE 1914 ----- ED ----- NO VOLS ----- VOL NO ----- PAGES -----

LIBRARY office ----- ABBREVIATION USED PLACE NAMES STUDY MAP No. 88
COUNTY MAP 1914 -----

Remarks

Rechecked
by A. Hall

DATE USED 12/3-1940 ----- BY L. H. Gastrow -----

AUTHOR WILCOX, ALVIN H. BECKER Co.

TITLE A PIONEER HISTORY OF BECKER COUNTY MINNESOTA

PUB AT ST. PAUL, MINN PUBLISHER PIONEER PRESS COMPANY

PUB DATE 1907 ED NO VOLS 1 VOL NO 1 PAGES 757

LIBRARY U OF M. LIBRARY ABBREVIATION USED 1907 WILCOX-BECKER Co.

Remarks:

original work started 7/8/40 by Morgan.

DATE BEGAN 5/6/41 Recheck of R.J. Morgan's work

DATE COMPLETED 5/20/41 A.M. BY M.A. Poe

1.

REFERENCE

AUTHOR Department of Drainage and Waters, State of Minnesota.

Becker

TITLE 1928 Gazetteer of Meandered Lakes of Minnesota.

PUB AT St. Paul Minn PUBLISHER Dept of Drainage & Waters

PUB DATE July 1928 ED NO VOLS 1 VOL NO 1 PAGES 183

LIBRARY Main Office ABBREVIATION USED 1928 Lake Gaz

Remarks:

DATE BEGAN Jan 24, 1941

DATE COMPLETED Jan 27, 1941 BY Frank Bienapfl & B. P. Cronin.

AUTHOR State Drainage Commission - State of Minnesota -----

TITLE Report of the Water Resources Investigation of Minnesota 1911-1912, by -----
State Drainage Commission in co-operation with the U. S. Geological Survey.

PUB AT St. Paul, Minnesota ----- PUB- LISHER McGill-Warner Co. -----

PUB DATE 1912 ----- ED ----- NO VOLS ----- VOL NO ----- PAGES -----

LIB- ABBREVIATION USED State Drainage Comm. -----
 RARY -----

Remarks: -----

DATE BEGAN -----

DATE COMPLETED ----- BY Rasmussen -----

1.

REFERENCE

BECKER

AUTHOR E. G. Chilton -----TITLE Becker County Map -----PUB-
AT ----- PUB-
LISHER E. G. Chilton -----PUB
DATE April 1934 ED ----- NO
VOLS ----- VOL
NO ----- PAGES -----LIB-
RARY 28-2nd St. N.E. ----- ABBREVIA-
TION USED E. G. Chilton, Co. Map 1934 -----
Remarks: PLACE NAMES STUDY MAP No. 87DATE
BEGAN -----DATE
COMPLETED 7/8/40 ----- BY Gus Schieck -----

REFERENCE

AUTHOR CHILTON E.G. Becker Co.TITLE E.G. BECKER COUNTY MAP

PUB AT _____ PUBLISHER _____

PUB DATE April 1934 ED _____ NO VOLS _____ VOL NO _____ PAGES _____LIBRARY 28 Second St NE ABBREVIATION USED Co Map 1934 PLACE NAMES STUDY MAP No. 87
Remarks _____checked Hall.
8/19/40DATE USED 7/8/40BY Gus Schieck

1. Minn. Gaz.

REFERENCE

Becker

AUTHOR UPHAM, WARREN -----

TITLE MINNESOTA GEOGRAPHIC NAMES - Their origin and historic significance - -

XVII (Vol) of Minnesota Historical Society Collections - - - - -

PUB AT St. Paul, Minn. PUBLISHED BY Minnesota Historical Society
Lischer Printed by Colwell Press, Inc., Minneapolis.

PUB DATE 1920 ED NO VOLS VOL NO 17 PAGES 735 - - -

LIBRARY Project Office ABBREVIATION USED Upham - - - - -

Remarks -

DATE USED _____ BY _____

AUTHOR Eddy, Dr. Samuel. University of Minnesota, Minneapolis - - - - -

TITLE Lake Survey - Unpublished - From Records in Dr. Eddy's office - - - - -

PUB AT Minneapolis, Minn. PUBLISHER Unpublished - compiled by M. A. Rose - - - - -

PUB DATE 1940 ED NO VOLS VOL NO PAGES - - - - -

LIB- 213 Zoology Building ABBREVIATION USED Eddy's Lake Survey, # (date)
RARY Minneapolis, Minn. TION USED - - - - -

Remarks:

DATE BEGAN - - - - -

DATE COMPLETED - - - - - BY M. A. Rose - - - - -

1.

REFERENCE

BECKER Co.

AUTHOR G. V. JEHU, -----

TITLE BECKER Co. HAND DRAWN MAP. -----

PUB AT ----- PUBLISHER G. V. JEHU, -----

PUB DATE 1936 ----- ED ----- NO VOLS ----- VOL NO ----- PAGES -----

LIBRARY Office ----- ABBREVIATION USED G. V. JEHU HAND DRAWN MAP, 1936 ----- PLACE NAMES STUDY MAP No. 86
Remarks:

DATE BEGAN -----

DATE COMPLETED 4/4/41 ----- BY H. Hall, -----

1.

REFERENCE

Becker

AUTHOR Walker, Harvey -----

TITLE Village Laws and Government in Minnesota -----

PUB AT Minneapolis, Minn. -----
PUB-LISHER University of Minnesota Press -----

PUB DATE April 1927 ED -----
NO VOLS 1 -----
VOL NO -----
PAGES 175 -----

LIB-RARY Project Office -----
ABBREVIATION USED 1927 Walker's Village Laws -----
Remarks:

DATE BEGAN -----

DATE COMPLETED ----- BY -----

1.

REFERENCE

1. Minn. Gaz.

REFERENCE

Becker Co

AUTHOR U.S. Geological Survey

TITLE State of Minnesota - Perham Quadrangle

PUB AT Washington, D.C. PUBLISHER U.S. Geological Survey

PUB DATE 1915 ED 1915 NO VOLS 1 VOL NO 1 PAGES map

LIBRARY St. Paul Public Library ABBREVIATION USED Perham 12/15

Remarks Quad map

checked

DATE USED 6/26/40 BY John J. Scholz

AUTHOR U.S. GEOLOGICAL SURVEY Becker Co.

TITLE MINN PERHAM QUADRANGLE MAP

PUB AT WASHINGTON D.C. PUBLISHER U.S. GEOLOGICAL SURVEY

PUB DATE APRIL 1915 ED ED NO VOLS NO VOL NO NO PAGES PAGES

LIBRARY OFFICE ABBREVIATION USED Perham Quad MAP 1915

Remarks:

Rechecked by Hall
3/19/41.

DATE BEGAN MARCH 12 1941

DATE COMPLETED MARCH 14, 1941 BY HAGEN

1.

REFERENCE

Becker

AUTHOR

TITLE Kanabec County Times, a newspaper

PUB AT Mora, Minn PUBLISHER Kanabec Co. Times Pub. Co.

PUB DATE _____ ED _____ NO VOLS _____ VOL NO _____ PAGES _____

LIBRARY Main Project office ABBREVIATION USED Kan. Co. Times (date)

Remarks:

DATE BEGAN _____

DATE COMPLETED _____ BY Scholz

1.

REFERENCE

BECKER COUNTY - PAGE 646

AUTHOR WINCHELL - N. H. ASSISTED BY - WARREN UPHAM - - -TITLE THE GEOLOGICAL AND NATURAL HISTORY SURVEY OF MINNESOTAGEOLOGY OF MINNESOTA - - - - -PUB AT ST. PAUL - - - - - PUB-LISHER PIONEER PRESS COMPANY - STATE PRINTERSPUB DATE 1888 - - - - - ED - - - - - NO VOLS - - - - - VOL NO 2 - - - - - PAGES 695 - - - - -LIBRARY OFFICE - - - - - ABBREVIATION USED WINCHELLS, VOL. 2, PLATE - PAGE
Remarks: (Geol. of Minn.)DATE BEGAN 4-3-41 - - - - -Rechecked by Hall
4/11/41.DATE COMPLETED - - - - - BY A. Asmusson - - - - -

1.

REFERENCE

AUTHOR Coues, Elliott ----- BeckerTITLE The expeditions of Zebulon Montgomery Pike to headwaters of the Mississippi River, through Louisiana Territory, and in New Spain during the years of 1805-6-7.
-----PUB AT New York ----- PUB-LISHER Francis P. Harper -----PUB DATE 1895 ----- ED ----- NO VOLS 3 ----- VOL NO 1 ----- PAGES 356 -----LIB-RARY Mpls. Public ----- ABBREVIATION USED Coues, Z.M.P. Vol.1. PP # -----
Remarks:

DATE BEGAN -----

DATE COMPLETED ----- BY O. B. Rudolph -----

1. REFERENCE

AUTHOR N. H. Winchell, ass by Harlan Updham

TITLE Geology of Minnesota Becker Co.

PUB AT St. Paul PUBLISHER Pioneer Press Company

PUB DATE 1888 ED NO VOLS VOL NO 2 PAGES 671

LIBRARY 28-2 St. A. E. ABBREVIATION USED N. H. Winchell. 7072
Remarks:

DATE BEGAN 6-4-1941

DATE COMPLETED 6-4-1941 BY Walter D. Smith

1. REFERENCE

AUTHOR Fuller's Tackle Shops -----TITLE Fuller's Golden Book --- Fisherman's and Fishing Directory for 1940. ---PUB. AT Park Rapids ----- PUBLISHED Journal Print, Park Rapids, Minn. -----PUB. DATE 1940] ----- ED. NO. 1 ----- VOL. NO. 1 ----- PAGES 67 -----LIBRARY WPA office ----- ABBREVIATION USED 1940 Fuller's Dir. - map - 11 -----

Remarks - Maps - Resort information of Minnesota's Itasca State Park, Mantrap Valley, Crow Wing Lakes Region Authentic Fishing information - official Record of Prize Winners and 2143 entries in the 1939 Booster Fishing Contest.

DATE USED 4-22-41 -----BY L.H. Reese -----

1.

REFERENCE

AUTHOR Minnesota Railroad & Warehouse Commission

TITLE Railroad Commissioners Map of Minnesota

PUB AT St. Paul, Minn. PUBLISHER MCGill-Warner Co.,

PUB DATE 1913 ED NO VOLS NO VOL NO PAGES

LIB-RARY ABBREVIATION USED 1913 State RR Comm. Map.

Remarks:

DATE BEGAN

DATE COMPLETED BY John Dahlquist

1.

REFERENCE

AUTHOR Department of Highways - State of Minnesota. M. J. Hoffman, Commissioner

TITLE Official Road Map of Minnesota - 1940

PUB AT St. Paul, Minn. PUBLISHER Department of Highways

PUB DATE 1940 ED NO VOLS NO VOL NO PAGES PLACE NAMES STUDY MAP No. 2

LIBRARY Main Project Office ABBREVIATION USED Official Minn. 1940 Hwy Tourist Map.

Remarks:

DATE BEGAN

DATE COMPLETED BY Gus Schieck.

1.

REFERENCE

Becker Co.
p. 181

AUTHOR A. J. ANDREAS. -----

TITLE ILLUSTRATED HISTORICAL ATLAS OF THE STATE OF MINNESOTA.

PUB-
AT CHICAGO ILLS. PUBLISHER CHA'S SHOBERT & CO. -----

PUB-
DATE 1874 ED 1 NO VOLS 1 VOL NO 1 PAGES 394 -----

LIB-
RARY OFFICE NO 28 - 2ND FLOOR ABBREVIATION USED ANDREAS MAP PAGE 181 -----

Remarks:

*Rechecked by Hall 1874 Atlas
1/24/41*

DATE
BEGAN 1/2-41 -----

DATE
COMPLETED 2/10-41 BY L. W. Gastrow -----

1.

REFERENCE

AUTHOR CCC Conservation Corps, Minnesota Becker

TITLE Contour maps of various individual lakes in Minnesota

PUB AT Dr. Samuel Eddy's Office - U of Minn Zoology Bldg.,

PUB DATE ED NO VOLS NO VOL NO NO PAGES NO

LIB-RARY ABBREVIATION USED *Eddy's* C.C.C. Lake Survey

Remarks:

DATE BEGAN

DATE COMPLETED BY G. W. Zastrow

1.

REFERENCE

1.

REFERENCE

Becker Co.

AUTHOR P. F. Collier & Son, 1914 AtlasTITLE New Encyclopedic Atlas and Gazetteer of WorldPUB- AT PUBLISHER P. F. Collier & SonPUB DATE ED NO VOLS VOL NO PAGES 264LIBRARY W. H. P. Co. ABBREVIATION USED P. F. Collier & Son, 1914 Atlas

Remarks:

Revised by H. W. Postes.Copyright, 1910. - By D. D. Mead & Co.DATE BEGAN 1-8-1941DATE COMPLETED 1-8-1941 BY Walter C. Lusk

1.

REFERENCE

AUTHOR _____

TITLE New Encyclopedic Atlas and Gazetteer of the World (The) _____

PUB AT Philadelphia, Pa _____ PUB- LISHER P. F. Collier & Son _____

PUB DATE 1914 _____ ED _____ NO VOLS _____ VOL NO _____ PAGES 264 _____

LIB- RARY _____ ABBREVIATION USED P. F. Collier & Son 1914 Atlas _____

Remarks:

DATE BEGAN _____

DATE COMPLETED _____ BY Walter C. Hueth _____

1.

REFERENCE

BECKER CO.

AUTHOR MINNESOTA DEPARTMENT OF HIGHWAYS - - - - -

TITLE ATLAS OF HIGHWAY AND COUNTY MAPS OF MINNESOTA

PUB AT ST. PAUL MINN. PUBLISHER MINNESOTA HIGHWAY DEPARTMENT

PUB 1936; REVISED AS DATE OF JAN 1st 1940 ED NO VOLS 1 VOL NO 1 PAGES 87

LIB- MPLS PUBLIC LIBRARY ABBREVIATION USED 1940 ATLAS OF MINN. HWYS. PAGE 3.
RARY BUSINESS BRANCH

Remarks:

DATE BEGAN 8/25-41 - - - - -

DATE COMPLETED 9/10-41 - - - - - BY L. P. Zastrow - - - - -

1.

REFERENCE

AUTHOR Service Publishing Company, Inc. Minneapolis, Minn.

TITLE Minnesota State Commercial Directory, 1937-1938

PUB AT Minneapolis, Minn. PUBLISHER Reavis Press

PUB DATE 1938 ED NO VOLS 1 VOL NO 1 PAGES 434

LIBRARY Main Project Office ABBREVIATION USED Min. ^{Commercial} Service Directory, 1937-38
~~Scr. Dir. 1937-1938~~

Remarks:

DATE BEGAN

DATE COMPLETED BY Gus Schieck.

5.

NAME * Fish Lake (Lake) CO Becker
* Highway List
* Co. atlas, 1929
PRON _____ REF McCaughey Map, Becker 2^o Gaz. Meand. Lakes
(page)
OTHER
NAMES * Unnamed
EXACT
SITE * secs. 23, 26 T * 141 N R * 40 W
AREA &
TWP * Sugar Bush DIMENS * 74.35 acres
GEN
LOC _____ STATUS * Wet * Meandered
Name Origin
& Remark:

5.

NAME *Evans Lake ----- CO Becker -----

(lake)

• Highway List

• Gaz. Meand. Lakes

PRON ----- REF McCaughey Map, Becker 5 *Co. atlas 1929

(page)

OTHER

NAMES Unnamed ✓ -----

EXACT

SITE secs. 28, 29, 32, 33 ✓ ----- T *140 N ✓ ----- R *39 W ✓ -----

AREA &

DIMENS

53.50 acres ✓

TWP *Grand Park ✓ -----

GEN

LOC ----- STATUS Dry ✓ Meandered ✓ -----

Name Origin

& Remark:

5.

NAME Fairbanks Lake ^x
(lake) ^x CO Becker

• Highway List

• McCauley Map, Becker 1 • Gaz. Meand. Lakes, 16

PRON _____ REF Upham, 32 • Minn. Platbook, 1916 ^x Co. atlas, 1929
(page)

OTHER NAMES _____

EXACT SITE secs. 11, 14 ^x ✓ T 141 N ^x ✓ R 41 W ^x ✓

AREA &

DIMENS 106.40 acres ✓

TWP Callaway ^x _____

GEN LOC _____ STATUS _____

Name Origin • Named for a settler on or near it.
& Remark:

• not meandered

5.

NAME Fish Hook Lake ^X _(lake) [✓] CO Becker -----

PRON ----- REF ^{*}McCauley Map, Becker 2 ^{*}Gaz.Meand.Lakes, 15
Upham, 32 ^{*}Minn. Platbook, 1916 ^{*}Co. atlas, 1929
(page)

OTHER NAMES -----

EXACT SITE secs. 7, 8, 17, 18 [✓] T 142 N ^X [✓] R 40 W ^X [✓] -----

TWP ^{*}Maple Grove ----- AREA & DIMENS 149.50 acres [✓] -----

GEN LOC White Earth Indian Reservation ----- STATUS Wet [✓] Meandered [✓] -----

Name Origin ^{*}A translation of the Ojibway name.
& Remark:

Highway List

5.

NAME Fools Lake (Lake) ----- CO Becker -----

PRON ----- REF ^{Highway List} McCauley Map, Becker 3 ^{Gaz. Meand. Lakes, 13} (page)

OTHER NAMES -----

EXACT SITE secs. 35, 36 ----- T 141 N ----- R 36 W -----

TWP Two Inlets ----- AREA & DIMENS 58.80 acres -----

GEN LOC ----- STATUS Wet Meandered -----

Name Origin
& Remark:

5.

NAME Forget-me-not Lake ✓
(lake) ----- CO Becker -----

• Highway List

• McCauley Map, Becker 4 • Gaz. Meand. Lakes, 18

PRON ----- REF Upham, 33 • Minn. Platbook, 1916 * Co. atlas, 1929
(page)

OTHER NAMES Lake Forget-me-not * ✓ -----

EXACT SITE secs. 13, 23, 24 ✓ ✓ ----- T 139 N * ✓ ----- R 43 W * ✓ -----

AREA &

DIMENS 261.45 acres ✓ -----

TWP Lake Park * ✓ -----

GEN LOC ----- STATUS -----

Name Origin & Remark: Origin and significance of name not ascertained.

Wet meandered ✓

5.

NAME * Five Lake (lake) ----- CO Becker -----

----- * Highway List
----- * Minn. Platbook, 1916 * Co. atlas, 1929
PRON ----- REF * McCaughey Map, Becker 4 * Gaz. Meand. Lakes, 15
----- (page)

OTHER
NAMES * Lake Five * -----

EXACT
SITE * secs. 4, 5 * ----- T * 139 N * ----- R * 40 W * -----

----- AREA &
TWP * Erie * ----- DIMENS * 277 acres * -----

GEN
LOC ----- STATUS * Wet * Meandered * -----

----- Name Origin
----- & Remark: -----

5.

NAME *Fox Lake ✓ (lake) CO Becker

PRON REF Highway List
McCaughey Map, Becker 4 Gaz. Meand. Lakes
(page)

OTHER NAMES • Unnamed

EXACT SITE •secs. 26, 27 ✓ T *139 N ✓ R *40 W ✓

TWP *Erie ✓ AREA & DIMENS • 87.65 acres ✓

GEN LOC STATUS •Dry ✓ •Meandered ✓

Name Origin
& Remark:

*Co. Atlas, 1929

5.

NAME Fox Lake ✓✓ (Lake) CO Becker Highway List

PRON _____ REF McCauley Map, Becker 6 Gaz.Meand.Lakes, 16
Upham, 33 Minn. Platbook, 1916 Co. atlas, 1929
(page)

OTHER NAMES _____

EXACT SITE secs. 7, 18 ✓ T 138 N ✓ x R 41 W ✓ x

TWP Lake View ✓ AREA & DIMENS 154.55 acres ✓

GEN LOC _____ STATUS _____

Name Origin & Remark: Name needs no explanation.

Wet ✓ meandered ✓

5.

NAME *Gah-bow Lake (lake) CO Becker

PRON _____ REF *Highway List *Co.atlas, 1929
*McCauley Map, Becker 1 *Gaz.Meand.Lakes
(page)

OTHER NAMES *Unnamed ✓✓

EXACT SITE secs. 13, 24 T *142 N R *41 W ✓✓

TWP *White Earth AREA & DIMENS *104.46 acres ✓

GEN LOC STATUS *Wet *Meandered ✓✓

Name Origin
& Remark:

5.

NAME Gebo Lake ^x ~~(Lake)~~ CO Becker
Highway List
Gaz.Meand.Lakes, 14 Perham Quad
PRON McCauley Map, Becker 6 ^x Co.atlas, 1929
(page)
OTHER
NAMES
EXACT
SITE secs. 22, 23, 27 ^x T 138 N ^x R 40 W ^x
TWP ^x Burlington ^x AREA &
DIMENS 91.55 acres ^x
GEN
LOC Name Origin STATUS Wet Meandered
& Remark:

5.

NAME Gilbertson Lake ✓
(lake) ----- CO Becker -----

PRON ----- REF Highway List
McCauley Map, Becker 4 Gaz. Meand. Lakes, 17
(page)

OTHER NAMES -----

EXACT SITE sec. 8 ✓ ----- T 139 N ✓ ----- R 42 W ✓ -----

TWP Audubon ----- AREA & DIMENS 56.15 acres ✓ -----

GEN LOC ----- STATUS Wet ✓ Meandered ✓ -----

Name Origin
& Remark:

5.

NAME Glawe Lake ✓ (Lake) ----- CO Becker -----

PRON ----- REF McCauley Map, Becker 6 Gaz. Meand. Lakes, 16
(page)

OTHER NAMES -----

EXACT SITE secs. 15 ✓ T 138 N ✓ R 41 W ✓

TWP ? AREA & DIMENS 44 acres ✓

GEN LOC ----- STATUS Wet ✓ Meandered ✓

Name Origin
& Remark:

Highway List

5.

NAME Gollett (Lake Gollett) ✓
(Lake) CO Becker

PRON _____ REF Highway List
McCauley Map, Becker 6 * Gaz.Meand.Lakes, 13
Upham, 32 * Minn.Platabook, 1916 * Co.atlas, 1929
(page)

OTHER NAMES Collett Lake ✓ *

EXACT SITE sec.26 ✓ * ✓ T 138 N ✓ * ✓ R 38 W ✓ * ✓

TWP Evergreen ✓ AREA & DIMENS 113.20 acres ✓

GEN LOC STATUS Wet ✓ * Meandered ✓

Name Origin * Named for a settler on or near it.
& Remark:

5.

NAME Gottenberg Lake ✓
(Lake) ----- CO Becker -----

PRON ----- REF Highway List
McCauley Map, Becker 4 Gaz. Meand. Lakes, 17
(page)

OTHER NAMES Unnamed ✓ -----

EXACT SITE secs. 20, 29 ✓ ----- T 139 N ✓ ----- R 42 W ✓ -----

TWP Audubon ----- AREA & DIMENS 146.72 acres ✓ -----

GEN LOC ----- STATUS Dry ✓ Meandered ✓ -----

Name Origin
& Remark:

5.

NAME Green Water Lake [✓]
(lake) CO Becker

Highway List

McCauley Map, Becker 2 Gaz.Meand.Lakes, 13

PRON REF Upham, 32 Minn. Platbook, 1916 Co. atlas, '29
(page)

OTHER NAMES Greenwater Lake

EXACT SITE *sec. 33 T 141 N x R 38 W x

TWP *Round Lake AREA & DIMENS 80.80 acres ✓

GEN LOC White Earth Indian Reservation STATUS Wet Meandered ✓
Name Origin A translation of the Ojibway name.
& Remark:

5.

NAME * Halverson Lake CO Becker
(Lake) Highway List
* Co. atlas, 1929
PRON McCauley Map, Becker 4 * Gaz. Meand. Lakes
(page)
OTHER NAMES Unnamed ✓ ✓
EXACT SITE secs. 16, 21 ✓ T * 140 N ✓ R * 41 W ✓
TWP * Richwood ✓ AREA & DIMENS * 64.10 acres ✓
GEN LOC STATUS Wet ✓ Meandered ✓
Name Origin
& Remark:

5.

NAME Hamden Lake ✓ (Lake) CO Becker

PRON REF Highway List McCauley Map, Becker 4 Gaz. Meand. Lakes, 18 (page)

OTHER NAMES

EXACT SITE secs. 10, 11, 14, 15, 21, 22 ✓ T 140 N ✓ R 42 W ✓

TWP Hamden AREA & DIMENS 704.20 acres ✓

GEN LOC STATUS Dry Meandered ✓

Name Origin & Remark:

NAME * Unnamed ----- CO Becker
(lake) ----- Co.atlas,1929
PRON ----- REF * Highway List Minn.Platabook,1916
McCauley Map, Becker 1 Gaz.Meand.Lakes,17
(page)

OTHER
NAMES -----

EXACT
SITE * secs.13,14,23,24 ----- T * 142 N ----- R * 41 W -----

TWP ----- AREA &
DIMENS * 136 acres -----

GEN-
LOC ----- STATUS * Wet * Meandered -----

Name Origin
& Remark:

5.

NAME Unnamed lake ✓ CO Becker
(lake)

PRON _____ REF M^c Cauley Map Becker ✓
(page) 7

OTHER
NAMES _____

EXACT
SITE Sec. 30, 31 ✓ T 142 N ✓ R 40 W ✓

TWP Maple Grove AREA &
DIMENS 62.25

GEN
LOC _____ STATUS Wet ✓ & meand ✓

Name Origin
& Remark:

5.

NAME Unnamed lake ✓ CO Becker
(lake)

PRON _____ REF M^cCauley map Becker ✓
(page)

OTHER NAMES _____

EXACT SITE Sec. 30 ✓ T 142N ✓ R 40W ✓

TWP Maple Grove AREA & DIMENS 52.73

GEN LOC _____ STATUS wet + meand ✓

Name Origin
& Remark:

5.

NAME Unnamed lake ✓ CO Becker
(lake)

PRON _____ REF M^eCauley map Becker ✓
(page)

OTHER NAMES _____

EXACT SITE Sec. 28 ✓ T 142N ✓ R 40W ✓

TWP Maple Grove AREA & DIMENS 42.08

GEN LOC _____ STATUS bet + meand ✓

Name Origin
& Remarks:

5.

NAME Unnamed lake ✓ CO Becker
(lake)

PRON _____ REF M^s Cauley Map Becker ✓
(page)

OTHER NAMES _____

EXACT SITE D. W. 1/4 Sec. 26 ✓ T 142N ✓ R 40W ✓

TWP Maple Grove AREA & DIMENS 28.25

GEN LOC _____ STATUS Wet + Meand ✓

Name Origin
& Remark:

5.

NAME Unnamed lake ✓ CO Becker
(lake)PRON _____ REF M = Canby Map Becker ✓
(page) 7OTHER
NAMES _____EXACT
SITE Sec. 22 ✓ T 142 N ✓ R 40 W ✓TWP Maple Grove AREA &
DIMENS 38.30GEN
LOC _____ STATUS 106 ✓ + Meand ✓Name Origin
& Remark:

5.

NAME Unnamed lake CO Becker
(lake)

PRON _____ REF M^cCauley Map Becker ✓
(page)

OTHER NAMES _____

EXACT SITE Sec. 1; 36 ✓ T 141, 142 N ✓ R 40 ✓

TWP Sugar Bush, Maple Grove AREA & DIMENS 53.55

GEN LOC _____ STATUS Wet + meand ✓

Name Origin
& Remark:

5.

NAME Unnamed lake ✓ CO Becker
(lake)

PRON _____ REF M = Cauley Map Becker ✓
(page)

OTHER NAMES _____

EXACT SITE Sec. 29, 30, 31 ✓ T 14 N ✓ R 40 W ✓

TWP Sugar Bush AREA & DIMENS 68.60

GEN LOC _____ STATUS Wet ✓ + Meand ✓

Name Origin
& Remark:

5.

NAME Unnamed lake ✓ CO Becker
(lake)

PRON _____ REF M = Cauley Map Becker ✓
(page)

OTHER
NAMES _____

EXACT
SITE Sec. 31 ✓ T 141N ✓ R 40W ✓

TWP Sugar Bush AREA &
DIMENS _____

GEN
LOC _____ STATUS Wet ✓

Name Origin
& Remark:

5.

NAME Unnamed lake CO Becker
(lake)

PRON _____ REF McCauley Map Becker
(page)

OTHER NAMES _____

EXACT SITE Sec. 27, 28 ✓ T 141N ✓ R 40W ✓

TWP Sugar Bush AREA & DIMENS _____

GEN LOC _____ STATUS wet ✓

Name Origin
& Remark:

5.

NAME Unnamed lake CO Becker
(lake)

PRON _____ REF M^cCauley Map Becker
(page) 7

OTHER NAMES _____

EXACT SITE Sec. 24 ✓ T 141 ✓ R 40 ✓

TWP Sugar Bush AREA & DIMENS _____

GEN LOC _____ STATUS wet ✓

Name Origin
& Remark:

5.

NAME Unnamed lake ✓ CO Becker
(lake)PRON _____ REF M^cCauley map Becker ✓
(page)

OTHER NAMES _____

EXACT SITE Sec. 5, 6; 31, 32 ✓ T 141, 142 N ✓ R 40 ✓TWP Sugar Bush, Maple Grove AREA & DIMENS 54.29GEN LOC _____ STATUS bet + meand ✓Name Origin
& Remark:

5.

NAME Unnamed lake CO Becker
(lake)

PRON _____ REF McCauley Map Becker
(page)

OTHER NAMES _____

EXACT SITE D. E. 1/4 Sec. 19 ✓ T 141N ✓ R 40W ✓

TWP Sugar Bush AREA & DIMENS _____

GEN LOC _____ STATUS wet ✓

Name Origin
& Remark:

5.

NAME Unnamed lake CO Becker
(lake)

PRON _____ REF M^e Cauley Map Becker
(page)

OTHER NAMES _____

EXACT SITE Sec. 7 ✓ T 141N ✓ R 40W ✓

TWP Sugar Bush AREA & DIMENS _____

GEN LOC _____ STATUS Wet

Name Origin
& Remark:

5.

NAME Unnamed lake CO Becker
(lake)

PRON _____ REF MS Cauley map Becker 4
(page)

OTHER NAMES _____

EXACT SITE Sec. 4, 9 (East) ✓ T 140 N ✓ R 40 W ✓

TWP Holmesville AREA & DIMENS _____

GEN LOC _____ STATUS bet ✓

Name Origin
& Remark:

5.

NAME Unnamed lake CO Becker
(lake)

PRON _____ REF M = Canby Map Becker
(page)

OTHER
NAMES _____

EXACT
SITE Sec. 4, 9 (center) ✓ T 140N ✓ R 40W ✓

TWP Holmerville AREA &
DIMENS

GEN
LOC _____ STATUS Wet ✓

Name Origin
& Remark:

NAME LITTLE MANTRAP LAKE ^x CO Becker, Hubbard -----
 (lake)

PRON -----

OTHER NAMES MANTRAP LAKE -----

EXACT SITE Sec. 12, 13, 24; 7, 18, 19 ^{x sec. 13} -----

TWP ^x Savannah [✓] clover -----

GEN LOC -----

Name Origin
& Remark:

REF Meand. Lakes 13 ^x Co. Atlas, 1929 -----
 • M^cCauley map Becker 3, (page) Hubbard 3

AREA & DIMENS • 535 acres 152.20 in Becker

STATUS • lakes + meand -----

5.

NAME

GRAHAM LAKE^x
(lake)

CO

Becker, Ottertail

m = Canby map Becker 6, Ottertail 1

PRON

REF

Meand. Lakes 14^x Co. atlas 1929
(page)

OTHER
NAMES

EXACT
SITE

Sec. 33, 34; 3, 4 ✓
Sec. 33, 34; 3, 4

x NE 1/4 NE 1/4 Sec. 33

T

138, 137 N ✓
137, 138

R

40 W^x ✓

TWP

Burlington^x, Hobart

AREA &
DIMENS

203.55' x 138 N
204 Acres

16.55' m
Becker

GEN
LOC

STATUS

Wet & Meand ✓

Name Origin
& Remark:

5.

NAME GARDNER LAKE ✓
(lake) CO Becker, Clearwater

PRON Clearwater REF M = Cauley Map Becker 3, Clearwater ✓
(page)

OTHER NAMES Unnamed in Gaz

EXACT SITE Sec. 2, 3, 34, 35 ✓ T 142, 143 N ✓ R 37 W ✓

TWP Round Lake AREA & DIMENS 6-4.89 7 in Becker
47.89 in Clearwater

GEN LOC STATUS Wet + meand

Name Origin
& Remark:

54.89
7.00
47.89

5.

LAKE

Co

HubbardBecker + Hubbard

NAME

* ERNEST LAKE

REF

- M^c Cady map Becker 5, Hubbard 4
- Becker Co. Atlas, 1929
- Meand. Lakes 13 (page) 34

PRON

STATUS

Wet + MeandOTHER
NAMES* BRUSH LAKE ✓

EXACT

* Sec. 7; 12 * Sec. 12; 7

SITE

E 1/4 & SE 1/4 Sec 12

T

* 139

R

- ✓ 35, 36 W
- ✓ 36

TWP

* Green Valley, Straight RiverAREA &
DIMENS* 97 acres

GEN

LOC

Description &
Name OriginEd Stone

5.

NAME • CARROLL LAKE ✓
(Lake) *Atter Tail* CO *Becker, Ottertail*
McCauley map Becker 6, Ottertail 1

PRON _____ REF *Meand. Lakes 13*
(page) _____

OTHER NAMES _____

EXACT SITE *Sec. 36; 31; 1; 6* T *138, 137* R *39, 40*

TWP _____ AREA & DIMENS *77 Acres*
76.95
36.05 in Becker
40.90 in Atter Tail

GEN LOC _____ STATUS *Wet & Meand ✓*

Name Origin & Remark: *• Sec. 31; 36 T. 138 N R. 39, 40 W. Silver Leaf and Burlington twps*
• Sec. 6; 1 T. 137 N R. 39, 40 W. Sorman and Hobart twps

76.95
36.05
40.90

5.

NAME BRUSH LAKE ✓
(Lake) Hubbard CO Becker, HubbardM^s Caulley map Becker 5, Hubbard 4PRON _____ REF Meand. Lakes 13 * Co. Atlas 1949
(page)OTHER NAMES * ERNEST LAKEEXACT SITE * Sec. 7; 12 ✓
* Sec. 12; 7 * 8 1/4 0.6 1/4 Sec. 12 ✓ T * 139 N ✓ * 36 W ✓
R * 35, 36 W ✓TWP * Straight River, Green Valley ✓ AREA & DIMENS * 97 acres 97.42 73.67 in Becker
HubbardGEN LOC _____ STATUS * Wet + Meand ✓Name Origin
& Remark:

97.42
23.75
73.67

5.
NAME • Cedar (Boat) BOOT LAKE (lake) Hubbard CO Becker, Hubbard
• McCauley Map Becker 3, Hubbard 3

PRON _____ REF Meand. Lakes 13
(page)

OTHER NAMES • CEDAR LAKE ✓ an alternate name

EXACT SITE • Sec. 1; 36; 6; 31 T 141, 142 R 35, 36

TWP _____ AREA & DIMENS • 129 acres 129.33

GEN LOC _____ STATUS • Wet & Meand ✓

Name Origin & Remark:
• Sec. 6; 1 T. 141 N. R. 35, 36 W. Arago, Two Inlets traps. ✓
• Sec. 31; 36 T. 142 N. R. 35, 36 W. Clover, Savanna traps. ✓

5.

NAME

• SPIRIT LAKE[✓]
(lake)

CO

Becker[✓]

• Meand. Lakes 17 x Co. Atlas, 1929

PRON

REF

• Minn. Plat Book 1916

• Macaulay Map Becker 1 (page)

OTHER NAMES

• Unnamed

EXACT SITE

x sec. 13 ✓

• Sec. 13, 14, 23, 24 ✓
• Sec. 11, 12 ✓

T

• 142 N[✓] x R • 41 W[✓]

TWP

• White Earth[✓]

AREA & DIMENS

• 136 acres

GEN LOC

These are 2 different lakes

STATUS

• Wet & Meand

Name Origin & Remarks:

Unnamed Lake - secs. 13, 14, 23, 24, T. 142 N, R. 41 W
136 acres Wet Meandered

Spirit Lake - (unnamed in Sag) - secs. 11, 12, T. 142 N, R. 41 W
48.05 acres - Wet - Meandered

6.

STREAM SOURCE COUNTY Becker ✓ MOUTH COUNTY _____

• Minn Plat Book 1916

NAME SOUTH BRANCH WILD RICE RIVER ✓ REF Alpham 30
 • Macduby map Becker (page)

PRON _____ MILES _____

OTHER NAMES South Fork Wild Rice River _____

• Small creeks and unnamed lake
 SOURCE springs in Twp. ✓ SEC 30 ✓ T 142 N ✓ R 41 W ✓ TWP Spring Creek ✓
 • Riceville • White Earth

DIRECTION & AREA DRAINED Flows southwest then northwest into clay country ✓

MOUTH _____ SEC _____ T _____ R _____ TWP _____

Description & Name Origin

check source

5.

NAME Stakke Lake ✓
(lake) ----- CO Becker -----
----- Highway List -----
----- McCauley Map, Becker 4 -----
PRON ----- REF Upham, 32 -----
----- Minn. Platbook, 1916 -----
----- *Co. atlas, 1929 -----
----- (page) -----

OTHER
NAMES Stake Lake ✓ -----

EXACT
SITE secs. 21, 22, 27, 28, 34 ✓ ----- T 139 N ✓ X ----- R 43 W ✓ X -----

TWP Lake Park ✓ X ----- AREA &
DIMENS 515.12 acres ✓ -----

GEN
LOC ----- STATUS Wet ✓ Meandered ✓ -----

Name Origin • Named for a settler on or near it.
& Remark:

5.

NAME * Stakke Lake (Lake) ----- CO Becker -----

PRON ----- REF * Highway List
McCauley Map, Becker 4 * Gaz. Meand. Lakes, 18
(page)

OTHER NAMES Unnamed ✓ -----

EXACT SITE secs. 22, 23, 26, 27 ✓ ----- T * 139 N ✓ ----- R * 43 W ✓ -----

TWP Lake Park ----- AREA & DIMENS * 86.15 acres ✓ -----

GEN LOC ----- STATUS * Dry ✓ * Meandered ✓ -----

Name Origin

& Remark:

5.

NAME Stinking Lake ✓
(Lake) ✓

CO Becker

Highway List

Gaz.Meand.Lakes, 18 Minn. Platbook, 1916

PRON _____ REF McCauley Map, Becker 4 ✓ Co. atlas, 1929
(page)

OTHER
NAMES _____

EXACT
SITE secs. 19, 20, 29, 30 ✓ ✓ ✓ ✓ x

T 140 N ✓ ✓ ✓ ✓ x R 43 W ✓ ✓ ✓ ✓ x

TWP Cuba ✓

AREA &
DIMENS 601.65 acres ✓

GEN
LOC _____ STATUS Wet ✓ Meandered ✓

Name Origin
& Remark:

5.

LAKE

Co

Becker Clay

NAME

* STORKE LAKE

REF

* MS Cauley Map Becker Co. Meand Lakes 19
* Becker Co. Atlas, 1929

PRON

STATUS

* Dry & Meand

OTHER NAMES

* Tilde WAKE - LAKE Tilde

EXACT X
SITE

* Sec. 19, 30, 34, 35

* NW 1/4 of Sec 19

T

* 141

R

* 43

* 43, 44 W

TWP

* Atlantia & Clay Co.

AREA &
DIMENS

* 748 Acres

GEN
LOCDescription &
Name Origin

* Named for a settler on or near it

Monkey in
Clay

Ed. Thoson

5.

NAME * Straight Lake (lake) ✓✓✓ x ----- CO Becker -----

* Highway List

* McCauley Map, Becker 5 * Gaz. Meand. Lakes, 13

PRON ----- REF Upham, 32 * Minn. Platbook, 1916 * Co. atlas, 1929 (page)

OTHER NAMES -----

EXACT SITE * secs. 7, 17, 18, 20 ✓ ----- T 140 N ✓✓ x ----- R 36 W ✓✓ x -----

TWP * Osage x ----- AREA & DIMENS * 289.03 acres ✓ -----

GEN LOC ----- STATUS * Wet. * Meandered ✓ -----

Name Origin * A translation from the aboriginal name.

& Remark:

Handwritten notes:
Straight Lake
(3)

6. STREAM SOURCE COUNTY Becker MOUTH COUNTY Hubbard
NAME STRAIGHT RIVER REF Upham, 32^x Co. Atlas, 1929
McCauley map Becker (page) 4, Hubbard 4
PRON _____ MILES _____

OTHER NAMES _____

SOURCE straight lake SEC 20 T 140N R 36W TWP Osage
flows southeast

DIRECTION & AREA DRAINED Thru. Becker Co.

MOUTH Fish river SEC 7 T 139 R 34W TWP Hubbard

Description & Name Origin A translation from the aboriginal name.

5.

NAME Strawberry Lake ✓✓
(Lake) ✓

CO Becker

• Highway List

• McCauley Map, Becker 2 • Gaz. Meand. Lakes, 15

PRON _____ REF Upham, 32 • Minn. Platbook, 1916 • Co. atlas, 1929
(page)

OTHER
NAMES _____

EXACT

SITE secs. 1, 2; 25, 26, 35, 36 ✓✓
_____ T 141, 142 N ✓ R 40 W ✓

TWP *Sugar Bush; *Maple Grove _____
AREA &
DIMENS 1514.39 acres ✓

GEN
LOC White Earth Indian Reservation _____ STATUS Wet ✓ Meandered ✓

Name Origin • A translation of the Ojibway name.
& Remark:

6.

STREAM

SOURCE °
COUNTY

Becker

MOUTH °
COUNTY

Wadena

COUNTY

° McCauley map Becker

NAME

° STRAIGHT RIVER

REF

° Genl. Survey, Bull. 13, May. (1915)
(page)

PRON

MILES

OTHER
NAMES

SOURCE

SEC

T

° 141^N

R

° 37^W

TWP

DIRECTION &
AREA DRAINED

° South-East

MOUTH

° Shell River

SEC

T

° 138^N

R

° 34^W

TWP

Description &
Name Origin

° Note: This information is incorrect

E. Thomas

9. PARK

----- PARK ----- Co Becker -----

NAME ^x STRAIGHT LAKE PARK REF ^x M = County map Becker
Becker Co. Atlas 1929 (page) 49

PROJ ----- AREA & DIMENS -----

OTHER NAMES ----- EST -----

EXACT ^x SW 1/4 of sec 17
SITE ^x SE 1/4 of sec 18 T ^x 140 N R ^x 36 W TWP ^x Osage

GEN LOC -----

Description & Name Origin Not on map.

Ed. Shain

5.

NAME Sugar Bush Lake (lake) ----- CO Becker
----- • Highway List
----- • McCauley Map, Becker 2 • Gaz. Meand. Lakes, 15
PRON ----- REF • Upham, 32 • Minn. Platbook, 1916 • Co. atlas, 1929
----- (page)

OTHER
NAMES Little Sugar Bush Lake ✓*

EXACT
SITE secs. 20, 29 ✓* ----- T 141 N ✓* ----- R 40 W ✓*

TWP * Sugar Bush ----- AREA &
DIMENS 214.85 acres

GEN
LOC White Earth Indian Reservation ----- STATUS Wet Meandered
Name Origin A translation of the Ojibway name. • So named for maple trees and the
& Remark: making of maple sugar by the Indians.

9. PARK

PARK

Co Becker

McCauley map Becker

NAME

* SUGAR BUSH PARK

RST

* Becker Co. Mo., 1929
(page) 54

PROB

AREA &
DIRECTIONS

OTHER

NALES

EST

EXACT *

SITE

SE 1/4 NE 1/4 Sec 29 T 14 N R 40 W TWP Sugar Bush

GEN

LOC

Description &

Name Origin

Not on map

E. J. Hanson

2.

TOWNSHIP

Co

Becker

NAME

x SUGAR BUSH

TOWNSHIP REF

Becker Co. Atlas, 1929

(page) *53*

PRON

T *x 141* N *x 39* R *x 140*

OTHER NAMES

GEN LOC

FIRST SETTLED

ORGANIZED

Description & Name Origin

Ed Thorpe

5.

NAME * Tamarack Lake (lake) ----- CO Becker -----

PRON ----- REF * Highway List * Gaz.Meand.Lakes, 16
* McCauley Map, Becker 4 * Co. atlas, 1929
----- (page)

OTHER
NAMES * Tamarac Lake -----

EXACT
SITE * secs. 4, 5 ----- T * 139 N * ----- R * 41 W * -----

TWP * Detroit ----- AREA &
DIMENS * 50.25 acres -----

GEN
LOC ----- STATUS * Wet * Meandered -----

Name Origin
& Remark:

4.

NAME • TEGNER
(village)

CO Becker
• Dist. Survey 1915 • M & C. County Map Becker • 6

PRON _____ REF Minn Plat Book 1916
(Page)

OTHER NAMES • TEGNEER

PO
HIST

EXACT SITE _____ T 138 N ° R 37 W ° TWP Spruce Grove
° 36 W

GEN _____ CO
LOC _____ ST?

FIRST SETTLED _____

PLAT _____ INCORP _____

Name Origin
& Remarks: Not on map

5.

LAKE

Co Becker Clay
 Minn Plat Book 1916 x Co. Atlas 1929NAME TILDE (LAKE TILDE) REF Upham, 32 Meand Lakes 19
 Macaulay Map Becker 1, clay (page)PRON _____ STATUS Dry + MeandOTHER NAMES Tilde LAKE - STOKKE LAKEEXACT SITE Dec. 19, 30 24, 25 T 141 N R 43 W
 x W 1/2 Dec. 19
 44
 43, 44 WTWP Atlanta Goose Prairie AREA & DIMENS 248 Acres

GEN _____

LOC _____

Description & Name Origin Named for a settler on or near it.

5.

NAME Toad Lake (Lake) CO Becker
• Highway List • Gaz. Meand. Lakes, 13

• McCauley Map, Becker 5 • Minn. Platbook, 1916

PRON _____ REF Upham, 30, 31, 400 • Geol. Survey, 1915 • Co. Atlas, '29
(page)

OTHER NAMES _____

EXACT SITE secs. 3, 4, 5, 8, 9, 10, 15, 16, 17, 20, 21 T 139 N R 38 W

AREA & DIMENS 1783 acres

TWP Toad Lake

GEN LOC _____ STATUS Wet Meandered

Name Origin & Remark: A translation from the Ojibway name, Mukuki (or Omakaki) sagaiigun.

2.

TOWNSHIP

Co Becker ✓

• Min Plat Book 1916

NAME

Toad Lake Township ✓

REF

• Alpham, 30 x Co, Atlas, 1929

• M^cCauley map Becker 5 (page)

PRON

T • 139N ✓ R • 38W ✓

OTHER

NAMES

GEN

LOC

FIRST

SETTLED • 1887

ORGAN-
IZED

• Jan. 5, 1892

Description &
Name Origin

• Named for its large lake, q. v.

7. NATURAL FEATURE Mountain Co. Becker

NAME • TOAD MOUNTAIN REF • Upham, 30, 33 (page)
• Mc Caully map Becker 5

AREA & DIMENS
PRON _____

OTHER NAMES _____

EXACT SITE _____ • Sec. 8 T _____ R _____ TWP • Toad Lake

GEN LOC • On the west side of Toad Lake • close west of Toad Lake

Description & Name Origin • A prominent morainic drift hill, which commands an extensive view of the surrounding country.

• A translation from the Ojibway name, Mukuki (or Omakaki) sagaiigun.
• a marginal moraine hill. 150-200 ft. above the surrounding country
• not on map

6.

STREAM

SOURCE
COUNTY

Becky ✓

MOUTH
COUNTY

Otter Tail ✓

o Geol. Survey 1915

o Perham Quad

NAME

TOAD RIVER ✓

REF

Upham, 30^x Co. Atlas, 1929o M^e Canby map Beckus, (page) Otter Tail

PRON

MILES

OTHER
NAMES

* Mud Lake

SOURCE

Toad Lake ✓

SEC

21

T

139 N ✓

R

38 W ✓

TWP

Toad Lake ✓

DIRECTION &
AREA DRAINED

Flows South - West ✓

MOUTH

Pine Lake ✓

SEC

32 ✓

T

137 N ✓

R

38 W ✓

TWP

Corlies ✓

Description &
Name Origin

o Big Pine Lake

o A translation of the Ojibway name, Mukukiki
(or Omakaki) sagaiigun.

o Note: Upham States Toad river is the outlet for Toad lake.

5.

NAME *Town Lake *x (Lake) ----- CO Becker -----
*Highway List *Perham Quad
*Minn. Platbook, 1916 *Co. atlas, 1929
PRON ----- REF *McCauley Map, Becker 6 *Gax. Meand. Lakes, 14
----- (page)
OTHER
NAMES -----
EXACT
SITE *secs. 27, 34, 35 ✓✓✓ T *138 N *x ✓✓ R *40 W *x ✓✓
TWP *Burlington *x AREA &
DIMENS *75.10 acres ✓
GEN
LOC ----- STATUS *Wet *Meandered ✓

Name Origin

& Remark:

5.

NAME Trisglaff Lake ✓
(Lake) CO Becker

PRON _____ REF Highway List
McCauley Map, Becker 6 Gaz. Meand. Lakes
(page)

OTHER NAMES Unnamed

EXACT SITE secs. 23, 24 ✓ T 138 N ✓ R 40 W ✓

TWP Burlington AREA &
DIMENS 59.85 acres ✓

GEN LOC STATUS Wet ✓ Meandered ✓

Name Origin

& Remark:

5.

NAME Protochaud Lake ^o (Lake) ^x ----- CO Becker -----
^o Highway List
^o McCauley Map, Becker 1
PRON ----- REF ^o Upham, 32 ^x Co. atlas, 1929 ----- ^o Gaz. Meand. Lakes
(page)
OTHER
NAMES ^o Unnamed -----
EXACT
SITE ^x secs. 23, 24, 25, 26 ----- T ^x 141 N ----- R ^x 42 W -----
AREA &
TWP ^o Riceville ----- DIMENS ^o 98.02 acres -----
GEN
LOC ----- STATUS ^o Wet ^o Meandered -----
Name Origin ^o Named for a settler on or near it.
& Remark:

5.

NAME *Tub Lake (Lake) ----- CO Becker -----
----- Highway List -----

PRON ----- REF *Minn. Platbook, 1916 *Gaz. Meand. Lakes, 18
----- *McCaughey Map, Becker 6 *Co. atlas, 1929
----- (page) -----

OTHER NAMES -----

EXACT SITE *secs. 17, 20 ----- T *138 N ----- R *43 W -----

TWP *Cormorant ----- AREA & DIMENS *173.10 acres -----

GEN LOC ----- STATUS *Dry *Meandered -----

Name Origin

& Remark:

LAKE

Co. Becker and Mahanomen

NAME

• Tulaby Lake ✓ × ✓

REF

• M^s Cauley Map Becker & Mahanomen ✓
• Upland 93, 30 × Co. Atlas 1929
• Minn Plat 1916 • Meand (page) Lakes

PRON

STATUS

• Wet & MeandOTHER
NAMESEXACT
SITE• Sec. 2, 3, 33, 34, 35 ✓ × ✓
• Sec. 2, 3 × ✓
T 142, 143 N ✓
R 39 W ✓ ×

TWP

• Maple Grove, Elbow Lake ✓AREA &
DIMENS• 826⁵³ Acres405.98 Becker
420.55 MahanomenGEN
LOC• In White Earth Indian Reservation
• Crossed by the line between Becker and Mahanomen CountiesDescription &
Name Origin

Named, with variation of spelling, for the tullibee, a very common fish in the lakes of Northern Minnesota. This species, ARGYROSO MUS tullibee, (Richardson) closely resembles the common whitefish. The word was adopted, as noted by Richardson, from the Cree language.

• A translation of the Ojibway name. Named for a species of whitefish, the tullibee.

5.

NAME Turtle Lake (Lake) ^x CO Becker, Clay
Gaz. Meand. Lakes, 18
McCaughey Map, Becker 6, Clay 6 Highway List
PRON ----- REF Upham, 33 Minn. Platbook, 1916 ^x Co. atlas, 1929
(page)
OTHER
NAMES -----
EXACT
SITE secs. 7; 12 T 138 N ^x R 43, 44 W
AREA & 213.54 acres (155.09 in Becker; 58.45 in
DIMENS Clay)
TWP Cormorant; Parke ^x
GEN
LOC ----- STATUS Wet Meandered

Name Origin • Name needs no explanation.
& Remark:

5.

NAME * Twin Island Lake ✓
(Lake) CO Becker ✓

PRON _____ REF Highway List * Co atlas, 1929
McCaughey Map, Becker 3 * Gaz. Meand. Lakes, 13
(page)

OTHER NAMES * Mud Lake ✓

EXACT SITE secs. 5, 6, 7, 8 * ✓ T 142 N * ✓ R 36 W * ✓

TWP Savanna * AREA & DIMENS 86.40 acres ✓

GEN LOC STATUS Wet * Meandered ✓

Name Origin
& Remark:

5.

NAME Twin Lake (Lake) ----- CO Becker -----

PRON ----- REF Highway List
McCauley Map, Becker 3 Gaz. Meand. Lakes, 13
(page)

OTHER NAMES Unnamed Lake ✓ -----

EXACT SITE secs. 16, 20, 21 ✓ ----- T 141 N ✓ ----- R 36 W ✓ -----

TWP Two Inlets ----- AREA & DIMENS 39.50 acres ✓ -----

GEN LOC ----- STATUS Dry ✓ Meandered ✓ -----

Name Origin
& Remark:

5.

NAME Twin Lakes ^x
(lake) CO Becker
Highway List

PRON _____ REF McCauley Map, Becker 5 Gaz.Meand.Lakes, 14
Upham, 33 Minn.Platabook, 1916 Co.atlas, 1929
(page)

OTHER NAMES _____

EXACT secs.11,12 (north lake) }
SITE secs.12,13 (south lake) } ^x
T 139 N ^x R 39 W ^x

TWP Height of Land ^x AREA &
DIMENS 292.30 acres (for both lakes)

GEN _____ STATUS Wet Meandered
LOC _____

Name Origin ^x Name needs no explanation.
& Remark:

5.

LAKE

Co.

Becker

NAME

* TWIN LAKES

REF

* Mc Caulley Map Becker of Meand Lakes 15
* Becker Co. Atlas, 1929

(page) 48

PRON

STATUS * Wet + Meand

OTHER
NAMES* NORTH TWIN LAKE AND * SOUTH TWIN LAKE
* No. TWIN LAKE AND * So. TWIN LAKEEXACT *
SITE

Cents of Sec 26 ✓✓

T * 140 ✓✓

R * 40 ✓✓

TWP

* Holmesville ✓

AREA &
DIMENS

* 135 acres

GEN

LOC

Description &
Name Origin

* This covers two separated lakes ✓

E. J. Johnson

4.

NAME Two Inlets (village) ✓
(village) ✓

CO Becker

Seal. Survey 1915

PRON _____

REF Min. Plat Book 1916

McCauley map Becker 3 (Page)

OTHER NAMES _____

FO
HIST

EXACT SITE Sec. 3 ✓
T 14 N ✓ R 36 W ✓ TWP Two Inlets ✓

GEN LOC _____

CO
ST?

FIRST SETTLED _____

PLAT _____ INCORP _____

Name Origin
& Remarks:

5.

NAME * Two Inlets Lake ✓✓✓* (Lake) ----- CO Becker -----
----- * Highway List -----

PRON ----- REF * McCauley Map, Becker 3 * Gaz. Meand. Lakes, 13
----- * Upham, 30 * Minn. Platbook, 1916 * Co. atlas, 1929
----- (page) -----

OTHER NAMES -----

EXACT SITE * secs. 11, 13, 14, 23 ✓✓✓ ----- T * 141 N ✓✓✓ ----- R * 36 W ✓✓✓* -----

TWP * Two Inlets ✓* ----- AREA & DIMENS * 545.46 acres ✓ -----

GEN LOC * E. part of twp. ----- STATUS * Wet ✓ * Meandered ✓ -----

Name Origin * The lake receives two inflowing streams close together at its north end,
& Remark: * the larger one being the Fish Hook River, which flows through this lake.

2.

TOWNSHIP

co Becker

• Minn Plat Book 1916

NAME Two Inlets Township REF Upham 30 Co. Atlas 1929

• McCauley Map Becker 3 (page)

PRON T 141 N R 36 W

OTHER NAMES

GEN FIRST
LOC SETTLED 1881

ORGAN-
IZED Sept. 20, 1898

Description &
Name Origin • Named from Two Inlets Lake, in the e. part of
the twp., q.v.

5.

NAME * Upper Cormorant Lake ✓
(Lake) x

CO Becker

• Highway List

• McCauley Map, Becker 6 • Gaz. Meand. Lakes, 18

PRON ----- REF * Upham, 28 • Minn. Platbook, 1916 * Co. atlas, 1929
(page)

OTHER NAMES -----

EXACT SITE ----- T 138 N ✓ * R 43 W ✓ x

TWP * Cormorant ✓ x AREA & DIMENS • 2346.14 acres ✓

GEN LOC ----- STATUS Wet ✓ Meandered ✓

Name Origin • Translated from the Ojibway name. Our species is the double-crested
& Remark: cormorant, which nests plentifully here.

5.

NAME * Upper Egg Lake ✓✓✓
(lake) CO Becker

• Highway List

• McCauley Map, Becker 2 • Gaz. Meand. Lakes, 14

PRON ----- REF • Upham, 32 • Minn. Platbook, 1916 * Co. atlas, 1929
(page)

OTHER NAMES -----

EXACT SITE • secs. 3, 4, 9, 10 ✓✓✓ * T • 141 N ✓ * R • 39 W ✓ *

AREA &

TWP * Sugar Bush DIMENS • 518.81 acres ✓

GEN LOC West of Round Lake STATUS Wet ✓ Meandered ✓

Name Origin • Translation of the Ojibway name, referring to nests and eggs of water
& Remark: birds.

4.

VILLAGE

Co

Becker

NAME

Voss

REF

McCaulley map Becker
 Geol Survey Bull. 12, maps (1915)
 (page)

PRON

PO
HISTOTHER
NAMESCO
ST?EXACT
SITE

T 141^N R 43^W TWP Atlanta

GEN
LOCFIRST
SETTLED

PLAT

INCORP

Description &
 Name Origin.

Not on map

E. P. ...

5.

NAME Waboose Lake ✓
(Lake) ----- CO Becker -----

PRON ----- REF ^{Highway List} McGaughey Map ^{Gaz.Meand.Lakes} Becker 2 ^{*Co.atlas,1929} *Co.atlas,1929
(page)

OTHER ^{Unnamed}
NAMES *Wah-Boose Lake -----

EXACT
SITE *sec.14 ✓ ----- T *141 N ✓ ----- R *39 W ✓ -----

TWP *Sugar Bush ----- AREA &
DIMENS 224.60 acres ✓ -----

GEN
LOC ----- STATUS Wet ✓ Meandered ✓ -----

Name Origin

& Remark:

2.

TOWNSHIP

Co Becker

• Min Plat Book 1916

NAME WALWORTH TOWNSHIP

REF Upham, 31^x Co. Atlas, 1929

• masterly map Becker (page)

PRON

T. 142 N^x R. 43 W^x

OTHER NAMES

GEN
LOC

FIRST

SETTLED 1879

ORGAN-
IZED

Apr. 3, 1883

Description &
Name Origin

• Named by Albert E. Higbie, one of its first pioneers, for Walworth Co., Wis. He came from the adjoining Jefferson Co. in that state.

5.

NAME Werk Lake (Lake) CO Becker
Highway List

PRON _____
REF McCauley Map, Becker 4 Minn. Platbook, 1916
(page)

OTHER NAMES Lake Werk

EXACT SITE sec. 27 T 140 N R 40 W

TWP Holmesville AREA & DIMENS 206.25 acres

GEN LOC STATUS Dry Meandered

Name Origin

& Remark:

4.

NAME

West Shore^x
(village)

CO

Becker

PRON

REF

^x Co. Atlas 1929
Minn Plat Book 1916

OTHER
NAMES

PO
HIST

M^c Cauley Map Becker^(page)

EXACT
SITE

Sec. 4^y

T

138N^y

R

41W^x

TWP

Lake View^x

GEN

LOC

on Detroit lake

CO

ST?

FIRST

SETTLED

PLAT

INCORP

Name Origin

& Remarks: ^o Not on map

4.

VILLAGE

Co

Becker

NAME

* WEST SHOREHAM

REF

• Mc Carley map Becker Co

* Becker Co. Atlas, 1929
(page) 28

PRON

PO
HISTOTHER
NAMESCO
ST?EXACT^x
SITENE 1/4 of NW 1/4 Sec 30 T^x 138^x R^x 41^w TWP^x Lake ViewGEN
LOCFIRST
SETTLED

PLAT

INCORP

Description &
Name Origin

• Not on map

Ed. H. H. H.

4.

VILLAGE

Co

Becker

NAME

x WEST'S ICE SPUR

REF

• Mc Carty map Becker Co
 x Becker Co Atlas, 1929
 (page) 28

PRON

PO

HIST

OTHER
NAMES

CO

ST?

EXACT
SITE

x N 1/4 of 7 1/4 sec, T x 138 N R x 41 W TWP x Lake View

GEN
LOC

FIRST

SETTLED

PLAT

INCORP

Description &
 Name Origin

• Not on map

Ed. Harlan

4.

NAME Westbury^o (village)^x ✓

CO Becker

x Co. Atlas, 1929 o Seal. Survey 1915

PRON _____ REF Min Plat Book 1916

o Mc Country map Becker 4 (Page)

OTHER NAMES _____ FO HIST _____

EXACT SITE Sec. 30^x ✓ T 140N^x ✓ R 41W^x ✓ TWP Richwood^x ✓

GEN LOC on Sec Line ✓ CO ST? _____

FIRST SETTLED _____

PLAT _____ INCORP _____

Name Origin
& Remarks:

5.

NAME Wettles Lake (lake) ----- CO Becker -----

PRON ----- REF [^]Highway List ^xCo.atlas,1929
McCaughey Map, Becker 5 [^]Gaz.Meand.Lakes
(page)

OTHER [^]Unnamed
NAMES ^xLittle Mud Lake -----

EXACT
SITE [^]secs.21,28 ^x ----- T [^]139 N ^x ----- R [^]39 W ^x -----

TWP [^]Height of Land ^x ----- AREA &
DIMENS [^]73.25 ^x acres -----

GEN
LOC ----- STATUS [^]Wet [^]Meandered ^x -----

Name Origin
& Remark:

5.

NAME Wheeler Lake [✓]
(Lake) ^x CO Becker -----

PRON ----- REF [•] Highway List [•] Gaz.Meand.Lakes,16
McCauley Map, Becker 4 ^x Co.atlas,1929
(page)

OTHER NAMES -----

EXACT SITE sec.7 [✓] ^x T 139 [✓] N ^x R 41 [✓] W ^x -----

TWP Detroit [✓] ^x AREA & DIMENS 75.75 [✓] acres -----

GEN LOC ----- STATUS Wet [✓] Meandered [✓] -----

Name Origin
& Remark:

7. NATURAL
FEATURE

BEACH

Co. Becker

NAME

x WHITE CLOVER BEACH

REF

• Mc Cauley Map Becker 6

x Becker Co. atlas, 1929

(page) 28

AREA &
DIMENS

PRON

OTHER
NAMES

EXACT x
SITE

SE 1/4 7 E 1/4 Sec 10

T x

138 N

R x

41 W

TWP x

Lake View

GEN
LOC

Description &
Name Origin

• Not on Map

Ed Thomas

4.

VILLAGE

CO

Becker ✓

• Minn Plat Book 1916

NAME

• WHITE EARTH ✓^o ✓^x

REF

• Upland, 31 ✓ Co. Atlas, 1929
o Geol. Survey, 1915 • Macaulay map Becker!
(page)

PRON

PO

HIST

OTHER
NAMES

CO

ST?

EXACT
SITE

x secs. 23, 26

• Sec. 23 ✓

T

142N ✓^o

R

41 ✓^o

W ✓

TWP

• White Earth ✓^x ✓^xGEN
LOCFIRST
SETTLED

PLAT

INCORP

Description &
Name Origin

• The location of the U. S. govt. agency of the White Earth Indian Reservation. Named for White Earth Lake, G.V.

9.

PARK

Indian reservation

co

Becker ✓
Clearwater ✓
Mahnomon ✓

NAME • WHITE EARTH INDIAN RESERVATION REF

• McCarley map Becker 1, 2, 3, Clearwater 4, 5
Mahnomon 1, 2

Upham, 31

(page)

PRON

AREA &
DIMENSOTHER
NAMES

EST

EXACT
SITE

T

R

TWP

GEN
LOCDescription &
Name Origin

The removal of the Ojibways to this reservation began in 1868, the first party coming to the site of the agency on June 14, which is celebrated there each year as a great anniversary day.

Named from White Earth Lake, q.v.

LAKE

Co Becker ✓ Mahnomen ✓
• Min Plat Book 1916 Co. Atlas, 1929

NAME WHITE EARTH LAKE ✓
REF Upham, 31 • Meand. Lakes 15
• Mc Carthy map Becker & Mahnomen (page) 2

PRON _____ STATUS Wet + Meand _____

OTHER NAMES _____

EXACT x secs. 4, 5, 8, 9, 10, 15, 16, 17 • 143

SITE Sec. 4, 5, 8, 9, 10, 15, 16, 17, 20, 21 ✓
• Sec. 4, 5, 8, 9, 10, 15, 16, 17, 20, 21, 32 ✓
T 142 N × R 40 W ✓
• 142, 143 N ✓ 2005.22 m Becker
1.35 m Mahnomen

TWP Maple Grove ✓, Oakland ✓ AREA & DIMENS 2008 Acres 2007.97

GEN LOC White Earth Indian Reservation. About 5 mi. n.e. of agency.

Description & Name Origin • Its Ojibway name is given by Silfillan,
"Ja-wababigunigag sagaiigun, the place of white-clay lake,
so called from the white clay which crops out in places
at the shore of the lake."

List includes another White Earth (on map; unnamed in Gay)
It's really part of White E.
T. 142, R. 40, Secs. 17, 20 - 125, 75 a

6. STREAM SOURCE ° COUNTY Becker ✓ MOUTH ° COUNTY Mahnomen COUNTY
NAME ° WHITE EARTH RIVER ✓ REF M^cCauley map Becker, Mahnomen 2
Geol. Survey, Bull. 13, Map (1915)
(page)

PRON _____ MILES _____

OTHER NAMES _____

SOURCE ° White Earth Lake SEC ° 4 T 142 ° N R 40 ° W TWP Maple Grove

DIRECTION & AREA DRAINED ° North West

MOUTH ° Wild Rice River ✓ SEC ° 1 T 144 ° N R 42 ° W TWP Pembina

Description &
Name Origin

Ed. Thorsen

2.

TOWNSHIP

Co

Becker ✓

• Min Plat Book 1916

NAME

• WHITE EARTH TOWNSHIP ✓

REF

• Uphaus 31 x Co. Atlas 1929
• Macauley Map Becker 1 (page)

PRON

T

• 142 N x

R

• 41 W x ✓

OTHER NAMES

GEN LOC

FIRST SETTLED

ORGANIZED

• Mar. 30, 1906

Description & Name Origin

• Named for White Earth village, q.v.

11.

MISCELLANEOUS

Co -----

MUN -----

NAME ----- REF ----- (page) -----

PRON ----- EST -----

OTHER NAMES ----- GEN LOC -----

EXACT SITE ----- T ----- R ----- TWP -----

Description &
Name Origin

6.

STREAM SOURCE COUNTY Becker MOUTH COUNTY COUNTY

NAME Wild Rice River (So. Fork) REF M^e Cauley map Becker 1
(page)

PRON _____ MILES _____

OTHER NAMES _____

SOURCE Unnamed lake SEC 30 T 142N R 41W TWP White Earth

DIRECTION & AREA DRAINED _____

MOUTH _____ SEC _____ T _____ R _____ TWP _____

Description &
Name Origin

4.

NAME ° WOLF LAKE (village) CO Becker
(village)

PRON _____ REF ° M^cCauley map Becker
(page)

OTHER NAMES _____ PO HIST _____

EXACT SITE ° Sec. 33 T ° 139N R ° 37W TWP ° Wolf Lake

GEN _____ CO _____
LOC _____ ST? _____

FIRST SETTLED _____

PLAT _____ INCORP _____

Name Origin
& Remarks:

5.

NAME Wolf Lake (lake) CO Becker
 Highway List M. Geol. Survey Bull. 1915
 McCauley Map, Becker 5 Gaz. Meand. Lakes
 PRON REF Upham, 31 Minn. Platbook, 1916 Co. atlas, 1929
 (page)

OTHER NAMES

EXACT

SITE secs. 19, 20, 28, 29, 30, 32, 33 T 139 N R 37 W

TWP Wolf Lake AREA & DIMENS 1398.13 acres

GEN LOC STATUS Wet Meandered

Name Origin & Remark: So named by the settlers because of its form. Many wolves, bears, and deer were killed here during the first years of settlement.

2.

TOWNSHIP

Co Becker

• *Min. Plat Book 1916*

NAME • WOLF LAKE TOWNSHIP

REF • Upland 31 * Co. Atlas 1929

• *M. C. Canby map Becker 5 (page)*

PRON _____

T 139N R 37W

OTHER NAMES _____

GEN _____

FIRST • *1888 by immigrants from*
SETTLED Finland

ORGAN-
IZED • Apr. 4, 1896

Description &
Name Origin • *Named from its large lake, q.v.*

4.

VILLAGE

Co

Becker

NAME

WOODLAND

REF

McCauley map Becker 6
Hoti Survey, Bull. 13, Map. (1915)
(page)

PRON

PO
HISTOTHER
NAMESCO
ST?EXACT
SITET 138^N R 38^W TWPGEN
LOCFIRST
SETTLED

PLAT

INCORP

Description &
Name Origin

Not on map

Ed. Harrison

4.

NAME

• Woodland Beach^x
(village)

CO

Becker

PRON

REF

^xCo. Atlas 1929
Minn. Plat Book 1916

OTHER

NAMES

FO

HIST

• McCauley Map Becker 6 (page)

EXACT

SITE

• Sec. 8^x

T • 138N^x

R

• 41W^x

TWP

• Lake View^x

GEN

LOC

• on Lake Sallie

CO

ST?

FIRST

SETTLED

PLAT

INCORP

Name Origin

& Remarks:

• Not on map

5.

NAME ° Youman Lake ✓ (Lake) ----- CO Becker -----

PRON ----- REF ° Highway List
° McCauley Map, Becker 6 ° Gaz. Meand. Lakes
(page)

OTHER NAMES -----

EXACT SITE ° secs. 8, 9, 16, 17 ✓ ----- T ° 138 N ✓ ----- R ° 40 W ✓ -----

TWP ° Burlington ----- AREA & DIMENS ° 56.40 acres ✓ -----

GEN LOC ----- STATUS ° Dry ✓ ° Meandered ✓ -----

Name Origin
& Remark:

° Unnamed

5.

NAME ° YOUNMAN LAKE ✓ CO Becker
(Lake)

PRON _____ REF M^s Cauley map Becker 6
(page)

OTHER NAMES unnamed in Gaz

EXACT SITE ° Sec. 8, 9, 16, 17 ✓ T ° 138N ✓ R ° 40W ✓

TWP ° Burlington AREA & DIMENS 5-6.40

GEN LOC _____ STATUS ° Dry + Meand ✓

Name Origin
& Remark:

5. *Unnamed*

110

NAME ----- ???? ----- CO Becker -----
(lake)

IRON ----- REF Eddy's Lake Survey 9-348 2-20-40
(page)

OTHER
NAMES -----

EXACT
SITE sec. 18-19 : 13-24 ----- T 142 N ----- R 40-41 W -----

TWP Maple ----- AREA &
DIMENS 101.9 acres -----

GEN
LOC ?? ----- STATUS max. depth 8' -----

Name Origin
& Remark:

" County map shows no lake in these sections."

3-14-41 Rose

5.

110

NAME ----- ???? ----- CO ----- Becker -----
(lake)

FRON ----- REF Eddy's Lake Survey 9-327 2-20-40 -----
(page)

OTHER
NAMES -----

EXACT
SITE sec. 28-29-32-33 ----- T 140 N ----- R 39 W -----

TWP Grand Park ----- AREA &
DIMENS 54.5 acres -----

GEN
LOC near Loca ----- STATUS Less than 6' deep. -----

Name Origin
& Remark:

No outlet or inlet.

3-14-41 Rose

5.

110

NAME ???? (lake) CO Becker

FRON REF Eddy's Lake Survey 9-343 2-20-40
(page)

OTHER NAMES

EXACT SITE sec. 20 T 141 N R 40 W

TWP Sugar AREA & DIMENS 41.25 acres

GEN LOC near Island Lake STATUS Less than 6' deep

Name Origin
& Remark:

(County map shows only Bullhead Lake in this section.) Lake 9-318.

5.

110

NAME ----- 7223 ----- CO ----- Becker -----
(Lake)

FRON ----- REF ----- Eddy's Lake Survey 9-190 10-20-4
(page)

OTHER NAMES -----

EXACT SITE ----- sec. 15-22 ----- T 139 N ----- R 43 W -----

TWP ----- Lake Park ----- AREA & DIMENS ----- 56005 acres -----

GEN LOC ----- near " " ----- STATUS ----- DRY -----

Name Origin
& Remark:

No outlet or inlet.

5.

110

NAME ----- ^{711?}
(lake) ----- CO ----- Becker -----FROM ----- REF Eddy's Lake Survey 9-394 2-20-40
(page)OTHER
NAMES -----EXACT
SITE ----- sec. 31: 36 ----- T 139 N ----- R 43-44 W -----TWP ----- Guba and Lake Park ----- AREA &
DIMENS ----- 64.6 acres -----GEN
LOC ----- near " " ----- STATUS Less than 6' deep. -----
Name Origin
& Remark:

"County map shows no lake in this section."

3-14-41 Rose

5.

110

NAME ----- 2772 ----- CO ----- Backer -----
(lake)

FRON ----- REF Eddy's Lake Survey No. # 4/29/40
(page)

OWNER NAMES -----

EXACT SITE ----- sec. 9 ----- T 142 N ----- R 42 W -----

TWP ----- AREA & DIMENS ----- 75.5 acres -----

GEN LOC ----- STATUS DRY -----

Name Origin
& Remark:

3/14/41 Zastrow

5.

110

NAME ----- ???? ----- CO ----- Becker -----
(lake)

FROM ----- REF Eddy's Lake Survey No # 2/20/40
(page)

OTHER
NAMES -----

EXACT
SITE ----- sec. 13-14-23-24 ----- T ----- 142 N ----- R ----- 41 W -----

TWP ----- AREA &
DIMENS ----- 136 acres -----

GEN
LOC ----- STATUS Less than 6' deep. -----

Name Origin
& Remark:

3/14/41 Zastrow

5.

110

NAME ----- 7722
(lake) ----- CO ----- Becker -----

FRON ----- REF Eddy's Lake Survey No # 4-29-40
(page)

OWNER
NAMES -----

EXACT
SITE ----- Sec. 28 ----- T 142 N ----- R 40 W -----

TWP ----- AREA &
DIMENS ----- 42.5 acres -----

GEN
LOC ----- STATUS ----- Less than 6' deep. -----

Name Origin
& Remark:

3/14/41 Zastrow

4.

VILLAGE

Co

[Becker]

NAME

FRAZEE

REF

Holt Am. Place Names

69

(page)

FROM

Rhymes with "daisy"
Not with "crazy"

PO

DIST

OTHER

NAMES

EXACT

SITE

T

R

TYP

GEN

LOC

FIRST

SETTLED

PLAT

INCORP

Description of

Name Origin

W. Keenan 3/5

4.

VILLAGE

Co

Becker

NAME

FRAZEE

REF

Becker Co. atlas, 1929
(page) 29

PRON

PO
HISTOTHER
NAMESCO
ST?EXACT
SITE

S 7/29 SW 1/4 Sec 26

N 1/2 Sec 35

T 138^NR 40^W

TWP Burlington

GEN
LOCFIRST
SETTLED

PLAT

INCRP

Description &
Name Origin

Ed. H. H. H.

VILLAGE

Co

BECKER

NAME

LAKE PARK

REF

M.P. Directory 1883-84

(page) 701

FROM

PO

LIST

OTHER
NAMESEXACT
SITE

T

R

TWP

GEN
LOC

240 miles from St. Paul

FIRST

SETTLED

PLAT

I. CORP

Description &
Name OriginIt is situated on a lovely lake and among numerous
other lakes.

3-14-40

Ed. Huscar.

6.

STREAM

THRU
SOURCE
COUNTY Becker

TOWNSHIP
COUNTY

NAME Pelican River

REF Minn. by Counties, 1918, 19
(page)

PROX _____ MILES _____

OTHER
NALES _____

SOURCE _____ SEC _____ T _____ R _____ TWP _____

DIRECTION &
AREA DRAINED _____

LOUTH _____ SEC _____ T _____ R _____ TWP _____

Description &
Name Origin

B. L. Keenan

4.

VILLAGE

Co [Becker]NAME OGEMAREF. Holt, Am. Place Names 134
(page)FROM Rhymes with "toga, maw"
accent on first syllablePO
HISTOTHER
NAMESEXACT
SITE

T

R

TWP

GEN
LOCFIRST
SETTLEDPLAT
Description &
Name Origin

I CORP

H. K. Keenan 3/5

6.

STREAM

THRU
SOURCE
COUNTY

Becker

SOUTH
COUNTY

NAME

OTTER TAIL River

REF

Minn by Counties, 1918, 19
(page)

FROM

MILES

OTHER
NAMES

SOURCE

SEC

T

R

TWP

DIRECTION &
AREA DRAINED

MOUTH

SEC

T

R

TWP

Description &
Name Origin

W. Keenan

4.

VILLAGE

Co

BECKER

NAME

AUDUBON

REF

St. P. Directory 1883-84

(page) 102

FROM

PO

DIST

OTHER

NAMES

EXACT

SITE

T

R

TWP

GEN

LOC

234 miles from St. Paul

FIRST

SETTLED

PLAT

IN CORP

Description &

Name Origin

3-14-40

E. J. Hanson

4.

VILLAGE

Co BECKER COUNTY

NAME BECKER REF GANNETT PLACE NAMES 38th
(page)

PROB PO HIST

OTHER NAMES

EXACT SITE T R TTP

GEN LOC FIRST SETTLED

PLAT ICORP

Description &

Name Origin NAMED FOR GEORGE W. BECKER WHO WAS ONE OF THE LEADING MEN OF THE STATE AT THE TIME

2-27-40

Edward Thomas

11.
MISCELLANEOUS

Colony

Co Becker

NAME

Boston Colony

REF

Taylor's Min Guide 1873 94
(page)

PRON

EST

OTHER
NAMES

GEN
LOC

at Detroit

EXACT
SITE

T

R

TWP

Description &
Name Origin

A. Meenan 3/25

6.

STREAM

THRU
SOURCE
COUNTY

Becker

COUNTY

NAME

BUFFALO River

REF

Minn. by Counties, 1918, 19
(page)

FROM

MILES

OTHER
NAMES

SOURCE

SEC

T

R

TWP

DIRECTION &
AREA DRAINED

COUNTY

SEC

T

R

TWP

Description &
Name Origin

W. Keenan

5.

LAKE

Co

[Becker]

NAME

Elbow Lake

REF

Halls Journal 1880

10

(page)

PRON

STATUS

OTHER
NAMESEXACT
SITE

T

R

TWP

AREA &
DIMENSGEN
LOCDescription &
Name Origin

Source of the Red River of the North. is near
Stasca Lake and is about the same sea level
as Stasca Lake

W. H. Keenan

3/13

5.

LAKE

Co. [Becker] C.M+ST.P.RY, Golden Northwest,

NAME ELBOW LAKE

REF 1883

70
(page)

PRON STATUS

OTHER
NAMES

EXACT
SITE

T R

AREA &
DIMENS

TWP

GEN

LOC

Description &
Name Origin

The source of the Red River.

3/6/40 By Newton Johnson

4.

VILLAGE

Co

Becker

NAME

Funice

REF

*Div of Immigration,
Minn. 1885 140
(page)*

PO

HIST

PRON

OTHER
NAMES

CO

ST?

EXACT
SITE

T

R

*TWP

GEN
LOC

FIRST

SETTLED

PLAT

INCORP

Des cription &
Name Origin

*John Paul
3/12/40*

4.

VILLAGE

Co

Becker

B.O. Immigration,

NAME

Cormorant Mills

REF

Minn. 1885

(page)

PO

HIST

PRON

CO

ST?

OTHER NAMES

EXACT SITE

T

R

TWP

FIRST

SETTLED

GEN LOC

INCORP

PLAT

Description &
Name Origin

Jacobus
3/21/40

4.

VILLAGE

Co

Becker

NAME

DETROIT

REF

*Taylor's Min Guide 1873**94*
(page)

PRON

PO

HIST

OTHER
NAMES

CO

ST?

*yes*EXACT
SITE

T

R

TWP

GEN
LOC

FIRST

SETTLED

PLAT

INCORP

Description &
Name Origin*Headquarters of Boston Colony**B. Keenan**3/25*

4.

VILLAGE

Co

BECKER

NAME

DETROIT

REF

N. P. Directory 1883-84
(page) 103

PROB

PO
LISTOTHER
NAMESEXACT
SITE

T

R

TWP

GEN
LOC227 miles from St Paul is located on
the western edge of the timber belt in
center of the Lake and Park regionFIRST
SETTLED

PLAT

II CORP

Description &
Name OriginSituating on the beautiful Detroit Lake, and is
becoming a favorite resort for visitors and lovers
of rural sporting.

3-14-40

Ed Thomas

3.

CITY

Co

Beckw

NAME

DETROIT

REF

*Min by Counties**1918,**18, 20*
(page)

PRON

BECAME

CO SEAT

*DETROIT**Yes**June, 23, 1871*OTHER
NAMES

LT

LG

GEN
LOCFIRST
SETTLED

PLAT

INCORP

CHART

Description &
Name Origin*W. Keenan*

5.

LAKE

Co.

Becker

NAME

DETROIT LAKE

REF

Jaylors Min Guide 1873

94
(page)

PRON

STATUS

OTHER
NAMES

EXACT
SITE

T

R

TWP

AREA &
DIMENS

Several miles in width

GEN

LOC

Description &
Name Origin

A. Keenan 3/25

5.

LAKE

Co

BECKER

NAME

DETROIT LAKE

REF

M. P. Directory 1883-84

(page) 103

PRON

STATUS

OTHER
NAMESEXACT
SITE

T

R

TWP

AREA &
DIMENS

GEN

LOC

227 miles from St. Paul

Description &

Name Origin

Mineral springs containing health-restoring properties, known and resorted to by the Indians, are becoming an attraction, this is destined to become a popular resort

3-14-40

Ed. Thomas

LAKE

Co Becker

NAME Eunice (Lake Eunice)

REF Kilfillan - Chippewa Names
(page) 473

PRON

STATUS

OTHER NAMES

Ga-gibishe-sagaiigun

EXACT SITE

T

R

AREA & DIMENS

TWP

GEN LOC

Description & Name Origin

Was originally named Ga-gibishe-sagaiigun by the Chippewa Indians, which means Leaf lake.

RB Pool

3-12-40

LAKE

Co Becker

NAME Cormorant Lake

REF Silfillan - Chippewa Names
(page) 473

PRON

STATUS

OTHER
NAMES

Ga-gagishibensikan

EXACT
SITE

T

R

AREA &
DIMENS

TWP

GEN
LOC

Description &
Name Origin

Was named by the Chippewa Indians,
Ga-gagishibensikan, meaning The-place-of-little-
Cormorants, i. e., from their nesting there.

RR Poole

3-11-40

5.

LAKE

Co.

Becker

NAME

Buffalo lake

REF

Gilfillan - Chippewa Names
(page) 465

PRON

STATUS

OTHER
NAMES

Obiningutaway - sagaiigun

EXACT
SITE

T

R

AREA &
DIMENS

TWP

GEN

LOC

Description &
Name Origin

Was named by the Chippewa Indians,
Obiningutaway - sagaiigun, meaning The-lake-where-
it-keeps-crumbling-away-from-the-beaver's-gnawing.

3-5-40

Raymond B. Poole

G.

STREAM

THRU
SOURCE
COUNTY

Becker

SOUTH
COUNTY

NAME

Redeye River

REF Minn. by Counties, 1918, 19
(page)

FROM

MILES

OTHER
NALES

SOURCE

SEC

T

R

TWP

DIRECTION &
AREA DRAINED

SOUTH

SEC

T

R

TWP

Description &
Name Origin

W. Keenan

4.

VILLAGE

Co

Becker
Ed. J. Immigration,

NAME

Richwood

REF

Minn. 1885 140
(page)

PO

HIST

PRON

OTHER

NAMES

CO

ST?

EXACT

SITE

T

R

TWP

GEN

LOC

FIRST

SETTLED

PLAT

INCORP

Description &
Name Origin

Jacobson
3/22/40

4.

VILLAGE

Co [Becker]NAME Rochert REF Holt, Am. Place Names 163
(page)PRON Accent the "rotch" as in Rochester PO
HISTOTHER
NAMESEXACT
SITE T R TWPGEN
LOC FIRST
SETTLEDPLAT I CORP
Description &
Name Origin*B. McLean* 3/5

6.

STREAM

THRU
SOURCE
COUNTY

Becker

SOUTH
COUNTY

NAME

Shell River

REF

Minn. by Counties, 1918, 19
(page)

FROM

MILES

OTHER
FALS

SOURCE

SEC

T

R

TWP

DIRECTION &
AREA DRAINED

SOUTH

SEC

T

R

TWP

Description &
Name Origin

W. Keenan

G.

STREAM

THRU
SOURCE
COUNTY

Becker

SOUTH
COUNTY

NAME

TOAD RIVER

REF

Minnesota by Counties, 1918, 19
(page)

FROM

MILES

OTHER

NAMES

SOURCE

SEC

T

R

TWP

DIRECTION &
AREA DRAINED

MOUTH

SEC

T

R

TWP

Description &
Name Origin

W. L. Keenan

6.

STREAM

THRU
SOURCE
COUNTY

Becker

SOUTH
COUNTY

NAME

Wild Rice River

REF

Minn. by Counties, 1918, 19
(page)

FROM

MILES

OTHER
FALS

SOURCE

SEC

T

R

TWP

DIRECTION &
AREA DRAINED

SOUTH

SEC

T

R

TWP

Description &
Name Origin

R. Keenan

4.

VILLAGE

Co

Becker

NAME

White Earth

REF

Ed. of Immigration

Min. 1885 140

(page)

PRON

PO
HIST

OTHER
NAMES

CO
ST?

EXACT
SITE

T

R

TWP

GEN
LOC

FIRST
SETTLED

PLAT

INCORP

Description &
Name Origin

Jack Paul
3/21/40