



[Minnesota Geographic Board.
Records.](#)

Copyright Notice:

This material may be protected by copyright law (U.S. Code, Title 17). Researchers are liable for any infringement. For more information, visit www.mnhs.org/copyright.

CARLTON COUNTY

Finished File

Adaji River: see Nemadji River, Carlton County

Ahkeek Lake: see Kettle Lake, Carlton County

Aitkinson: see Atkinson, Carlton County

Approved name

Name in use Atkinson

Pronunciation

Feature named Village

County Carlton

Location T.48 N.,R.18 W.,sec.25. Atkinson Township.

Names	Comments
Aitkinson	McCauley: Atkinson. N.P.r.r. Minn. Com. Directory,1937-38: Atkinson. N.P.r.r. Short: Atkinson. Minn.Platbook,1916: Atkinson.

Approved name

Name in use Atkinson Township

Pronunciation

Feature named Township

County Carlton

Location T.48 N., R.18 W.

Names

Comments

Upham, 73: Atkinson Township. Named for John Atkinson, an early settler who was for many years employed as land examiner for the St. P. and Duluth r.r.

Short: Atkinson Township. Secs. 19-36.

McCauley: Atkinson Township.

Minn. Platbook, 1916: Atkinson Township.

Approved name

Name in use Automba

Pronunciation

Feature named Village

County Carlton

Location T.47 N.,R21 W.,sec.32. Automba township.

Names

Comments

Upham,73: Automba. Origin of name not learned.
Minn.Com. Directory,1937-38: Automba. On Soo line.
Short: Automba.
McCauley: Automba.
Minn.Platbook,1916: Automba.

Approved name

Name in use Automba Township

Pronunciation

Feature named Township

County Carlton

Location T.47 N., R.21 W.

Names

Comments

Upham, 73: Automba Township. Named for the r.r. station on the Soo line in this twp. Origin of name not learned.

Short: Automba Township.

McCauley: Automba Township.

Minn. Platbook, 1916: Automba Township.

Approved name

Name in use Bang Lake

9-46

Pronunciation

Feature named Lake

County Carlton

Location T.48 N., R.19 W., sec.1,2 Corona Township

Names

Long Lake

Comments

Eddy (n.d.): Long Lake. 8-31. 92 acres.

Winchell, 4:pl.56: Unnamed.

Short: Bang Lake.

McCaughey: Long Lake, Wet. Meandered.

Lake Gaz: Bang. 92 acres.

Approved name

Name in use Barker

Pronunciation

Feature named Village

County Carlton

Location T.48 N.,R.16 W.,sec.35. Wrenshall Township

Names

Comments

McCauley: Not shown.

Minn.Platsbook,1916: Barker. On N.P.r.r.

Short: Barker.

Winchell,4:pl.56: Barker.

Minn. Com. Directory, 1937-38: Barker. On N.P.r.r. Wrenshall,

P.O.

Approved name

Name in use Barnum

Pronunciation

Feature named Village

County Carlton

Location T. 46, 47 N., R. 19 W., sec. 1; 36.

Names

Comments

Short: Barnum.

Winchell, 4:pl. 56: Barnum.

Jewett Map, 1894: Barnum.

Minn. Platbook, 1916: Barnum. ^Un N.P.r.r.

McCauley: Barnum.

Approved name

Name in use Barnum Township

Pronunciation

Feature named Township

County Carlton

Location T.46,47 N.,R.18,19 W.

Names

Comments

Upham, 74: Barnum Township. Named for George G. Barnum, now of Duluth, who was paymaster of the Lake Superior and Miss.r.r. (later the St.P. and Duluth) when it was being built.

McCauley: Barnum Township.

Short: Barnum Township.

Minn. Platbook, 1916: Barnum Township.

Approved name Bear Lake

Name in use Bear Lake

Pronunciation

Feature named Lake

County Carlton

Location T.46 N., R.19, 18 W., secs.1;6. Barnum and Moose Lake Townships.

Names	Comments
Twin Lakes	McCauley: Bear Lake. Wet. Meandered.
Lake Twentynine [q.v.]	Lake Gaz: Bear. 106.30 acres.
Twenty Nine Lake	Upham, 78: Bear Lake. Of evident meaning.
	Winchell, 4: pl. 56: Unnamed.
	Eddy (n.d.): Bear Lake; Twin Lakes. 8-51. 106.3 acres.
	Max. depth 32'.
	Short: Bear Lake.
	USBGN decisions January through April, 1963. List 6301.
	Bear Lake: irregular lake about 0.4 mile across, about 0.4
	mile southeast of Barnum and 0.6 mile north of Little
	Hanging Horn Lake and 33 miles southwest of Duluth; Carlton
	County; 46° 29' 50" N., 92° 40' 35" W. Not: Lake Twentynine [q.v.],
	Twenty Nine Lake.

Approved name

Name in use Bear Lake

Pronunciation

Feature named Lake

County Carlton

Location T.47 N., R.17 W., sec.4. Blackhoof township.

Names	Comments
Black Bear Lake	Upham, 78: Bear Lake. Of evident origin and meaning. McCauley: Bear Lake. Wet. Not meandered. Short: Bear Lake. Co. map, 1935: Black Bear Lake. Minn. Platbook, 1916: Bear Lake.

Approved name

Name in use Benfield Lake

Pronunciation

Feature named Lake

County Carlton

Location T.47 N., R.18 W., sec.22. Mahtowa township.

Names	Comments
	McCauley: Benfield Lake. Wet. Not meandered.

Approved name

Name in use Besemann Township

Pronunciation

Feature named Township

County Carlton

Location T.49 N., R.21 W.

Names

Comments

Upham, 74: Besemann Township. Named for Ernst Besemann, a former German landowner of this vicinity, who later moved to Chaska.

McCauley: Besemann Township.

Short: Besemann Township.

Minn. Flatbook, 1916: Besemann Township

Approved name

Name in use Big Lake

Pronunciation

Feature named Lake

County Carlton

Location T.49 N., R.18 W., secs.20,21,28,33. Perch Lake Township

Names

Comments

Upham, 75: Big Lake. Very probably a translation of an Indian name.

McCauley: Big Lake. Wet. Meandered.

Lake Gaz: Big. 591 acres.

Eddy (9-21-39): Big Lake. 8-15. 564 acres. Max. depth 19'.
No outlet nor inlet.

Winchell, 4: pl. 56: Big Lake.

Short: Big Lake.

Jewett Map, 1894: Big Lake.

Minn. Platbook, 1916: Big Lake.

Big Lake: see Hanging Horn Lake, Carlton County

Big Hanging Horn Lake: see Hanging Horn Lake, Carlton County

Big Spring Lake: see Spring Lake, Carlton County

Birch Lake: see Perch Lake, Carlton County

Black Bear Lake: see Bear Lake, Carlton County

Black Hoof: see Blackhoof, village, Carlton County

Black Hoof Creek: see Blackhoof River, Carlton County

Black Hoof Lake: see Blackhoof Lake, Carlton County

Black Hoof River: see Blackhoof River, Carlton County

Black Hoof Township: see Blackhoof Township, Carlton County

Approved name

Name in use Blackhoof

Pronunciation

Feature named Village

County Carlton

Location T.47 N.,R.17 W.,sec.26. Blackhoof Township

Names
Black Hoof

Comments

Minn.Com. Directory,1937-38: Blackhoof. Mail,Barnum.
Short: Blackhoof.
McCauley: Blackhoof. On Soo line.
Minn.Platbook,1916: Blackhoof.

Approved name

Name in use Blackhoof Lake

Pronunciation

Feature named Lake

County Carlton

Location T.47 N., R.17 W., sec.19,20. Blackhoof Township

Names	Comments
Black Hoof Lake	Winchell, 4:pl.56: Unnamed.
Thompson Lake	Short: Blackhoof Lake
	Co.map, 1935: Thompson Lake
	McCauley: Black Hoof Lake. Wet. Meandered.
	Lake Gaz: Blackhoof. 35.49 acres.

Approved name

Name in use

Blackhoof River

Pronunciation

Feature named Stream

County Carlton

Location

Names

Black Hoof River
Black Hoof Creek

Comments

Upham,74: Black Hoof Creek. Flows circuitously through Black Hoof Township into Nemadji River. A translation of the Ojibway name of the creek.

McCauley: Blackhoof River. Rises in T.48 N.,R.17 W.,sec.30, empties into Nemadji River in T.47 N.,R.16 W.,sec.32.

Gaz.Minn.Streams,568: Black Hoof Creek rises in T.48 N.,R.18 W., Carlton County, flows s. and e. into Nemadji River, T.47 N.,R.16 W. Lake Superior Drainage.

Winchell,4:pl.56: Black Hoof Creek.

Short: Blackhoof River.

Co.map,1935: Black Hoof River.

Approved name

Name in use Blackhoof Township

Pronunciation

Feature named Township

County Carlton

Location T.47 N.,R.17 W.

Names	Comments
Black Hoof Township	Upham, 74: Black Hoof Township. Named for the creek flowing through it to the Nemadji River. Translated from Ojibway name. McCauley: Blackhoof Township. Short: Blackhoof Township. Leg. Manual Map, 1887: Black Hoof Township.

Bob Lake: see Bok Lake, Carlton County

Approved name

Name in use Bob Lake

Pronunciation

Area: 78 acres

Feature named Lake. Meandered.

County Carlton

Location T.48 N., R.18 W., secs.15,21,22

Names**Comments**

Approved name

Name in use Bok Lake

Pronunciation

Feature named Lake

County Carlton

Location T.48 N., R.18 W., sec.15,21,22

Names

Bob Lake

Comments

Short: Bok Lake.

Winchell, 4:pl.56: Unnamed.

McCauley: Bob Lake. Wet. Meandered.

Lake Gaz: Bok. 77.26 acres.

Approved name

Name in use Brownell

Pronunciation

Feature named Village

County Carlton

Location T.48 N.,R.16 W.,sec.2 Thomson Township

Names

Comments

McCauley: Not shown.

Minn.Platsbook,1916: Brownell. On N.P.r.r.

Short: Brownell. T.48,49 N.,R.16 W.,secs.2;35.

Minn.Com.Directory,1937-38: Brownell. On N.P. Mail,Cloquet.

Co.map,1935: Brownell.

Approved name

Name in use Carlton

Pronunciation

Feature named

County Carlton

Location T.48 N.,R.16,17 W.,sec.6,7;1,12. Silver Brook,Twin Lakes Townships.

Names	Comments
Northern Pacific	Upham,74: Carlton. County seat. Named for Reuben B. Carlton.
Junction	For 15 years after 1870 it was called Northern Pacific Junction, as
North Pacific Junction	it was at the junction of the N.P. and the Lake Superior and Miss.r.r
	McCauley: Carlton. N.P. and G.N. r.rs.
	Short: Carlton.
	Winchell,4:pl.56: Carlton.
	Jewett Map,1894: Carlton.
	Mpls.Trib.,Nov.26,1870,p.1,c.4: North Pacific Junction.
	Leg.Manual Map,1887: N.P.Junc.

Approved name

Name in use Cedar Lake

Pronunciation

Feature named Lake

County Carlton

Location T.49 N.,R.18 W.,sec.10,15. Perch Lake Township.

Names	Comments
	Short: Cedar Lake.
	Eddy (nd.-no number): Cedar Lake. 113.85 acres. Max.depth 5'
	Winchell,4:p1.56: Unnamed.
	Lake Gaz: Cedar. 113.85 acres.
	McCauley: Cedar Lake. Wet. Meandered.

Approved name

Name in use Chub Lake

Pronunciation

Feature named Lake

County Carlton

Location T.48 N., R.17 W., secs.23,26. Twin Lakes Township.

Names

Comments

Upham, 78: Chub Lake. Of evident origin and meaning.

McCauley: Chub Lake. Wet. Meandered.

Short: Chub Lake.

Lake Gaz: Chub. 319.15 acres.

Jewett Map, 1894: Chub Lake.

Winchell, 4: pl. 56: Chub Lake.

Minn. Platbook, 1916: Chub Lake.

Approved name

Name in use Clear Creek

Pronunciation

Feature named Stream

County Carlton

Location

Names

Comments

Upham: Clear Creek.

McCauley: Clear Creek. Source, T.47 N., R.16 W., sec.5; flows s.e. into Nemadji River in Wisconsin.

Short: Clear Creek.

Winchell, 4:pl.56: Clear Creek.

Approved name

Name in use Clear Creek Township

Pronunciation

Feature named Township

County Carlton

Location T.46 N.,R.17 W.

Names

Comments

Short: Unnamed.

McCauley: Clear Creek Township.

Approved name Cloquet

Name in use Cloquet

Pronunciation

Feature named City

County Carlton

Location T.49 N.,R.17 W.,secs.14,15,22,23,24

Names

Colquet

Knife Falls

~~Knife Falls~~

Comments

USGB, Sixth Report, 225: Cloquet: village, Carlton County, Minn.
(Not Colquet.)

Upham, 74: Cloquet. Named for Cloquet River. Name probably
derived from some fur trader.

Short Map: Cloquet.

Jewett Map, 1894: Cloquet.

Winchell, 4:pl.56: Cloquet.

Legislative Manual Map, 1887: Knife Falls.

Approved name

Name in use Cloquet Forest Experiment Station

Pronunciation

Feature named Experiment Station

County Carlton

Location T.49 N., R.17 W., sec.29. Knife Falls Township.

Names	Comments
	Short: Cloquet Forest Experiment Station

Approved name

Name in use Cloquet Forest Game Refuge

Pronunciation

Feature named ~~Park~~ Game Refuge

County Carlton

Location T.49 N., R.17, 18 W., sec.29,30,31,32;36

Names

Comments

Short: Cloquet Forest Game Refuge.

Approved name

Name in use Coffee Lake

Pronunciation

Feature named Lake

County Carlton

Location T.46 N., R.19 W., secs.29,30,31,32. Moose Lake Township

Names

Comments

Upham, 78: Coffee Lake.

McCauley: Coffee Lake. Wet. Meandered.

Lake Gaz: Coffee. 67.05 acres.

Winchell, 4: pl. 56: Unnamed.

Eddy (12-8-39): Coffee Lake. 8-11. 67.05 acres. Max. depth 52'
Outlet, Creek to Moosehorn River. No inlet.

Short: Coffee Lake.

Minn. Platbook, 1916: Coffee Lake.

Approved name

Name in use Cole Lake

Pronunciation

Feature named Lake

County Carlton

Location T. 48 N., R. 21 W., sec. 7, 8. Lake View Township

Names	Comments
Walli Lake	Upham, 78: Cole Lake. Named for James Cole, a homesteader there. McCauley: Cole Lake. Wet. Meandered. Lake Gaz: Cole (Walli). 138,25 acres. Short: Cole Lake. Winchell, 4:pl.56: Unnamed.

Colquet: see Cloquet, Carlton County

Approved name

Name in use Corona

Pronunciation

Feature named Village

County Carlton

Location T.48 N., R.19 W., sec.5. Corona Township.

Names

Comments

Upham, 74: Corona. Latin word meaning crown, named perhaps because it is near the highest land crossed between Lake Superior and the Mississippi. A r.r. station.

McCauley: Corona. N.P.r.r.

Carlton Vidette, 11-7-40, p. 3: Corona.

Minn. Com. Directory, 1937-38: Corona. On N.P. Mail, Sawyer.

Winchell, 4: pl. 56: Corona.

Short: Corona.

Minh. Platbook, 1916: Corona.

Approved name

Name in use Corona Lake

Pronunciation

Area: 25 acres

Feature named Lake. Meandered.

County Carlton

Location T.48 N.,R.19 W.,secs.11,12

Names	Comments

Approved name

Name in use Corona Township

Pronunciation

Feature named Township

County Carlton

Location T.48 N.,R.19 W.

Names

Comments

Upham, 74: Corona Township. The township was named for the town, q.v., in accordance with the petition of the settlers.

McCauley: Corona Township.

Minn. Platbook, 1916: Corona Township.

Approved name

Name in use Cranberry Lake

Pronunciation

Feature named Lake

County Carlton

Location T.46 N., R.19 W., sec.14,15. Moose Lake Township.

Names

Comments

Eddy (12-8-39): Cranberry Lake. 8-52. 30acres. Max. depth 27'
Outlet, Moose River.

McCauley: Cranberry Lake. Wet. Not meandered.

Approved name

Name in use Cromwell

Pronunciation

Feature named

County Carlton

Location T. 48, 49 N., R. 20 W., sec. 3, 4; 33, 34. Red Clover Township.

Names
Island Lake

Comments

Upham, 74, 78: Cromwell. A r.r. village. Organized Jan. 17, 1891. Received its name from the N.P. r.r. co. Formerly known as Island Lake, from the lake near by.

McCauley: Cromwell. N.P.r.r.

Winchell: Cromwell.

Andreas: Island Lake Station.

Jewett Map, 1894: Cromwell.

Leg. Manual Map, 1887: Island Lake.

Minn. Platbook, 1916: Cromwell.

Approved name

Name in use Cross Lake

Pronunciation

Feature named Lake

County Carlton

Location T.49 N., R.20 W., sec.16,17,20,21. Red Clover Township.

Names	Comments
	Lake Gaz: Cross. 112.70 acres. Winchell, 4:pl.56: Unnamed. Short: Cross Lake. McCauley: Cross Lake. Wet. Meandered.

Crystal Lake: see Katzel Lake, Carlton County

Approved name

Name in use Cub Lake

Pronunciation

Feature named Lake

County Carlton

Location T.46 N.,R.18,19 W.,sec.?

Names
Twin Lakes

Comments
Eddy (n.d.): Cub Lake; Twin Lakes, 8-53. 4 acres. Max. depth
18'.

Approved name

Name in use Dalles of the St.Louis

Pronunciation

Feature named

County Carlton

Location

Names

Comments

Upham, 493: Dalles of the St.Louis. Between Thomson and Carlton nearly to Fond du Lac. 6 mi. long. Makes a descent of 400 feet. Utilized by a canal to supply water power for Duluth and to generate for the Twin Ports electric power, heat, and light.

Approved name

Name in use Dead Fish Lake

Pronunciation

Feature named Lake

County Carlton

Location T.49 N.,R.19 W.,sec.1,12. Progress Township

Names

Comments

Upham,78: Dead Fish Lake. Of evident origin and meaning.
 McCauley: Dead Fish Lake. Wet. Meandered.
 Lake Gaz: Dead Fish. 136.30 acres.
 Eddy (8-13-40): Dead Fish Lake. No.#. 136 acres. Max.d. 5'
 Jewett Map,1894: Dead Fish Lake.
 Short: Dead Fish Lake.
 Minn.Flatbook,1916: Dead Fish Lake.

Approved name

Name in use Dead Moose River

Pronunciation

Feature named Stream

County Carlton, Aitkin

Location

Mouth: Kettle River, T.46 N., R.20 W., sec.5.

Names

Comments

Deadmoose River

McCauley: Dead Moose River; Deadmoose River. Rises in T.47 N., R.22 W., sec.26 or 35; flows s.e. into Kettle River in T.46 N., R.20 W., sec. 5.

Upham, 77: Dead Moose River. Probably a translation from the Ojibway name.

Short: Dead Moose River.

Winchell, 4:pl.56: Dead Moose River.

Co.map, 1935: Dead Moose River.

Gaz. Minn. Streams, 572: Dead Moose River rises in T.47 N., R.22 W., in Aitkin County and flows s.e. into Kettle River in T.46 N., R.20 W., in Carlton County. (Mississippi River Drainage.)

Deadmoose River: see Dead Moose River, Carlton County

Approved name

Name in use Deer Creek

Pronunciation

Feature named Stream

County Carlton

Location Source: T.47 N.,R.17 W.,sec.1

Mouth: Nemadji River, T.47 N.,R.16 W.,sec.28.

Names

Comments

Upham,77: Deer Creek. Name needs no explanation.
Short: Deer Creek. Rises in T.47 N.,R.17 W.,sec.1, flows s.e. into
Nemadji River in T.47 N.,R.16 W.,sec.28.
McCauley: Unnamed. Location as above.
Winchell: Unnamed.
Co. map, 1935: Deer Creek.

Approved name

Name in use Duesler

Pronunciation

Feature named Village

County Carlton

Location T.47 N., R.17 W., sec.33 Blackhoof Township

Names

Comments

Short: Duesler. sec.32., se.1/4.
Minn.Com.Directory, 1937-38: Duesler.
McCauley: Duesler. On Soo line.

Approved name

Name in use Dunlap

Pronunciation

Feature named

County Carlton

Location Adjoined Cloquet.

Names

Comments

Mpls. Trib., 2-13-84: The village of Cloquet has been incorporated by a recent decision of Judge Stearns. This will include the annexation of Dunlap to Cloquet, although a vigorous fight was made by owners of the site of Dunlap to prevent it.

Approved name

Name in use Eagle Lake

Pronunciation

Feature named Lake

County Carlton

Location T.48 N., R.20 W., secs.8,17,18. Eagle Township

Names

Comments

Short: Eagle Lake.
Lake Gaz: Eagle. 396.15 acres.
Winchell, 4:pl.56: Eagle Lake.
Upham, 74: Eagle Lake.
McCauley: Eagle Lake. Wet. Meandered.
Minn.Platbook, 1916: Eagle Lake.

Approved name

Name in use Eagle Township

Pronunciation

Feature named Township

County Carlton

Location T.48 N.,R.20 W.

Names

Comments

Upham, 74: Eagle Township. Named for its Eagle Lake, q.v.
McCauley: Eagle Township.
Minn. Flatbook, 1916: Eagle Township.

Approved name

Name in use East Mahtowa

Pronunciation

Feature named Village

County Carlton

Location T.47 N.,R.18 W.

Names

Comments

Carlton Vidette, 11-7-40, p.6: East Mahtowa

East Net Creek: see East Net River, Carlton County

Approved name

Name in use East Net River

Pronunciation

Feature named Stream

County Carlton

Location Source: T.46 N.,R.16 W.,sec.34
Mouth: Net River, T.46 N.,R.16 W.,sec.3.

Names

Comments

Upham,77: East Net River (or Creek). Through Holyoke Township, Carlton County.
McCauley: Unnamed. Rises in T.46 N.,R.16 W.,sec.34; flows n. into Net River in T.46 N.,R.16 W.,sec.3.
Short: Unnamed. Location as above.
Co.map, 1935: East Net River.

Approved name Echo Lake

Name in use Echo Lake

9-44

Pronunciation

Feature named Lake

County Carlton

Location T.46 N., R.19 W., secs.27,28,33,34. Moose Lake Township. 46° 25'50" N., 92° 44'15" W.

Names
Pickerel Lake

Comments

Upham,78: Echo Lake. Of evident origin and meaning.

McCauley: Pickerel Lake. Wet. Meandered.

Winchell,4:pl.56: Unnamed.

Jewett Map,1894: Echo Lake.

Short: Echo Lake.

Eddy (n.d.): Pickerel Lake. 8-59. Max.depth 41'. No outlet nor inlet.

Lake Gaz: Echo. 110.03 acres.

Minn.Platbook,1916: Echo Lake.

USBGN Dec.List 6301, Jan.-April,1963. Echo Lake: irregular-shaped lake about 0.8 mile long, about 1.7 miles northeast of Sand Lake and 1.7 miles southeast of the village of Moose Lake; Carlton County; 46° 25'50" N., 92° 44'15" W. Not: Pickerel Lake

Approved name

Name in use Eddy Lake

Pronunciation

Feature named Lake

County Carlton

Location T.46 N., R.19 W., sec.11,14. Moose Lake Township

Names	Comments
	Eddy Lake Survey (n.d.): Eddy Lake. 8.54. 40 acres. Max.depth 31'. Outlet, Moose Horn River. McCauley: Eddy Lake. Wet. Not meandered.

Approved name

Name in use Elkton

Pronunciation

Feature named Village

County Carlton

Location T.46 N.,R.19 W.

Names

Comments

Leg. Manual Map, 1887: Elkton
Andreas: Elkton.

Approved name

Name in use Ellstrom Lake

Pronunciation

Feature named Lake

County Carlton

Location T.47 N., R.18, 17 W., Sec.12;7. Blackhoof, Mahtowa Townships.

Names	Comments
Weik Lake	Winchell, 4:pl.56: Unnamed.
Wieck Lake	Co.map, 1935: Unnamed.
	Short: Ellstrom Lake
	Lake Gaz: Ellstrom (Wieck). 20.69 acres.
	McCauley: Weik Lake. Wet. Meandered.

Erickson Lake: see Hizer Lake, Carlton County

Approved name

Name in use Esko

Pronunciation

Feature named

County Carlton

Location T.49 N., R.16 W., secs.21,22,27,28.

Names	Comments
Esko Corner	Short: Esko. McCauley: Esko Corner.

Esko Corner: see Esko, Carlton County

Flodeen Lake: see Flodin Lake, Carlton County

Approved name

Name in use Flodeen Lake

Pronunciation

Area: 27 acres

Feature named Lake. Meandered.

County Carlton

Location T.47 N., R.17, 18 W., secs. N 7; 12

Names	Comments

Approved name

Name in use Flodin Lake

Pronunciation

Feature named Lake

County Carlton

Location T.47 N., R.18, 17 W., Sec.12;7 (N 1/2) Blackhoof, Mahtowa Townships.

Names
Flodeen Lake

Comments
Winchell, 4:pl.56: Unnamed.
Short: Flodeen Lake.
McCaughey: Flodin Lake. Wet. Meandered.
Lake Gaz: Flodéen. 18.80 acres.

Approved name

Name in use Flower Lake

Pronunciation

Area: 12 acres

Feature named Lake

County Carlton

Location T.49 N.,R.20 W.,sec.32

Names	Comments

Approved name

Name in use Fond du Lac Indian Reservation

Pronunciation

Feature named Park, Indian Reservation

County Carlton

Location

Names

Comments

Upham, 79: Fond du Lac Indian Reservation. Named for Fond du Lac bands of Ojibway. The name, which means "farther end" for "head of the lake" was applied by early French traders to their trading post on the n. side of the St. Louis River. Reservation established by treaty at La Pointe, Wis., Sept. 30, 1854.

McCauley: Fond du Lac Indian Reservation.

Fond du Lac River: see St. Louis River, St. Louis and Carlton Counties.

Approved name

Name in use Fond du Lac State Forest

Pronunciation

Feature named State Forest

County Carlton and St. Louis

Location T.48,49,50 N.,R.18,19,20 W.

Names

Comments

Short: Fond du Lac State Forest.

McCauley: Fond du Lac State Forest.

Approved name

Name in use Forbay Lake

Pronunciation

Area: 36 acres

Feature named Lake

County Carlton

Location T.48 N., R.16 W., secs.9,10

Names	Comments

Approved name

Name in use Foxboro

Pronunciation

Feature named Village

County Carlton

Location T.46 N.,R.16 W.,Sec.1,s.e.

Names

Comments

Jewett Map,1894: Foxboro.
Kan.Co.Times, Nov.10,1892,p.2,c.5: Foxboro. "...Nemadji Dam,
near Foxboro."
Winchell,4:p1.56: Foxboro

Approved name

Name in use Frogner

Pronunciation

Feature named Village

County Carlton

Location T.47 N., R.16 W., Sec.13. Wrenshall Township.

Names

Comments

Minn.Com.Directory,1937-38: Frogner. On Soo line. Mail,
Superior, Wis.

Short: Frogner. Sec.24.

Minn.Platsbook,1916: Frogner.

McCauley: Frogner.

Approved name

Name in use Gill Creek

Pronunciation

Feature named Stream

County Carlton

Location

Source: T.48 N.,R.16 W.,sec.3.

Mouth: T.48 N.,R.16 W.,sec.2, St. Louis River. Flows s.e.

Names

Comments

Winchell,4:pl.56: Gill Creek. Location as above.
McCauley: Unnamed. Partly dry.

Approved name Gillespie Brook

Name in use Gillespie Brook

Pronunciation

Feature named Stream

County Carlton

Location

Names	Comments
Gaisby Brook	Upham, 77: Gillespie Brook. Probably bears the name of an early lumberman or trapper.
Grisby Brook	McCauley: Gaisby Brook. Rises in T.47 N.,R.19, sec.30, flows s.w. into Kettle River in T.46 N.,R.20 W.,sec.28.
Glassby Brook	Short: Grisby Brook. Location same as McCauley. Winchell, 4:56: Gillespie Brook.
	Co.map,1935: Glassby Brook.
	Gaz.Minn.Streams,575: Gillespie Brook rises in e part of T.47 N., R.19 W., in Carlton County, flows s.w. into Split Rock River in T.46 N.,R.20 W.,sec.32. (Mississippi River Drainage.) (Mouth location impossible, according to maps.)
Glaisby Brook	USBCN: Decisions April through June 1979, Decision List No. 7902. <u>Gillespie Brook: stream, 17.7 km (11 mi.) long, heads at 46°33'35" N, 92°48'18" W, flows SSW to Kettle River 4.8 km (3 mi.) S of the village of Kettle River; named for the founder of the Gillespie Lumber Company which logged in this area in the 1800s; Carlton Co., Minn.; sec. 28, T 46 N, R 20 W, Fourth Principal Mer.; 46°26'53" N, 92°52'36" W.</u> <u>Not: Glaisby Brook.</u>

Glaisby Brook: see Gillespie Brook, Carlton County.

Approved name

Name in use Graham Lake

Pronunciation

Feature named Lake

County Carlton

Location T.46 N., R.17 W., Sec.23,26. Clear Creek Township

Names

Comments

Winchell, 4:pl.56: Unnamed.

Short: Graham Lake

Co.map, 1935: Graham Lake

McCauley: Graham Lake. Wet. Meandered.

Lake Gaz: Unnamed. 33.49 acres.

Grass Lake: see Sand Lake, Carlton and Pine Counties.

Approved name

Name in use Greeley

Pronunciation

Feature named Village

County Carlton

Location T.48 N., R.16 W., Sec.11.

Names	Comments
	Jewett Map, 1894: Greeley.

Approved name

Name in use Greely Creek

Pronunciation

Feature named Stream

County Carlton

Location Source: T.48 N.,R.16 W.,sec.11.

Mouth: St. Louis River, T.48 N.,R.16 W.,sec.11. Flows s.e.

Names

Comments

Winchell, 4:pl.56: Greely Creek. Location as above.

McCauley: Unnamed. Location as above.

Hanging Lake: see Hanging Horn Lake, Carlton County.

Approved name Hanging Horn Lake

Name in use Hanging Horn Lake

Pronunciation

Feature named Lake

County Carlton

Location T.46 N., R.19 W., sec.11,12,13,14. Moose Lake Township

Names	Comments
Big Lake	Lake Gaz: Hanging Horn. 421.55 acres.
Big Hanging Horn Lake	McCauley: Big Hanging Horn Lake. Wet. Meandered.
White Fish Lake	Jewett Map, 1894: Hanging Horns Lake
Moose Horn Lake	Short: Hanging Horn Lake
Hanging Horns Lake	Eddy (12-8-39): Big Hanging Horn Lake; Moose Horn Lake. 8-24.
Hanging Lake	421.55 acres. Max. depth 65'. Outlet, stream to Moose Lake (8-45).
	No inlet.
	Upham, 78: Big Lake. Formerly White Fish Lake.
	Winchell, 4: pl. 56: White Fish Lake.
	USBCN Dec. List 6301, Jan.-April, 1963. Hanging Horn Lake: lake about 0.9 mile across, just southwest of Little Hanging Horn Lake and about 1.2 miles south of Barnum and 34 miles southwest of Duluth; Carlton County; 46° 28'45" N., 92° 41'40" W. Not: Big Hanging Horn Lake, Big Lake, Hanging Horns Lake, Hanging Lake, Moose Horn Lake, White Fish Lake.

Hanging Horn Lake: see Little Hanging Horn Lake, Carlton County

Hanging Horns Lake: see Hanging Horn Lake, Carlton County

Approved name

Name in use Hardwood Lake

Pronunciation

Feature named Lake

County Carlton

Location T. 49 N., R. 18 W., Sec. 5, 6. Perch Lake Township

Names

Comments

Short: Hardwood Lake.

Lake Gaz: Hardwood. 113.32 acres.

Winchell, 4:pl. 56: Unnamed.

Eddy (9-11-40): Hardwood Lake. No #

McCauley: Hardwood Lake. Wet. Meandered.

Approved name

Name in use Harney

Pronunciation

Feature named Village

County Carlton

Location T.49 N.,R.16 W.,sec.14 Thomson Township.

Names

Comments

Short: Harney.

Minn. Com. Directory, 1937-38: Harney.

McCauley: Harney. D.W. and P. r.r.

Minn.Platsbook,1916: Harney.

Approved name

Name in use Hay Creek

Pronunciation

Feature named Stream

County Carlton

Location Source: T.49 N.,R.16 W.,sec.4.

Mouth: Midway River, T.49 N.,R.16 W.,sec.15. Flows s.e.

Names

Comments

Upham,77: Hay Creek. Name needs no explanation. Probably an Ojibway name translated.

McCauley: Unnamed. Location as above.

Winchell, 4:pl.56: Hay Creek. Location as above.

Co.map,1935: Unnamed.

Approved name

Name in use Hay Lake

Pronunciation

Feature named Lake

County Carlton

Location T.48 N., R.17 W., secs.26,27,34,35. Twin Lakes Township.

Names

Comments

Upham: Hay Lake.

McCauley: Hay Lake. Dry. Meandered.

Lake Gaz: Hay. 254.99 acres.

Jewett Map, 1894: Hay Lake.

Winchell, 4: pl. 56: Hay Lake.

Short: Not shown.

Minn. Platbook, 1916: Hay Lake.

Heikila Lake: see Heikkila Lake, St. Louis, Carlton Counties

Approved name

Name in use Heikkila Lake

Pronunciation

Feature named Lake

County Carlton, St.Louis

Location T.49,50 N.,^R.20 W.,sec.2,3;34,35. Progress, Fine Lakes Townships

Names
Heikila Lake

Comments
McCauley: Heikkila in Carlton, Heikila in St.Louis. Wet.
Meandered.
Short: Heikkila Lake.
Winchell,⁴:pl.56: Unnamed.
Lake Gaz: Heikkila. 112.62 acres. 16.32 in Carlton, 96.30 in
St.Louis.

Approved name

Name in use Hizer Lake

Pronunciation

Feature named Lake

County Carlton

Location T.47 N., R.18 W., Sec.11,14. Mahtowa Township

Names	Comments
Erickson Lake	Winchell, 4: pl. 56: Unnamed. Short: Hizer Lake. McCauley: Erickson Lake. Wet. Meandered. Co. map, 1935: Unnamed. Lake Gaz: Hizer. 32.66 acres.

Approved name

Name in use Holyoke

Pronunciation

Feature named stream

County Carlton

Location T.46 N.,R.16 W.,sec.17. Holyoke Township.

Names

Comments

Upham,74: Holyoke. A r.r. station. Named by G.N.r.r.co.

McCauley: Holyoke.

Short: Holyoke.

Winchell,4:pl.56: Holyoke. Sec.24.

Jewett Map,1894: Holyoke. Sec.34.

Minn.Com.Directory,1937-38: Holyoke. 15 mi. n.e. of Kerrick.

Approved name

Name in use Holyoke Township

Pronunciation

Feature named Township

County Carlton

Location T.46 N.,R.16 W.

Names

Comments

Upham, 74: Holyoke Township. Organized 1903. Named for the earlier r.r. station, q.v.

McCauley: Holyoke Township.

Short: Holyoke Township.

Approved name

Name in use Horn Lake

Pronunciation

Feature named Lake

County Carlton

Location T.48 N., R.18 W., Sec.3

Names	Comments
Wild Rice Lake	Upham, 78: Horn Lake. Probably translation of Ojibway name. McCauley: Horn Lake. Wet. Meandered. Lake Gaz: Wild Rice. 102.85 acres. Winchell, 4: pl. 56: Unnamed. Short: Wild Rice Lake.

Approved name

Name in use Howell

Pronunciation

Feature named Village

County Carlton

Location T.48 N., R.16 W., sec.2.

Names

Comments

Winchell, 4:6: Howell. East of Thompson.

Hudson: see Husen, Carlton County

Approved name

Name in use Husen

Pronunciation

Feature named Village

County Carlton

Location T.48 N.,R.16 W.,sec.22 Siver Brook Township

Names
Hudson
Huson

Comments

McCauley: Husen. G.N. F.R.
Minn.Com.Directory,1937-38: Huson. Mail, Wrenshall.
Minn.Platbook,1916: Huson.
Arrowhead Map (n.d.): Hudson.

Huson: see Husen, Carlton County

Approved name

Name in use Island Lake

Pronunciation

Feature named Lake

County Carlton

Location T.49,48 N.,R.20 W.,secs.33,34;3,4,9,10. Red Clover; Eagle Townships.

Names

Comments

Upham,78: Island Lake. Of evident origin and meaning.

McCauley: Island Lake. Wet. Meandered..

Co.map,1935: Unnamed.

Lake Gaz: Island. 398.92 acres.

Winchell,4:pl.56: Island Lake.

Short: Island Lake.

Jewett Map,1894: Island Lake.

Minn.Platbook,1916: Island Lake.

Island Lake (village) : see Cromwell, Carlton County

Approved name

Name in use Iverson

Pronunciation

Feature named Village

County Carlton

Location T.48 N., R.17 W., sec.5. Twin Lakes Township

Names

Comments

Upham, 74: Iverson. A r.r. station, named by the N.P.r.r. co. for Ole Iverson, a pioneer settler there.

Short: Iverson.

McCauley: Iverson. N.P. r.r.

Minn. Platbook, 1916: Iverson.

Approved name

Name in use Jaskari Lake

Pronunciation

Feature named Lake

County Carlton

Location T.48,49 N.,R.19 W.,Sec.1,2;36. Progress, Corona Townships

Names	Comments
Mid Portage Lake	Co.map,1935: Unnamed. Short: Jaskari Lake. Eddy (1940): Jaskari Lake; Mid Portage Lake. No number. 105 acres. Winchell,4:pl.56: Unnamed. Minn. Chippewa Bulletin,8-27-40,p.2: Mid-Portage Lake. McCauley: Jaskari Lake. Wet. Meandered. Lake Gaz: Jaskari. 109.39 acres.

Approved name

Name in use Jay Cooke State Park

Pronunciation

Feature named State park

County Carlton

Location T.48 N.,R.16 W.,sec.1,2,3,8,9,10,11,12.

Names

Comments

Upham,78,79: Jay Cooke State Park. Named for the donor of 2000 acres of land for the park, Jay Cook (1821-1905), head of the Philadelphia banking house of Jay Cooke & Co.

McCauley: Jay Cooke State Park.

Short: Jay Cooke State Park.

Approved name

Name in use Kalavala

Pronunciation

Feature named Village

County Carlton

Location T.47 N., R.21 W., sec.26. Automba Township

Names

Comments

Minn.Platsbook, 1916: Kalavala.

McCauley: Not shown.

Arrowhead Map(n.d.): Kalavala.

Kalavala Township: see Kalevala Township, Carlton County

Approved name Kalevala Township

Name in use Kalevala Township

Pronunciation

Feature named Township

County Carlton

Location T.47 N.,R.20 W.

Names
Kalavala Township

Comments
Upham,79: Kalevala Township. Has many Finnish settlers, by whom it was given this name of the national epic poem of Finland, meaning "the abode or land of heroes."
USGB, Sixth Report,409: Kalevala: township, Carlton County, Minn. (Not Kalavala).
Short: Kalevala Township.
McCauley: Kalevala Township.

Approved name

Name in use Katzel Lake

Pronunciation

Feature named Lake

County Carlton

Location T.47 N., R.18 W., Sec.21,28. Mahtowa Township.

Names
 Crystal Lake
 Sleepy Lake

Comments
 Winchell, 4:pl.56: Unnamed.
 Short: Katzel Lake.
 Jewett Map, 1894: Sleepy Lake
 McCauley: Crystal Lake. Wet. Meandered.
 Lake Gaz: Katzel. 41.69 acres.

Approved name

Name in use Kettle Lake

9-49

Pronunciation

Feature named Lake

County Carlton

Location T.48 N., R.19 W., secs.17,18,19,20,21. Corona Township

Names
Ahkeek Lake

Comments

Upham, 78: In Ahkeek lake, Corona, lately called Kettle lake, we have the Ojibway name and its English translation.

McCauley: Kettle Lake. Wet. Meandered.

Lake Gaz: Kettle. 539.77 acres. Dry.

Minn. Platbook, 1916: Kettle Lake.

Eddy Lake Survey (n.d.): Kettle Lake. 8-26. 539.77 acres.

Outlet, creek to Kettle River. Inlet, swamp land.

Winchell, 4: pl. 56: Ahkeek Lake.

Jewett Map, 1894: Ahkeek Lake.

Co. map, 1935: Unnamed.

Short Map: Not shown.

Approved name

Name in use Kettle River

Pronunciation

Feature named Stream

County Carlton, Pine

Location Source: T.47 N.,R.20 W.,sec.1.

Mouth: St. Croix River, T.39 N.,R.19 W.,sec.20. Flows south.

Names

Comments

Upham,75: Kettle River. Translation of Ojibway name, Akiko sibi.

McCaughey: Kettle River. Location as above.

Short: Kettle River.

Winchell,4:pl.56: Kettle River.

Jewett Map, 1894: Kettle River.

Minn.Platbook,1916: Kettle River.

Gaz.Minn.Streams,576: Kettle River rises in T.49 N.,R.19 W., in Carlton County and flows south into St. Croix River in T.39 N.,R.19 W., in Pine County. Its chief tributaries are Moose, Willow, Moose Horn, Dead Moose, Split Rock, Pine and Grindstone Rivers. (Mississippi River Drainage.)

Approved name

Name in use Kettle River (village)

Pronunciation

Feature named Village

County Carlton

Location T.46 N.,R.20 W.,sec.9. Silver Township.

Names

Comments

Upham,74: Kettle River. A r.r. village named for the river.

McCauley: Kettle River. On Soo line.

Short: Kettle River.

Walker,117: Kettle River. Inc. Apr.11,1921. Sep. from twp.

Minn.Platbook,1916: Kettle River.

Approved name

Name in use Knife Falls

Pronunciation

Feature named Falls

County Carlton

Location T.49 N., R.16¹⁷ W., sec.13 W. Knife Falls Township.

Names

Comments

Upham, 75: Knife Falls. The falls were passed by a portage about a mile long on the s. side of the river, of which N.H. Winchell wrote: "It is well named Knife Portage, because where it starts, and for some distance, the slates are thin, perpendicular, and sharp like knives." Fall of 16 feet.

McCauley: Not shown.

Winchell, 4:10: Knife Falls

Knife Falls: see Cloquet, Carlton County

Approved name

Name in use Knife Falls Township

Pronunciation

Feature named Township

County Carlton

Location T.49 N.,R.17 W.

Names

Comments

Upham,75: Knife Falls Township. Named for falls of St. Louis River.

McCauley: Knife Falls Township.

Short: Knife Falls Township.

Minn.Platabook,1916: Knife Falls Township.

Approved name

Name in use Knife Portage

Pronunciation

Feature named Portage

County Carlton

Location T.49 N.,R.16 W.,sec.13. Knife Falls Township

Names	Comments
Portage de Coteaux	<p>Upham,75: Knife Portage. At Knife Falls on the south side of the St. Louis River. About a mile long. N.H.Winchell wrote of it: "It is well named Knife portage, because where it starts, and for some distance, the slates are thin, perpendicular, and sharp like knives."</p> <p>McCauley: Not shown.</p> <p>Winchell,4:10: Knife Portage.</p> <p>MHB,4:382: Knife Portage; Portage de Coteaux.</p>

Approved name

Name in use Kohring Lake

Pronunciation

Feature named Lake

County Carlton

Location T.46 N., R.19 W., sec.24, n.e. 1/4. Moose Lake Township

Names

Comments

Short: Kohring Lake.

McCauley: Kohring Lake. Wet. Not meandered.

Approved name

Name in use Komoka

Pronunciation

Feature named Village

County Carlton

Location T.48 N., R.17 W., sec.2

Names

Comments

Winchell, 4:pl.56: Komoka.

Komoka

Approved name

Name in use Lac La Belle Lake

Pronunciation

Feature named Lake

County Carlton

Location T.48 N., R.17 W., sec.36. Twin Lakes Township.

Names	Comments
	Short: Lac la Belle Lake. Lake Gaz: Lac la Belle. 48.20 acres. McCauley: Lac la Belle Lake. Wet. Meandered.

Approved name

Name in use Lac Lake

Pronunciation

Feature named Lake

County Carlton

Location T.49 N.,R.19 W.,secs.12,13.

Names	Comments
	McCauley: Unnamed. Short: Lac Lake.

Approved name

Name in use Lake View Township

Pronunciation

Feature named Township

County Carlton

Location T.48 N., R.21 W.,

Names	Comments
Lakeview Township	Upham, 75: Lake View Township. So named by vote of settlers. Has Tamarack Lake nearby, and several other lakes in the township. McCauley: Lake View Township. Minn. Platbook, 1916: Lake View Township. Short: Lakeview Township.

Lakeview Township: see Lake View Township, Carlton County

Approved name

Name in use Lalone

Pronunciation

Feature named

County Carlton

Location T.48 N.,R.16 W.,sec.35.

Names

Comments

Jewett Map, 1894: Lalone.

Approved name

Name in use Lindsay

Pronunciation

Feature named Village

County Carlton

Location T.49 N., R.17 W., sec.36. Knife Falls Township.

Names

Comments

Minn. Platbook, 1916: Lindsay. G.N. r.r.
McCauley: Not shown.

Approved name

Name in use Little Duck Lake

Pronunciation

Feature named Lake

County Carlton

Location T.46 N.,R.19 W.,sec.

Names

Comments

Eddy (n.d.): Little Duck Lake. 8-56. 5 acres. Max.depth 18'.

Approved name

Name in use Little Hanging Horn Lake

Pronunciation

Feature named Lake

County Carlton

Location T.46.N.,R.18,19 W.,sec.7;12. Barnum and Moose Lake Townships

Names	Comments
Hanging Horn Lake	<p>Upham,78: Hanging Horn Lake. Translation of Ojibway name. Lake Gaz: Little Hanging Horn. 128.43 acres. Winchell,4:pl.56: Unnamed. Co.map,1935: Unnamed. Short: Little Hanging Horn Lake. Eddy (n.d.): Little Hanging Horn Lake. 128.4 acres. Max.depth 87'. No outlet nor inlet. McCauley: Little Hanging Horn Lake. Wet. Meandered. Minn.Platbook,1916: Hanging Horn Lake.</p>

Approved name

Name in use Little Otter Creek

Pronunciation

Feature named Stream

County Carlton

Location

Names

Comments

McCauley: Little Otter Creek. Rises in T.48 N.,R.17 W.,sec.31, flows s.e. and n.e. into St. Louis River in T.48 N.,R.16 W.,sec.8.

Short: Little Otter Creek. Rises in T.48 N.,R.17 W.,sec.7. Mouth same as McCauley.

Winchell,4:pl.56: Unnamed.

Co.map,1935: Unnamed.

Little Otter Creek: see Otter Creek, Carlton County

Approved name

Name in use Little Pickerel Lake

Pronunciation

Feature named Lake

County Carlton

Location T.46 N., R.19 W., secs.33,34. Moose Lake Township.

Names

Comments

Eddy:(12-8-39): Little Pickerel Lake. 8-60. 3 acres. Max. depth 21'. Outlet, creek to Pickerel Lake (8-59). No inlet.

Winchell, 4: p.156: Unnamed.

McCauley: Unnamed. Wet. Meandered.

Short: Unnamed.

Approved name

Name in use Little River

Pronunciation

Feature named Stream

County Carlton

Location Source: T.49 N.,R.16 W.,sec.34.

Mouth: St. Louis River, T.48 N.,R.16 W.,sec.1. Flows s.e.

Names

Comments

McCauley: Unnamed. Location as above.

Winchell,4:pl.56: Little River.

Approved name

Name in use Little Spring Lake

Pronunciation

Feature named Lake

County Carlton

Location T.46 N.,R.19 W.,sec.21,22. Moose Township.

Names

Comments

Eddy:(12-8-39): Little Spring Lake. 8-62. 2 acres. Max. depth 20'. Outlet, creek to Big Spring Creek; no inlet.

Approved name

Name in use Little Tamarack River

Pronunciation

Feature named Stream

County Carlton, Aitkin

Location Source: T.49 N.,R.21 W.,sec.14.

Mouth: Tamarack River, T.49 N.,R.22 W.,sec.15. Flows s.w.

Names

Comments

McCauley: Unnamed. Location as above.

Short: Little Tamarack River. Location as above.

Co.map,1935: Unnamed.

Winchell,4:pl.56: Unnamed.

Long Lake: see Bang Lake, Carlton County.

Approved name

Name in use Long Lake

Pronunciation

Area: 36 acres

Feature named Lake

County Carlton

Location T.48 N., R.21 W., sec.1

Names	Comments

Approved name

Name in use Lost Lake

Pronunciation

Feature named Lake

County Carlton

Location T.46 N., R.18 W., sec.5. Barnum Township.

Names

Comments

Winchell, 4: p1.56: Unnamed.

Short: Lost Lake.

Eddy (12-8-39): Lost Lake. 8-57. 30 acres. Max. depth 27'.
No outlet or inlet.

McCauley: Lost Lake. Wet. Not meandered.

Approved name

Name in use Mahtowa

Pronunciation

Feature named Village

County Carlton

Location T.47 N., R. 18 W., sec.9. Mahtowa Township.

Names

Comments

Short: Mahtowa.

Winchell, 4:pl.56: Mahtowa.

Jewett Map, 1894: Mahtowa.

Mpls. Trib, July 24, 1878, p.2, c.7: A p.o. has been established at Mahtowa.

McCauley: Mahtowa. On N.P. r.r.

Minn. Flatbook, 1916: Mahtowa.

Approved name

Name in use Mahtowa Township

Pronunciation

Feature named Township

County Carlton

Location T.47 N.,R.18 W., *

Names

Comments

Upham,75: Matowa Township. Name formed from the Sioux Mahto and the last syllable of the Ojibway Makwa, each meaning bear.

Minn. in Three Centuries,1:124: Mahtowa, like Mahtomedi, refers to a white bear or a grizzly bear.

Short: Mahtowa Township.

Minn.Platbook,1916: Mahtowa Township.

Approved name

Name in use Merwin Lake

Pronunciation

Feature named Lake

County Carlton

Location T.48 N.,R.20 W.,sec.14,15. Eagle Township.

Names	Comments
	Winchell,4:p1.56: Unnamed. Short: Merwin Lake. McCauley: Unnamed. Wet. Meandered. Lake Gaz: Merwin. 47.07 acres.

Mid Portage Lake: see Jaskari Lake, Carlton County

Midway Creek: see Midway River, Carlton County

Approved name

Name in use Midway River

Pronunciation

Feature named Stream

County Carlton, St. Louis

Location Source: T.50 N.,R.15 W.,sec.12.

Mouth: St. Louis River, T.48 N.,R.16 W.,sec.5. Flows s.w.

Names

Midway Creek

Comments

McCauley: Midway River. Location as above.

Short: Midway River. Source, sec.23, T.50 N.,R.15 W. Mouth as above.

Upham,77: Midway Creek. Probably a translation from the Ojibway. It is midway between Thomson and Fond du Lac.

Winchell,4:56: Midway Creek.

Co.map,1935: Midway River.

Leg. Manual Map, 1887: Midway River.

Gaz.Minn.Streams,579: Midway Creek rises in the n.w. part of T. 50 N.,R.15 W., in St. Louis County and flows s. into St. Louis River 1 mile above Thompson. (Lake Superior Drainage.)

Approved name

Name in use Miller Lake

Pronunciation

Feature named Lake

County Carlton

Location T.49 N., R.19 W., sec.13,14,23. Progress Township.

Names	Comments
Mud Lake	Winchell, 4:pl.56: Unnamed. Short: Miller Lake. McCauley: Mud Lake. Wet. Meandered. Lake Gaz: Miller. 162.44 acres.

Mink Lake: see Venoah Lake, Carlton County

Moose Head Lake: see Moosehead Lake, Carlton County.

Moose Horn Lake: see Hanging Horn Lake, Carlton County.

Approved name Moose River Moose Horn River Name in use Moose River

Pronunciation

Feature named Stream County Pine, Carlton Carlton

Location T 45 N, R 20 W, sec. 23.

Names	Comments
Moose Horn River Moosehorn River	<p>USGB, Sixth Report, 530: Moose: river, Carlton and Pine Counties, Minn., tributary from east to Kettle River, T.45 N., R.20 W. (Not Moosehorn nor Moose Horn.)</p> <p>Gaz. Minn. Streams, 580: Moose River rises in T.46 N., R.20 W., in Carlton County and flows w. into Kettle River in T.45 N., R.20 W., in Pine County. (Mississippi River Drainage.)</p> <p>Upham, 77: Moose River. Flows w. into Kettle River. Probably translated from Ojibway.</p> <p>McCauley Map, Carlton 2, 3, Pine 1: Moose Horn River. Rises in Horn Lake, T.48 N., R.18 W., sec. 3, Carlton Co., flows s.w. into Kettle River, T.45 N., R.20 W., sec. 23, Pine County.</p> <p>Short Map: Moose River. Rises in Wild Rice Lake, T.48 N., R.18 W. sec. 3, flows s.w. into Kettle River.</p> <p>Co. map, 1935: Moose Horn River.</p> <p>Jewett Map, 1894: Moose River.</p> <p><u>USBCN: Decisions July through September 1980, Decision List No. 8003. Moose Horn River: stream, 47 km (29 mi.) long, heads at Wild Rice Lake at 46°40'15" N, 92°36'25" W, flows SW to (over)</u></p>

the Kettle River 12.1 km (7.5 mi.) SW of Moose Lake; Carlton Co., Minn.; sec. 23,
T 45N, R 20 W, Fourth Principal Mer.; 46°21'50" N, 92°50'40" W; 1922 decision
revised. Not: Moosehorn River, Moose River (BGN 1922).

Approved name

Name in use Moose Lake

Pronunciation

Feature named Lake

County Carlton

Location T.46 N., R.19 W., secs.26,35. Moose Lake Township.

Names

Comments

Upham,75: Moose Lake. Probably translated from the original Ojibway name.

McCauley: Moose Lake. Wet. Meandered.

Lake Gaz: Moose. 127.67 acres.

Eddy (n.d.): Moose Lake. 8-58. 127.6 acres. Max. depth 87'.

No outlet nor inlet.

Short: Moose Lake.

Minn.Platabook,1916: Moose Lake.

Moose Lake: see Moosehead Lake, Carlton County.

Approved name

Name in use Moose Lake

Pronunciation

Feature named Village

County Carlton

Location T.46 N., R.19 W., sec.20,21,28,29.

Names

Comments

McCauley: Moose Lake. On N.P. and Soo lines.

Short: Moose Lake.

Winchell, 4:pl.56: Moose Lake.

Jewett Map, 1894: Moose Lake.

Leg. Manual Map, 1887: Moose Lake.

Minn. Platbook, 1916: Moose Lake.

Approved name

Name in use Moose Lake Township

Pronunciation

Feature named Township

County Carlton

Location T.46 N., R.18, 19 W.

Names

Comments

Upham, 75: Moose Lake Township. Has reference to its Moose Lake and Moose Head Lake, each probably translated from their original Ojibway names.

McCauley: Moose Lake Township.

Short: Moose Lake Township.

Minn. Platbook, 1916: Moose Lake Township.

Approved name

Name in use Moose River Lake

Pronunciation

Feature named

County Carlton

Location T.46 N.,R.19,20 W.,sec.29,30,31;36.

Names

Comments

Lake Gaz: Moose River Lake. 113.17 acres.

McCauley: Unnamed. (This is part of Moose River. Shown as meandered.)

Approved name Moosehead Lake

Name in use Moose Head Lake

Pronunciation

Feature named Lake

County Carlton

Location T.46 N., R.19 W., secs.20,21,28,29. Moose Lake Township

Names	Comments
Moose Head Lake	Upham, 75: Moose Head Lake. Probably translated from the original Ojibway name.
Moose Lake	Eddy (12-8-39): Moosehead Lake. 8-45. 283.69 acres. Max. depth 37'. Outlet, Moosehead River. Inlet, Long Creek.
	Jewett Map, 1894: Moose Head Lake.
	Winchell, 4: pl. 56: Moose Lake.
	Short: Moose Head Lake.
	McCauley: Moose Head Lake. Wet. Meandered.
	Lake Gaz: Moosehead. 283.69 acres.
	USBGN Dec. List 6301, Jan.-April, 1963. Moosehead Lake: lake about 1 mile long, along the course of the Moose River at the southeast edge of the village of Moose Lake and about 37 miles southwest of Duluth; Carlton County; 46° 26' 50" N., 92° 45' 30" W. Not: Moose Head Lake, Moose Lake.

Moran Lake: see Torch Light Lake, Carlton County

Approved name

Name in use Mud Creek

Pronunciation

Feature named

County Carlton, Wisconsin state

Location Source: T.47 N., R.16 W., sec.6.

Mouth: Nemadji River, Wisconsin. Flows s.e.

Names

Comments

Upham,77: Mud Creek. Name needs no explanation.

McCauley: Mud Creek. Location as above.

Winchell,4:pl.56: Unnamed.

Co.map,1935: Mud Creek.

Short: Mud Creek.

Mud Creek: see Portage River, Carlton County

Approved name

Name in use Mud Lake

Pronunciation

Feature named Lake

County Carlton

Location T. 46 N., R. 19 W., sec. 14. Moose Lake Township

Names

Comments

McCauley: Mud Lake. Wet. Not meandered.

Approved name

Name in use Mud Lake

Pronunciation

Feature named Lake

County Carlton

Location T.46 N.,R.16 W.,sec.31,s.e. Holyoke Township.

Names

Comments

Co.map,1935: Mud Lake.

McCauley: Not shown.

Short: Not shown.

Mud Lake: see Miller Lake, Carlton County

Approved name

Name in use Munson Lake

Pronunciation

Feature named Lake

County Carlton

Location T.47 N., R.18 W., sec.14,15,22,23. Mahtowa Township

Names**Comments**

McCauley: Munson Lake. Wet. Meandered.

Lake Gaz: Munson. 35.01 acres.

Winchell, 4:pl.56: Unnamed.

Short: Munson Lake.

Approved name

Name in use Nemadji

Pronunciation

Feature named Village

County Carlton

Location T.46 N., R.18 W., sec.11. Barnum Township

Names

Comments

Upham, 75: Nemadji. A r.r. station, named for the river, q.v.

McCauley: Nemadji. On Soo line.

Short. Nemadji.

Minn. Flatbook, 1916: Nemadji.

Approved name

Name in use Nemadji River

Pronunciation

Feature named Stream

County Carlton, Wisconsin state

Location

Source: T.46 N.,R.18 W.,sec.35.

Mouth: Lake Superior, in Wisconsin. Flows n.e.

Names

Admaji River

check source

Comments

Upham,74,75,77: Nemadji Ri ver. Ojibway meaning Left Hand River, in reference to its being next on the left hand when one passes from Lake Superior into St. Louis River. An old aboriginal and French name.

McCauley: Nemadji River. Location as above.

Short: Nemadji River.

Gaz.Minn.Streams,581: Nemadji River rises in a small lake in T. 45 N.,R.17 W., in Pine County and flows n.e. into Lake Superior in Wisconsin. Its chief tributaries are Net River and Black Hoof Creek. (Lake Superior Drainage.)

Board of Immigration Pam.,1885,p.99: Admaji River.

Approved name

Name in use Nemadji State Forest

Pronunciation

Feature named State Forest

County Carlton, Pine

Location T. 44, 45, 46, 47 N., R. 16, 17, 18 W.

Names

Comments

Short: Nemadji State Forest.

McCauley: Nemadji State Forest.

Approved name

Name in use Net Lake

Pronunciation

Feature named Lake

County Carlton, Pine

Location T.45,46 N.,R.17 W.,sec.1,2;35,36. Nickerson, Clear Creek Townships.

Names

Comments

McCauley: Net Lake. Wet. Meandered.

Lake Gaz: Net. 141,27 acres. 33.20 in Carlton, 108.07 in Pine.

Winchell,4:pl.56: Unnamed.

Short: Net Lake.

Net River: see West Net River, Carlton County

Approved name

Name in use Norman

Pronunciation

Feature named Village

County Carlton

Location T.48 N.,R.18 W.,sec.4.

Names

Comments

Andreas Atlas,1874: Norman. On N.P. r.r.
Leg.Manual Map,1887: Norman.

Approved name

Name in use North End

Pronunciation

Feature named Village

County Carlton

Location T.49 N.,R.17 W. Knife Falls Township

Names

Comments

Minn. Com. Directory, 1937-38: North End. Mail, Cloquet.
R.R. Com. Map, 1930: North End.

North Pacific Junction: see Carlton, Carlton County

Northern Pacific Junction: see Carlton, Carlton County

Otter Brook: see Silver Creek, Carlton County

Approved name

Name in use Otter Creek

Pronunciation

Feature named Stream

County Carlton

Location Source: T.49 N.,R.17 W.,sec.31.

Mouth: St. Louis River, T.48 N.,R.16 W.,sec.8. Flows s.e.

Names

Little Otter Creek

Comments

McCauley: Little Otter Creek. Location as above.

Upham,77: Otter Creek. Probably translated from Ojibway Name.

Short: Otter Creek.

Winchell,4:pl.56: Otter Creek.

Approved name

Name in use Otter Creek (village)

Pronunciation

Feature named Village

County Carlton

Location T.48 N.,R.17 W.,sec.19. Twin Lakes Township.

Names

Comments

Minn.Platabook,1916: Otter Creek. On N.P.r.r. Sec.20.

McCauley: Not shown.

Short: Otter Creek. Sec.19.

Winchell,4:pl.56: Otter Creek. Sec.19.

Jewett Map, 1894: Otter Creek. Sec.17.

Approved name

Name in use Park Lake

Pronunciation

Feature named Lake

County Carlton

Location T.48 N., R.18 W., secs.19,20,29,30. Atkinson Township

Names	Comments
Rocky Lake	<p>Upham, 78: Park Lake. Former name Rocky Lake. McCauley: Park Lake. Wet. Meandered. Eddy (10-25-39): Park Lake. 8-34. 362.3 acres. Max. depth 10'. Outlet, creek to Moose Horn Lake. No inlet. Short: Park Lake. Winchell, 4: pl. 56: Rocky Lake. Lake Gaz: Park. 384.35 acres. Minn. Platbook, 1916: Park Lake.</p>

Partridge River: see Portage River, Carlton County

Approved name

Name in use Perch Lake

Pronunciation

Feature named Lake

County Carlton

Location T.48,49 N.,R.18,19 W.,Sec.6;29,30,31,32;1 36.

Names	Comments
Birch Lake	<p>Upham,75: Perch Lake. Probably translated from Indian name. McCauley: Perch Lake. Wet. Meandered. Lake Gaz: Perch. 777.73 acres. Minn.Platsbook,1916: Perch Lake. Short: Perch Lake. Winchell,4:pl.56: Perch Lake. Leg.Manual Map,1887: Perch Lake. Co.map,n.d., Birch Lake. Jewett Map,1894: Perch Lake. Co.map,1935: Birch Lake.</p>

Approved name

Name in use Perch Lake Township

Pronunciation

Feature named Township

County Carlton

Location T.49 N.,R.18 W.

Names

Comments

Upham,75: Perch Lake Township. Probable translation of Indian name.

McCauley: Perch Lake Township.

Minn.Platabook,1916: Perch Lake Township.

Pickerel Lake: see Echo Lake, Carlton County

Approved name

Name in use Pickering

Pronunciation

Feature named Village

County Carlton

Location T.47 N., R.18 W., sec.18. Mahtowa Township

Names

Comments

Winchell, 4:pl.56: Pickering.

Approved name

Name in use Pine Grove

Pronunciation

Feature named Village

County Carlton

Location T.48 N., R.17 W., sec.5,8.

Names

Comments

Winchell, 4:pl.56: Pine ^Grove.

Approved name

Name in use Pleasant Valley

Pronunciation

Feature named Village

County Carlton

Location T.47 N., R.16 W., sec.21. Wrenshall Township.

Names

Comments

Minn. Com. Directory: Pleasant Valley. Mail, Wrenshall.

Short: Pleasant Valley.

McCauley: Pleasant Valley. On Soo line.

Portage de Coteaux: see Knife Portage, Carlton County

Approved name Portage River

Name in use Portage River

Pronunciation

Feature named Stream

County Carlton

Location T. 46 N., R. 19 W., SW 1/4 sec. 21

Names

Partridge River
Mud Creek

Comments

Upham,77: Portage River. An eastern branch of Moose River. Name refers to portage from it to head stream of Nemadji river.

McCauley: Mud Creek. Rises in T.46 N.,R.19 W.,sec.23, flows s.w. into Moose Head Lake, T.46 N.,R.19 W.,sec.21.

Co.map,1935: Portage River.

Short: Unnamed.

Winchell,4:pl.56: Portage River. Empties into Moose Lake in T.46 N.,R.19 W.,sec.21.

Gaz.Minn.Streams,582: Partridge River rises in sec.36, T.46 N., R.19 W., in Carlton County and flows n. and w. into Moose River at Moose Lake P.O. (Mississippi River Drainage.)

USBGN Dec. List 6301, Jan.-April, 1963. Portage River: stream about 7 miles long, heading in a swampy area at about 46°25'55" N. 92°39'20" W. and flowing generally northward, then west-southwestward, to Moosehead Lake just east of the village of Moose Lake and about 37 miles southwest of Duluth; Carlton County; SW 1/4 sec. 21, T. 46 N., R. 19 W., fourth principal meridian;

(over)

46°27'08" N., 92°44'37" W. Not: Mud Creek,
Partridge River.

Approved name

Name in use Progress Township

Pronunciation

Feature named Township

County Carlton

Location T.49 N.,R.19 W.

Names

Comments

Upham,75: Progress Township. Name selected by the petitioners for the township organization.

McCauley: Progress Township.

Minn.Platabook,1916: Progress Township.

Rapid River: see Cloquet River, Carlton County

Approved name

Name in use Red Clover Township

Pronunciation

Feature named Township

County Carlton

Location T.49 N., R.20 W.

Names

Comments

Upham, 75: Red Clover Township. Name selected by the petitioners for the township organization.

McCauley: Red Clover Township.

Minn. Platbook, 1916: Red Clover Township.

Approved name

Name in use Rice Portage Lake

Pronunciation

Feature named Lake

County Carlton

Location T.49 N., R.18, 19 W., Sec 30; 24, 25, 26, 35, 36. Perch Lake, Progress Townships.

Names	Comments
	McCauley: Rice Portage Lake. Wet. Meandered. Lake Gaz: Rice Portage. 634.17 acres. Co. map, 1935: Unnamed. Winchell, 4: pl. 56: Unnamed. Short: Rice Portage Lake.

Rocky Lake: see Park Lake, Carlton County

Approved name

Name in use Salo

Pronunciation

Feature named Village

County Carlton

Location T.47 N., R.20 W., sec.8 Kalevala

Names

Comments

McCauley: Salo.

Short: Salo.

Minn.Flatbook, 1916: Salo.

Star Gazette (Moose Lake), Nov. 28, 1946, p.3: Although Salo still appears on many highway maps as a "town" on trunk highway 73, there never actually was a town. The p.o. was situated in the home of Matt Ranua, who served as p.m. for many years, or until mail service by rural carriers came into the area.

Approved name

Name in use Sand Lake

Pronunciation

Area: 123 acres

Feature named Lake. Meandered.

County Carlton

Location T.47 N., R.17, 18 W., secs.19, 30; 24, 25

Names	Comments

Approved name

Name in use Sand Lake

Pronunciation

Feature named Lake

County Carlton, Pine

Location T.45,46 N.,R.19 W.,sec.4,5,6;31,32. Moose Lake, Windemere Townships

Names
Grass Lake

Comments

Upham,78: Sand Lake.

McCauley: Sand Lake. Wet. Meandered.

Winchell,4:pl.56: Unnamed.

Lake Gaz: Sand (Grass): 570.67 acres. 104.62 in Carlton, 466.05
in Pine.

Short: Sand Lake.

Minn.Platbook,1916: Sand Lake.

Sand Lake: see Sandy Lake, Carlton County

Approved name

Name in use Sandy Lake

Pronunciation

Feature named Lake

County Carlton

Location T 47 N., R. 18, 17 W., Sec. 24, 25; 19, 30. Blackhoof, Mahtowa Townships.

Names
Sand Lake

Comments

McCaughey: Sandy Lake. Wet. Meandered.
Winchell, 4:pl.56: Unnamed.
Short: Sand Lake.
Lake Gaz: Sand Lake. 128.05 acres.
Jewett Map, 1894: Sand Lake.
Co. map, 1935: Sandy Lake.
~~Co. map, 1935: Unnamed~~
Minn. Flatbook, 1916: Sand Lake.

Approved name

Name in use Sawyer

Pronunciation

Feature named

County Carlton

Location T.48 N.,R.18 W.,sec.4. Sawyer Township.

Names

Comments

Upham,75: Sawyer. A r.r. station named by officers of the N.P.r.r.

McCauley: Sawyer. On N.P.r.r.

Short: Sawyer.

Jewett Map,1894: Sawyer.

Winchell,4:pl.56: Sawyer.

Minn.Platbook,1916: Sawyer.

Approved name

Name in use Sawyer Township

Pronunciation

Feature named Township

County Carlton

Location T.48 N., R.018 W.

Names

Comments

McCaulley: Sawyer Township.

Approved name

Name in use Scanlon

Pronunciation

Feature named

County Carlton

Location T.49 N.,R.16,17 W.,sec.19,30;24,25.

Names

Comments

Upham,75: Scanlon. A lumber manufacturing town, named for M. Joseph Scanlon (1861-), president of the Brooks-Scanlon Co. of Minneapolis, prominent in the lumber industry.

McCauley Map: Scanlon. On G.N.r.r.

Short: Scanlon.

Minn.Platbook,1916: Scanlon.

Approved name

Name in use Section One Lake

Pronunciation

Area: 16 acres

Feature named Lake

County Carlton

Location T.48 N., R.21 W., secs. 8, 17

Names**Comments**

Approved name

Name in use Silver Brook Township

Pronunciation

Feature named Township

County Carlton

Location T.48 N., R.16 W.

Names

Comments

Short Map: Silver Brook Township.
McCauley: Silver Brook Township.

Approved name Silver Creek

Name in use Otter Brook

Pronunciation

Feature named Stream

County Carlton

Location Source: T.46 N., R.21 W., sec.6.

Mouth: Kettle River, T.46 N., R.20 W., sec.16. Flows s.e.

Names

Otter Brook

Comments

Upham,76,77,78: Silver Creek. Probably a translation of the Ojibway name. Former name Otter Brook.

McCauley Map: Silver Creek. Location as above.

Short: Silver Creek. Location as above.

Co.map,1935: Silver Creek.

Winchell,4:pl.56: Otter Brook.

USGB Decisions on Geographic Names January through April, 1964, Decision List No. 6401. Silver Creek: stream about 12 miles long, heading at about $46^{\circ}30'05''$ N., $93^{\circ}01'20''$ W. and flowing generally east-southeastward to the Kettle River about 1.2 miles south of the village of Kettle River and 6 miles west-northwest of the village of Moose Lake; Carlton County; sec. 16, T. 46 N., R. 20 W., fourth principal meridian; $46^{\circ}28'20''$ N., $92^{\circ}52'58''$ W. Not: Otter Brook.

Approved name

Name in use Silver Creek

Pronunciation

Feature named Stream

County Carlton

Location Source: T.48 N.,R.16 W.,sec.7.

Mouth: St. Louis River, T.48 N.,R.16 W.,sec.15. Flows east.

Names

Comments

Upham,78: Silver Creek.

McCauley: Silver Creek. Location as above.

Short: Silver Creek.

Winchell,4:pl.56: Silver Creek.

Approved name

Name in use Silver Creek

Pronunciation

Feature named Stream

County Carlton

Location Source: T.46 N.,R.16 W.,sec.30.

Mouth: South Fork Nemadji River, T.46 N.,R.16 W.,sec.6. Flows north.

Names

Comments

Short: Silver Creek. Location as above.

McCauley: Unnamed. Location as above.

Approved name

Name in use Silver Township.

Pronunciation

Feature named Township

County Carlton

Location T. 46 N., R. 20 W.

Names

Comments

Upham, 76: Silver Township. Named by its settlers for Silver Creek.

Short: Silver Township.

McCauley: Silver Township.

Minn. Flatbook, 1916: Silver Township.

Approved name

Name in use Skelton Township.

Pronunciation

Feature named Township

County Carlton

Location T.47 N.,R.19 W.

Names

Comments

Upham,76: Skelton Township. Named for two brothers, John Skelton, County Surveyor, 1897-1901, and Harry E. Skelton, Judge of Probate for the County, 1901-1904. They lived in Barnum.

Short: Skelton Township.

McCauley: Skelton Township.

Minn.Platsbook,1916: Skelton Township.

Approved name

Name in use Skunk Creek

Pronunciation

Feature named Stream

County Carlton

Location Source: T.47 N.,R.17 W.,sec.29.

Mouth: North Fork Nemadji River, T.47 N.,R.17 W.,sec.36. Flows east.

Names

Comments

Upham,77: Skunk Creek. Name needs no explanation.

McCauley: Unnamed. Location as above.

Short: Unnamed.

Co.map,1935: Skunk Creek.

Sleepy Lake: see Katzel Lake, Carlton County

Approved name

Name in use Sofie Lake

Pronunciation

Area: 40 acres

Feature named Lake

County Carlton

Location T.49 N., R.18 W., secs.29,32

Names	Comments

Approved name

Name in use Soper Lake

Pronunciation

Feature named Lake

County Carlton

Location T.46 N., R.17 W., Sec.33. Clear Creek Township

Names	Comments
	McCauley: Soper Lake. Wet. Not meandered. Winchell, 4:pl.56: Unnamed. Co.map, 1935: Soper Lake. Short: Soper Lake.

Approved name

Name in use South Fork Nemadji River

Pronunciation

Feature named Stream

County Carlton

Location Source: T.46 N.,R.17 W.

Mouth: Nemadji River, in Wisconsin. Flows n.e.

Names

South Fork Nemaji River

Comments

Short: South Fork Nemadji River. Location as above.

McCauley: South Fork. Location as above.

Co.map,1935: South Fork Nemaji River.

South Fork Nemaja River: see South Fork Nemadji River

Approved name

Name in use Split Rock River

Pronunciation

Feature named Stream

County Carlton, Aitkin

Location Source: T.46 N.,R.22 W.,sec.36.

Mouth: Kettle River, T.46 N.,R.20 W.,sec.32. Flows east.

Names

Comments

Upham,76: Split Rock River. Ledges of slates and schists have been deeply channeled near its mouth, the rocks of the opposite banks appearing therefore, as if split apart.

McCauley: Split Rock River. Location as above.

Short: Split Rock River.

Winchell,4:pl.56: Split Rock River.

Jewett Map, 1894: Split Rock River.

Andreas Atlas, 1874: Split Rock River.

Approved name

Name in use Split Rock Township.

Pronunciation

Feature named Township

County Carlton

Location T.46 N.,R.21 W.

Names

Comments

Upham,76: Split Rock Township. Named for the small river flowing through it,q.v.

Short: Split Rock Township.

McCauley: Split Rock Township.

Approved name

Name in use Springer Lake

Pronunciation

Area: 12 acres

Feature named Lake

County Carlton

Location T.49 N.,R.20 W.,secs.15,16

Names	Comments

Approved name

Name in use Spring Lake

Pronunciation

Area: 28 acres

Feature named Lake

County Carlton

Location T.48 N.,R.19 W.,secs.1,12

Names	Comments

Approved name

Name in use Spring Lake

Pronunciation

Area: 41 acres

Feature named Lake

County Carlton

Location T.47 N., R.17 W., secs.20,29

Names**Comments**

Approved name

Name in use Spring Lake

Pronunciation

Feature named Lake

County Carlton

Location T.46 N., R.19 W., Sec.21. Moose Lake Township

Names

Big Spring Lake

Comments

Short: Spring Lake

Eddy (12-10-39): Big Spring Lake. 8-61. 39 acres. Max. depth 6'.
Outlet, stream to Moosehead Lake (8-45). Inlet, Little Spring Lake
(8-62)

McCauley: Spring Lake. Wet. Not meandered.

Approved name

Name in use Spruce Lake

Pronunciation

Feature named Lake

County Carlton

Location T.49 N.,R.19 W.,Sec.27

Names	Comments
	McCauley: Carlton 1: Unnamed. Wet. Not meandered. Short: Spruce Lake.

Approved name

Name in use

Stony Brook

Pronunciation

Feature named

Stream

County

Carlton

Location

Names

Comments

Upham,77: Stony Brook. Rises in Perch Lake in Carlton County.
McCauley Map: Not shown.

Short: Not shown.

Winchell,4:pl.56: Stony Brook. Rises in Perch Lake. Flows north
into St. Louis River in St. Louis County .

Gaz.Minn.Streams,589: Stony Brook rises in Perch Lake in T.49 N.,
R.19 W.,Carlton County, and flows north into St. Louis River a short
distnsce west of Cloquet River.

Approved name

Name in use Summit

Pronunciation

Feature named Village

County Carlton

Location T.49 N., R.16 W., sec.23,24,25,26. Thomson Township

Names

Comments

Winchell, 4:pl.56: Summit

Tamarac Lake: see Tamarack Lake, Carlton County

Tamarac River: see Tamarack River, Carlton County

Approved name

Name in use Tamarack Lake

Pronunciation

Feature named Lake

County Carlton

Location T.48 N., R.21 W., secs.2,3,9,10. Lake View Township.

Names	Comments
Tamarac Lake	Upham,75: Tamarack Lake. Adjoining tamarack woods. McCauley: Tamarac Lake. Wet. Meandered. Winchell,4:pl.56: Tamarac Lake. Short: Tamarack Lake. Lake Gaz: Tamarack. 260.82 acres. Minn.Platbook,1916: Tamarack Lake.

Approved name

Name in use Tamarack River

Pronunciation

Feature named Stream

County Carlton, Aitkin

Location Source: Eagle Lake, T.48 N.,R.20 W.,sec.8.

Mouth: Prairie River, T.50 N.,R.22 W.,sec.31. Flows n. and w.

Names
Tamarac River

Comments

Uphan,77: Tamarack River. Probably translated from Ojibway name.

McCauley: Tamarack River; Tamarac River. Location as above.

Short: Tamarack River.

Winchell,4:pl.56: Tamarac River.

Gaz.Minn.Streams,590: Tamarack River rises in Eagle Lake in sec. 8,T.48 N.,R.20 W., in Carlton County and flows through Island and Tamarack Lakes into Prairie River in sec.31,T.50 N.,R.22 W., in Aitkin County. (Mississippi River Drainage.)

Approved name

Name in use Third Lake

Pronunciation

Area: 11 acres

Feature named Lake

County Carlton

Location T.49 N.,R.17 W.,sec.21

Names**Comments**

Thompson: see Thomson, Carlton County

Thompson Lake: see Blackhoof Lake, Carlton County

Approved name

Name in use Thomson

Pronunciation

Feature named Village

County Carlton

Location T.48 N.,R.16 W.,sec.4,5,8,9. Silver Brook Township.

Names
Thompson

Comments

Upham,76: Thomson. A r.r. village, built in 1870. Co.seat from 1870 to 1886. Named by officers of the St.P.& Duluth r.r. for David Thompson (1770-1857), the Canadian explorer and geographer; but it has been generally spelled as if for James Thomson, the Scottish poet.

McCauley: Thomson. On N.P. and G.N.r.r.

Walker: Thomson. Inc.May 15, 1891. Sep. from twp.

Short: Thomson.

Winchell,4:pl.56: Thompson.

Jewett Map, 1894: Thomson.

Leg.Manual Map,1887: Thomson.

St.Paul Press, Oct.13,1869,p.2,c.2: A town called Thompson, named after J. Edgar Thompson, president of the Pennsylvania Central, has been located at the Dalles, above Fond du Lac, and is to be surveyed shortly.

St. Paul Pioneer, Feb.17,1870,p.1,c.3: The town now being laid out at the Dalles is called Thompson, and has been named after J. Edgar Thompson of the Pennsylvania Central.

(OVER)

St. Paul Press, July 1, 1870, p. 4, c. 4: "I observe that the town on the Lake Superior and Mississippi Railroad at its junction with the Northern Pacific, and where it reaches the Dalles of the St. Louis river, has been given the name of Thompson, I am informed for the purpose of honoring the name of J. Edgar Thompson, who has done so much for Minnesota in the construction of railroads."

Coffin, Seat of Empire, 167: Thompson. On the St. Louis River above Duluth. The town of Thompson, named in honor of one of the proprietors, Mr. Edgar A. Thompson of Philadelphia, has been laid out at the Falls.

Approved name

Name in use Thomson Reservoir

Pronunciation

Area: 384 acres

Feature named Lake

County Carlton

Location T.48 N., R.16 W., secs. 5, 6

Names**Comments**

Approved name

Name in use Thomson Township

Pronunciation

Feature named Township

County Carlton

Location T.49 N., R.16 W.

Names

Comments

Upham, 76: Thomson Township. Named for the village, q.v.

McCauley: Thomson Township.

Minn. Platbook, 1916: Thomson Township.

Short: Thomson Township.

Approved name

Name in use Torch Light Lake

Pronunciation

Feature named Lake

County Carlton

Location T.48 N.,R.18 W.,Sec.8 Sawyer Township.

Names	Comments
Moran Lake	Upham,78: Moran Lake. Named for Henry P. Moran, an early Irish homesteader and trapper. McCauley: Torch Light Lake. Wet. Not meandered. Co.map,1935: Torch Light Lake. Short: Torch Light Lake. Winchell,4:pl.56: Unnamed.

Twenty Nine Lake: see Lake Twentynine, Carlton County

Twenty-Nine Lake: see Lake Twentynine, Carlton County

Twenty Nine Lake: see Bear Lake, Carlton County

Lake Twentynine [q.v.]: see Bear Lake, Carlton County.

Twin Lakes: see Bear Lake, Carlton County

Twin Lakes: see Cub Lake, Carlton County

Approved name

Name in use Twin Lakes

Pronunciation

Feature named Village

County Carlton

Location

Names

Comments

Upham,76: Twin Lakes. A map of Minnesota in 1856 by Silas Chapman, shows the first road laid out from St.Paul, through Chisago and Pine Counties, to the head of Lake Superior. On this map was a small settlement named Twin Lakes, which was the only locality indicated as having inhabitants in the county. Nominally the county seat until Thomson was so designated by Legislature Feb.18,1870.

St.Paul Pl.& Dem, June 5,1856,p.2,c.3: The following new post offices in the Territory: at Twin Lakes, St.Louis county (now Carlton)

...

Approved name

Name in use Twin Lakes Township

Pronunciation

Feature named Township

County Carlton

Location T.48,49, N.,R.16,17, W.

Names

Comments

Upham, 76: Twin Lakes Township. Named for its two small lakes in section 36.

Short: Twin Lakes Township.

McCauley: Twin Lakes Township.

Minn. Platbook, 1916: Twin Lakes Township.

Approved name

Name in use Venoah Lake

Pronunciation

Feature named Lake

County Carlton

Location T.48 N., R.17 W., secs.24,25. Twin Lakes Township

Names	Comments
Mink Lake	<p>Upham, 78: Venoah Lake. Name coined from the pet names of the daughters of Judge F. A. Watkins, Winona and Marie, about twenty years ago. Former name Mink Lake.</p> <p>McCauley: Venoah Lake. Wet. Meandered.</p> <p>Minn. Platbook, 1916: Venoah Lake.</p> <p>Jewett Map, 1894: Mink Lake.</p> <p>Winchell, 4: pl. 56: Mink Lake.</p> <p>Lake Gaz: Venoah. 105.80 acres.</p> <p>Short: Venoah Lake.</p>

Walli Lake: see Cole Lake, Carlton County

Weik Lake: see Ellstrom Lake, Carlton County

Approved name West Branch Kettle River

Name in use West Branch River

Pronunciation

Feature named Stream

County Carlton

Location Source: T.48 N.,R.21 W.,sec.32.

Mouth: Kettle River, T.47 N.,R.20 W.,sec.20. Flows s. and s.e.

Names

Moose Horn River

West Branch Kettle River

Comments

McCauley: West Branch River. Location as above.

Gaz.Minn.Streams,580: Moose Horn River rises in T.48 N.,R.21 W., in Carlton County and flows southeast into Kettle River in T.47 N., R.20 W. (Mississippi River Drainage.)

Short: West Branch River. Source, T.48 N.,R.21 W.,sec.19; mouth as above.

Winchell,4:pl.56: Moose Horn River.

Co.map,1935: West Branch Kettle River.

USGBN: Decisions July through September 1980; Decision List No. 8003. West Branch Kettle River: stream, 22.5 km (14 mi.) long, heads in Mattlia Lake at 46°38'30" N, 93°02'46" W, flows SE to the Kettle River 13.7 km (8.5 mi.) NW of Moose Lake; Carlton Co., Minn.; sec. 20, T 47 N, R 20 W, Fourth Principal Mer.; 46°32'20" N, 92°53'21" W. Not: West Branch River, West Fork Kettle River.

Approved name West Fork Moose Horn River

Name in use

Pronunciation

Feature named stream

County Carlton

Location T 47 N, R 19 W, sec. 36.

Names

Comments

USBGN: Decisions July through September 1980, Decision List No. 8003. West Fork Moose Horn River: stream, 19.3 km (12 mi.) long, heads at 46°36'08" N, 92°43'52" W, flows SSE to Moose Horn River 1.6 km (1 mi.) NW of Barnum and 8 km (5 mi.) NE of Moose Lake; Carlton Co., Minn.: sec. 36, T 47 N, R 19 W, Fourth Principal Mer.; 46°30'58" N, 92°41'54" W. Not: West Branch Moose River.

West Net Creek: see West Net River, Carlton County

Approved name

Name in use West Net River

Pronunciation

Feature named Stream

County Carlton, Pine

Location

Mouth: T.47 N.,R.16 W.,sec.34. South Fork Nemadji River

Names

West Net Creek
Net River

Comments

Upham,77: West Net River (or Creek).

Co.map,1935: West Net River.

Gaz.Minn.Streams,581: Net River. Rises in T.45 N.,R.16 W., in Pine County and flows n.e. through Net Lake, emptying into Nemadji River e. of the Minnesota-Wisconsin Line. (Lake Superior Drainage.)

McCauley: Net River. Rises in Pine County, flows n. and empties into South Fork Nemadji River in T.47 N.,R.16 W.,sec.34, Carlton Co.

Short: Net River. Same location as McCauley.

White Fish Lake: see Hanging Horn Lake, Carlton County

Wieck Lake: see Ellstrom Lake, Carlton County

Wild Rice Lake: see Horn Lake, Carlton County

Approved name

Name in use Wingate

Pronunciation

Feature named

County Carlton

Location T.48 N., R.16 W., sec.21.

Names

Comments

Minn.Platsbook,1916: Wingate. On G.N. r.r.

McCauley: Not shown.

Minn.Com.Directory,1937-38: Wingate. On G.N. r.r.

Short: Not shown.

Approved name

Name in use Woodbury Lake

Pronunciation

Feature named Lake

County Carlton

Location T.49 N., R.20 W., sec.31 Red Clover Township

Names	Comments
	Upham, 78: Woodbury Lake. Commemorates an early settler. Lake Gaz: Woodbury. 58.72 acres. Short: Woodbury Lake. McCauley: Woodbury Lake. Wet. Meandered.

Approved name

Name in use Wrenshall

Pronunciation

Feature named

County Carlton

Location T.48 N.,R.16 W.,sec.20,21,28,29. Silver Brook Township.

Names

Comments

Upham,77: Wrenshall. A r.r. village named by the N.P.r.r. Co. f
for C. C. Wrenshall, who was in charge of maintenance and repairs of
bridges for the r.r.

Short: Wrenshall.

McCauley: Wrenshall. On N.P. and G.N. r.r.

Winchell,4:pl.56: Wrenshall.

Minn.Platbook,1916: Wrenshall.

Approved name

Name in use Wrenshall Township

Pronunciation

Feature named Township

County Carlton

Location T.47 N., R.16 W.

Names

Comments

Upham, 77: Wrenshall Township. Named for the village, q.v.
McCauley: Wrenshall Township.
Minn. Flatbook, 1916: Wrenshall Township

Approved name

Name in use Wright

Pronunciation

Feature named Village

County Carlton

Location T.48 N.,R.21 W.,sec.3,4. Lake View Township

Names
Wright's Station

Comments

Upham,77: Wright. Recalls the work of George Burdick Wright, who for many years was engaged in land examinations and locating new settlers in northern and western Minnesota. Came to Minnesota in 1856. Was principal founder of Fergus Falls. Secured the building of a branch of the N.P. in 1881-2 from Wadena to Fergus Falls and Breckenridge. The name also had a second and equal reason for being chosen, to commemorate Charles Barstow Wright of Philadelphia, director (1870-74) and president (1875-79) of the N.P. r.r. He directed the construction of the Western r.r., a line between St. Paul and Brainerd, which became part of the N.P. system.

McCauley: Wright. N.P. r.r.

Kanabec Co. Times, Dec.8, 1887,p.2,c.3: Wright's Station.

Winchell,4:pl.56: Wright.

Jewett Map,1894: Wright.

Short: Wright.

Wright's Station: see Wright, Carlton County

CARLTON COUNTY

LAKES UNNAMED

Approved name

Name in use

Pronunciation

Area: 37 acres

Feature named Lake

County Carlton

Location T.49 N.,R.17 W.,sec.6

Names**Comments**

Approved name

Name in use

Pronunciation

Area: 11 acres

Feature named Lake

County Carlton

Location T.48 N., R.18 W., sec.7

Names	Comments

Approved name

Name in use

Pronunciation

Area: 18 acres

Feature named Lake

County Carlton

Location T.48 N., R.18 W., sec.18

Names**Comments**

Approved name

Name in use

Pronunciation

Area: 38 acres

Feature named Lake

County Carlton

Location T.48 N.,R.18 W.,sec.19

Names	Comments

Approved name

Name in use

Pronunciation

Area: 10 acres

Feature named Lake

County Carlton

Location T.49 N., R.19, 20 W., secs.19, 30; 24, 25

Names	Comments

Approved name

Name in use

Pronunciation

Area: 171 acres

Feature named Lake

County Carlton

Location T.48 N., R.20 W., secs.4,5

Names	Comments

Approved name

Name in use

Pronunciation

Area: 18 acres

Feature named Lake

County Carlton

Location T.48 N.,R.20 W.,sec.15

Names**Comments**

Approved name

Name in use

Pronunciation

Area: 10 acres

Feature named Lake. Meandered.

County Carlton

Location T.49 N., R.20, 21 W., secs.19, 30; 24, 25

Names	Comments

Approved name

Name in use

Pronunciation

Area: 62 acres

Feature named Lake

County Carlton

Location T.48 N., R.21 W., secs.17,18

Names	Comments

Approved name

Name in use

Pronunciation

Area: 32 acres

Feature named Lake

County Carlton

Location T.48 N.,R.21 W.,secs.18,19

Names	Comments

Approved name

Name in use

Pronunciation

Area: 15 acres

Feature named Lake

County Carlton

Location T.48 N.,R.21 W.,secs.19,20

Names	Comments

Approved name

Name in use

Pronunciation

Area: 27 acres

Feature named Lake

County Carlton

Location T.48 N., R.21 W., sec.30

Names	Comments

Approved name

Name in use

Pronunciation

Area: 27 (28) acres

Feature named Lake

County Carlton

Location T.48 N., R.21, 22 W., secs.19;30

Names	Comments

CARLTON COUNTY

Unfinished File

T46-R16

Carlton County

6.

NAME 21 (stream) CO CALTON & PINE

PRON _____ REF MINN. HWYS. (page) 9 - 1
58 - 2 Sheet

OTHER NAMES _____

SOURCE COUNTY PINE MOUTH COUNTY CARLTON MILES _____

SOURCE _____ SEC 11 T 45 R 45 TWP NICKERSON
Follow NW. corner CARLTON county from sec 4-T.45 R.16.

DIRECTION & AREA DRAINED then NW.

MOUTH NET RIVER SEC 37 T 46 R 16 TWP HOLLOVE
Name Origin & Remarks:

10/13-41 Zastrow

T46-R17

6.

99

NAME P (stream) CO CARLTONPRON _____ REF CARLTON CO. PLATE 56
WINCHELL GEOL OF MINN. V. 4
(page)

OTHER NAMES _____

SOURCE COUNTY CARLTON MOUTH COUNTY CARLTON MILES _____SOURCE _____ SEC 34 T 46N R 18W TWP 9DIRECTION & AREA DRAINED Flows NORTH AND EASTMOUTH NEMADJI RIVER SEC 9 T 46N R 17W TWP 9
Name Origin
& Remarks:10
Jugala 12/11

5.

NAME P (lake) CO. CARLTON

PRON REF WINCHELL GEOL OF MINN. V. 4
(page)

OTHER NAMES

EXACT SITE S.W. 1/4 OF SEC. 99 T 46N R 17W

TWP P AREA & DIMENS

GEN LOC STATUS

Name Origin & Remarks:

McCaughey Map, Carlton 4: Not shown
Short Map: Not shown

Jungella 10/24/71

T46-R18

6.

100

NAME ? (stream) CO. CARLTON

PRON _____ REF CARLTON Co. PLATE 56.
WINCHELL GEOL OF MINN. V. 4
(page)

OTHER NAMES _____

SOURCE COUNTY ? MOUTH COUNTY CARLTON MILES _____

SOURCE _____ SEC _____ T _____ R _____ TWP _____

DIRECTION & AREA DRAINED ENTERS Co. FROM PINE Co. IN SEC. 33. T46N R18W AND
Flows NORTH EAST.

MOUTH STREAM SEC 16 T 46N R 18W TWP ?

Name Origin
& Remarks:

Ingalls 10/28/41

5.

NAME ? (lake) CO. CARLTON

PRON _____ REF WINCHELL CARLTON CO. PLATE 66
(page) GEOL OF MINN. V. 4

OTHER NAMES _____

EXACT SITE SEC-28 T 46N R 18W

TWP ? AREA & DIMENS _____

GEN LOC _____ STATUS _____

Name Origin & Remarks: McCauley Map, Carlton 4: Not shown
Shot Map: Not shown

Ingalls 10/24/41

11.

CO CARLTON -----

MISCELLANEOUS State hospital ----- MUN -----

NAME MOOSE LAKE STATE HOSPITAL ----- REF 1940 ATLAS OF MINN. HWYS. (page) 9 -----

PRON ----- EST -----

OTHER NAMES ----- GEN LOC In S. part of MOOSE LAKE village -----

EXACT SITE sec 28 ----- T 46 ----- R 18 ----- TWP MOOSE LAKE -----

Description & Name Origin: See Extra session Laws, 1935, p.15

10/9-41 gashow

11.

CO -----

T46* R19

7. NATURAL FEATURE POINT Co CARLTON

NAME LUMBYS POINT ² REF ^{Eddy's} LAKE SURVEY 8-55 ⁽¹⁴⁸⁻³⁹⁾
(page)

AREA & DIMENS
PEON -----

OTHER NAMES -----

EXACT SITE sec 21-12 ² T 46 N ¹⁸ R 19 W TWP

GEN LOC on W Central part of LITTLE HANGING HORN LAKE.
Description & Name Origin

3/19-41 L.H. Gastrow

NAME ? (stream) CO CARLTON

PRON _____ REF CARLTON CO. PLATE 66
WINDHELL BELL OF MINN. V. 4
(page)

OTHER NAMES _____

SOURCE COUNTY CARLTON MOUTH COUNTY CARLTON MILES _____

SOURCE _____ SEC 31 T 46N R 18W TWP ?

DIRECTION & AREA DRAINED Flows. North East - Northwest and Southwest

MOUTH PORTAGE RIVER SEC 24 T 46N R 19W TWP ?

Name Origin
& Remarks:

Ingalls 1/28/41

6. STREAM SOURCE COUNTY MOUTH COUNTY COUNTY Carlton

NAME Spring Creek REF 4th Biennial Report 1938
Conserv. Dept (page)
175.

PRON _____ MILES _____

OTHER NAMES _____

SOURCE _____ SEC _____ T _____ R _____ TWP _____

DIRECTION & AREA DRAINED _____

MOUTH Moose Lake SEC _____ T 46 R 19 TWP _____

Description &
Name Origin

No. Location given.

B. P. C. '117/41

6.

NAME BIG SPRING CREEK CO Carlton
(stream)

PRON _____ REF Eddy's
LAKE Survey (8-62) (12-8-1939)
(page)

OTHER NAMES _____

SOURCE COUNTY _____ MOUTH COUNTY Carlton ? MILES _____

SOURCE _____ SEC _____ T _____ R _____ TWP _____

DIRECTION & AREA DRAINED _____

MOUTH Moose Lake {8-58 ?} SEC _____ T 46 R 19 TWP _____
{ 8-45 ? }

Name Origin & Remarks

states that this Creek is to Moose Lake, to Moose River.
{ There is a Little Moose Lake (8-58) in T. 46 N. R. 19 W. and
a Moosehead Lake in same Twp + Range (8-45) } Rose

1/31/41

5.

NAME 2 (lake) CO CARLTON

PRON _____ REF 1940 ATLAS OF MINN. HWYS. 9 (page)

OTHER NAMES _____

EXACT SITE sec 28 T 46 R 19

TWP MOOSE LAKE AREA & DIMENS small

GEN LOC adjacent MOOSE LAKE village on s. STATUS _____

Name Origin & Remarks:

McCauley Map, Carlton 3; Not shown

10/9-41 Zastrow

5.

NAME P (lake) CO CARLTON

PRON _____ REF CARLTON CO. PLATES
WINCHELL GEOL OF MINN. V. 4
(page)

OTHER NAMES _____

EXACT SITE SECS. 26-27-34-36 T 46N R 19W

TWP P AREA & DIMENS _____

GEN LOC _____ STATUS _____

Name Origin & Remarks:

McCaughey Map, Carlton 3: Shown as swamp
Short map: Not shown

Lygalla 10/12/41

9. PARK Moose Lake Monument Co. Carlton

NAME -----

REF 4th Biennial Report
Conseru Dpt. 1938 (page)
227

PRON -----

AREA &
DIMENS

OTHER NAMES -----

EST

EXACT SITE -----

T 46 R 19 TWP

GEN LOC On Hwy 61 near Riverside Cemetery just

Description &
Name Origin

north of Moose Lake. Commemorates
victims of forest fires Oct 12, 1918.

See Reg. Manual

BPC 1/17/41

T46-R20

T46-R21

T47-R16

STUB
PATEI

4.

NAME MUD CREEK CO. CARLTON
(village) Moose Lake

PRON Star Gazette REF Moose Lake
(page)

OTHER NAMES FO
HLST

EXACT SITE T 47 R 16 TWP P

GEN LOC CO
SI?

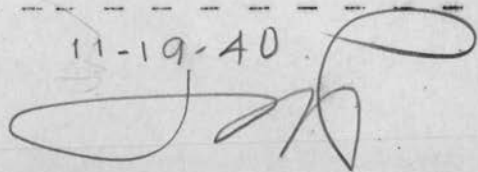
FIRST SETTLED _____

PLAT _____ INCORP _____

Name Origin
& Remarks:

St. Olaf Lutheran Church

11-19-40



6.

94

NAME ? (stream) CO CARLTONPRON _____ REF CARLTON CO. PLATE 66.
WINCHELL GEOL OF MINN. V. 4
(page)

OTHER NAMES _____

SOURCE COUNTY CARLTON MOUTH COUNTY CARLTON MILES _____SOURCE _____ SEC 11 T 47N R 17W TWP 9DIRECTION & AREA DRAINED Flows South East.MOUTH BLACK HOOK SEC 28 T 47N R 16W TWP 9Name Origin
& Remarks:

Ingalls 10/28/41

T47-R17

5.

NAME SPRING CREEK LAKE CO Carlton
(Lake)

REF Carlton Quadrangle ^{Eddy's} Lake Survey 8-38 (N.D.)
(page)

OTHER NAMES _____

EXACT SITE Sec. 10 ? T 47 N R 17 W

TWP Black Hoof AREA & DIMENS _____

GEN LOC near Blackhoof STATUS _____
Name Origin & Remark:

(not shown on county map.)

1/31/41

Pine

5.

NAME P (lake) CO CARLTON

PRON _____ REF CARLTON CO. PLATS 3/2
WINCHELL GEOL OF MINN. V. 4
(page)

OTHER NAMES _____

EXACT SITE SEC-2-3 T 47N R 17W

TWP P AREA & DIMENS _____

GEN LOC _____ STATUS _____

Name Origin & Remarks: McCauley Map, Carlton 4; Unnamed. Dry. Not meandered
Short Map; Unnamed. Wet.

Ingalls 10/24/11

5.

NAME *UNNAMED LAKE* ✓ CO *Carlton*

(Lake)

McCauley map, Carlton

PRON ----- REF *Highway List* (page) -----

OTHER NAMES -----

EXACT SITE *Sec. 8, 9* ✓ T *47* ✓ R *17* ✓

TWP *Blackhoof* AREA & DIMENS -----

GEN LOC ----- STATUS *Wet* ✓ *Not Meandered* ✓

Name Origin & Remark:

*Winchell, 4: pl. 56: Unnamed.
Short map: Not shown.*

5.

NAME UNNAMED LAKE CO Carlton

(Lake)

M^s County map Carlton 4

PRON _____ REF Highway List (page) _____

OTHER NAMES _____

EXACT SITE Sec. 4, 5 (north) T 47 R 17

TWP Blackhoof AREA & DIMENS _____

GEN LOC _____ STATUS Wet not meandered

Name Origin & Remark:

Short map; Unnamed

5.

NAME *UNNAMED LAKE* ✓ CO *Carlton* ✓
(Lake)

PRON _____ REF *McCauley map Carlton & Highway List* (page) _____

OTHER NAMES _____

EXACT SITE *Sec. 5, 4* ✓ (South) T *47* ✓ R *17* ✓

TWP *Blackhoof* ✓ AREA & DIMENS _____

GEN LOC _____ STATUS *Wet* ✓ *not meandered* ✓

Name Origin & Remark: *Short Map: Unnamed*

5.

49

NAME ? (Lake) CO CARLTON

PRON _____ REF CARLTON CO PLATE 66
WINCHELL GEOL OF MINN. V. 4
(page)

OTHER NAMES _____

EXACT SITE SECS. 9-10 T 47N R 12W

TWP ? AREA & DIMENS _____

GEN LOC _____ STATUS _____

Name Origin & Remarks: McCaughey Map, Carlton 4; Not shown
Short map; Not shown

Jugalls 10/24/41

5.

NAME *UNNAMED LAKE* ✓ CO *Carlton*

(Lake)

M = Canby map Carlton 4

PRON _____ REF *Highway List* (page) _____

OTHER NAMES _____

EXACT SITE *Sec. 20, 29* ✓ T *47* ✓ R *17* ✓

TWP *Blackhoop* AREA & DIMENS _____

GEN LOC _____ STATUS *Wet* ✓ *Not Meandered* ✓

Name Origin & Remark:

*Short map: Unnamed
Co. map, 1935: Unnamed*

6.

NAME ? (stream) CO CARLTON

PRON _____ REF 1940 ATLAS OF MINN. HWYS. (page) 9

OTHER NAMES _____

SOURCE COUNTY CARLTON MOUTH COUNTY CARLTON MILES _____

SOURCE _____ SEC 3 T 46 R 18 TWP BARNUM

DIRECTION & AREA DRAINED Flow to S.E. & N.E.

MOUTH NEMADJI RIVER SEC 9 T 47 R 17 TWP _____

Name Origin & Remarks:

10/13-41/gastrow

T47-R18

T47-R19

6.

NAME 1 (stream) CO CARLTON

1940 ATLAS OF

PRON _____ REF MINN. HWYS. 9
(page)

OTHER NAMES _____

SOURCE COUNTY CARLTON MOUTH COUNTY CARLTON MILES _____

SOURCE _____ SEC 34 T 48 R 19 TWP _____

DIRECTION & AREA DRAINED Flows S.W.

MOUTH 2 STREAM SEC 29 T 47 R 19 TWP SKELTON

Name Origin & Remarks:

M^d Cauley Map; Unnamed
Co. map, 1935; Unnamed

10/13-41 gastrow.

6.

NAME 3 (stream) CO CARLTON

PRON _____ REF 1940 ATLAS OF MINN HWYS (page) 9

OTHER NAMES _____

SOURCE COUNTY CARLTON MOUTH COUNTY CARLTON MILES _____

SOURCE _____ SEC 6 T 47 R 19 TWP SKELTON

DIRECTION & AREA DRAINED Down S-E-E

MOUTH MOOSE RIVER SEC 32 T 47 R 19 TWP SKELTON

Name Origin
& Remarks:

10/13-41 gashow.

T47-R20

T47-R21

5.

NAME UNNAMED LAKE CO Carlton

(Lake)

M = Capley map Carlton 3

PRON _____ REF Highway List (page) _____

OTHER NAMES _____

EXACT SITE Sec. 11, 12 T 47 R 21

TWP Automba AREA & DIMENS _____

GEN LOC _____ STATUS Wet Not Meandered

Name Origin & Remark:

Co. map, 1935: Unnamed
Shot Map: Not shown

5.

NAME

• UNNAMED LAKE ✓

CO

Carlton

(Lake)

McCayley map Carlton 3

PRON

REF

Highway List

(page)

OTHER
NAMESEXACT
SITE

• Sec. 1, 12 ✓

T

• 47 ✓

R

• 21 ✓

TWP

• Automba

AREA &
DIMENSGEN
LOC

STATUS

• Wet ✓ • Not Meandered ✓

Name Origin
& Remark:Co. map, 1935; Unnamed.
Shot Map; Not shown

T48 R15

4.

VILLAGE

Co Carlton

NAME State Line

REF Ser. Lir 1937-38. 190
(page)

PRON

PO
HIST mail Wrenshall

OTHER
NAMES

CO
ST?

EXACT
SITE

T 48 R 15 TWP

GEN
LOC

?

FIRST
SETTLED

PLAT

INCORP

Description &
Name Origin

on NP RR

6/19/40 Schicok

T48-E16

7. NATURAL
FEATURE

Falls

Co. Carlton

1909-12 Report Water Resources Invest.

NAME Great Falls.

REF State Drainage Comm. #2 P5
(page)

PRON

AREA &
DIMENS

OTHER
NAMES

EXACT
SITE

T 48 R 16 TWP

GEN
LOC

On the St. Louis river, at Carlton.

Description &
Name Origin

Here the St. Louis tumbles down a rocky
gorge, falling 375 ft in a distance of 3 miles.

*From
6/20/40.*

7.

NAME

Falls

CO

Canton

NATURAL
FEATURE

St. Louis River Falls.

REF

Upham

78
(page)

PRON

AREA &
DIMENS

descending 395 ft.

OTHER
NAMES

EXACT
SITE

T 48

R 16

TWP

GEN
LOC

In Jay Cooke State Park

Name Origin
& Remarks:

7.

NAME

Lapide

CO

Carlton

NATURAL
FEATURE

St. Louis River Lapide

REF

Upham

78
(page)

PRON

AREA &
DIMENS

OTHER
NAMES

EXACT
SITE

T 48 R 16 TWP

GEN
LOC

Jay Cooke State Park

Name Origin
& Remarks:

7. NATURAL
FEATURE

FALLS

Co CARLTON

NAME

P

REF

CARLTON Co. TEXT MATTER P 9

WINCHELL GEOLOGEMIN. V. 4
(page)

PRON

AREA &
DIMENS

FALL OF 56 FEET

OTHER
NAMES

EXACT
SITE

SEC 10

T 48

R 16

TWP

P

GEN

LOG

ST LOUIS RIVER BETWEEN ISLANDS 3 AND 4

Description &
Name Origin

Ingallo 10/29/41

7. NATURAL
FEATURE

FALL

Co CARLTON

NAME THOMPSON FALL

REF

CARLTON CO. TEXT MATTER P. 9
WINCHELL GEOL OF MINN. V. 4
(page)

AREA &
DIMENS

PRON

OTHER
NAMES

EXACT

Sec. 8, c.

SITE ~~NEAR CENTER OF SEC 8~~

T

48 N.

R

16 W.

TWP

9

GEN
LOG

ST LOUIS RIVER

Description &
Name Origin

Jugalla 10/29/41

4.

NAME ----- Thomson ----- CO Carlton -----
 (Village)

PRON ----- REF Miscellaneous Notes Office Files -----
 Essay by Helene M. Farle (page)

OTHER NAMES ----- PO -----
 HIST -----

EXACT SITE ----- T 48 ----- R 16 ----- TWP -----

GEN ----- CO -----
 LOC ----- ST? -----

FIRST SETTLED -----

PLAT ----- INCORP -----

Name Origin"Thomson, one of the early settlements, is located in the NE part of
 & Remarks: the county. In 1870, it was governed by a twp form of government. In
 that same year the Lake Superior and Mississippi RR was built thru there. This
 caused an increase in population and the village became the largest in the
 county. That year too, the county seat was moved from Twin Lakes to Thomson
 because of its strategic location. Most of the early settlers were Finnish. In
 (over)

its early days, Thomson was the center of all RR and lumbering activities of the county. It is believed to have been named for David Thompson, an early explorer in northern Minnesota. Other sources state that it may have been named for James Thomson, the Scotch poet. The village was destroyed by forest fire in 1918 and today (1937) it has only 76 inhabitants.

bpc. 1.22.41.

4.

NAME Thomson CO Carlton
 (village) ANNALS - Mpls Tribune of Jan. 14, 1887
 p 2, col. 3
 FROM REF (page)
 OTHER NAMES PO HIST
 EXACT SITE T 48? R 16? TWP
 GEN CO
 LOC ST? UNTIL 1887 ???
 FIRST SETTLED PLAT INCORP

Name Origin "NORTHERN PACIFIC JUNCTION, Jan. 13,----- By vote of a very large
 & Remarks: majority at the last election, it was decided to remove the county
 seat from Carlton from Thomson to Northern Pacific Junction. The governor has authorized
 the change, and the county offices will soon be transferred to the latter place, where the
 citizens have promised to erect a suitable court house, which the county very much needs."

gvm 1/5/42

NO. 11.

NAME MILLER'S MILL CO CARLTON
(village)

TEXT MATTER P. 378

PRON _____ REF WINCHELL GEOL OF MINN V-5
(page)

OTHER NAMES _____ PO HIST _____

EXACT SITE PROBABLY NE 1/4 S.W. 1/4 SEC 5 T 48 N R 16 W TWP P

GEN LOC A 1/4 MILE NORTH OF THE VILLAGE OF THOMPSON CO ST?

FIRST SETTLED _____ PLAT _____ INCORP _____

Name Origin & Remarks: RAILROAD COM MAP OF MINN 1930.

#469. GRAYWACKE

Jugalls 1/13/42

4.

NAME Northern Pacific Junction CO Carlton
 (village)
 ANNALS - Mpls Tribune of Jan. 14, 1887, p2, col. 3
 PRON REF (page)
 OTHER NAMES Carlton (now) PO HIST
 EXACT SITE T 482 R 16-17? TWP
 GEN CO Beginning 1887
 LOC ST?
 FIRST SETTLED PLAT INCORP

Name Origin & Remarks: "NORTHERN PACIFIC JUNCTION, Jan. 13 ---- By vote of a very large majority at the last election, it was decided to remove the county seat of Carlton from Thomson to Northern Pacific Junction. The governor has authorized the change, and the county offices will soon be transferred to the latter place, where the citizens have promised to erect a suitable court house, which the county very much needs."

Westrum - 4502

WESTRUM
WESTRUM

NYC

NYC

NYC
NYC

NYC
NYC

NYC
NYC

NYC

NYC
NYC

NYC
NYC

NYC

(NYC)

NYC

4.

48-17

NAME --- Carlton --- CO Carlton ---
(Village)PRON --- REF --- Miscellaneous Notes Office Files
Essay Helene M. Farle (page)OTHER NAMES --- [Northern Pacific Junction] --- HIST ---
PO

EXACT SITE --- T 48 --- R 16-17 --- TWP ---

GEN CO
LOC --- ST? --- Became Co. Seat in 1889 ---

FIRST SETTLED ---

PLAT --- INCORP ---

Name Origin & Remarks: "N.P. Junction became the county seat in 1889 and the name was changed to Carlton. It was named in honor of Reuben B. Carlton, one of the first settlers at Fond du Lac."

bpc. 1.22.41.

5.

110

NAME

UNNAMED LAKE ✓
(lake)

CO

Carlton

FROM

REF

M = County map Carlton ✓
Highway List
(page)OTHER
NAMESEXACT
SITE

Sec. 17, 18, 19, 20 ✓

T

48 ✓

R

16 ✓

TWP

Silver Brook

AREA &
DIMENSGEN
LOC

STATUS

Wet ✓ Not Meandered ✓

Name Origin
& Remark:Shot Map: Unnamed
Co. map, 1935: Unnamed

7. NATURAL
FEATURE

= ISLANDS -----

Co CARLTON -----

NAME

P

(SIX ISLANDS) -----

REF

CARLTON Co. TEXT MATTER - P 9.

WINCHELL GEOLOGICAL - V. 4
(page)

AREA &
DIMENS

PRON -----

OTHER
NAMES -----

EXACT
SITE

SEC. 10 -----

T 48 -----

R 16 -----

TWP

P -----

GEN
LOG

IN THE ST LOUIS RIVER -----

Description &
Name Origin

THESE ISLANDS ARE NAMED BY NUMBER 1 TO 6. NUMBER ONE
FIRST ISLAND DOWN STREAM AND NUMBERED TO SIX UP STREAM.

Sergalla 10/29/41

7.

NATURAL
FEATURE

ISLAND

Co. CARLTON

NAME

v. v.

Handschu's
REF 1935

Co. MAP

(page)

PRON

AREA &
DIMENSOTHER
NAMESEXACT
SITE

Sec 10-15 T 48 R 16 TWP TWIN LAKES

GEN
LOCIn St Louis River S. E. Thomson village
Description &
Name Origin

7.

7.

NATURAL
FEATURE

Island

Co. CARLTON

NAME

N. N.

Handschu's

REF 1935

CO. MAP

(page)

PRON

AREA &
DIMENSOTHER
NAMESEXACT
SITE

Sec 6

T

48

R

16

TWP

TWIN LAKES

N.

GEN
LOC

In St Louis River N. of Thomson village

Description &
Name Origin

1/17/41 F. Biersappf

7. NATURAL FEATURE = ISLAND ----- Co CARLTON -----

NAME ? ----- REF CARLTON CO. PLATE 64
WINCHELL GEOL OF MINN. V4 (page)

PRON ----- AREA & DIMENS -----

OTHER NAMES -----

EXACT SITE SEC-6 ----- T 48N R 16W TWP ? -----

GEN LOG IN ST LOUIS RIVER -----
Description &
Name Origin

Jugalla 10/29/41

7. NATURAL FEATURE = ISLAND ----- Co CARLTON -----

NAME ? ----- REF WINCHELL CARLTON CO. PLATE 56
GEOLOGICAL OF MINN. V. 4 (page)

PRON ----- AREA & DIMENS -----

OTHER NAMES -----

EXACT NORTH PART OF
SITE SEC. 10 ----- T 48N R 16W TWP ? -----

GEN IN ST LOUIS RIVER -----
LOG Description & Name Origin

Jugalla 10/29/41

7. NATURAL FEATURE = ISLAND ----- Co CARLTON -----

NAME P ----- REF WINCHELL GEOL OF MINN V4 (page)

PRON ----- AREA & DIMENS -----

OTHER NAMES -----

EXACT SOUTH PART OF
SITE SEC. 10 ----- T 48N R 16W TWP ? -----

GEN IN ST LOUIS RIVER -----
LOG Description & Name Origin

Logan 10/29/41

8. ARTIFICIAL
FEATURE RESERVOIR Co CARLTON

1940 ATLAS OF

NAME ? REF MINN. HWYS. (9 page)

PRON AREA & DIMENS

OTHER NAMES EST

EXACT SITE see 5, 6 T 48 R 16 TWP TWIN LAKES

GEN In THOMSON village and adjoins CARLTON village on E.
LOC has an inlet & outlet to ST. LOUIS RIVER
Description &
Name Origin

10/8-41 Zastrow

T48-R17

T48-R18

4.

VILLAGE

Co

CARLTON

?

NAME Park Lake Bible Camp

REF

Willmar Wkly Tribune, June 26, 1940
(page)

p 2, col. 8

PRON

PO
HISTOTHER
NAMESCO
ST?EXACT
SITET 48 R 18 TWPGEN
LOCnear Mahtowa, Minn.FIRST
SETTLEDUnder construction

PLAT

INCORP

Description &
Name OriginPlans for dedication at convention of the Evangelical Mission
Covenant Church of America.

4.

VILLAGE

Co CARLTON

NAME TRENTON

REF 1874 Andrews Atlas M.P.
(page) 12

PRON

PO
HIST

OTHER
NAMES

CO
ST?

Cent sec.

EXACT
SITE

T 47 N. R 18 W. TWP 2

GEN
LOC

FIRST
SETTLED

PLAT

INCORP

~~Description &
Name Origin~~

Andrews: Trenton

3/5/41 Hall

5.

59

NAME ? (lake) CO. CARLTON

PRON REF WINCHELL CARLTON Co. PLATE 06.
(page) GEOLOG OF MINN. V. 4

OTHER NAMES

EXACT SITE SECS. 18 T 48N R 18W

TWP ? AREA & DIMENS

GEN LOC STATUS

Name Origin & Remarks: McCaughey Map, Carlton 2, ~~not shown~~ Shown as swamp

Ingallo 10/24/41

NAME P (Lake) CO CARLTON

PRON _____ REF WINCHELL GEOL OF MINN. V. 4
(page)

OTHER NAMES _____

EXACT SITE SEC. 19 T 48N R 18W

TWP P AREA & DIMENS _____

GEN LOC _____ STATUS _____

Name Origin & Remarks: McCaughey Map, Carlton 2: Shown as swamp

Ingalls 10/24/41

5.

NAME P (lake) CO CARLTON

PRON _____ REF CARLTON CO. PLATE 56
WINCHELL GEOL OF MINN-V-4
(page)

OTHER NAMES _____

EXACT SITE SECS. 20-21 T 48N R 18W

TWP P AREA & DIMENS _____

GEN LOC _____ STATJS _____

Name Origin & Remarks: Co. map, 1935: Unnamed.
McCauley Map, Carlton 2: Shown as swamp

Jugalls 10/24/41

9.

PARK PUBLIC PARK ----- Co CARLTON -----

Eddy's.

NAME ATKINSON PUBLIC PARK ----- REF ccc LAKE MAP (2-1937)
(page)AREA &
DIMENS

PRON -----

OTHER NAMES ----- EST -----

EXACT SITE see 29 ----- T 48N R 18W TWP -----GEN LOC on S side of Park Lake -----
Description &
Name Origin

(Taken from map of Park Lake)

REV 7/18-41 E. W. Zastrow

T48-R19

5.

NAME

UNNAMED LAKE ✓

CO

Carlton

(Lake)

McCauley map Carlton

PRON

REF

Highway List

(page)

OTHER
NAMES

EXACT
SITE

Sec. 1, 12 ✓

T

48 ✓

R

19 ✓

TWP

Corona

AREA &
DIMENS

GEN
LOC

STATUS

Wet • Not meandered ✓

Name Origin
& Remark:

5.

NAME 2 (lake) CO CARLTON

1940 ATLAS OF

PRON REF MIX. HWYS (page) 9

OTHER NAMES

EXACT SITE sec 2, 11 T 48 R 19

TWP AREA & DIMENS small

GEN about 3 miles S.W. of

LCC SAWYEA Village STATUS

Name Origin
& Remarks:

10/8-41 gastrow

5.

NAME 12 (lake) CO CARLTON

PRON _____ REF 1940 ATLAS OF MINN. LAKES 9 (page) _____

OTHER NAMES _____

EXACT SITE sec 10, 11 T 48 R 19

TWP _____ AREA & DIMENS _____

GEN about 3/4 mile SW
LOC of SAWYER Village STATUS _____

Name Origin
& Remarks:

10/8-41 gathrow

5.

NAME

• UNNAMED LAKE ✓

CO

Carlton

(lake)

• Meander map Carlton ✓

PRON

REF

• Highway List

(page)

OTHER
NAMES

EXACT
SITE

• Sec. 11, 12 ✓

T

• 48 ✓

R

• 19 ✓

TWP

• Corona

AREA &
DIMENS

• 23.70 Acres

GEN
LOC

STATUS

• Wet ✓

• Meandered ✓

Name Origin
& Remark:

Co. map, 1935; Unnamed.

T48-R20

5.

110

NAME *Unnamed lake* CO *Carlton*
(lake)IRON REF *M^e Cauley Map Carlton 1*
(page)OTHER
NAMESEXACT SITE *Sec. 14, 15* T *48N* R *20W*TWP *Eagle* AREA &
DIMENSGEN LOC STATUS *Wet Meand*Name Origin
& Remark:

5.

NAME

UNNAMED LAKE ✓

(lake)

CO

Carlton

McCauley map Carlton

PRON

REF

Highway List

(page)

OTHER NAMES

EXACT SITE

Sec. 23, 24 ✓

T

48 ✓

R

20 ✓

TWP

Eagle

AREA & DIMENS

GEN LOC

STATUS

Wet ✓ Not Meandered ✓

Name Origin & Remark:

Winchell, 4: pl. 56: Unnamed
Co. map, 1935: Unnamed

T48-R21

5.

NAME ² _____ (lake) _____ CO CARLTON _____

PRON _____ REF 1940 ATLAS OF
MINN. HWYS. 9 _____
(page)

OTHER NAMES _____

EXACT SITE In NE 1/4 of sec 1 _____ T 48 _____ R 21 _____

TWP LAKEVIEW _____ AREA & DIMENS Small _____

GEN about 2 miles E. of _____
LOC WAICHI Village _____ STATUS _____

Name Origin
& Remarks:

10/8-41 gastrow

5.

NAME *UNNAMED LAKE* ✓
(Lake) CO *Carlton*
McCaulby map Carlton

PRON _____ REF *Highway List*
(page)

OTHER NAMES _____

EXACT SITE *Sec. 8, 17* ✓ T *48* ✓ R *21* ✓

TWP *Lake View* AREA & DIMENS _____

GEN LOC _____ STATUS *Wet* ✓ *Not Meandered* ✓

Name Origin & Remark: *Winchell, 4:pl. 56: Unnamed.*
Co. map, 1935: Unnamed

5.

NAME

• UNNAMED LAKE ✓

CO

Carlton

(lake)

• M = Caskey map Carlton 1

PRON

REF

Highway List

(page)

OTHER NAMES

EXACT SITE

• See: 9, 16 ✓

T

• 48 ✓

R

• 21 ✓

TWP

• Lake View

AREA & DIMENS

GEN LOC

STATUS

• Wet ✓

• Not Meandered ✓

Name Origin & Remark:

Winchell, 4: pl. 56: Unnamed
Co. map, 1935: Unnamed

5.

110

NAME Unnamed lake CO Carlton
(lake)IRON _____ REF M^cCauley map Carlton!
(page)

OTHER NAMES _____

EXACT SITE Sec. 17, 18 T 48N R VIWTWP Lake View AREA & DIMENS _____GEN LOC _____ STATUS bet Not MeandName Origin
& Remark:

Co. map, 1935: Unnamed

5.

NAME

• UNNAMED LAKE
(Lake)

CO

Carlton

PRON

REF

M = county map Carlton
Highway List (page)

OTHER NAMES

EXACT SITE

• Sec. 18, 19

T

• 48

R

• 21

TWP

Lake View

AREA & DIMENS

GEN LOC

STATUS

• Wet • Not Meandered

Name Origin & Remark:

Short Map: Unnamed
Winchell, 4: pl. 56: Unnamed
Co. map, 1935: Unnamed.

5.

NAME UNNAMED LAKE ✓ CO Carlton
(Lake) McCanby map Carlton

PRON _____ REF Highway List (page) _____

OTHER NAMES _____

EXACT SITE Sec. 19 ✓ T 48 ✓ R 21 ✓

TWP Lake View AREA & DIMENS _____

GEN LOC STATUS Wet ✓ not meandered

Name Origin & Remark: Winchell, 4: pl. 56: Unnamed
Co. map, 1935: Unnamed.

5.

NAME P (Lake) CO CARLTON

PRON REF WINCHELL GEOL OF MINN. V. 4
(page)

OTHER NAMES

EXACT ON WEST BOUNDARY LINE OF
SITE SEC. 29 T 48N R 21W

TWP P ARFA & DIMENS

GEN LOC STATUS

Name Origin & Remarks:

Jugalla 10/24/41

T49-R16

4.

NAME AMERICAN FUR CO. POST CO Learton?
(village)

M.H.S.

PRON _____ REF A COLL. VOL. I _____ 110
(page)

OTHER NAMES _____ PO HIST _____

EXACT SITE _____ T 49 R 16 TWP _____

GEN LOC Just below the falls of the CO _____
St. Louis River ST? _____

FIRST SETTLED _____ PLAT _____ INCORP _____

Name Origin
& Remarks:

This post was located here shortly after 1840.

6. SOURCE COUNTY 2 MOUTH COUNTY Carlton COUNTY Carlton
STREAM

NAME Pine Creek REF 1874 Andreas Atlas Map
(page)
183

PRON _____ MILES _____

OTHER NAMES _____

SOURCE _____ SEC _____ T _____ R _____ TWP _____
DIRECTION & AREA DRAINED Enters Carlton from St Louis T 49, R. 16, Sec 1,

MOUTH St. Louis River SEC _____ T 49 R 16 TWP _____
Description &
Name Origin

7.

NATURAL
FEATURE

ISLAND

Co CARLTON

NAME

v. v.

Handschu's

REF 1935

Co. MAP

(page)

PRON

AREA &
DIMENS

OTHER
NAMES

EXACT
SITE

Sec 19-30 T 49 R 16 TWP TWIN LAKES v.

GEN
LOC

In St Louis River. E. Bloquet city

Description &
Name Origin

1/17/41 F. Brenoff

4.

NAME M.E. MISSION HOUSE CO Carlton 3
(village)

M.H.S.

PRON _____ REF COLL. VOL. I 110
(page)

OTHER NAMES _____ PO HLST _____

EXACT SITE _____ T 49 R. 16 TWP _____

GEN LOC Just below the falls CO _____ ST? _____

FIRST SETTLED of the St Louis River _____

PLAT _____ INCORP _____

Name Origin & Remarks:

located here shortly after 1840.

JS

8. ARTIFICIAL
FEATURE

BRIDGE

Co CARLTON

NAME SCANLON BRIDGE

REF

Carlton County Vidette
Index Sept 26, 1940 page 1
(page)

PRON

AREA &
DIMENS

OTHER
NAMES

EST

EXACT
SITE

T 49

R 16

TWP

GEN
LOC

on St Louis river at Scanlon

Description &
Name Origin

11/5/40
Gustav Hennig

T49-R17

4.

NAME Knife Falls CO Carlton
(Village)

PRON _____ REF Miscellaneous Notes Office File
_____ Essay Helene M. Farle (page)

OTHER NAMES Cloquet HIST _____

EXACT SITE _____ T 49 R 16-17 TWP _____

GEN _____ CO _____
LOC _____ ST? _____

FIRST SETTLED _____

PLAT _____ INCORP as a city 1904 _____
Name Origin
& Remarks:

8. ARTIFICIAL
FEATURE Portage ----- Co Carlton -----

NAME Knife Portage ----- REF Miscellaneous Notes -----
Office Files (page)

PRON ----- AREA &
DIMENS -----

OTHER NAMES ----- EST -----

EXACT SITE ----- T 49 R 17 TWP -----

GEN
LOC
Description & "From Thomson the river (St. Louis) drops 465 feet in 8 miles, over
Name Origin a series of rapids that rush thru rocky gorges with walls that are
sometimes 50 and even 100 ft in height. This portion of the river is known as
Knife Portage; the name given it because of the sharp, knife-like nature of the
rock."

bpc. 1.21.41.

NAME P (stream) CO CARLTON

REF CARLTON CO. PLATE 54
WINCHELL GEOL OF MINN. V. 4
(page)

PRON _____

OTHER NAMES _____

SOURCE COUNTY CARLTON MOUTH COUNTY CARLTON MILES _____

SOURCE _____ SEC 2 T 49N R 17W TWP P

DIRECTION & AREA DRAINED Flow S. Southeast and Southwest

MOUTH ST. LOUIS RIVER SEC 18 T 49N R 16W TWP Thompson?
Name Origin & Remarks: McCaughey Map, Carlton 2: Unnamed

Logan 1/25/41

NAME P (stream) CO CARLTON

CARLTON Co - PLATE 52
REF WINCHELL GEOL OF MINN. V. 4
(page)

PRON _____

OTHER NAMES _____

SOURCE COUNTY CARLTON MOUTH COUNTY CARLTON MILES _____

SOURCE _____ SEC 5 T 49N R 16W TWP THOMPSON

DIRECTION & AREA DRAINED Flow S. South and Southwest.

MOUTH ST. LOUIS RIVER SEC 31 T 49N R 16W TWP THOMPSON

Name Origin
& Remarks:

McCaughey Map, Carlton 2; Unnamed
Co. map, 1935; Unnamed

Jugalla 10/28/41

5.

248

NAME ? (lake) CO CARLTON

PRON _____ REF WINCHELL GEOL OF MINN. V. H.
(page)

OTHER NAMES _____

EXACT SITE SEC-21 T 49N R 17W

TWP KNIFE FALLS ARFA & DIMENS _____

GEN LOC _____ STATUS _____

Name Origin & Remarks:

Ingersoll 10/24/41

7.

NATURAL
FEATURE

ISLAND

Co. CARLTON

NAME

N. 2.

Handschu's

REF 1935

CO. MAP

(page)

PRON

AREA &
DIMENSOTHER
NAMESEXACT
SITE

Sec 15

T

49

R

17

TWP

KNIFE FALLS

GEN
LOC

In St Louis River at Cloquet city

Description &
Name Origin

1/17/41 F. Bienhoff

7.

NATURAL
FEATURE

ISLAND

Co. CARLTON

NAME

v. v.

Handschu's

REF 1935

CO. MAP

(page)

PRON

AREA &
DIMENSOTHER
NAMESEXACT
SITE

Sec 14

T

49 R 17

TWP

KNIFE FALLS

GEN
LOC

In St Louis River at bloquet city

Description &
Name Origin

7.

NATURAL
FEATURE

Island

Co. CARLTON

NAME

v. v.

Handschu's

REF

1935

CO. MAP

(page)

PRON

AREA &
DIMENSOTHER
NAMESEXACT
SITE

Sec 13

T

49 R 17

TWP

KNIFE FALLS

GEN
LOC

In St Louis River N. C. Cloquet city

Description &
Name Origin

1/17/41 F. Bienhoff

7. NATURAL FEATURE = ISLAND ----- CO CARLTON -----

NAME P ----- REF WINCHELL GEOL OF MINN. V. 4
(page)

PRON ----- AREA & DIMENS -----

OTHER NAMES -----

EXACT SITE SEC 8. 14. 16 ----- T 42N R 17W TWP P -----

GEN LOG IN ST LOUIS RIVER -----
Description & Name Origin

Jugalls 10/29/41

7. NATURAL FEATURE = ISLAND ----- Co CARLTON -----

NAME ? ----- REF CARLTON Co. PLATE 06 WINCHELL GEOLOG. MINN. V. 4 (page)

PRON ----- AREA & DIMENS -----

OTHER NAMES -----

EXACT SITE SEC-16 ----- T 49N R 17W TWP ? -----

GEN LOG IN ST LOUIS RIVER -----
Description &
Name Origin

Jugalla 10/29/41

7. NATURAL FEATURE ISLAND ----- CO CARLTON -----

NAME ? ----- REF CARLTON CO. PLATE 06
WINCHELL GEOL OF MINN. V. 4
(page)

PRON ----- AREA & DIMENS -----

OTHER NAMES -----

EXACT SITE SECS. 13-14 ----- T 49N R 17W TWP ? -----

GEN LOG IN ST Louis RIVER -----
Description & Name Origin

Jugalla 10/29/41

T49-R18

9.

PARK

CO CARLTONNAME MINN. STATE FORESTRY STA REF 1935 Handschu's 60. MAP (page)

PRON _____ AREA & DIMENS _____

OTHER NAMES _____ EST _____

EXACT Sec 29, 30, 31, 32 49 17 KNIFE FALLS
SITE Sec. - 36. T 49 R 18 TWP PERCH LAKEGEN 3. Mi. S. W. Cloquet village
LOC _____Description &
Name Origin

1/16/41 F. Bienhoff

5.

NAME ? (lake) CO CARLTON
 PRON _____ REF CARLTON CO. PLATE 56
 OTHER WINCHELL GEOL OF MINN.-V. 4
 NAMES _____ (page)
 EXACT
 SITE SECS: 11-14 T 49N R 18W
 TWP P. Pond Lake? ARFA &
 _____ DIMENS _____
 GEN
 LOC _____ STATUS _____
 Name Origin
 & Remarks:

Ingallo 10/24/41

5.

110

NAME *Unnamed lake* ----- CO *Carlton* -----
(lake)FROM ----- REF *McCauley map Carlton 2*
(page)

OTHER NAMES -----

EXACT SITE *Sec. 29, 32* ----- T *49N* ----- R *18W* -----TWP *Perch Lake* ----- AREA & DIMENS -----GEN LOC ----- STATUS *Wet* *Not Meand* -----Name Origin
& Remark:*Co. map, 1935: Unnamed
Winchell, 4: pl. 56: Unnamed*

T49-R19

5.

NAME ? (lake) CO CARLTON

PRON WINCHELL REF CARLTON CO. PLATE 56
GEOL. OF MINN. V. 4
(page)

OTHER NAMES

EXACT SITE N.W. CORNER OF
SEC. 24 T 42N R 19W

TWP ? AREA & DIMENS

GEN LOC STATUS

Name Origin & Remarks:

Sigalla 1/24/4

T49-R20

6.

19

NAME RUSTY BROOK (stream) CO CARLTON

CARLTON CO. TEXT MATTER P.22

PRON _____ REF WINCHELL GEOL OF MINN. V.4
(page)

OTHER NAMES _____

SOURCE COUNTY CARLTON MOUTH COUNTY CARLTON MILES _____

SOURCE 9 SEC 9 T 49 R 20 TWP 9

DIRECTION & AREA DRAINED _____

MOUTH HASTY BROOK SEC 5 T 49 R 20 TWP 9

Name Origin & Remarks:

19

Ingallo 10/20/41

5.

NAME V. V. CO CARLTON

(lake)

Handschu's

PRON REF 1935 CO. MAP

(page)

OTHER NAMES

EXACT SITE Sec. 15, 16. T 49 R 20

TWP RED. CLOVER AREA & DIMENS

GEN LOC 2 1/2 miles North of bromwell village STATUS

Name Origin & Remark:

1/16/41 F. Bienappfl

5.

NAME ? (lake) CO CARLTON

PRON _____ REF WINDHELL GEOLOG MINN-V-H
(page)

OTHER NAMES _____

EXACT SITE SEC-16 T 49N R 20W

TWP ? AREA & DIMENS _____

GEN LOC _____ STATUS _____

Name Origin & Remarks:

Ingalls 10/24/41

5.

NAME 2 1 (lake) CO CARLTON

PRON _____ REF 1940 ATLAS OF MINN. HWYS. (page) 9

OTHER NAMES _____

EXACT SITE SW 1/4 of sec 18 T 49 R 20

TWP Red Clover ? AREA & DIMENS small

GEN about 3/4 miles NW.
LOC of CROWNELL village STATUS _____

Name Origin
& Remarks:

10/8-41 Zastrow

5.

110

NAME Unnamed lake CO Carlton
(lake)IRON _____ REF M^cCauley map Carlton 1
(page)

OTHER NAMES _____

EXACT SITE Sec. 32 T 49 N R 20 WTWP Red Clover AREA & DIMENS _____GEN LOC _____ STATUS Yes Not MeandName Origin
& Remark:

Co. map, 1935: Unnamed.

5.

NAME 2 (lake) CO CARLTON

PRON _____ REF 1940 ATLAS OF MINN. HWYS (page) 9

OTHER NAMES _____

EXACT SITE see 33 T 49 R 20

TWP _____ AREA & DIMENS _____

GEN part of lake lies in N. part
LOC of CROMWELL Village STATUS _____


Name Origin
& Remarks:

10/8-41 gastrow

T49-R21

Miscellane

REFERENCES



Druffmiers

MFP-1

INDIVIDUAL WORK REPORT

2792-46644

Name Fuller, Lillian

Address 1792 Blair St.

Identification number

Payroll Period Aug. 16 To Aug. 31, 1938

Project No. 6508

Date	STATEMENT OF HOURS WORKED				Total Hours	WORK FINISHED DURING PERIOD
	A.M.		P.M.			
Aug. 16	9:00	To 12:00	1:00	To 5:00	7	
" 17	8:00	To 11:00	1:30	To 4:20	6	
" 18	8:20	To 11:30	2:00	To 5:00	6	
" 22	10:00	To 1:00	2:00	To 5:00	6	
" 23	8:20	To 12:00	2:00	To 4:20	6	
" 24	9:00	To 12:00	1:00	To 4:00	6	
" 25	8:30	To 11:30	2:00	To 5:00	6	WORK IN PROGRESS AT TIME OF REPORT
" 29	8:30	To 12:00	1:00	To 3:30	6	
" 30	8:00	To 11:30		To	3 1/2	
		To		To		
		To		To		
		To		To		
		To		To		
Total Hours					52 1/2	

I hereby certify I have worked the days and hours indicated above at the occupation to which assigned.

Approved

Lucile Druffmiers
Supervisor

Signed

Lillian Fuller

6.

STREAM

THRU
SOURCE
COUNTY

Carlton

SOUTH
COUNTY

NAME

HORN River

REF

Mims by Counties 1918

31
(page)

FROM

MILES

OTHER
NALES

SOURCE

SEC

T

R

TWP

DIRECTION &
AREA DRAINED

MOUTH

SEC

T

R

TWP

Description &
Name Origin

W. Steenard

4. VILLAGE Co [Carlton]

NAME Holyoke REF Holt Am. Place Names 80
(page)

FROM Holy Oak PO
DIST

OTHER
NAMES

EXACT
SITE T R TWP

GEN FIRST
LOC SETTLED

PLAT INCORP
Description &
Name Origin

W. L. Kewen 3/5

4.

VILLAGE

Co

[Carlton]

NAME

Holyoke

REF

G. N. Ry. Across America 1917 41
(page)

PROB

PO

DIST

OTHER

NALES

EXACT

SITE

T

R

TWP

GEN

LOC

on G. N. Ry. 30 mi. from Duluth

FIRST


SETTLED

PLAT

LACCRP

Description &

Name Origin


 3/18

5.

LAKE

Co.

Carlton

NAME

Moose lake

REF

Schwartz, Highway No. 1
(page) 56

PRON

STATUS

OTHER
NAMESEXACT
SITE

T 46 N R 20 W

AREA &
DIMENS

TWP

GEN
LOCDescription &
Name OriginJust south of Moose Lake village, which is on the N.P.
and Soo Rys., also on Highway No. 1.

RR Pool

4.

VILLAGE

Co

Carlton

NAME

Moose Lake

REF

Schwartz, Highway No 1
(page) 56

PRON

PO

HIST

OTHER

CO

NAMES

ST?

EXACT

SITE

T 46 N R 20 W TWP

GEN

LOC

On the N.P. and Soo Line Rys.
Also on Highway No 1.

FIRST

SETTLED

PLAT

INCRP

Description &
Name Origin

Entirely destroyed by forest fire in Oct., 1918, in which many people lost their lives. Town was promptly rebuilt.

R.B. Poble

4.

VILLAGE

Co Carlton

NAME Moose Lake

REF Minn. by Counties ¹⁹¹⁸

32
(page)

PROG

PO
MIST

OTHER
TALKS

EXACT
SITE

T

R

TWP

GEN
LOC

FIRST
SETTLED

PLAT
Description &
Name Origin

INCORP

W. Keenan

VILLAGE

Co

[Carlton]

NAME MOOSE LAKE STATION REF Dixturnell great lakes

(page) - 148

PO

MIST

PROB

OTHER

NALES

EXACT

SITE

T

R

TWP

GEN

LOC

45 mi from Duluth

FIRST

SETTLED

PLAT

LCCRP

Description &

Name Origin

On Lake Superior & Mississippi Ry.Maurice Aldrich $\frac{4}{10}$

9. PARK

State Park

Co Carlton

NAME

Jay Cooke State Park

REL

Schwartz, Highway No. 1
(page) 58

PROP

AREA &
DIMENS

3000 acres

OTHER

NALES

EST

EXACT

SITE

T 48 N. R 16 W T1P

GEN

LOC

Description &

Name Origin

along both sides of the St. Louis river, extending from
Thomson to Fond du Lac.

Named in honor of Jay Cooke, a pioneer in railroad building. 2350 acres were donated to the state by the

Cooke heirs and others have since made additions.

The park is a game refuge, but fishing is permitted.

Camp sites are numerous and are kept in condition by the state.

R.P. Poole

6.

STREAM

THRU
SOURCE
COUNTY

Carlton

SOUTH
COUNTY

NAME

Kettle River

REF

Minn. by Counties 1918

31
(page)

FROM

MILES

OTHER
NAMES

SOURCE

SEC

T

R

TWP

DIRECTION &
AREA DRAINED

MOUTH

SEC

T

R

TWP

Description &
Name Origin

W. Keenan

VILLAGE

Co

[Carlton]

NAME KETTLE RIVER

REF

Disturnell great lakes

(page)

148

PROB

PO

MIST

OTHER

NALES

EXACT

SITE

T

R

TWP

GEN

LOC

60 miles from Duluth

FIRST

SETTLED

PLAT

Description &

Name Origin

INCORP

On Lake Superior & Missisippic Ry.

Maurice Aldrich

4/11/40

6.

STREAM

THRU
SOURCE
COUNTY

Carlton

SOUTH
COUNTY

NAME

Moose River

REF

Miner by Counties 1918

31
(page)

FROM

MILES

OTHER
NALES

SOURCE

SEC

T

R

TWP

DIRECTION &
AREA DRAINED

MOUTH

SEC

T

R

TWP

Description &
Name Origin

W. Keenan

5.

NAME

Lake 20

(lake)

CO

Carlton

Depr. Conservation Order #902

PRON

REF

St. P. Dispatch Sept. 11, 1940

(Page)

OTHER

NAMES

EXACT

SITE

Sec. 17

T

48

R

18

AREA &

DIMENS

TWP

GEN

LOC

STATUS

Name Origin

& Remarks:

VILLAGE

Co

[Carlton]

NAME

MAHTOWA

REF

Holt, Am Place Names

109

(page)

PRON

Rhymes with "Bah, No straw"

PO

HIST

OTHER

NAMES

EXACT

SITE

T

R

TWP

GEN

LOC

FIRST

SETTLED

PLAT

Description &

Name Origin

INCORP

H. K. Kerna 3/5

4.

VILLAGE

Co

Carlton

NAME

Mahtowa

REF

Schwartz, Highway No. 1
(page) - 58

PRON

PO

HIST

OTHER

CO

NAMES

ST?

EXACT

SITE

T

47 N

R

19 W

TWP

GEN

On the N.P. Ry., also Highway No. 1,

FIRST

LOC

6 mi. N.E. of Barnum.

SETTLED

PLAT

INCORP

Description &
Name Origin

Mahtowa is an Ojibway Indian word

meaning bear.

Elevation 1152 ft.

R.R. Poole

4. VILLAGE _____ Co _____ [Carlton] _____
 NAME MAHTOWA _____ REF _____ Williamson names from
 _____ Dakota _____ 107
 _____ (page) _____
 FROM _____ PO _____
 _____ HIST _____
 OTHER _____
 NAMES _____
 EXACT _____
 SITE _____ T _____ R _____ TWP _____
 GEN _____ FIRST _____
 LOC North of Hinckley _____ SETTLED _____
 PLAT _____ INCORP _____
 Description Name Origin means "mato grizzly bear; wau, one;
 Name of a Station on Duluth Railway, north
 of Hinckley.

Feb-23-40

BY Reuben Johnson

4.

VILLAGE

Co CARLTON COUNTYNAME MAHTOWA REF GANNETT, PLACE NAMES 169
(page)PROM PO
HISTOTHER
NAMESEXACT
SITE T R TWPGEN
LOC FIRST
SETTLEDPLAT I. CONF

Description &

Name Origin NAMED FROM THE INDIAN WORD MEANING, "GRASS LAND."

2-29-40

Edward Mason

VILLAGE

Co

[Carlton]

NAME

NEMADJEE

REF

Hall, Am. Place Names 178

(page)

PRON

Rhymes with "thorn badger"

PO

HIST

OTHER
NAMESEXACT
SITE

T

R

TRF

GEN
LOC

FIRST

SETTLED

PLAT

I. CORP

Description &
Name Origin

Badger refers to uniforms with lots of decorations.

W. Keenan 3/5

G.

STREAM

THRU
SOURCE
COUNTY

Carlton

SOUTH
COUNTY

NAME

NEMAJI

REF

Min. by Counties 1918

31
(page)

FROM

MILES

OTHER

NALES

SOURCE

SEC

T

R

TWP

DIRECTION &
AREA DRAINED

MOUTH

SEC

T

R

TWP

Description &
Name Origin

H. L. Keenan

4.

VILLAGE

Co

Carlton

NAME

Barnum

REF

Schwartz, Highway No.
(page) 58

PRON

PO

HIST

OTHER

CO

NAMES

ST?

EXACT

SITE

T 46 N R 20 W TWP

GEN

On N.P. Ry., also Highway No. 1,

FIRST

LOC

4 1/2 mi. N.E. of Moore Lake

SETTLED

PLAT

INCRP

Description &
Name Origin

Elevation 1102

R B Poole

VILLAGE

Co CarltonNAME BARNUMREF Min. by Counties

1918

32
(page)

PROG

PO
DISTOTHER
TALSEXACT
SITE

T

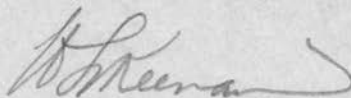
R

TWP

GEN
LOCFIRST
SETTLED

PLAT

I. CCRP

Description &
Name Origin


4.

VILLAGE

Co. CARLTON COUNTYNAME BARNUMREF GANNETT PLACE NAMES 35
(page)

PROB

PO
HISTOTHER
NAMESEXACT
SITE

T

R

TWP

GEN
LOCFIRST
SETTLED

PLAT

IN CORP

Description &

Name Origin

NAMES FOR PAYMASTER ON ST PAUL AND DULUTH R.R.

2-27-40

Edward Johnson

4.

VILLAGE

Co

Carlton

NAME

Carlton

REF

Schwartz, Highway No. 1
(page) 58

PRON

PO
HISTOTHER
NAMESCO
ST?

yes

EXACT
SITE

T

48 N.

R

?

TWP

GEN
LOC

On the N.P. and G.N. Rys.

FIRST
SETTLEDOn Highway No. 1, 22 miles
from Duluth.

PLAT

INCORP

Description &
Name OriginSeveral lines of the Northern Pacific and
Great Northern radiate from here.

R.B. Paole

4.

VILLAGE

Co CARLTONNAME CARLTONREF N.P. Directory 1883-84
(page) 318

PROB

PO
HISTOTHER
NAMESEXACT
SITE

T

R

TWP

GEN
LOCTo on the Wisconsin division of the
Northern Pacific railroad, 31 miles by
rail from Duluth.FIRST
SETTLED

PLAT

II CORP

Description &

Name Origin

3-18-40

Ed. Hanson.

4.

VILLAGE

Co Carlton

NAME CARLTON

REF Minn By Counties

1918

32
(page)

PROG

PO
DIST

OTHER
TALLES

COUNTY
SEAT

yes May 23, 1857

EXACT
SITE

T

R

TWP

GEN
LOC

FIRST
SETTLED

PLAT
Description &
Name Origin

INCORP

H. Keenan

4.

VILLAGE

Co CARLTON COUNTY

NAME CARLTON REF GANNETT, PLACE NAMES 62
(page)

PROB PO
HIST

OTHER NAMES _____

EXACT SITE T R TR

GEN LOC FIRST SETTLED

PLAT INCORP

Description & Name Origin NAMED FOR ONE OF THE FIRST REPRESENTATIVES IN THE LEGISLATURE OF THE DISTRICT.

2-27-40

Edward J. Moran

4.

VILLAGE

Co

[Carlton]

NAME

Cloquet

REF

Holt Am. Place Names

50

(page)

FROM

Rhymes with Croquet
accent on 2nd syllable

PO

HIST

OTHER

NAMES

EXACT

SITE

T

R

TW

GEN

LOC

FIRST

SETTLED

PLAT

INCORP

Description &

Name Origin

Unanimous local agreement on this

B. L. Keenan 3/5

4.

VILLAGE

Co CARLTON COUNTYNAME CLOQUET REF GANNETT, PLACE NAMES 76th
(page)PROM PO
MISTOTHER
NAMES _____EXACT
SITE _____ T _____ R _____ TWP _____GEN
LOC _____ FIRST
SETTLED _____

PLAT _____ I. CORP _____

Description &

Name Origin SO NAMED FROM THE MILLS THEREFRENCH WORD MEANING "SOUND OF THE MILLS"

2-27-40

Edward Thomas

USED

3.

CITY

Co

Carlton

NAME

Cloquet

REF

Minn by Counties

1918

32
(page)

PRON

BECAME
CO SEAT

OTHER
NAMES

LT

LG

GEN
LOC

FIRST
SETTLED

7

PLAT

INCORP

CHART

Description &
Name Origin

H. Keenan

4.

VILLAGE

Co

Carlton

NAME

Cloquet

REF

Schwartz, Highway No. 1.
(page) *56*

PRON

PO

HIST

OTHER

NAMES

CO

ST?

EXACT

SITE

T

R

TWP

GEN

LOC

FIRST

SETTLED

PLAT

INCORP

Description &
Name Origin

*Was practically destroyed by a forest fire
in Oct., 1918, in which many lives were lost.*

R B Paal

VILLAGE

Co [Carlton]

NAME Cloquet

REF G.N.Ry. Across America 1917 31
(page)

PROG

PO
MIST

OTHER

NALES

EXACT

SITE

T

R

TWP

GEN

LOC

on G.N.Ry. 41 mi. from Duluth

FIRST
SETTLED

PLAT

INCORP

Description &

Name Origin

An important lumbering center

W. Keenan 3/15

VILLAGE

Co CarltonNAME CromwellREF Min. by Counties ¹⁹¹⁸32
(page)

PROB

PO
MISTOTHER
NALESEXACT
SITE

T

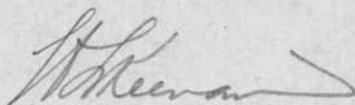
R

TWP

GEN
LOCFIRST
SETTLED

PLAT

INCORP

Description &
Name Origin

6.

STREAM

Thru
SOURCE
COUNTY

Carlton

SOUTH
COUNTY

NAME

St. Louis River

REF

Minn by Counties 1918

31+32
(page)

FROM

MILES

OTHER
NALES

SOURCE

SEC

T

R

TWP

DIRECTION &
AREA DRAINED

SOUTH

SEC

T

R

TWP

Description &
Name Origin

The course of the St. Louis river was changed
at Thomson

W. Keenan

4.

VILLAGE

Co

Carlton

NAME

SCANLON

REF

Minn. by Counties

1918

32
(page)

PROG

PO

MIST

OTHER

VALUES

EXACT

SITE

T

R

TWP

GEN

LOC

FIRST

SETTLED

PLAT

INCORP

Description &

Name Origin

W. Sheenan

4.

VILLAGE

Co Carlton

NAME

Thomson

REF

Schwartz, Highway No. 1.
(page) 58

PRON

PO
HIST

OTHER
NAMES

CO
ST?

EXACT
SITE

T 48N R ? TWP

GEN

On the St. Louis river,

FIRST
SETTLED

LOC

About 2 mi. east of Carlton

PLAT

INCORP

Description &
Name Origin

R. B. Poole

VILLAGE

Co

[Carlton]

NAME

THOMSON

REF

Disturnell great lakes

(page)

148

PROB

PO

MIST

OTHER

NALES

EXACT

SITE

T

R

TWP

GEN

LOC

23 mi from Duluth

FIRST

SETTLED

PLAT

LACRP

Description &

Name Origin

On Lake Superior & Mississippi Ry.
Northern Pacific terminal there.

4-11-40 Maurice Aldrich

4.

VILLAGE

Co

[Carlton]

NAME

Thomson

REF

Halls Journal 1880

11
(page)

PROM

PO
DISTOTHER
NAMESEXACT
SITE

T

R

TRF

GEN
LOC

On N.P. and St. Paul + Duluth R.R.

FIRST
SETTLED

PLAT

INCORP

Description &
Name Origin

W. S. Keena → 3/13

4.

VILLAGE

Co Carlton

NAME Thomson

REF Minn. by Counties

1918

32
(page)

PROB PO
MIST

OTHER
NALES

EXACT
SITE

T

R

TWP

GEN
LOC

FIRST
SETTLED

PLAT
Description &
Name Origin

INCORP

W. Keenan

4.

VILLAGE

Co

Carlton
Bd. of Immigration,

NAME

Thomson

REF

Minn. 1885

99

(page)

PROB

PO

HIST

Co

OTHER

NAMES

Sear. - Yes -

EXACT

SITE

T

R

TWP

GEN

LOC

FIRST

SETTLED

PLAT

Description &

Name Origin

INCORP

Incorporated
3/18/40

