



[Minnesota Geographic Board.
Records.](#)

Copyright Notice:

This material may be protected by copyright law (U.S. Code, Title 17). Researchers are liable for any infringement. For more information, visit www.mnhs.org/copyright.

CHISAGO COUNTY

Finished File

Approved name

Name in use

Alexis Lake

Pronunciation

Feature named

Lake

County

Chisago

Location

T. 36 N., R. 22 W., secs. 5, 8.

Fish Lake Township

Names

Comments

Upham, 110: Alexis Lake. Named for John P. Alexis, a pioneer settler.

Short: Unnamed

Co. Atlas, 1888: Unnamed.

McCauley: Alexis Lake. Wet. Not meandered.

Approved name

Name in use Almelund

Pronunciation

Feature named

Village

County

Chisago

Location

T.35 N.,R.20 W.,sec.25.

Amador Township

Names

Comments

Upham, 108; Almelund. Founded about 1887. A hamlet. Means in Swedish Elm Valley. Named for its first postmaster, Almquist, whose name means an elm twig or branch.

Short: Almelund.

P.O. Co. Map 869; Almelund. sec.25

Co. Map, 1912; Almelund.

Minn. Comm. Directory, 1937-38: Almelund. P.O. Center City.
7 mi. North of Center City.

Co. Atlas, 1914; Almelund.

Minn. Platbook, 1916; Almelund.

McCauley; Almelund.

Co. Map, 1920; Almelund

Approved name

Name in use

Amador Township

Pronunciation

Feature named

Township

County

Chisago

Location

T 35,36 N.,R 19, 20 W.

Names

Comments

Upham, 108; Amador Township. First settled 1846. Organized 1858. A Spanish name meaning a lover or sweetheart. So named by settlers of the twp. who had visited the county and village of that name in central California.

Andreas; Amador Township.

Folsom, 308; Amador Township. First settled 1864. Organized 1858.

Winchell,2; pl. 451 Amador Township

Short; Amador Township.

Co. Atlas, 1888; Amador Township.

Minn. Platbook, 1916; Amador Township.

Approved name

Name in use

Andrews Beach

Pronunciation

Feature named

~~Beach~~

County

Chisago

Location

T.34 N., R.20 W., sec.34.

Chisago Lake Township

Names

Comments

McCauley; Not shown.

Co. Atlas, 1914; Andrews Beach.

Approved name

Name in use

Angle Rock

Pronunciation

Feature named

Rock

County

Chisago

Location

Names

Comments

Schwartz, Highway 1, 49: In the gorge of the St. Croix River in Interstate Park, near Taylor's Falls. The rock is in the angle where the river makes an abrupt right angle turn.

McCauley: Not shown.

Approved name

Name in use Ashton Lake

Pronunciation

Area: 23 acres

Feature named Lake

County Chisago

Location T.33 N.,R.21 W.,secs.20,29

Names**Comments**

Approved name

Name in use

Asp Lake

Pronunciation

Feature named

Lake

County

Chisago

Location

T.36 N., R.22 W., sec.21; N.W. $\frac{1}{4}$

Fish Lake Township

Names

Comments

Upham, 111: Asp Lake. Has Aspen groves.

Short: Asp Lake

McCauley: Asp Lake. Wet. Not meandered.

Co. Atlas, 1888: Asp Lake.

Baker's Falls: see Taylors Falls, Chisago County

Approved name

Name in use

Big Bend

Pronunciation

Feature named

Bend

County

Chisago

Location

T.36 N., R.20 W.

Names

Comments

Schwartz, Geol Mpls. St. Paul Area, 69: "Elftman noted that the upper St. Croix Valley was essentially preglacial. The preglacial portion ends at Big Bend in Chisago County near Sunrise."

Approved name

Name in use Birch Lake

Pronunciation

Area: 65 acres

Feature named Lake

County Chisago

Location T.33 N.,R.20,21 W.,secs.31;36

| Names | Comments |
|-------|----------|
| | |

Approved name

Name in use Blooms Lake

Pronunciation

Feature named Lake

County Chisago

Location T.33 N.,R.19 W.,sec.6,7. Franconia Township.

| Names | Comments |
|--------------|---|
| Bloom's Lake | <p>Upham,111: Bloom's Lake. Named for Gustaf Bloom, from Sweden, whose son David Bloom, has been since 1909 County Register of Deeds.</p> <p>Co.map,1920: Bloom's Lake.</p> <p>Andreas: Blooms Lake.</p> <p>Lake Gaz: Blooms. 240.93 acres.</p> <p>Winchell,2:pl.45: Unnamed.</p> <p>Short: Blooms Lake.</p> <p>McCauley: Blooms Lake. Wet. Meandered.</p> <p>Co.atlas,1888: Bloom's Lake.</p> <p>Co.atlas,1914: Blooms Lake.</p> <p>Minn.Platbook,1916: Blooms Lake.</p> |

Boos Lake: see Kroons Lake, Chisago County.

Approved name

Name in use

Branch Township

Pronunciation

Feature named

Township

County

Chisago

Location

T.35 N.,R.21 W.

Names
North Branch Township

Comments

Upham, 108: Branch Township. Organized 1872. Named from the North Branch of Sunrise river. Was set off from Sunrise and organized in 1872.

Winchell, 2: pl. 45: Branch Township.

Short: Branch Township.

McCauley: Branch Township.

Co. Atlas, 1888: North Branch Township.

Minn. Platbook, 1916: Branch Township.

Approved name

Name in use

Center City

Pronunciation

Feature named

Village

County

Chisago

Location

T 34 N., R 20 W., sec. 27, 34, 35.

Chisago Lake Township

Names

Centre City

Comments

Upham, 108: Center City. County seat since 1875. Platted in May 1857. ↑

Its Name refers to its central position, between Chisago City and Taylor's Falls.

Short: Center City.

P.O. Co. Map 869: Center City.

Neill, Wash. Co., 302: Centre City. Became Co. seat 1875. First settled 1855. Platted May, 1857.

Andreas: Center City.

Winchell, 2: pl. 45: Center City.

Folsom, 312: First settled 1851. Platted May, 1857. p. 307: Co. seat in Jan. 1876.

Walker, Village Laws, 110: Center City. Incorp. Nov. 10, 1903; Mar. 16, 1915. Sep. from Twp.

St. Paul Dispatch, Nov. 29, 1875; p. 2, c. 3: Co. seat of Chisago Co. has been removed from Chisago City to Centre City in obedience to the decision of the late election.

(OVER)

McCauley: Center City . On N.P.r.r.

Minn. Platbook, 1916: Center City. On St. Paul and Duluth r.r.

Co. Atlas, 1888: Center City.

Co. Atlas, 1914: Center City.

Centre City: see Center City, Chisago County

Approved name Name in use Chain Lake

Pronunciation

Feature named Lake County Chisago

Location T.35,36 N.,R.21 W.,sec.5,6;31,32. Branch, Harris Townships.

Names
Long Lake

Comments

Upham,111: Chain Lake, named for its form or outline, and for the small lakes connected with it southward in a chainlike series.

McCauley: Chain Lake. Wet. Meandered.

Lake Gaz: Chain. 108.33 acres.

Short: Chain Lake.

Winchell,2:pl.45: Long Lake.

Andreas: Unnamed.

Co.map,1920: Chain Lake.

Co.atlas,1888: Chain Lake.

Approved name

Name in use Chippewa

Pronunciation

Feature named

Village

County

Chisago

Location

T.36 N.,R.21 W.,sec.2.

Sunrise Township

Names

Comments

Folsom, 329: Chippewa. Platted March,1856.

Chisago: see Chisago City, Chisago County

Approved name

Name in use

Chisago Beach

Pronunciation

Feature named

Beach

County

Chicago

Location

T.33 N.,R.20 W.,sec.5.

Chisago Lake Township

Names

Comments

McCauley: Not shown
Co. Atlas, 1914: Chicago Beach.

Approved name

Name in use Chisago City

Pronunciation

Feature named Village

County Chisago

Location T.33 N.,R.20,21 W.,sec.5,6,7;1,121

Wyoming Township

Names

Chisago

Comments

Upham, 108: Chisago City. Platted in 1855. Named from the Lake.

Short: Chisago City.

Andreas: Chisago City.

Folsom, 307: Chisago City. Made Co. seat in 1861.

Neill, Wash.Co.,302: Chisago City. Co. seat moved here from Taylor's Falls 1865. Remained Co. seat till 1875, when it was removed to Center City.

St. Paul Dispatch, Nov,15,1875,p.2,c.2.: Co. seat removed to Center City.

Stillwater Messenger, Nov.14,1865,p.3,c.2: Co. seat removed here from Taylor's Falls.

Walker, Village Laws,110: Chisago City incorp. Aug.10,1906. Sept. from Twp. Oct.1,1906.

McCauley: Chisago City.

Minn. Platbook, 1916: Chisago. On N.P.r.r.

(OVER)

Co. Atlas, 1888; Chisago, On St. Paul and Duluth r.r.

Co. Atlas, 1914; Chisago City.

Approved name

Name in use Chisago Lake

Pronunciation

Area: 930 acres

Feature named Lake. Meandered.

County Chisago

Location T.33 N.,R.20 W.,secs.5-9,16-18

| Names | Comments |
|-------|--|
| | Gaz. Lakes, 35: Chisago Lake, T. 33, 34, R. 20. Area:3997.02 acres |

Approved name

Name in use Chisago Lake (P.O.)

Pronunciation

Feature named

P.O.

County Chisago

Location

T.34 N.,R.20 W.,sec.26.

Chisago Lake Township

Names

Comments

Andreas; Chisago Lake P.O. About 1 mile east of Center City.

Approved name

Name in use Chisago Lake Township

Pronunciation

Feature named

Township

County

Chisago

Location

T.33,34 N.,R.20 W.

Names

Comments

Upham, 108: Chisago Lake Township. First settled 1851.
Organized 1858. Named for the beautiful lake.
Short: Chisago Lake Township.
Andreas: Chisago Lake Township.
Winchell, 2: pl. 45: Chisago Lake Township.
McCauley: Chisago Lake Township.
Minn. Platbook, 1916: Chisago Lake Township.
Co. Atlas, 1888; 1914: Chisago Lake Township.

Clay Lake: see Jonason Lake, Chisago County

Approved name

Name in use Colby Lake

Pronunciation

Feature named Lake

County Chisago

Location T.34 N., R.19 W., sec.23.

Shafer Township

Names

Comments

Upham, 111: Colby Lake. Named for an early farmer who came from the eastern states.

USGS, St. Croix Quad: Colby Lake.

Lake Gaz: Colby, 105.40 Acres.

Short Map: Colby Lake.

Co. Map, 1912: Colby Lake.

McCauley: Colby Lake. Wet. Meandered.

Minn. Platbook, 1916: Colby Lake.

Co. Atlas, 1888; 1914: Colby Lake.

Approved name

Name in use

CColeens Lake

Pronunciation

Feature named

Lake

County

Chisago

Location

T.33 N.,R.19 W.,sec.7,18.

Franconia Township

Names

Colleens Lake

Comments

Co. Atlas, 1888: Unnamed.

Co. Map, 1920: Unnamed.

Andreas: Unnamed.

Short: Coleens Lake.

Winchell, 2: pl. 45: Unnamed.

McCauley: Colleens Lake. Wet. Meandered.

Lake Gaz: Coleens. 144.50 Acres.

Colleens Lake: see Coleens Lake, Chisago County

Approved name
Name in use Comfort, Lake

Pronunciation

Feature named Lake County Chisago

Location T.33 N., R. 21 W., sec.22 & 27. Wyoming Township

Names

The Doctor's Lake
Comfort Lake

Comments

Upham, 111: Lake Comfort or the Doctor's Lake. Bears the name of Dr. John W. Comfort, a physician who lived there.
Short: Comfort Lake.
Co. Map, 1920: Lake Comfort.
Co. Map, 1912: Lake Comfort.
McCauley: Comfort Lake. Wet. Not meandered.
Co. Atlas, 1888: Lake Comfort.

Approved name

Name in use

Currie Beach

Pronunciation

Feature named

Beach

County

Chisago

Location

T.34 N.,R.20 W.,sec.32,33.

Names

Comments

McCauley: Not shown.

Co. Atlas, 1914: Currie Beach.

Minn. Platbook, 1916: Currie Beach. On Chisago Lake.

Approved name

Name in use

Dale

Pronunciation

Feature named

Village

County

Chisago

Location

T.36 N., R.22 W., sec.17.

Fish Lake Township

Names

Comments

McCauley: Dale.

Approved name

Name in use

Dalstrop

Pronunciation

Feature named

Village

County

Chisago

Location

T.36 N.,R.22 W.,sec.7.

Fish Lake Township

Names

Comments

McCauley; Not shown.

Short; Dalstrop.

Minn. Platbook, 1916; Dalstrop.

Approved name

Name in use

Danewood

Pronunciation

Feature named

P.O.

County

Chisago

Location

T.37 N.,R.22 W.

Nessel Township

Names

Comments

McCauley; Not shown.

Co. Map, 1920: Danewood.

Minn. Platbook, 1916: Danewood . sec.4.

Co. Atlas, 1888: Danewood P.O. sec.5.

Approved name

Name in use

Death Rock

Pronunciation

Feature named

Rock

County

Chisago

Location

Names

Comments

Upham, 110: Death Rock. Near Taylor's Falls in St. Croix River. Falsom wrote: "The falls were once far more conspicuous than they are now, owing to the fact that a large rock rose above the water at the ordinary stage, around which the crowded waters roared and swirled. That rock, never visible in the later days was called Death Rock because three helpless ~~Marines~~ in a skiff were hurled against it by the swift current and drowned."

McCauley: Not shown.

Approved name

Name in use

Deer Garden

Pronunciation

Feature named

Village

County

Chisago

Location

T.33 N.,R.21 W.,sec.1.

Wyoming Township

Names

Comments

McCauley; Not shown.

Folsom,352; Deer Garden.secs.1,12. Platted Oct.,1856.

Winchell,2;pl.45; Deer Garden. sec.6.

Co. Atlas, 1888;1914; Deer Garden. On St.Paul & Duluth r.r.

Approved name

Name in use Devil's Chair

Pronunciation

Feature named Rock

County Chisago

Location T.34 N.,R.18,19 W.

Names

Comments

Flandrau, Minnesota, 247: Devil's Chair. At the Dalles of the St. Croix at Taylor's Falls.

Approved name

Name in use

Dobney Rapids

Pronunciation

Feature named

Rapids

County

Chisago

Location

St. Croix River, T.34 N.,R.18 W.,sec.2.

Names

Comments

Wenchell,2:pl.45: Dobney Rapids.

Doctor's Lake: see Comfort Lake, Chisago County

Approved name

Name in use

Drontheim

Pronunciation

Feature named

Village

County

Chisago

Location

T.36 N.,R.20 W.,sec.1.

Sunrise Township

Names

Comments

Folsom,329: Drontheim. Platted 1856.

Approved name

Name in use

Duck Lake

Pronunciation

Feature named

Lake

County

Chisago

Location

T.33 N.,R.19 W.,sec.19.

Franconia Township

Names

Little Duck Lake

Comments

for Upham, 111: Little Duck Lake. Name scarcely needs explanation ^{from} its derivation.

Co. Map, 1920: Duck Lake.

Auto Club Map, 1928: Duck Lake.

Short: Duck Lake.

McCauley: Duck Lake. Wet. Not meandered.

Co. Atlas, 1888; 1914: Duck Lake.

Approved name

Name in use

Ellen Lake

Pronunciation

Feature named

Lake

County

Chisago

Location

T.33 N.,R.21 W.,sec.12.

Wyoming Township

Names

Comments

Upham,111: Ellen Lake. Commemorative of an early pioneer, but inquiries have failed to supply her surname.

McCauley: Unnamed. Wet. Not meandered. In Chisago City.

Co.Map,1920: Ellen Lake.

Co. Atlas,1888: Ellen Lake.

Approved name

Name in use Emily Lake

Pronunciation

Area: 19 acres

Feature named Lake

County Chisago

Location T.33 N.,R.21 W.,sec. WC 12

| Names | Comments |
|-------|----------|
| | |

Approved name

Name in use

First Lake

Pronunciation

Feature named

Lake

County

Chisago

Location

T.³³~~33~~ N., R. 20 W., sec. 34.

Chisago Lake Township

Names

Comments

Upham, 112: First Lake. First in a series from E, to W. in secs. 34 to 32.

McCauley: First Lake. Wet. Not meandered.

Minn. Platbook, 1917: First Lake.

Co. Atlas, 1888; 1914: First Lake.

Short: First Lake.

Co. Map, 1920: First Lake.

Approved name

Name in use

Fish Lake

Pronunciation

Feature named

Lake

County

Chisago

Location

T.36 N.,R.22 W.,secs.25,26.

Fish Lake Township

Names

Comments

Upham, 108; Fish Lake. Translation from the Ojibway Name.

Winchell, 2; pl 45; Fish Lake.

Short Map; Fish Lake.

Eddy (5-8-39); Fish Lake. 333.4 acres. Max. depth 42' 8-63.

Outlet to Goose Creek. Inlet, Creek from Horseshoe Lake.

Lake Gaz; Fish. 333.43 Acres.

McCauley; Fish Lake. Wet. Meandered.

Minn. Platbook, 1916; Fish Lake.

Co. Atlas, 1888; 1914; Fish Lake.

Co. map, 1920; Fish Lake.

Andreas; Fish Lake

Approved name

Name in use

Fish Lake

Pronunciation

Feature named

Village

County

Chisago

Location

T.36 N.,R.22 W.,

Fish Lake Township

Names

Comments

Folsom,316: Fish Lake. P.O. established in 1868 with Benjamin Franklin as postmaster.

Approved name

Name in use

Fish Lake Township

Pronunciation

Feature named

Township

County

Chisago

Location

T.36 N.,R.22 W.

Names

Comments

Upham, 108; Fish Lake Township. Organized 1868. Named from its lake in sec.25. Formerly a part of Sunrise Township.
Folsom, 316; Fish Lake Township. Organized 1868.
Winchell, 2; pl. 45; Fish Lake Township.
Andreas; Fish Lake Township.
Short; Fish Lake Township.
McCauley; Fish Lake Township.
Co. Atlas, 1888; 1914; Fish Lake Township.

Approved name

Name in use Fourth Lake

Pronunciation

Area: 36 acres

Feature named Lake

County Chisago

Location T.33 N.,R.20 W.,secs.29,32

| Names | Comments |
|-------|----------|
| | |

Approved name

Name in use Franconia

Pronunciation

Feature named Village

County Chisago

Location T.33 N.,R.19 W.,sec.3. Franconia Township.

Names

Comments

Upham,108: Franconia. First settled and named by Ansel Smith, who came from Franconia N.H. The ancient name of a large district in Norway. Platted in 1858. Incorp. 1884.

Short: Franconia.

Neill, Washington Co.,313: In 1852 Henry and Leonard Day took claims adjoining Smith's.... Made plugs for making rafts for logs. From this Franconia acquired the nickname "Plugtown." Named Franconia in memory of Ansel Smith's daughter Frances, who had died a short time before. Name suggested by Mrs. William Kent.

Folsom,317: Smith named it for Franconia in the White Mountains.

Andreas: Franconia.

McCauley: Franconia.

Winchell,2:pl.45: Franconia.

Co.atlas, 1888;1914: Franconia.

Approved name
Pronunciation
Feature named Township County Chisago
Location T.33 N.,R.19,20 W.

Names

Comments

Upham,108: Franconia Township. Organized 1858. Named from the Village.
Andreas Atlas, 1874: Franconia Township.
Wenchell,2;pl.45: Franconia Township.
Folsom,317: Franconia Township. First settled in 1852. Organized 1858. Ansel Smith the 1st settler of the town and village, which he named for Franconia in the white mountains.
Short: Franconia Township.
McCauley: Franconia Township.
Minn. Platbook, 1916: Franconia Township.
Co. Atlas, 1888;1914: Franconia Township.

Approved name

Name in use Furuby

Pronunciation

Feature named

County Chisago

Location T.34 N.,R 20 W.,sec.14,s.e.

Chisago Lake *Township*

Names

Comments

Co. Map, 1920: Furuby.

Approved name

Name in use

Goose Lake

Pronunciation

Feature named

Lake

County

Chisago

Location

T.36,37 N.,R.22 W.,sec.34; 3,4,9,10,15.

Fish Lake & Nessel Twp.

Names

Comments

Upham,111; Goose Lake. Name scarcely needs explanation from its derivative.

Lake Gaz; Goose Lake, 754.20 acres.

Short Map; Goose Lake.

Co. Map,1920; Goose Lake.

Winchell,2;pl,45; Goose Lake.

Andreas; Goose Lake.

Eddy(5-8-39): Goose Lake(Lower South) 8-65, 754.200. Max.D.46'.
Outlet connects with North upper Goose Lake. No inlet.

Eddy(5-18-1939): Upper Goose Lake. 8-64. Max d.14' 754.2a.

Outlet connects with Lower Goose (8-65).

Minn. Platbook, 1916; Goose Lake.

McCauley; Goose Lake. Wet. Meandered.

Co. Atlas,1888;1914; Goose Lake.

Approved name

Name in use

Grass Lake

Pronunciation

Feature named

Lake

County

Chisago

Location

T.36 N., R.21 W., sec.10, s. $\frac{1}{2}$, sec.15, n. $\frac{1}{2}$.

Sunrise Township

Names

Comments

Upham, 111: Grass Lake. Name scarcely needs explanation for its derivative. It is shallow and having much marsh grass on its borders.

McCauley: Unnamed. Dry. Not meandered.

Co. Atlas, 1888: Grass Lake.

Approved name

Name in use

Green Lake

Pronunciation

Feature named

Lake

County

Chisago

Location

T. 33 N., R. 20, 21 W.

Chisago Lake and Wyoming Township

Names

Comments

Upham, 111, 112: Green Lake. Named for the clearness and beauty of its water, reflecting the verdure of the grass and trees on its banks.

Short: Green Lake.

Andreas: Green Lake.

Winchell, 2: pl, 45: Green Lake.

Eddy (5-2-39): Green Lake. 8-23. 2,014.93 acres. Max. ^{depth} D. 25'

McCauley: Green Lake. Wet. Meandered.

Minn. Platbook, 1916: Green Lake.

Co. Atlas, 1888, 1914: Green Lake.

Gaz. Lakes, 35: Green Lake. Area: 2014.93 acres.

Approved name

Name in use

Green Lake Beach

Pronunciation

Feature named

Beach

County

Chisago

Location

T.33 N.,R.21 W.,sec.12.

Wyoming Township

Names

Comments

McCauley: Not shown.
Co. Map, 1920: Green Lake Beach.
Co. Atlas, 1914: Green Lake Beach.

Approved name

Name in use

Harris

Pronunciation

Feature named

Village

County

Chisago

Location

T.36 N.,R.21 W.,sec.21,28.

Harris Township

Names

Comments

Upham, 108: Harris. *R.R.* Village. Named in honor of Philip S. Harris, a prominent officer *(of)* the St.P. & Duluth r.r. Platted in May, 1873. Incorp. in 1882.

Short: Harris.

P.O. Co. Map, ¹⁸⁹⁰1920; Harris.

Winchell, 2: pl. 45: Harris.

Andreas: Harris.

Folsom, 321: Harris. First settled 1870. Platted May, 1873. P.O. Established 1873. Named for Philip S. Harris.

Walker, Village Laws, 115: Incorp. July 22, 1884.

McCauley: Harris. On N.P.r.r.

Minn. Platbook, 1916: Harris.

Co. Atlas, 1888: Harris. On St. Paul & Duluth r.r.

Co. Atlas, 1914: Harris.

Co. map, 1920: Harris.

Approved name

Name in use

Harris Township

Pronunciation

Feature named Township

County

Chisago

Location T.36 N.,R.21 W.

Names

Comments

Upham,108; Harris Township. First settled in 1856. Platted in 1884. Named from its r.r. village.

Short; Harris Township.

Folsom,321; Harris Township. First settled in 1856. Organized 1884.

McCauley; Harris Township.

Minn. Platbook, 1916; Harris Township.

Co. Atlas, 1888;1914; Harris Township.

Approved name

Name in use

Hawkins Lake

Pronunciation

Feature named

Lake

County

Chisago

Location

T.33 N.,R.19 W., sec.17.

Franconia

Names

Comments

Co Atlas, 1888: Unnamed.

Co. Map, 1920: Unnamed.

Short: Unnamed.

USGS, St Croix Quad: Hawkins Lake.

McCauley: H Unnamed. Wet. Not meandered.

Hay Creek: see North Branch Sunrise River, Chisago and Isanti Counties

Approved name

Name in use

Heims Lake

Pronunciation

Feature named

Lake

County

Chisago

Location

T.33 N., R.21 W., sec.29,30,31,32.

Wyoming Township

Names

Heim's Lake

Comments

Upham, 111: Heim's Lake. Mostly drained. Received its name for families living there, especially for Conrad Heim, the pioneer.

Co. Map, 1920: Heims Lake.

Co. Map, 1912: Heims Lake.

Auto Club Map, 1928: Unnamed.

McCauley: Unnamed. Dry. Not meandered.

Co. Atlas, 1888: Heims Lake.

Approved name

Name in use Higgins Lake

Pronunciation

Feature named Lake

County Anoka, Chisago

Location T.32,33 N.,R.21,22 W.,sec.6;31;1;36.

Names

Comments

McCauley: Higgins Lake. Wet. Meandered.

Lake Gaz: Higgins. 98.42 acres. 14.50 in Chisago, 83.92 in Anoka

Co.map,1920: Higgins Lake.

Short: Higgins Lake.

Co.map,1912: Higgin's Lake.

Horse Shoe Lake: see Horseshoe Lake, Chisago County

Approved name

Name in use Horseshoe Lake

Pronunciation

Feature named Lake

County Chisago

Location T.36 N.,R.22 W.,sec.14,22,23,26. Fish Lake Township.

Names

Horse Shoe Lake

Comments

Upham,111: Horseshoe Lake. Named for its form.
 Winchell,2:pl.45: Horse Shoe Lake.
 Lake Gaz: Horseshoe. 219.61 acres.
 Andreas: Horseshoe Lake.
 Short: Horseshoe Lake.
 McCauley: Horseshoe Lake. Wet. Meandered.
 Eddy (5-8-39): Horseshoe Lake. 8-66. 219.6 acres. Max. depth
 23'. Outlet, creek to Fish Lake. Inlet, creek from Meander Lake.
 Co.atlas,1888: Unnamed.
 Co.map,1920: Horse Shoe Lake.
 Minn.Platabook,1916: Horse Shoe Lake or Horseshoe Lake.
 Co.atlas,1914: Horseshoe Lake.

Approved name

Name in use

Ice Lake

Pronunciation

Feature named

Lake

County

Chisago

Location

T.33 N.,R.19 W.,sec.30.

Franconia Township.

Names

Comments

Upham, 112: Ice Lake . Name scarcely needs explanation from its derivation.,

Auto Club Map, 1928: Unnamed.

Short: Ice Lake.

Co. Map, 1920: Ice Lake.

Co. Map, 1912: Ice Lake.

Co. Atlas, 1888; 1914: Ice Lake.

McCauley: Ice Lake. Wet. Not meandered.

Approved name

Name in use

Interstate Bridge

Pronunciation

Feature named

Bridge

County

Chisago

Location

T.34 N., R.18 W., sec.30.

Shafer Township

Names

Comments

McCauley: Interstate Bridge.

Upham, 110: Interstate Bridge.

Approved name

Name in use

Interstate Park

Pronunciation

Feature named

Park

County

Chisago

Location

T.34 N., R.19 W., sec.25, 26, 35, 36.

Shafer Township

Names

Interstate State Park

Comments

Upham, 112: Interstate Park. ~~Site. Town of Taylor's Falls.~~
Established by the two states of Minnesota and Wisconsin. The
Minnesota park being known as State Park of the Dalles of the
St. Croix q.v.

Short: Interstate State Park.

Minn. in 3 Centuries, 3:499.- gives ~~History~~.

Laws, 1905, p.537: Act approp. money for improvement & maintenance.

Laws, 1895, p.397: Act authorizing creation "The State Park of the
Dalles of the St. Croix."

McCaughey: Interstate State Park.

Approved name

Name in use

Island No. 1

Pronunciation

Feature named

Island

County

Chisago

Location

T.37 N.,R.22 W.,sec.16.

Nessel Township

Names

Comments

Co. Atlas, 1888: Island No. 1.

McCauley: Island No.1. In Rush Lake.

Co. Atlas, 1914: Island No. 1.

Approved name

Name in use

Island NO. 2

Pronunciation

Feature named

Island

County

Chisago

Location

T.37 N., R.22 W., sec.15,16.

Nessel Township

Names

Comments

Co. Atlas, 1888: Island No.2.

McCauley; Island No. 2. In Rush Lake.

Co. Atlas, 1914: Island No. 2.

Approved name

Name in use

Island No. 3

Pronunciation

Feature named

Island

County

Chisago

Location

T.37.,R.22 W.,sec.16,21.

Nessel Township

Names

Comments

Co. Atlas, 1888: Island No. 3.

McCauley: Island No. 3. In Rush Lake.

Co. Atlas, 1914: Island No. 3.

Approved name

Name in use

Island No. 4.

Pronunciation

Feature named

Island

County

Chisago

Location

T.37 N., R.22 W., sec.21, 21^d.

Nessel Township

Names

Comments

Co. Atlas, 1888: Island No. 4.

McCauley: Island No. 4. In Rush Lake.

Co. Atlas, 1914: Island No. 4/.

Island Lake: see Third Lake, Chisago County

Approved name

Name in use

Johnson Lake

Pronunciation

Feature named

Lake

County

Chisago

Location

T.33 N.,R.19 W.,sec.17.

Franconia Township

Names

Comments

Co. Atlas, 1888: Unnamed.

Co. Map, 1920: Unnamed.

Short: Unnamed.

USGS, St. Croix Quad: Johnson Lake.

McCauley: Unnamed. Wet. Not Meandered.

Approved name

Name in use Jonason Lake

13-76

Pronunciation

Feature named Lake

County Chisago

Location

~~sec. 19, 20.~~ T. 36 N., R. 22 W., sec. 19, 20. Fish Lake Township

Names

Clay Lake
Small Lake

Comments

Co. Map, 1920: Small Lake.
Lake Gaz: Jonason (Clay). 12.80 acres.
Short: Jonason Lake.
McCauley: Jonason Lake. Wet. Meandered.
Co. Atlas, 1888: Clay Lake or Small Lake.

Approved name

Name in use Kost

Pronunciation

Feature named Village

County Chisago

Location T.35 N.,R.20 W.,sec.29.

Sunrise Township

Names

Comments

Upham, 108; Kost. Named in honor of Ferdinand A. Kost, who built a flour mill there in 1883.

Co. Map, 1912; Kost.

P.O. Co. Map, 869; Kost. ~~sec.29.~~

Short; Kost

Folson, 329; Kost. P.O. established 1884. W. $\frac{1}{2}$ sec. 32. F.A. Kost postmaster.

McCauley; Kost.

Co. Atlas, 1888; Kost P.O.

Co. Atlas, 1914; Kost.

Minn. Platbook, 1916; Kost.

Co. map 1920: Kost

Krooms Lake: see Kroons Lake, Chisago County

Approved name

Name in use

Kroons Lake

Pronunciation

Feature named

Lake

County

Chisago

Location

T.33 N.,R.20 W.,sec.9,16.

Franconia

Names

Boos Lake

Kroom's Lake

Comments

Winchell, 2:pl.45: Unnamed.

Co. Map, 1920: Kroom's Lake.

Short: Boos Lake.

Andro^as: Unnamed.

Lake Gaz: Boos. 185.41 acres.

McCauley: Kroons Lake. Wet. Meandered

Approved name

Name in use

Leech Lake

Pronunciation

Feature named

Lake

County

Chisago

Location

T.37 N.,R.22 W.,sec.25,26,35,36.

Nessel Township

Names

Comments

Upham,111: Leech Lake. Named like the great Leech Lake in Cass County for its plentiful leeches.

Lake Gaz: Leech. 29.24 acres.

Co. Map,1920: Leech Lake.

Co. Atlas,1888: Unnamed.

McCauley: LeechLake. Wet. Meandered.

#

Approved name

Name in use

Lent Township

Pronunciation

Feature named

Township

County

Chisago

Location

T.34 N.,R.21 W.

Names

Comments

Upham,108: Lent Township. Organized in 1872. Named in honor of Harvey Lent, one of its first settlers, who came in 1855.

Short Map: Lent Township.

Winchell,2:pl,45: Lent Township.

Andreas: Lent Township.

McCauley: Lent Township.

Minn. Platbook,1916: Lent Township.

Co. Atlas, 1888;1914: Lent Township

Linderman Lake: see Linstrom's Lake, Chisago County.

Approved name

Name in use Lindstrom

Pronunciation

Feature named

Village

County

Chisago

Location

T.34 N., R.20 W., sec.33.

Chisago Lake Township

Names

Comments

Upham,108; Lindstrom. Platted in 1880. Was named for Daniel Lindstrom, a pioneer farmer. He was born(1825) in Helsingland, Sweden. Died here 1895. Sold the greater part of his farm in 1878 which became the village site.

Short: Lindstrom.

Walker, Village Laws, 117; Lindstrom. Incorp. Aug 28, 1894. Reincorp. Apr. 9, 1908. Sep. from Twp.

Folsom, 314; Lindstrom. P.O. estab. 1880. Platted 1880.

Winchell, 2; pl. 41; Lindstrom.

McCauley; Lindstrom. On N.P.r.r.

Co. Atlas, 1888; 1914; Lindstrom. On St. Paul & Duluth r.r.

Minn. Platbook, 1916; Lindstrom.

Approved name

Name in use Linn Lake

Pronunciation

Feature named Lake

County Chisago

Location T.33 N., R.20 W., sec.10,15.

Chisago Lake Township

Names

Ogren's Lake

Comments

Upham,111: Linn Lake. Named for a family living at its west side

Andreas; Unnamed.

Short; Linn Lake.

Eddy (5-2-39): Linn Lake. 8-69. 189.4 acres.

Lake Gaz; Linn. 189.42 acres.

Auto Club Map,1928: Ogren's Lake.

Co. Map,1920: Linn Lake.

McCauley: Linn Lake. Wet. Meandered.

Minn. Platbook,1916: Linn Lake.

Co. Atlas,1880;1914: Linn Lake.

Approved name

Name in use Linn State Game Refuge

Pronunciation

Feature named

Game Refuge

County

Chisago

Location

T.33 N., R.20 W., sec.2,3,11,12,14.

Chisago Lake Township

Names

Comments

Short: Linn State Game Refuge.

Approved name

Name in use

Linstrom's Lake

Pronunciation

Feature named

Lake

County

Chisago, Isanti

Location

T.37 N.,R.22,23.,sec.19,24.

Nessel, Stanchfield Township

Names

Linderman Lake

Comments

Isanti Co. Map, 1912: Linderman Lake.
McCauley: Linstrom's Lake. Wet. Not meandered.

Approved name

Name in use Little Comfort Lake

Pronunciation

Area: 46 acres

Feature named Lake

County Chisago

Location T.33 N.,R.21 W.,secs.26,27,34,35

| Names | Comments |
|-------|----------|
| | |

Little Duck Lake: see Duck Lake, Chisago County

Little Horse Shoe Lake; see Little Horseshoe Lake, Chisago County

Approved name

Name in use

Little Horseshoe Lake

Pronunciation

Feature named

Lake

County

Chisago

Location

T.36 N., R.22 W., sec.22.

Fish Lake Township

Names

Little Horse Shoe Lake

Comments

Upham, 111: Little Horseshoe Lake. Named for its form.
 Co. Map, 1920: Little Horse Shoe Lake;
 Short; Unnamed.
 McCauley: Little Horseshoe Lake. Wet. Meandered.
 Co. Atlas, 1888: Little Horseshoe Lake.

Approved name

Name in use Little Lake

Pronunciation

Feature named

Lake

County

Chisago

Location

T.34 N., R.20 W., sec.23,24,25,26.

Chisago Lake Township

Names

Wyckstrom Lake

Comments

Upham, 112: Little Lake. A misnomer as it is nearly a mile long.
 Andreas: Little Lake.
 USGS; St. Croix Quad: Wyckstrom Lake.
 Eddy(5-2-39): Little Lake. 8-30. 212.62 acres. Max. Depth 20'.
 Outlet, Creek to Chisago Lake (8-67c). Inlet, a 10 mile long creek.
 Lake Gaz: Little. 212.62 acres.
 Short: Little Lake.
 Co. Map, 1920: Little Lake.
 Winchell, 2; pl. 45: Little Lake.
 McCauley: Little Lake. Wet. Meandered.
 Minn. Platbook, 1916: Little Lake.
 Co. Atlas, 1888; 1914: Little Lake.

Approved name

Name in use Long Lake

Pronunciation

Area: 22 acres

Feature named Lake

County Chisago

Location T.35 N., R.20 W., secs.28,29,32

| Names | Comments |
|-------|----------|
| | |

Approved name

Name in use

Long Lake

Pronunciation

Feature named

Lake

County

Chisago, Isanti, Anoka

Location

T.34 N.,R.21,22 W.,sec.19;24,25.

Lent, Oxford, Linwood Township

Names

Comments

McCauley: Long Lake. Wet. Meandered.
Lake Gaz: Long. 219.57 acres. 13.00 in Chisago; 204.10 in
Isanti; 2.57 in Anoka. #
Short: Long Lake.
Co. Map, 1920: Long Lake.

Long Lake: see Chain Lake, Chisago County

Approved name

Name in use Lower Dalles of the St. Croix.

Pronunciation

Feature named

Dalles

County

Chisago

Location

Names

Comments

Upham, 113: Lower Dalles of the St. Croix. Close above the
village of Franconia and 2 miles down the St. Croix River From
Taylor's Falls. See State Park of the Dalles of the St. Croix.

McCauley: Not shown.

Approved name

Name in use Lundquist Lake

Pronunciation

Feature named

Lake

County

Chisago

Location

T.33 N., R.20 W., sec.15.

Chisago Lake

Names

Comments

Short: Lundquist Lake.

Co. Map, 1920: Unnamed.

Andreas: Unnamed.

Lake Gaz: Lundquist. 54.59 acres

Winchell: Unnamed.

McCauley: Lundquist Lake. Dry. Meandered.

Approved name

Name in use Mandall Lake

Pronunciation

Feature named Lake

County Chisago

Location T.36 N., R.22 W., sec.15.

Fish Lake Township

Names

Comments

Upham, 110-111: Mandall Lake. Named for Lars Mandall, a pioneer settler.

Co. Map, 1920: Mandall Lake.

Short: Unnamed.

McCauley: Mandall Lake. Wet, Not Meandered.

Co. Atlas, 1888: Mandall Lake.

Approved name

Name in use

Martha Lake

Pronunciation

Feature named

Lake

County

Chisago

Location

T.33 N., R.²⁰21 W., sec.6;1.

Wyoming Township

Names

Comments

Upham, 111; Martha Lake. Commemorative of an early pioneer, but inquiries have failed to supply her surname.

Co. Map, 1920: Martha Lake.

Auto Club Map, 1928: Unnamed.

Short: Martha Lake.

Lake Gaz, Martha. 24 acres.

Co. Map, 1912: Martha Lake.

McCaughey: Martha Lake. Wet. Meandered.

Co. Atlas, 1888: Martha Lake.

Approved name

Name in use

Martins

Pronunciation

Feature named

Village

County

Chisago

Location

T.37 N.,R.21 W.,sec.13.

Rusheba Township

Names

Comments

McCauley; Not shown.

Minn. Platbook, 1916; Martins.

Approved name

Name in use

Mattson Lake

Pronunciation

Feature named

Lake

County

Chisago

Location

T.34 N.,R.20,21 W.,sec.30,31;25,36.

Chisago Lake, Lent Township

Names

Comments

Lake Gaz: Mattson. 76.70 acres.

Auto Club Map, 1928: Unnamed.

Winchell, 2:pl.45: Unnamed.

Short: Mattson Lake.

McCauley: Mattson Lake. Dry. Meandered.

Molberg Lake: see Robour Lake, Chisago County

Approved name

Name in use Moody Lake

Pronunciation

Area: 49 acres

Feature named Lake.

County Chisago

Location T.33 N., R.20 W., sec.32

| Names | Comments |
|-------|----------|
| | |

Approved name

Name in use Mud Lake

Pronunciation

Area: 64 (71) acres

Feature named Lake

County Chisago

Location T.35 N.,R.21,22 W.,secs.18;13

| Names | Comments |
|-------|----------|
| | |

Approved name

Name in use

Mud Lake

Pronunciation

Feature named

Lake

County

Chisago

Location

T.34 N.,R.21 W.,sec.28. Lent Township,

Names

Comments

Upham,112: Mud Lake. Name scarcely needs explanation for its derivation; it is shallow, with muddy shores and bottom.

Short: Mud Lake.

McCauley: Mud Lake. Wet. Not meandered.

Co. Atlas,1888: Mud Lake.

Approved name

Name in use

Mud Lake

Pronunciation

Feature named

Lake

County

Chisago

Location

T.36., R.21^{N.}, 22^{W.}, sec.7;12.

Fish Lake, Sunrise Township

Names

Comments

Lake Gaz: Mud. 58.48 acres.

Andreas: Unnamed.

Co. Map, 1920: Unnamed.

Co. Atlas, 1888: Unnamed.

McCauley: Mud Laks. Dry. Not meandered.

Approved name

Name in use

Nashua

Pronunciation

Feature named

Village

County

Chisago

Location

T.34 N.,R.20 W.,sec.33,34.

Sunrise Township

Names

Comments

Folsom,330: Nashua. Platted in July, 1857.

Approved name

Name in use Neander Lake

Pronunciation

Feature named

Lake

County

Chisago

Location

T.36 N.,R.22 W.,sec.11.

Fish Lake Township

Names

Comments

Upham, 111: Neander Lake. Named for Nels P. Neander, a pioneer settler.

Co. Map, 1920: Neander Lake.

Short: Neander Lake.

Co. Atlas, 1888: Unnamed.

McCauley: Neander Lake. Wet. Not meandered.

Approved name

Name in use

Nelson's Beach

Pronunciation

Feature named

Village

County

Chisago

Location

T.34 N., R.20 W., sec.28, 33.

Names

Comments

McCauley; Not shown.

Co. Atlas, 1914; Nelson's Beach.

Minn. Platbook, 1916; Nelson's Beach.

Approved name

Name in use Nessel Township

Pronunciation

Feature named

Township

County

Chisago

Location

T. 37 N., R. 21, 22 W.

Names

Nessell Township

Comments

Upham, 108, 109; Nessel Township. Organized 1870. Set off from Rushseba. Bears the name of its earliest pioneer farmer, Robert Nessel, who was born in Germany in 1834. Settled here in 1856.

Short: Nessel Township.

Andreas: Nessel Township.

Winchell, 2: pl. 45; Nessel Township.

Folsom, 322; Nessel Township. Named for Robert Nessell, the oldest settler. Organized 1870.

McCauley: Nessel Township.

Minn. Platbook, 1916; Nessel Township.

Co. Atlas, 1888; 1914; Nessel Township.

Nessell Township: see Nessel Township, Chisago County

Approved name

Name in use North Branch

Pronunciation

Feature named Village

County Chisago

Location T.36 N.,R.21 W.,sec.16,17,20,21.

Branch Township

Names

Comments

Upham,109: North Branch, R.r. Village. Platted in Jan.1870.
Named for the North Branch of the Sunrise River.

Walker, Village Laws,120: North Branch. Inc.Nov.19,1881. Reincorp
Mar.23,1910. Sep. From Twp.

Short: North Branch.

Laws, ex.sess,1881,p.57. Act to incorp. approved Nov. 19,1881.

Sp. Laws, 1873,p.412: Act to remove Co. seat of Chisago from
Chisago to North Branch Station. Subject to approval of voters
Mar.6,1873.

Andreas: North Branch Station & P.O.

Winchell,2:pl.45: North Branch.

P.O. Co. Map 869: North Branch. sec.21.

Folsom,309: North Branch Station. Platted Jan.1870.

McCauley: North Branch. On N.P.r.r.

Co. Atlas,1888: North Branch. On St.Paul & Duluth r.r.

Co. Atlas, 1914: North Branch.

Minn. Platbook,1916: North Branch.

North Branch of Sunrise River: see North Branch Sunrise River, Chisago & Isanti Counties

North Branch of the Sunrise River: see North Branch Sunrise River, Chisago & Isanti Counties

Approved name North Branch Sunrise River

Name in use

Pronunciation

Feature named Stream

County Chisago and Isanti Counties

Location T. 35 N., R. 20 W., N 1/2 sec. 17.

| Names | Comments |
|--------------------------------------|--|
| Hay Creek | USBGN Decisions May through August, 1963. Decision List No.6302. |
| North Branch of Sunrise River | North Branch Sunrise River: stream about 18 miles long, heading about 4.7 miles southeast of Isanti, at about 45° 27'40" N., 93° 09'30" W., and trending generally east-northeastward to the Sunrise River about 1.5 miles south-southwest of Sunrise and 5.5 miles east-northeast of the village of North Branch; |
| North Branch of the Sunrise River | Chisago and Isanti Counties; N 1/2 sec. 17, T. 35 N., R. 20 W., fourth principal meridian; 45° 31'37" N., 92° 52'00" W. Not: Hay Creek, North Branch of Sunrise River, North Branch of the Sunrise River. |

North Branch Township; see Branch Township, Chisago County.

Approved name

Name in use North Center Lake

Pronunciation

Area: 760 acres

Feature named

Lake. Meandered.

County Chisago

Location T.34 N., R.20 W., secs.15,16,21,22,27,28,34

| Names | Comments |
|-------|----------|
| | |

Approved name

Name in use North Lindstrom Lake

Pronunciation

Area: 160 acres

Feature named Lake. Meandered.

County Chisago

Location T.34 N., R.20 W., secs.28,33

| Names | Comments |
|-------|----------|
| | |

Ogren Lake: see Ogren's Lake, Chisago County

Approved name

Name in use

Ogren's Lake

Pronunciation

Feature named Lake

County

Chisago

Location T.33 N., R.20 W., sec.11,12.

Franconia Township

Names

Ogren's Lake
Ogren Lake

Comments

Upham, 111: Ogren's Lake. Named for Andrew Ogren, who was a soldier in the Civil War.

Short: Ogren's Lake

Co. Map, 1920: Ogren's Lake.

Co. Map, 1912: Ogren's Lake.

Eddy(5-2-39): Ogren Lake. 8-71. Near Lindstrom, 225[#]a. Less than 6 feet deep.

McCauley: Ogren's Lake. Wet. Meandered.

Co. Atlas, 1888; 1914: Ogren's Lake.

Ogren's Lake: see Linn Lake, Chisago County

Approved name

Name in use Old Man of the Dalles

Pronunciation

Feature named Rock

County Chisago

Location T.34 N.,R.18,19 W.

Names

Comments

Flandrau, 247: Old Man of the Dalles. At the Dalles of the St. Croix at Taylors Falls.

Approved name

Name in use

Oxford

Pronunciation

Feature named

^{P.O.}
~~Village~~

County

Chisago

Location

T.34 N., R.22 W., sec.20.

Names

Comments

P.O. Co. Map 869; Oxford

Approved name

Name in use

Palmdale

Pronunciation

Feature named

Village

County

Chisago

Location

T.34 N.,R.19 W.,sec.9

Shafer Township

Names

Comments

P.O. Co.Map 869; Palmdale.

Minn. Comm. Directory,156; Palmdale, Mail, Taylors Falls.

Short; Palmdale.

McCauley; Palmdale.

Minn. Platbook, 1916; Palmdale.

Approved name

Name in use

Panola

Pronunciation

Feature named

Village

County

Chisago

Location

T.33 N.,R.20 W.

Chisago Lake

Names

Comments

McCauley: Not shown.

Auto Club Map, 1928: Panola.

Minn. Platbook, 1916: Panola.

Approved name

Name in use Peterson Lake

Pronunciation

Area: 15 acres

Feature named Lake

County Chisago

Location T.33 N., R.20 W., sec.1

| Names | Comments |
|-------|----------|
| | |

Approved name

Name in use Peterson Slough

Pronunciation

Area: 53 acres

Feature named Lake

County Chisago

Location T.34 N.,R.21 W.,sec.12

| Names | Comments |
|-------|----------|
| | |

Approved name

Name in use

Pine Lake

Pronunciation

Feature named

Lake

County

Chisago

Location

T.33 N., R.20 W., sec.21.

Chisago Lake Township

Names

Comments

Co. Map 1920; Pine Lake.

Short; Pine Lake.

Auto Club Map, 1928; Pine Lake.

P.O. Co. Map 869; Unnamed.

McCauley; Pine Lake. Wet. Not meandered.

Upham, 111; Pine Lake.

Co. Atlas, 1888; Pine Lake.

Approved name

Name in use

Pine Lake

Pronunciation

Feature named

Lake

County

Chisago

Location

T.37 N.,R.22 W.,sec.23,26.

Nessel Township

Names

Comments

Upham,111: Pine Lake. Named for its white pines.

Lake Gaz; Pine. 50.15 acres.

Co. Map, 1920: Pine.

Co. Atlas,1888: Unnamed.

McCauley: Pine Lake. Dry. Meandered.

Approved name

Name in use Pond Lake

Pronunciation

Feature named Lake

County Chisago

Location T.34 N., R.20 W., sec.9.

Chisago Lake Township

Names

Comments

McCauley, Pond Lake. Dry Not meandered.

Approved name

Name in use Robour Lake

Pronunciation

Feature named

Lake

County

Chisago

Location

T.36 N., R.22 W., secs.21,22.

Fish Lake Township

Names
Molberg Lake

Comments

Co. Map, 1920; Robour Lake.

Short; Robour Lake.

Winchell, 2; pl. 45; Unnamed.

Upham, 111; Molberg Lake. Named for Erick Molberg, a pioneer settler.

McCauley; Robour Lake. Wet. Not meandered.

Co. Atlas, 1888; Robour Lake.

Approved name

Name in use Round Lake

Pronunciation

Area: 11 acres

Feature named Lake

County Chisago

Location T.35 N.,R.20 W.,sec.28

| Names | Comments |
|-------|----------|
| | |

Approved name

Name in use

Rush City

Pronunciation

Feature named

Village

County

Chisago

Location

T.37 N.,R.21 W.,sec.15,16,20,21,22.

Rushseba Township

Names

Comments

Upham,109: Rush City. First settled 1868. Platted in Jan,1870, by Benjamin W. Brunson. By Folsom: "In 1868, at the completion of the St. Paul & Duluth r.r. a depot was built and a station established at the crossing of Rush River, around which rapidly grew up the village of Rush City.

Andreas: Rush City.

Sp. Laws, 1878: Rush City. Act to incorp. approved Mar.6, 1878.

Sp. Laws, 1873, p 127: Act to incorp. approved Mar.8, 1873.

Minn. Platbook, 1916: Rush City.

Folsom,323: Rush City. First settled 1857. Platted Jan,, 1870. Incorp. 1874.

Walker, Village Laws, 122: Rush City. Incorp, Mar. 8, 1873.

Reincorp. Feb. 16, 1909. Sep from Twp.

Short: Rush City.

Winchell,2:pl.45: Rush City.

McCauley: Rush City. On N.P.r.r.

Co. Atlas,1888;1914: Rush City.

Approved name

Name in use

Rush City Ferry

Pronunciation

Feature named

Ferry

County

Chisago

Location

T.37 N., R.20 W., sec.20.

Rushseba Township

Names

Comments

McCauley: Rush City Ferry. On St. Croix River.

| | | | |
|---------------|--------------------|-------------|-----------------|
| Approved name | | Name in use | Rush Lake |
| Pronunciation | | | |
| Feature named | Lake | County | Chisago |
| Location | T.37 N.,R.21,22 W. | | Nessel Township |

Names

Comments

Upham,109: Rush Lake. Translated from the Indian name.
 Andreas: Rush Lake.
 Co. Map,1920: Rush Lake.
 Winchell,2: pl.45: Rush Lake.
 Short: Rush Lake.
 Lake Gaz: Rush. 2,932.24 acres.
 Eddy(5-8-39): Rush Lake. 8-10. 2932.24a. Max. d. 29'. Outlet
 to Rush Creek. Inlet,5 or 6 small creeks.
 McCauley: Rush Lake. Wet. Meandered.
 Minn. Platbook,1916: Rush Lake.
 Co. Atlas, 1888; 1924: Rush Lake.

Approved name

Name in use Rush Point

Pronunciation

Feature named

Village

County

Chisago

Location

T.37 N.,R.22 W.,sec.28.

Nessel Township

Names

Rushpoint

Comments

Minneapolis Tribune, July 2, 1879, p. 3, c. 1: Rush Point P.O. estab.
Minn. Comm. Directory, 1937-38: Rush Point. Mail, Grandy.
Short: Rushpoint.
Co. Map, 1920: Rush Point.
McCauley: Rushpoint.
Co. Atlas, 1888, 1914: Rush Point P.O.
Minn. Flatbook, 1916: Rush Point.

Rushpoint: see Rush Point, Chicago County

Rusheba Township: see Rushseba Township, Chisago County

Approved name

Name in use Rushseba Township

Pronunciation

Feature named

Township

County

Chisago

Location

T.37 N.,R.20,21 W.

Names

Rusheba Township

Comments -

Upham,109: Rushseba Township. First settled, 1855. Organized, 1858. Is in its second part an Ojibway Name, Seba or Sippi, meaning a river.

Winchell,2;pl.45: Rushseba Township.

Andreas: Rushseba Township.

McCauley: Rushseba Township.

Minn. Platbook,1916: Rusheba Township.

Co. Atlas,1888;1914: Rushseba Township.

Russel Beach: see Russell Beach, Chisago County

Approved name

Name in use

Russell Beach

Pronunciation

Feature named

Village

County

Chisago

Location

T.33 N.,R.20 W.,sec.5.

Names

Russel Beach

Comments

McCauley: Not shown.

Auto Club Map, 1928: Russell Beach.

Co. Map, 1920: Russell Beach.

Co. Atlas, 1914: Russel Beach.

Minn. Platbook, 1916: Russell Beach. On Chisago Lake.

Approved name

Name in use St. Croix Dalles

Pronunciation

Feature named

County Chisago

Location

At Taylors Falls

Names

Comments

Flandrau, Minn., 247: Dalles of the St. Croix.

Approved name

Name in use

St. Croix River (collage)

Pronunciation

Feature named

Village

County

Chisago

Location

T.37 N., R.20 W., sec.8.

Rusheba Township

Names

Comments

Upham, 109: St. Croix River. A R.R. station. Named for the river crossed there.

McCauley: Not shown.

Short: St. Croix River.

Minn. Comm. Directory, 1937-38: St. Croix River.

Minn. Platbook, 1916: St. Croix River.

Approved name

Name in use Sam Lake

Pronunciation

Area: 55 acres

Feature named Lake

County Chisago

Location T.33 N., R.21 W., secs.11,14

| Names | Comments |
|-------|----------|
| | |

Approved name

Name in use School Lake

Pronunciation

Area: 48 acres

Feature named Lake

County Chisago

Location T.33 N.,R.21 W.,secs.35,36

| Names | Comments |
|-------|----------|
| | |

Approved name

Name in use

School Lake

Pronunciation

Feature named

Lake

County

Chisago

Location

T.34 N.,R.20,21.,sec31;36.

Lent, Chisago Lake Township

Names

Comments

Upham,112: School Lake. Name scarcely needs explanation for its derivation.

Lake Gaz: School. 178.61 acres.

Co. Map, 1920: School Lake.

Short: School Lake.

Winchell,2;pl.45: Unnamed.

McCauley: School Lake. Dry. Meandered.

Minn. Platbook,1916: School Lake.

Co. Atlas,1888;1914: School Lake.

Approved name

Name in use

Second Lake

Pronunciation

Feature named Lake

County

Chisago

Location

T.33.N., R.20 W., sec.33,34.

Chisago Lake Township

Names

Comments

Upham, 112: Second Lake. Name scarcely needs explanation for its derivation.

Winchell, 2: pl. 45: Unnamed.

Andreas: Unnamed.

Lake Gaz: Second. 71.26 acres.

Auto Club Map, 1928: Second Lake.

Short: Second Lake.

Co. Map, 1920: Second Lake.

McCauley: Second Lake. Wet. Meandered.

Minn. Platbook, 1916: Second Lake.

Co. Atlas, 1888; 1914: Second Lake.

Approved name

Name in use Shafer

Pronunciation

Feature named Village

County Chisago

Location T.34 N.,R.19 W.,sec.32.

Shafer Township

Names

Comments

Upham,109: Shafer. A r.r. station. Name derived from same source as the township. q.v.

Short: Shafer.

USGS,St. Croix Quad: Shafer. Incorp. Mar.14,1922. Sep. from twp. May 26, 1922.

McCauley: Shafer. On N.P. r.r.

Minn. Platbook,1916: Shafer.

Co. Atlas, 1888: Shafer. On St. Paul & Duluth r.r.

Co. Atlas, 1914: Shafer.

Approved name

Name in use Shafer Township

Pronunciation

Feature named

Township

County

Chisago

Location

T.34 N., R.18 W., 19 W.

Names

Comments

Taylor's Falls

Upham, 109: Shafer Township. Formerly Taylor's Falls; Changed in 1873 to Shafer. Name derived from Jacob Shafer, who, as early as 1847, cut hay in sections 4 and 5. He seems to have been in no sense worthy of the honor, as he was but a transient inhabitant and disappeared in 1849. No one knows of his subsequent career. First settled by Swedish colony in 1853.

Andreas: Shafer Township.

Winchell, 2: pl. 45: Shafer Township.

Folsom, 326: Name changed from Taylors Falls to Shafer 1873. Named for Jacob Shafer, a transient who disappeared in 1849.

Co. Atlas, 1888; 1914: Shafer Township.

Minn. Platbook, 1916: Shafer Township.

McCauley: Shafer Township.

Approved name

Name in use

Shallow Pond

Pronunciation

Feature named

Lake

County

Chisago

Location

T.33 N.,R.21 W.,sec.28,33.

Wyoming Township.

Names

Comments

McCauley: Shown as swamp.

Auto Club Map,1928: Shallow Pond Lake.

Co. Map,1912: Shallow Pond.

Co. Atlas,1888: Shallow Pond.

Skogman Lake: see Skogmans Lake, Chisago and ^dIsanti Counties.

Approved name

Name in use

Skogmans Lake

Pronunciation

Feature named

Lake

County

Chisago

Location

T.36 N.,R.22,23,W.,sec.30,25,35,36.

Fish Lake, Cambridge Townships

Names

Skogman Lake
Skogman's Lake

Comments

Co. Map, 1920: Skogman's Lake.
Short: Skogmans Lake.
Eddy (12-10-38): Skogman Lake. 8-46. 209.acres. Outlet, swampland
to Pauls Lake. No inlet.
McCauley: Skogmans Lake. Wet. Meandered.

Small Lake: see Jonason Lake, Chisago County

Approved name South Branch Sunrise River Name in use

Pronunciation

Feature named Stream County Chisago & Anoka

Location T. 33 N., R. 21 W., SW 1/4 sec. 9.

Names

Comments

USBGN Decisions May through August, 1963. Decision List No.6302. South Branch Sunrise River: stream about 10 miles long, heading in Coon Lake, at about 45° 19'18" N., 93° 07'56" W., and flowing generally east-northeastward to the Sunrise River about 2 miles northeast of Wyoming and 4 miles west-southwest of Chisago City; Anoka and Chisago Counties; SW 1/4 sec. 9, T. 33 N., R. 21 W., fourth principal meridian; 45° 21'27" N., 92° 58'15" W.

South Branch Sunrise River: see Sunrise River, Chisago & Washington Counties

Approved name

Name in use South Center Lake

Pronunciation

Area: 913 acres

Feature named Lake. Meandered.

County Chisago

Location T.33,34 N.,R.20 W.,secs.2,3,4,9,10;34;35

| Names | Comments |
|-------|----------|
| | |

Approved name

Name in use South Lindstrom Lake

Pronunciation

Area: 664 acres

Feature named Lake. Meandered.

County Chisago

Location T.33,34 N.,R.20 W.,secs.4,5;32,33

| Names | Comments |
|-------|----------|
| | |

| | | | |
|---------------|---------------------------------------|-------------|-----------------------|
| Approved name | | Name in use | Spider Lake |
| Pronunciation | | | |
| Feature named | Lake | County | Chisago |
| Location | T.33 N., R.20 W., sec.21, 22, 27, 28. | | Chisago Lake Township |

Names

Comments

Upham, 112: Spider Lake. Named for its branched outline.
 Short: Spider Lake.
 Andreas: Unnamed.
 Lake Gaz: Spider. 130.51 acres.
 Winchell, 2; pl. 45: Unnamed.
 Co. Map, 1920: Spider Lake.
 McCauley: Spider Lake. Wet. Meandered.
 Co. Atlas, 1888: Spider Lake.

Spring Lake: see Wallmark Lake, Chisago County

Approved name

Name in use

Stacy

Pronunciation

Feature named

Village

County

Chisago

Location

T.34 N.,R.21.W.,sec.29,32.

Lent Township

Names

Comments

Upham,109: Stacy. P.O. Established in 1875. A r.r. Village.
Named in honor of Dr. Stacy B. Collins, an early resident.

Winchell,2;pl.45: Stacy.

Andreas: Stacy.

Walker, Village Laws, 123: Stacy. Incorp. Apr.13,1923.Sep. from
twp. May 22,1923.

Co. Atlas,1888: Stacy; On St. Paul and Duluth r.r.

Co. Atlas, 1914: Stacy.

Folsom,322: P.O. established 1875.

McCaulry: Stacy. On N.P. r.r.

Minn. Plakbook, 1916: Stacy.

Short: Stacy

Approved name

Name in use Stark

Pronunciation

Feature named

Village

County

Chisago

Location

T.36 N., R.22 W., sec.26.

Fish Lake Township

Names

Comments

Upham, 109; Stark. Named in honor of ^{Johan}Lars ~~John~~ Stark, who was the first postmaster there. He was born in Sweden 1826, Representative in the state legislature in 1865 and 1875, and died in Harris Minn, 1910.

Andreas; Stark P.O.

Co. Map, 1920; Stark.

Minn. Comm. Directory, 1937-38; Stark. Mail, Harris.

Short; Stark.

McCauley; Stark.

Minn. Platbook, 1916; Stark.

Co. Atlas, 1888; 1914; Stark.

Approved name

Name in use Stauffer Lake

Pronunciation

Feature named Lake

County Chisago

Location T.37 N.,R.22 W.,sec.29,30. Nessel Township.

Names**Comments**

McCauley: Stauffer Lake. Dry. Meandered.

Short: Stauffer Lake.

Lake Gaz: Stauffer. 29.93 acres.

Andreas: Unnamed.

Co.atlas,1888: Unnamed.

Approved name

Name in use

Sunrise

Pronunciation

Feature named

Village

County

Chisago

Location

T.35 N.,R 20 W.,sec.4,5.

Sunrise Township

Names

Sunrise City

Comments

Upham,109; Sunrise. In 1853 Hotel and store built here. Named for lake and river,q.v.
Folsom,p.328; Sunrise. P.O. established 1856. Platted July,1857.
Pi. & Dem, Feb.20,1856,p.2,c.l. Sunrise City. P.O. established.
Short; Sunrise.
Winchell,2;pl.45; Sunrise.
Andreas; Sunrise.
P.O. Co. Map 869; Sunrise.
Co. Map,1920; Sunrise City.
Co. Map,1912; Sunrise City.
McCauley; Sunrise.
Minn. Platbook,1916; Sunrise.
Co. Atlas, 1888; Sunrise City.
Co. Atlas, 1914; Sunrise.

Sunrise City: see Sunrise, Chisago County

Approved name

Name in use

Sunrise Ferry

Pronunciation

Feature named

Ferry

County

Chicago

Location

T.36 N., R.20 W., sec.32.

Sunrise Township

Names

Comments

McCauley: Sunrise Ferry. On St Croix River.

Approved name

Name in use

Sunrise Island

Pronunciation

Feature named

Island

County

Chisago

Location

T.36 N., R.20 W. *St. Croix River.*

Names

Comments

B ~~M.H.S.~~, 4:375: Sunrise Island. In St. Croix River, a little below the mouth of Sunrise River.

Approved name

Name in use Sunrise Lake

Pronunciation

Feature named

Lake

County

Chisago

Location

T.34 N.,R.20 W.,secs.8,9,16,17,20,21.

Chisago Lake Township

Names

Comments

Winchell, 2: pl.45: Sunrise Lake.

Eddy(n.d.): Sunrise Lake. 8-74, 932 acres. Max. Depth 10'.

No outlet nor inlet.

Short: Sunrise Lake.

Lake Gaz: Sunrise. 923.08 acres.

Co. Map, 1920: Sunrise Lake.

Andreas: Sunrise Lake.

McCauley: Sunrise Lake. Wet. Meandered.

Minn. Platbook, 1916: Sunrise Lake.

Co. Atlas, 1888;1914: Sunrise Lake.

Approved name

Name in use

Sunrise Lake

Pronunciation

Feature named Lake

County

Chisago

Location T.35 N.,R.20 W.,sec.28,29,32,33.

Sun Rise Township

Names

Comments

Upham,109-110: Sunrise Lake. Ojibway Name MEMOKAGE (pronounced in 4 syllables), is translated by Gilfillan as " SUN-KEEP-RISING."
Co. Map, 1920: Sunrise Lake.
Short: Unnamed.
McCauley: Sunrise Lake.
Co. Atlas, 1888;1914: Sunrise Lake.

Approved name

Name in use

Sunrise Prairie

Pronunciation

Feature named

Prairie

County

Chisago

Location

Sunrise Township

Names

Comments

Upham, 109: Sunrise Prairie. Named from the lake and river q.v.
McCauley: Not shown

Approved name Sunrise River

Name in use

Pronunciation

Feature named Stream

County Chisago & Washington

Location T. 36 N., R. 20 W., NE 1/4 sec. 32.

| Names | Comments |
|----------------------------|---|
| South Branch Sunrise River | USBGN Decisions May through August, 1963. Decision List No. 6302. <u>Sunrise River</u> : stream about 36 miles long, heading in Forest Lake, at about 45° 17'24" N., 92° 58'27" W., and flowing generally north-northeastward to the Saint Croix River about 1.4 miles north-northwest of Sunrise and 6.8 miles northeast of the village of North Branch; Chisago and Washington Counties; NE 1/4 sec. 32, T. 36 N., R. 20 W., fourth principal meridian; 45° 34'00" N., 92° 51'45" W. Not: South Branch Sunrise River. |

Approved name

Name in use Sunrise Township

Pronunciation

Feature named

Township

County

Chisago

Location

T.35,36 N.,R.20,21 W.

Names

Comments

Upham,109: Sunrise Township. Organized on Oct. 26, 1858. Named from the lake and river q.v.

Winchell,2:pl.45: Sunrise Township.

Folsom,328: Sunrise Township. Incorp. Oct.26, 1858.

Andreas;Sunrise Township.

Short; Sunrise Township.

McCauley; Sunrise Township.

Minn. Platbook, 1916: Sunrise Township.

Co. Atlas, 1888;1914: Sunrise Township.

Approved name

Name in use

Swamp Lake

Pronunciation

Feature named

Lake

County

Chisago

Location

T.33 N., R.20 W., sec.14,23.

Franconia Township

Names

Comments

Upham, 112: Swamp Lake. Name scarcely needs explanation for its derivation.

Co. Map, 1912: Swamp Lake.

Lake Gaz: Swamp. Dry. 69.01a.

Co. Map, 1912: Swamp Lake.

McCauley: Swamp Lake. Dry. Meandered.

Co. Atlas, 1888; 1914: Swamp Lake.

Approved name

Name in use

Swamp Lake

Pronunciation

Feature named

Lake

County

Chicago

Location

T.33,34 N.,R.21 W.,sec.1,2;35,36.

Wyoming, Lent Townships

Names

Comments

Lake Gaz: Swamp. 77.92 acres.

Short: Swamp Lake.

Winchell,2;pl.4 : Unnamed.

Auto Club Map, 1928: Unnamed.

McCauley: Swamp Lake. Wet. Meandered.

Swede Lake: see Chisago Lake, Chisago County

Tamarac Lake: see Tamarack Lake, Chisago, Isanti, Counties

Approved name
Name in use Tamarack Lake
Pronunciation
Feature named Lake County Chisago, Isanti
Location T.34 N., R.21, 22 W., sec.18;13. Lent, Oxford Townships

Names

Tamarac Lake

Comments

Lake Gaz: Tamarack. 115.29 acres. 4.31 in Chisago; 110.98 in Isanti.
Short: Tamarac Lake.
Co. Map, 1920: Tamarac Lake.
McCauley: Tamarac Lake. Meandered. Wet in Isanti; dry in Chisago

Taylor Place: see Taylors Falls, Chisago County

Approved name

Name in use Taylor's Falls

Pronunciation

Feature named Village

County Chisago

Location T.34 N., R.19 W., sec.13, 24, 25, 26, 35, 36.

Shafer Township

Names

Taylor's Falls
Baker's Falls
Taylor Place

Comments

Upham, 110; Taylor's Falls. At head of the Dalles of St. Croix River. First settled in 1838. Platted in 1850-51. Incorp. in 1858. Named for Jesse Taylor, who came in 1838, and Joshua L. Taylor, to whom Jesse sold his claim in 1846.

St. Paul Pioneer, Nov. 14, 1867, p. 1, c. 2: Vote on removal of Co. seat of Chisago was 224 for, 55 against. Co. seat remains at Taylor's Falls

St. Paul Dem., Feb. 4, 1851; p. 2, c. 2: Another new town started at Taylor's Falls---

Walker, Village Laws, 123; Incorp. July 15, 1858; reincorp. Nov. 14, 1901, Mar. 14, 1913, Sep. from twp.

Neill, Wash. Co., 304; Baker's Falls Co. located at Taylor's Falls and gave it the name Baker's Falls, by which it continued to be known for many years. The name Taylor's Falls first used in any official document Apr. 7, 1851, in naming the County school board.

Neill, Wash. Co., 302; Co. seat located at Taylor's Falls Apr. 5,

1852. Here it remained until 1865, when it was removed to Chicago City.

Folsom, 332; P.O. estab. March, 1851. p. 307-made Co. seat Jan. 5, 1852.

McCauley; Taylor's Falls. On N.P.r.r.

Minn. Platbook, 1916; Taylors Falls.

Co. Atlas, 1888; 1914; Taylor's Falls.

Short; Taylors Falls.

Andreas; Taylors Falls.

Laws, 1858; Inc. July 15, 1858.

Winchell, 2; pl. 45; Taylor's Falls.

Minnesotian, Feb. 4, 1854, p. 2, c. 4, 5; Taylor's Falls co. seat of Chisago. Laid out in 1851 by J.L. & N.C.D. Taylor. Divided into 63 lots ranging from 35x50 to 125x127 ft.

Stillwater Gazette, July 19, 1876. Known as "Taylor Place" until the town was platted in 1850 and christened Taylors Falls. It was many years before it outgrew the name Taylor Place.

Approved name

Name in use Taylor's Falls

Pronunciation

Feature named Falls

County Chisago

Location T.34 N., R.18, 19 W.

Shafer Township

Names

Comments

Upham, 110: Taylor's Falls. Many of the late residents query as to why it was ever called Taylor's Falls. It takes a keen eye to discover any fall in the river at the point named. The falls were far more conspicuous than they are now.

Taylor's Falls Township: see Shafer Township, Chisago County

Approved name
 Name in use **Third Lake**

Pronunciation

Feature named **Lake** County **Chisago**

Location **T.33 N., R.20 W., sec.32,33.** **Chisago Lake**

Names

Comments

~~Island Lake-~~

Upham, 112: Third Lake. Name scarcely needs explanation for its derivation.

Andreas: Unnamed.

Winchell, 2: pl. 45: Unnamed.

Lake Gaz: Third. 129.23 acres.

Co. Map, 1920: Third Lake.

P.O. Co. Map 869: Unnamed.

Short: Third Lake.

McCauley: Third Lake. Wet. Meandered.

Minn. Platbook, 1916: Third Lake.

Co. Atlas, 1888; 1914: Third Lake or Island Lake.

Approved name

Name in use Trulson Lake

Pronunciation

Area: 27 acres

Feature named Lake

County Chisago

Location T.33 N.,R.19 W.,sec.18

| Names | Comments |
|-------|----------|
| | |

Approved name

Name in use

Upper Dalles of the St. Croix

Pronunciation

Feature named

Dalles

County

Chisago

Location

▲

Names

Comments

Upham, 112, 112: Upper Dalles of the St. Croix. See State
Park of the Dalles of the St Croix. At Taylors Falls.
McCauley: Not shown.

Approved name

Name in use **Vibo Lake**

Pronunciation

Feature named

Lake

County

Chisago

Location

T.34 N., R.20 W., sec.4,9.**Chisago Lake Township**

Names

Comments

McCauley: Vibo Lake. *Wet. Meandered.*
Short: Vibo Lake.
Lake Gaz: Vibo. 58.35 acres.
Co. Map, 1920: Vibo Lake.
Co. Atlas, 1888; 1914: Vibo Lake.

Approved name

Name in use

Wallmark Lake

Pronunciation

Feature named

Lake

County

Chisago

Location

T.33,34 N.,R.20 W.,sec.6;31,32.

Chisago Lake Township

Names

Comments

Spring Lake

Co. Map,1920: Wallmark Lake.
Lake Gaz: Wallmark. 126.52 acres.
Short: Wallmark Lake.
Winchell,2:pl.45: Spring Lake.
McCauley: Wallmark Lake, Dry. Meandered.

Approved name

Name in use

Washington

Pronunciation

Feature named

Village

County

Chisago

Location

T.35 N., R.21 W., sec.25,26.

Names

Comments

Pi. and Dem., Aug. 20, 1856, p. 3, c. 1: "Washington - This is the name of a new town recently laid out, by our fellow citizen, Mr. J. Y. Caldwell. It is situated on the Sunrise river, about forty-five miles from St. Paul."

Co. Atlas, 1888: Washington.

Folsom, 330: Washington. Platted Aug., 1856.

Approved name West Branch Sunrise River

Name in use

Pronunciation

Feature named Stream

County Chisago, Anoka, & Isanti Counties

Location T. 34 N., R. 21 W., sec. 33.

Names

Comments

USBGN Decisions May through August, 1963. Decision List No. 6302. West Branch Sunrise River: stream about 15 miles long, heading about 6.5 miles east-southeast of Isanti, at about 45° 27'35" N., 93° 07'10" W., and flowing generally south-southeastward, through Typo Lake and Martin Lake, then eastward to the Sunrise River about 1.1 miles southeast of Stacy and 3.8 miles west-northwest of Chisago City; Anoka, Chisago, and Isanti Counties; sec. 33, T. 34 N., R. 21 W., fourth principal meridian; 45° 23'25" N., 92° 57'50" W.

Approved name

Name in use White Stone Lake

Pronunciation

Area: 46 acres

Feature named Lake

County Chisago

Location T.33 N.,R.21 W.,secs.14,15

| Names | Comments |
|-------|----------|
| | |

Approved name

Name in use

White Stone Lake

Pronunciation

Feature named

Lake

County

Chisago

Location

T.33 N.,R.21 W.,sec. 11.

Wyoming Township

Names

Comments

Whitestone Lake

Upham,112: White Stone Lake. Named for its White pebbles on boulders.

McCauley: Unnamed. Dry. Not meandered,

Co. Map,1920: White Stone Lake.

Auto Club Map,1928: Whitestone Lake.

Co. Map,1912: White Stone Lake.

Short: Not shown.

Co. Atlas,1888: White Stone Lake.

Whitestone Lake: see White Stone Lake, Chisago County.

Approved name

Name in use **Woodlawn Beach**

Pronunciation

Feature named **Village**

County **Chisago**

Location **T.33 N.,R.20 W.,sec.8.**

Names

Comments

McCauley: Not shown.
Co. Map, 1920: Woodlawn Beach.
Co. Atlas, 1914: Woodlawn Beach.
Minn. Platbook, 1916: Woodlawn Beach.

Wyckstrom Lake: see Little Lake, Chisago County

Approved name

Name in use

Wyoming

Pronunciation

Feature named

Village

County

Chisago

Location

T.33 N., R.21 W., sec.17,18,19,20.

Wyoming Township

Names

Comments

Upham,110: Wyoming. On St.Paul and Duluth r.r. Platted in 1869. Probably named for the twp,q.v. (M B).

Short: Wyoming.

Walker,Village Laws,125: Wyoming. Incorp. Nov.13,1902. Sep. from Twp.

Folsom.352: Wyoming,platted 1869.

Andreas: Wyoming.

Winchell,2:pl.45: Wyoming.

McCauley: Wyoming. On N.P.r.r

Minn. Platbook,1916: Wyoming.

Co. Atlas,1888;1914: Wyoming.

Approved name

Name in use Wyoming Township

Pronunciation

Feature named Township

County Chisago

Location

T.33 N., R.21 W.

Names

Comments

Upham,110: Wyoming Township. Organized in 1858. Derived its name from the Wyoming Valley in Luzerne County, Penn. A colony from that region had settled in the western part of this township in 1855, and the eastern part had been earlier settled by Swedes. The name is from the language of the Delaware or Lenape Indians, formerly a large branch of the Algonquian stock, signifying "large plains," "extensive meadows".

McCauley: Wyoming Township.

Winchell,2:pl.45: Wyoming Township.

Andreas: Wyoming Township.

Short: Wyoming Township.

Co. Atlas,1888;1914: Wyoming Township.

Minn. Flatbook,1916: Wyoming Township.

CHISAGO COUNTY

LAKES UNNAMED

Approved name

Name in use

Pronunciation

Area: 30 acres

Feature named Lake

County Chisago

Location T.33 N.,R.19,20 W.,secs.7;12

| Names | Comments |
|-------|----------|
| | |

Approved name

Name in use

Pronunciation

Area: 36 acres

Feature named Lake

County Chisago

Location T.33 N.,R.19,20 W.,secs.19;24

| Names | Comments |
|-------|----------|
| | |

Approved name

Name in use

Pronunciation

Area: 115 acres

Feature named Lake

County Chisago

Location T.33 N.,R.20 W.,secs.13,14

| Names | Comments |
|-------|----------|
| | |

Approved name

Name in use

Pronunciation

Area: 17 acres

Feature named Lake

County Chisago

Location T.33 N.,R.20 W.,sec.25

| Names | Comments |
|-------|----------|
| | |

Approved name

Name in use

Pronunciation

Area: 13 acres

Feature named Lake

County Chisago

Location T.33 N., R.20 W., sec. SW 26

| Names | Comments |
|-------|----------|
| | |

Approved name

Name in use

Pronunciation

Area: 77 acres

Feature named Lake. Meandered.

County Chisago

Location T.34 N.,R.20 W.,sec.27

| Names | Comments |
|-------|----------|
| | |

Approved name

Name in use

Pronunciation

Area: 23 acres

Feature named Lake

County Chisago

Location T.34 N.,R.20 W.,sec. EC 31

| Names | Comments |
|-------|----------|
| | |

Approved name

Name in use

Pronunciation

Area: 26 acres

Feature named Lake

County Chisago

Location T.34,35 N.,R.20 W.,secs.6;31,32

| Names | Comments |
|-------|----------|
| | |

Approved name

Name in use

Pronunciation

Area: 26 acres

Feature named Lake

County Chisago

Location T.33 N.,R.21 W.,secs.14,23

| Names | Comments |
|-------|----------|
| | |

Approved name

Name in use

Pronunciation

Area: 48 acres

Feature named Lake

County Chisago

Location T.33 N.,R.21 W.,secs.15,22

| Names | Comments |
|-------|----------|
| | |

Approved name

Name in use

Pronunciation

Area: 31 acres

Feature named Lake

County Chisago

Location T.33 N., R.21 W., secs.22,23

| Names | Comments |
|-------|----------|
| | |

Approved name

Name in use

Pronunciation

Area: 28 acres

Feature named Lake

County Chisago

Location T.34 N.,R.21 W.,sec.29

| Names | Comments |
|-------|----------|
| | |

Approved name

Name in use

Pronunciation

Area: 24 acres

Feature named Lake

County Chisago

Location T.34 N.,R.21 W.,secs.34,35

| Names | Comments |
|-------|----------|
| | |

Approved name

Name in use

Pronunciation

Area: 84 acres

Feature named Lake

County Chisago

Location T.36 N.,R.21 W.,secs.30,31

Names**Comments**

Approved name

Name in use

Pronunciation

Area: 13 acres

Feature named Lake

County Chisago

Location T.37 N.,R.21 W.,sec.21

| Names | Comments |
|-------|----------|
| | |

Approved name

Name in use

Pronunciation

Area: 11 acres

Feature named Lake

County Chisago

Location T.36 N.,R.22 W.,sec. SW 8

| Names | Comments |
|-------|----------|
| | |

Approved name

Name in use

Pronunciation

Area: 13 acres

Feature named Lake

County Chisago

Location T.36 N.,R.22 W.,sec. NW 18

| Names | Comments |
|-------|----------|
| | |

Approved name

Name in use

Pronunciation

Area: 17 acres

Feature named Lake

County Chisago

Location T.36 N.,R.22 W.,sec. NW 20

| Names | Comments |
|-------|----------|
| | |

Approved name

Name in use

Pronunciation

Area: 11 acres

Feature named Lake

County Chisago

Location T.36 N.,R.22 W.,sec. C 32

| Names | Comments |
|-------|----------|
| | |

Approved name

Name in use

Pronunciation

Area: 12 acres

Feature named Lake

County Chisago

Location T.36 N.,R.22 W.,sec.31

Names**Comments**

Approved name

Name in use

Pronunciation

Area: 14 acres

Feature named Lake

County Chisago

Location T.37 N., R.22 W., sec. SW 3

| Names | Comments |
|-------|----------|
| | |

Approved name

Name in use

Pronunciation

Area: 13 acres

Feature named Lake

County Chisago

Location T.37 N.,R.22 W.,sec. SW 26

| Names | Comments |
|-------|----------|
| | |

Approved name

Name in use

Pronunciation

Area: 45 acres

Feature named Lake

County Chisago

Location T.37 N., R.22 W., sec. NW 33

Names**Comments**

Approved name

Name in use

Pronunciation

Area: 16 (28) acres

Feature named Lake

County Chisago

Location T.37,38 N.,R.22 W.,secs.4,5;32,33

| Names | Comments |
|-------|----------|
| | |

Approved name

Name in use

Pronunciation

Area: 17 (32) acres

Feature named Lake

County Chisago

Location T.37 N., R.22, 23 W., secs.6;1

| Names | Comments |
|-------|----------|
| | |

CHISAGO COUNTY

Unfinished File

NAME Bishop's Rapids CO Washington? Chicago
 NATURAL RAPIDS REF Stillwater Gazette May 12-1875
 FEATURE RAPIDS minn annuals
 (page) 4 col 7

PRON _____ AREA & DIMENS _____

OTHER NAMES _____

EXACT SITE _____ T 31 R _____ TWP _____

GEN LOC _____

Name Origin

& Remarks:

"Getchell's Sand Creek drive, at least accounts was at Bishop's Rapids on main St. Croix River."

(over) Can be in Chicago or Pine counties, also
 Got had 7/23/64

Andrews 1874 Atlas shows a "Gitchell Camp" about a mile
west and up from mouth of Sand Creek, sec. 17, T 40, R 18.
Hence Bishop's Rapids south of this point in St. Croix

Marjorie Stem #905 Apr 21 1933

4.

NAME Blower's Lake ? CO CHISAGO

(Village)

PRON _____ REF 6th Session 1864 319

(page)

OTHER NAMES _____ PO chaplin
HIST _____

EXACT SITE _____ T _____ R _____ TWP _____

GEN _____ CO _____
LOC _____ ST? _____

FIRST SETTLED _____

PLAT _____ INCORP _____

Name Origin
& Remarks:

*act for state road Stillwater to
Brunswick in Kanabec Co, via Grant, Rice
Creek, Bronson's Lake, Wyoming etc.
approved Febry 19, 1864*

4.

NAME_ CEDAR CREEK P.O. CHISAGO
_ _ _ _ _ (village) _ _ _ _ _ CO_ _ _ _ _
_ _ _ _ _ Minn. Annals, Pioneer & Democrat,
PRON_ _ _ _ _ REF_ _ _ _ _ Page 2, Col. 1, November 17, 1856.
_ _ _ _ _
OTHER NAMES_ _ _ _ _ PO Establishment announced,
_ _ _ _ _ HIST_ Samuel Wyatt, Postmaster.
_ _ _ _ _
EXACT SITE_ _ _ _ _ T_ _ _ _ _ R_ _ _ _ _ TWP_ _ _ _ _
_ _ _ _ _
GEN CO
LOC_ _ _ _ _ ST_ _ _ _ _
_ _ _ _ _
FIRST SETTLED_ _ _ _ _ PLAT_ _ _ _ _ INCORP_ _ _ _ _

Name Origin
& Remarks:

2 1/2 hours
with party

RECEIVED
MAY 2

MAY

1961

FOR
CASH

25
00

DIAN
KOVOL

251

BY
GLEN

1701
10

MEMO

251

MAY

(AT THE 20)

00

4.

NAME ----- CHIPPEWA ----- CO ----- CHISAGO ? -----
(village) -----
PRON ----- Minn. Annals, The Daily Minnesotian, -----
REF Page 2, Col. 1, July 25, 1856. -----
----- (page) -----
OTHER NAMES ----- PO -----
----- HIST -----
EXACT SITE ----- T ----- R ----- TWP -----
GEN ----- CO -----
LOC ----- ST? -----
FIRST SETTLED ----- PLAT ----- INCORP -----

Name Origin
& Remarks:

"This town is situated at the junction of the Point Douglas and St. Louis River road, and the St. Paul and Kettle River road to Superior City-fifty four miles north of St. Paul, which are the main traveled roads from St. Paul to Superior."

522-Evans

RECEIVED
MAY 19 1944

RECEIVED
MAY 19 1944

MAY 19 1944

RECEIVED

FCC
WASH

MAY 19 1944

RECEIVED
MAY 19 1944

MAY 19 1944

RECEIVED
MAY 19 1944

MAY 19 1944

(MAY 19 1944)

RECEIVED

MAY 19 1944

(MAY 19 1944)

MAY 19 1944

RECEIVED

LAKE

Co

Chisago

X Co. Platbook 1888 Co atlas 1914

NAME

CHISAGO LAKE

REF

Upham - 107 Mims Platbook 1916
McCauley map Chicago 3 (page) Highway List

PRON

Has the English sound of Ch, and it accents the second syllable, preferably with a soft 'a' (but in prevailing case taking the broad 'a' sound as in fall)

STATUS

Iber Meand
Surde Lake

OTHER

NAMES

Sec. 1, 2, 3, 4, 5, 6, 7, 8, 9, 11, 12, 16, 17

T. 33 N

R. 20 W Franconia

EXACT

Sec 15-21-22-27-28-32-33-34-35

TX 33 N

TX 20 W CHISAGO LAKE

SITE

Sec 3-4-5-6-7-8-17

TX 33

R 20 W FRANCONIA

TWP

CHISAGO LAKE

AREA &
DIMENS

33, 34 N
20 W
3997.07 Acres
Fully 50 miles of Meandering shore line

GEN

LOC

Description &

Name Origin

Indian Name was Ki-CHI-SAGO, from two Chippewa words meaning 'Kichi' large and 'SAGA' fair or lovely. For euphonic considerations the first syllable was dropped. This lake is conspicuous for its size, the clearness of its waters, its winding shore and islands, its bays, peninsulas, capes, and promontories.

(over)

Its shores and islands are well timbered. It has no waste swamps or marsh borders.

Short Map: Chisago Lake

Eddy (5-2-39): Chisago Lake. 8-67C. 3997 acres. Max d. 39'. Connected with ~~Chisago~~ Lake (8-67D)

Eddy-5-2-39: Chisago Lake. 8-67A. 500 acres. Connected to Lake 8-67B. Max depth 19'

Eddy (5-4-39): Chisago or South Center Lake. 8-67D. Max. d. 105'. Connects with Chisago Lake 8-67C.

Pi + Dem, 9-16-58: Chisago or Swede Lake

Winchell, 2: pl. 45: Chisago Lakes

Andreas: Chisago Lakes

Grq. Manual Map, 1887: Chisago Lake

11.

Co CHISAGO ? 119

MISCELLANEOUS SETTLEMENT -----
----- MUN -----

Minn. Annals, The Daily Minnesotian
Page 2, Col. 1, Aug. 2, 1856.

NAME COMFORT'S SETTLEMENT -----
----- REF ----- (page)

PRON ----- EST -----

OTHER NAMES ----- GEN LOC -----

EXACT SITE ----- T R TWP -----

Description &
Name Origin

"An act was passed by the last Legislature providing for a territorial road from Stillwater by way of Comfort's settlement and Cambridge to the upper Pineries on Snake River."

XXX 533-Evans

1105

1105

1105

1105

1105

1105

1105

1105

4.

VILLAGE

Co Chisago -----

NAME Coon Lake ----- REF Serial 1937-38 59
(page)

PRON ----- PO
----- HIST Mail Wyoming -----

OTHER NAMES ----- CO
----- ST? -----

EXACT SITE ----- T ----- R ----- TWP -----

GEN LOC ----- ? ----- FIRST SETTLED -----

PLAT ----- INCORP -----
Description &
Name Origin

5/20/40 Schieck

6. SOURCE COUNTY _____ MOUTH COUNTY _____ COUNTY CHISAGO
 STREAM _____

NAME DEER CREEK REF Folsom 50 Yrs in THE M.W. P308
 (page)

PRON _____ MILES _____

OTHER NAMES _____

SOURCE _____ SEC _____ T _____ R _____ TWP _____

DIRECTION & AREA DRAINED _____

MOUTH NEAR VILLAGE OF AMADOR SEC _____ T _____ R _____ TWP _____

Description &
 Name Origin

Ingalb 7/17/40

6.

STREAM

SOURCE
COUNTY

Chicago

MOUTH
COUNTY

COUNTY

Chicago

NAME

Fish or Fish Lake Creek

REF

Alphaw 17 108
(page)

FROM

MILES

OTHER
NAMES

SOURCE

Fish Lake

SEC

25

T

36?

R

TWP

Fish Lake

DIRECTION &
AREA DRAINED

MOUTH

SEC

T

R

TWP

Description &
Name Origin

name is translated from the Ojibway name,

4.

NAME Franconia
(village)

CO

Edzell

(Chicago)

PRON

REF

Washington 410
(page)

OTHER
NAMES

PO
HIST

EXACT
SITE

T 33?

R

14 L
20? TWP

GEN
LOC

CO
ST?

FIRST
SETTLED

PLAT

INCORP

Name Origin
& Remarks:

Location not given in reference,
but this is in Chicago Co.

Morgan

6. SOURCE COUNTY Chicago MOUTH COUNTY Chicago
STREAM COUNTY Chicago COUNTY Chicago

NAME Goose Creek REF Upham 12 111
(page)

FROM _____ MILES _____

OTHER NAMES _____

SOURCE Goose Lake SEC _____ T _____ R _____ TWP _____

DIRECTION & AREA DRAINED _____

MOUTH St. Louis River SEC _____ T _____ R _____ TWP _____

Description &
Name Origin

8. ARTIFICIAL
FEATURE DAM CO CHISAGO
MINN. ANNALS
NAME GOOSE CREEK REF MPLS. TRIBUNE P. 3, COL. 1
(page)

PRON _____ AREA &
DIMENS _____

OTHER
NAMES _____ EST _____

EXACT
SITE _____ T _____ R _____ TWP _____

GEN
LOC _____

Description &
Name Origin

"The Goose Creek Dam break
which occurred several weeks
ago, destroyed over 100 tons of hay."

6/19/41 F. Binoff

ITEM NO 556 H. LeFebvre.

REVISION
DATE
BY
REVISION
DATE
BY
REVISION
DATE
BY
REVISION
DATE
BY
REVISION
DATE
BY
REVISION
DATE
BY

ITEM 796. P-2, PETERSON

DATE
1951

BY
JVA

CLASS
100

NO.
100

21
10

DATE
1951

NO.
100

BY
JVA

CLASS
100

(100)

NO.
100

(100)

BY
JVA

CLASS
100

6. SOURCE COUNTY _____ MOUTH COUNTY _____ COUNTY Chicago

NAME Hay Creek REF _____ (page)

FROM _____ MILES _____

OTHER NAMES _____

SOURCE _____ SEC _____ T _____ R _____ TWP _____

DIRECTION & AREA DRAINED 3 miles from its mouth _____

MOUTH Sunrise P _____ SEC _____ T _____ R _____ TWP _____

Description &
Name Origin

6.

NAME Lawrence Creek CO Chisago
(stream)

PRON REF Minn. Hist. Coll., vol. 14, p427
(page)

OTHER
NAMES _____

SOURCE COUNTY MOUTH COUNTY MILES

SOURCE _____ SEC _____ T _____ R _____ TWP _____

DIRECTION &
AREA DRAINED _____

MOUTH _____ SEC _____ T _____ R _____ TWP _____

Name Origin & Remarks: Lawrence, Phineas, pioneer, was a river pilot; was elected the first sheriff in the St. Croix valley in 1841. A creek in Chisago county is named for him. He died in Stillwater in 1847.

NOTE:

Folsom's "Fifty Years in the NW" has material on him.

4.

VILLAGE

Co ChisagoNAME McGrathREF ser 101 1937-38(page) 101

PRON

PO
HISTMail Rush CityOTHER
NAMESCO
ST?EXACT
SITE

T

R

TWP

GEN
LOCFIRST
SETTLED

PLAT

INCOMP

Description &
Name Originon NP Ry6/5/40 Schiesk

4.

NAME

Wabesek School
(village)

CO.

Chicago

?

X

North British Review

PRON

REF

Cal 5

(page)

1 Oct 10-1940

OTHER
NAMES

PO
HIST

EXACT
SITE

T

R

TWP

GEN
LOC

CO
ST?

FIRST
SETTLED

PLAT

INCORP

Name Origin
& Remarks:

6.

STREAM

SOURCE
COUNTY

Chicago

MOUTH
COUNTY

COUNTY

Chicago

NAME

[Wanokage]

REF

Upham 17 110
(page)

FROM

MILES

OTHER
NAMES

Sunrise

SOURCE

Sunrise Lake

SEC

T

R

TWP

Sunrise

DIRECTION &
AREA DRAINED

MOUTH

SEC

T

35?

R

TWP

Description &
Name Origin

This is the Ojibway name.

4.

NAME

Peaceful Valley
(village)

CO

Chicago

REF

North Branch Review

Vol 4 - 6 Oct 10-1940
(page)

PRON

OTHER NAMES

FO HIST

EXACT SITE

T

R

TWP

GEN LOC

CO ST?

FIRST SETTLED

PLAT

INCorp

Name Origin & Remarks:

Community or settlement.

7.

NATURAL
FEATURE

island in St. Croix river

Co Chisago ? (Washington ?)PLAINVIEW NEWS (Wabasha Co.) p2, col. 2
Sat., May 21, 1881

NAME

Rock Island

REF

(page)

AREA &
DIMENS

PRON

OTHER
NAMES

EXACT

SITE

T

R

TWP

GEN

LOC

Description &
Name Origin

"The excursion steamer Knapp with a large pleasure party in tow, went up from Stillwater on Sunday morning to the Dalles of the St. Croix and Taylor's Falls . . . on her return . . . When about ten miles below the falls, just before reaching Franconia, and as she reached the head of Rock Island, where a sharp turn has to be made to reach deep water, and clear the rocks, a gust of wind struck the Knapp and threw her slightly off her course. This threw the barge in two on the rocks with a terrible crash . . ."

(Two men, O.M. Osphal and Jacob Jacoby, drown)

6. SOURCE COUNTY Chicago MOUTH COUNTY Chicago
STREAM COUNTY Chicago COUNTY Chicago

NAME Lush River REF Upham 17 109
(page)

PRON _____ MILES _____

OTHER NAMES _____

SOURCE Lush Lake SEC _____ T 37² R _____ TWP Yessel

DIRECTION & AREA DRAINED _____

MOUTH _____ SEC _____ T _____ R _____ TWP _____

Description &
Name Origin

Translation of the aboriginal name

4.

102

VILLAGE

Co. CHICAGO

NAME

P?

REF FOLSON 50 YRS IN THE N.W. P. 328 (page)

PRON

PO HIST EST IN 1859; GEORGE B. FOLSON, AS POSTMASTER,

OTHER NAMES

CO ST?

EXACT SITE

IN SEC 14

T 31?

R

TWP RUSH SEBA

GEN LOC

FIRST SETTLED

PLAT

INCORP

Description & Name Origin

Jurgalls 7/18/40

4.

NAME

RUSHEBY

(village)

CO

CHISAGO

PRON

REF

Stillwater Messenger Oct 29, 1861
(page 1-3, col 1)OTHER
NAMESPO
HISTEXACT
SITE

T

37¹

R

TWP

GEN
LOCCO
ST?FIRST
SETTLED

PLAT

INCORP

Name Origin
& Remarks:

"

... C. H. Cook, of Rusheby,
Chisago County, forty-five miles
north of this place [Stillwater] ... "

8-21-41 Kavanaugh

Item 300 G. H. Shepard.

EXHIBIT
LINE

NO. 100
SER.

DATE

BY

REMARKS

INITIALS

DATE

INITIALS

4.

VILLAGE

Co CHICAGO

217

NAME RUSHSEBA

REF MINNⁱⁿ 3-CENT V-4-404
(page)

PROB PO
MIST

OTHER
NALES

EXACT
SITE T 37² R TWP

GEN FIRST
LOC SETTLED

PLAT INCORP
Description &
Name Origin

Jurgals 5/8/40

4.

NAME Rushseby CO Chicago
(Village)

PRON _____ REF 4th Session 1862 311
spec LAWS - Chap LIV. (page)

OTHER NAMES _____ PO HIST _____

EXACT SITE _____ T 37? R _____ TWP _____

GEN _____ CO _____
LOC _____ ST? _____

FIRST SETTLED _____

PLAT _____ INCORP _____

Name Origin
& Remarks:

*Mentioned in Act to construct
State Road from Elk River in
Sherburne to Rushseby in Chicago.*

Jan 22 - 23 - 24

28 - 29 - 30 - 31 - Feb 4 th



NAME RUSHSOBA P.O. CO CHISAGO
(village)

PRON REF Minn. Annals, St. Anthony Exp. Wkly.,
Page 2, Col. 3, April 26, 1856.
(page)

OTHER NAMES PO HIST Establishment announced.

EXACT SITE T 372 R TWP

GEN LOC CO ST?

FIRST SETTLED PLAT INCORP

Name Origin
& Remarks:

George B. Folsom, Postmaster.

Rushsoba as per annual copy

4.

NAME

SELMATOWN

(village)

CO

M.H.S. quarterly VIII

PRON

REF

~~M.H.S.~~

VIII

396

(Page)

OTHER
NAMES

PO

HIST

EXACT
SITE

T

R

TWP

GEN
LOC

10 or 12 miles from Rush

CO

ST?

FIRST
SETTLED

Lake

PLAT

INCORP

Name Origin
& Remarks:

Mentioned in Hugo Nesbeth's "Two Years in America", Mr Nesbeth suggested that this town when completed, be called Selmatown after Selma Willard wife of Frederick Sneedorf Christensen, Danish pioneer editor and publisher. "There is no available evidence to show that Mr. Nesbeth's suggestion was adopted"

4.

NAME SHINGLE CITY CO CHISAGO
(village)

Minn. Annals, St. Paul Daily Press.

PRON REF Page 1, Col. 7, March 15, 1870.
(page)

OTHER NAMES PO HIST

EXACT SITE T R TWP

GEN LOC CO ST?

FIRST SETTLED PLAT INCORP

Name Origin & Remarks:

"Shingle City is thus located and described: 'It is situated on an island about forty-five miles from St. Paul, and one mile from Lake Superior and Mississippi Railroad. This island is five miles long by three wide, and is surrounded by a splendid tamarack swamp. On the West side lies this quiet little city. Population, sixteen; buildings, four; one mill; hotel, and two dwellings. The mill 's (sic) doing a smashing business."

6/4/04

Hagen

884A Franz

10/10/50, 10
1000 0410Z

RECEIVED
SICEL

LIVE

1000Z

FOG
10

100
10

1000
1000Z

1

5

100

1000
1000Z

1000
10

(1000)

1000

1000

(1000)

1000

10

1000

6.

STREAM

SOURCE
COUNTYMOUTH
COUNTY

COUNTY

Chicago

NAME

Spring Creek

REF

Upham 17 111
(page)

PRON

MILES

OTHER
NAMES

SOURCE

SEC

T

R

TWP

DIRECTION &
AREA DRAINED

3 miles north of Goose Creek

MOUTH

St. Louis R.

SEC

T

R

TWP

Description &
Name Origin

6. SOURCE COUNTY Chisago MOUTH COUNTY Chisago
STREAM COUNTY _____ COUNTY _____

NAME Sunrise River REF Upham 7/110
_____ (page)

FROM _____ MILES _____

OTHER NAMES [None kept]

SOURCE Sunrise Lake SEC _____ T _____ R _____ TWP Sunrise

DIRECTION &
AREA DRAINED _____

MOUTH _____ SEC _____ T 35th R _____ TWP _____

Description &
Name Origin

This is the Gibway translation.

6.

STREAM

SOURCE
COUNTY

MOUTH
COUNTY

COUNTY

Chicago

NAME

North Branch of Sunrise R.

REF

Aphand 17 (page) *108*

FROM

MILES

OTHER
NAMES

SOURCE

SEC

T

R

TWP

DIRECTION &
AREA DRAINED

Flows through Branches (wps).

MOUTH

SEC

T

R

TWP

Description &
Name Origin

6.

STREAM

SOURCE
COUNTY

MOUTH
COUNTY

COUNTY

Chicago

NAME

South Branch Sunrise R

REF

Upham 17 (page)

FROM

MILES

OTHER
NAMES

SOURCE

SEC

T

R

TWP

DIRECTION &
AREA DRAINED

MOUTH

SEC

T

R

TWP

Description &
Name Origin

6.

STREAM

SOURCE
COUNTY

MOUTH
COUNTY

COUNTY

Chicago

NAME

West Branch Sunrise

REF

Aphent 17

111
(page)

FROM

MILES

OTHER
NAMES

SOURCE

SEC

T

R

TWP

DIRECTION &
AREA DRAINED

MOUTH

SEC

T

R

TWP

Description &
Name Origin

6.

STREAM

SOURCE
COUNTY

MOUTH
COUNTY

COUNTY

Chicago

NAME

Middle Branch Linn River

REF

Aphaw 17 111

(page)

FROM

MILES

OTHER
NAMES

SOURCE

SEC

T

R

TWP

DIRECTION &
AREA DRAINED

MOUTH

SEC

T

R

TWP

Description &
Name Origin

VILLAGE

Co Washington Chicago CoNAME Taylor's FallsREF Bond's Minn 156- (1853)
(page)

PROG

PO
DISTOTHER
NALESEXACT
SITE

T

R

TWP

GEN
LOCNot statedFIRST
SETTLED1837 - by Baker, Taylor and others
of the N. W. Lumber Co.

PLAT

LCCRP

Description &
Name Origin"Oldest settlement in Washington County,
Settled in 1837 by Baker, Taylor and others of the
Northwest Lumber Company.

R

Morgan

3-5-40.

5.

LAKE

Co

Chicago

Mpls. Trib. Nov. 18. 1874

NAME

Shasters Lake

REF

Cal. H

4
(page)

PRON

STATUS

OTHER
NAMESEXACT
SITE

T

R

TWP

AREA &
DIMENSGEN
LOC

Near Taylor Falls

Description &
Name Origin

A skating rink association has been formed here, and it is intended by them to dam this lake, and erect suitable buildings for the comfort and convenience of the skaters.

E. S.

665 E.S.

NAME

RESIDENCE

1900
1901

1902

1903
1904

1905
1906

1907
1908

1909

1910

1911

5.

NAME

THAXTER'S LAKE
(lake)

CO CHISAGO

MINN ANNALS

PROV

REF MPLS. TRIB. P. 4, COL. 4, NOV. 18, 1874
(page)

OTHR
NAMES

EXACT
SITE

T

R

T.P

AREA &
DIMENS

GEN
LOC

STATUS

Name Origin
& Remark

A skating rink association formed
at Taylor's Falls, and it is intended
by them to dam Thaxters Lake.

5/20/41 F. Brenoff

ITEM No. 665 E. Schulenberg.

T33-R19

Chicago
County

5.

194

NAME ----- P
(lake) ----- CO CHISAGO -----

Mc. GILL-WARNER

PRON ----- REF 1920 CHISAGO COUNTY MAP
(page) -----

OTHER NAMES -----

EXACT SITE N.W. 1/4 SEC 9 ----- T 33N ----- R 19W -----

TWP FRANCONIA ----- AREA & DIMENS -----

GEN LOC ----- STATUS -----

Name Origin
& Remarks:

McCaulry Map, Chisago 3; Not shown

9-10-41. A.A.F.

5.

28

NAME ² _____ (lake) _____ CO CHISAGO _____
 1940 ATLAS OF
 PRON _____ REF MINN. HWYS. 13 _____
 (page)
 OTHER NAMES _____

EXACT SITE see 10 _____ T 33 _____ R 19 _____

TWP FRANCONIA _____ AREA & DIMENS _____

GEN about 2 miles S.W. _____
 LOC of TAYLORS FALLS Village _____ STATUS _____

Name Origin
& Remarks:

*This lake is connected with the
ST. CROIX River*

McCaulley Map, Chisago 3; Unnamed.

5.

218

NAME 2 (lake) CO CHISAGO

PRON _____ REF 1940 ATLAS OF MINN. HWYS. 13 (page)

OTHER NAMES _____

EXACT SITE see 15. 22 T 33 R 19

TWP FRANCONIA AREA & DIMENS _____

GEN about 3/4 mile S.E.
LOC of SHAFER Village STATUS _____

Name Origin & Remarks:

This lake is connected with the ST. CROIX RIVER.

McCaughey Map, Chisago 03; Unnamed, 11/5-41 Zastrow

5.

110

NAME Unnamed Lake ✓
(lake)CO Chisago
M = County Map Chisago 3IRON _____
REF Highway List (page)

OTHER NAMES _____

EXACT SITE sec. 18 ✓ T 33 ✓ R 19 ✓TWP Franconia AREA & DIMENS _____GEN LOC _____ STATUS met ✓ not meandered ✓Name Origin & Remark: Co. atlas, 1888: unnamed
Co. map, 1920: Unnamed
Shot map: Unnamed

7.

NATURAL
FEATURE

ISLAND

CO CHISAGO

187

MC. GILL-WARNER

NAME

P

REF

1920 CHISAGO COUNTY MAP
(page)AREA &
DIMENS

PRON

OTHER
NAMES

EXACT

SITE S.W. $\frac{1}{4}$ SEC 15, N.W. $\frac{1}{4}$ SEC 22 T 33 N R 19 W TWP FRANCONIA.

GEN

LOC

IN ST. CROIX RIVER

Description &
Name Origin

9-10-41. A.A.F.

7. NATURAL
FEATURE

ISLAND

co. CHISAGO

34

NAME

P

REF 1888 CHISAGO CO. PLAT BOOK 6 by FOOTER
(page) CO

PRON

AREA &
DIMENS

OTHER
NAMES

EXACT
SITE

SEC 18

T 33N

R 19W

TWP FRANCONIA

GEN
LOC

IN LAKE

(the lake has no name)

Description &
Name Origin

Co. map, 1920. Unnamed Island

2-10-42, A.D.F.

7.

NATURAL
FEATURE

ISLAND

CO CHISAGO

188

MC. GILL-WARNER

NAME

P

REF 1920 CHISAGO COUNTY MAP
(page) 7

PRON

AREA &
DIMENSOTHER
NAMES

EXACT

SITE N.W. $\frac{1}{4}$ SEC 27 N.E. $\frac{1}{4}$ SEC 28 T 33N R 19W TWP FRANCONIA

GEN

LOC

IN ST. CROIX RIVER

Description &
Name Origin

9-10-41. A.A.F.

T33-R20

5.

218

NAME

?

(lake)

CO CHICAGO

PRON

REF

1940 ATLAS OF

MINN. HWYS. 13

(page)

OTHER
NAMES

EXACT
SITE

In SE 1/4 of sec 1

T 33

R 20

TWP

FRANCONIA

AREA &
DIMENS

GEN

about 1 1/2 mile SW.

LOC

of SHAFER Village

STATUS

Name Origin
& Remarks:

11/5-41 Zastrow

5.

110

NAME Unnamed Lake ✓
(lake)CO ChicagoM^c Cauley map Chicago 3FROM ----- REF Highway List (page)

OTHER NAMES -----

EXACT SITE sec. 1, s.e. 1/4 ✓ T 33 ✓ R 20 ✓TWP Franconia AREA & DIMENS -----GEN LOC ----- STATUS met ✓ not meandered ✓Name Origin
& Remark:

5.

110

NAME

Unnamed Lake
(lake)

CO

Chicago

M = county map Chicago 3

FROM

REF

Highway List

(page)

OTHER
NAMESEXACT
SITE

sec. 12, s.e. 1/4

T 33

R 20

TWP

Franconia

AREA &
DIMENSGEN
LOC

STATUS

int

not mandated

Name Origin
& Remark:Co. map, 1920: Unnamed.
Short Map: Unnamed, sec 1/4

5.

110

NAME

Unnamed Lake
(lake)

CO

Chicago

McCauley Map Chicago 3

FRON

REF

Highway List (page)

OTHER
NAMESEXACT
SITE

see. 12, 13

T 33

R 20

TWP

Franconia

AREA &
DIMENSGEN
LOC

STATUS

met not meandered

Name Origin
& Remark:

Shot Map: Unnamed.

5.

201

NAME _____ (lake) [?] _____ CO CHISAGO _____

Mc. GILL-WARNER

PRON _____ REF 1920 CHISAGO COUNTY MAP _____
(page)

OTHER NAMES _____

EXACT SITE Secs. 13, 14, north _____ T 33 N _____ R 20 W _____

TWP FRANCONIA _____ AREA & DIMENS _____

GEN LOC _____ STATUS _____

Name Origin & Remarks: Mc Cauley Map, Chisago 3; Shown as swamp

9-10-41, A.A.F.

5.

200

NAME ----- (lake) ----- CO CHISAGO -----

Mc. GILL-WARNER

PRON ----- REF 1920 CHISAGO COUNTY MAP -----
(page)

OTHER NAMES -----

EXACT SITE ----- secs 13, 14, center ----- T 33 N ----- R 20 W -----

TWP FRANCONIA ----- AREA & DIMENS -----

GEN LOC ----- STATUS -----

Name Origin & Remarks: McCauley Map, Chisago 3; Shown as swamp

9-10-41. A. A. F.

5.

110

NAME

Unnamed Lake ✓
(lake)

CO

Chicago

ME County map Chicago 3

FROM

REF

Highway List

(page)

OTHER NAMES

EXACT SITE

Sec. 17, 18, 19, 20 ✓

T 33 ✓

R 20 ✓

TWP

AREA & DIMENS

GEN LOC

STATUS

met ✓ not measured ✓

Name Origin
& Remark:

Co. map, 1920: Unnamed.

5.

NAME unnamed (lake) ----- CO CHISAGO -----
PLACE NAMES STUDY MAP No. 83

PRON ----- REF COUNTY MAP # 869 P.O. DEPT. -----
(page)

OTHER NAMES -----

EXACT SITE SEC. 19-20 ----- T 33N ----- R 20W -----

TWP ----- AREA & DIMENS -----

GEN LOC about 3 mi. S. of Chicago city Village STATUS -----

Name Origin
& Remark:

Co. map, 1920: Unnamed.

McCaughey Map, Chicago 3: Shown as swamp

5-12-41

A. Rasmussen

5.

NAME ----- CO CHISAGO

^P
(lake)

Mc GILL-WARNER

PRON ----- REF 1920 CHISAGO COUNTY MAP

(page)

OTHER NAMES -----

EXACT SITE Dec. 25, north center T 33 R 20W

TWP FRANCONIA AREA & DIMENS -----

GEN LOC ----- STATUS -----

Name Origin & Remarks: McCauley Map, Chicago 3'. Unnamed. Dry. Not meandered

9-10-41. A.A.F.

5.

208

NAME ----- CO CHISAGO -----
(lake) ----- MC. GILL-WARNER -----PRON ----- REF 1920 CHISAGO COUNTY MAP -----
(page)

OTHER NAMES -----

EXACT SITE sec. 25, south ----- T 33 N ----- R 20 W -----

TWP FRANCONIA ----- AREA & DIMENS -----

GEN LOC ----- STATUS -----

Name Origin
& Remarks:

McCaughey Map, Chisago 03: Unnamed. Dry. Not Meandered

9-10-41. A.D.F.

5.

NAME

^P
(Lake)

CO

CHISAGO

Mc. GILL-WARNER

PRON

REF

1920 CHISAGO COUNTY MAP
(page)

OTHER
NAMES

EXACT
SITE

sec. 26, north center

T

33 N

R

20 W

TWP

FRANCONIA.

AREA &
DIMENS

GEN
LOC

STATUS

Name Origin
& Remarks:

McCaughey Map, Chisago 3; Unnamed, Dry, not meandered

5.

110

NAME Unnamed Lake ✓

(lake)

CO

Chicago

m = Cahley map Chicago 3

FRON -----

REF

Highway List

(page)

OTHER NAMES -----

EXACT

SITE sec. 29, 32 ✓T 33 ✓R 20 ✓

TWP -----

AREA &
DIMENSGEN
LOC -----

STATUS

met ✓not meandered ✓Name Origin
& Remark:Co. map, 1920; Unnamed
Chat Map; Unnamed.

5.

110

NAME

Unnamed Lake
(lake)

CO

Chicago

M = county map Chicago 3

PRON

REF

Highway List

(page)

OTHER
NAMESEXACT
SITE

sec 32

T 33

R 20

TWP

AREA &
DIMENSGEN
LOC

STATUS

not not mended

Name Origin
& Remark:

Short map: Unnamed. 2w¹/₄
 Co. map, 1920: Unnamed.
 PO Co. map 8bq: Unnamed
 Auto Club Map, 1928: Unnamed.

7. NATURAL FEATURE ISLAND Co CHISAGO 74

NAME P REF 1888 CHISAGO Co Plat Book 5 by FOOTEX Co
(page)

PRON _____ AREA & DIMENS _____

OTHER NAMES _____

| | | | | |
|-------|--------|--------|--------|---------------|
| EXACT | SEC 34 | 34 N | 20 W | CHISAGO LAKE |
| SITE | SEC 3 | 33 N | 20 W | CHISAGO LAKE |
| | SEC 2 | T 33 N | R 20 W | TWP FRANCONIA |

GEN LOC IN CHISAGO LAKE
Description & Name Origin

2-11-42. A.A.F.

7.

NATURAL
FEATURE

ISLAND

CO CHISAGO

Mc. GILL-WARNER

NAME

?

REF 1920 CHISAGO COUNTY MAP
(page)

PRON

AREA &
DIMENS

OTHER
NAMES

EXACT
SITE

S.E. 1/4 SEC 34 34 N 20 W CHISAGO LAKE
N.W. 1/4 SEC 2 33 N 20 W FRANCONIA
N.E. 1/4 SEC 3 T 33 N R 20 W TWP CHISAGO LAKE

GEN
LOC

in Chisago lake

Description &
Name Origin

9-9-41. N.A.F.

7.

NATURAL
FEATURE

ISLAND

Co CHISAGO

NAME

2

REF

1940 ATLAS OF
MINN. HWYS.13
(page)

PRON

AREA &
DIMENSOTHER
NAMESEXACT
SITEsee 3
see 34

T

33
34

R

207
20

TWP

CHISAGO LAKE

GEN

LOC In E part of CHISAGO LAKE about 1/8 mile SW of CENTER CITY.

Description &

Name Origin

11/4-41 gastrow

7. NATURAL FEATURE ISLAND CO CHISAGO 83

NAME ? REF 1888 CHISAGO CO PLAT BOOK 11 by FOOTE & CO
(page)

PRON _____ AREA & DIMENS _____

OTHER NAMES _____

EXACT SITE SES 8-17 (WEST) T 33N R 20W TWP CHISAGO LAKE

GEN LOC IN CHISAGO LAKE
Description & Name Origin

2-11-42, A.A.R

7. NATURAL
FEATURE

ISLAND

co. CHISAGO

84

NAME

?

REF/888 CHISAGO Co PLAT BOOK 11 by FOOTER & CO
(page)

PRON

AREA &
DIMENS

OTHER
NAMES

EXACT
SITE

SEC 8-17-(EAST) T 33N R 20W TWP CHISAGO LAKE

GEN
LOC

IN CHISAGO LAKE

Description &
Name Origin

2-11-42, A.A.F.

7.

NATURAL
FEATURE

ISLAND

Co CHISAGO

NAME

2
1

REF

1940 ATLAS OF
MINN. HWYS.13
(page)

PRON

AREA &
DIMENS

Small

OTHER
NAMESEXACT
SITE

sec 8 17

T 23

R 20

TWP

CHISAGO LAKE

GEN

LOC

In SE part of CHISAGO LAKE about 3/4 mile SE of CHISAGO CITY.

Description &

Name Origin

This is the smaller of the two islands in
this lake

11/4-41 Zastrow

7.

NATURAL
FEATURE

ISLAND

Co CHICAGO

NAME

2
1

REF

1940 ATLAS OF

MINN. HUDS

13
(page)

PRON

AREA &
DIMENSOTHER
NAMESEXACT
SITE

sec 8, 17

T 33

R 20

TWP

CHICAGO LAKE

GEN

LOC

Description &
Name Origin

In S part of CHICAGO LAKE about 1/2 mile SE of CHICAGO CITY

This is the larger of the two ISLANDS in this
lake

11/4-41 gastrow

7. NATURAL FEATURE ISLAND CO CHISAGO

NAME P REF 1920 CHISAGO COUNTY MAP
(page)

PRON _____ AREA & DIMENS _____

OTHER NAMES _____

EXACT SITE S₁E₁ 1/4 SEC 8. N.E. 1/4 SEC 17 T 33N R 20W TWP CHISAGO LAKE
(EAST)

GEN LOC In Chisago lake
Description & Name Origin

9-9-41. A. A. F

7.

NATURAL
FEATURE

ISLAND

co. CHISAGO

NAME

REF

ANDREAS 1874 ATLAS 162
(page)

AREA &
DIMENS

PRON

OTHER
NAMES

EXACT
SITE

SEC 8-17 T 33N R 20W TWP CHISAGO LAKE

GEN
LOC

Description &
Name Origin

In Chisago lakes, 1/2 mile E. of Chicago City

3-21-41. A.A.F.

7.

NATURAL
FEATURE

ISLAND

Co. CHISAGO

Mc. GILL-WARNER

NAME

?

REF

1920 CHISAGO COUNTY MAP
(page)

PRON

AREA &
DIMENSOTHER
NAMES

(WEST)

EXACT
SITES. E. $\frac{1}{4}$ SEC 8. N. E. $\frac{1}{4}$ SEC 17 T 33N R 20W TWP CHISAGO LAKE

GEN

LOC

Description &
Name Origin

in Chisago lake

9-9-41. A.A.F.

7. NATURAL FEATURE ISLAND co. CHISAGO 82

NAME ? REF 1888 PLAT BOOK CHISAGO Co. 11 by FONTEK Co (page)

PRON AREA & DIMENS

OTHER NAMES

EXACT SITE N.W. PART SEC 27 T 33N R 20W TWP CHISAGO LAKE

GEN LOC IN SPIDER LAKE

Description & Name Origin

2-13-42. D.D.F.

7.

NATURAL
FEATURE

ISLAND

co CHISAGO

MC. GILL-WARNER

NAME

P

REF 1920 CHISAGO COUNTY MAP
(page)

AREA &
DIMENS

PRON

OTHER
NAMES

EXACT
SITE

N. 1/4 SEC 27

T 33N R 20W TWP

CHISAGO LAKE

GEN
LOC

In Spider lake

Description &
Name Origin

9-9-41. A.A.F.

5.

NAME unnamed (lake) CO CHISAGO

AUTO-CLUB OF ST. PAUL
PLACE NAMES STUDY MAP No. 5

PRON _____ REF TWIN-CITIES-ENVIRONS-1928 MAP
(page)

OTHER NAMES _____

EXACT SITE SEC. 19-30 T 33N R 20W

TWP LAKE AREA & DIMENS _____

GEN LOC _____ STATUS _____

Name Origin & Remark: Co. map, 1920: Unnamed
P.O. Co. map 869: Unnamed
McCauley Map, Chisago 3: Unnamed, Dry, Not meandered

4-17-41

A. Rasmussen

T33-R21

7.

NATURAL
FEATURE

POINT

Co CHISAGO

NAME

2
1

REF

1940 ATLAS OF

MINN. HWYS.

13
(page)

PRON

AREA &
DIMENSOTHER
NAMES

EXACT

see 20

SITE

see 24

T

33
33

R

20
21

TWP

CHISAGO LAKE

WYOMING

GEN

about 1/2 mile S of CHISAGO CITY

LOC

ON S.E. side on GREEN LAKE

Description &

Name Origin

This point is about 1/2 mile long extending
N.W. into GREEN LAKE.

11/5-41 gashow

5.

110

NAME UNNAMED LAKE CO Chicago
(lake)FROM _____ REF 7^m = Cauley map Chicago 3
(page)

OTHER NAMES _____

EXACT STATE Sec. 31; 36 T 33 R 70, 71TWP Wyoming AREA & DIMENS _____GEN LOC _____ STATUS Wet Not MeandName Origin
& Remarks:Short Map: Unnamed
Co. map, 1920: Unnamed
Auto Club Map, 1928: Unnamed

7. NATURAL
FEATURE

ISLAND

CO CHISAGO

124

NAME

P

REF

1888 PLAT BOOK CHISAGO G. 7 by FOOTER CO

(page)

PRON

AREA &
DIMENS

OTHER
NAMES

EXACT
SITE

S.E. 1/4

N.W. 1/4

T 33 N R 21 W TWP WYOMING

GEN
LOC

IN LAKE (NO NAME)

Description &
Name Origin

2-16-42, B.D.F.

7. NATURAL FEATURE ISLAND Co. CHISAGO 125

NAME P REF 1888 PLATBOOK CHISAGO Co 7 by FOOTEXCO
(page)

PRON _____ AREA & DIMENS _____

OTHER NAMES _____

EXACT SITE SEC 24 T 33N R 21W TWP WYOMING

GEN LOC IN GREEN LAKE

Description &
Name Origin

2-16-42, N.A.F.

7.

NATURAL
FEATURE

ISLAND

CO CHISAGO

120

NAME

?

REF 1888 PLATBOOK CHISAGO Co by FOOTER Co
(page)

PRON

AREA &
DIMENSOTHER
NAMESEXACT
SITE

SEC 25

T 33 N

R 21 W

TWP

Wyoming

GEN
LOC

IN GREEN LAKE

Description &
Name Origin

2-16-42. A. A. F.

7.

NATURAL
FEATURE

ISLAND

CO. CHISAGO

242

McGILL-WARNER

NAME

REF 1920 CHISAGO COUNTY MAP
(page)

PRON

AREA &
DIMENSOTHER
NAMES

EXACT

SITE N. E. $\frac{1}{4}$ S. E. $\frac{1}{4}$ SEC 10, N. W. $\frac{1}{4}$ S. W. $\frac{1}{4}$ SEC 11 T 33 N R 21 W TWP WYOMINGA

GEN

LOC in a lake.
Description &
Name Origin

7-11-41 A. D. F.

7.

NATURAL
FEATURE

ISLAND

CO CHISAGO

Mc. GILL-WARNER

NAME

P

REF

1920 CHISAGO COUNTY MAP
(page)

AREA &
DIMENS

PRON

OTHER
NAMES

EXACT
SITE

S.E. 1/4 SEC 24 T 33N R 21W TWP WYOMING

GEN
LOC

In Green lake

Description &
Name Origin

9-9-41, A.A.F

7.

171

NATURAL
FEATURE

ISLAND

CO CHISAGO

Mc. GILL-WARNER

NAME

?

REF

1920 CHISAGO COUNTY MAP.
(page)

PRON

AREA &
DIMENSOTHER
NAMESEXACT
SITEN. E. $\frac{1}{4}$ SEC 25 T 33N R 21W TWP WyomingGEN
LOCDescription &
Name Origin

In Green lake

9-9-41. D.A.F

5.

110

NAME Unnamed Lake
(lake)

CO Chicago
McCauley map Chicago 3

FRON

REF Highway List
(page)

OTHER NAMES

EXACT SITE sec. 1

T 33

R 21

TWP Wyoming

AREA &
DIMENS

GEN LOC

STATUS met not meandered

Name Origin & Remark: Short Map: Unnamed.

5.

110

NAME Unnamed Lake ✓

(lake)

CO

ChisagoM^cEarly map Chisago 3

FROM -----

REF

Highway List

(page)

OTHER NAMES -----

EXACT SITE

sec. 1, 2 ✓T 33 ✓R 21 ✓TWP Wyoming -----AREA &
DIMENS

GEN LOC -----

STATUS

wet ✓not meandered ✓Name Origin
& Remark:Short Map: Unnamed
Co. map, 1920: Unnamed

5.

NAME unnamed (lake)

CO CHISAGO

AUTO: CLUB OF ST. PAUL

PLACE NAMES STUDY MAP No. 5

PRON

REF TWIN-CITIES-ENVIRONS-1928 MAP
(page)

OTHER
NAMES

EXACT

SITE SEC. 2-3

T 33N

R 21W

TWP WYOMING

AREA &
DIMENS

GEN
LOC

STATUS

Name Origin
& Remark:

Co. map, 1920: Unnamed

McCauley Map, Chicago 3: Unnamed. Dry. Not meandered

5.

227

NAME_ - - - - - (lake) [?] - - - - - CO. CHISAGO

Mc. GILL-WARNER

PRON_ - - - - - REF_ 1920 CHISAGO COUNTY MAP
(page)

OTHER NAMES_ - - - - -

EXACT SITE_ S.W. $\frac{1}{4}$ SEC 10 - - - - - T_ 33N - - - - - R_ 21W

TWP_ WYOMING - - - - - AREA & DIMENS_ - - - - -

GEN LOC_ - - - - - STATUS_ - - - - -

Name Origin & Remarks: McCauley Map, Chisago 3 : Shown as swamp

9-11-41. A.A.F.

5.

NAME unnamed (lake) CO CHISAGO

AUTO CLUB. of ST. PAUL

PLACE NAMES STUDY MAP No. 5

PRON _____ REF TWIN-CITIES-ENVIRONS-1928 MAP
(page)

OTHER NAMES _____

EXACT SITE SEC. 10-11 T 33 N R 21 W

TWP WYOMING AREA & DIMENS _____

GEN LOC _____ STATUS _____

Name Origin & Remark:

Co. map, 1920: Unnamed
McCaughey Map, Chicago 3: Unnamed. Dry. Not meandered

4-16-41

Attasmuson

5.

110

NAME Unnamed Lake ✓
(lake)CO Chicago

• M = County Map Chicago 3

REF Highway List (page)

FROM -----

OTHER NAMES -----

EXACT SITE sec. 11 ✓ T 33 ✓ R 21 ✓TWP Wyoming ✓ AREA & DIMENS -----GEN LOC ----- STATUS ? Dry Not MeantName Origin
& Remark:Co. map, 1920: Unnamed.
Auto Club Map, 1928: Unnamed

5.

230

NAME ----- CO CHISAGO

(lake)

Mr. GILL-WARNER

PRON ----- REF 1920 CHISAGO COUNTY

(page)

OTHER NAMES -----

EXACT sec. 14, 15

SITE ~~W 1/2 SEC 14. E 1/2 SEC 15~~ T 33N R 21W

TWP WYOMING AREA & DIMENS -----

GEN -----

LOC ----- STATUS -----

Name Origin & Remarks: McCauley Map, Chisago 3; Unnamed Dry. Not meandered

9-11-41. A.D.F.

5.

132

NAME _____ (lake) _____ CO. CHISAGO _____

MC. GILL-WARNER

PRON _____ REF 1920 CHISAGO COUNTY MAP _____
(page)

OTHER NAMES _____

EXACT SITE S. E. $\frac{1}{4}$ SEC 20. N. E. $\frac{1}{4}$ SEC 29 T. 33N R. 21W _____

TWP WYOMING _____ AREA & DIMENS _____

GEN LOC _____ STATUS _____

Name Origin & Remarks: Auto Club Map, 1928: Unnamed

9-11-41. A. A. F.

5.

110

NAME Unnamed Lake ✓
(lake)CO Chisago• McCauley Map Chicago 3REF Highway List
(page)

FROM -----

OTHER NAMES -----

EXACT SITE sec. 26, 27, 34, 35 ✓ T 33 ✓ R 21 ✓TWP Weymouth AREA & DIMENS -----GEN LOC ----- STATUS met ✓ not measured ✓Name Origin & Remark: Short map: Unnamed

5.

235

NAME ^P (lake) ----- CO CHISAGO -----
Mc. GILL-WARNER

PRON ----- REF 1920 CHISAGO COUNTY MAP
(page) 7

OTHER NAMES -----

EXACT SITE S.E. 1/4 SEC 32 ----- T 33 N ----- R 21 W -----

TWP WYOMING ----- AREA & DIMENS -----

GEN LOC ----- STATUS -----

Name Origin
& Remarks:

Auto Club Map, 1928: Unnamed
McCauley Map, Chisago 3: Not shown

9-11-41. A.A.F.

5.

236

NAME _____ (lake) [?] _____ CO CHISAGO _____

Mc. GILL-WARNER

PRON _____ REF 1920 CHISAGO COUNTY MAP _____
(page)

OTHER NAMES _____

EXACT SITE S.E. 1/4 SEC 33 _____ T 33N _____ R 21W _____

AREA &
DIMENS

TWP WYOMING _____

GEN LOC _____ STATUS _____

Name Origin
& Remarks:

McCaughey Map, Chicago 3: Not shown

9-11-41. A.A.F.

5.

237

NAME ----- (lake) [?] ----- CO CHISAGO -----
Mc. GILL-WARNER

PRON ----- REF 1920 CHISAGO COUNTY MAP -----
(page)

OTHER NAMES -----

EXACT SITE S. E. $\frac{1}{4}$ SEC 33 S. W. $\frac{1}{4}$ SEC 34 T 33 N ----- R 21 W -----

TWP WYOMING ----- AREA & DIMENS -----

GEN LOC ----- STATUS -----

Name Origin & Remarks:

Mc Cauley Map, Chisago 3; Unnamed. Dry. Unmeand
Auto Club Map, 1928; Unnamed

9-11-41. A. A. F.

6. SOURCE X MOUTH X
STREAM COUNTY CHISAGO COUNTY CHISAGO

NAME South BRANCH OF SUNRISE RIVER REF Upham 111
McCauley map Chicago 3 (page)

PRON _____ MILES _____

OTHER NAMES _____

SOURCE X North through Sec 32 T 33 N R 21 W TWP Wyoming
X Sec 32-33-28-27-22-21-16-15-9-4 into Lent Twp.

DIRECTION & AREA DRAINED Flows thru Chicago County

MOUTH X SUNRISE RIVER X 9 T 33 N R 21 W TWP LENT

Description & Name Origin • Winchell, 2: pl. 45 Sunrise River (South Branch of)
Co. map, 1920; South Branch
• Not shown on map
Andreas: Sunrise R. (S.B. of)

NAME WEST BRANCH (SUNRISE RIVER) CO CHISAGO
(stream) Mc. GILL-WARNER
 PRON _____ REF 1920 CHISAGO COUNTY MAP
(page) 7

OTHER
 NAMES _____

SOURCE COUNTY ANOKA MOUTH COUNTY CHISAGO MILES _____

SOURCE _____ SEC 24 T 33N R 22W TWP LINWOOD

DIRECTION &
 AREA DRAINED FLows N.E. TO

MOUTH SUNRISE RIVER SEC 9 T 33 R 21W TWP WYOMING
 Name Origin
 & Remarks:

T34 R18

6. ARTIFICIAL FEATURE BRIDGE Co CHISAGO

NAME ST. CROIX BRIDGE REF FOLSON 50 YRS IN THE N.W. P. 934
(page)

AREA & DIMENS
PRON _____

OTHER NAMES _____ EST BUILT IN 1854

EXACT SITE _____ T 34 R 18 TWP _____

GEN LOC BETWEEN TAYLOR'S FALLS AND ST. CROIX FALLS, WIS.

Description & Name Origin It was the first bridge that spanned the St Croix and Mississippi rivers.

Ingallo 7/22/10

6. ARTIFICIAL
FEATURE

DAM

Co. CHICAGO

NAME

ST CROIX DAM

REF

St. P. Pioneer Democrat Weekly

Minn. Annals P. 1-6 Dec. 17, 1857

(page)

PRON

AREA &
DIMENS

Length 500 feet
Width 50 feet and height 23 feet.

OTHER
NAMES

EST

EXACT
SITE

T 34 N. R

18

W. TWP

GEN
LOC

Crosses the St. Louis River at Taylor Falls
to the village of St. Louis on the opposite side.

Description &
Name Origin

Will cost \$50,000

5/2/4

Haqm

446

J. L. Linn

How many...

...

...

...

...

...

...

...

...

...

...

...

T34 R19

| <u>Name</u> | <u>Date</u> | <u>Topic No.</u> | <u>Subject</u> | <u>Date (submitted</u> |
|---------------|-------------|------------------|------------------|------------------------|
| Malvey, Edwin | | 230 | Early Settlement | Dec. 11 FEC |

7. NATURAL FEATURE SPRING Co. CHISAGO

NAME _____ REF 1888 Co PLAT BOOIT 12
(page) _____

PRON _____ AREA & DIMENS _____

OTHER NAMES _____

EXACT SITE NW¹/₄ SEC 24 T 34 R 19 TWP SHAFER

GEN _____
LOC _____
Description & Name Origin _____

*3/18-42
Frank Schowalter*

7.

NATURAL
FEATURE

SPRING

Co. CHISAGO

NAME

REF 1888 Co. Plat Book 12
(page)

PRON

AREA &
DIMENSOTHER
NAMESEXACT
SITE

NW 1/4 SEC 13 T 34 R 19 TWP SHAFER

GEN
LOCDescription &
Name Origin3/18-42
Frank Schowalter

7. NATURAL FEATURE SPRING Co CHISAGO

NAME _____ REF 1888 Co PLAT BOOK 12
(page)

PRON _____ AREA & DIMENS _____

OTHER NAMES _____

EXACT SITE SW 1/4 SEC 2 T 34 R 19 TWP SHAFFER

GEN LOC _____
Description & Name Origin _____

3/14-42

Frank Schowalter

7. NATURAL FEATURE SPRING Co CHISAGO

NAME _____ REF 1888 Co PLAT Book 12
(page)

PRON _____ AREA & DIMENS _____

OTHER NAMES _____

EXACT SITE NE 1/4 Sec 10 T 34 R 19 TWP SHAFER

GEN _____
LOC _____
Description & Name Origin _____

3/18-42

Frank Schowalek

7.

NATURAL
FEATURE

SPRING

Co CHISAGO

NAME

REF

1888 Co PLAT BOOK 12
(page)

PRON

AREA &
DIMENSOTHER
NAMESEXACT
SITE

SE 1/4 SEC 10 T 34 R 19 TWP SHAFER

GEN
LOCDescription &
Name Origin

3/18-42

Frank Schowalter

6.

STREAM

SOURCE
COUNTY

Chicago

MOUTH
COUNTY

Chicago

Chicago

NAME

DRY CREEK

REF

Upham 111 M^s Canby Map Chicago 7, 3
(page)

PRON

MILES

OTHER
NAMES

UNNAMED

SOURCE

SEC

14

T

34

R

19

TWP

Shafter

DIRECTION &
AREA DRAINED

Flows thru Sec. 7 Shafter Twp. Chicago Co. Flows North

MOUTH

St. Croix river

SEC

35

T

35

R

19

TWP

Amador

Description &
Name Origin

Name scarcely needs explanation for its derivation

Tolson, 326: Dry Creek

Co. map, 1920: Dry Creek

USGS, St. Croix Quad: Dry Creek

6.

STREAM

SOURCE

COUNTY

Chicago

MOUTH

COUNTY

Chicago

COUNTY

Chicago

NAME

Dry Creek

REF

Upham 17
(page)

FROM

MILES

OTHER
NAMES

SOURCE

SEC

7

T

R

TWP

Shafter

DIRECTION &
AREA DRAINED

MOUTH

SEC

35?

T

R

TWP

Shafter

Description &
Name Origin

4.

NAME CHICAGO HOUSE
(village)

CO Chicago

M.H.S. quarter VIII

PRON _____ REF MHB VIII 310
(Page)

OTHER NAMES _____ PO HIST _____

EXACT SITE _____ T 34 R 19 TWP _____

GEN CO _____
LOC AT TAYLORS FALLS ST? _____

FIRST SETTLED Built in 1851 and 1852.

PLAT _____ INCORP _____

Name Origin
& Remarks:

Lengalla 1/9/41 J.S.

8. ARTIFICIAL Mine ~~C Washington~~ Chisago (?)
FEATURE -----

ANNALS- St. Paul Daily Press

NAME Taylor's Falls Copper Mine REF 12-6-1865 1 c-4

(page)

PRON AREA &
DIMENS -----

OTHER NAMES EST -----

EXACT SITE T 34 R 19 TWP -----

GEN LOC -----

Description &

Name Origin "Taylor's Falls Reporter" notices the copper mine
found by Nathan Taylor

TP

Stillwater Gazette, 11-17-75: Operations at Taylor's Falls Copper Mine
temporarily suspended.

2711 Jehu

FORMER OF ...

NAME ...
RESIDENCE ...

TO

FROM

DATE

TIME

1 2 3 4 5 6 7 8 9 10 11 12

NUMBER

CLASS

101

BOOK

NUMBER

TITLE

NAME

102

10-1-1902

...

...

...

...

7. NATURAL FEATURE DALLES ----- Co. Chisago
~~WASHINGTON~~

NAME UPPER DALLES OF THE ST CROIX REF History E. D. Neill 1881
181
(page)

PRON ----- AREA & DIMENS -----

OTHER NAMES -----

EXACT SIZE ----- T 34 R 19 TWP -----

GEN LOC at Taylors Falls. ----- R -----

Description & Name Origin at Taylors Falls, this erosion exhibits itself in the most marked manner forming the beautiful dalles admired by the lovers of the grand and beautiful, these are called the Upper Dalles in distinction from others two miles below. Dalles, derived from the French dalle, meaning a flagstone, is a name given by the voyageurs to deep, rocky

chasms, forming a narrow passage for a river

8/21/40

Hogm

11000 01111

10000 01111

9000 01111

8000 01111

7000 01111

6000 01111

5000 01111

4000 01111

3000 01111

2000 01111

1000 01111

0000 01111

11000 01111

10000 01111

9000 01111

8000 01111

7000 01111

6000 01111

5000 01111

4000 01111

3000 01111

2000 01111

1000 01111

0000 01111

7.

NATURAL
FEATURE

WELL OR POCK

Chicago
Co ~~Washington~~

(1871)

History Wash. Co.

NAME

Devils Kitchen

REF

E. D. Mill 182

(page)

PRON

AREA &
DIMENS

OTHER
NAMES

EXACT
SITE

T

34

R

19

TWP

GEN
LOC

Upper falls of the St. Louis river

Description &
Name Origin

7/19/40

R
Hagm

7.

NATURAL
FEATURE

WELL OR POCK

Co

Chicago
~~Washington~~

NAME

Devils Ice House

REF

History.
Reels Wash. Co 182 (1881)

(page)

AREA &
DIMENS

PRON

OTHER
NAMES

EXACT
SITE

T

34

R

19

TWP

GEN
LOC

Upper Dalles of the St. Croix river

Description &

Name Origin

9/24/40

R

Re

7.

NATURAL
FEATURE

Rock

Co

Chicago
~~Washington~~

1887

NAME

Devil's Chair

REF

History

E.D. Neill

182

(page)

PRON

AREA &
DIMENS

OTHER
NAMES

EXACT
SITE

T

34 R 19

TWP

GEN
LOC

Upper Dales of the St. Louis

Description &
Name Origin

7/16/40

Hagan R

NATURAL
FEATURE

Rock

Co

Chicago
Washington

1881

History

NAME THE Wells Rock

REF

Wash. Co. - E. D. Neill 1882
(page)

AREA &
DIMENS

PRON

OTHER
NAMES

EXACT
SITE

T

34

R

TWP

GEN
LOC

Upper Dallas of the St. Croix

Description &

Name Origin

7/16/40

R
Hagen

7.

NATURAL
FEATURE

Rock

Chicago
Co ~~Washington~~

Wash. Co. (1881)

NAME

BALANCING ROCK

REF

History / E. D. Will 1882
(page)

PRON

AREA &
DIMENS

OTHER
NAMES

EXACT
SITE

T

34 R 19

TWP

GEN
LOC

Upper Falls of the St. Croix

Description &
Name Origin

7/16/40

Hahn

R

7.

NATURAL
FEATURE

Rock

Co

Chicago

~~WASHINGTON~~

Wash Co. 1881

NAME

LONE ROCK

REF

History

E.D. Mill 182
(page)

PRON

AREA &
DIMENS

OTHER
NAMES

EXACT
SITE

T

34 R 19

TWP

GEN
LOC

Upper Valley of the St. Croix

Description &

Name Origin

7/16/40

R
Hagm

7.

NATURAL
FEATURE

Dalles

Co

Chicago
~~WASHINGTON~~

Wash. Co. History (1881)

NAME

Lower Dalles

REF

E. D. Mill 187

(page)

PRON

AREA &
DIMENSOTHER
NAMESEXACT
SITE

T

34

R

19

TWP

GEN

LOC

about two miles below the upper Dalles of the St. Croix

Description &

Name Origin

Here a canon similar to that of the upper Dalles has been formed.

7/19/10

Hogun

R

7.

NATURAL
FEATURE

Rock

Chicago
Co ~~WASHINGTON~~

Wash. Co. 1887

NAME Colossal Cross

REF History B. D. Neill 187
(page)

PRON

AREA &
DIMENSOTHER
NAMESEXACT
SITE

T 34 R 19 TWP

GEN
LOC

Upper Dalles of the St. Louis R

Description &
Name Origin

We leave to the tourist these scenes and recommend him to visit the "Colossal Cross," the "Walls," the "Devil's Chair," the "Balancing Rock," "Lone Rock" and the pretty picturesque bridge over the river, where the rocky sides approach so near together, that with the help of poles and planks to rest it in the middle, we might be tempted to try jumping across to avoid the toll; we, however, had

~~only thirty cents for the privilege of using and returning.~~

7/16/40

Hagen

NAME OF ITEM

DESCRIPTION

FOC

GEN

FILE

ENVOI

NUMBER

ORDER

BOOK

DIVISION

TYPE

NOTE

NO.

(2020)

RECEIVED

LIBRARY

CO

T34-E20

6.

NAME unnamed (stream) CO CHISAGO OF MINN.

PRON _____ REF Wheeler's - GEOLOGY - Vol. 2 PLATE 45
(page)

OTHER NAMES _____

SOURCE COUNTY CHISAGO MOUTH COUNTY CHISAGO MILES _____

SOURCE _____ SEC 28 T 34N R 19W TWP SHAFER

DIRECTION & AREA DRAINED Flows S.E.

MOUTH SAINT-CROIX-RIVER SEC 35 T 34N R 19W TWP SHAFER
Name Origin & Remarks

2-6-41

Al. Asmussen

5.

110

NAME Unnamed Lake ✓
(lake)CO Chicago

M = County map Chicago 3

FRON _____

REF Highway List (page)

OTHER NAMES _____

EXACT SITE sec. 27 ✓ T 34 ✓ R 20 ✓TWP Chicago Lake AREA & DIMENS _____GEN LOC _____ STATUS Dry ✓ inland ✓Name Origin
& Remark:Co. map, 1920: Unnamed.
Co. map, 1888: Unnamed

5.

28

NAME ²/₁ ----- (lake) ----- CO CHISAGO -----
1940 ATLAS OF

PRON ----- REF MINK HILLS ----- ¹³
(page)

OTHER NAMES -----

EXACT SITE sec 28, 33 ----- T 34 ----- R 20 -----

TWP CHISAGO LAKE ----- AREA & DIMENS -----

GEN a part of lake lies in N.

LOC part of LINDSTROM village ----- STATUS -----

Name Origin & Remarks: McCaughey Map, Chisago 3: Unnamed. Wet. Meand.?

11/4-413astrow

7.

NATURAL
FEATURE

ISLAND

Co CHISAGO

NAME

2

REF

1940 ATLAS OF
MICH. HWYS.13
(page)

PRON

AREA &
DIMENSOTHER
NAMESEXACT
SITE

In S.W. of sec 27 T 34 R 20 TWP CHISAGO

GEN

LOC In S. part of CHISAGO LAKE about 1/2 mile N.E. of LINDSTROM Village

Description &
Name Origin

11/4-41 Zastrow

7.

NATURAL
FEATURE

ISLAND

Co CHICAGO

NAME

?

REF

1940 ATLAS OF

MICH. HWYS.

13
(page)

PRON

AREA &
DIMENS

Small

OTHER
NAMESEXACT
SITE

In NW 1/4 of sec 27

T 34

R 20

TWP CHICAGO LAKE

GEN

LOC

Description &

Name Origin

In the central part of CHICAGO LAKE

11/4-41 Zastrow

7.

NATURAL
FEATURE

ISLAND

Co CHICAGO

NAME

2

REF

1940 ATLAS OF

MINN. HWYS.

13
(page)

PRON

AREA &
DIMENS

Small

OTHER
NAMESEXACT
SITE

In S.E. 1/4 of sec 34

T 34

R 20

TWP

CHICAGO LAKE

GEN
LOC

In NE part of CHICAGO LAKE about 1/2 W. of CENTER CITY

Description &
Name Origin

1/4-41 Zastrow

7.

NATURAL
FEATURE

ISLAND

Co CHISAGO

NAME

2

REF

1940 ATLAS OF

MICH. HWYS

13
(page)

PRON

AREA &
DIMENS

Small

OTHER
NAMESEXACT
SITE

In S. 1/2 of sec 34

T 34

R 20

TWP CHISAGO LAKE

GEN

LOC
Description &
Name Origin

In N.W. part of CHISAGO LAKE about 1/2 mile S.E. of WINDSTROM Village

11/4-41 Zastrow

7.

NATURAL
FEATURE

ISLAND

Co CHISAGO

NAME

2

REF

1940 ATLAS OF

MINN. HWYS.

13
(page)

PRON

AREA &
DIMENS

Small

OTHER
NAMESEXACT
SITE

In N. 1/4 of sec 34 T 34 R 20 TWP CHISAGO LAKE

GEN

LOC

Description &

Name Origin

In S. part of CHISAGO LAKE about 1/4 mile E of LINDSTROM Village

11/4-41 Zastrow

7.

NATURAL
FEATURE

ISLAND

Co. CHISAGO

52

NAME

REF

ANDREAS 1874

ATLAS

(page)

162

PRON

AREA &
DIMENS

OTHER
NAMES

EXACT
SITE

SEC 34

T

34N R 20W

TWP

CHISAGO LAKE

GEN
LOC

In Chisago lakes.

Description &
Name Origin

3-21-41. A.A.F

7.

NATURAL
FEATURE

ISLAND

co CHISAGO

Mc. GILL-WARNER

NAME

P

REF 1920 CHISAGO COUNTY MAP
(page)

AREA &
DIMENS

PRON

OTHER
NAMES

EXACT
SITE

S.W. 1/4 SEC 34 T 34N R 20W TWP CHISAGO LAKE

GEN
LOC

in Chisago lake

Description &
Name Origin

9-9-41. P.A.F.

7.

NATURAL
FEATURE

ISLAND

Co CHISAGO

Mc. GILL-WARNER

NAME

?

REF 1920 CHISAGO COUNTY MAP
(page)

AREA &
DIMENS

PRON

OTHER
NAMES

EXACT
SITE

S.E. 1/4 SEC 34 T 34N R 20W TWP CHISAGO LAKE

GEN
LOC

IN CHISAGO LAKE

Description &
Name Origin

9-9-41, A.A.F.

7.

NATURAL FEATURE ISLAND CO CHISAGO
 NAME P REF 1920 CHISAGO COUNTY MAP
 (page)
 AREA & DIMENS
 PRON
 OTHER NAMES
 EXACT SITE N. W. 1/4 SEC 34 T 34 N R 20 W TWP CHISAGO LAKE
 GEN LOC in Chisago lake
 Description & Name Origin

9-9-41. A. A. F.

7.

NATURAL
FEATURE

ISLAND

Co CHISAGO

Mc. GILL-WARNER

NAME

P

REF

1920 CHISAGO COUNTY MAP
(page) 7

AREA &
DIMENS

PRON

OTHER
NAMES

EXACT
SITE

S.W. 1/4 SEC 27

T 34N

R 20W

TWP

CHISAGO LAKE

GEN

LOC

IN CHISAGO LAKE

Description &
Name Origin

9-9-41, A.A.F.

7. NATURAL FEATURE ISLAND co CHISAGO -----

73

NAME ? REF 1886 CHISAGO PLAT BOOK 5 by FOOTEY
(page) CO

PRON ----- AREA & DIMENS -----

OTHER NAMES -----

EXACT SITE S. 1/2 SEC 34 (WEST) T 34N R 20W TWP CHISAGO LAKE

GEN LOC IN CHISAGO LAKE -----

Description &
Name Origin

2-11-42. A. D. F.

7. NATURAL FEATURE ISLAND Co. CHISAGO 72

NAME ? REF 1886 CHISAGO CO. PLATBOOK 5 by FOOTER Co
(page)

PRON _____ AREA & DIMENS _____

OTHER NAMES _____

EXACT SITE S. 1/2 SEC 34 (SOUTH) T 34N R 20W TWP CHISAGO LAKE

GEN LOC IN CHISAGO LAKE
Description & Name Origin

2-11-42, D.A.F.

7. NATURAL FEATURE ISLAND Co. CHISAGO 71

NAME ? REF 1888 CHISAGO Co. PLAT BOOK 5 by FOOTER Co.
(page)

PRON _____ AREA & DIMENS _____

OTHER NAMES _____

EXACT SITE S 1/2 SEC 34 (MIDDLE) T 34N R 20W TWP CHISAGO LAKE

GEN LOC IN CHISAGO LAKE
Description & Name Origin _____

2-11-42. D.A.F.

76

NATURAL
FEATURE

ISLAND

CO. CHISAGO

70

NAME

?

REF 1888 CHISAGO CO. PLAT BOOK 5 by FOOTE
(page) Co.

PRON

AREA &
DIMENSOTHER
NAMES

EXACT

SITE S $\frac{1}{2}$ SEC 34 (NORTH) T 34 N R 20 W TWP CHISAGO LAKEGEN
LOC

IN CHISAGO LAKE

Description &
Name Origin

2-11-42, D. D. F.

7. NATURAL FEATURE ISLAND Co. CHISAGO 69

NAME D REF 1888 CHISAGO Co. PLAT BOOK 5 by FOOYE & Co.
(page) 7

PRON _____ AREA & DIMENS _____

OTHER NAMES _____

EXACT SITE N. PART SEC 34 T 34N R 20W TWP CHISAGO LAKE

GEN LOC IN CHISAGO LAKE
Description & Name Origin

2-11-42, A.D.F.

7. NATURAL FEATURE ISLAND Co. CHISAGO 68

NAME ? REF 1888 CHISAGO Co. PLAT BOOK 5. by FOOTER
(page) Co

PRON _____ AREA & DIMENS _____

OTHER NAMES _____

EXACT S. CENTER. N. CENTER
SITE SEC 27-34 T 34N R 20W TWP CHISAGO LAKE

GEN LOC IN CHISAGO LAKE
Description & Name Origin

2-11-42, A.A.F.

7. NATURAL FEATURE ISLAND Co CHISAGO 67

NAME P REF 1888 CHISAGO CO PLAT Book 5 by FOOTE & CO
(page)

PRON _____ AREA & DIMENS _____

OTHER NAMES _____

EXACT SITE S, CENTER SEC 27 T 34N R 20W TWP CHISAGO LAKE

GEN LOC IN CHISAGO LAKE
Description & Name Origin

2-1142, A.A.F.

7. NATURAL
FEATURE

ISLAND

Co. CHISAGO

66

NAME

?

REF 1888 CHISAGO Co. Plat. Book 5 by Foote
(page) & Co

PRON

AREA &
DIMENS

OTHER
NAMES

EXACT
SITE N. W. $\frac{1}{4}$ SEC 27 T 34N R 20W TWP CHISAGO LAKE

GEN
LOC

IN CHISAGO LAKE

Description &
Name Origin

2-11-49, D. A. F.

NAME P (stream) CO CHISAGO
MC. GILL-WARNER

PRON _____ REF 1920 CHISAGO COUNTY MAP
(page)

OTHER NAMES _____

SOURCE COUNTY CHISAGO MOUTH COUNTY CHISAGO MILES _____

SOURCE _____ SEC 2 T 34N R 21W TWP LENT

DIRECTION & AREA DRAINED FLUWS EAST TO

MOUTH SUNRISE RIVER SEC 7 T 34N R 20W TWP CHISAGO LAKE

Name Origin
& Remarks:

9-10-41. D.A.R.

T34-R21

6. SOURCE COUNTY MOUTH COUNTY
STREAM ----- Chicago ^{o x} ✓
NAME MIDDLE BRANCH OF SUNRISE RIVER REF Upham III ^{o x}
Co. atlas 1914 ^o Co. Platbook 1888
M^e Cauley Map Chicago 3 (page) ✓
PRON ----- MILES -----

OTHER NAMES UNNAMED -----

SOURCE ----- ^{o x} SEC 31 ^{o x} T 34 ✓ ^{o x} R 21 ^{o x} W TWP Genl ✓

DIRECTION & AREA DRAINED East through Sec 32-33-31
Flows thru Chicago Co. -----

MOUTH Sunrise River ✓ ^{o x} SEC 32 ✓ ^{o x} T 34 ✓ ^{o x} R 21 ✓ ^{o x} W TWP Genl ✓

Description & Name Origin Name scarcely needs explanation for its derivation

W. Keenan

6.

NAME SUNRISE RIVER (MIDDLE BRANCH OF) CO CHISAGO
(stream) OF MINN.

PRON _____ WINCHELLS GEOLOGY Vol. 2 PLATE 45
(page)

OTHER NAMES _____

SOURCE COUNTY ANOKA MOUTH COUNTY CHISAGO MILES _____

SOURCE MARTIN LAKE SEC 4 T 33N R 22W TWP LINWOOD

DIRECTION & AREA DRAINED Enters from Anoka Co. in sec. 31 T 34N R 21W LENT Twp and flows east

MOUTH SUNRISE RIVER SEC 33 T 34N R 21W TWP LENT

Name Origin
& Remarks

2-6-41

Atkinson

NAME Middle BRANCH (SUNRISE RIVER) CO CHISAGO
 (stream)

MC. GILL-WARNER

PRON _____ REF 1920 CHISAGO COUNTY MAP
 (page)

OTHER NAMES _____

SOURCE COUNTY ANOKA MOUTH COUNTY CHISAGO MILES _____

SOURCE _____ SEC 30 T 34N R 21W TWP LINWOOD

DIRECTION & AREA DRAINED DRAINING TYPO LAKE AND LAKE MARTIN.
FLOWS SOUTH AND EAST TO

MOUTH SUNRISE RIVER SEC 33 T 34N R 21W TWP LENT

Name Origin
& Remarks:

This stream has one arm.

9-3-41. A.A.F.

6. SOURCE COUNTY ^X CHICAGO MOUTH COUNTY ^{OX} Chicago ✓
 STREAM _____ Co. atlas 1914 X 201: Flatboots 1888
 NAME ^{OX} WEST BRANCH OF SUNRISE RIVER REF ^{OX} Upham 111 (page) 111
 McCauley map Chicago 3

PRON _____ MILES _____

OTHER NAMES ^{OX} UNNAMED _____

SOURCE _____ SEC ^{OX} 19 T ^{OX} 33 R ^{OX} 21 W TWP ^{OX} Wyoming

DIRECTION & AREA DRAINED ^{OX} Flows thru Chicago Co. _____

^{OX} SOUTH BRANCH of MOUTH ^{OX} Sunrise River ✓ SEC ^{OX} 33 T ^{OX} 34 R ^{OX} 21 W TWP ^{OX} Wyoming ✓

Description & Name Origin • Name scarcely needs explanation for its derivation
 Andreas 1874: Sunrise R. (W.B. of)
 Winchell, 2: pl. 45: Sunrise River (West Branch of)

NAME P (stream) CO CHISAGO 178

PRON Mc. GILL-WARNER REF 1930 CHISAGO COUNTY MAP

OTHER NAMES (page)

SOURCE COUNTY CHISAGO MOUTH COUNTY CHISAGO MILES

SOURCE SEC 20 T 34N R 21W TWP LENT

DIRECTION & AREA DRAINED FLOWS EAST TO

MOUTH SUNRISE RIVER SEC 23 T 34N R 21W TWP LENT

Name Origin & Remarks: This stream has one arm.

9-10-41. O.A.F.

NAME 2 1 (stream) CO CHISAGO

1940 ATLAS OF

PRON _____ REF MINN HWYS 13 (page)

OTHER NAMES _____

SOURCE COUNTY CHISAGO MOUTH COUNTY CHISAGO MILES _____

SOURCE COMFORT LAKE SEC 22 T 33 R 21 TWP WYOMING

DIRECTION & AREA DRAINED Flows NW & N

MOUTH SUNRISE RIVER SEC 33 T 34 R 21 TWP LENT

Name Origin & Remarks:

11/5-41 zastrov.

T35-R19

6. SOURCE COUNTY CHISAGO MOUTH COUNTY CHISAGO COUNTY CHISAGO Co. Atlas 1914

STREAM

Chisago Co. Platbook, 1888

NAME DEER CREEK

REF. McCauley Map Chicago 3 (page)

PRON _____ MILES _____

OTHER NAMES ~~UNNAMED~~

SOURCE SE 1/4 OF NW 1/4 SEC 32 T 35 N R 19 W TWP AMADOR

DIRECTION & AREA DRAINED Flows N.E. through sec 32-29-30-19-20-17-16.

MOUTH ST. CROIX RIVER SEC 16 T 35 N R 19 W TWP AMADOR

Description & Name Origin

Short Map: Unnamed.
McCauley: Unnamed.

Reuben Johnson
6/12/40

4.

NAME ^x AMADOR^o (village) ----- CO. Chicago -----

^o Andrews, Minn. + Dakota, 191

PRON ----- REF ^x ~~Co. Atlas, 1888~~ ^{Mc Carthy map Chicago} ----- (page)

OTHER NAMES ----- PO HIST ^o Had PO in 1856 -----

EXACT SITE ^x secs. 7, 9 ----- T^x 35 N ----- R^x 19 W ----- TWP^x Amador -----

GEN LOC ----- CO ST? -----

FIRST SETTLED -----

Co. atlas 1888 { Amador Village - sec. 9, n.w. Amador P.O., sec. 7, n.e.

PLAT ----- INCORP -----

Name Origin ^{Mc Carthy} & Remarks: ^o Not on map. Could not be sec. 7, 9. Co. map, 1920: Amador. ⁷ Pi. & Desm, Oct. 14, 1856, p. 3, c. 1: Amador. P.O. established Hobart, 73: Amador Prairie. Community 10 miles above Taylor Falls. Co. map, 1912: Amador P.O. Co. atlas, 1888: Amador. Tolson, 308: Amador P.O. estab 1857.

T35-R20

NAME SUNRISE R. (M.B. OF) CO CHISAGO 64
(stream)
PRON _____ REF ANDREAS 1874-162
ATLAS
(page)
OTHER NAMES _____
SOURCE COUNTY ISANTI MOUTH COUNTY CHISAGO MILES _____
SOURCE LAKE SEC 24 T 34N R 22W TWP NORTH BRANCH
DIRECTION & AREA DRAINED FLOWS S.E. - E. & N.E.
MOUTH SUNRISE RIVER SEC 17 T 35N R 20W TWP SUNRISE
Name Origin
& Remarks:

3-21-41. A.A.F.

4.

NAME Riverside Mill CO Chicago~~(village)~~PRON _____ REF A H Winchell ^{part of mine} Vol 2, p 421

(page)

OTHER NAMES _____ PO HIST _____

EXACT SITE ? T 35N R 20 W TWP Surprise

GEN LOC _____ CO ST? _____

FIRST SETTLED _____ PLAT _____ INCORP _____

Name Origin
& Remarks:

Owner, John S. Mold, estate. Jewelers feet head.
A roasting error of ten feet head, not yet used, is reported of this year
about four miles south west of Aurora, [5-28-1921 - Walter C. Bush
on Mr. Farro farm.

6.

STREAM

SOURCE
COUNTY

Chicago ✓

MOUTH
COUNTYChicago ✓
Co. atlas 1914

Chicago

NAME

HAY CREEK ✓

REF

Upham 111. M = Canby Map Chicago 2
(page)

PRON

MILES

OTHER
NAMES

NE 1/4 & SW 1/4

6

20

Sunrise

SOURCE

NW 1/4 SE 1/4

SEC 1

T 35 N

R 21 W

TWP Branch

DIRECTION &
AREA DRAINEDSouth - east into Sunrise Twp. XSE through sec 1-12, Sunrise sec 7-8
Flows thru Chicago Co. into the Sunrise River 3 mi. from its mouth

MOUTH

Sunrise River ✓

SEC 8 ✓

T 35 N ✓

R 20 W ✓

TWP Sunrise ✓

Description &
Name Origin

Name scarcely needs explanation for its derivation

Andreas; Hay Creek
Short Map; Hay Creek

6. SOURCE x Isanti MOUTH x
 STREAM COUNTY CHISAGO COUNTY CHISAGO ✓
 NAME NORTH BRANCH of Sunrise River REF Upham 108
 * M. & C. map Chicago v. (page) 2

PRON _____ MILES _____
 OTHER NAMES _____

SOURCE _____
 x NE through sec 30-11-20-17-16-21-22-23-24 into Sunrise Twp.
 SEC 30 T 35 N R 21 W TWP NORTH BRANCH ✓

DIRECTION & AREA DRAINED Slowthorn Branch Township Chicago Co.

MOUTH x0 SUNRISE RIVER ✓ x0 T 35 ✓ R 20 W ✓ TWP SUNRISE ✓

Description & Name Origin
 Winchell, 2; pl. 45: Sunrise River (North Branch of)
 Co. Map, 1920: North Branch (Sunrise River)
 Andreas: Sunrise R. (N.B. of)
 Short map: called Hay Creek in Chicago Co. + North Branch Sunrise River in Isanti Co.

T35-R21

6.

NAME WEST BRANCH SUNRISE RIVER CO Chisago
 (stream) Minny. Map Co. Standard
 PRON _____ REF 1 County map 1912
 _____ (page) _____

OTHER
 NAMES _____

SOURCE COUNTY ? MOUTH COUNTY Chisago MILES _____

SOURCE ? SEC _____ T _____ R _____ TWP _____

DIRECTION & AREA DRAINED Enter Wyoming TWP. at Sec. 19, T 34 N. R. 21 W.,
and flows N.E. and N.

MOUTH Sunrise River SEC 33 T 35 N. R 21 W TWP Lent
 Name Origin _____
 & Remarks: _____

5/21/41
 JPA

6.

NAME Middle Branch Sunrise River CO Chicago
 (stream)

PRON _____ REF Minn. Map Co. Standard
County Map 1912
 (page) _____

OTHER NAMES _____

SOURCE COUNTY ? MOUTH COUNTY Chicago MILES _____

SOURCE ? SEC _____ T _____ R _____ TWP _____

DIRECTION & AREA DRAINED enters Lent Twp. at Sec. 31, T 35 N, R 21 W.
and flows E.

MOUTH Sunrise River SEC 33 T 35 N R 21 W TWP Lent

Name Origin
 & Remarks:

5/2/51
 JRA

5.

110

NAME Unnamed Lake CO Chicago
(lake)

M = Canby Map Chicago 2

FROM ----- REF Highway List
(page)

OWNER NAMES -----

EXACT SITE sec. 6, 7 T 35 R 21TWP Branch AREA & DIMENS -----GEN LOC ----- STATUS int not meanderedName Origin
& Remark:Short Map: Unnamed
Co. map, 1920: Unnamed

6.

NAME ? (stream) CO CHISAGO & ISANTI

1940 ATLAS OF
REF MINN. HWS. 13 (page) 30

PRON _____
OTHER NAMES _____

SOURCE COUNTY ISANTI MOUTH COUNTY CHISAGO MILES _____

SOURCE ? LAKE SEC 36 T 35 R 22 TWP NORTH BRANCH

DIRECTION & AREA DRAINED Flows NE into CHISAGO county from sec 25 T. 35. R. 22 then flows NE.

MOUTH HAY CREEK SEC 19 T 35 R 21 TWP BRANCH

Name Origin
& Remarks:

11/5-41 gactrow

T36-R20

6. **STREAM** _____ **SOURCE COUNTY** ^X Washington **MOUTH COUNTY** Chicago ✓
 _____ **COUNTY** Chicago ✓
 _____ **NAME** SUNRISE RIVER ✓
 _____ **REF** Upham 109-110 Minn. Platbook, 1916
M. & C. map Chicago 2, 3 (page)
 _____ **PRON** _____ **MILES** _____

OTHER NAMES _____

SOURCE LAKE No. NAME COMFORT LAKE **SEC** 27 ✓ **T** 33 ✓ **R** 21 ^W **TWP** Wyoming ✓
 _____ North through sec 22-21-15-16-9-4 into Lent, Chicago Lake, Sunrise
DIRECTION & AREA DRAINED Flows thru Sunrise Twp in Chicago Co. Films N.E. 7up.

MOUTH St Croix River ✓ **SEC** 32 ✓ **T** 36 ✓ **R** 20 ^W **TWP** Sunrise ✓

Description & Name Origin Ojibway name, Memo Kage (pronounced in 4 syllables) translated by Lefebvre "Sun-keep Rising."

Winchell, 2; pl. 45: Sunrise River
 Andreas: Sunrise River
 Short map: Sunrise River.

Gas. Minn. Streams, 590: Sunrise River rises in Forest Lake, n. part of Washington County flows n. into St. Croix R. near Sunrise. Chief tributaries North, middle, + West Branch.

~~App~~ name Goose Creek

Name
in use

Pronunciation

Feature named Stream

County Chisago

Location

Mouth: T. 36 N., R. 20 W., sec. 30, St. Croix River

Names

Comments

- Upham, 111: Goose Creek
- McCauley Map, Chisago 2: Goose Creek. Rises in Meander Lake, T. 36 N., R. 22 W., sec. 11, flows s.e. into St. Croix River in T. 36 N., R. 20 W., sec. 30
- Gas. Minn Streams, 575: Goose Creek rises in Goose Lake in N. part T. 36 N., R. 21 W., Chisago Co. + flows s.e. into St. Croix River in sec. 30, T. 36 N., R. 20 W. (Mississippi River Drainage.
- Co. map, 1920: Goose Creek
- Shorl Map: Goose Creek
- Tolson, 2 '63: Goose Creek
- Andreas: Goose Creek
- Winchell, 2: pl. 45: Goose Creek.

4.

VILLAGE TRADING POST

Co CHISAGO

T36 R20

NAME MAURICE M. SAMUEL'S POST REF

M.H.S. Quantity ~~VI~~

~~M.H.S. XI~~

375

(page)

PRON

PO
HIST

OTHER
NAMES

CO
ST?

EXACT
SITE

T 36 R 20 TWP

GEN
LOC

FIRST
SETTLED

PLAT

INCORP

Description &
Name Origin

"The post of Maurice M. Samuel in 1846 was in front of Sunrise Island on the west bank of the St Croix River, a little below the mouth of the Sunrise River."

4. VILLAGE TRADING POST Co. ~~WASHINGTON~~ ^{Ill.} Chicago⁵⁻

NAME ? REF FOLSON 52 YRS IN THE NW PH1
(page)

PRON _____ PO HIST _____

OTHER NAMES _____ CO ST? _____

EXACT SITE _____ T 36 R 20 TWP _____

GEN LOC ON THE ST. CROIX RIVER, A FIRST SETTLED _____
LITTLE BELOW THE MOUTH OF SUNRISE RIVER

PLAT _____ INCORP _____
Description & Name Origin

Ingalter 7/10/40

6.

103

NAME _____ P _____ CO CHISAGO
 (stream) _____
 PRON _____ REF 1920 CHISAGO COUNTY MAP
 (page) 7
 OTHER NAMES _____
 SOURCE COUNTY CHISAGO MOUTH COUNTY CHISAGO MILES _____

SOURCE _____ SEC 4 T 35N R 20 TWP SUNRISE

DIRECTION & AREA DRAINED FLOWS N.E. TO

MOUTH ST. CROIX RIVER SEC 35 T 36N R 20W TWP AMADOR
 Name Origin
 & Remarks:

9-5-41. A.A.F.

7. NATURAL
FEATURE

ISLAND

Co. CHISAGO

179

NAME

^p No 2

REF 1888 PLAT BOOK CHISAGO Co 18 by FOOTER CO
(page)

PRON

AREA &
DIMENS

OTHER
NAMES

EXACT
SITE

SEC 33

T 36N R 20W TWP SUNAISE

GEN
LOC

IN SAINT CROIX RIVER
Description &
Name Origin

2-18-42. A.A.F.

7. NATURAL
FEATURE

ISLAND

co. CHISAGO

178

NAME

P. NI

REF 1888 PLAT BOOK CHISAGO Co 18 by FORTYX Co
(page)

PRON

AREA &
DIMENS

OTHER
NAMES

EXACT
SITE

SEC 33-34

T 36N R 20W TWP SUNRISE

GEN
LOC

IN SAINT CROIX RIVER

Description &
Name Origin

2-18-42, D.A.F.

7. NATURAL FEATURE ISLAND CO. CHISAGO

NAME _____ REF ANDREAS 1874 ^{ATLAS} P162
(page)

AREA & DIMENS
PRON _____

OTHER NAMES _____

EXACT SITE SEC 34 T 36N R 20W TWP SUNRISE

GEN LOC On St Croix River

Description & Name Origin

3-21-41. A.A.F.

7.

NATURAL
FEATURE

ISLAND

co. CHISAGO

NAME

REF

ANDREAS 1874

ATLAS

(page) 162

PRON

AREA &
DIMENS

OTHER
NAMES

EXACT
SITE

SEC 33-34 T 36N R 20W TWP SUNRISE

GEN
LOC

In St. Croix River

Description &
Name Origin

3-21-41. A.A.F

T36-R21

6.

STREAM

SOURCE

COUNTY

* CHISAGO

MOUTH

COUNTY CHISAGO

Chicago

* Co. Platbook, 1888

NAME

BROWNING CREEK*

REF

Upham III* M^e Caulley Map Chicago 2
(page)

PRON

MILES

OTHER
NAMES

UNNAMED

* GRASS LAKE

SOURCE

NE 1/4 NW 1/4

SEC 15

T 36 N

R 21 W

TWP SUNRISE

DIRECTION &

AREA DRAINED

* flows S. through Sec 15 and into Harris Township Sec 16-21
Flows thru Harris Twp in Chisago Co.

MOUTH

* GOOSE CREEK

SEC 21

T 36 N

R 21 W

TWP HARRIS

Description & Upham, III:

Name Origin

Named for John W. Browning, a pioneer farmer from
the eastern states and of English descent.
Co. map, 1920: Browning Creek

6. SOURCE COUNTY Chicago MOUTH COUNTY Chicago COUNTY Chicago
STREAM _____

NAME Browning Creek REF Uphow 12 (page 111)

FROM _____ MILES _____

OTHER NAMES _____

SOURCE _____ SEC _____ T _____ R _____ TWP Harris

DIRECTION & AREA DRAINED _____

MOUTH _____ SEC _____ T 36N R 21W TWP Harris

Description &
Name Origin

Was named for John H. Browning, a pioneer farmer from the eastern states and of English descent.

NAME FISH LAKE CR. CO CHISAGO
 (stream) MC. GILL-WARNER
 PRON _____ REF 1920 CHISAGO COUNTY MAP
 (page)
 OTHER NAMES _____
 SOURCE COUNTY CHISAGO MOUTH COUNTY CHISAGO MILES _____

SOURCE FISH LAKE SEC 25 T 36N R 22W TWP FISH LAKE

DIRECTION & AREA DRAINED Flows south through a lake thence north east to

MOUTH GOOSE CREEK SEC 29 T 36N R 21W TWP HARRIS

Name Origin
& Remarks:

Co. atlas, 1888: Fish Lake Creek
 McCauley Map, Chisago 2: Unnamed.

4.

VILLAGE ?

Co. CHICAGO

117

NAME GOOSE CREEK CROSSING REF FOLSON 50 YRS IN THE N.W. P. 390
(page)PRON _____ PO
HIST _____OTHER NAMES _____ CO
ST? _____EXACT SITE N.E. 1/4 SEC. 14 T 36 R 21 TWP SUNRISEGEN LOC _____ FIRST
SETTLED _____PLAT _____ INCORP _____
Description &
Name Origin

Ingalls 7/22/40

5.

110

NAME Unnamed Lake ✓
(lake)CO ChicagoM = Caulby Map Chicago 2

PRON _____

REF Highway List (page) _____

OTHER NAMES _____

EXACT SITE sec. 30, 31 ✓ T 36 ✓ R 21 ✓TWP Harris AREA & DIMENS _____GEN LOC _____ STATUS inst ✓ not meanderedName Origin
& Remark:Shot Map: Unnamed.
Co. atlas, 1888: Unnamed.

5,

248

193

NAME _____ (lake) _____ CO CHISAGO _____

PRON _____ REF ~~1288~~ PLAT BOOK CHISAGO 5 by FOOTEX CO
(page) 7

OTHER NAMES _____

EXACT SITE Secs. 17, 20 _____ T 36 N R 21 W. _____

TWP HARRIS _____ AREA & DIMENS _____

GEN LOC _____ STATUS _____

Name Origin & Remarks: Co. map, 1920: Unnamed.

2-18-42.A.A.F.

5.

NAME unnamed (lake) CO CHISAGO OF MINN.

PRON WINCHELLS GEOLOGY Vol. 2 PLATE-45 (page)

OTHER NAMES

EXACT SITE SEC. 34 SEC. 2-3 T 36N 35N R 21W-SUNRISE 21W-BRANCH

TWP SUNRISE BRANCH AREA & DIMENS

GEN LOC about 2 mi. S. E. of Harris Village STATUS

Name Origin & Remark: Andreas: Not shown Unnamed
Co. Map, 1920: Unnamed
McCauley Map, Chisago 1: Not shown

2-6-41

A. Rasmussen

T36-R22

6. SOURCE COUNTY Chisago ^{x0} ✓ MOUTH COUNTY Chisago ^{x0} ✓
STREAM _____ X Co. Platbook 1888 Co. Atlas 1914
NAME HORSESHOE CREEK ^{x0} REF Upham 111 • M^e Cauley Map Chisago 2
(page)

PRON _____ MILES _____

OTHER NAMES • UNNAMED

X SW 1/4 of S E 1/4
SOURCE Horseshoe Lake and Little Horseshoe Lake ^{x0} SEC 14 ✓ T 36 ^{x0} N ✓ R 22 ^{x0} W ✓ TWP Fish Lake ✓

DIRECTION & AREA DRAINED • Flows thru Chisago County • Flows North
X NE through sec 14-11-2-1

MOUTH GOOSE CREEK ^{x0} DITCH No 11 • neander lake ^{x0} SEC 1 T 36 ^{x0} N ✓ R 22 ^{x0} W ✓ TWP Fish Lake ✓

Description & Name Origin Name scarcely needs explanation for its derivation
Named for the lakes of its source, a. v.

6. SOURCE COUNTY Chicago MOUTH COUNTY Chicago
STREAM COUNTY Chicago COUNTY Chicago

NAME Horseshoe Creek REF Upham 17 111
(page)

FROM _____ MILES _____

OTHER NAMES _____

SOURCE Horseshoe and Little Horseshoe SEC 23 42 T 36 R _____ TWP Fish Lake

DIRECTION & AREA DRAINED _____

MOUTH _____ SEC _____ T _____ R _____ TWP _____
Description & Name Origin

5.

73

NAME

^P
(lake)

CO CHISAGO

Mc. GILL - WARNER

PRON

REF 1920 CHISAGO COUNTY MAP
(page)

OTHER
NAMES

EXACT
SITE

Sec. 7, 18

T

36N

R

22W

TWP

FISH LAKE

AREA &
DIMENS

GEN
LOC

STATUS

Name Origin
& Remarks:

~~Co~~

PO Co. map, 869: Unnamed

Isanti Co. map, 1912: Unnamed.

M^cCauley Map, Chicago 2: Unnamed. Dry, not measured

9-4-41, A.A.F.

5.

110

NAME Unnamed Lake ✓
(lake)CO Chisago

M = County Map Chicago 2

FROM _____ REF Highway List (page)

OTHER NAMES _____

EXACT SITE sec. 8 ✓, south center T 36 ✓ R 22 ✓TWP Fish Lake AREA & DIMENS _____GEN LOC _____ STATUS not ✓ not meandered ✓Name Origin
& Remark:Deanti Co map, 1912; Unnamed

5.

110

NAME Unnamed Lake (lake) CO ChicagoM^cCauley map Chicago ✓FROM _____ REF Highway List (page)

OTHER NAMES _____

EXACT SITE 15, 16, 21, 22 T 36 R 22TWP Fish Lake AREA & DIMENS _____GEN LOC _____ STATUS met not meanderedName Origin
& Remark:

Co. map, 1920: Unnamed.

Isanti Co. map, 1912: Unnamed

Shot Map: Unnamed

NAME Unnamed
(lake) CO Chicago

M = Cauley Map Chicago 2

PRON _____ REF Highway List
(page)

OTHER NAMES _____

EXACT SITE sec. 20, north central T 36 R 22

TWP Fish Lake AREA & DIMENS _____

GEN LOC _____ STATUS met not meandered

Name Origin
& Remark:

Co. map, 1920: Unnamed
Isanti Co. map, 1912: Unnamed
Short map: Unnamed.

5.

110

NAME UNNAMED LAKE CO Chicago
(lake)IRON _____ REF M = Conby Map Chicago 2
(page)

OTHER NAMES _____

EXACT SITE Sec. 20, 29 T 36 R 22TWP Fish Lake AREA & DIMENS _____GEN. LOC _____ STATUS Wet Not MeandName Origin Short Map: Unnamed.
& Remark:

Approved name

Name
in use Rock Creek

Pronunciation

Feature named Stream

County Chisago, Pine

Location

Mouth: T. 37 N., R. 20 W., sec. 8. St. Croix River

Names

Comments

Upham: Rock Creek. Named for the conspicuous rock outcrops on the St. Croix about 1/2 mi. n.e. of its mouth

~~McCaulry Map, Chisago, Pine:~~ Rock Creek. Rises in T. 38 N., R. 21 W., sec. 30, flows s.e. into St. Croix River in T. 37 N., R. 20 W., sec. 8.

Winchell, Geol. Survey, 2: pl. 45: Rock Creek Co. map, 1920: Rock Creek.

Shart: Map: Rock Creek

Andreas: Rock Creek.

6. SOURCE COUNTY MOUTH COUNTY COUNTY Chicago

NAME Rock Creek REF Aphon 17 (page) 111

PRON MILES

OTHER NAMES

SOURCE SEC T R TWP

DIRECTION & AREA DRAINED flowing through the N.E. part of Rushville Twp.

MOUTH St. Croix River SEC 8 T 37N R 20W TWP

Description & Name Origin

named for the conspicuous rock outcrop of the St. Croix R. about a half mile N.E. from its mouth.

~~Approved name~~ Rush Creek

Name
in use Rush Creek

Pronunciation

Feature named Stream

County Chisago

Location

----- Mouth: St. Croix River, T. 37 N., R. 20 W., sec. 31. -----

Names

Rush River

Comments

McCauley: ~~Map, Chisago Co.~~ Rush Creek. Rises in Rush
Lake in T. 37 N., R. 21 W., sec. 19, flows e. into St. Croix
River in T. 37 N., R. 20 W., sec. 31.

Upham: Rush River. Translated from the Indian
name.

Co. atlas, 1888: Rush ~~River~~ Creek

Co. atlas, 1914: Rush River

Winchell, Geol. Survey, 2: pl. 45: Rush Creek.

Co. map, 1920: Rush Creek

Short: ~~Map~~: Rush Creek

Approved name

Name
in use Spring Creek

Pronunciation

Feature named Stream

County Chicago

Location

Mouth: T. 37N., R. 20W., sec. 17, St. Croix River

Names

Comments

Upham, 111: Spring Creek.
 McCauley Map, Chicago 1: Spring Creek. Rise in
 T. 37N., R. 21W., sec. 12, flows s.e. into St. Croix
 River in T. 37N., R. 20W., sec. 17.
 Co. map, 1920: Spring Creek

6.

14

NAME P (stream) ----- CO CHISAGO -----
 PRON ----- REF 1920 CHISAGO COUNTY MAP
 OTHER NAMES ----- (page) / -----
 SOURCE COUNTY P ----- MOUTH COUNTY CHISAGO ----- MILES -----

SOURCE ----- SEC ----- T ----- R ----- TWP -----
 DIRECTION & AREA DRAINED ENTERS THE COUNTY IN SEC 6. T 37N. R. 20W RUSHSEBA TWP.
FLows SOUTH TO. -----

MOUTH Rock CREEK ----- SEC 6 ----- T 37N ----- R 20W ----- TWP RUSHSEBA -----
 Name Origin & Remarks: McCawley Map, Chisago; unnamed.

7-2-41. A.A.F.

6.

15

NAME P (stream) CO CHISAGO
 MC. GILL-WARNER

PRON _____ REF 1920 CHISAGO COUNTY MAP
 (page)

OTHER NAMES _____

SOURCE COUNTY CHISAGO MOUTH COUNTY CHISAGO MILES _____

SOURCE _____ SEC 6 T 37N R 20W TWP RUSHSEBA

DIRECTION & AREA DRAINED FLOWS EAST TO

MOUTH ST. CROIX RIVER SEC 5 T 37N R 20W TWP RUSHSEBA

Name Origin
& Remarks:

McCawley Map, Chisago; Unnamed

9-2-41. A.A.F.

7. NATURAL
FEATURE

ISLAND

co. CHISAGO

250

NAME

?

REF 1888 PLAT BOOK CHISAGO CO 215 by FOOTER
(page)

PRON

AREA &
DIMENS

OTHER
NAMES

EXACT
SITE

SEC 30

T 37N R 20W TWP RUSH SEB

GEN
LOC

IN ST. CROIX RIVER

Description &
Name Origin

2-24-42.A.A.F.

7. NATURAL FEATURE ISLAND CO CHISAGO

NAME P REF ANDREAS 1874 ^{ATLAS} 162
(page)

PRON _____ AREA & DIMENS _____

OTHER NAMES _____

EXACT SITE SEC 31 T 37N R 20W TWP RUSHSEBA

GEN LOC On St. Croix River
Description & Name Origin

3-21-41. A.A.F.

7. NATURAL FEATURE ISLAND CO. CHISAGO

NAME 2 REF ANDREAS 1874 ^{ATLAS} P162
(page)

PRON _____ AREA & DIMENS _____

OTHER NAMES _____

EXACT SITE SEC 30 T 37N R 20W TWP RUSHSEBA

GEN LOC In St. Croix River
Description & Name Origin

3-21-41. R.A.F.

T37-R21

11.

Co. CHISAGO

MISCELLANEOUS COLONY

MUN

Minn. Annals, Mpls. Daily Tribune,

NAME NOVA SCOTIA COLONY

REF

Page 4, Col. 1, Jan. 27, 1870.

(page)

PRON

EST

OTHER
NAMESGEN
LOCEXACT
SITE

T

37 R 21

TWP

Description &
Name Origin

"Nova Scotia Colony - A colony of 100 families from Nova Scotia has ~~XX~~ settled at Rush City on the line of the Lake Superior & Mississippi railroad, where the men are engaged in chopping wood on the town site."

220-Harju

403-419

NAME

Unnamed Lake
(lake)

CO

Chisago

M = Cauley Map Chisago 1

FRON

REF

Highway List

(page)

OWNER
NAMESEXACT
SITE

sec. 14, 23

T

37

R

21

TWP

Rushaba

AREA &
DIMENSGEN
LOC

STATUS

met

not meandered

Name Origin
& Remarks

Co. map, 1920: Unnamed.

T37-R22

5.

110

NAME

Unnamed Lake ✓
(lake)

CO

Chicago
M^cCauley Map Chicago 1

FROM

REF

Highway List
(page)OTHER
NAMES

EXACT

SITE

sec. 42 ✓

T

37 ✓

R

22 ✓

TWP

Nessel

AREA &
DIMENS

GEN

LOC

STATUS

met ✓ not meandered ✓

Name Origin
& Remark:Short Map: Unnamed
Co. map, 1920: Unnamed
Short Map: Unnamed
Co. atlas, 1888: Unnamed

5.

110

NAME

Unnamed Lake ✓
(lake)

CO

Chicago
m. ca. map Chicago 1

FRON

REF

Highway List
(page)

OTHER
NAMES

EXACT

SITE

sec. 3 ✓ T 37 ✓ R 22 ✓

TWP

Nessel

AREA &
DIMENS

GEN

LOC

STATUS

int ✓ not meandered ✓

Name Origin
& Remark:

Short Map: Unnamed
Co. map, 1920: Unnamed
Co. atlas, 1888: Unnamed

5.

110

NAME Unnamed Lake ✓
(lake)

CO

Chicago

• McCarty map Chicago 1

FROM

REF

Highway List (page)OTHER
NAMESEXACT
SITE3, 4 ✓

T

37 ✓

R

22 ✓

TWP

NesselAREA &
DIMENSGEN
LOC

STATUS

int ✓ not meandered ✓Name Origin
& Remark:Short Map: Unnamed
Co. map, 1920: Unnamed
Co. atlas, 1888: Unnamed.

NAME

Unnamed Lake ✓
(lake)

CO

Chicago

m^e canby map Chicago!

FRON

REF

Highway List
(page)OTHER
NAMESEXACT
SITE

sec. 4 ✓

T 37 ✓

R 22 ✓

TWP

Nessel

AREA &
DIMENSGEN
LOC

STATUS

mit ✓ not meandered ✓

Name Origin
& RemarksShort Map: Unnamed.
Co. map, 1920: Unnamed.
Co. atlas, 1888: Unnamed.

5.

110

NAME

Unnamed Lake ✓
(lake)

CO

Chicago
M^cCauley Map, Chicago 1

FROM

REF

Highway List
(page)

OTHER

NAMES

EXACT

SITE

sec. 26 ✓

T 37 ✓

R 22 ✓

TWP

Kessel

AREA &
DIMENS

GEN

LOC

STATUS

met ✓ not meandered ✓

Name Origin
& Remark:

Co. map, 1920: Unnamed
Co. atlas, 1888: Unnamed

5.

110

NAME Unnamed Lake ✓
(lake)CO ChicagoM^c Cauley Map Chicago

PRON _____

REF Highway List (page)

OTHER NAMES _____

EXACT SITE sec. 27, 28 ✓ T 37 ✓ R 22 ✓TWP Nessel AREA & DIMENS _____GEN LOC _____ STATUS int ✓ meandered ✓Name Origin
& Remark:

Co. map, 1920: Unnamed

Short Map: Unnamed

Winchell, 2: pl. 45: Unnamed

Co atlas, 1888: Unnamed

5.

248

269

NAME ? (lake) CO CHISAGOPRON 1888 PLAT BOOK 5 CHISAGO Co by
(page) FOOTE & Co

OTHER NAMES _____

EXACT SITE S.W. 1/4 SEC 29. N.W. 1/4 SEC 32 T 37N R 22WTWP NESSEL AREA & DIMENS _____

GEN LOC _____ STATUS _____

Name Origin
& Remarks:

Co. atlas, 1920: Unnamed

McCaulay Map, Chisago 1: Unnamed, Dry; Unmeasured

2-24-42, D.D.F.

5.

248

271

NAME _____ (lake) _____ CO. CHISAGO _____

PRON _____ REF 1888 PLAT BOOK 5 CHISAGO Co. by
(page) FootEX Co

OTHER NAMES _____

EXACT SITE N. W. 1/4 SEC 33 _____ T 37N R 22W _____

TWP NESSEL _____ AREA & DIMENS _____

GEN LOC _____ STATUS _____

Name Origin & Remarks:

Co. map, 1920: Unnamed
Shot map, Chicago: Unnamed, Dry. Unmeandered

2-24-42, D.M.F.

7.

NATURAL
FEATURE

ISLAND ----- Co CHISAGO -----

NAME

2 ----- REF 1940 ATLAS OF
MINN. HUNTS ----- 13
(page)

AREA &
DIMENS

PRON

OTHER
NAMES

EXACT
SITE

sec 15.16 ----- T 37 ----- R 22 ----- TWP NESSEY -----

GEN

LOC

Description &
Name Origin

In NW part of RUSH LAKE -----

10/31-41 Zastrow

7.

NATURAL
FEATURE

ISLAND

Co CHISAG

NAME

2

REF

1940 ATLAS OF

MINN. HWYS.

13
(page)

PRON

AREA &
DIMENSOTHER
NAMESEXACT
SITE

Sec 15, 16, 21

T 37

R 22

TWP

NESSEL

GEN

LOC

Description &
Name Origin

In W. central part of RUSH LAKE

10/31-41 Zastrow

7.

NATURAL
FEATURE

ISLAND

Co CHICAGO

NAME

2
1

REF

1940 ATLAS OF
MINN. HWYS.

13
(page)

AREA &
DIMENS

PRON

OTHER
NAMES

EXACT
SITE

sec 21, 28

T 37

R 22

TWP

NESSEL

GEN

LOC

In SW part of RUSH LAKE

Description &
Name Origin

10/31-41 Zastrow

7.

NATURAL
FEATURE

ISLAND

CO. CHISAGO

MC. GILL-WARNER

NAME

?

REF 1920 CHISAGO COUNTY MAP.
(page) 7

PRON

AREA &
DIMENS

OTHER
NAMES

EXACT
SITE

S.W. 1/4 SEC 21 N.W. 1/4 SEC 28 T 37N R 22W TWP NESSEL

GEN
LOC

IN RUSH LAKE

Description &
Name Origin

9-3-41. A.A.F.

7.

NATURAL
FEATURE

ISLAND

Co CHISAGO

MC GILL-WARNER

NAME

?

REF

1920 CHISAGO COUNTY
(page)

AREA &
DIMENS

PRON

OTHER
NAMES

EXACT

S.W. 1/4 SEC 15, S.E. 1/4 SEC 16

SITE

AND N.E. 1/4 SEC 21

T

37N R 22W

TWP

NESSEL

GEN

LOC

IN RUSH LAKE

Description &
Name Origin

9-3-41, A.A.F.

7.

NATURAL
FEATURE

ISLAND

CO CHISAGO

Mc. GILL-WARNER

NAME

?

REF 1920 CHISAGO COUNTY MAP
(page)

PRON

AREA &
DIMENSOTHER
NAMESEXACT
SITEN.E. $\frac{1}{4}$ SEC 16

T 37N R 22W TWP NESSEL

GEN
LOC

IN RUSH LAKE

Description &
Name Origin

9-3-41. A. D. F.

7. NATURAL FEATURE ISLAND CO CHISAGO

MC. GILL-WARNER

NAME ? REF 1920 CHISAGO COUNTY MAP
(page)

PRON . AREA & DIMENS

OTHER NAMES

EXACT SITE S. 1/2 SEC 10 T 37N R 22W TWP NESSLE

GEN LOC IN RUSH LAKE
Description & Name Origin

9-3-41. A.A.F.

7.

NATURAL
FEATURE

ISLAND

Co. CHISAGO

NAME

?

REF

ANDREAS 1874 ^{ATLAS} 162
(page)

AREA &
DIMENS

PRON

OTHER
NAMES

EXACT
SITE

SEC 16

T 37 N R 22 W TWP NESSEL

GEN
LOC

In Rush Lake

Description &
Name Origin

3-21-41. A.A.F.

7.

NAME 2 CO CHISAGO

NATURAL FEATURE ISLAND REF ANDREAS 1874 ^{ATLAS} P. 162
(page)

PRON _____ AREA & DIMENS _____

OTHER NAMES _____

EXACT SITE sec. 21-28. T 37N. R 22W. TWP NESSER.

GEN LOC In the S.W. part of Rush lake.

Name Origin
& Remarks:

3/28/41 Hall.

7.

NATURAL
FEATURE

ISLAND

Co. CHISAGO

NAME

?

REF

ANDREAS 1874

ATLAS

(page)

162

AREA &
DIMENS

PRON

OTHER
NAMES

EXACT
SITE

SEC 15-16

T

37N

R

22N

TWP

NESSEL

GEN
LOC

In Rush lake

Description &
Name Origin

3-21-41. A.A. F

7.

NAME P CO CHISAGO

NATURAL FEATURE ISLAND REF 1888 PLAT BOOK CHISAGO 28 by FOOTEY CO
(page) 7

PRON _____ AREA & DIMENS _____

OTHER NAMES _____

EXACT SITE N.E. 1/4 SEC 25 T 37N R 22W TWP NEBBEL

GEN LOC IN RUSH LAKE

Name Origin
& Remarks:

2-24-42. D.A.F.

Miscellaneo

7.

NATURAL
FEATURE

RAPIDS

Co

CHISAGO

NAME

NO NAME

REF

 { Wash. Co. (1881)
 { E. D. Neill 300
 (page)

PRON

AREA &
DIMENSOTHER
NAMESEXACT
SITE

T

R

TWP

GEN

LOC

Within six miles of Taylor's Falls.

Description &

Name Origin

Jerry Ross and Thornton Bishop were the next to settle in Chisago county, the latter locating and improving a farm at the head of the rapids.

 R
 Rapids

9/6/40

PARK

PARK

Co

Chicago

NAME STATE PARK OF THE DALLES OF THE ST. CROIX

REF

Upham

114-113

(page)

PRON

AREA &
DIMENS

about 150 acres

See
UphamOTHER
NAMES

EST

1895 by state Legislative Act

EXACT
SITE

Town of Taylor's Falls

T

R

TWP

GEN
LOCDescription &
Name Origin

Includes the grand and picturesque rock gorge called the Upper Dalles of the St. Croix where the river for a distance of $\frac{2}{3}$ of a mile, at and just south of the Village of Taylor's Falls, flows thru a chasm walled by cliffs of rock 75 to 150 feet high. The first suggestion of this park was made by George H. Hazard, a pioneer of Minn. Territory, to the legislature in 1893. The name Dalles, applied by the early French Voyagers to rock-walled gorges

(over)

of the St. Croix River, came from a French word, dalle, meaning a flagstone or slab of rock, referring in this name to the vertical and jointed rock cliffs enclosing the river.

In the Upper Dalles, at Jaylo's Falls, and again in the Lower Dalles, situated two miles farther down the river and reaching a third of a mile, close above the village of Franconia, the rock walls of trap Keweenawian diabase, rise almost or quite perpendicularly on each side of the river, enclosing it at each place by a very picturesque gorge.

W. Steena

11.

MISCELLANEOUS

PRECINCT

Co CHICAGO

MUN

NAME

FALLS OF ST. CROIX PRECINCT

REF

 { Wash. Co. (1881)
 { E. D. Neill 300
 (page)

PRON

EST

 a petition granted by the county
 commissioners of St. Croix Dec 15 1848.

OTHER

GEN

NAMES

LOC

See below

EXACT

SITE

See below

T

R

TWP

 Description &
 Name Origin

Bounded on the east by the St. Croix river, on the north by the Sunrise river, on the west by range line between 21 and 22 and on the south by township line between 33 and 34. By this piece of primitive legislation may be seen how little the "fathers" of Chicago county at that time knew of the geography of the county, when we consider that it is a fact that the Sunrise river, which was adopted as the northern boundary of the precinct, is parallel to and about twelve

R

11.

MISCELLANEOUS

Settlement

Co *(Chicago)* - - - X

MUN - - - - -

NAME

??

REF

Bonds Minn. 92 (1853)
(page)

PRON

EST

by 1853

OTHER NAMES

GEN LOC

Lake Chicago.

EXACT SITE

T

R

TWP

Description & Name Origin

Around its (Lake Chicago's) shores are settled several families of Swedes.

Morgan

R

5.

248

80

NAME _____

P
(lake)

CO CHISAGO _____

PRON _____

REF 1888 PLAT BOOK 11 CHISAGO CO. by FORT KEO
(page)

OTHER NAMES _____

EXACT SITE W. CENTER PART SEC 7 (NORTH) T 733? R _____

TWP CHISAGO LAKE _____

AREA &
DIMENS _____

GEN LOC _____ STATUS _____

Name Origin
& Remarks:

2-13-42, D.A.F.

VILLAGE

Co CHICAGO -----NAME ?? ----- REF FOLSON 52 YRS IN THE NW. P311
(page)PRON ----- PO
HIST EST IN 1858; A. NELSON AS
POSTMASTER.OTHER NAMES ----- CO
ST? -----EXACT SITE ----- T 34? R 33? ----- TWP CHICAGO LAKE

GEN LOC ----- FIRST SETTLED -----

PLAT ----- INCORP -----
Description &
Name Origin

Ingalls 7/17/40

11.
MISCELLANEOUS

County

Co. Chicago

MUN

NAME

Chicago

REF

Terr Laws

75
(page)

PRON

EST

OTHER
NAMES

GEN

LOC

EXACT
SITE

T

R

TWP

Description & Name Origin "..." by the name of Chicago, to wit: Beginning at a point on the St. Croix river, where the boundary line between tracts 32 & 33 No. of R. 19 W. of the 4th P. 12. intersects said river. thence running ew. on said tract line to its intersection with the range line between ranges 21 & 22 W. thence north on said range line to its intersection with the south boundary line of T. 36 No. of R. 22 W. thence west on said tract line to its intersection

with the range line between ranges 22 & 23 W;
thence due N. to the southern boundary of
Itasca Co. thence along said boundary line
in a S E'ly direction to its intersection with
the eastern boundary line of said territory;
thence S. on said eastern boundary line to
the place of beginning....

P. 76 - Sec. XI - "from & after the first day of Jan,
1852, shall & is hereby declared to be an organized
county....

P. 77 Sec. XIV. "Seat of justice... at such point
as board of commissioners determine

Jan 1, 1852

11. MISCELLANEOUS COUNTY Co CHISAGO ---
MUN ---

NAME CHISAGO REF { Wash. Co. (1881)
E. R. Neill 302
(page)

PRON --- EST ---

OTHER NAMES GEN LOC not stated

EXACT SITE T R TWP ---

Description & Name Origin When Chisago county was organized, it embraced within its limits, until 1856, all that tract now included in the counties of Chisago, Pine, Buchanan and portions of Kanabec and Carlton.

9540

Hagn R

11.
MISCELLANEOUS Courty Co _____

NAME [Chisago] Courty REF upham 107
(page)

PRON _____ EST _____

OTHER NAMES Chisago GEN LOC _____

EXACT SITE _____ T _____ R _____ TWP _____

Description & Name Origin *Name originally proposed for county, a legislative error changed the final "a" to "o".*

11.

Co CHISAGO

MISCELLANEOUS

COUNTY

MUN

NAME

~~Morton's Place~~

CHISAGO Co. REF

{ Wash. Co. (1881)
 { E. D. Neill 300
 (page)

PRON

EST

approved in Feb. 1851

OTHER
NAMESGEN
LOC

in St. Croix river valley.

EXACT
SITE

T

R

TWP

Description &
Name Origin

The first claims made in what is now Chisago
 County, was on what is now known as Morton's Place near Taylors
 Falls in 1846 by Thomas F. Morton.

The county as thus created in 1851 is about 18 miles wide
 and thirty long, about 540 square miles.

over

R

Hagin

9/6/40

Amos Smith and W.H.C. Falsom, collected from the Indians
their names for all the various rivers and lakes within the county.
after some deliberation the name Chisago was adopted as the
title of the County and the lake.

1858

1859

1860

1861

1862

1863

1864

1865

1

2

3

FOG

GEK

822

821

820

819

(1864)

11. MISCELLANEOUS COUNTY Co _____
MUN _____

NAME CHISAGO COUNTY REF Upham 107 (page)

PRON In pronunciation, this name Chisago has the English sound of Ch, and it accents the second syllable, preferably with a, as in father (but in prevailing use taking the broad sound as in fall) EST Sept 1, 1851.

OTHER NAMES [Chisago] GEN LOC

EXACT SITE T R TWP

Description & Name Origin Established September 1, 1851, and organized October 14 of that year, this county bears a name proposed by William H. C. Folsom, of Taylor's Falls, who wrote of its organization and the derivation of the name as follows ("Fifty Years in the Northwest," 1888, on pages 298-9 and 306).

"the county takes the name of its largest and most beautiful lake. In its original or rather aboriginal form, it was Ki-chi-sago, from two Chippewa words meaning 'kichi' large and 'saga' fair or lovely. For euphonic considerations the first syllable was dropped. This lake is conspicuous for its size, the clearness of its waters, its winding shore and islands, its bays, peninsulas, capes and promontories. It has fully fifty miles of meandering shore line. Its shores and islands are well timbered with maple and other hard woods. It has no waste swamps, or marsh borders. When the writer first came to Taylor's Falls, this beautiful lake was unknown to fame. No one had seen it or could point out its location. Indians brought fish and maple sugar from a lake which they called Kichi-saga sagiagan, or 'large and lovely lake.' This

12. NAME CHISAGO CO CHISAGO
Form Classi-
No. 11 fication County Ref Upham 107
(page)

lake, they said, abounded with 'kego' fish....

"The movement for the organization of a new county from the northern part of Washington commenced in the winter of 1851-52. A formidable petition to the legislature to make such organization, drawn up and circulated by Hon. Ansel Smith, of Franconia, and the writer, was duly forwarded, presented and acquiesced in by that body. The writer had been selected to visit the capital in the interest of the petitioners. Some difficulty arose as to the name. The writer had proposed 'Chi-sa-ga.' This Indian name was ridiculed, and Hamilton, Jackson, Franklin and Jefferson, were in turn proposed. The committee of the whole finally reported in favor of the name Chisaga, but the legislature, in passing the bill for our county organization, by clerical or typographical error changed the last 'a' to 'o', which, having become the law, has not been changed.

In Baraga's Dictionary the second of the two Ojibway words, saga, used by Folsom to form this name, is spelled sasaga, or sasagamagad, being defined, "It is fair, it is ornamented, splendid." In pronunciation, this name Chisago has the English sound of Ch, and it accents the second syllable, preferably with a, as in father (but in prevailing use taking the broad sound as in fall.)

11.
MISCELLANEOUS _____ COUNTY _____ Co. CHISAGO _____
MUN _____

NAME _____ Chisago County _____ REF. Upham, vol. 17 _____ (page) 107

PRON _____ EST. Sept. 1, 1851 _____

OTHER NAMES _____ GEN. LOC _____

EXACT SITE _____ T _____ R _____ TWP _____

Description & Name Origin The county takes the name of its largest and most beautiful lake. In its original, or rather aboriginal form, it was Ki-chi-sago, from two Chippewa words meaning "kichi", large and "saga", fair or lovely. For euphonic considerations the first syllable was dropped.

The movement for the organization of a new county from the northern part of Washington commenced in the winter of 1851-52. A formidable petition to the legislature to make such organization, drawn up and circulated by Hon. Ansel Smith, of Franconia, and the writer (William H. C. Folsom, of Taylor's Falls), was duly forwarded, presented, and

12. Sheet No.
 NAME Chisago County Co. Chisago 2.
 Form Classi-
 No. fication Ref Upham, 17 107
(page)

acquiesced in by that body. The writer had been selected to visit the capital in the interest of the petitioners. Some difficulty arose as to the name. The writer had proposed "Chi-sa-ga". This Indian name was ridiculed, and Hamilton, Jackson, Franklin and Jefferson, were in turn proposed. The committee of the whole finally reported in favor of the name "Chisaga", but the legislature, in passing the bill for our county organization, by clerical or typographical error changed the last "a" in "saga" to "o", which, having become the law has not been changed.

11.
MISCELLANEOUS CHISAGO COUNTY -----
CO CHISAGO -----
MUN -----

NAME CHISAGO ----- REF FOLSON 50 YRS IN THE N. W. P. 307
(page)

PRON ----- HIST ORGAN IN 1851 -----

OTHER NAMES ----- GEN LOC -----

EXACT SITE ----- T ----- R ----- TWP -----

Description &
Name Origin

Ingallo 9/14/40

11.

MISCELLANEOUS

Co

county

MUN

Stillwater Gazette of Sept 14, 1878

NAME CHISAGO COUNTY

REF p 4, col. 4

(page)

PRON EST

OTHER NAMES GEN LOC

EXACT SITE T R TWP

Description &
Name Origin

"Ansell Smith, Franconia, late of Duluth, and the writer, with the assistance of two intelligent Indians, whom we interviewed upon the Chippewa names of rivers and lakes in our proposed new county, found Ki-chi-sago the Chippewa pronunciation for the proposed county; which we ingrafted into our petition to the legislature of 1875, with this change striking off the prefix or first syllable 'ki,' leaving 'chi,' 'Ki-chi' is large, 'saga' is fair and lovely. Using the last syllable in the first word - in the Indian vocabulary - we have Chisago. 'Ki-chi-saga Sag-i-a-gan', large, fair or lovely lake.

The legislature in passing the will for our county organization, by clerical or typographical error, changed the last 'a,' in 'saga' to 'o,' which having become the law, has not been changed.

W.H.C. Folsom. Taylors Falls, August 10, 1878."

REFERENCES

Stone

W

SP-1

INDIVIDUAL WORK REPORT

2789-27695
Identification number.

Name Bliss, John A.

Address 1920 11th Ave. S.

Employment Period Dec. 1

To Dec. 15, 1938

Project No. 6508

| STATEMENT OF HOURS WORKED | | | | | | total hours | WORK FINISHED DURING PERIOD |
|---------------------------|------|-------|------|---------|----|----------------|-----------------------------|
| Date | A.M. | | P.M. | | | | |
| 1 | 8:30 | To 12 | 1 | To 4:30 | 7 | / | |
| 5 | 8:30 | To 12 | 1 | To 3:30 | 6 | / | |
| 6 | 8:30 | To 12 | 1 | To 3:30 | 6 | / | |
| 7 | 8:30 | To 12 | 1 | To 3:30 | 6 | / | |
| 8 | 8:30 | To 12 | 1 | To 3:30 | 6 | / | |
| 12 | 8:30 | To 12 | 1 | To 3:30 | 6 | / | |
| 13 | 8:30 | To 12 | 1 | To 3:30 | 6 | / | |
| 14 | 8:30 | To 12 | 1 | To 3:30 | 6 | / | |
| | | To | | To | | | |
| | | To | | To | | | |
| | | To | | To | | | |
| | | To | | To | | | |
| Total Hours | | | | | 49 | | |

WORK IN PROGRESS AT TIME OF REPORT

I hereby certify I have worked the days and hours indicated above at the occupation to which assigned.

Approved

ES Stone

Signed

John A. Bliss

CHISAGO COUNTY

References

Abbreviaton Used

Minnesota Historical Society
Minnesota Historical Society Bulletin

M.H.S.Quarterly Vol. _____

Minneapolis Tribune, a newspaper

Mpls.Trib.(date)

Winchell N.H. Assisted by Warren Upham,
The Geological and Natural History Survey
of Minnesota-Geology of Minnesota

Winchell's Geol. of Minn. Vol. _____

Minnesota Railroad & Warehouse Commission
Railroad Commissioner's Map of Minn. 1930

PLACE NAMES STUDY MAP No. 3
1930 R.R. Comm. Map of Minn.

Minnesota Map Publishing Co. Standard
Map of Chisago County, 1912

Minn. Map Co. Standard Co. Map

Andreas A.T.-Illustrated Historical Atlas
of the State of Minnesota

Andreas 1874 Atlas

U.S. Post Office Department
Map of Chisago County # 869

PLACE NAMES STUDY MAP No. 83
County Map # 869 P.O. Dept.

Minnesota State Commercial Directory
1937-38-Service Publishing Co. Mpls. Minn.

Serv. Dir. 1937-38

North Branch Review, a newspaper

North Branch Review (date)

Coues, Dr. Elliot - The Expeditions of
Zebulon Montgomery Pike etc.

Coues Z.M.P. Vol. _____

Coffin, Charles G., The Seat of Empire

Coffin-Seat of Empire

Report of the Water Resources Investigation
of Minnesota 1909-12-State Drainage
Commission in co-operation with the U.S.
Geological Survey

1909-12 Report Water Resources Invest.
State Drainage Comm.

Stillwater Gazette, a newspaper

Stillwater Gazette (date)

Hobart, Chauncy-History of Methodism
in Minnesota-1887

Hobart 1887 Hist.

Kanabec County Times, a newspaper

Kan. Co. Times (date)

Eddy, Dr. Samuel-Unpublished records in
Dr. Eddy's Office

Eddy's Lake Surv. (Lake # Dist. #)

Minnesota in Three Centuries

Minn. 3 Cent. Vol. _____

Mike Holm, Secretary of State,
Legislative Manual

(year) Legislative Manual

P.F. Collier & Son-1914 Atlas
New Encyclopedic Atlas & Gazetteer

P.F. Collier & Son 1914 Atlas

References

Abbreviation Used

State of Minnesota-Highway Department
1940 Highway Map

PLACE NAMES STUDY MAP No. 2
Minn.1940 Tourist Hwy. Map

McGill-Warner Co.1920 Map of Chisago Co.

McGill-Warner 1920 Chisago Co.Map

Minnesota Publishing Co.1912 Isanti Co.Map

Minn.Map Co.1912 Isanti Co.Map

Folsom,W.H.C.-Fifty years in the Northwest

Folsom 50 yrs.in N.W.

Upham,Warren - Minnesota Geographic Names;
The Origin & Historical Significance 1920

Upham

Walker,Harvey-Village Laws and Government
in Minnesota

1927 Walker's Village Laws

Department of Drainage & Waters,
1928 Gazetteer of Meandered Lakes of Minn.

1928 Lake Gaz.

U.S.Geological Survey-Minnesota
St.Croix Quadrangle 1897-13

St.Croix Quad.Map 1897-13

Minnesota Session Laws
Minnesota Department of Legislature

____ Session Laws (date,chap.page)

McGill-Warner Co.-One side shows detailed
map of St.Paul to city limits. . . ;other
side shows Twin Cities and Environs. . . .

PLACE NAMES STUDY MAP No. 5
1928 Map.
Auto Club of St.Paul-Twin Cities Environs

Neill,E.D.-History of Washington County
and the St.Croix Valley

Neill's Wash.Co. Page _____

Bond,John Wesley - Minnesota and its
Resources

Bond's Minn.

Flandrau,Charles E.,The History of
Minnesota and Tales of the Frontier.

Flandrau Hist.of Minn.

1.

REFERENCE

CHISAGO Co.

AUTHOR

TITLE

PLAT BOOK of CHISAGO Co. MINN.

PUB AT

MINNEAPOLIS

PUBLISHER

C. M. FOOT & Co

PUB DATE

1888

ED

NO VOLS

1

VOL NO

PAGES

38

LIBRARY

ABBREVIATION USED

1880 Co. PLAT BOOK

Remarks:

DATE BEGAN

3/9-42

DATE COMPLETED

3/12-42

BY

Frank Showeels

1.

REFERENCE

CHISAGO Co. /

AUTHOR

C. M. FOOTE

TITLE

PLAT BOOK OF CHISAGO COUNTY
MINNESOTA

PUB

309 NICOLLET AVE.

PUB-

AT

MINNEAPOLIS MINN

LISHER

C. M. FOOTE & CO

PUB

DATE

1888

ED

/

NO

VOLS

/

VOL

NO

/

PAGES

38

LIB-

RARY

F* K9.688.F3a

ABBREVIATION

USED

1888 CHISAGO COUNTY PLAT BOOK, by FOOTE.

Remarks:

DRAWN FROM ACTUAL SURVEYS AND THE COUNTY RECORDS by
C. M. FOOTE & E. C. HOOD, SURVEYORS AND DRAUGHTSMAN.
ENG. by WM. BRACHER, 27.50 6TH ST. PHILAD. PRINTED by WM. HART 125
N. 4TH ST. PHILAD.

DATE

BEGAN

2-10-42

DATE

COMPLETED

2-24-42

BY

A. A. FAGEN

1. Minn. Gaz.

REFERENCE

AUTHOR UPHAM, WARREN -----

TITLE MINNESOTA GEOGRAPHIC NAMES Their origin and historic significance. --

Volume XVII of Minnesota Historical Society Collections. -----

PUB AT St. Paul, Minn. PUBLISHED Minnesota Historical Society.
Printed by Colwell Press, Inc., Minneapolis, Minn.

PUB DATE 1920 ED NO VOLS NO VOL 17 PAGES 735

LIBRARY Project Office ABBREVIATION USED Upham

Remarks -

DATE USED ----- BY -----

1.

REFERENCE

CHICAGO CO.

AUTHOR MINNESOTA DEPARTMENT OF HIGHWAYS - - - - -

TITLE ATLAS OF GENERAL HIGHWAY COUNTY MAPS FOR MINNESOTA
- - - - -

PUB AT ST. PAUL MINN. - - - - - PUB-LISHER MINNESOTA DEPARTMENT OF HIGHWAYS.

PUB 1936, REVISED AS NO VOL
DATE OF JAN 1st 1940 ED 1 VOLS 1 NO 1 PAGES 87 - - - - -LIB- MPLS PUBLIC LIBRARY ABBREVIATION USED 1940 ATLAS OF MINN. HWYS. - PAGE 13
RARY BUSINESS BRANCH
Remarks:

DATE BEGAN 10/31-41 - - - - -

DATE COMPLETED 11/5-41 - - - - - BY E. W. Zastrow - - - - -

1.

REFERENCE

Chicago Chicago Co. X

AUTHOR P. F. Collier & Son, 1914 Atlas

TITLE New Encyclopedic Atlas and Gazetteer of World

PUB AT PUBLISHER P. F. Collier & Son

PUB DATE ED NO VOLS VOL NO PAGES 264

LIBRARY Chicago ABBREVIATION USED P. F. Collier & Son, 1914 Atlas

Remarks:

Revised by L. H. Poates.
Copyright, 1910. By Dodd, Mead & Co

DATE BEGAN 1-10-1941

DATE COMPLETED 1-10-1941 BY Walter O. Hudt

AUTHOR Mike Holm, Secretary of State CHASAGO Co.

TITLE Legislation Manual of 1939

PUB AT St. Paul PUBLISHER State Printer

PUB DATE 1939 ED NO VOLS NO PAGES 592

LIBRARY Office ABBREVIATION USED Legislation Manual

Remarks:

DATE BEGAN 5-14-1941

DATE COMPLETED 5-19-1941 BY Walter C. Shurt

CHISAGO COUNTY

1.

REFERENCE

X

AUTHOR UNITE STATES POST OFFICE DEPARTMENT

TITLE MAP OF CHISAGO COUNTY # 869

RURAL DELIVERY SERVICE POST OFFICE DEPARTMENT

PUB AT _____ PUB-LISHER _____

PUB DATE _____ ED _____ NO VOLS _____ VOL NO _____ PAGES _____

LIBRARY 28 NE 2nd St. ABBREVIATION USED PLACE NAMES STUDY MAP No. 83
COUNTY MAP # 869 P. O. DEPT.

Remarks:

DATE BEGAN 5-12-41

DATE COMPLETED 5-13-41 BY A. Pasmunon

1.

REFERENCE

CHISAGO CO

AUTHOR

P

X

TITLE

STANDARD MAP OF CHISAGO COUNTY

MINNESOTA

PUB

AT

ST. PAUL MINN

PUB-
LISHER

MC GILL-WARNER Co.

PUB

DATE

COPYRIGHT

1920

ED

1

NO

VOLS

1

VOL

NO

1

PAGES

1 MAP

LIB-

RARY

MINNEAPOLIS

ABBREVIATION USED

MC GILL-WARNER

1920 CHISAGO COUNTY MAP

Remarks:

DATE

BEGAN

8-28-41

DATE

COMPLETED

9-11-41

BY

A. A. FAGEN

1.

REFERENCE

1. Minn. Gaz.

REFERENCE

CHISAGO Co.

AUTHOR MINNESOTA Map Publishing Co. X

TITLE STANDARD Map of Chisago County, MINNESOTA.

PUB AT ST. PAUL MINN. PUBLISHER MINNESOTA MAP Pub. Co.

PUB DATE 1912 ED NO VOLS VOL NO PAGES Folded

LIBRARY M.H.L. ABBREVIATION USED MINN. MAP Co. STANDARD County MAP 1912
Remarks -

DATE USED 1/41 to 7/8/41 BY J. R. Abernethy

1.

REFERENCE

CHISAGO COUNTY X

AUTHOR McGill-Warner Co.

One side shows detailed map of St. Paul to city limits, including a part of Dakota county; other side shows Twin Cities and Environs, including parts of Wright, Sherburne, Anoka, Chisago Washington, Dakota, Scott, Sibley, Carver Counties and western part of Wisconsin.

TITLE No TITLE

PUB AT St. Paul FUB- LISHER McGill-Warner Co.

PUB DATE 1928 ED NO VOLS NO VOL NO NO PAGES

LIB- RARY Office ABBREVIATION USED PLACE NAMES STUDY MAP No. 5
Auto Club of St. Paul Twin Cities Environs
 1928 map

Remarks:

Published for and apparently distributed by Automobile Club of St. Paul.
 Project received map from St. Paul Chamber of Commerce.

DATE BEGAN 4-16-41

DATE COMPLETED 4-17-41

BY

Thasmeron

1.

REFERENCE

CHICAGO-COUNTY
PAGE 399

AUTHOR WINCHELL N. H. ASSISTED BY WARREN UPHAM X

TITLE THE GEOLOGICAL AND NATURAL HISTORY SURVEY OF MINNESOTA

GEOLOGY OF MINNESOTA -----

PUB AT ST. PAUL PUBLISHER PIONEER PRESS COMPANY - STATE PRINTERS

PUB DATE 1888 ED ----- NO VOLS ----- VOL NO 2 PAGES 625 -----

LIBRARY OFFICE ABBREVIATION USED OF MINN. WINCHELLS GEOLOGY VOL 2 PLATE PAGE

Remarks:

*Rechecked by Hall
2/15/41*

DATE BEGAN 2-5-41 -----

DATE COMPLETED 2-6-41 BY A. Rasmussen -----

1.

REFERENCE

CHICAGO Co. 1

AUTHOR A. T. ANDREAS ----- XTITLE ILLUSTRATED HISTORICAL ATLAS OF
THE STATE OF MINNESOTA -----PUB AT CHICAGO ILLS. PUBLISHER A. T. ANDREAS. -----PUB DATE 1874 ED 1 NO VOLS 1 VOL NO 1 PAGES 394 -----LIBRARY MPLS. ABBREVIATION USED ANDREAS 1874 ATLAS -----

Remarks:

Rechecked by Hall
3/28/41DATE BEGAN 3-19-41 -----DATE COMPLETED 3-21-41 BY A. A. FAGEN. -----

1. Minn. Gaz.

REFERENCE

(1881)

AUTHOR NEILL E.D. ----- [CHICAGO COUNTY] X

TITLE HISTORY OF WASHINGTON COUNTY AND THE ST. CROIX VALLEY

PUB AT Mpls ----- PUBLISHER NORTH STAR PUBLISHING COMPANY

PUB DATE 1881 ----- ED ----- NO VOLS 1 ----- VOL NO 1 ----- PAGES 300 to 315

LIBRARY U.D.F.M. ----- ABBREVIATION USED E.D. Neill -----

Remarks -

976.8 W 27
f W 24

Checked by
M.A. Poe

DATE USED Sept. -----

BY J. HAGEN -----

1. Minn. Gaz.

REFERENCE

CHICAGO Co X

AUTHOR U.S. Geological Survey

TITLE Wisconsin - Minnesota, St. Croix Dalles Quadrangle

PUB AT Washington D.C. PUBLISHER U.S. Geological Survey

PUB DATE May 1913 ED NO VOLS VOL NO PAGES

LIBRARY St Paul - (Hill Reference) ABBREVIATION USED St. Croix 1897/1913 QUAD. MAP.

Remarks -

Chicago Co
checked

Rechecked by Hall
3/11/41

Robert F. Schwabiger

DATE USED 6-5-40 BY

1.

REFERENCE

CHISAGO Co.

X

AUTHOR Department of Drainage and Waters, State of Minnesota

TITLE 1928 Gazetteer of Meandered Lakes of Minnesota

PUB AT Saint Paul, Minnesota PUBLISHER Department of Drainage and Waters

PUB DATE July 1928 ED NO VOLS 1 VOL NO 1 PAGES 183

LIBRARY Office ABBREVIATION USED 1928 Lake Gazetteer

Remarks:

DATE BEGAN Feb March 4, 1941

DATE COMPLETED Feb March 4, 1941 BY Walter C. Smith

AUTHOR *Folsom, W.H.C.* ----- xTITLE *FIFTY YEARS IN THE NORTHWEST.* -----PUB AT *ST. PAUL* ----- PUBLISHER *PIONEER PRESS COMPANY*PUB DATE *1888* ----- ED ----- NO VOLS *1* ----- VOL NO *1* ----- PAGES *769* -----LIBRARY *MPLS PUBLIC LIBRARY* ----- ABBREVIATION USED *FOLSON 50 YRS IN THE N.W.*
Remarks -DATE BEGAN *9-9-40*
USED *COMPLETED-9-26-40*BY *Ed C. Ingalls* -----

1.

REFERENCE

CHISAGO Co.

AUTHOR

TITLE

STANDARD MAP of ISANTI Co.

also showing 2 TWP. of CHISAGO Co.

PUB

AT

ST. PAUL,

PUB-

LISHER

MINN. MAP PUB. Co.

PUB

DATE

1912

ED

NO

VOLS

VOL

NO

PAGES

LIB-

RARY

Office 28 N.E. 2nd St.
Remarks:

ABBREVIATION

USED

1912 ISANTI Co. Map.

MINN. MAP PUB. Co. 1912 ISANTI
Co. Map.

DATE

BEGAN

9-22-41

DATE

COMPLETED

BY

H. Ball

1.

REFERENCE

AUTHOR N. H. Winchell, as by Warren Upham XTITLE Geology of Minnesota Chicago CoPUB AT St. Paul PUBLISHER Pioneer Press CompanyPUB DATE 1888 ED NO VOLS 2 VCL NO 2 PAGES 671LIBRARY 28-24-NE ABBREVIATION USED N. H. Winchell - Vol 2

Remarks:

DATE BEGAN 5-28-1941DATE COMPLETED 6-8-1941 BY Walter C. Smith

VILLAGE

Co

Chicago

NAME

FRANCONIA

REF Mellung, Minn. 1870204-205
(page)

PROG

PO
MIST

OTHER

NALES

EXACT

SITE

T

R

TWP

2 miles below Taylor's Falls.

GEN

LOC

FIRST
SETTLED

PLAT

INCORP

Description &

Name Origin

Jack Foudin
Mar 4-1940

5.

LAKE

Co

[Chicago]

NAME GREEN LAKE

REF

Merrill Guide 1870

(page) 45

PRON

STATUS

OTHER
NAMESEXACT
SITE

T

R

TWP

AREA &
DIMENS

GEN

ICC

Description &
Name Origin

Maurice Aldrich

4/9/90

5.

LAKE

Co

[Chicago]

NAME

GREEN LAKE

REF

Meritts Guide 1870

(page)

40

PRON

STATUS

OTHER
NAMESEXACT
SITE

T

R

TWP

AREA &
DIMENSGEN
ICCDescription &
Name Origin

Near Chicago City. ~~Temporary~~ ~~in the way.~~
 Southern planned village of summer
 cottages there, but Civil War caused fear to
 be abandoned.

 Maurice Aldrich $\frac{4}{18}$
 40

5.

LAKE

CA

Chicago

NAME

Green Lake

REF

Schwartz, Highway No. 1
(page) - 045

PRON

STATUS

OTHER

NAMES

EXACT

SITE

T

33 N,

R

20, 21 W

AREA &
DIMENS

TWP

GEN

LOC

On Highway No. 46, just south of Chicago City

Description &
Name Origin

R B Pool

4-16-40

4.

VILLAGE

Co *Chisago*

NAME *HARRIS*

REF *Minn. by Counties 1918* *38*
(page)

PROB

PO
MIST

OTHER
NALES

EXACT
SITE

T

R

TWP

GEN
LOC

FIRST
SETTLED

PLAT

INCORP

Description &
Name Origin

W. L. Keenan

4.

VILLAGE

Co

Chicago

NAME

Harris

REF

Schwartz, Highway No. 1
(page) 51

PRON

PO

HIST

OTHER

CO

NAMES

ST?

EXACT

SITE

T 36 N R 21 W TWP

GEN

LOC

On the N. P. Ry.; on Highway No. 1
7 1/2 mi. south of Rush City

FIRST

SETTLED

PLAT

INCORP

Description &
Name Origin

Elevation 904 ft.

R. B. Paul

VILLAGE

Co

Chicago

NAME

HANLEY

REF

Andrews MINN + Dacotah 191
(page)

PRON

PO
LIST

John Hanley PM 1856

OTHER
NAMESEXACT
SITE

T

R

TWP

GEN
LOCFIRST
SETTLED

PLAT

I. CORP

Description &
Name Origin

NOTICE: TOWN Name same as Post Masters

Worquint

3-15-40

9. PARK

Interstate Park

Co Chicago (150 a. of it)

NAME

Interstate Park

REF

Schwartz, Highway No. 1
(part) - 48

PROB

AREA &
DIMENS

880 acres (150 a. in Minn)

OTHER
NAMES

EST

EXACT
SITE

On the south edge of Taylors Falls (town)

GEN
LOC

Description &
Name Origin

150 acres in Minnesota and 730 acres in Wisconsin

make up this park. The Daller of the St. Croix
rivers are within it.

R B Poole

4.

VILLAGE

Co

Chicago

NAME

Lindstrom

REF

Schwartz, Highway No. 1
(page) - 45

PRON

PO

HIST

OTHER

CO

NAMES

ST?

EXACT

SITE

On the N.P.R.R.

T 33 N R 20 W TWP

GEN

LOC

Between Chicago City and
Center City. Near a group
of lakes known as "Chicago Lakes."
On Highway No. 46

FIRST

SETTLED

INCORP

Description &
Name Origin

Elevation 940 ft.

Utilized as a resort, with hotels, cottages and
camp sites, available.R. B. Poole
4-17-40

4.

VILLAGE

Co

Chicago

NAME

LINDSTROM

REF

Minn. by Counties 1918

38

(page)

PROB

PO

DIST

OTHER

NALES

EXACT

SITE

T

R

TWP

GEN

LOC

FIRST

SETTLED

PLAT

LACRP

Description &

Name Origin



VILLAGE

Co

Chicago.

NAME

Muskootenk

REF

McClung, Minn. 1870 205
(page)

PROG

PO
MISTHad a PO in
1870OTHER
SALESEXACT
SITE

T

R

TWP

GEN
LOCFIRST
SETTLED

PLAT

INCORP

Description &
Name OriginJack Patchin
Mar. 4, 1940

5.

LAKE

Co.

Chicago

NAME

Pokegama lake

REF

Schwartz, Highway No. 1
(page) 51

PRON

STATUS

OTHER
NAMES

EXACT
SITE

T 39 N R 21 W

TWP

AREA &
DIMENS

GEN

4 mi. west of Pine City

LOC

Description &
Name Origin

The name is an ojibway Indian word.

R B Paule

6.

STREAM

SOURCE
COUNTYTOWNSHIP
COUNTY

Chicago

NAME

North Branch Creek

REMARKS

Schwartz Highway No 1

(page) 31

PROX

MILES

OTHER

NALES

SOURCE

SEC

T

R

TWP

DIRECTION &
AREA DRAINED

TOWNSHIP

Sunrise river

SEC

T

R

TWP

Description &
Name Origin

The village of North Branch takes its name from this creek.

R B Paule

VILLAGE

Co

[Chisago]

NAME

NORTH BRANCH

REF

Distumell great lakes
(page) - 149

PROG

PO
MISTOTHER
NALESEXACT
SITE

T

R

TWP

GEN
LOCFIRST
SETTLED

PLAT

INCORP

Description &
Name OriginMaurice Aldrich $\frac{4}{12}$
90

4.

VILLAGE

Co

Chicago

NAME

NORTH BRANCH

REF

Minn. by Counties 1918

38
(page)

PRGN

PO
MISTOTHER
NALESEXACT
SITE

T

R

TWP

GEN
LOCFIRST
SETTLED

PLAT

L. CORP

Description &
Name Origin

W. L. Keenan

4.

VILLAGE

Co

Chicago

NAME

North Branch

REF

Schwartz, Highway No. 1.

(page) 57

PRON

PO

HIST

OTHER

CO

NAMES

ST?

EXACT

SITE

T 35 N R 21 W TWP

GEN

DOC

FIRST

SETTLED

PLAT

INCORP

Description &
Name Origin

On the N.P. Ry.
On Highway No. 1, 8 1/2 mi. north
of Stacy.

Takes its name from the creek which is
the north branch of the Sunrise river.
Elevation 901 ft.

R.B. Pool

2.

TOWNSHIP

Co

Chicago

NAME

BRANCH TOWNSHIP

REF

Chicago Co. Atlas, 1914
(page) *19*

PRON

T

35 N

R

21 W

OTHER
NAMES

GEN
LOC

FIRST
SETTLED

ORGAN-
IZED

Description &
Name Origin

Ed. Moran

4.

VILLAGE

Co

Chicago

NAME

CENTER CITY

REF

Minn by Counties 1918

38

(page)

PRICE

PO
DISTOTHER
NALES

COUNTY

SEAT

Yes 1875

EXACT
SITE

T

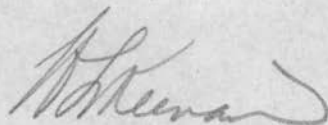
R

TTP

GEN
LOCFIRST
SETTLED

PLAT

LICCRP

Description &
Name Origin


4.

VILLAGE

Co

Chicago

NAME

Center City

REF

Schwartz, Highway No. 1
(page) 45-46

PRON

PO
HISTOTHER
NAMESCO
ST?

yes

EXACT
SITE

T 34 N R 20 W TWP

GEN

LOC

On the N.P. Ry., also Highway No. 46
Between Chicago and Taylors Falls
On the east side of Chicago Lake.

FIRST

SETTLED

PLAT

INCORP

Description &
Name Origin

Elevation 901 ft. Received its name from
its being located midway between Chicago City and Taylors
Falls. Utilized as a resort, with hotels, cottages and camp sites.

R.B. Pool

VILLAGE

Co

Chicago

NAME

CEDAR CREEK

REF

Andrew MIND + Dorothy 191
(page)

PROB

PO

DIST

Samuel WYATT PM 1856

OTHER
NAMESEXACT
SITE

T

R

TWP

GEN
LOC

FIRST

SETTLED

PLAT

K. CORP

Description &
Name Origin

Conquist

3-15-40

VILLAGE

Co

Chicago

NAME

CHIPPEWA

REF

Andrews M^{IN}N^A D^{IC}OT^A 191
(page)

PROB

PO

HIST

J.P. Gulding PM 1856

OTHER
NALESEXACT
SITE

T

R

TRF

GEN
LOCFIRST
SETTLED

PLAT

H. CONF

Description &
Name OriginMorse
3-15-40

VILLAGE

Co

[Chicago]

NAME

CHICAGO CITY

RER

Disturnell great lakes

(page) - 209

PROG

PO

MIST

OTHER

MALES

EXACT

SITE

T

R

TWP

GEN

LOC

Near line of Lake Superior Ry.

FIRST

SETTLED

PLAT

INCORP

Description &

Name Origin

[Note: This possibly may be what is now
called "Chisago".]

Maurice Aldrich

$$\begin{array}{r} 4 \\ 14 \\ 40 \end{array}$$

4.

VILLAGE (P.O.)

Co Chicago

NAME

Chisago

REF

R.R. & River Guide, 1867-68
(page) 457

PRON

PO
HISTOTHER
NAMESCO
ST?EXACT
SITE

T

R

TWP

GEN
LOCFIRST
SETTLED

PLAT

INCORP

Description &
Name OriginR. B. Poole3-28-40

4.

VILLAGE

Co Chicago

NAME

Chisago City

REF

Schwartz, Highway No. 1.
(page) - 45

PRON

PO

HIST

OTHER

CO

NAMES

ST?

EXACT
SITEOn the N.P.R.R.T 33 N R 20 W TWPGEN
LOCOn Highway No. 46, about midway

FIRST

SETTLED

between Wyoming and Center City.At a group of lakes known as "Chicago lakes."

PLAT

INCORP

Description &
Name OriginElevation 925 feetutilized as a resort, with hotels, cottages and
camp sites available. Takes its name from a contraction
(over) (over)

of the Indian name Ki-chi-saga, which are
formed from two Chippewa words: Kichi, large;
and saga, fair or lovely.

4.

VILLAGE

Co

Chicago

NAME

Chicago City

REF

McClung Minn. 1870

205

(page)

PROB

PO

MIST

Qo

Seat

Yes.

OTHER

MALES

EXACT

SITE

T

R

TWP

GEN

LOC

FIRST

SETTLED

PLAT

INCORP

Description &

Name Origin

John T. Poldin
Mar. 4 - 1940

VILLAGE

Co

Chisago

NAME

Chisago City

REF

Andrews MINN + Dec 1911
(page)

PROB

PO

HIST

Henry S. CLUIGER P.M. 1856

OTHER
NALESEXACT
SITE

T

R

TWP

GEN
LOC

FIRST

SETTLED

PLAT

I. CORP

Description &
Name OriginNorquist
3-15-40

VILLAGE

Co

Chicago

NAME

Chicago City

REF

Minn. by Counties ¹⁹¹⁸ 38
(page)

PROC

PO
DIST

OTHER

COUNTY

MALES

SEAT

Yes 1861 to 1875

EXACT

SITE

T

R

TWP

GEN

LOC

FIRST

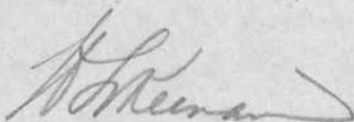
SETTLED

PLAT

INCORP

Description &

Name Origin



4.

VILLAGE

Co

[Chicago]

NAME CHISAGO CITY

REF

Gerrills Guide 1870
(page) -40

PROB

PO

DIST

OTHER
PLACESEXACT
SITE

T

R

TWP

GEN
LOCBeyond village of Wyoming,
On Chicago Lake.

FIRST

SETTLED

6 mi from Lake Superior Ry.

PLAT

IN CORP

Description &
Name Origin

Maurice Aldrich

4/18/90

VILLAGE

Co

Chisago

NAME

Chisago Lake

REF

McClung, Minn. 0870

(page)

204-205

PO

MIST

Had PO in

1870

A

PROB

OTHER

FALES

EXACT

SITE

T

R

TWP

GEN

LOC

FIRST

SETTLED

PLAT

INCORP

Description &

Name Origin

Jack Paulin
Mar 4, 1940.

4.

VILLAGE (P.O.)

Co Chicago

NAME Chisago Lake

REF R.R. & River Guide, 1867-68
(page) 457

PRON _____ PO HIST _____

OTHER NAMES _____ CO ST? _____

EXACT SITE _____ T _____ R _____ TWP _____

GEN LOC _____ FIRST SETTLED _____

PLAT _____ INCORP _____

Description &
Name Origin

R.B. Peck

3-28-40

5.

LAKE

Co ChisagoNAME Chisago lakeREF Schwartz, Highway No. 1
(page) 45

PRON

STATUS

OTHER
NAMESKi-chi-sagoEXACT
SITET 33, 34 N R 20 WAREA &
DIMENSLargest lake in Chisago County.

TWP

GEN
LOCOn Highway No. 46, about 6 mi. N. E. of Wyoming.
" " " " at Chicago City.Description &
Name OriginWas named by the Chippewa Indians,
Ki-chi-sago; Kichi, meaning large; and sago, fair or lovely.This lake has numerous bays and extensions both
north and south of the road.R. R. Paule
4-16-40

LAKE

Co

[Chicago]

NAME

CHISAGO

LAKE

REF

Merrill Guide

1870

(page)

45

PRON

STATUS

OTHER
NAMESEXACT
SITE

T

R

AREA &
DIMENS

TWP

GEN
LOCDescription &
Name OriginMaurice Aldrich ⁴/₁₉/₂₀

LAKE

Co

[Chicago.]

NAME

CHICAGO LAKE

REF

Merrill's Guide 1870
(page) 40

PRON

STATUS

OTHER
NAMESEXACT
SITE

T

R

AREA &
DIMENS

TWP

GEN
LOCDescription &
Name Origin

Less than a mile from Green Lake.

Maurice Aldrich $\frac{4}{18}$
40

2.

TOWNSHIP

Co CHICAGO COUNTYNAME CHICAGO REF GANNETT, PLACE NAMES 72nd
(page)

FROM ----- T ----- R -----

OTHER
NAMES -----GEN FIRST
LOC SETTLED -----ORGAN-
IZED -----Description of
Name Origin AN INDIAN WORD, POSSIBLY FROM THE SAME SOURCE AS CHICAGO

The origin of the word is from the Indian, being a derivation by elision and French annotation from the word CHI-KAUG-ONG. Col. Samuel A. Starbuck used the name in a letter to Gen. Jacob Brown, in 1816, as follows: "The river Chicago (or in the English, "Wild Onion River"); Schoolcraft in 1820 said: "ITS BANKS ***"

Stated to produce abundantly * * * the wild species of CERA
or LEEK." Bishop Baraga gives: "FROM CHICAG, or SIKAG, "SKUNK,"
a kind of wild cat." John Turner defines skunk a she-gahgi
onion, she-gau-ga-winghe, "skunk weed." When the word first
appeared the country was inhabited by a tribe of MIAMIS,
in whose dialect the word for skunk was "SE-KAW-KWAN."
It is said that the wild cat, or skunk, was named from the
plant.

2-27-40

Edward Thomson

VILLAGE

Co

Chisago

NAME

RUSHSEBY

REF

Andrew MINN + Dacotah 191
(page)

PROB

PO

HIST

George B. FOLSOM PM 1856

OTHER
NAMESEXACT
SITE

T

R

TRF

GEN
LOCFIRST
SETTLED

PLAT

I. CORP

Description &
Name Origin

Monquist
3-15-40

VILLAGE

Co ChisagoNAME Rushseba REF McClung, Minn. 1870 204-205
(page)PROG Had PO in
MIST 1870
AOTHER
NALESEXACT
SITE T R TWPGEN
LOC FIRST
SETTLEDPLAT INCORPDescription &
Name Origin*Joan Potkin*
Mar. 4-1940

4.

VILLAGE

Co Chicago

NAME Rush City

REF Minn. by Counties ¹⁹¹⁸ 38
(page)

PROB _____
PO
MIST _____

OTHER
PLACES _____

EXACT
SITE _____ T _____ R _____ TWP _____

GEN
LOC _____ FIRST
SETTLED _____

PLAT _____
Description &
Name Origin _____ INCORP _____

W. Keenan

4.

VILLAGE

Co

Chicago

NAME

Rush City

REF

Schwartz, Highway No. 1.
(page) 51

PRON

PO
HISTOTHER
NAMESCO
ST?EXACT
SITE

T 37 N R 21 W TWP

GEN
LOCOn the N.P. Ry.; on Highway No. 1,
7 1/2 mi. north of Harris;
On Rush riverFIRST
SETTLED

PLAT

INCORP

Description &
Name OriginElevation 904 ft.
Was named from the Rush river.

R.B. Poole

VILLAGE

Co

Chisago

NAME Rush Creek StationREF McClung, MINN, 1870 205
(page)

PROG

PO
MISTHad PO in
1870
AOTHER
NALESEXACT
SITE

T

R

TTP

GEN
LOCFIRST
SETTLED

PLAT

LACRP

Description &
Name OriginJ. A. Powell
Mar 4, 1940

VILLAGE

Co

[Chicago]

NAME RUSH CITY

REF

Disturnell Great Lakes
(page) - 149

PRGN

PO
LISTOTHER
VALUESEXACT
SITE

T

R

TWP

GEN
LOC

54 mi. from St. Paul

FIRST
SETTLEDon
outlet of Rush Lake.

PLAT

I. CORP

Description &
Name OriginMaurice Aldrich $\frac{4}{12}$
40

LAKE

Co

[Chicago]

NAME

RUSH LAKE

REF

Disturnell great lakes

(page)

149

PRON

STATUS

OTHER
NAMESEXACT
SITE

T

R

TWP

AREA &
DIMENSGEN
LOC

54 mi from St. Paul

Description &
Name Origin

Maurice Aldrich

$$\frac{4}{12} = \frac{1}{3}$$

$$\frac{1}{3} = \frac{4}{12}$$

$$\frac{4}{12} = \frac{1}{3}$$

4.

VILLAGE

Co

[Chicago?]

NAME

Falls St. Croix

REF

Min Year Book 1851

(page)

51

FROM

PO

DIST

OTHER
MAILSEXACT
SITE

T

R

TRF

GEN
LOC

48 mi. from St. Paul

FIRST

SETTLED

PLAT

INCORP

Description &
Name Origin19 mi. from Marine Mills
40 mi. from Pokagema

H. K. K. 3/4

VILLAGE

Co

[Chicago?]

NAME

Falls St. Croix

REF

Min Year Book 1851

30
(page)

FROM

PO

DIST

OTHER

NAMES

EXACT

SITE

T

R

TRF

GEN

LOC

30 Mi. above Stillwater

FIRST

SETTLED

PLAT

INCORP

Description &

Name Origin

Milling Station

B. H. Keenan 3/4

7. NATURAL
FEATURE

Falls

Co Chicago

NAME ST. CROIX FALLS

REF Minn. by Counties 1918 37
(page)

PRON

AREA &
DIMENS

OTHER
NAMES

EXACT
SITE

T

R

TWP

GEN
LOC

Description &
Name Origin

W. Keenan

7. NATURAL
FEATURE

Falls.

Co Chicago.

NAME St. Croix Falls

REF McClung, MINN. 1870 205
(page)

PRON

AREA &
DIMENS

OTHER
NAMES

EXACT
SITE

T

R

TWP

GEN
LOC

Description &
Name Origin

Jack Potvin
Mar. 4-1940.

4.

VILLAGE

Co

Chicago

NAME

Stacy

REF

Schwartz, Highway No. 1
(page 51)

PRON

PO

HIST

OTHER

NAMES

CO

ST?

EXACT

SITE

T

34 N

R

21 W

TWP

GEN

LOC

On N.P. Ry. and Highway No. 1,
5 mi. north of Wyoming

FIRST

SETTLED

Was established as a station
on the Northern Pacific in 1875.

PLAT

INCORP

Description &
Name Origin

Elevation 928 ft.
a small village

R B Pool

VILLAGE

Co

Chisago

NAME

Stark

REF MeClung, Minn. 1870 205
(page)

PRICE

PO
MISTHad PO in
1870OTHER
NALESEXACT
SITE

T

R

TWP

GEN
LOCFIRST
SETTLED

PLAT

LCCRP

Description &
Name OriginJohn Toudin
Mar. 4, 1920

4.

VILLAGE

Co

Chicago

NAME

Sunrise

REF

McClung, Minn. 1870

205

(page)

PROG

PO

MIST

OTHER

REMARKS

EXACT

SITE

T

R

TWP

GEN

LOC

FIRST

SETTLED

PLAT

INCORP

Description &

Name Origin

John Tatchell
Mar. 4, 1940.

4.

VILLAGE

Co

[Chisago]

NAME

SUNRISE

REF

Disturnell great lakes
(page) 149

PRICE

PO

MIST

OTHER

VALUES

EXACT

SITE

T

R

TWP

GEN

LOC

On sunrise river

FIRST

SETTLED

PLAT

INCORP

Description &

Name Origin

Maurice Aldrich

4
12
40

4.

VILLAGE

Co

[Chicago]

NAME SUNRISE CITY

REF Merrill's Guide 1870

(page)

67

FROM

PO

LIST

OTHER

NALES

EXACT

SIZE

T

R

TWP

GEN

LOC

~~Abbe Point~~, just off

FIRST

SETTLED

line of Lake Superior RY.

PLAT

Description &

Name Origin

II CONF

Maurice Aldrich $\frac{4}{19}$
40

4.

VILLAGE (P.O.)

Co Chicago

NAME Sunrise City

REF P. R. & River Guide, 1867-68
(page) 459

PRON PO HIST

OTHER NAMES CO ST?

EXACT SITE T R TWP

GEN LOC FIRST SETTLED

PLAT INCORP

Description & Name Origin

R B Pash

4-1-40

VILLAGE

Co

Chisago

NAME

SUNRISE CITY

REF

ANDREWS *Minnesota & Dakota* 191
(page)

PROB

PO
HIST

George S. FROST PM 1856

OTHER
NAMESEXACT
SITE

T

R

TWP

GEN
LOCFIRST
SETTLED

PLAT

INCORP

Description &
Name Origin

Rosquist

3-15-40

5.

LAKE

CA Chicago

NAME Sunrise lake

REF Schwartz, Highway No. 1
(page) 45

PRON

STATUS

OTHER
NAMES

EXACT
SITE

T 34 N R 20 W

TWP

AREA &
DIMENS

GEN
LOC

South of Chicago lake and north of Highway No. 46

Description &
Name Origin

R B Paole

4-16-40

6.

STREAM

SOURCE COUNTY

Chicago

MOUTH COUNTY

Chicago

NAME

Sunrise river

REF

Schwartz, Highway No. 1
(page) 51

PRON

MILES

OTHER NAMES

SOURCE

SEC

T

R

TWP

DIRECTION & AREA DRAINED

MOUTH

SEC

T

R

TWP

Description & Name Origin

R.B. Park

4. VILLAGE (town) Co Chisago

NAME Taylor's Falls REF Min Guide 1869 94
(page)

PRON _____ PO HIST _____

OTHER NAMES _____ CO ST? Yes

EXACT SITE _____ T _____ R _____ TWP _____

GEN LOC On the west bank of the St. Croix, FIRST SETTLED
60 miles from its mouth.

PLAT _____ INCORP _____

Description &
Name Origin

The Falls of St. Croix
are just above town.
Taylor's Falls is a favorite
region for sportsmen and
invalids.

Jacob Ford
4/3/40.

4.

VILLAGE

Co

Chicago

NAME

Taylor's Falls

REF

Min. Guide 1869 15
(page)

PRON

PO

HIST

OTHER
NAMES

CO

ST?

EXACT
SITE

T

R

TWP

GEN
LOC

FIRST

SETTLED

PLAT

INCORP

Description &
Name Origin

Land Office

Jacob Radin
2/26/40

4.

VILLAGE

Co

Chicago

NAME

Taylor's Falls

REF

Schwartz, Highway No. 111
(page) 48

PRON

PO

HIST

OTHER

CO

NAMES

ST?

EXACT

SITE

T

R

TWP

GEN

LOC

On the St. Croix river

FIRST

SETTLED

PLAT

INCORP

Description &
Name Origin

Elevation 795 ft.

R.B. Paul

4.

VILLAGE

Co

Chicago

NAME

Taylor's Falls

REF

McClung, Minn. 1870

204

(page)

PO

MIST

PRICE

OTHER

SALES

EXACT

SITE

T

R

TWP

GEN

LOC

FIRST

SETTLED

PLAT

INCORP

1858

Description &

Name Origin

Jack Paul
Mar. 4-1960

4.

VILLAGE

Co ChicagoNAME Taylor's Falls

REF

R.R. & River Guide, 1867-68
(page) 378
459

PRON

PO
HISTOTHER
NAMESCO
ST?EXACT
SITE

T

R

TWP

GEN
LOCOn the St. Croix river,
30 miles above Stillwater.FIRST
SETTLED

PLAT

INCorp

Description &
Name OriginHead of navigation on
the St. Croix river.R.B. Poole3-27-40

4.

VILLAGE

Co

Chicago

NAME

Taylor's Falls

REF

Taylor's Min. Guide 1873 85
(page)

PRON

PO

HIST

OTHER
NAMES

CO

ST?

yes

EXACT
SITE

T

R

TWP

GEN
LOCOn West Bank of the St. Croix River
60 miles from its mouth

FIRST

SETTLED

PLAT

INCORP

Description &
Name Origin

Is the Head of Navigation on the St. Croix

W. Keena 3/21

4.

VILLAGE

Co

Chicago

NAME

TAYLOR'S FALLS

REF

Andrés Jiménez + Sacoteh 191
(page)

FROM

PO
HIST

Peter E. WALKER PM 1856

OTHER
NALESEXACT
SITE

T

R

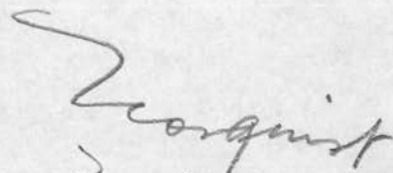
TWP

GEN
LOCFIRST
SETTLED

PLAT

IN CORP

Description &
Name Origin


 Leonquist
 3-15-40

VILLAGE

Co ChicagoNAME TAYLORS FALLSREF Minim. by Counties ¹⁹¹⁸ 38
(page)

PROG

PO
DISTOTHER
NALES

COUNTY

SEAT

Yes Sept. 1, 1851 to 1861EXACT
SITE

T

R

TWP

GEN
LOCFIRST
SETTLED

PLAT

INCORP

Description &
Name Origin*A. Keenan*

VILLAGE

Co

[Chicago]

NAME

TAYLORS FALLS

REF

Halls Journal 1880

10
(page)

FROM

PO
DISTOTHER
NAMESEXACT
SITE

T

R

TWP

GEN
LOCabout 60 mi. from the mouth
of the St. Croix River.FIRST
SETTLED

PLAT

INCORP

Description &
Name Origin

W. H. Keenan 3/13

4.

VILLAGE

Co CHICAGO COUNTYNAME TAYLORS FALLS REF GANNETT, PLACE NAMES 250th
(page)PRON PO
HISTOTHER
NAMESEXACT
SITE T R TWPGEN
LOC FIRST
SETTLEDPLAT I CORP

Description &

Name Origin NAMED FOR ONE OF THE FIRST SETTLERS,
MEMBER OF THE NORTHWEST LUMBER COMPANY.

3-1-40

Edward H. ...

VILLAGE

Co

CHISA GO

NAME

TAYLOR'S FALLS

REF

GLRART Minn. 1869 8

(page)

PROB

PO

MIST

OTHER

NALES

EXACT

SITE

T

R

TWP

GEN

LOC

FIRST

SETTLED

PLAT

INCORP

Description &

Name Origin

DISTR. LAND OFFICE here (1869)

W. August

3-76-40

74

NATURAL
FEATURE

Falls

Co

Chicago

NAME

TAYLORS FALLS

REF

Minn. by Counties 1918

37
(page)

PRON

AREA &
DIMENSOTHER
NAMESEXACT
SITE

T

R

TWP

GEN
LOCDescription &
Name Origin

A. Keena

7. NATURAL
FEATURE

Falls

Co. [Chisago]

NAME

Taylor's Falls

REF

Halls Journal 1880

11
(page)

AREA &
DIMENS

PRON

OTHER
NAMES

EXACT
SITE

T

R

TWP

GEN
LOC

on the St Croix River

Description &
Name Origin

W. Keenan 3/13

7. NATURAL
FEATURE

Co [Chicago]

NAME TAYLOR'S FALLS

REF Disturnell great lakes
(page) -150

PRON -----

AREA &
DIMENS

OTHER
NAMES -----

EXACT
SITE ----- T ----- R ----- TWP -----

GEN
LOC On St. Croix river.
Description &
Name Origin

Maurice Aldrich

$\frac{4}{1\frac{1}{2}}$
40

7. NATURAL
FEATURE

Co. [Chicago]

NAME TAYLOR'S FALLS

REF *Remitts Guide* 1870
(page) 44

PRON

AREA &
DIMENS

OTHER
NAMES

EXACT
SITE

T

R

TWP

GEN
LOC

On St. Croix river, 50 mi. from St. Paul

Description &
Name Origin

Close to Lake Superior Ry.

Maurice Aldrich $\frac{4}{19/50}$

7. NATURAL
FEATURE

FALLS

Co CHICAGO

NAME

TAYLOR'S FALLS

REF

Guide to Minn. 1868
(page) 78

PRON

AREA &
DIMENS

OTHER
NAMES

EXACT
SITE

T

R

TWP

GEN
LOC

Description &
Name Origin

are just above the town of Taylor's Falls.

3-25-40

Ed Hanson

4.

VILLAGE

Co

Chicago

NAME

WYOMING

REF

Andrew - MIND + Dakota 191
(page)

PROJ

PO

HIST

JORDAN EGLE Pm 1856

OTHER
NAMESEXACT
SITE

T

R

TRF

GEN
LOCFIRST
SETTLED

PLAT

I. CORP

Description &
Name Origin

Wagquist

3-15-40

4.

VILLAGE

Co

Chicago

NAME

Wyoming

REF McClung. Minn. 1870

205

(page)

PROG

PO
MISTOTHER
NALESEXACT
SITE

T

R

TWP

GEN
LOCFIRST
SETTLED

PLAT

INCORP

Description &
Name OriginJack Padden
Mar. 4-1940.

4.

VILLAGE

Co

Chicago

NAME

Wyoming

REF

Schwartz, Highway No. 1
(page 51)

PRON

PO

HIST

OTHER

CO

NAMES

ST?

EXACT

SITE

T 33 N R 21 W TWP

GEN

LOC

On the N.P. Ry.

On Highways Nos. 1 and 46

FIRST

SETTLED

1855

PLAT

INCRP

Description &
Name Origin

Elevation 905 ft.

Was settled in 1855 by people from Wyoming,
Lucerne County, Penn. Hence its name.

R B Paole

4.

VILLAGE

Co Chicago

NAME

Wyoming

REF

Schwartz, Highway No. 1
(page) 45

PRON

PO
HIST

OTHER
NAMES

CO
ST?

EXACT
SITE

T R TWP

GEN
LOC

About 6 ms. north of Forest Lake,
on Highway No. 46.

FIRST
SETTLED

PLAT

INCORP

Description &
Name Origin

RB Pool

4-16-40

4.

VILLAGE

Co

[Chicago]

NAME WYOMING

REF

Greville's Guide 1870

(page) - 40

FROM

PO

DIST

OTHER

NAMES

EXACT

SITE

T

R

TWP

GEN

LOC

On Lake Superior Ry

FIRST

SETTLED

PLAT

IN CORP

Description &

Name Origin

Maurice Albrich

4
18
40

VILLAGE

Co

[Chicago]

NAME WYOMING

REF Merrill Guide 1870

(page) 44

PRON

PO
LISTOTHER
NAMESEXACT
SITE

T

R

TRP

GEN
LOC

On Lake Superior Ry.

FIRST
SETTLED

PLAT

IN CORP

Description &
Name Origin

Maurice Aldrich

4/19/70

VILLAGE

Co

[Chicago]

NAME

WYOMING

REF

Disturnell great lakes
(page) - 149

PROG

PO

MIST

OTHER

VALUES

EXACT

SITE

T

R

TWP

GEN

LOC

30 mi from St. Paul

POINT

~~STATION~~

on W. bank, sunset river.

PLAT

INCORP

Description &

Name Origin

Maurice Aldrich 4/2/40

4a

VILLAGE

Co Chicago

NAME WYOMING

REF Min. by Census 1918 38
(page)

PROB

PO
DIST

OTHER
PLACES

EXACT
SITE

T

R

TWP

GEN
LOC

FIRST
SETTLED

PLAT

INCCRP

Description &
Name Origin

W. Keenan

4.

VILLAGE

(P.O.)

Co

Chicago

NAME

Wyoming

REF

P.R. & River Guide, 1867-68
(page) - 459

PRON

PO

HIST

OTHER
NAMES

CO

ST?

EXACT
SITE

T

R

TWP

GEN
LOC

FIRST

SETTLED

PLAT

INCORP

Description &
Name Origin

R.B. Paule

4-1-40