



[Minnesota Geographic Board.
Records.](#)

Copyright Notice:

This material may be protected by copyright law (U.S. Code, Title 17). Researchers are liable for any infringement. For more information, visit www.mnhs.org/copyright.

CLEARWATER COUNTY

Finished File

Approved name

Name in use

Aiton Heights

Pronunciation

Feature named **Heights**

County **Clearwater**

Location

Itasca Park

Names

Comments

Upham,133: Aiton Heights. Named after Prof. George B. Aiton, of Minneapolis and later of Grand Rapids.

Alice, Lake: see Hall Lake, Clearwater County.

Approved name

Name in use **Alida**

Pronunciation

Feature named **Village**

County **Clearwater**

Location **T.145 N., R.36 W., sec.15**

Bear Creek Township

Names

Comments

Upham, 122: **Alida**. So named by Gov. John Lind. Accented on 2nd syllable, with long "i".
Co. Map 1925: **Alida**.
Short: **Alida**.
Minn. Comm. Directory, 1937-38: **Alida**. 13 mi. S. of Shevlin on G.N.
McCauley: **Alida**.
Co. Atlas, 1912: **Alida**.
Minn. Flatbook, 1916: **Alida**.

Approved name

Name in use **Allen Lake**

Pronunciation

Feature named

Lake

County

Clearwater

Location

Names

Comments

Upham, 133: Allen Lake, for Lt. James Allen (1806-1846) with Schoolcraft Exped. 1832.

Cronin Chart: Allen Lake. About 1 mile S.W. of east arm of lake Itasca.

Approved name

Name in use **Anderson Lake**

Pronunciation

Feature named **Lake**County **Clearwater**Location **T.144 N., R.37 W., sec.7,18.****Rice Township**

Names

Comments

**Eddy(7-25-38): Anderson Lake. 12-34. Near Lake Itasca. 48.8 acres.
Max. d. 15'.**

Short: Anderson Lake.

Lake Gaz: Unnamed. 49.80 acres.

McCauley: Anderson Lake. Wet. Meandered.

Approved name

Name in use **Anderson Lake**

Pronunciation

Feature named **Lake**County **Clearwater**Location **T.150 N., R.38 W., sec.34,35.****Winsor Township****Names****Comments****Short: Anderson Lake.****Lake Gaz: Unnamed. 27.25 acres.****Co. Map, 1925: Unnamed.****McCauley: Anderson Lake. Wet. Meandered.**

Anderson Lake: see Gust Anderson Lake, Clearwater County

Approved name

Name in use **Andrews Lake**

Pronunciation

Feature named **Lake**County **Clearwater**Location **T.143 N., R.38.W., sec.4,9, center.****La Prairie Township**

Names**Comments****McCauley: Unnamed. Wet. Not meandered.
Short: Andrews Lake.**

Approved name

Name in use **Angus Lake**

Pronunciation

Feature named

Lake

County

Clearwater

Location

T.143 N., R.38 W. sec.19,20.**La Prairie Township**

Names

Little Bass Lake

Comments

Short Map: Angus Lake.**Eddy(7-19-39): Angus Lake; Little Bass Lake. 41.5 acres. 12-254.
Near Douglas Lodge. Max d. 35'.****Lake Gaz: Unnamed. 47.75 acres.****McCauley: Angus Lake. Wet. Meandered.**

Approved name

Name in use **Armstrong Lake**

Pronunciation

Feature named **Lake**County **Clearwater**Location **T.149 N., R.36 W., sec.7,8.****Sinclair Township**

Names**Comments****Short: Armstrong Lake.****Lake Gaz: Unnamed. 44;40 acres.****Eddy(n.d.): Armstrong Lake. 12-285. 44.40 acres. Less than 6' deep.****McCainley: Armstrong Lake. Wet. Meandered.**

Approved name

Name in use **Augusta Lake**

Pronunciation

Feature named

Lake

County

Clearwater

Location

T.143 N., R.36 W.

Names

Comments

Upham, 13: Augusta Lake in Itasca Park, adjoining the Southwest side of Morrison Lake. Named by the Mississippi River Commissioner, 1900.

Approved name

Name in use

Bagley

Pronunciation

Feature named

Village

County

Clearwater

Location

T.147 N., R.37 W., sec.29, D.

Copley Township

Names

Comments

Upham, 122: Bagley. County seat. Named for Summer C. Bagley, an early lumberman in the region. (d. in Fosston, 1885)
Short: Bagley.
Winchell, 4: pl. 64: Bagley.
Minn. Comm. Directory, 1937-38: Bagley. Co. seat. 26 mi. W. of Bemidji on G.N.r.r., Greyhound Bus line.
McCauley: Bagley. On G.N.r.r.
Walker, Village Laws, 108: Bagley. Incorp. Jan. 4, 1899. Separated from Twp.
Co. Atlas, 1912: Bagley.
Minn. Flatbook, 1916: Bagley.

Approved name

Name in use **Bagley Lake**

Pronunciation

Feature named **Lake**County **Clearwater**Location **T. 149, 150 N., R. 36 W., sec. 2, 3, 34, 35.****Sinclair, Clover Townships**

Names

Comments

Lake Gaz: Unnamed. 105.20 acres.**Co. Map, 1925: Unnamed.****Eddy (8-25-39): Bagley Lake. Near Leonard. 12-36. 105.20 acres.
Max. d. 33'.****Short: Bagley Lake.****McCauley: Bagley Lake. Wet. Meandered.**

Approved name

Name in use

Bailey Lake

Pronunciation

Feature named **Lake**

County

Clearwater

Location

T. 152 N., R. 37 W., secs. 7, 18.

Names

Comments

Short: Bailey Lake.

Approved name

Name in use **Bear Creek Township**

Pronunciation

Feature named **Township**

County **Clearwater**

Location **T.145 N.,R.36 W.**

Names

Comments

Upham,122: Bear Creek Township. Is named for its Bear Creek, flowing into the Mississippi river in section 26.

Short: Bear Creek Township.

McCauley: Bear Creek Township.

Co. Atlas, 1912: Bear Creek Township.

Minn. Flatbook,1916: Bear Creek Township.

Approved name

Name in use **Bear Point**

Pronunciation

Feature named **Point**

County **Clearwater**

Location

Names

Comments

Upham, 132: Bear Point. Lake Itasca- at the west side of Floating
Bog Bay, Itasca State Park.

Coues, Pike, 1:169: Bear Point.

Eddy, CCC Lake Survey Map: Bear Point.

McCauley 5: Unnamed.

Approved name

Name in use **Beard**

Pronunciation

Feature named **Village**

County **Clearwater**

Location **T.149 N.,R.37 W.,sec.13,N.W. Leon Township**

Names

Comments

McCauley: Not shown.

Collier Atlas, 1914: Beard.

Minn. ~~Commercial~~ Directory, 1937-38: Beard. Mail, Clearbrook.
Soo Line.

Co. Atlas, 1912: Beard.

Approved name

Name in use **Bender Lake**

Pronunciation

Feature named **Lake**County **Clearwater**Location **T.150N.,R.36 W.,sec.1,S.E.**

Names**Comments****Co. Map 1925: Unnamed.****McCauley: Unnamed. Wet. Not meandered.****Short: Bender Lake.**

Approved name

Name in use **Berg Lake**

Pronunciation

Feature named **Lake**County **Clearwater**Location **T.146 N.,R.36 W.,sec.11. Moose Creek Township**

Names

Comments

Short: Not shown:**McCauley: Not shown.****Eddy,(n.d.): Berg Lake. 12-41. Near Bagley. Less than 6' deep.**

Approved name

Name in use **Berner**

Pronunciation

Feature named **Village**

County **Clearwater**

Location **T.150 N., R.38, sec.24. Winsor Township**

Names

Comments

Short: Berner.

**Minn. Commercial Directory, 1937-38: Berner. Mail, Gonvick. 6 mi.
N. of Gonvick on Soo Line.**

Co. Atlas, 1912: Berner.

McCauley: Berner.

Approved name Big LaSalle LakeName in use Big La Salle Lake

Pronunciation

Feature named LakeCounty Clearwater & HubbardLocation T.144 N., R.35,36 W., secs.7,18;12,13.

Names

Big Laselle Lake
 Upper Lake
 La Salle Lake
 Lake Hattie

Upper LaSalle Lake

Comments

Upham,126: Big La Salle Lake. This name was adopted to preserve in this region one of the historic names used by Schoolcraft and Nicollet. This lake is the larger of two La Salle lakes; the smaller lies $1\frac{1}{2}$ miles farther north in Hubbard County. (See also under La-Salle Lake, Hubbard Co.).

McCauley: Big La Salle Lake. Wet. Meandered.

Co. Atlas,1912: Big Laselle Lake.

Eddy (6-29-38): Upper Lake; La Salle Lake. 12-266. Near Douglas Lodge. 228.5 acres.

Co. Map 1925: Big Laselle Lake.

Minn. Platbook,1916: Big Laselle Lake.

Lake Gaz: Big La Salle. 260.40 acres. 216.45 acres in Clearwater. 43.95 acres in Hubbard.

USBGN: Decisions July through September 1974, Decision List No. 7403.

Big LaSalle Lake: lake, 2.1 km. (1.3 mi.) long, on LaSalle Creek 4.8 km. (3 mi.) NNE of Lake Itasca; Clearwater and Hubbard Cos., Minn.; secs. 7 and 18, T 144 N, R 35 W, and secs. 12 and 13, T 144 N, R 36 W, Fifth Principal Mer.; 47°17'30" N, 95°10'20" W. Variant: Upper (over)

LaSalle Lake.

Big Laselle Lake: see Big La Salle Lake, Clearwater and Hubbard Counties.

Big Rock Creek: see Big Stone Creek, Clearwater, Beltrami counties.

Approved name

Name in use **Blakely Lake**

Pronunciation

Feature named **Lake**County **Clearwater**Location **T. ⁴14 N., R. 38 W., sec. 23, 26, 25.**

Names

Comments

Short: Blakely Lake.**McCauley: Blakely ~~Lake~~. Wet. ^{Not} Meandered.**

Approved name

Name in use **Blue Lake**

Pronunciation

Feature named **Lake**

County **Clearwater**

Location **T.151 N., R.36 W., sec.29,32.**

Names

Comments

~~Lake~~ Gaz: Unnamed. 41. acres.
Co. Map 1925: Unnamed.
McCauley: Unnamed. Wet. Meandered.
Short: Blue Lake.

Approved name

Name in use Bogus Lake

Pronunciation

Area: 26 (38) acres

Feature named Lake

County Clearwater

Location T.142,143 N.,R.36 W.,secs.4;33

Names	Comments

Approved name

Name in use **Bohall Lake**

Pronunciation

Area: 36 acres

Feature named **Lake**

County **Clearwater**

Location T.143 N.,R.36 W.,sec.9

Names

Comments

Upham,132: Bohall Lake, for Henry Bohall, an assistant with Brown in 1889.

McCauley: Not shown.

Cronin Chart: Bohall Lake. $\frac{1}{2}$ mile N.W. of Itasca Park.

Approved name

Name in use **Borg Lake**

Pronunciation

Feature named **Lake**County **Clearwater**Location **T.150 N., R.36 W., sec.22,23. Clover Township**

Names

Comments

Short: Borg Lake.**McCauley: Borg Lake. Wet. Not meandered.****Lake Gaz: Unnamed Lake.**

Breck Lake: see Elk Lake, Clearwater County.

Approved name

Name in use **Brower Ridge**

Pronunciation

Feature named **Ridge**

County **Clearwater**

Location **T.143 N.,R.36 W.**

Names

Comments

Coues, Pike,1:165: Brower Ridge. On the East side of Nicollet Valley, the northend of which rises on Morrison Hill in Itasca State Park.

Approved name

Name in use **Buckboard Lake**

Pronunciation

Feature named **Lake**County **Clearwater**Location **T.144 N., R.37 W., sec.19. Rice Township**

Names

Comments

Short: Not shown.**McCauley: Not shown.****Eddy, (n.d.): Buckboard Lake. 12-45. near Zerkel.**

Approved name

Name in use **Budd Lake**

Pronunciation

Feature named **Lake**

County **Clearwater**

Location **T.143 N., R.36 W., sec.25,36.**

Names

Comments

Upham,133: Budd Lake. After an Ohio family name. **Mc**

McCauley: Shown as marsh.

Short: Budd Lake. Small. about $1\frac{1}{2}$ miles S.W. of Douglas Lodge.

Approved name

Name in use Bungo Lake

Pronunciation

Feature named Lake

County Clearwater

Location T.143 N., R.38 W., sec.34,35. La Prairie^{South} Township.

Names

Comments

Short: Bungo Lake.

Eddy (7-25-38): Bungo Lake. 12-255. Near Zerkel. 75.2 acres.
Max. d. 75'.

McCauley; Bungo Lake. Wet. Meandered.

Lake Gaz: Unnamed. 75.25 acres.

Approved name

Name in use Butcher Knife Lake

Pronunciation

Feature named Lake

County Clearwater

Location T.150 N., R. 37₄ W., sec. 11, 12. Greenwood Township

Names

Third Lake

Comments

Winchell, 4:pl. 64: Unnamed.

Short: Third Lake.

Eddy (n.d.): Butcher Knife Lake. Near Clearbrook, 12-47. 63.6 acres

McCauley: Third Lake. Wet. Meandered.

Lake Gaz: Butcher Knife Lake. 63.60 acres.

Approved name

Name in use

Cahill Lake

Pronunciation

Feature named

Lake

County

Clearwater

Location

T.152 N., R.38 W., secs.1,2.

Names

Comments

Lake Gaz: Unnamed. 148.18 acres.
Co. Map, 1925: Unnamed.
Short: Cahill Lake.

Approved name

Name in use **Carver Lake**

Pronunciation

Feature named **Lake**County **Clearwater**Location **T.149., R.37W., sec.1,2. Leon Township**

Names

Comments

Lake Gaz. Unnamed. 39.01 acres.

Short: Carver Lks.

Eddy(n.d.): Carver Lake. 12-49. Near Clearbrook. 39.01 acres.

McCauley: Carver Lake. Wet. Meandered.

Approved name

Name in use Cesar Lake

Pronunciation

Area: 11 acres

Feature named Lake

County Clearwater

Location T.143 N., R.38 W., secs.3,4

Names	Comments

Approved name

Name in use Chambers Bay

Pronunciation

Feature named Bay

County Clearwater

Location T.143 N., R.36 W.

Names

Comments

Upham,131: Chambers Bay. Named in Honor of Julius Chambers, the Journalist and author, whose expedition here in 1872, before noted, probably became a chief incentive for his publication of a historical and descriptive book. On south side of Elk Lake.

Approved name

Name in use Chaney Bay

Pronunciation

Feature named Bay

County Clearwater

Location T.143 N., R.36 W.

Names

Comments

Upham,132: Chaney Bay. South of Turnbull Point, Lake Itasca (Itasca State Park). Named in Honor of Joseph B. Chaney(b.1828,d.1908), newspaper librarian of the Minnesota Historical Society, who visited the Itasca Park in 1901 and 1903.

Approved name

Name in use Chaney Point

Pronunciation

Feature named

Point

County

Clearwater

Location

T.143 N.,R.36 W.

Names

Comments

Upham,132: Chaney Point. South of Turhbull point, Lake Itasca, Itasca State Park. Named in honor of Joseph B. Chaney (b.1828,d.1908), newspaper librarian of the Minnesota Historical Society who visited the Itasca Park in 1901 and 1903.

Eddy: Chaney Point.

Approved name

Name in use Chloupek Lake

Pronunciation

Area: 19 acres

Feature named Lake

County Clearwater

Location T.143 N., R.38 W., sec. NW 10

Names	Comments

Approved name

Name in use **Churnes**

Pronunciation

Feature named **Village**

County **Clearwater**

Location **T.150 N., R.37 W., sec.35. Greenwood Township**

Names

Comments

Upham, 122: Churnes. A former post office. Named for its postmaster, Alexander Churnes, a Norwegian pioneer farmer.

Collier atlas 1914: Churnes.

McCauley: Not shown.

Minn. ~~Commercial~~ Directory, 1937-38: Churnes. P.O., Clearbrook. 7 mi. n.e. of Erskine, on Soo Line.

Co. Atlas, 1912: Churnes.

Clark Creek: see Clarke Creek, Clearwater County.

Clark Lake: see Clarke Lake, Clearwater County

Approved name

Name in use **Clarke Lake**

Pronunciation

Feature named **Lake**County **Clearwater**Location **T.143 N., R.36 W., sec.26 N.E.**

Names

Clark Lake

Comments

McCauley: Unnamed, Wet. Unmeandered. Shown in secs.25,26.
Cronin Chart: Clarke Lake.
Upham,131: Clarke Lake.
Short: Clark Lake.

Clear Brook: see Clearbrook, village, Clearwater County

Clear River: see Clearwater River, Red Lake, Clearwater Counties.

Approved name

Name in use **Clearbrook**

Pronunciation

Feature named

Village

County

Clearwater

Location **T.149 N.,R.37 W.,sec.29. Leon Township**

Names

Comments

Clear Brook

Upham,122,123: Clearbrook. A railway village. Took its name from Clear brook, which flows there. Superseded the small village of Olberg, when the r.r. was built here.

Short Map: Clearbrook.

Walker, Village Laws,1927,p.111: Clear Brook. Incorporated June 15,1918. Separated from Township.

Co. Map, 1925: Clearbrook.

Co. Atlas, 1912: Clearbrook.

Minn. Flatbook,1916: Clearbrook. On Soc line.

McCauley: Clearbrook. On Soc line.

Approved name

Name in use Clearbrook Lake

Pronunciation

Area: 60 acres

Feature named Lake

County Clearwater

Location T.149 N.,R.36 W.,sec.31

Names	Comments

Approved name

Name in use **Clearwater Lake**

Pronunciation

Feature named **Lake**

County **Clearwater, Beltrami**

Location **T.149 N., R.35,36 W., secs.6,7,17,18,19,20;1,12,13. Sinclair, Roosevelt Townships**

Names

Comments

Short: Clearwater Lake.
Eddy(7-18-40): Clearwater Lake. Near Leonard. 12-16. 1008 acres.
Max. d. 65'. Outlet, to Clearwater River, to Red Lake, etc.
Winchell, 4: pl. 64: Clearwater Lake.
Co. Atlas, 1912: Clearwater Lake.
McCauley: Clearwater Lake. Wet. Meandered.
Minn. Platbook, 1916: Clearwater Lake.
Lake Gaz: Clearwater. 976.61 acres. 364.45 in Clearwater and
612.16 in Beltrami.

Approved name

Name in use Clover Lake

Pronunciation

Area: 50 acres

Feature named Lake. Meandered

County Clearwater

Location T.150 N., R.36 W., sec.4

Names	Comments

Approved name

Name in use **Clover Township**

Pronunciation

Feature named **Township**

County **Clearwater**

Location **T.150 N.,R.36 W.**

Names

Comments

Upham,122: Clover Township. 1914. Named on the suggestion of James N. Vail, an early settler.

Short: Clover Township.

McCauley: Clover Township.

Approved name

Name in use **Collier Lake**

Pronunciation

Feature named **Lake**County **Clearwater**Location **T.152 N., R.37 W., sec.4,9.**

Names**Comments****Winchell,4:pl.64: Unnamed.****Lake Gaz: Unnamed. 227.55 acres (average combined with Roosevelt).****Short: Collier Lake.**

Approved name

Name in use **Comber Bay**

Pronunciation

Feature named **Bay**

County **Clearwater**

Location **T.143 N., R.36 W.**

Names

Comments

Upham,132: Comber Bay. On the North of Turnbull Point Lake Itasca, Itasca State Park. Named for W.G. Comber, assistant in the survey of the area for the Mississippi River Commission, 1900.

Approved name

Name in use **Comber Island**

Pronunciation

Feature named **Island**

County **Clearwater**

Location **T.143 N., R.36 W.**

Names

Comments

Upham,133: Comber Island. In Morrison Lake, Itasca State Park. Named for W.G. Comber, who has thus three-fold honors, of this island, and of a point, and a bay on the Itasca shore.

Approved name

Name in use **Cumber Point**

Pronunciation

Feature named **Point**

County **Clearwater**

Location **T.143 N.,R.36 W.**

Names

Comments

Upham,132: Comber Point: On the north of Comber bay Lake Itasca (Itasca State Park). Named for W.G. Comber, Assistant in the survey of the park area for the Mississippi R. Commission,1900.

Approved name

Name in use **Copley Township**

Pronunciation

Feature named

Township

County

Clearwater

Location **T.147 N., R.37 W.**

Names

Comments

Upham, 122: Copley Township. Named in honor of Lafayette Copley, one of its first pioneers, who removed in 1916 to western Oregon. Came from Massachusetts, built five dams on the upper Clearwater, used for log-driving.

Short: Copley Township.

McCauley: Copley Township.

Co. Atlas, 1912: Copley Township.

Minn. Platbook, 1916: Copley Township.

Approved name

Name in use **Cox Lake**

Pronunciation

Feature named **Lake**County **Clearwater**

Location

T.143 N., R.37 W., sec.16,21,22.

Names

Comments

Lake Gaz: Unnamed. 59.40 acres.**Short: Cox Lake.****McCauley: Cox Lake. Wet. Meandered.**

Cox Lake: see Lost Lake, Clearwater County.

Approved name

Name in use **Crescent Springs**

Pronunciation

Feature named **Springs**

County **Clearwater**

Location **T.143 N., R.36 W.**

Names

Comments

Upham, 133: Crescent Springs. In Itasca State Park; as shown on Browers map.

Approved name

Name in use **Curtis Lake**

Pronunciation

Feature named

LakeCounty **Clearwater**Location **T.152 N., R 37, 38 W., secs. 7; 12.**

Names

Comments

Lake Gaz: Unnamed. 34.32 acres.**Short: Curtis Lake.**

Approved name

Name in use

Dahlberg Lake

Pronunciation

Feature named

Lake

County

Clearwater

Location

T.146 N., R.36 W., sec.9. Moose Creek Township

Names

Comments

Eddy(7-17-40): Dahlberg Lake. Near Shevlin. 12-58. 20 acres. Max. d.35'. Not meandered.

Short: Dahlberg Lake.

McCauley: Dahlberg Lake. Wet. Not Meandered.

Dam Lake: see Spike Lake, Clearwater County.

Approved name

Name in use **Daniels Lake**

Pronunciation

Feature named **Lake**County **Clearwater**Location **T.146 N., R.36 W., sec.4.**

Names	Comments
	McCauley: Not shown.
	Short: Not shown.
	Eddy's (7-17-1940): Daniels Lake. 12-256. 120 acres. Max. depth 20'.

Approved name

Name in use **Dead Beaver Lake**

Pronunciation

Feature named **Lake**

County **Clearwater**

Location **T.143 N., R.36.W., secs.18,19.**

Names

Comments

**McCauley: Shown as marsh.
Short: Dead Beaver Lake.**

Approved name

Name in use **Deep Lake**

Pronunciation

Feature named **Lake**County **Clearwater**Location **T.149N., R.37W., sec.33. Leon Township**

Names

Comments

Lake Gaz: Unnamed, 44.73 acres.**Winchell, 4:pl.64: Unnamed.****Eddy (8-25-39): Deep Lake. Near Clearwater. 12-257. 45.0 acres.
Max.d. 60'.****Short: Deep Lake.****McCauley: Deep Lake. Wet. Meandered.**

Approved name

Name in use **Deer Park Lake**

Pronunciation

Feature named **Lake**County **Clearwater**Location **T.143 N., R.36 W., sec.25, center.**

Names	Comments
	Short: Deer Park Lake.
	McCauley: Not shown.
	Upham, 131: Deer Park Lake.
	Coues, Cronin Map, 1895: Deer Park Lake.

Division Creek: see Sucker Creek, Clearwater County.

Dolly Varden Lake: see Elk Lake, Clearwater County.

Approved name

Name in use **Douglas Lodge**

Pronunciation

Feature named **Village**

County **Clearwater**

Location **T.143 N., R.36 W., sec.24. State Park Township**

Names

Comments

**McCauley: Not shown.
Minn. Flatbook, 1916: Douglas Lodge.**

Approved name

Name in use **Dudley Township**

Pronunciation

Feature named **Township**

County **Clearwater**

Location **T.148 N., R.36.W.**

Names

Comments

Upham, 122: Dudley Township. Named in honor of Frank E. Dudley, who was a county commissioner of Beltrami county when this township was organized, before the establishment of Clearwater county. Was mayor of Bemidji, 1900-02.

Short: Dudley Township.

Co. Atlas, 1912: Dudley Township.

Minn. Flatbook, 1916: Dudley Township.

McCauley: Dudley Township.

Approved name

Name in use **Duncan Lake**

Pronunciation

Feature named **Lake**County **Clearwater**Location **T.146 N., R.36 W., sec.10,11. Moose Creek Township.**

Names

Comments

Short: Duncan Lake.**McCauley: Duncan Lake. Wet. Not meandered.****Lake Gaz: Unnamed.**

Approved name

Name in use **Dunowen**

Pronunciation

Feature named **Village**

County **Clearwater**

Location **T.150 N., R.36 W., SE $\frac{1}{4}$ of NW $\frac{1}{4}$, sec.36. Clover Township**

Names

Comments

McCauley: Not shown.

Co. Atlas, 1912: Dunowen.

Minn. Platbook, 1916: Dunowen.

Eagle Creek: see Siegfried Creek, Clearwater County.

Approved name

Name in use **Ebro**

Pronunciation

Feature named **Village**

County **Clearwater**

Location **T.146,147 N.,R.38 W.,sec.32;6.**

Names

Comments

Upham,122: Ebro. 7 miles west of Bagley. A r.r. station. Has name of a river in N.E. Spain.

Winchell,4:pl.64: Ebro.

Short: Ebro. Secs.5,6.

Minn. ~~Commercial~~ Directory, 1937-38: Ebro. On G.N.,8 mi.W.of Bagley.

McCauley: Ebro. On G.N.r.r.

Co. Atlas,1912: Ebro.

Minn. Platbook,1916: Ebro. On G. N. r.r.

Approved name

Name in use **Eddy Township**

Pronunciation

Feature named **Township**

County **Clearwater**

Location **T.148 N.,R.38 W.**

Names

Comments

Upham,122: **Eddy Township.** Was named in honor of Frank M. Eddy, of Sauk Center, Minn. He was born in Pleasant Grove, Minn., Apr.1, 1856; ~~was a school~~ teacher, and later a land examiner for the N.P. He was clerk of the district court of Pope county, 1884-94; a representative in Congress, 1895-1903.

Short: **Eddy Township.**

Co. Atlas,1912: **Eddy Township.**

Minn. Flatbook,1916: **Eddy Township.**

McCauley: **Eddy Township.**

Elk Lake: see Itasca Lake: Clearwater County.

no card

Approved name Elk Lake

Name in use Elk Lake

Pronunciation

Feature named Lake

County Clearwater

Location T.143 N., R.36 W., sec.15,22,23. State Park Township

Names

Lake Glazier
Dolly Varden Lake
Breck Lake

Comments

Winchell, 4:pl.64: Elk Lake.
Eddy (10-18-39): Elk Lake. 12-27. 298.35 acres. Outlet to Lake Itasca.
Lake Gaz: Elk. 298.35 acres.
Short: Elk Lake.
Co. Map, 1925: Elk Lake.
Coes, Pike, 1895 map: Elk Lake.
Co. Atlas, 1912: Elk Lake.
Minn. Flatbook, 1916: Elk Lake.
McCauley: Elk Lake. Wet. Meandered.
Upham, 127: Elk Lake on government survey plats. Glazier's "ridiculous re-naming of Elk Lake (1881) for himself, with the assertion that it should be regarded as the main source" of the Mississippi. Gen. James H. Baker, surveyer gen. for Minn., transferred name Elk Lake (from Itasca) on the plats of the govt survey, 1875-76, to this lake. Ojibway name Pekegumag sagaiigun, the water which juts off from another water. Julius Chambers visited it in 1872 and called it

(OVER)

Dolly Varden, from the name of his canoe. Rev. Joseph A Gilfillan, a short time before
Glazier's visit, named it Breck Lake, for the Episcopal missionary.

USGB. Sixth report, 287: Elk, not Glazier. (Places it in Beltrami Co.)

Laws. 1889, p. 182: Elk Lake. Act to make name permanent. Approved Apr. 23, 1889.

Approved name

Name in use **Elk Springs**

Pronunciation

Feature named **Springs**

County **Clearwater**

Location **T. 143 N., R 36 W.**

Names

Comments

Upham, 133: Elk Springs. In Itasca State Park. As shown on
Browers map.

Coues, Cronin Map: Elk Spring.

Approved name

Name in use **Evey Lake**

Pronunciation

Feature named **Lake**County **Clearwater**Location **T.143 N., R.38 W., sec.29,30. La Prairie Township**

Names

Comments

Short: Evey Lake.**McCauley: Evey Lake. Wet. Meandered.****Lake Gaz: Unnamed. 52.45 acres.**

Approved name

Name in use **Falk Lake**

Pronunciation

Feature named **Lake**County **Clearwater**Location **T.149 N., R 36 W., sec.20. Sinclair Township**

Names

Comments

**Eddy (7-17-40): Falk Lake. Near Clearbrook. 12-64. 79.7 acres.
Max. depth 15'.**

Lake Gaz: Unnamed. 79.70 acres.

Winchell, 4:pl.64: Unnamed.

Short: Falk Lake.

McCauley: Falk Lake. Wet. Meandered.

Approved name

Name in use **Falk Township**

Pronunciation

Feature named **Township**

County **Clearwater**

Location **T.146 N.,R.38 W.**

Names

Comments

Short: Falk Township.

McCauley: Falk Township.

Approved name .

Name in use **Fence Lake**

Pronunciation

Feature named

Lake

County

Clearwater

Location

T.149 N., R.36 W., sec.2 Sinclair Township

Names

Comments

**Eddy, (7-1940): Fence Lake. 12.260. Near Clearbrook. 31.8 acres.
Less than 6' deep.**

Approved name

Name in use

Fifth Lake

Pronunciation

Feature named

Lake

County

Clearwater

Location T.150 N., R.36 W., sec.7. Clever Township

Names

Comments

Short: 5th Lake.

McCauley: Fifth Lake. Wet. Not meandered,

Lake Gaz: Unnamed.

Approved name

Name in use First Lake

Pronunciation

Area: 60 acres

Feature named Lake

County Clearwater

Location T.147 N.,R.38 W.,sec.26

Names	Comments

Approved name

Name in use **First Lake**

Pronunciation

Feature named **Lake**County **Clearwater**Location **T.150 N., R.37 W., sec.14,15. Greenwood Township**

Names

Comments

Short: 1st Lake.**McCauley: First Lake. Wet. Not meandered.**

Approved name

Name in use Five Lake

Pronunciation

Area: 21 acres

Feature named Lake. Meandered.

County Clearwater

Location T.149 N., R.38 W., sec.35

Names	Comments

Approved name

Name in use Fletcher Junction

Pronunciation

Feature named Village

County Clearwater

Location T.147 N., R.36 W. Shevlin Township

Names

Comments

Min. S. Co. Dir., 1937-38; 78: Fletcher Junction. 3 miles east of Shevlin.
On the G.N. r.r.

Approved name

Name in use **Floating Bog Bay**

Pronunciation

Feature named **Bay**

County **Clearwater**

Location

Names

Comments

Eddy: Floating Bog Bay.
Upham, 132: Floating Bog Bay. E. side of Lake Itasca at mouth of
Floating Bog Creek.

Approved name

Name in use Floating Moss Lake

Pronunciation

Feature named Lake

County Clearwater

Location

Names

Comments

Upham, 130: Floating Moss Lake. Above Mississippi Springs.
Cronin Chart: Floating Moss Lake. Apx. 1½ miles S.W. of Elk Lake,
Itaska State Park.

Approved name

Name in use **Fonsetorigo Springs**

Pronunciation

Feature named **Springs**

County **Clearwater**

Location

Names

Comments

Cronin Chart: Fonsetorigo Springs. Apx. 1 mile S.W. of Elk Lake.

Four-legged Brook: see Ruffy Brook, Clearwater County.

Approved name

Name in use

Four Legged Lake

Pronunciation

Feature named

Lake

County

Clearwater

Location

T.148 N., R.36 W., secs.3,4,9,10,15,16,22.

Names

Comments

East Four Legged Lake	<p>Lake Gaz. Meandered Lakes: Four Legged. Dry. 538.56 acres. Short: Four Legged Lake. Dry. McCauley: Four Legged Lake. Dry Meandered. Eddy (7-17-40): Four Legged Lake. Near Leonard. 538.56 acres. Dry. 12-66.</p>
-----------------------	--

Approved name

Name in use **Four Legged Lake**

Pronunciation

Feature named **Lake**County **Clearwater**Location **T.148 N., R.36 W., secs.8,9,16,17,20.**

Names

Comments

Four-legged Lake**Fourlegged Lake**

West Four Legged Lake

Late Gaz. Meandered Lakes: Four Legged. 643.03 acres.

Upham, 125: Four-legged Lake. A translation of its Ojibway name, given by Gilfillan as Niogade (pronounced in four syllables). . . from an old Indian of that name who lived there.

Short: Four Legged Lake. The part in 17&20 wet, rest dry.

McCauley: Four Legged Lake. Dry. Meandered.

Co. Map, 1925: Fourlegged Lake.

Fourlegged Lake: see Four Legged Lake, Clearwater County.

Approved name

Name in use Four Lake

Pronunciation

Area: 46 acres

Feature named Lake. Meandered.

County Clearwater

Location T.149 N., R.38 W., secs.26,27

Names	Comments

Approved name

Name in use **Fourth Lake**

Pronunciation

Feature named **Lake**County **Clearwater**Location **T.150 N., R.36,37 W., sec.7;12. Clover, Greenwood Townships**

Names	Comments
	Short: 4th Lake. Co. Map, 1925: Unnamed. Lake Gaz: Unnamed. 121.35 acres. McCauley: Fourth Lake. Wet. Meandered.

Approved name

Name in use

Frazier Lake

Pronunciation

Feature named Lake

County Clearwater

Location T.143 N., R.36 W.

Names

Comments

Upham, 132: Frazier Lake. In Itasca State Park. Named for a homesteader whose cabin was beside it.

Approved name

Name in use Frellsen Lake

Pronunciation

Area: 28 acres

Feature named Lake. Meandered.

County Clearwater

Location T.143 N.,R.37 W.,secs.17,20

Names	Comments

Approved name

Name in use **Gardner Lake**

Pronunciation

Feature named **Lake**

County **Clearwater, Becker**

Location **T.142,143 N., R.37 W., sec.2,3;34,35. Round Lake Township**

Names

Comments

Lake Gaz: Unnamed. 54.89 acres. 47.80a. in Clearwater. 7.09 acres in Becker.

Short: Gardner Lake.

Eddy (6-19-36): Gardner Lake. 12-259. Near Douglas Lodge. 60 acres. Max.d.42'.

McCauley: Gardner Lake. Wet. Meandered.

Approved name

Name in use

Garrison Point

Pronunciation

Feature named **Point**

County **Clearwater**

Location

T.143 N., R.36 W.

Names

Comments

Garrison's Point

Upham,132: Garrison Point. On the W. side of the West arm, Lake Itasca-Itasca State Park. Commemorating Oscar E. Garrison(b.1825, d.1886), who examined the Lake Itasca region and river below in 1880, for the Forestry Department of the United States Census;
Eddy: Garrison's Point.

Garrison's Point: see Garrison Point, Clearwater County.

Approved name

Name in use

Gilfillan Lake

Pronunciation

Feature named

Lake

County Clearwater

Location

Names

Comments

Upham, 132: Gilfillan Lake. Itasca State Park. Named in honor of Rev. Joseph A. Gilfillan (b. 1838, d. 1913), Episcopal missionary to the Ojibways in northern Minnesota during twenty-five years.

Coues, Cronin Map: Gilfillan Lake.

Approved name

Name in use Gill Lake

Pronunciation

Feature named Lake

County Clearwater

Location T.144 N., R.36 W., sec.17,20,29. Itasca Township

Names

Comments

Upham, 126: Gill and Sucker lakes, in sections 20 and 29, Itasca, are named for their species of fish, caught in gill nets.

Short: Gill Lake.

Winckell, 4: pl. 64: Unnamed.

McCauley: Gill Lake. Wet. Meandered.

Co. Atlas, 1912: Gill Lake.

Minn. Flatbook, 1916: Gill Lake.

Lake Gaz: Gill. 417.50 acres.

Approved name

Name in use

Gimiwan Lake

Pronunciation

Feature named **Lake**County **Clearwater**Location **T.152 N., R.37 W., secs.2,3,10,11.**

Names	Comments
	Gaz: Unnamed. 90.65 acres. Short: Gimiwan Lake.

Approved name

Name in use **Glanders Lake**

Pronunciation

Feature named **Lake**County **Clearwater**Location **T.143 N., R.37 W., sec.17,18,19.**

Names

Comments

McCauley: Unnamed. Wet. Meandered.**Short: Unnamed.****Lake Gaz: Unnamed. 56.60 acres.****Eddy (7-8-40): Glanders Lake. 12-361. 39.0 acres. Near Douglas
Lodge. Max. depth 37'.**

Glazier, Lake: see Elk Lake, Clearwater County.

Approved name

Name in use **Gonvick**

Pronunciation

Feature named

Village

County **Clearwater**

Location

T.149 N.,R.38 W.,sec.9,10. Pine Lake Township

Names

Comments

Upham,122: Gonvick. A r.r. village. Was named for Martin A. Gonvick, an early Norwegian settler.
Co. Map,1925: Gonvick.
Short: Gonvick.
Walker, Village Laws,1927,p.114: Gonvick. Incorporated Aug11,1917.
Separated from Twp.
Co. Atlas,1912: Gonvick. On Soo line.
Minn. Platbook,1916: Gonvick. On Soo line.
McCauley: Gonvick. On Soo line.

Approved name

Name in use **Good Lake**

Pronunciation

Feature named **Lake**County **Clearwater, Beltrami**Location **T.152,153 N.,R.38 W.,secs.5,6;32.**

Names

Comments

**Lake Gaz: Unnamed. 61.07 acres. Not meandered in Beltrami.
Short: Good Lake.**

Grant Lake: see Johnson Lake, Clearwater County.

Approved name

Name in use **Green Lake**

Pronunciation

Feature named **Lake**

County **Clearwater**

Location **T.143 N., R 36 W.**

Names

Comments

Upham, 133: Green Lake. Close ~~est~~ west of Chaney bay Lake Itasca-
Itasca State Park.

Approved name

Name in use **Greenwood Township**

Pronunciation

Feature named **Township**

County **Clearwater**

Location **T.150 N., R.36,37 W.**

Names

Comments

Upham, 122: Greenwood Township. Was so named in its petition for organization, probably in allusion to the verdure of its woods.

Short: Greenwood Township.

Co. Atlas, 1912: Greenwood Township.

Minn. Platbook, 1916: Greenwood Township.

McCauley: Greenwood Township.

Approved name

Name in use **Groseilliers Lake**

Pronunciation

Feature named **Lake**

County **Clearwater**

Location **T.143 N., R. 36 W.**

Names

Comments

Upham, 130: **Groseilliers Lake. Named by Brower for one of the first white men in Minnesota, who traveled here, in 1655-56 and again in 1660.**

Coues, Cronin Map: **Groseilliers Lake.**

Approved name

Name in use **Gunder P.O.**

Pronunciation

Feature named **Village (P.O.)**

County **Clearwater**

Location **T.151 N., R 38 W., Sec.19. Hangaard Township**

Names

Comments

Upham,122: Gunder P.O. Was named for Gunder G. Hangaarg, the first homesteader in Hangaard township. The township also was named for him. P.O. was in the home of the man for whom it was named.

McCauley: Not shown.

Co. Atlas,1912: Gunder.

Minn. Flatbook,1916: Gunder.

Approved name

Name in use **Gurneau Lake**

Pronunciation

Feature named **Lake**

County **Clearwater**

Location **T.150 N., R.36 W., sec.4, n.e.**

Names

Comments

McCauley: Unnamed. Wet. Meandered.

Lake Gaz: Unnamed. 52.69 acres.

Short: Gurneau Lake.

Approved name

Name in use Gust Anderson Lake

Pronunciation

Feature named Lake

County Clearwater

Location T.149 N., R.36 W., sec.16, s.w. Sinclair Township

Names

Comments

Anderson Lake

Lake Gaz: Unnamed. 41.15 acres.
Short: Gust Anderson Lake.
Eddy (7-18-40): Anderson Lake. Near Leonard. 12-33. 41.15 acres.
Max. depth 22'.
Co. Map, 1925: Unnamed.
McCauley: Gust Anderson Lake. Wet. Meandered.

Approved name

Name in use **Gwin Lake**

Pronunciation

Feature named **Lake**

County **Clearwater**

Location **T 144N., R. 38 W., sec. 3, 4, 9, 10.**

Names

March Lake

Comments

Short: March Lake.

Co. Map, 1925: Unnamed.

McCaughey: Gwin Lake. Dry. Meandered.

Lake Gaz: March. 42.60 acres. Wet. Meandered.

Hagerty Lake: see Haggerty Lake, Clearwater County.

Approved name

Name in use

Haggerty Lake

Pronunciation

Feature named Lake

County

Clearwater, Beltrami

Location T.149,150 N., R.35,36 W., sec.6;1;31;36. Clover, Sinclair, Roosevelt Townships

Names

Hagerty Lake

Comments

Short: Haggerty Lake.

Eddy (7-18-40): Haggerty Lake. Near Clearbrook. 12-262. 160.40 acres, -6' deep.

McCauley: Haggerty Lake. Wet. Meandered.

Lake Gaz: Hagerty Lake. 160.49 acres. 132a. in Clearwater. 28a. in Beltrami.

Approved name

Name in use **Hall Lake**

Pronunciation

Feature named **Lake**

County **Clearwater**

Location

Names

Lake Alice

Comments

Upham, 131: Hall Lake, named by Brown for Edwin S. Hall, the U.S. Surveyor in 1875 for several townships here, including the Park Area. Named Lake Alice in 1881 by Glazier, for his daughter.
Cronin Chart: Hall Lake. S.W. end of Elk Lake in Itaska State Park.

Approved name

Name in use

Hangaard Township

Pronunciation

Feature named

Township

County

Clearwater

Location

T.151 N., R38 W.

Names

Comments

Upham 122: Hangaard Township. Was named for Gunder G. Hangaard, its first homesteader, who came from Norway.

Short: Hangaard Township.

Co. Atlas, 1912 Hangaard Township.

Minn. Flatbook, 1916: Hangaard Township.

McCauley: Hangaard Township.

Hauteurs des Terres: see Nicollet Heights, Clearwater County.

Hayes Lake: see Hays Lake, Clearwater County.

Approved name

Name in use **Hays Lake**

Pronunciation

Feature named **Lake**

County **Clearwater**

Location **T.143 N.,R.36 W.,sec.21,w.c.**

Names

Hayes Lake

Comments

Short: Hays Lake.

McCauley: Not shown.

Upham,132: Hays Lake. Named for an assistant of Brower in 1891.

Coues, Cronin Map: Hayes Lake.

Approved name

Name in use **Heart Lake**

Pronunciation

Feature named **Lake**County **Clearwater**Location **T.144 N., R.36,37 W., sec.25,36;30. Rice, Itasca Townships**

Names

Comments

Upham, 126: Heart Lake. Named from its shape.

Co. map, 1925: Heart Lake.

Eddy (7-27-38): Heart Lake. 12-1. Near Lake Itasca. 195.6 acres.
Max. d. 55'. Outlet, to Sucker Lake.

Short: Heart Lake.

Co. Atlas, 1912: Heart Lake.

Minn. Flatbook, 1916: Heart Lake.

McCauley: Heart Lake. Wet. Meandered.

Lake Gaz: Heart. 199.76 acres.

Approved name

Name in use **Heritage Lake**

Pronunciation

Feature named **Lake**

County **Clearwater**

Location **T.150 N., R.36 W., sec.11, s.e.**

Names

Comments

McCauley: Not shown.
Short: Heritage Lake.

Hernando de Soto Lake: see under Becker County.

Approved name

Name in use **Hill Point**

Pronunciation

Feature named **Point**

County **Clearwater**

Location **T.143.N.,R.36 W.**

Names

Comments

Upham,132: Hill Point. On the W. side of the North arm Lake Itasca-Itasca State Park. Named in honor of Alfred J. Hill (b.1823,d.1895), the archaeologist,who, as before noted,was the first to propose the establishment of this State Park.

Approved name

Name in use

Holst Township

Pronunciation

Feature named

Township

County

Clearwater

Location

T.148 N.,R.37 W.

Names

Comments

Upham,122: Holst Township. Named in honor of H.J. Holst, a Norwegian pioneer farmer there, who was sheriff of this county in 1904-08.
Short: Holst Township.
McCauley: Holst Township.
Co. Atlas, 1912: Holst Township.
Minn. Platbook, 1916: Holst Township.

Approved name

Name in use Huff Lake

Pronunciation

Feature named Lake

County Clearwater

Location T.150 N., R.36,37 W., sec.31;36. Clover, Greenwood Townships

Names

Comments

Lake Gaz: Unnamed. 67.70 acres.

Short: Huff Lake.

Eddy(n.d.): Huff Lake. Near Clearbrook. 12-282.67.7a. 6' deep.

Co.map 1925: Unnamed.

McCauley: Huff Lake. Wet, part dry. Meandered.

Approved name

Name in use

Iron Corner Lake

Pronunciation

Feature named

Lake

County

Clearwater

Location

T.143 N., R.36 W.

Names

Comments

Upham, 133: Iron Corner Lake. Near the iron post that marks the northwest corner of Becker county.

Approved name	Itasca	Name in use	Itasca
Pronunciation			
Feature named	Lake	fifth	County Clearwater
Location	T. 143 N., R. 36 W., sixth principal meridian, near source of Mississippi River, which flows through it.		

Names

Comments

USGB: Sixth Report, 393: Itasca: lake, Clearwater County, Minn., in T.143 N., R. 36 W., *sixth principal meridian, near source of Mississippi River, which flows through it.

* USBGN Decisions between July 1, 1940, and June 30, 1941. In Sixth Report of the USGB In decision on Itasca Lake, Minn., change "sixth principal meridian to "fifth principal meridian."

Approved name

Name in use Itasca Lake

Pronunciation

Area: 1,088 acres

Feature named Lake. Meandered.

County Clearwater

Location T.143,144 N.,R.36 W.,secs.2,10-15,24;35

Names	Comments
	Gaz. Lakes, 37: Itasca Lake, 1170.10 acres.

Approved name

Name in use **Itasca State Park**

Pronunciation

Feature named **State Park**

County Clearwater, Becker, Hubbard

Location **T.142,143 N.,R 35,36 W.**

Names

Itaska State Park

Comments

Upham,126-129: Itaska State Park. Named for Lake Itasca (q.v.), the source of the Mississippi which is in the park. Established by act of legislature Apr.20,1891; followed by act of Congress, Aug.3, 1892, which granted to Minnesota for the park all undisposed lands of the U.S. within its area. J.V. Brower was the chief factor in securing the establishment of the park.

McCauley: Itasca State Park.

Approved name

Name in use Itasca Township

Pronunciation

Feature named Township.

County Clearwater

Location T.144 N., R.36 W.

Names

Comments

Short: Itasca Township.

Upham, 122: Itasca Township. Lies next north of Itasca Lake and the State Park.

Co. atlas, 1912: Itasca Township.

Minn. Platbook, 1916: Itasca Township.

McCauley: Itasca Township.

Itaska, Lake: see Itasca Lake, Clearwater County.

Itaska State Park: see Itasca State Park, Clearwater, Becker, and Hubbard Counties

Itaska Township: see Itasca Township, Clearwater County.

Approved name

Name in use **Jackson Lake**

Pronunciation

Feature named **Lake**County **Clearwater**Location **T.145 N., R.38 W., sec.17,18,19,20. La Prairie Township**

Names

Perch Lake

Comments

Short: Jackson Lake.**Eddy(7-26-38): Perch Lake. near Zerkel. 12-277. 45 acres. max. d. 35'.****McCauley: Perch Lake. Wet. Meandered.****Lake Gaz: Jackson Lake. 169.40 acres.**

Approved name

Name in use **Johnson Lake**

Pronunciation

Feature named **Lake**County **Clearwater**Location **T.149 N., R.37 W., sec.12,13. Leon Township**

Names

Grant Lake

Comments

**Eddy(n.d.): Grant Lake; Johnson Lake. Near Clearbrook.12-73
52.74 acres.****Lake Gaz: Unnamed,52.74 acres.****Short: Johnson Lake.****Co.map,1925: Unnamed.****McCauley: Johnson Lake. Wet. Meandered.**

Approved name

Name in use **Kakabikans**

Pronunciation

Feature named **Rapids**

County **Clearwater**

Location

Names

Comments

Upham,133: Kakabikans. A Channel of the Mississippi a few miles below Itasca Lake. Noted by Schoolcraft in 1855 as a name from the Ojibway language, meaning Little falls or rapids, are formed by very abundant glacial boulders.

Approved name

Name in use **Kibbee Lake**

Pronunciation

Feature named **Lake**County **Clearwater**Location **T.143 N., R.38 W., sec.9,10. La Prairie Township**

Names

Comments

Lake Gaz: Unnamed. 49.50 acres.**Short: Kibbee Lake.****McCauley: Kibbee Lake. Wet. Meandered.**

Approved name

Name in use Kings Lake

Pronunciation

Area: 37 acres

Feature named Lake. Meandered.

County Clearwater

Location T.150 N.,R.36 W.,secs.21,28

Names**Comments**

Kings Lake: see Seventh Lake, Clearwater County.

Approved name

Name in use

Kirk Lake

Pronunciation

Feature named

Lake

County

Clearwater

Location

Names

Comments

Upham, 132-133: Kirk Lake. For Thomas H. Kirk, author of an "Illustrated History of Minnesota" who visited Itasca in 1887.
Cronin Chart: Kirk Lake. Apx. $\frac{1}{2}$ mile west of Morrison Lake in Itasca State Park.

Approved name

Name in use **La Prairie Township**

Pronunciation

Feature named **Township**

County **Clearwater**

Location **T.143,144,145 N.,R.38 W.**

Names

Comments

Short: La Prairie Township.

McCauley: La Prairie Township.

La Salle Lake: see Big La Salle Lake, Clearwater and Hubbard Counties.

Lac la Biche: see Itasca Lake, Clearwater County.

~~No card for Itasca Lake~~

Lake Hattie: see Big La Salle Lake, Clearwater County

Approved name

Name in use **Lake Itasca**

Pronunciation

Feature named **Village**

County **Clearwater**

Location **T.144 N.,R.36 W.,sec.26. Itasca Township**

Names

Comments

**Minn. Commercial Directory, 1937-38: Lake Itasca. 30 mi. N. of
Grand Rapids. P.O. On G. N.r.r.**

Short: Lake Itasca.

Minn. Platbook, 1916: Lake Itasca.

McCauley: Lake Itasca.

Lake Peterson; See Peterson Lake, Clearwater County.

Approved name

Name in use **Larson Lake**

Pronunciation

Feature named **Lake**County **Clearwater**Location **T.150 N., R.38 W., sec.35,36. Winsor Township**

Names

Comments

McCaughey: Larson Lake. Dry. Not meandered.
Lake Gaz: Larson Lake.

Approved name

Name in use **Leon**

Pronunciation

Feature named **Village**

County **Clearwater**

Location **T.149 N.,R.37 W.,sec.8 Leon Township**

Names

Comments

**McCauley: Not shown.
Collier atlas,1914: Leon.
Minn. Flatbook,1916: Leon.**

Approved name

Name in use Leon Lake

Pronunciation

Area: 180 acres

Feature named Lake. Meandered.

County Clearwater

Location T.149 N.,R.37 W.,sec.18

Names	Comments

Approved name

Name in use **Leon Township**

Pronunciation

Feature named **Township**

County **Clearwater**

Location **T.149 N.,R.37 W.**

Names

Comments

Upham,122: Leon Township. Named for Leon Dickinson, the first white child born there, son of Daniel S. Dickinson, who later removed to Montana.

Short: Leon Township.

Co.atlas,1912: Leon Township.

Minn. Platbook,1916: Leon Township.

McCauley: Leon Township.

Approved name

Name in use Leonard

Pronunciation

Feature named Village

County Clearwater

Location T.148 N., R.36 W., sec.8,9. Dudley Township

Names

Comments

Upham,122: Leonard. A Railway village. Named for Leonard French, first child of an early settler, George H. French, who became a merchant of this village.

Short: Leonard.

Walker, Village Laws,117: Leonard. Incorp. June 12,1922. Separated from twp.

Minn. Commercial Directory,1937-38: Leonard. MSP&SSMrr.

Co.atlas,1912: Leonard. On Soo line.

Minn. Flatbook,1916: Leonard. On Soc line.

~~Hackensack~~, Long Bow County 1938-24: Leonard. North of Shevlin, west of Puposky.

Approved name

Name in use Lind Saddle Trail

Pronunciation

Feature named Trail

County Clearwater

Location T.143 N., R.36 W.

Names

Comments

Upham,133: Lind Saddle Trail. Itasca State Park. Named in honor of Governor John Lind, who visited Itasca in 1899, then ordering this trail to be cut through the woods, as his personal donation for the improvement of the Park.

Approved name

Name in use Lindberg Lake

Pronunciation

Feature named Lake

County Clearwater

Location T.148 N., R.38 W., sec.10,15. Eddy Township

Names**Comments**

Winchell, 4:pl.64: Unnamed.

Short: Lindberg Lake.

McCauley: Lindberg Lake. Wet. Meandered.

Lake Gaz: Unnamed. 108.25 acres.

Little Bass Lake: see Angus Lake, Clearwater County.

Approved name

Name in use Little Elk Lake

Pronunciation

Area: 17 acres

Feature named Lake

County Clearwater

Location T.143 N., R.36 W., sec.34

Names	Comments

Approved name

Name in use **Little Pine Lake**

Pronunciation

Feature named **Lake**County **Clearwater**

Location

T.148,149 N.,R.38 W.,sec.5;33. Eddy & Pine Lake Townships

Names

Comments

Short: Little Pine Lake.**McCauley: Little Pine Lake. Wet. Meandered.****Lake Gaz: Unnamed. 101.46 acres.**

Approved name

Name in use Little Rock Lake

Pronunciation

Area: 15 acres

Feature named Lake

County Clearwater

Location T.143 N.,R.38 W.,sec.23

Names	Comments

Lommomd, Lake: see Lomond Lake, Clearwater County.

Approved name

Name in use **Lomond, Lake**

Pronunciation

Feature named **Lake**County **Clearwater**Location **T.147 N., R.37 W., sec.19,20,29,30. Copley Township**

Names

Lake Lommond

Comments

Upham,125: Lomond. Adjoining the north end of Bagley village. Was named by Rnadolph A. Wilkinson, of St. Paul, general solicitor of the G.N., for the "bonny Loch Lomond" of Scotland.

Co.map,1925: Lake Lomond.

Co.atlas,1912: Lake Lommond.

Eddy(8-25-39): Lomond Lake. Near Bagley. 12-85. 150 acres. Max.d. 40'.

Minn. Platbook,1916: Lake Lomond.

McCauley: Lake Lomond. Wet: Not meandered.

Approved name

Name in use **Lone Lake**

Pronunciation

Feature named **Lake**

County **Clearwater, Mahnomen**

Location **T.145 N., R.38,39 W., sec.19;24. La Prairie, Clover Townships**

Names

Long Lake

Comments

Short: Lone Lake.

**Eddy(7-26-38): Long Lake. 12-87. 115 acres. Max. depth 20'.
Outlet, 10 mile creek to Wild Rice R. No inlet. Near Nay Tah Waush.
Lake Gaz: Lone. 108.10 acres. 18.80 in Clearwater. 89.30 in
Mahnomen.**

McCauley: Lone Lake. Wet. Meandered.

Approved name

Name in use Lone Lake

Pronunciation

Feature named Lake

County Clearwater

Location T.147,148 N.,R.37,38.,sec.6;1;31;36;

Names

Comments

Long Lake

Eddy(8-25-37): Lone Lake; Long Lake. 12-269. 80.7 acres. Max.d.
70'. Near Bagley.
Short: Lone Lake.
Lake Gaz: Lone Lake. 80.77 acres.
McCauley: Long Lake. Wet.Meandered.

Long Lake: see Sandy Lake, Clearwater County

Approved name

Name in use Long Lake

Pronunciation

Feature named Lake

County Clearwater

Location T.144 N., R.37,36 W., sec.13,24;19. Rice and Itasca Townships

Names

Comments

Upham,126: Long Lake. Named from its shape.

Short: Long Lake.

Eddy(7-22-38): Long Lake. 12+2. Near Lake Itasca. 166.50 acres.
Max.d.80'. Outlet, creek, Thru Sucker Lake to Mississippi R.

Co.map,1925: Long Lake.

Co.atlas,1912: Long Lake.

Minn. Flatbook,1916: Long Lake.

Lake Gaz: Long. 166.50 acres.

McCauley: Long Lake. Wet. Meandered.

Approved name

Name in use **Long Lake**

Pronunciation

Feature named

LakeCounty **Clearwater**

Location

T.150 N., R.36 W., sec.26,27. Clover Township

Names

Comments

**Eddy(7-18-40): Long Lake. Near Clearbrook. 12-267. 54 acres.
Max.depth 15'.
Lake Gaz: Unnamed.
Co.map.1925: Unnamed.
McCauley: Long Lake. Dry. Meandered.**

Long Lake: see Lone Lake, Clearwater County.

Long Lake: see Lost Lake, Clearwater County.

Approved name

Name in use Long Lost Lake

Pronunciation

Area: 395 acres

Feature named Lake. Meandered.

County Clearwater

Location T.143 N., R.37 W., secs.7,18-20,30

Names	Comments

Approved name

Name in use **Lost Lake**

Pronunciation

Feature named **Lake**

County **Clearwater**

Location **T.143 N., R.37,38 W., sec.7,18,19,20,30;25. La Prairie Township**

Names

Long Lake
Cox Lake

Comments

Lake Gaz: Unnamed. 455.31 acres.
Short: Lost Lake.
Eddy Lake Survey (1936): Lost Lake; Long Lake; Cox Lake. Near Zerkel. 12-88. 320 acres.
McCauley: Lost Lake. Wet. Meandered.

Approved name

Name in use Lower Camp Lake

Pronunciation

Area: 28 acres

Feature named Lake. Meandered.

County Clearwater

Location T.143 N., R.38 W., secs.29,30,32

Names	Comments

Approved name

Name in use **Lower Red Lake**

Pronunciation

Feature named **Lake**

County **Clearwater, Beltrami**

Location **T. 151, 152, 153 N., R. 32, 33, 34, 35, 36 W**

Names

Comments

Short: Lower Red Lake.

**Lake Gaz: Lower Red, 157, 208.49. 20,439.40 in Clearwater,
136,769.09 in Beltrami.**

McCauley: Lower Red Lake. Wet. Meandered.

Approved name

Name in use **Lower Rice Lake**

Pronunciation

Feature named **Lake**County **Clearwater**

Location

T.144,145.,R.38.,sec.2;14,15,22,23,26,27,34,35. White Earth Res. Township

Names

Comments

Rice Lake

Upham;124: Rice Lake and the Upper Rice Lake, and the Wild Rice river have probably borne these names in four successive languages, the Dakota, Ojibway, French, and English....In the story of his wandering, given by Dobbs in "An Account of the Countries adjoining to Hudson Bay," published in London in 1744, Joseph La France described the Upper Rice Lake..."The Lake Du Siens." Du Siens seems probably to be from the Dakota word, psin, meaning wild rice. (See Upper Rice Lake)

Winchell,4:pl.64: Rice Lake.

McCauley: Lower Rice Lake. See Rice Lake. Wet. Meandered.

Lake Gaz: Rice. 2043.39 acres.

Approved name

Name in use Luethi Lake

Pronunciation

Area: 30 acres

Feature named Lake

County Clearwater

Location T.143 N.,R.38 W.,secs.28,29

Names	Comments

Approved name

Name in use

Lyndecker Lake

Pronunciation

Feature named

Lake

County

Clearwater

Location

T.143 N.,R36 W.,secs.13,24. Itasca Park Township

Names

Lyndecker Lake

Comments

McCauley: Unnamed. Wet. Not meandered.
Cous, Pike, 1895 map: Lyndecker Lake.
Upham, 133: Lyndecker Lake. For a comrade of Brower. in his first
visit to Itasca, 1888.
Short: Lyndecker Lake.
Co. map, 1925: Unnamed.

Lyndecker Lake: see Lyendecker Lake, Clearwater County.

Approved name

Name in use McKay Lake

Pronunciation

Feature named Lake

County Clearwater

Location T.143 N., R.36 W., secs 26, 35.

Names

Comments

McCauley: Unnamed. Wet. Not meandered,

Coues, Pike, Cronin map, 1895: McKay Lake.

Upham, 133: McKay Lake. For Rev. Stanley A. McKay, of Owatonna,
"who in... June, 1891, celebrated the ceremonies of baptism at Itasca
Lake".

Short: McKay Lake.

Approved name

Name in use McKenzie Lake

Pronunciation

Feature named Lake

County Clearwater

Location T.143,144 N., R 38 W., sec.2;35. La Prairie Township

Names

Comments

Short: McKenzie Lake.

Lake Gaz: Unnamed. 81.20 acres.

McCauley: McKenzie Lake. Wet. Meandered.

McMullen Lake: see Squaw Lake, Clearwater County.

Approved name

Name in use **Mallard**

Pronunciation

Feature named **Village**

County **Clearwater**

Location **T.144 N.,R 36 W.,secs5,8. Itasca Township.**

Names

Comments

Upham,123: Mallard. Was named for the adjoining lake, having many mallard ducks.

McCauley: Not shown.

Walker, Village Laws,118: Mallard. Incorp. Dec.30,1902. Sep. from twp.

Minn. Commercial Directory, 1937-38: Mallard. Mail, Alida.

Co.atlas,1912: Mallard.

Minn. Flatbook,1916: Mallard.

Approved name

Name in use Mallard Lake

Pronunciation

Feature named Lake

County Clearwater

Location T.144 N., R 36 W., sec 8, 17. Itasca Township

Names

Comments

Upham, 123: Mallard Lake. Adjoining the village of Mallard, which occupies sections 5 and 8 in Itasca township. Was named from the many mallard ducks (that frequent the lake.)

Short: Mallard Lake.

Winchell, 4: pl. 64: Unnamed.

Eddy (7-27-38): Mallard Lake. Near Lake Itasca. 12-90. 132.15a.
Max. depth 20'.

Co. atlas, 1912: Mallard Lake.

Minn. Platbook: Mallard Lake.

Lake Gaz: Mallard. 132.15 acres.

McCauley: Mallard Lake. Wet. Meandered.

Approved name

Name in use March Lake

Pronunciation

Area: 45 acres

Feature named Lake. Meandered.

County Clearwater

Location T.144 N., R.38 W., secs.9,10

Names	Comments

March Lake: see Gwin Lake, Clearwater County.

Marsh Lake: see Sandy Lake, Clearwater County

Approved name

Name in use **Marshall Lake**

Pronunciation

Feature named **Lake**

County **Clearwater**

Location **T.144 N., R.37,38 W., sec.31;36, south. Rice Township**

Names

Comments

Short: Marshall Lake.

McCauley: Marshall Lake. Wet. Not meandered.

Approved name

Name in use **Martin Rosen Lake**

Pronunciation

Feature named **Lake**County **Clearwater**Location **T.149 N., R.36 W., sec.5,8. Sinclair Township**

Names	Comments
	Short: Martin Rosen Lake. Lake Gaz: Unnamed. 43.90 acres. McCauley: Martin Rosen Lake. Wet. Meandered.

Approved name

Name in use **Mary Valley**

Pronunciation

Feature named **Valley**

County **Clearwater & Hubbard**

Location **T.143 N., R.36 W.**

Names

Comments

Upham, 131: Mary Valley. Itasca State Park. This valley, excepting its mouth and west border lies with all its lakes, in the edge of Hubbard County.

Approved name

Name in use Mikenna Lake

Pronunciation

Feature named Lake

County Clearwater and Becker

Location T.143 N., R36 W.

Names

Comments

Upham, 130: Mikenna Lake. Itasca State Park. Named by Alfred J. Hill, of undetermined meaning.

Coues, Cronin Map: Mikenna Lake. $\frac{1}{4}$ mi. n. of Hernando de Soto Lake, in Itasca Park.

Approved name

Name in use **Minerva, Lake**

Pronunciation

Feature named **Lake**County **Clearwater**Location **T.145 N., R.37 W., sec.13,14,23. Minerva Township**

Names

Minerva Lake

Comments

Short: Minerva Lake.

Co.map, 1925: Lake Minerva.

Eddy(8-7-39): Minerva Lake. Near Zerke. 12-94. 236 acres. Max.
d. 15'.

McCauley: Lake Minerva. Wet. Meandered.

Upham, 123: Minerva.

Co. Atlas, 1912: Lake Minerva.

Minn. Platbook, 1916: Lake Minerva.

Lake Gaz: Minerva. 217.90 acres.

Approved name

Name in use **Minerva Township**

Pronunciation

Feature named **Township**

County **Clearwater**

Location **T.145 N., R.37 W.**

Names

Comments

Upham, 123: Minerva Township. Named for the Roman goddess of wisdom, by Frederick S. Kolberg, owner of the Pinehurst farm on the southeast side of Lake Minerva, sec. 13.

Short: Minerva Township.

McCauley: Minerva Township.

Co. atlas, 1912: Minerva Township.

Minn. Flatbook, 1916: Minerva Township.

Approved name

Name in use **Mink Lake**

Pronunciation

Feature named **Lake**County **Clearwater**Location **T.143 N., R 36 W., sec.7, s.e.**

Names	Comments
	McCauley: Shown as marsh. Short: Mink Lake.

Approved name

Name in use **Minnow Lake**

Pronunciation

Feature named **Lake**County **Clearwater**Location **T.147 N., R.38 W., sec.22,23. Popple Township**

Names

Comments

Upham, 125: Minnow Lake. Near the source of Clearwater river.
Named for its little fishes.

McCauley: Not shown.

Eddy (1-24-41): Minnow Lake. 12-95. 64 acres. Max.d. 12' Not
meandered. Near Bagley.

Short: Minnow Lake. Sec.22, s.e. $\frac{1}{4}$.

Co.atlas, 1912: Minnow Lake.

Approved name

Name in use

Miskogineu Lake

Pronunciation

Feature named **Lake**County **Clearwater**Location **T.152 N., R.37,38 W., secs.6,7;1,12.**

Names

Comments

Lake Gaz: Unnamed. 148.69 acres.**Co.map,1925: Unnamed.****Short: Miskogineu Lake.**

Approved name

Name in use **Mississippi Springs**

Pronunciation

Feature named **Springs**

County **Clearwater**

Location **T.143 N.,R.36 W.**

Names

Comments

Upham,130: Mississippi Springs. Itasca State Park. The head-stream flowing into the Upper lake (Nicollet) rises ffrom these springs, with the underground drainage to them from Floating Moss lake.

Approved name

Name in use Moon Lake

Pronunciation

Area: 52 acres

Feature named Lake

County Clearwater

Location T.145 N.,R.37 W.,sec.33

Names	Comments

Approved name

Name in use **Moose**

Pronunciation

Feature named **Village**

County **Clearwater**

Location **T.146 N., R.36 W. Moose Creek Township**

Names

Comments

Collier Atlas, 1914: Moose.

Approved name

Name in use **Moose Creek Township**

Pronunciation

Feature named **Township**

County **Clearwater**

Location **T.146 N., R36 W.**

Names

Comments

Upham, 123: Moose Creek Township. Has the small creek named Moose Creek.

Short: Moose Creek Township.

Co. atlas, 1912: Moose Creek Township.

Minn. Platbook, 1916: Moose Creek Township.

McCauley: Moose Creek Township.

Approved name

Name in use **Moose Lake**

Pronunciation

Feature named **Lake**

County **Clearwater, Beltrami**

Location **T.146 N., R.35,36 W., sec.7,18;12,13. Jones, Moose Creek Townships**

Names

Comments

Short: Moose Lake.

McCauley: Moose Lake. Wet. Meandered.

Lake Gaz: Moose. 137.16 acres. 37.90 in Clearwater. 99.26a. in Beltrami.

Approved name

Name in use Morrison Lake

Pronunciation

Feature named Lake

County Clearwater

Location T.143 N.,R.36 W.,sec.23. Itasca Park Township

Names

Comments

Short: Morrison Lake. Sec.14.

McCauley: Shown as part of Hernando de Soto.

Coues,Pike, map,1895: Morrison Lake. Just n.w. of Hernando de Soto Lake.

Upham,130: Morrison Lake. Itasca Park. Named by Brower for William Morrison, the early trader who was at Elk Lake (Itasca) in 1804.

Coues,Pike,1:164: Morrison Lake. "within the bowl " in Itasca Park.

Eddy (8-22-36): Morrison Lake. 12-272. Max. depth 26'.

Approved name

Name in use

Morrow Heights

Pronunciation

Feature named **Heights**

County **Clearwater**

Location **T.143 N.,R.36 W.**

Names

Comments

Upham,133: Morrow Heights. In Itasca State Park. Named in honor of A. T. Morrow director of the survey of the Itasca basin for the Mississippi River Commission, 1900.

Approved name

Name in use

Morrison Lake

Pronunciation

Feature named

Lake

County

Clearwater

Location

T.150 N., R.36 W., sec. ¹⁴~~23~~, Clover Township

Names

Comments

McCauley: Morrison Lake. Wet. Not meandered.

Approved name

Name in use

Mud Lake

Pronunciation

Feature named

Lake

County

Clearwater

Location T.144 N., R.37 W., sec.12,13. Rice Township

Names

Comments

Short: Unnamed.

McCauley: Unnamed. Wet. Not meandered.

Eddy (10-25-39): Mud Lake. 12-98. Near Zerkel. 27.6 acres. Max. depth 17'.

Approved name

Name in use **Mud Lake**

Pronunciation

Feature named **Lake**County **Clearwater**Location **T.146 N., R.36,37 W., sec.29,30,31;25,36. Nora, Moose Creek Townships**

Names

Comments

Eddy(7-17-40): Mud Lake. Near Zerkel. 12-99.253.4 acres. 6' deep.**Short: Mud Lake.****Upham,125: Mud Lake.****Lake Gaz: Mud. 253.40 acres.****McCauley: Mud Lake. Wet. Meandered.****Co. Atlas, 1912: Mud Lake.****Minn. Flatbook, 1916: Mud Lake.**

Approved name

Name in use **Mud Lake**

Pronunciation

Feature named **Lake**County **Clearwater**Location **T.146.N.,R.38 W.,sec.15,16. Falk Township**

Names

Sand Lake

Comments

Short: Sand Lake.**Winchell,4:pl.64: Unnamed.****McCauley: Mud Lake. Dry. Meandered.****Lake Gaz: Sand. 114.05 acres.**

Mud Lake: see Sand Lake, Clearwater County.

Approved name

Name in use Musquash Lake

Pronunciation

Feature named Lake

County Clearwater

Location T.143 N., R.36 W.

Names

Comments

Upham, 133: Musquash Lake. Adjoining the south west side of Morrison Lake-Itasca State Park. Named by the Mississippi Commission, 1900. Has the Algonquian name of the muskrat, a fur bearer whose houses dot many of our shallow lakes.

Approved name

Name in use **Myrtle Lake**

Pronunciation

Feature named **Lake**County **Clearwater**Location **T.143 N., R.36 W., sec.6, c.**

Names**Comments****Short: Myrtle. Small.**

Approved name

Name in use **Nels Olson Lake**

Pronunciation

Feature named **Lake**County **Clearwater**Location **T.149 N., R.36 W., sec.18,19,20. Sinclair Township**

Names

Ole Olson Lake

Comments

Co.map,1925: Unnamed.**Lake Gaz: Unnamed.195.05 acres.****Short: Nels Olson Lake.****Eddy(7-17-40): Nels Olson Lake; Ole Olson Lake. Near Clearbrook.
12-275. 195 acres. Max. depth 15'.****McCauley: Nels Olson Lake. Wet. Meandered.**

Approved name

Name in use **Neving**

Pronunciation

Feature named **Village P.O.**

County **Clearwater**

Location **T.149 N.,R.36 W.,sec.14. Sinclair Township**

Names

Comments

Upham,123: Neving. Was named for a lumberman and farmer there, Robert Neving, who removed to Saskatchewan about the year 1910. Near the mouth of Clearwater lake.

McCauley: Not shown.

Co.map,1925: Neving.

Minn. Commercial Directory, 1937-38: Neving. 7 mi n. of Leonard on Soo line.

Minn. Flatbook,1916: Neving.

Co.atlas,1912: Neving.

Approved name

Name in use **Nicollet Heights**

Pronunciation

Feature named **Heights**

County **Clearwater**

Location

Names

Hauteurs des Terres

Comments

Pi. & Dem. Weekly, p.1-4, Apr.28,1859: "...the pinnacle of the state is at the summit of the Hauteurs des Terres, the narrow dividing ridge between Lake Itasca and Elbow Lake, six miles wide, upon which culminates the utmost sources of the Mississippi and Red Rivers.

Coues, Pike, 1:164,165: Now called Nicollet Heights, Called Hauteurs des Terres by Nicollet.

Approved name

Name in use Nicollet Springs

Pronunciation

Feature named Springs

County Clearwater

Location T.143 N., R.36 W.

Names

Comments

Upham, 17: Nicollet Springs.

Coues, Pike, 1:165: Nicollet Springs. In Itasca State Park. These spring from under the Pons Naturalis that separate Upper Nicollet Lake from Middle Nicollet Lake.

Approved name

Name in use **Nicollet Valley**

Pronunciation

Feature named **Valley**

County **Clearwater**

Location **T.143 N., R.36 W.**

Names

Comments

Coues, Pike, 1:165: Nicollet Valley. The Infant Mississippi discovered by Nicollet in 1836 and by him poetically styled the Cradle Hercules. The Cradle is now known as Nicollet Valley. This is bounded on the W. by Nicollet Heights, on the East by Brower Ridge, the North end of which rises on Morrison Hill which overlooks Lake Itasca on one hand and Elk Lake on the other.

Upham, 130: Nicollet Valley.

Approved name

Name in use **Niemada**

Pronunciation

Feature named

Lake

County

Clearwater

Location

T.143 N., R.36 W.

Names

Comments

Upham,131-32: Niemada. South and Southwest of Josephine Lake, Itasca State Park, of which Brower stated that "the name is composite in form, not of Indian origin."

Approved name

Name in use

Nora Township

Pronunciation

Feature named

Township

County

Clearwater

Location

T.146 N., R.37 W.

Names

Comments

Upham,123: Nora Township. Named in honor of Knut Nora, a Norwegian pioneer farmer there, who was a member of the first board of county commissioners. He removed to North Dakota.

Short: Nora Township.

McCauley: Nora Township.

Co.atlas,1912: Nora Township.

Minn. Flatbook,1916: Nora Township.

Approved name

Name in use **Ocano Springs**

Pronunciation

Feature named **Springs**

County **Clearwater**

Location **T.143 N., R.36 W.**

Names

Comments

Upham,133: Ocano Springs. Bears a name "found in Schoolcraft's Narrative," are shown on Brower's maps of the Park.

Approved name

Name in use Ockerson Heights

Pronunciation

Feature named Heights

County Clearwater

Location T.143 N., R.36 W., sec.25, s.e. $\frac{1}{4}$. Itasca Park Township

Names

Comments

Short: Ockerson Heights.

Upham, 133: Ockerson Heights. Named for J.A. Ackerson, surveyor of the Mississippi River Commission, 1900.

Approved name

Name in use Olberg

Pronunciation

Feature named Village

County Clearwater

Location T.149 N., R.37 W., sec.22, n. edge. Leon Township

Names

Comments

Upham, 123: Olberg. "A former small village." Named for Anton Olberg, a pioneer from Norway. Was superseded by Clearbrook when the railway was built there. Superseded by Clearbrook.

McCauley: Not shown.

Co. atlas, 1912: Oberg.

Ole Olson Lake: see Nels Olson Lake, Clearwater County.

Approved name

Name in use One Lake

Pronunciation

Area: 46 acres

Feature named Lake. Meandered.

County Clearwater

Location T.149 N., R.37,38 W., secs.6;1

Names	Comments

Approved name

Name in use **O'Niel Point**

Pronunciation

Feature named **Point**

County **Clearwater**

Location **T.143 N., R.36 W.**

Names

Comments

Upham,132: O'Niel Point. Northwest of Comber Point, Lake Itasca (Itasca State Park) for Hon. John O'Niel of Park Rapids.

Otter Tail River:

see card in Becker County

Clearwater, Wilkin,
Becker & Otter Tail
counties

Ozawindib Point: see Yellow Head Point, Clearwater County.

Approved name

Name in use **Parks Lake**

Pronunciation

Feature named **Lake**

County **Clearwater, Beltrami**

Location **T.150 N., R.36,35 W., sec.24,19. Clover Township**

Names

Comments

Lake Gaz: Unnamed. 33.32 acres.

McCauley: Parks Lake. Wet. Meandered.

Perch Lake: see Jackson Lake, Clearwater County.

Approved name

Name in use **Peterson Lake.**

Pronunciation

Feature named **Lake**County **Clearwater**Location **T.148 N., R.37 W., secs.4 and 5. Holst Township**

Names

Comments

Lake Peterson

Upham, 125: Peterson Lake. Was named for Nels M. Peterson, owner of the land on its south side.
 Short: Peterson Lake.
 Eddy (n.d.): Peterson Lake. Near Clearwater. 12-102. 82.35 acres.
 Co. map, 1925: Lake Peterson.
 Co. atlas, 1912: Lake Peterson.
 McCauley: Peterson Lake. Wet. Meandered.
 Lake Gaz: Peterson. 82.35 acres.
 Minn. Platbook, 1916: Lake Peterson.

Picard Lakes: see Pickard Lake, Clearwater County.

Approved name

Name in use **Pickard Lake**

Pronunciation

Feature named **Lake**

County **Clearwater**

Location **T.143 N., R.36 W., sec.34, e. $\frac{1}{2}$**

Names

Comments

Picard Lakes

Genes, Cronin ^{Chart} Map, 1895: The Picard Lakes. $\frac{1}{4}$ mi. n.e. of Hernando de Soto Lake.

Upham, 130: Picard Lakes. Named for Anthony Auguelle, called "the Picard du Gay." a companion of Hennepin, 1860.
Short: Pickard Lake.

Approved name

Name in use Pickerel Lake

Pronunciation

Area: 71 (77) acres

Feature named Lake. Meandered.

County Clearwater

Location T.150 N., R.35,36 W., secs.30;25

Names	Comments

Approved name

Name in use **Pickereel Lake**

Pronunciation

Feature named **Lake**County **Clearwater, Becker**Location **T.142,143 N., R.38 W., sec.2;35.**

Names

Comments

**Lake Gaz: Unnamed. 124.91 acres. 86 a.in Clearwater. 39 a.in
Becker. Status: Wet. Meandered.**

Short: Pickereel Lake.

McCauley: Pickereel Lake.

Approved name

Name in use **Pike Lake**

Pronunciation

Feature named **Lake**County **Clearwater**Location **T.148 N., R.38 W., sec.6,7. Eddy Township**

Names

Comments

Short: Pike Lake.**Lake Gaz: Unnamed. 53.91 acres.****McCauley: Pike Lake. Wet. Meandered.**

Approved name

Name in use

Pike Lake

Pronunciation

Feature named

Lake

County

Clearwater

Location

T.149 N., R.36 W., sec.8-9.

Names

Comments

Eddy (7-18-40): Pike Lake. 12.276; 200.0acres. Max.depth 21'.

Approved name

Name in use **Pine Lake**

Pronunciation

Feature named

LakeCounty **Clearwater**

Location

T.149 N., R.38 W., sec.20,21,22,27,28,29,32,33. Pine Lake township

Names

Comments

Upham, 123: Pine Lake. Source of Pine River, a tributary of Lost River. The original wealth of this region consisted in its timber of the white and Norway pines, but the timber lands are now largely changed into farms.

Winchell, 4: pl. 64: Pine Lake.

Lake Gaz: Pine. 1290.24 acres.

Eddy (n.d.) Pine Lake. Near Gonvick. 12-4. 1290.24 acres.

Short: Pine Lake.

McCauley: Pine Lake. Wet. Meandered.

Co. Atlas, 1912: Pine Lake.

Minn. Flatbook, 1916: Pine Lake.

Approved name

Name in use **Pine Lake Township**

Pronunciation

Feature named **Township**

County **Clearwater**

Location **T.149 N., R.38 W.**

Names

Comments

Upham, 123: Pine Lake Township. Has a large lake of this name.
Short: Pine Lake Township.
Co. atlas, 1912: Pine Lake Township.
McCauley: Pine Lake Township.
Minn. Platbook, 1916: Pine Lake Township.

Approved name

Name in use **Pons Naturalis**

Pronunciation

Feature named **Natural Bridge**

County **Clearwater**

Location **T.143,N.,R.36.**

Names

Comments

Coues, Pike, 1:65: Pons Naturalis. In Itasca State Park. This dry ridge, under which the Mississippi R. seeps, is between Upper Nicollet Lake and Nicollet Springs.

Approved name

Name in use **Popple Township**

Pronunciation

Feature named **Township**

County **Clearwater**

Location **T.147 N., R.38 W.**

Names

Comments

Upham, 123: Popple Township. Was named for its plentiful poplar woods, misspelled and mispronounced, by quite common usage, in this name.

Short: Popple Township.

Co. atlas, 1912: Popple Township.

Minn. Flatbook, 1916: Popple Township.

McCauley: Popple Township.

Approved name

Name in use **Powder Horn Lake**

Pronunciation

Feature named **Lake**

County **Clearwater**

Location **T.143 N., R.36 W.**

Names

Comments

Upham,133: Powder Horn Lake. Adjoining the southwest side of Morrison Lake-Itasca State Park. Named by the Mississippi River Commission,1900.

Approved name

Name in use Radisson Lake

Pronunciation

Feature named Lake

County Clearwater

Location T.143 N., R.36 W., sec.34, n.e. $\frac{1}{4}$

Names

Comments

^{Chart}
Coes, Cronin ~~Map~~, 1895: Radisson Lake. 1 mi. s.e. of Whipple Lake,
Itasca Park.
Upham; 130: Radisson Lake. Named by Brower for Radisson.
Short: Radisson Lake.

Approved name

Name in use **Ray's Bay**

Pronunciation

Feature named **Bay**

County **Clearwater**

Location **T.143 N.,R.36 W.**

Names

Comments

Upham,132: Ray's Bay. 1/2 mile south of Chaney Point, Lake Itasca-Itasca State Park. Named for Fred G. Ray, of the Mississippi River Commission survey,1900.

Approved name

Name in use **Ray's Point**

Pronunciation

Feature named **Point**

County **Clearwater**

Location **T.143 N.,R.36 W.**

Names

Comments

Upham,132: Ray's Point. 1/2 mile S. of Chaney Point, Lake Itasca-Itasca State Park. Named for Fred G. Ray of the Mississippi River Commission survey,1900.

Rice Lake: see Lower Rice Lake, Clearwater County.

Approved name

Name in use **Rice Township**

Pronunciation

Feature named **Township**

County **Clearwater**

Location **T.144 N., R.37 W.**

Names

Comments

Upham, 123: Rice Township. "**** refers to the headwaters of the Wild Rice river, with the Rice lakes." This river flows through the N.W. corner of this township.

Short: Rice Township.

McCauley: Rice Township.

Co. atlas, 1912: Rice Township.

Minn. Flatbook, 1916: Rice Township.

Approved name

Name in use **Richards Lake**

Pronunciation

Feature named **Lake**County **Clearwater**Location **T.152 N., R.37 W., sec.8, w. $\frac{1}{2}$.**

Names	Comments
	Ida Gaz: Unnamed. 35.20 acres. Short: Richards Lake.

Approved name

Name in use Robinson Lake

Pronunciation

Area: 85 acres

Feature named Lake

County Clearwater

Location T.144 N., R.36 W., sec.5

Names**Comments**

Approved name

Name in use **Rock Lake**

Pronunciation

Feature named **Lake**County **Clearwater**Location **T 143 N., R. 38^W, sec. 15, 16. La Prairie Township**

Names	Comments
	Short: Rock Lake. McCauley: Rock Lake. Wet. Meandered. Lake Gaz: Unnamed. 57.30 acres.

Approved name

Name in use **Rockstad Lake**

Pronunciation

Feature named **Lake**County **Clearwater**Location **T.144 N., R.37 W., sec.8,17. Rice Township**

Names

Rogstad Lake

Comments

**Eddy (7-22-38): Rogstad Lake: Rockstad Lake. 12-19. 128.7 acres.
 Near Lake Itasca. Max.d.15' Outlet, creek to Wild Rice River.
 Short: Rockstad Lake.
 McCauley: Rockstad Lake. Wet. Meandered.
 Lake Gaz: Unnamed. 128.70 acres.**

Approved name

Name in use **Rocky Shoal**

Pronunciation

Feature named **Shoal**

County **Clearwater**

Location **T.143 N., R.36.W.**

Names

Comments

Coues, Pike, 1:167: Rock Shoal. Near Schoolcraft Island in Lake Itasca.

Rogstad Lake: see Rockstad Lake, Clearwater County.

Approved name

Name in use **Roosevelt Lake**

Pronunciation

Feature named **Lake**County **Clearwater**Location **T.152 N., R.37 W., secs.4,5,8,9.**

Names**Comments****Lake Gaz: Unnamed. 227.55 acres. (acreage combined with Collier Lake)****Co.map,1925: Unnamed.****Short: Roosevelt Lake.**

Roy Lake: see Simon Lake, Mahnomen, Clearwater Counties.

Ruffee Creek: see Ruffy Brook, Clearwater County.

Ruffy Branch: see Ruffy Brook, Clearwater County.

Approved name

Name in use **Sabe Lake**

Pronunciation

Feature named **Lake**County **Clearwater**Location **T.147 N., R.38 W., sec.23,24,25,26. Popple Township**

Names

Sable Lake

Comments

Upham,125: Sabe Lake. Origin of name not ascertained.
Eddy(n.d.): Sable Lake. 12-107. Near Bagley. Non meandered.
Short: Not shown.
McCauley Map 3: Not shown.
Co.atlas,1912: Sabe Lake.

Sable Lake: see Sabe Lake, Clearwater County.

Approved name

Name in use **Sand Lake**

Pronunciation

Feature named

LakeCounty **Clearwater**Location **T.146 N., R.38 W., sec. 16, 21. Falk Township**

Names

Mud Lake

Comments

Short: Mud Lake.**Winchell, 4:pl.64: Unnamed.****Co. map, 1925: Unnamed.****Lake Gaz: Unnamed. 72.50 acres.****McCauley: Sand Lake. Dry. Meandered.**

Sand Lake: see Mud Lake, Clearwater County.

Approved name

Name in use Sandback Lake

Pronunciation

Area: 16 acres

Feature named Lake

County Clearwater

Location T.143 N., R.38 W., sec.3

Names	Comments

Approved name Sandy LakeName in use Marsh Lake

Pronunciation

Feature named LakeCounty ClearwaterLocation T.151 N., R. 36 W., sec.16,21.

Names

Marsh Lake

Comments

Short: Marsh Lake.
 Lake Gaz: Marsh Lake. 184.90 acres.
 Co.map,1925: Unnamed.
 McCauley: Unnamed. Wet. Meandered.

USBGN: Decisions January through March 1974, Decision List No. 7401. Sandy Lake: lake, 1.9 km. (1.2 mi.) long, SW of Lower Red Lake; Clearwater Co., Minn.; secs. 16 and 21, T 151 N, R 36 W, Fifth Principal Mer.; 47°53'38" N, 95°16'12" W. Variants: Long Lake, Marsh Lake.

Approved name

Name in use Schantzen Lake

Pronunciation

Area: 20 acres

Feature named Lake

County Clearwater

Location T.143 N.,R.38 W.,sec. WC 7

Names	Comments

School House Lake: see Schoolhouse Lake. Clearwater County.

Approved name

Name in use **Schoolhouse Lake**

Pronunciation

Feature named **Lake**County **Clearwater**Location **T.150 N., R.36 W., sec.28. Clover Township**

Names

School House Lake

Comments

McCauley: School House Lake. ~~36 acres~~. Wet. Meandered.**Lake Gaz: Unnamed, 36 acres.****Eddy (7-19-40) Schoolhouse Lake. Near Clearbrook. 12-283. 36 acres
Max. depth 19'.****Short: Schoolhouse Lake.**

Approved name

Name in use Scoop Lake

Pronunciation

Area: 11 acres

Feature named Lake

County Clearwater

Location T.143 N., R.38 W., sec. NW 4

Names	Comments

Approved name

Name in use Second Lake

Pronunciation

Area: 68 acres

Feature named Lake

County Clearwater

Location T.147 N., R.38 W., sec.27

Names**Comments**

Approved name

Name in use **Second Lake**

Pronunciation

Feature named **Lake**County **Clearwater**Location **T.150 N.,R.37 W.,sec.10,11. Greenwood Township**

Names**Comments****Short: 2nd Lake.****McCauley: Second Lake. Wet. Not meandered.**

Approved name

Name in use Seven Lake

Pronunciation

Area: 24 acres

Feature named Lake. Meandered.

County Clearwater

Location T.149 N., R.38 W., secs.22,27

Names	Comments

Approved name

Name in use **Seventh Lake**

Pronunciation

Feature named **Lake**

County **Clearwater**

Location **T.150 N., R.36 W., sec.21,28. Clover Township**

Names

King's Lake

Comments

Lake Gaz: Unnamed. 38.70 acres.

**Eddy (7-18-40): Seventh Lake; King's Lake. Near Clearbrook, 12-265.
38.7 acres. Max. depth 22'.**

Co. map, 1925: Unnamed.

Short: 7th Lake.

McCauley: Seventh Lake. Wet. Meandered.

Approved name

Name in use **Shevlin Township**

Pronunciation

Feature named

Township

County

Clearwater

Location

T.147 N., R.36 W.

Names

Comments

Upham,123: Shevlin Township. Named in honor of Thomas Henry Shevlin, of Minneapolis. Born in 1852, died 1912. Came to Mpls in 1886. Was president of several logging and lumber manufacturing companies, cutting much pine timber in this country. Was doner of the Alice A. Shevlin Hall, University of Minnesota, built in 1906.

Short: Shevlin Township.

Co.atlas,1912: Shevlin Township.

Minn. Platbook,1916: Shevlin Township.

McCauley: Shevlin Township.

Approved name

Name in use **Simon Lake**

Pronunciation

Feature named **Lake**

County **Clearwater, Mahnomen**

Location **T.144,145 N.,R.38,39 W.,sec.6,7;1,12;36. Twin Lakes, Clover Townships**

Names

Roy Lake

Comments

Co.map,1925: Simon Lake.

Short: Simon Lake.

Eddy (8-11-36): Roy Lake; Simon Lake. 12-155. Near Zerkel. 659.5 acres. Max.d.17'. Outlet, creek to Wild Rice River. No inlet.

McCauley: Roy Lake. Wet. Meandered.

LakeGaz: Simon Lake. 462.40 acres. 201.65 in Clearwater. 260.75 in Mahnomen.

Approved name

Name in use **Sinclair Township**

Pronunciation

Feature named **Township**

County **Clearwater**

Location **T.149 N., R.36 W.**

Names

Comments

Upham, 123: Sinclair Township. Named in honor of an early land surveyor.

Co. atlas, 1912: Sinclair Township.

Short: Sinclair Township.

Minn. Platbook, 1916: Sinclair Township.

McCauley: Sinclair Township.

Approved name

Name in use Six Lake

Pronunciation

Area: 57 acres

Feature named Lake. Meandered.

County Clearwater

Location T.149 N., R.38 W., sec. SW 34

Names	Comments

Approved name

Name in use

Sixth Lake

Pronunciation

Feature named

Lake

County

Clearwater

Location

T.150 N., R.36 W., sec.17, s.e.

Names

Comments

McCauley: Not shown.
Short: Sixth Lake.

Approved name

Name in use **Smith Lake**

Pronunciation

Feature named **Lake**County **Clearwater**Location **T.152 N., R.38 W., secs 10,11.**

Names**Comments****Co.map, 1925: Unnamed.****Winchell, 4:pl.64: Unnamed.****Lake Gaz: Unnamed. 46.95 acres.****Short: Smith Lake.**

Approved name

Name in use **Solberg Lake**

Pronunciation

Feature named **Lake**County **Clearwater**Location **T.148 N., R.37 W., sec.24. Holst Township**

Names	Comments
	Short: Solberg Lake. McCauley: Solberg Lake. Wet. Meandered. Lake Gaz: Solberg. 46.75 acres.

Approved name

Name in use Sorenson Lake

Pronunciation

Feature named Lake

County Clearwater

Location T.145 N., R.37 W., sec.7,8. Minerva Township

Names

Comments

McCauley: There is an unnamed slough at this location, but no lake
Short: Not shown.
Co.atlas,1912: Sorenson Lake. Dry.

Approved name

Name in use **Spike Lake.**

Pronunciation

Feature named **Lake**County **Clearwater**Location **T.149 N., R.36 W., sec. ⁹~~5~~ Sinclair Township**

Names

Dam Lake

Comments

Lake Gaz: Unnamed, 43.90 acres.**Eddy(n.d.): Spike Lake. 12-22. Near Clearbrook. Max. depth 15'.
Outlet-Creek to Clearwater River. Inlet~~21~~--**

Approved name

Name in use Squaw Lake

Pronunciation

Feature named Lake

County Clearwater

Location T.143 N., R.36 W., sec.5,6,7,8.

Names

McMullen Lake

Comments

Co.map,1925: Squaw Lake.

Eddy(9-3-37): Squaw Lake. 214.77 acres. 12-112.

Lake Gaz: Squaw. 214.77 acres.

Short: Squaw Lake.

Upham,133: McMullen Lake. Close outside Itasca Park at the n.w. Formerly known as Squaw Lake. Named by Brower for Wm McMullen, the first permanent settler at Itasca Lake, in 1889. Squaw is from the Algonquian word meaning a woman, anglicized as squaw.

Winchell,4:pl.64: Unnamed.

McCatley: Squaw Lake. Wet. Meandered.

Minn, Platbook, 1916: Squaw Lake.

Stanland Lake: see Stenlund Lake, Clearwater County.

Approved name

Name in use **Starlight**

Pronunciation

Feature named **Village P.O.**

County **Clearwater**

Location **Sec.21. Sinclair Township**

Names

Comments

McCauley: Not shown.

Collier Atlas, 1914: Starlight.

Upham, 124: Starlight. P.O. discontinued.

Approved name

Name in use Stassen Lake

Pronunciation

Area: 72 acres

Feature named Lake. Meandered.

County Clearwater

Location T.143 N.,R.37 W.,secs.28,29

Names**Comments**

Stedlund Lake: see Stenlund Lake, Clearwater County

Approved name

Name in use **Stenlund Lake**

Pronunciation

Feature named **Lake**County **Clearwater**Location **T.148 N., R.36 W., sec.4,5. Dudley Township**

Names

Stanland Lake
Stedlund Lake

Comments

Short: Stenlund Lake.
Eddy(7-17-40): Stanland Lake; Stedlund Lake. 305;74 acres. -6'deep.
12-113. Near Leonard.
Lake Gaz: Unnamed. 305.74 acres.
McCauley: Stenlund Lake. Wet. Meandered.

Approved name

Name in use **Sucker Lake**

Pronunciation

Feature named **Lake**County **Clearwater**Location **T.144.,R.36 W.,sec.29,30. Itasca Township**

Names

Comments

Upham,126: Sucker Lake. Gill and Sucker lakes, in sections 20 and 29, Itasca, are named for their species of fish, caught in gill nets.

Lake Gaz: Sucker. 76.10 acres.

McCauley: Sucker Lake. Wet. Meandered.

Eddy(n.d.) Sucker Lake. 12-20 Near Lake Itasca. 76.1 acres. Outlet, creek to Mississippi.

Short: Sucker Lake.

Co.atlas,1912: Sucker Lake.

Minn. Platbook, 1916: Sucker Lake.

Approved name

Name in use Sugar Bush Lake

Pronunciation

Feature named Lake

County Clearwater

Location T.143 N., R.37 W., sec.3,10.

Names

Comments

Short: Sugar Bush Lake.

Lake Gaz: Unnamed. 60.90 acres.

McCauley: Sugar Bush Lake. Wet. Meandered.

Approved name

Name in use **Talge Lake**

Pronunciation

Feature named **Lake**County **Clearwater**Location **T.150 N., R.38 W., sec.35. Winsor Township**

Names

Comments

Short: Talge Lake.**Co.map, 1925: Unnamed.****McCauley: Talge Lake. Wet. Not Meandered.**

Approved name

Name in use **Tamarack Lake**

Pronunciation

Feature named **Lake**

County **Clearwater**

Location **T. 143 N., R. 36 W., sec. 8, w $\frac{1}{2}$.**

Names

Comments

**McCauley Map 5: Not Shown.
Short: Tamarack Lake.**

Approved name

Name in use **Tamarack Lake**

Pronunciation

Feature named **Lake**County **Clearwater**Location **T.146 N., R.38 W., secs.26and35 Falk Township**

Names

Comments

Upham, 126: Tamarack Lake. Named for the inclosing woods. Consisting largely of tamarack, our American larck.

Winchell, 4: pl. 64: Unnamed.

Short: Tamarack Lake.

Co. map, 1925: Unnamed.

Eddy (n.d.) Tamarack Lake. Near Bagley. 12-6. 128.75a. Outlet, Creek to Rice Lake.

McCauley: Tamarack Lake. Dry Meandered.

Lake Gaz: Tamarack . 128.75 acres.

Approved name

Name in use **Tamarack Point**

Pronunciation

Feature named **Point**

County **Clearwater**

Location **T.143 N., R.36 W.**

Names

Comments

Upham, 132: Tamarack Point. 1/4 mile S.E. of Yellow Head Point, Lake Itasca-Itasca State Park.

Eddy: Tamarack Point.

Approved name

Name in use Teapail Lake

Pronunciation

Area: 12 acres

Feature named Lake

County Clearwater

Location T.144 N., R.38 W., secs.21,22,27,28

Names	Comments

Approved name

Name in use Third Lake

Pronunciation

Area: 38 acres

Feature named Lake

County Clearwater

Location T.147 N.,R.38 W.,sec.29

Names	Comments

Third Lake: see Butcher Knife Lake, Clearwater County

Approved name

Name in use Three Lake

Pronunciation

Area: 71 acres

Feature named Lake. Meandered.

County Clearwater

Location T.149 N., R.38 W., secs.23,26

Names	Comments

Approved name

Name in use Tincup Lake

Pronunciation

Area: 13 acres

Feature named Lake

County Clearwater

Location T.144 N., R.38 W., sec. NE 28

Names	Comments

Approved name

Name in use Tiny Lake

Pronunciation

Area: 44 acres

Feature named Lake. Meandered.

County Clearwater

Location T.151 N., R.36 W., secs.28,29,32

Names	Comments

Approved name

Name in use Triple Lake (3 lakes)

Pronunciation

Feature named Lake

County Clearwater

Location T.143 N., R.36 W., sec.34.

Names

Triplet Lake

Comments

Chart

Goues, Cronin ~~Map~~, 1895: The Triplet Lake.

Upham, 130: Triplet Lakes. South of Whipple Lake, Itasca Park.
Ensnconced in hollows along the low hills and ridges of the Itasca
moraine- 3 little lakes.

Short: Triple Lake. (3 lakes)

Triplet Lake. see Triple Lake, Clearwater County.

Approved name

Name in use **Turnbull Point**

Pronunciation

Feature named **Point**

County **Clearwater**

Location **T.143 N.,R.36 W.**

Names

Comments

Upham,132: Turnbull Point. On the west side of the East arm of Lake Itasca-Itasca State Park, Commemorating Peter Turnbull.
Coues, Pike,1:167: Turnbull Point.

Approved name

Name in use **Twin Lake**

Pronunciation

Feature named **Lake**County **Clearwater**Location **T.143 N., R.36 W., sec.17,18.**

Names	Comments
	Short: Twin Lakes. 2 lakes, 1 in sec.17, the other in 17 & 18. McCauley: Twin Lake. Wet. Meandered. Shown as 1 lake. Lake Gaz: Unnamed. 62.45 acres.

Approved name

Name in use Two Lake

Pronunciation

Area: 35 acres

Feature named Lake. Meandered.

County Clearwater

Location T.149 N., R.38 W., sec. NE 23

Names	Comments

Approved name

Name in use

U. of M. Forestry School

Pronunciation

Feature named

School

County

Clearwater

Location

T.143 N., R.36.W., sec.2

Names

Comments

Short: U. of M. Forestry School. On E. shore of Lake Itasca.

Upper LaSalle Lake: see Big LaSalle Lake, Clearwater & Hubbard Counties

Approved name

Name in use Upper Rice Lake

Pronunciation

Feature named Lake

County Clearwater

Location T.145 N., R.36,37 W., secs.1,12,13;5,6,7,8,17,18. Bear Creek and Minewa Townships.

Names

Comments

Upham,124,125: Upper Rice Lake. The lake has probably borne this name in four successive languages-Dakota,Ojibway, French,and English. Called "Lake Du Siens" in narrative of Joseph La France, a French and Ojibway half breed, who in 1840-42 traveled and hunted in the region (Minn. in "Three Centuries,1:299-302). "Du Siens" probably from the Dakota word,prin, meaning wild rice. The greater part of the wild rice gathered by the White Earth Indians for food comes from this lake and Rice Lake; 7 mi. to the west. Gilfillan gave the present Ojibway name of this Upper Rice Lake as "Ajawewesitagun sagaiigun, meaning the lake where there is a portage from water running one way to waters running the opposite way, or briefly, "Height-of-Land Lake". The portage was from the Mississippi thru this lake into Wild Rice River.

Eddy (9-5-37): Upper Rice Lake. Near Alida. 12-118, 1699.98 acres. Less than 6' deep.

Short: Upper Rice Lake.

Co.map,1925: Upper Rice Lake.

Winchell,4:pl.64: Upper Rice Lake.

(OVER)

Co.atlas,1912: Upper Rice Lake.
Minn.Flatbook,1916: Upper Rice Lake.
Lake Gaz: Upper Rice. 1699.98 acres.
McCauley: Upper Rice Lake. Wet. Meandered.

Approved name

Name in use **Vern**

Pronunciation

Feature named **Village**

County **Clearwater**

Location **T.144 N.,R.36 W.,sec.11. Itasca Township**

Names

Comments

McCauley: Not shown.

Minn Commercial Directory, 1937-38: Vern. On G.N. r.r. Mail, Shevlin

Short: Vern.

Minn. Flatbook, 1916: Vern.

Approved name

Name in use **Verumontanum**

Pronunciation

Feature named **Hill**

County **Clearwater**

Location **T.143 N., R.36 W., secs.28,27;33,34(at the corner)**

Names

Comments

Coues, Pike, 1;165: Verumontanum. From under this hill the Mississippi River spring from under the ground, the first collection of living waters "Fons-etorigo Springs" in Itasca State Park.

Approved name

Name in use Walker Brook Lake

Pronunciation

Feature named Lake

County Clearwater

Location T.146.N.,R.36,37 W.,sec. 5,6,7,8;1. Nora and Moose Creek Townships

Names

Comments

Eddy(7-17-40): Walker Brook Lake. Near Zerkel. 12-120. 160 acres.
 Max. d. 30'. Not meandered.
 Short: Walker Brook Lake.
 Co. atlas, 1912: Walker Brook Lake. Wet. Partly meandered.
 Upham, 125: Walker Brook Lake.

Approved name

Name in use Walker Lake

Pronunciation

Feature named Lake

County Clearwater

Location T.147 N.,R.38 W.,sec.25 Popple Township

Names

Comments

McCauley: Not shown.

Short: Not shown.

Eddy's (n.d.) Walker Lake. 12-121. Near Bagley. Non-meandered.

Approved name

Name in use Wapatus Lake

Pronunciation

Feature named Lake

County Clearwater

Location T.144 N., R.38 W., sec.21,28.

Names

Comments

Short: Wapatus Lake.

Lake Gaz: Unnamed. 41.60 acres.

McCauley: Wapatus Lake. Wet. Meandered.

Approved name

Name in use **Weme**

Pronunciation

Feature named

Village

County **Clearwater**

Location

T.148 N.,R.38 W.,sec.18. Eddy Township

Names

Comments

Upham,123: Weme. Pronounced in 2 syllables. A small hamlet named for Hans Weme, a Norwegian merchant, 1st postmaster.

Short: Weme.

Co.atlas, 1912: Weme.

McCauley: Weme.

Approved name

Name in use West Cranberry Lake

Pronunciation

Area: 26 acres

Feature named Lake

County Clearwater

Location T.143 N., R.38 W., secs.28,33

Names	Comments

Approved name

Name in use Whipple Lake

Pronunciation

Feature named

Lake

County

Clearwater

Location

T.143 N., R.36 W.

Names

Comments

Upham, 130: Whipple Lake. Close above Floating Moss lake, Itasca State Park flowing into it from the south. This name was given by Gilfillan in 1881, to honor Bishop Henry B. Whipple (b.1822, d.1901), renowned for his interest in missions for both the Ojibways and Sioux of this state.

Coues, Pike, 1:165: Whipple Lake.

Approved name

Name in use **Wildwood Lake**

Pronunciation

Feature named **Lake**

County **Clearwater**

Location **T.144 N., R.36 W.**

Names

Comments

Fullers Dir. Map, 1940, p. 32-33: Wildwood Lake.

Approved name

Name in use **Willborg**

Pronunciation

Feature named **Village P.O.**

County **Clearwater**

Location **Eddy Township**

Names

Comments

Upham, 123: Willborg. South part of Eddy Township. Was named for a Swedish farmer, Mart^wE. Willborg, who was the first postmaster and was the county judge of probate in the years 1904-09. Was discontinued as a postoffice.

Colliers Atlas, 1914: Willborg.

McCauley: Not shown.

Approved name

Name in use

Willborg Lake

15-147

Pronunciation

Feature named

Lake

County

Clearwater

Location T.148 N.,R.38 W.,sec.35,36. Eddy Township

Names

Comments

Short: Willborg Lake.

Winchell,4:pl.64: Unnamed.

McCauley: Willborg Lake. Wet. Meandered.

Lake Gaz: Unnamed. 30.75 acres.

Approved name

Name in use Wilmoë Lake

Pronunciation

Feature named Lake

County Clearwater

Location T.150 N., R.38 W., sec.14. Winsor Township

Names**Comments**

Lake Gaz: Unnamed. 44.55 acres.

Short: Wilmoë Lake.

Co.map, 1925: Unnamed.

McCauley: Wilmoë Lake. Wet. Meandered.

Approved name

Name in use Winsor

Pronunciation

Feature named Village P.O.

County Clearwater

Location T.150 N.,R.38 W.,sec.28. Winsor Township

Names

Comments

Upham,124: Winsor. Named in honor of Hans C. Widness, a Norwegian farmer, who was its first postmaster. The name was thus changed and anglicized in accordance with his suggestion. Discontinued.

Collier Atlas,1914: Winsor.

McCauley: Not shown.

Co.atlas,1912: Winsor.

Approved name

Name in use Winsor Township

Pronunciation

Feature named Township

County Clearwater

Location T.150 N.,R.38 W.

Names

Comments

Upham,124: Winsor Township. Named in honor of Hans C. Widness, a Norwegian farmer, who was the first postmaster there. The name of the P.O.(now discontinued) and township was thus changed and anglicized in accordance with his suggestion.

Short: Winsor Township.

Co.atlas,1912: Winsor Township.

Minn. Platbook,1916: Winsor Township.

McCauley: Winsor Township.

Approved name

Name in use

Yellow Head Point

Pronunciation

Feature named

Point

County

Clearwater

Location

T.143 N., R.36 W.

Names

Ozawindib Point

Comments

Upham, 132: Ozawindib Point. Named for the Ojibway guide of Schoolcraft's party in 1832. At entrance to W. arm Itasca Lake.
Cones, Pike, 1:167: Ozawindib Point.
Eddy: Yellow Head Point.

Approved name

Name in use

Zerkel

Pronunciation

Feature named

Village

County

Clearwater

Location

T.144 N., R.37 W., sec.9. Rice Township

Names

Comments

Short: Zerkel.

Co.map, 1925: Zerkel.

Co.atlas, 1912: Zerkel P.O. sec.32, sw $\frac{1}{4}$.

Minn. Comm. Directory, 1937-38: Zerkel. G.N.r.r. Mail. Bagley.

McCauley: Zerkel.

CLEARWATER COUNTY

LAKES UNNAMED

Approved name

Name in use

Pronunciation

Area: 150 acres

Feature named Lake

County Clearwater

Location T.145 N.,R.36 W.,secs.16,17

Names

Comments

Approved name

Name in use

Pronunciation

Area: 65 acres

Feature named Lake

County Clearwater

Location T.146 N., R.36 W., secs.25,26,35,36

Names	Comments

Approved name

Name in use

Pronunciation

Area: 16 acres

Feature named Lake

County Clearwater

Location T.149 N.,R.36 W.,sec. SC 2

Names

Comments

Approved name

Name in use

Pronunciation

Area: 11 acres

Feature named Lake

County Clearwater

Location T.149 N., R.36 W., sec. SE 7

Names	Comments

Approved name

Name in use

Pronunciation

Area: 15 acres

Feature named Lake

County Clearwater

Location T.149,150 N.,R.36 W.,secs.3;34

Names**Comments**

Approved name

Name in use

Pronunciation

Area: 13 acres

Feature named Lake

County Clearwater

Location T.150 N., R.36 W., secs.14,15,22

Names**Comments**

Approved name

Name in use

Pronunciation

Area: 26 acres

Feature named Lake

County Clearwater

Location T.150 N.,R.36 W.,secs.22,27

Names	Comments

Approved name

Name in use

Pronunciation

Area: 18 acres

Feature named Lake

County Clearwater

Location T.150 N.,R.36 W.,sec.27

Names	Comments

Approved name

Name in use

Pronunciation

Area: 24 acres

Feature named Lake

County Clearwater

Location T.150 N.,R.36 W.,sec.34

Names	Comments

Approved name

Name in use

Pronunciation

Area: 21 acres

Feature named Lake

County Clearwater

Location T.144 N.,R.36,37 W.,secs.6;1

Names**Comments**

Approved name

Name in use

Pronunciation

Area: 15 acres

Feature named Lake

County Clearwater

Location T.143 N.,R.37 W.,sec.2

Names	Comments

Approved name

Name in use

Pronunciation

Area: 24 acres

Feature named Lake

County Clearwater

Location T.143 N.,R.37 W.,sec. NW 3

Names	Comments

Approved name

Name in use

Pronunciation

Area: 16 acres

Feature named Lake

County Clearwater

Location T.143 N., R.37 W., sec. NC 5

Names**Comments**

Approved name

Name in use

Pronunciation

Area: 11 acres

Feature named Lake

County Clearwater

Location T.14~~3~~ N., R.37 W., secs.29,30

Names	Comments

Approved name

Name in use

Pronunciation

Area: 130 acres

Feature named Lake

County Clearwater

Location T.144 N., R.37 W., sec.21

Names	Comments

Approved name

Name in use

Pronunciation

Area: 13 acres

Feature named Lake

County Clearwater

Location T.144 N., R.37 W., sec. NE 26

Names**Comments**

Approved name

Name in use

Pronunciation

Area: 27 acres

Feature named Lake

County Clearwater

Location T.147 N.,R.37 W.,sec. NW 32

Names**Comments**

Approved name

Name in use

Pronunciation

Area: 14 acres

Feature named Lake

County Clearwater

Location T.149 N., R.37 W., secs.23,24

Names**Comments**

Approved name

Name in use

Pronunciation

Area: 16 acres

Feature named Lake

County Clearwater

Location T.149 N.,R.37 W.,secs.32,33

Names	Comments

Approved name

Name in use

Pronunciation

Area: 40 acres

Feature named Lake

County Clearwater

Location T.151 N.,R.37 W.,sec.24

Names	Comments

Approved name

Name in use

Pronunciation

Area: 31 acres

Feature named Lake

County Clearwater

Location T.152 N.,R.37 W.,sec. NW 3

Names**Comments**

Approved name

Name in use

Pronunciation

Area: 21 acres

Feature named Lake

County Clearwater

Location T.152 N.,R.37 W.,sec. NE 9

Names	Comments

Approved name

Name in use

Pronunciation

Area: 21 acres

Feature named Lake

County Clearwater

Location T.149 N.,R.37,38 W.,secs.19;24

Names	Comments

Approved name

Name in use

Pronunciation

Area: 16 acres

Feature named Lake

County Clearwater

Location T.145 N.,R.38 W.,sec.18

Names	Comments

Approved name

Name in use

Pronunciation

Area: 22 acres

Feature named Lake

County Clearwater

Location T.145 N.,R.38 W.,sec.20

Names	Comments

Approved name

Name in use

Pronunciation

Area: 34 acres

Feature named Lake

County Clearwater

Location T.148 N.,R.38 W.,sec. NC 8

Names	Comments

Approved name

Name in use

Pronunciation

Area: 28 acres

Feature named Lake

County Clearwater

Location T.148 N.,R.38 W.,sec.22

Names	Comments

Approved name

Name in use

Pronunciation

Area: 14 acres

Feature named Lake

County Clearwater

Location T.148 N., R.38 W., sec.27

Names	Comments

Approved name

Name in use

Pronunciation

Area: 26 acres

Feature named Lake

County Clearwater

Location T.149 N.,R.38 W.,sec. NE 29

Names	Comments

Approved name

Name in use

Pronunciation

Area: 18 acres

Feature named Lake

County Clearwater

Location T.149 N., R.38 W., secs.32,33

Names	Comments

CLEARWATER COUNTY

Unfinished File

CIA

6. STREAM SOURCE COUNTY Clearwater ✓✓x MOUTH COUNTY Norman x
 NAME Wild Rice River ✓✓x REF Upham, 124, 125 Minn Plat 1916
 * Geol. Survey Bull. 12 map 1916 (page)
 PRON _____ MILES _____
 OTHER NAMES _____
 SOURCE Rice Lake ✓ SEC 13 T 145N ✓ R 38W ✓ TWP Minerva (over)
 DIRECTION & AREA DRAINED Clearwater Co. Flows S.W. thru Clearwater, Minn. & Norman Co.
 MOUTH Red River of the North x SEC 1 T 144N x R 49W x TWP Hendrum

Description & Name Origin

So named on Thompson's map, 1798, and on Long's map, 1823. "Manomin R. or Wild Rice R." on Nicollet's map, 1843. From the Ojibway name, noted by Gilfillan as "Ga-manominiganjikawi zibi, the river where wild rice stalk or plant is growing; so called from the last lake through which it flows" [Rice Lake, q.v.]. The river has probably borne this name in four successive languages -- Dakota, Ojibway, French, and English.

Short Map: Wild Rice River

See Gag Munn Streams, 593

SOURCE
COUNTY

STREAM

NAME

FROM

OTHER
NAMES

SOURCE

DIRECTION &
AREA DRAINED

MOUTH

Clearwater County

LAKE

Co

Bleauwater

1482

NAME LOWER NICOLLET LAKE REF Coues 27m P. 1-165
(page)

PRON _____ STATUS _____

OTHER NAMES _____

EXACT SITE _____ T 143 R 36

TWP _____ AREA & DIMENS _____

GEN LOC Lower Nicollet is 1/6 mile east of Middle Nicollet
 Description & Name Origin it receives 2 rills, one called Spring Ridge cr, the Miss R issues from the north end of this lake, then N.E. about 3/4 mile (ave line) into the head of the west arm of Lake Itasca.

ORCA 4-19-40

5.

LAKE

Co

Clearwater

NAME

Nicollet's Lower

REF

Upham 17

130
(page)

PRON

STATUS

OTHER
NAMESEXACT
SITE

T

143

R

36

TWP

AREA &
DIMENSGEN
LOC

Itasca State Park

Description &
Name Origin

Noted by Nicollet, 1836

5.

NAME NICOLLET LOWER LAKE CO Clearwater
(lake)

PRON _____ REF Bones } 1895 Up. Miss. map.
Corwin }
(page)

OTHER NAMES _____

EXACT SITE _____ T 143 N ? R 36 W

TWP _____ AREA & DIMENS _____

GEN LOC Appx 1 mile west of Elk Lake in STATUS _____
Name Origin Stasca State Park.
& Remarks:

This is one of three Nicollet Lakes in this
close vicinity.

6/11/41 Pore

LAKE

Co

Clearwater

1480

NAME MIDDLE NICOLLET LAKE REF Coves ZMP. 1-165
(page)

PRON _____ STATUS _____

OTHER NAMES _____

EXACT SITE SE 1/4 of Sec 21 T 143 R 36TWP _____ AREA & DIMENS Less than 1/3 mile long

GEN LOC is in the bowl of Itasca state park and
 Description & Name Origin the Miss River flows through it. it is an oval lake. the out let of this lake is close to the inlet. Lower nicollet is about 1/6 mile E of middle nicollet lake. about 1/3 mile by River.
 OBR - 4 - 19 - 40

5.

LAKE

Co

Clearwater

NAME

Nicollet's Middle

REF

Upham 17

130
(page)

PRON

STATUS

OTHER
NAMES

EXACT
SITE

T 143

R

36

TWP

AREA &
DIMENS

GEN
LOC

Itasca State Park

Description &
Name Origin

Noted by Nicollet, 1836

5.

NAME NICOLLET MIDDLE LAKE CO Clearwater
(lake)

PRON _____ REF ^{Loues} Cronin } 1895 Up. Miss. map
(page)

OTHER NAMES _____

EXACT SITE _____ T 143 N ? R 36 W ?

TWP _____ AREA & DIMENS _____

GEN LOC Appx. 1/2 mile west of Elk Lake in STATUS _____

Name Origin Stasca State Park.
& Remarks:

This is one of three Nicallet Lakes in this close proximity.

6/11/41 Pae

5.

NAME UPPER NICOLLET UPPER LAKE CO Clearwater
(lake)PRON _____ REF ^{Banes} Cronin } 1895 Up. Miss. map
(page)

OTHER NAMES _____

EXACT SITE _____ T 143N ? R 36 W ?

TWP _____ AREA & DIMENS _____

GEN LOC apx 1/2 mile west of Elk Lake in STATUS _____Name Origin Stascal State Park.
& Remarks:

This is one of three Nicollet Lakes, Upper, Middle and Lower Nicollet Lakes, in this vicinity

6/11/41 *Roe*

5.

LAKE

Co

Clearwater

NAME

Nicollet's Upper

REF

Upham 17

130
(page)

PRON

STATUS

OTHER
NAMES

EXACT
SITE

T *143* R *36*

TWP

AREA &
DIMENS

GEN
LOC

Itasca State Park

Description &
Name Origin

Noted by Nicollet 1836

LAKE

Co

Clearwater

1476

NAME UPPER NICOLLET LAKE REF Lower 7 MP 1-165
(page)

PRON _____ STATUS _____

OTHER NAMES LACUS SUPERIOR NICOLLET-EXACT SITE _____ T 143 R 3C

TWP _____ AREA & DIMENS _____

GEN
LOC sh. well in Itasca State Park the beginning of the
 Description & Name Origin Miss River flows north ward in sec 27-28
collecting there in a pool called (by Brewer) Upper
Nicollet Lake. but this lake is not now connected by
surface flowage. Upper Nicollet Lake is separated by
a dry ridge a few yards wide, forming a natural bridge

under or through which the water seeps, stepping a few paces over this porous naturalis you descend to the several Nicollet Springs which issue from the ground forming a vein [Mississippi] whose waters are continuous to the Gulf of Mexico

5.

LAKE

Co

Clearwater

1477

NAME LACUS SUPERIOR NICOLLET REF Coles ZMP. 1-165
(page)

PRON _____ STATUS _____

OTHER NAMES UPPER NICOLLET LAKEEXACT SITE _____ T 143 R 36

TWP _____ AREA & DIMENS _____

GEN LOC _____

Description &
Name Origin*See upper Nicollet Lake.**OBP H-19-40*

5.

LAKE

Co

Hubbard

Clearwater?

NAME

ITASCA (LAKE ITASCA)

REF

M^s Canby map

Upham 245

(page)

PRON

STATUS

OTHER NAMES

EIK LAKE - ^{earlier name} ~~Renamed by Schoolcraft in 1832~~

EXACT SITE

T

R

TWP

AREA & DIMENS

GEN LOC

Description & Name Origin

Was renamed Lake Itasca by Schoolcraft in 1832

Not on map

[Signature]

5.

NAME

2

(Lake)

CO CLEARWATER & BECKER

1940 ATLAS OF

PRON

REF

MINN. HWYS.

(page)

15
3

Sheet
1
2

OTHER
NAMES

EXACT

SEC 5

SITE

NE 32

T

142

143

38 ROUND LAKE
R 38 LA PRAIRIE

AREA &
DIMENS

TWP

ROUND LAKE & LA PRAIRIE

GEN

LOC

STATUS

Name Origin
& Remarks:

9/3-41 Jackson

5.

6

NAME ^P (lake) ----- CO. CLEARWATER -----

Mc. GILL-WARNER

PRON ----- REF. 1925 CLEARWATER MAP. -----
(page)

OTHER NAMES -----

secs. 5, 8, east.

EXACT SITE S. E. $\frac{1}{4}$ SEC 5. N. E. $\frac{1}{4}$ SEC 8 T 143 N R 36 W -----TWP ^P ----- AREA & DIMENS -----

GEN LOC ----- STATUS -----

Name Origin
& Remarks:McCaulley Map: shown as marsh
Shot map: not shown.

9-17-41. A. A. F.

5.

NAME Unnamed Lake CO Clearwater
(lake)

PRON _____ REF Short Map
(page)

OTHER NAMES _____

EXACT SITE secs. 6, 7 T 143 R 36

TWP _____ AREA & DIMENS _____

GEN LOC _____ STATUS _____

Name Origin & Remarks: McCaulley Map 5: Not shown

5.

NAME Unnamed Lake CO Clearwater
(lake)

PRON _____ REF Short Map
(page)

OTHER NAMES _____

EXACT SITE Sec. 1, n.e. T 143 N R 36 W

TWP _____ AREA & DIMENS _____

GEN LOC _____ STATUS _____

Name Origin
& Remarks:

McCaulry Map 5: Not shown

5.

NAME Unnamed Lake CO Clearwater
(lake)

PRON _____ REF Short Map
(page)

OTHER NAMES _____

EXACT SITE Sec. 7, 2. W T 143 N R 36 W

TWP _____ AREA & DIMENS _____

GEN LOC _____ STATUS _____

Name Origin & Remarks: McCausby Maps 5: Not shown

NAME Unnamed lake CO Clearwater
(lake)

PRON _____ REF Shot Map
(page)

OTHER NAMES _____

EXACT SITE Sec. 9, S.W. T 143N R 36W

TWP _____ AREA & DIMENS _____

GEN LOC _____ STATUS _____

Name Origin & Remarks: McCaughey Map 5: Not shown

NAME Unnamed Lake CO Clearwater
(lake)

PRON _____ REF Short Map
(page)

OTHER NAMES _____

EXACT SITE Secs. 9, 16 T 143N R 36W

TWP _____ AREA & DIMENS _____

GEN LOC _____ STATUS _____

Name Origin
& Remarks:

McCaughey Maps 5; Shown as marsh.
Co. map, 1925; Unnamed

5.

13.

NAME Unnamed lake CO CLEARWATER
 (lake) MC. GILL-WARNER

PRON _____ REF 1925 CLEARWATER COUNTY MAP
 (page)

OTHER NAMES _____

EXACT Secs. 14, 15
 SITE S.W. $\frac{1}{4}$ SEC 14 - S.E. $\frac{1}{4}$ SEC 15 T 143N R 36W

TWP ? AREA & DIMENS _____

GEN Starca state Park STATUS _____
 LOC _____

Name Origin
 & Remarks:

McCaulley Map 5: Shown as marsh
Short Map: Not shown

9-17-41. A.A.F.

5.

NAME _____ (lake) _____ CO CLEARWATER

Mc. GILL-WARNER

PRON _____ REF 1925 CLEARWATER COUNTY MAP. (page)

OTHER NAMES _____

EXACT SITE secs. 14, 23
S. W. 1/4 SEC 14. N. W. 1/4 SEC 23 T 143N R 36W

TWP _____ ? AREA & DIMENS _____

GEN LOC Starca State Park STATUS _____

Name Origin

& Remarks: Mc Cauley Map: not shown
Short Map: not shown

9-17-41. A.A.F.

5.

NAME Unnamed Lake CO Clearwater
(lake)

PRON _____ REF Sheet Map (page) _____

OTHER NAMES _____

EXACT SITE Sec. 17, S. 1/2 T 143N R 36W

TWP _____ AREA & DIMENS _____

GEN LOC _____ STATUS _____

Name Origin & Remarks: Mc Cauley Map 5: Not shown

5.

NAME Unnamed Lake CO Clearwater
(lake)

PRON _____ REF Short Map
(page)

OTHER NAMES _____

EXACT SITE Sec. 19, SE 1/4 of SE 1/4 T 143 N R 36 W

TWP _____ AREA & DIMENS _____

GEN LOC _____ STATUS _____

Name Origin & Remarks:

McCaulley Map 5: Not shown

11/14 111

5.

NAME Unnamed lake CO Clearwater
(lake)

PRON _____ REF Short Map
(page)

OTHER NAMES _____

EXACT SITE Sec. 19, nw 1/4 of ss 1/4 T 143 N R 36 W

TWP _____ AREA & DIMENS _____

GEN LOC _____ STATUS _____

Name Origin
& Remarks:

McCawley Map 5: Not shown

11/17/46

5.

NAME Unnamed Lake CO Clearwater
(lake)

PRON _____ REF Short Map
(page)

OTHER NAMES _____

EXACT SITE Secs. 19, 30 T 143N R 36W

TWP _____ AREA & DIMENS _____

GEN LOC _____ STATUS _____

Name Origin
& Remarks:

McCaulley Maps 5: Not shown
Co. map, 1925: Unnamed

5.

NAME Unnamed Lake co. Clearwater
(lake)

PRON _____ REF Short Map
(page)

OTHER NAMES _____

EXACT SITE Sec. 20, W. 1/2 T. 143 N R. 36 W

TWP 21 AREA & DIMENS _____

GEN LOC _____ STATUS _____

Name Origin & Remarks:

McCaughey Map 5; Not shown

11/14-41 Zastrow

5.

NAME Unnamed Lake CO Clearwater
(lake)

PRON _____ REF Sheet Map
(page)

OTHER NAMES _____

EXACT SITE Sec 20, n.w. 1/4 T 143 N R 36 W

TWP _____ AREA & DIMENS _____

GEN LOC _____ STATUS _____

Name Origin
& Remarks:

McCaulley Map 5: Not shown

5.

NAME Unnamed Lake CO Clearwater
(lake)

PRON _____ REF Short Map
(page)

OTHER NAMES _____

EXACT SITE Sec. 20, 2 W 1/4 T 143 N R 36 W

TWP _____ AREA & DIMENS _____

GEN LOC _____ STATUS _____

Name Origin & Remarks:

McCaulley Maps 5; Not shown

5.

NAME Unnamed Lake CO Clearwater
(lake)

PRON _____ REF Short Map (page) _____

OTHER NAMES _____

EXACT SITE Sec. 21, s.e. 1/4 T 143 N R 36 W

TWP _____ AREA & DIMENS _____

GEN LOC _____ STATUS _____

Name Origin
& Remarks:

McCarty Map 5: Not shown

5.

NAME _____ (lake) _____ CO. Clearwater _____

PRON _____ REF. ¹⁹¹⁶ Short Map _____ (page) _____

OTHER NAMES _____

EXACT SITE Sec 21, n.w. 1/4 of s.e. 1/4 T 143 N R 36 W

TWP _____ AREA & DIMENS _____

GEN LOC _____ STATUS _____

Name Origin
& Remarks:

McCaulley Map 5: Not shown

14/18-41 36-20

5.

NAME Unnamed Lake CO Clearwater
(lake)

PRON _____ REF Short Map
(page)

OTHER NAMES _____

EXACT SITE Sec. 22, 27 T 143 N R 36 W

TWP _____ AREA & DIMENS _____

GEN LOC LAKE STATUS _____

Name Origin
& Remarks:

McCauley Map 5: Shown as marsh

Approved name *Unnamed lake*

Name
in use

Pronunciation

Feature named *Lake*

County *Clearwater*

Location *T. 143 N., R. 36 W., sec. 25, n.w. 1/4 of s.w. 1/4*

Names

Comments

Short Map: *Unnamed*
McCaulley Map: *Not shown*

~~Approved name~~ Unnamed Lake

Name
in use

Pronunciation

Feature named Lake

County Clearwater

Location T.143N., R.36W., sec.25, sw 1/4

Names

Comments

Short Map: Unnamed
McCauley Map: Not shown

~~Approved~~ name Unnamed Lake

Name
in use

Pronunciation

Feature named Lake

County Clearwater

Location T. 143 N., R. 36 W., ^{sec. 25} n.w. 1/4, center

Names

Comments

Shot Map: Unnamed
McCauley Map: Not shown

~~Approved~~ name Unnamed Lake

Name
in use

Pronunciation

Feature named Lake

County Clearwater

Location T.143N., R.36W., ^{sec.25} n.e. 1/4 of n.w. 1/4

Names

Comments

Short Map: Unnamed
McCaulby Map: Not shown

5.

NAME Unnamed Lake CO Clearwater
(lake)

PRON _____ REF Short Map
(page)

OTHER NAMES _____

EXACT SITE Sec. 26, T. 2 S. 14 N. T 14 N R 36 W

TWP _____ AREA & DIMENS heavy

GEN LOC of DE 6-6-93 - 1 UNIT STATUS _____

Name Origin
& Remarks:

11/14 - 11/24/00

5.

NAME Unnamed Lake CO Clearwater
(lake)

PRON _____ REF Short Map
(page)

OTHER NAMES _____

EXACT SITE Sec. 26, 22 1/4, 2 T 143 N R 36 W

TWP 2 AREA & DIMENS _____
about 1 mile x 3/4

GEN LOC of Powell Lake STATUS _____

Name Origin
& Remarks:

5.

NAME Unnamed Lake CO Clearwater
(lake)

PRON _____ REF Short Map
(page)

OTHER NAMES _____

EXACT SITE Sec. 27, n.e. T 143 N R 36 W

TWP 3 AREA & DIMENS Small

GEN LOC ELK STATUS _____

Name Origin
& Remarks:

McCaulry Maps: Shown as marsh.

11/14/1954

5.

NAME

UNNAMED LAKE
(lake)

CO

Clearwater

McCully map Clearwater ✓

PRON

REF

Highway List

(page)

OTHER
NAMES

EXACT
SITE

Sec. 27, 34 ✓

T

143 ✓

R

36 ✓

TWP

AREA &
DIMENS

GEN
LOC

STATUS

Wet ✓

Not Meandered ✓

Name Origin
& Remark:

5.

NAME Unnamed Lake CO Clearwater
(lake)

PRON _____ REF Short Map
(page)

OTHER NAMES _____

EXACT SITE Sec. 28, W. 1/2 T 143N R 36W

TWP _____ AREA & DIMENS _____

GEN LOC _____ STATJS _____

Name Origin
& Remarks:

5.

NAME Unnamed Lake CO Charwater
(lake)

PRON _____ REF Short Map
(page)

OTHER NAMES _____

EXACT SITE Secs 28, 29 T 143N R 36W

TWP _____ AREA & DIMENS _____

GEN LOC _____ STATUS _____

Name Origin

& Remarks: McCaulley Map 5: Unnamed. Wet. Not meandered

5.

NAME Unnamed Lake co Clearwater
(lake)

PRON _____ REF Short Map
(page)

OTHER NAMES _____

EXACT SITE Sec 29, n.e. 1/4 29 T 143N R 36W

TWP 1 AREA & DIMENS 9

GEN about 1/2 mi. long
LOC of 1000 ft. wide STATUS _____

Name Origin
& Remarks:

11/14/21

5.

NAME Unnamed Lake co Clearwater
(lake)

PRON _____ REF Short Map
(page)

OTHER NAMES _____

EXACT SITE Sec. 29, sw 1/4 T 143 N R 36 W

TWP _____ AREA & DIMENS Small

GEN LOC _____ STATUS _____

Name Origin
& Remarks:

11/14/11 11/14/11

5.

NAME 2 Unnamed lake co Clearwater
(lake)

PRON _____ REF Short Map
(page)

OTHER NAMES _____

EXACT SITE Secs. 29, 32 T 143 N R 36 W

TWP _____ AREA & DIMENS _____

GEN LOC _____ STATUS _____

Name Origin & Remarks: M^cCauley Map 5: Unnamed, Wet, Unmeandered

5.

NAME Unnamed Lake (lake) CO Charwaters 54

PRON _____ REF Short map (page) 15

OTHER NAMES _____

EXACT SITE Sec. 30, 1/2 of se 1/4 T 143N R 36W

TWP _____ AREA & DIMENS _____

GEN LOC _____ STATUS _____

Name Origin & Remarks:

11/14/24 J. J. ...

5.

NAME Unnamed Lake CO Clearwater
(lake)

PRON _____ REF Short Map
(page)

OTHER NAMES _____

EXACT SITE Sec 30, n. w 1/4 of n. e. 1/4 T 143N R 36W

TWP _____ AREA & DIMENS _____

GEN LOC _____ STATUS _____

Name Origin
& Remarks:

Handwritten notes:
143N 36W

5.

NAME Unnamed Lake co Clearwater
(lake)

PRON _____ REF State Map 45
(page)

OTHER NAMES _____

EXACT SITE Sec. 30, n.e. 1/4 of n.w. 1/4 T 143N R 36W

TWP _____ AREA & DIMENS _____

GEN LOC _____ STATJS _____

Name Origin
& Remarks:

5.

NAME Unnamed Lake CO Clearwater
(lake)

PRON _____ REF Sheet Map
(page)

OTHER NAMES _____

EXACT SITE Sec. 30, 2, 2, 1/4 of N. 16 1/4 T 143 N R 36 W

TWP _____ AREA & DIMENS _____

GEN LOC _____ STATUS _____

Name Origin & Remarks:

11/14 - 41

5.

NAME Unnamed Lake CO Clearwater
(lake)

PRON _____ REF Shot Map
(page)

OTHER NAMES _____

EXACT SITE Sec. 30, n.e. 1/4 of s.e. 1/4 T 143N R 36W

TWP 3 AREA & DIMENS _____

GEN LOC _____ STATUS _____

Name Origin
& Remarks:

11/14-41

5.

NAME Unnamed Lake CO Clearwater
(lake)

PRON _____ REF Sheet Map
(page)

OTHER NAMES _____

EXACT SITE Sec. 31, T. 2. S. 14 T 143 N R 36 W

TWP _____ AREA & DIMENS _____

GEN LOC _____ STATUS _____

Name Origin
& Remarks:

M. J. ...

5.

NAME Unnamed Lake CO Clearwater
(lake)

PRON _____ REF Shot Map
(page)

OTHER NAMES _____

EXACT SITE Sec. 32, n.w. 1/4 T 143N R 36W

TWP _____ AREA & DIMENS _____

GEN LOC _____ STATUS _____

Name Origin
& Remarks:

5.

NAME Unnamed lake co Clearwater
(lake)

PRON _____ REF Shot Map
(page)

OTHER NAMES _____

EXACT SITE Sec. 32, n.e. 1/4, n.e. 1/4 T 143 N R 36 W

TWP _____ AREA & DIMENS _____

GEN LOC _____ STATUS _____

Name Origin
& Remarks:

5.

NAME Unnamed Lake (lake) CO Clearwater

PRON _____ REF Shot Map (page)

OTHER NAMES _____

EXACT SITE Sec. 32, n.e. 1/4 T 143 N R 36 W

TWP _____ AREA & DIMENS _____

GEN LOC _____ STATUS _____

Name Origin & Remarks:

11/11/11

5.

NAME

UNNAMED LAKE ✓

(lake)

CO

Clearwater

the county map Clearwater ✓

PRON

REF

Highway List

(page)

OTHER
NAMES

EXACT
SITE

Sec. 32, 33 ✓

T

143 ✓

R

36 ✓

TWP

AREA &
DIMENS

GEN
LOC

STATUS

Wet

Not Meandered

Name Origin
& Remark:

Short Map: Unnamed.

5.

NAME ² ₁ (Lake) CO CLEARWATER

PRON REF 1940 ATLAS OF MINN. HWYS. 15 (page)

OTHER NAMES

EXACT SITE In SW 1/4 of sec 33 T 143 R 36

TWP ² ₁ AREA & DIMENS

GEN LOC STATUS

Name Origin & Remarks:

11/14-41 gashrow

5.

NAME ² - 1 - - - - (lake) - - - - CO CLEARWATER - - - -

PRON - - - - REF 1940 ATLAS OF MINN. HVYS. 15 (page)

OTHER NAMES - - - -

EXACT SITE In S part of sec 33, 34 - - - - T 143 - - - - R 36 - - - -

TWP ² - 1 - - - - AREA & DIMENS Small - - - -

GEN LOC - - - - STATJS - - - -

Name Origin & Remarks:

11/14-41 gashorn

5.

248

NAME 1 (lake) CO CLEARWATER

1940 ATLAS OF

PRON _____ REF MINN. HUNTS. 15 (page)

OTHER NAMES _____

EXACT SITE In S.E. 1/4 of sec 34 T 143 R 36

TWP 2 ARFA & DIMENS _____

GEN about 1/4 mile N.W. of
LOC S.E. corner of sec 34 STATUS _____

Name Origin
& Remarks:

11/14-41 Zastrow

5.

248

NAME 2 ----- (lake) ----- CO CLEARWATER -----

PRON ----- REF 1940 ATLAS OF MINN. HWYS 15 -----
(page)

OTHER NAMES -----

EXACT SITE In E. central part of sec 24 ----- T 143 ----- R 36 -----

TWP 2 ----- ARFA & DIMENS small -----
about 1/4 mile N.E. of

GEN LOC MORRISON LAKE ----- STATUS -----
Name Origin
& Remarks:

11/14-41 just now

5.

NAME 2 1 (Lake) CO CLEARWATER
1940 ATLAS OF

PRON _____ REF MINN. HVYS. 15
(page)

OTHER NAMES _____

EXACT SITE In W. central part of sec 34 T 143 R 36

TWP 2 AREA & DIMENS _____

GEN about 1/8 mile N.E. of
LOC MORRISON LAKE STATUS _____

Name Origin
& Remarks:

11/14-413a show

5.

NAME ² 1 ----- (lake) ----- CO CLEARWATER -----
 1940 ATLAS OF

PRON ----- REF 112 NK HUNTS ¹² ----- (page) -----

OTHER NAMES -----

EXACT SITE Ins 5' W of sec 24 ----- T 143 ----- R 36 -----

TWP ² 1 ----- ARFA & DIMENS Small -----

GEN LOC Ins 5' central line of sec 24 ----- STATUS -----

Name Origin
& Remarks:

11/14-41 gashow

5.

248

NAME ^R _____ (lake) _____ CO CLEARWATER _____

1940 ATLAS OF

PRON _____ REF MINN. HWYS. 15 _____
(page)

OTHER NAMES _____

EXACT SITE ^R In S.E. 1/4 of sec 34 _____ T 143 _____ R 36 _____

TWP ^R _____ ARFA & DIMENS Small _____

GEN ^R near the E. line of sec 34

LOC about 3/4 mile E of MORRISON LAKE STATUS _____

Name Origin
& Remarks:

11/14-41 Jastrow

5.

NAME

UNNAMED LAKE
(lake)

CO

Clearwater

ME county map Clearwater ✓

PRON

RER

Highway List

(page)

OTHER NAMES

EXACT SITE

Sec. 34, 35 ✓

T

143 ✓

R

36 ✓

TWP

AREA & DIMENS

GEN LOC

STATUS

Wet ✓

Not Meandered ✓

Name Origin & Remark:

Short Map: Unnamed.

5.

248

NAME ² 1 (lake) CO. CLEARWATER

PRON _____ REF 1940 ATLAS OF MINN. HVLS. 15
(page)

OTHER NAMES _____

EXACT SITE In N. part of sec 34, 35 T 143 R 36

TWP ² 1 ARFA & DIMENS Small

GEN LOC _____ STATUS _____

Name Origin & Remarks:

11/14-41 Zastrow

6. STREAM SOURCE COUNTY MOUTH COUNTY 6 Counties

NAME SIEGFRIED CREEK REF Cross Map - 1-166
(page)

PRON _____ MILES _____

OTHER NAMES Eagle Creek

SOURCE _____ SEC _____ T _____ R _____ TWP _____

DIRECTION & AREA DRAINED _____

MOUTH Elk Lake SEC _____ T 143 R 36 TWP Itasca Park

Description & Name Origin

one of 3 creeks that feed Elk Lake.
Upham, 130, 131: Siegfried Creek. Named by Brown for A. H. Siegfried, a representative of the Louisville Courier-Journal. Named Eagle Creek by Glazier
Cross, Crossin Map: Siegfried Creek
@BR - 4-19-40

6.

STREAM SOURCE
COUNTYMOUTH
COUNTY

Clearwater COUNTY

Clearwater

NAME NICOLLET CREEK

REF

Eddys
6.6.6. Lake Survey (1900)
map
^
(page)

FROM

MILES

OTHER
NAMES

SOURCE

?

SEC

T

R

TWP

DIRECTION &
AREA DRAINED

N.E.

MOUTH

Itasca Lake

SEC

T 143N

R 36W

TWP

Description &
Name OriginEnters lake at extreme south end of west
arm of lake.

Winchell, 4:135 Nicollet Creek

Upam, 130; The infant Mississippi often called Nicollet Creek,
as by Winchell in 1896 + map of Miss. River Commission 1900

6.

NAME GAY-GWED-O-SAY CREEK CO Clearwater
(stream)

PRON _____ REF Cowles } 1895 Up. Miss. map.
Cronin }
(page)

OTHER NAMES _____

SOURCE COUNTY Clearwater MOUTH COUNTY Clearwater MILES 1 1/2 appx

SOURCE R? SEC _____ T _____ R _____ TWP _____

DIRECTION & AREA DRAINED North west

MOUTH Elk Lake SEC _____ T 143N? R 36W TWP _____

Name Origin

& Remarks: Upham, 131: Gay-gwed-o-say Creek. Named for Nicollat's
Oyibway guide to Itasca, 1836

6/10/41 Roe

6.

NAME CLARK CREEK CO Clearwater
(stream)

PRON _____ REF Leones } 1895 Up. Miss. map.
Coronin }
(page)

OTHER NAMES Clarke Creek.

SOURCE COUNTY Clearwater MOUTH COUNTY Clearwater MILES 1 apx

SOURCH _____ SEC _____ T _____ R _____ TWP _____

DIRECTION & AREA DRAINED North

MOUTH Elk Lake SEC _____ T 143N? R 36W? TWP _____

Name Origin & Remarks:

Upham, 131: Clarke Creek. Empties into Chambers Bay, Elk Lake. Named for Hopwell Clarke, surveyor here in 1886

6/10/41 Pox

NAME CHAMBERS CREEK (stream) CO Clearwater
 PRON _____ REF Coues } 1895 Up. Miss. map.
Cronin } (page)
 OTHER NAMES _____
 SOURCE Clearwater MOUTH Clearwater MILES 1/4 mile app.
 COUNTY _____ COUNTY _____

SOURCE Elk Lake SEC _____ T 143N? R 36W? TWP _____

DIRECTION & AREA DRAINED north - connects Elk lake with Stasca lake.

MOUTH West arm of Stasca Lake SEC _____ T 143N? R 36W? TWP _____

Name Origin

& Remarks:

Cours, Pike, 1:166: Chambers Creek. The discharge of
 Elk Lake, 333 yds. long. Dry.
Upham, 131: Chamber's Creek. Named for Julius
 Chambers, journalist + author.

Pre

7.

NATURAL
FEATURE

Channel

Co. Clearwater (2)

NAME CHAMBERS CHANNEL

REF

~~St. Paul Pioneer Press Sunday 7/14/40~~
(page) 1AREA &
DIMENS

PRON

OTHER
NAMESEXACT
SITE

T 143 N. R. 36 W. TWP

GEN
LOC~~In Itasca State Park between Elk Lake and Lake Itasca~~Description &
Name OriginST. Paul Pioneer Press, Sun., 7/14/40 : Chambers Channel.
In Itasca State Park between Elk Lake and Lake Itasca.

7-15-40

J. Pearson

6.

STREAM SOURCE ^x MOUTH ^x
 COUNTY CLEARWATER COUNTY CLEARWATER COUNTY CLEARWATER
 NAME ^x CHILL CREEK REF. ^x Clearwater Co. Platbook, 1912
 McCauley map Clearwater, 4, 5
 (page)
 FROM _____ MILES _____
 OTHER NAMES • UNNAMED
 SOURCE ^x LAKE No name given SEC 14^x T 144N^x R 36W^x TWP ITASCA^x
 DIRECTION & AREA DRAINED ^x Flows North through sec 14-11-3-2 and into
 Bear Creek Township Sec 35.
 MOUTH ^x STREAM Miss. River ^x SEC 35^x T 145N^x R 36W^x TWP BEAR CREEK^x
 Description &
 Name Origin

Rudolph Johnson

T143-R37

5.

NAME

UNNAMED LAKE ✓

(lake)

CO

Clearwater

measuring map Clearwater ✓

PRON

REF

Highway List

(page)

OTHER NAMES

EXACT SITE

Sec. 1 ✓

T

143 ✓

R

37 ✓

TWP

AREA & DIMENS

GEN LOC

STATUS

Wet ✓

Wet Meandered ✓

Name Origin & Remark:

Short Map: Unnamed

5.

NAME

UNNAMED LAKE ✓
(lake)

CO

Clearwater

PRON

REF

McCauley map Clearwater ✓
Highway List
(page)

OTHER NAMES

EXACT SITE

Sec. ^{1,2} 2, 1 ✓

T

143 ✓

R

37 ✓

TWP

AREA & DIMENS

GEN LOC

STATUS

Wet ✓ Not Measured

Name Origin & Remark:

Shot Map: Unnamed

5.

NAME

UNNAMED LAKE CO Clearwater

(lake)

CO

Clearwater

McCauley map Clearwater

PRON

REF

Highway List

(page)

OTHER NAMES

EXACT SITE

Sec. 1, 12, center

T

143

R

37

AREA & DIMENS

TWP

GEN LOC

STATUS

Wet

not meandered

Name Origin & Remark:

Short Map: Unnamed

5.

248

NAME ²/₁ ----- (Lake) ----- CO CLEARWATER -----
 PRON ----- REF 1940 ATLAS OF MINN HONS. 15 -----
 OTHER NAMES ----- (page)
 EXACT SITE In E part of sec 1, 12 ----- T 143 ----- R 37 -----
 TWP ²/₁ ----- AREA & DIMENS Small -----
 GEN LOC ----- STATUS -----

Name Origin
& Remarks:

McCauley Map 5: Unnamed, Wet, Unmeandered

11/12-41280W

5.

NAME

UNNAMED LAKE ✓

(lake)

CO

Clearwater

meander map Clearwater ✓

PRON

REF

Highway List

(page)

OTHER
NAMES

EXACT
SITE

Sec. 2 ✓

T

143 ✓

R

37 ✓

TWP

AREA &
DIMENS

GEN
LOC

STATUS

Wet ✓

not Meandered ✓

Name Origin
& Remark:

Shot Map; Unnamed

5.

NAME

UNNAMED LAKE ✓

(lake)

CO

Clearwater

REF

McCauley map Clearwater
Highway List

(page)

PRON

OTHER NAMES

EXACT SITE

Sec. 2, 11 ✓

T

143 ✓

R

37 ✓

AREA & DIMENS

TWP

GEN LOC

STATUS

Wet ✓

Not Meandered ✓

Name Origin & Remark:

Short Map: Unnamed

5.

248

NAME 2 ----- (lake) ----- CO. CLEARWATER -----

PRON ----- REF 1940 ATLAS OF MINN. HWYS 15 ----- (page)

OTHER NAMES -----

EXACT SITE sec 3, 4 NW ----- T 143 ----- R 37 -----

TWP 3 ----- AREA & DIMENS -----

GEN LOC ----- STATUS -----

Name Origin & Remarks:

Winchall, 4; pl 64; unnamed
McCauley Map 5; unnamed, Wet. Unmeandered
11/13 - 41 Jastrow

5.

NAME

UNNAMED LAKE

CO

Clearwater

(lake)

McCauley Map Clearwater ✓

PRON

REF

Highway List

(page)

OTHER NAMES

EXACT SITE

Sec. 4 ✓

T

143 ✓

R

37 ✓

TWP

AREA & DIMENS

GEN LOC

STATUS

Wet ✓

Not Meandered ✓

Name Origin & Remark:

Shot Map: Unnamed

5.

NAME

UNNAMED LAKE ✓

CO

Clearwater

(lake)

McCauley map Clearwater ✓

PRON

REF

Highway List

(page)

OTHER NAMES

EXACT SITE

'Sec. 5' (East) ✓

T

143 ✓

R

37 ✓

TWP

AREA & DIMENS

GEN LOC

STATUS

Wet ✓

Not Meandered ✓

Name Origin & Remark:

Shot Map, Unnamed

5.

NAME

UNNAMED LAKE ✓
(lake)

CO

Clearwater

PRON

REF

McCauley map Clearwater ✓
Highway List (page)

OTHER NAMES

EXACT SITE

Sec. 5 ✓ (North)

T

143 ✓

R

37 ✓

TWP

AREA & DIMENS

GEN LOC

STATUS

Wet ✓

Not Meandered ✓

Name Origin & Remark:

Shot Map: Unnamed

5.

NAME

UNNAMED LAKE ✓
(lake)

CO

Clearwater

REF

McCauley map Clearwater ✓
Highway List (page)

PRON

OTHER NAMES

EXACT SITE

Sec. 5 ✓ (south)

T

143 ✓

R

37 ✓

AREA & DIMENS

TWP

GEN LOC

STATUS

Wet ✓

Not Meandered ✓

Name Origin & Remark:

Shot Map: Unnamed

5.

NAME

UNNAMED LAKE ✓

(lake)

CO

Clearwater

McCauley Map Clearwater ✓

PRON

REF

Highway List

(page)

OTHER NAMES

EXACT SITE

Sec. 6 ✓ (South Center)

T

143 ✓

R

37 ✓

TWP

AREA & DIMENS

GEN LOC

STATUS

Wet ✓

Not Meandered

Name Origin & Remark:

Shot Map: Unnamed

5.

NAME

UNNAMED LAKE ✓
(lake)

CO

Clearwater

PRON

REF

M^cCauley map Clearwater ✓
Highway List
(page)

OTHER NAMES

EXACT SITE

Sec. 6 ✓ (East Center)

T

143 ✓

R

37 ✓

TWP

AREA &
DIMENS

GEN LOC

STATUS

Wet ✓

Not Meandered ✓

Name Origin
& Remark:

Short Map: Unnamed

5.

NAME

UNNAMED LAKE ✓
(lake)

CO

Clearwater

ME county map Clearwater ✓

PRON

REF

Highway List

(page)

OTHER NAMES

EXACT SITE

Sec. 7 ✓ (North)

T

143 ✓

R

37 ✓

TWP

AREA & DIMENS

GEN LOC

STATUS

Wet ✓

Not Meandered ✓

Name Origin & Remark:

Shot Map: Unnamed

5.

NAME

UNNAMED LAKE ✓
(lake)

CO

Clearwater

REF

McCauley Map Clearwater ✓
Highway List (page)

PRON

OTHER NAMES

EXACT SITE

Sec. 7 ✓ (center)

T

143 ✓

R

37 ✓

AREA & DIMENS

TWP

GEN LOC

STATUS

Wet ✓

Not Meandered ✓

Name Origin & Remark:

Short Map; Unnamed

5.

NAME

UNNAMED LAKE CO Clearwater

(lake)

McCauley map Clearwater

PRON

REE

Highway List

(page)

OTHER NAMES

EXACT SITE

Sec. 9, 10, 15, 16

T

143

R

37

AREA & DIMENS

TWP

GEN LOC

STATUS

Wet

Not Meandered

Name Origin & Remark:

Short Map; Unnamed

5.

NAME

UNNAMED LAKE ✓
(lake)

CO

Clearwater

REF

M = Canby Map, Clearwater ✓
Highway List (page)

PRON

OTHER NAMES

EXACT SITE

Sec. 10, se 1/4

T

143 ✓

R

37 ✓

TWP

AREA & DIMENS

GEN LOC

STATUS

Wet ✓

Not Meandered ✓

Name Origin & Remark:

Shot Map; Unnamed

5.

NAME

UNNAMED LAKE ✓

(lake)

CO

Clearwater

McCauley Map Clearwater ✓

PRON

REF

Highway List

(page)

OTHER NAMES

EXACT SITE

Sec. 10, 11 ✓

T

143 ✓

R

37 ✓

TWP

AREA & DIMENS

GEN LOC

STATUS

Wet ✓

Not Meandered

Name Origin & Remark:

Shot Map: Unnamed

5.

248

NAME ² ₁ (Lake) CO CLEARWATER

PRON REF 1940 ATLAS OF MINN. HWYS. 15 (page)

OTHER NAMES

EXACT SITE sec 10, 12, 14, 15 T 143 R 37

TWP ² AREA & DIMENS Small

GEN LOC STATUS

Name Origin & Remarks: McCauley May 5; Unnamed

11/13-41 gathow

5.

NAME

UNNAMED LAKE ✓
(lake)

CO

Clearwater

REF

McCauley map Clearwater ✓

Highway List

(page)

OTHER NAMES

EXACT SITE

See 10, 15 ✓

T

143 ✓

R

37 ✓

TWP

AREA & DIMENS

GEN LOC

STATUS

Wet ✓

Not Meandered ✓

Name Origin & Remark:

Short Map; Unnamed

5.

NAME

UNNAMED LAKE

CO

Clearwater

(lake)

McCanby Map Clearwater

PRON

REF

Highway List

(page)

OTHER NAMES

EXACT SITE

Sec. 11 NW 1/4

T

143

R

37

AREA & DIMENS

TWP

GEN LOC

STATUS

Wet

Not Meandered

Name Origin & Remark:

Short Map: Unnamed

5.

NAME *UNNAMED LAKE* CO *Clearwater*
(lake) *McCauley map Clearwater*

PRON _____ REF *Highway List* (page) _____

OTHER NAMES _____

EXACT SITE *Sec. 11 (N.E. 14)* T *143* R *37*

TWP _____ AREA & DIMENS _____

GEN LOC _____ STATUS *Wet* *not meandered*

Name Origin & Remark: *Shot Map: Unnamed*

5.

NAME UNNAMED LAKE CO Clearwater

(lake)

ME Cayley Map Clearwater

PRON _____ REF Highway List (page) _____

OTHER NAMES _____

EXACT SITE Sec. 11 ✓ W. center T 143 ✓ R 37 ✓

TWP _____ AREA & DIMENS _____

GEN LOC _____ STATUS Wet ✓ Not Meandered ✓

Name Origin & Remark:

Short Map; Unnamed

5.

NAME

UNNAMED LAKE ✓

(lake)

CO

Clearwater

REF

The Conley Map Clearwater &
Highway List

(page)

OTHER
NAMES

EXACT
SITE

Sec. 11 ✓ D. E. 14

T

143 ✓

R

37 ✓

AREA &
DIMENS

TWP

GEN
LOC

STATUS

Wet ✓ Not Meandered ✓

Name Origin
& Remark:

Short Map; Unnamed

5.

NAME UNNAMED LAKE ✓ CO Clearwater
(lake) ME Canby Map Clearwater ✓

PRON _____ REF Highway List (page) _____

OTHER NAMES _____

EXACT SITE Sec. 11, 12 ✓ T 143 ✓ R 37 ✓

TWP _____ AREA & DIMENS _____

GEN LOC _____ STATUS Wet ✓ Not Meandered ✓

Name Origin & Remark: Shot Map: Unnamed

5.

NAME *UNNAMED LAKE* ✓
(lake) CO *Clearwater*
McCauley map Clearwater

PRON _____ REF *Highway List*
(page)

OTHER NAMES _____

EXACT SITE *Sec. 11, 14, center* ✓ T *143* ✓ R *37* ✓

TWP _____ AREA & DIMENS _____

GEN LOC _____ STATUS *Wet* ✓ *Not Meandered* ✓

Name Origin & Remark: *Shot Map: Unnamed*

5.

248

NAME ²₁ (lake) ----- CO. CLEARWATER -----PRON ----- REF 1940 ATLAS OF
MINN. HUXS. 15 -----
(page)

OTHER NAMES -----

EXACT SITE Sec 14 14, west ----- T 143 ----- R 37 -----TWP ²₁ ----- AREA & DIMENS Small -----

GEN LOC ----- STATUS -----

Name Origin
& Remarks:McCaulry Map 5: Unnamed. Wet. Unmeandered11/13-41 Zastrow

5.

NAME UNNAMED LAKE ✓
(lake)

CO Clearwater

• Meander map Clearwater ✓

REF Highway List

(page)

PRON _____

OTHER NAMES _____

EXACT SITE Sec. 12 ✓

T 143 ✓

R 37 ✓

TWP _____ AREA & DIMENS _____

GEN LOC _____ STATUS Wet ✓ Not Meandered ✓

Name Origin & Remark:

Short Map: Unnamed

5.

NAME

UNNAMED LAKE ✓

(lake)

CO

Clearwater ✓

McCauley map Clearwater ✓

RCE

Highway List

(page)

PRON

OTHER NAMES

EXACT SITE

Sec. 13 ✓ N.E. 1/4

T

143 ✓

R

37 ✓

AREA & DIMENS

TWP

GEN LOC

STATUS

Wet ✓ Not Meandered ✓

Name Origin & Remark:

Shot Map; Unnamed

5.

NAME

UNNAMED LAKE ✓

CO

Clearwater

(lake)

REF

McCauley map Clearwater ✓

Highway List

(page)

OTHER NAMES

EXACT SITE

Sec. 13 ✓ east

T

143 ✓

R

37 ✓

AREA & DIMENS

TWP

GEN LOC

STATUS

Wet ✓

Not Meandered ✓

Name Origin & Remark:

Shot Map; Unnamed

5.

NAME UNNAMED LAKE ✓
(lake)CO ClearwaterM^e county map Clearwater ✓PRON _____ REF Highway List (page) _____

OTHER NAMES _____

EXACT SITE Sec. 13 ✓ W¹/₂ T 143 ✓ R 37 ✓

TWP _____ AREA & DIMENS _____

GEN LOC _____ STATUS Wet ✓ not Meandered ✓Name Origin
& Remark:Shot Map; Unnamed

5.

NAME

UNNAMED LAKE ✓

CO

Clearwater

(lake)

M = County map Clearwater ✓

REF

Highway List

(page)

PRON

OTHER NAMES

EXACT SITE

Sec. 14 ✓

T

143 ✓

R

37 ✓

TWP

AREA & DIMENS

GEN LOC

STATUS

Wet ✓

Not Meandered ✓

Name Origin & Remark:

Short Map; Unnamed

5.

NAME UNNAMED LAKE ✓
 (lake)
 CO Clearwater
 • McCaulby Map Clearwater
 REE Highway List
 (page)

OTHER NAMES _____

EXACT SITE Sec. 15 ✓
 T 143 ✓ R 37 ✓

TWP _____ AREA & DIMENS _____

GEN LOC _____ STATUS Wet ✓ Not Meandered ✓

Name Origin & Remark: Shot Map; Unnamed

5.

NAME

UNNAMED LAKE ✓
(lake)

CO

Clearwater

PRON

REF

McCauley map Clearwater ✓
Highway List
(page)OTHER
NAMESEXACT
SITE

Sec. 17, 20 ✓

T

143 ✓

R

37 ✓

TWP

AREA &
DIMENS

39.75 Acres

GEN
LOC

STATUS

Wet ✓

Meandered ✓

Name Origin
& Remark:Short Map: Unnamed.
Gaz: Unnamed, 39.75-a.

5.

110

NAME Unnamed lake CO Clearwater
(lake)

FROM _____ REF McCaulley Map Clearwater
(page)

OTHER NAMES _____

EXACT SITE Sec. 21 T 143 R 37

TWP _____ AREA & DIMENS _____

GEN LOC _____ STATUS wet Not Meand

Name Origin
& Remark:

Shot Map; Unnamed

5.

110

NAME

Unnamed lake
(lake)

CO

Clearwater

FRON

REF

M^c Cauley Map Clearwater
(page)

OTHER
NAMES

EXACT
SITE

Sec. 21, 22

T

143

R

37

TWP

AREA &
DIMENS

GEN
LOC

STATUS

Wet Not Meand

Name Origin
& Remark:

Short Map: Unnamed

5.

NAME

UNNAMED LAKE ✓

(lake)

CO

Clearwater

McCauley map, Clearwater ✓

PRON

REF

Highway List

(page)

OTHER NAMES

EXACT SITE

Sec. 21, 28, 29 ✓

T

143 ✓

R

37 ✓

TWP

AREA & DIMENS

80.75 acres

GEN LOC

STATUS

Wet ✓

Meandered ✓

Name Origin & Remark:

Shot Map; Unnamed
Gaz; Unnamed. 80.75 acres

5.

NAME

UNNAMED LAKE ✓
(lake)

CO

Clearwater

PRON

REF

McCauley map Clearwater ✓
Highway List (page)

OTHER NAMES

EXACT SITE

Sec. 22 ✓

T

143 ✓

R

37 ✓

TWP

AREA & DIMENS

GEN LOC

STATUS

Wet ✓ Not Meandered ✓

Name Origin & Remark:

Short Map; Unnamed

5.

248

NAME 2 ----- (lake) ----- CO. CLEARWATER -----

1940 ATLAS OF

PRON ----- REF MIWK HWYS. 15 -----
(page)

OTHER NAMES -----

EXACT SITE In W. part of sec 22, 27 ----- T 143 ----- R 37 -----

TWP 2 ----- AREA & DIMENS Small -----

GEN LOC ----- STATUS -----

Name Origin & Remarks: McCauley Map 5; Unnamed. Wet. Unmeandered

11/13-41 Zastrow

5.

NAME 2 ----- CO CLEARWATER -----
(lake)

PRON ----- REF 1940 ATLAS OF MINN. HWYS. 15 -----
(page)

OTHER NAMES -----

EXACT SITE In E. part of sec 22 27 T 143 R 37 -----

TWP 2 ----- AREA & DIMENS small -----

GEN LOC ----- STATUS -----

Name Origin & Remarks: McCaulley Map 5: Unnamed, Wet, Unmeandered

11/13-41 Zastrow

5.

NAME

UNNAMED LAKE ✓

(lake)

CO

Clearwater

Me county map Clearwater

PRON

REF

Highway List

(page)

OTHER NAMES

EXACT SITE

Sec. 23, 24 ✓

T

143 ✓

R

37 ✓

TWP

AREA & DIMENS

GEN LOC

STATUS

Wet

Not Meandered

Name Origin & Remark:

Shot Map; Unnamed

5.

NAME

UNNAMED LAKE ✓

(lake)

CO

Clearwater

REF

M = Canby Map Clearwater
Highway List (page)

PRON

OTHER NAMES

EXACT SITE

Sec. 24, 25 ✓

T

143 ✓

R

37 ✓

AREA & DIMENS

TWP

GEN LOC

STATUS

Wet ✓ Not Meandered ✓

Name Origin & Remark:

Shot Map: Unnamed.

5.

NAME

UNNAMED LAKE ✓
(lake)

CO

Clearwater

M = County Map Clearwater ✓

PRON

REF

Highway List

(page)

OTHER NAMES

EXACT SITE

Sec. 26 ✓ West 1/2

T

143 ✓

R

37 ✓

TWP

AREA & DIMENS

GEN LOC

STATUS

Wet ✓

Not Meandered ✓

Name Origin & Remark:

Shot Map; Unnamed

5.

NAME

UNNAMED LAKE ✓
(lake)

CO

Clearwater

M^e County Map Clearwater ✓

PRON

REF

Highway List

(page)

OTHER NAMES

EXACT SITE

Sec. 26 ✓ D. & E. 14

T

143 ✓

R

37 ✓

TWP

AREA & DIMENS

GEN LOC

STATUS

Wet ✓ not Meandered ✓

Name Origin & Remark:

Shot Map; Unnamed

5.

NAME UNNAMED LAKE ✓ CO Clearwater
(lake) Mc Cayley Map Clearwater

PRON _____ REF Highway List (page) _____

OTHER NAMES _____

EXACT SITE Sec. 26 ✓ Center T 143 ✓ R 37 ✓

TWP _____ AREA & DIMENS _____

GEN LOC _____ STATUS Wet ✓ Not Meandered ✓

Name Origin & Remark: Shot Map: Unnamed

NAME

2

(lake)

CO

CLEARWATER

PRON

REF

1940 ATLAS OF

MINN. HVNS. 15

(page)

OTHER

NAMES

EXACT

SITE

see 26, 27, 34, 35

T

143

R

37

TWP

2

AREA &
DIMENS

small

GEN

LOC

STATUS

Name Origin
& Remarks:

McCaughey Map 5; Unnamed. Wet. Unmeandered

11/13-413astrow

5.

NAME

UNNAMED LAKE ✓

(lake)

CO

Clearwater

McCauley map Clearwater ✓

PRON

REF

Highway List

(page)

OTHER NAMES

EXACT SITE

Sec. 27 ✓ S.W. 1/4

T

143 ✓

R

37 ✓

TWP

AREA & DIMENS

GEN LOC

STATUS

Wet ✓

Not Meandered ✓

Name Origin & Remark:

Shot Map: Unnamed

5.

NAME UNNAMED LAKE ✓ CO Clearwater
(lake) • McCauley map Clearwater ✓

PRON _____ REF Highway List (page) _____

OTHER NAMES _____

EXACT SITE Sec. 27 ✓ Center T 143 ✓ R 37 ✓

TWP _____ AREA & DIMENS _____

GEN LOC _____ STATUS Wet ✓ Not Meandered ✓

Name Origin & Remark: Shot Map; Unnamed

5.

NAME UNNAMED LAKE ✓ (lake) CO Clearwater

PRON _____ REF M = Canby map Clearwater ✓
Highway List (page)

OTHER NAMES _____

EXACT SITE Sec. 27 ✓ E 1/2 T 143 ✓ R 37 ✓

TWP _____ AREA & DIMENS _____

GEN LOC _____ STATUS Wet ✓ Not Meandered

Name Origin & Remark:

Shot Map: Unnamed

5.

NAME

UNNAMED LAKE ✓

(lake)

CO

Clearwater

REF

McCauley map Clearwater
Highway List

(page)

OTHER NAMES

EXACT SITE

Sec. 27, 34 ✓

T

143 ✓

R

37 ✓

AREA & DIMENS

TWP

GEN LOC

STATUS

Wet ✓ not meandered ✓

Name Origin & Remark:

Short Map; Unnamed

5.

NAME

UNNAMED LAKE ✓

(lake)

CO

Clearwater

REF

McCawley map Clearwater ✓

Highway List

(page)

OTHER
NAMES

EXACT
SITE

Sec. 28 ✓ East 1/4 ✓

T

143 ✓

R

37 ✓

TWP

AREA &
DIMENS

GEN
LOC

STATUS

Wet ✓

Not Meandered ✓

Name Origin
& Remark:

Shot Map: Unnamed

5.

NAME

UNNAMED LAKE ✓
(lake)

CO

Clearwater

PRON

REF

M = Canby Map Clearwater ✓
Highway List (page)

OTHER NAMES

EXACT SITE

Sec. 28 ✓ center

T

143 ✓

R

37 ✓

TWP

AREA & DIMENS

GEN LOC

STATUS

Wet ✓ Not Meandered ✓

Name Origin & Remark:

Shot Map: Not shown

5.

NAME *UNNAMED LAKE* ✓
(lake) CO *Clearwater*

REF *ME County Map Clearwater* ✓
Highway List (page)

PRON -----

OTHER NAMES -----

EXACT SITE *Sec. 28, 29* ✓
27, 28 T *143* ✓ R *37* ✓

TWP ----- AREA & DIMENS -----

GEN LOC ----- STATUS *Wet* ✓ *not meandered* ✓

Name Origin & Remark:

Shot Map; Unnamed

5.

NAME *UNNAMED LAKE* ✓
(lake) CO *Clearwater*

PRON _____ REF *M = Canby Map Clearwater* ✓
Highway List (page) _____

OTHER NAMES _____

EXACT SITE *Sec. 28, 33* ✓ T *143* ✓ R *37* ✓

TWP _____ AREA & DIMENS _____

GEN LOC _____ STATUS *Wet* ✓ *Not Meandered* ✓

Name Origin & Remark: *Shot Map: Unnamed*

5.

NAME *UNNAMED LAKE* ✓
(lake) CO *Clearwater*

REF *M^cCauley map Clearwater* ✓
Highway List (page)

OTHER NAMES

EXACT SITE *Sec. 29* ✓ T *143* ✓ R *37* ✓

TWP AREA & DIMENS

GEN LOC STATUS *Wet* ✓ *not meandered* ✓

Name Origin & Remark:

Shot Map; Unnamed

5.

NAME UNNAMED LAKE ✓ (lake) CO Clearwater
M^cCauley Map Clearwater

PRON _____ REF Highway List (page) _____

OTHER NAMES _____

EXACT SITE Sec. 29, 30, 29 ✓ T 143 ✓ R 37 ✓

TWP _____ AREA & DIMENS _____

GEN LOC _____ STATUS Wet ✓ Not Meandered ✓

Name Origin & Remark: Short Map: Unnamed

5.

NAME

UNNAMED LAKE ✓

(lake)

CO

Clearwater

PRON

REF

M^e Canby Map Clearwater ✓

Highway List

(page)

OTHER NAMES

EXACT SITE

Sec. 29, 32 ✓

T

143 ✓

R

37 ✓

TWP

AREA & DIMENS

GEN LOC

STATUS

Wet ✓

Not Meandered ✓

Name Origin & Remark:

Shot Map; Unnamed

5.

NAME UNNAMED LAKE ✓ CO Clearwater
(lake) McCauley Map Clearwater

PRON _____ REC Highway List (page) _____

OTHER NAMES _____

EXACT SITE Sec 33 ✓ SW 1/4 T 143 ✓ R 37 ✓

TWP _____ AREA & DIMENS _____

GEN LOC _____ STATUS Wet ✓ not Meandered ✓

Name Origin & Remark: Shot Map; Unnamed

5.

NAME *UNNAMED LAKE* ✓
(lake) CO *Clearwater*
M = Canby Map Clearwater ✓

PRON _____ REF *Highway List*
(page)

OTHER NAMES _____

EXACT SITE *Sec. 33* ✓ Center T *143* ✓ R *37* ✓

TWP _____ AREA & DIMENS _____

GEN LOC _____ STATUS *Wet* ✓ *not meandered* ✓

Name Origin & Remark: *Shot Map; Unnamed*

5.

NAME

UNNAMED LAKE ✓

(lake)

CO

Clearwater

M^e

County Map Clearwater ✓

PRON

REF

Highway List

(page)

OTHER
NAMES

EXACT
SITE

Sec. 33, 34 ✓

T

143 ✓

R

37 ✓

TWP

AREA &
DIMENS

GEN
LOC

STATUS

Wet ✓

not meandered ✓

Name Origin
& Remark:

Shot Map: Unnamed

5.

NAME

UNNAMED LAKE ✓

(lake)

CO

Clearwater

McCauley Map Clearwater ✓

PRON

REF

Highway List

(page)

OTHER NAMES

EXACT SITE

Sec. 34 ✓

D. 1/2 ✓

T

143 ✓

R

37 ✓

TWP

AREA & DIMENS

GEN LOC

STATUS

Wet ✓

not meandered ✓

Name Origin & Remark:

Shot Map: Unnamed

5.

NAME *UNNAMED LAKE* ✓
(lake) CO *Clearwater*
McCauley Map Clearwater ✓

PRON _____
REF *Highway List* (page) _____

OTHER NAMES _____

EXACT SITE *Sec. 34* ✓ *N.E. 1/4* T *143* ✓ R *37* ✓

TWP _____ AREA & DIMENS _____

GEN LOC _____ STATUS *Wet* ✓ *Not Meandered* ✓

Name Origin & Remark: *Shot Map; Unnamed*

5.

NAME *UNNAMED LAKE* ✓
(lake)CO *Clearwater**McCaply Map Clearwater* ✓PRON _____ REF *Highway List*
(page)

OTHER NAMES _____

EXACT SITE *Sec. 35, 36* ✓ North T *143* ✓ R *37* ✓

TWP _____ AREA & DIMENS _____

GEN LOC _____ STATUS *Wet* ✓ *Not Meandered* ✓Name Origin
& Remark:*Slot Map; Unnamed*

5.

NAME *UNNAMED LAKE* ✓
(lake)

CO *Clearwater*

M^c Conley map Clearwater ✓

PRON _____ REF *Highway List* (page) _____

OTHER NAMES _____

EXACT SITE *Sec. 35, 36* ✓ Center T *143* ✓ R *37* ✓

TWP _____ AREA & DIMENS _____

GEN LOC _____ STATUS *Wet* ✓ *Not Meandered* ✓

Name Origin & Remark: *Shot Maps, Unnamed*

5.

NAME *UNNAMED LAKE* ✓
(lake) CO *Clearwater*

PRON _____ REF *McCawley map Clearwater* ✓
Highway List (page) _____

OTHER NAMES _____

EXACT SITE *Sec. 35, 36* ✓ *South* T *143* ✓ R *37* ✓

TWP _____ AREA & DIMENS _____

GEN LOC _____ STATUS *Wet* ✓ *Not Meandered* ✓

Name Origin & Remark:

Short Map; Unnamed

7.

NATURAL
FEATURE

ISLAND

Co CLEARWATER

NAME

2

REF

1940 ATLAS OF

MINN. HUDS.

15
(page)

PRON

AREA &
DIMENS

OTHER
NAMES

EXACT
SITE

sec 28, 29

T 143

R 37

TWP

9

GEN

LOC

In NW part of an unnamed lake

Description &

Name Origin

11/13-41 gashow

7.

NATURAL
FEATURE

ISLAND

Co CLEARWATER

NAME

2

REF

1940 ATLAS OF

MINK HWYS

15
(page)AREA &
DIMENS

PRON

OTHER
NAMESEXACT
SITE

In S. 1/2 of sec 19

T 143

R 37

TWP

3

GEN
LOC

In S. part of LOST LAKE

Description &
Name Origin

11/13-41 zashow

7.

NATURAL
FEATURE

ISLAND

Co CLEARWATER

NAME

?

REF

1940 ATLAS OF
MINN. HWYS.

15
(page)

AREA &
DIMENS

PRON

OTHER
NAMES

EXACT
SITE

In E. 1/2 of sec 29

T 142

R 37

TWP

2

GEN
LOC

In S. part of an unnamed lake

Description &
Name Origin

11/13-41 Zastrow

T143-R38

5.

110

NAME

Unnamed lake
(lake)

CO

Clearwater

FRON

REF

2 = County Map Clearwater
(page)

OTHER
NAMESEXACT
SITE

Sec. 3, 4

T

143

R

38

TWP

La Prairie

AREA &
DIMENSGEN
LOC

STATUS

Wet Not Meand

Name Origin
& Remark:

Short Map; Unnamed

5.

110

NAME

Unnamed lake
(lake)

CO

Clearwater

IRON

REF

M^e Canby Map Clearwater
(page)

OTHER
NAMES

EXACT

SITE

Sec. 3, 10

T

143

R

38

TWP

La Prairie

AREA &
DIMENS

GEN

LOC

STATUS

bet Not Meant

Name Origin
& Remark:

Shot Map; Unnamed

5.

110

NAME Unnamed lake CO Clearwater
(lake)FRON _____ REF M^e Canby Map Clearwater
(page)

OTHER NAMES _____

EXACT SITE Sec. 4, 9 (East) T 143 R 38TWP La Prairie AREA & DIMENS _____GEN LOC _____ STATUS Wet Not MeandName Origin & Remark: Shot Map; Unnamed

5.

110

NAME UNNAMED LAKE ✓
 (lake)
 CO Clearwater
M^e County Map Clearwater ✓
 REF Highway List
 (page)

OTHER
NAMES

EXACT SITE Sec. 5, 6 ✓ (north) T 143 ✓ R 38 ✓

TWP La Prairie AREA & DIMENS

GEN LOC STATUS Wet ✓ not meandered ✓

Name Origin
& Remark:

Short Map: Unnamed

5.

110

NAME

UNNAMED LAKE ✓

CO

Clearwater

(lake)

REF

McCaulby map Clearwater ✓
Highway List
(page)

FROM

OTHER
NAMESEXACT
SITE

Sec. 5, 6 ✓ (south)

T

143 ✓

R

38 ✓

TWP

La Prairie

AREA &
DIMENSGEN
LOC

STATUS

Wet ✓ · not meandered ✓

Name Origin
& Remark:

Short Map: Unnamed

5.

110

NAME

Unnamed Lake ✓
(lake)

CO

Clearwater

FROM

REF

M^c Cauley map Clearwater ✓
Highway List
(page)

OTHER
NAMESEXACT
SITE

Sec. 5, 8 ✓

T

143 ✓

R

38 ✓

TWP

La Prairie

AREA &
DIMENSGEN
LOC

STATUS

Wet ✓ - not meandered ✓

Name Origin
& Remark:

Shot Map; Unnamed.

5.

110

NAME Unnamed lake CO Clearwater
(lake)IRON _____ REF McCaulby Map Clearwater
(page) ✓

OTHER NAMES _____

EXACT DATE Dec. 7, 18 T 143 R 38TWP La Prairie AREA & DIMENS _____GEN LOC _____ STATUS Not MeandName Origin & Remark: Shot Map: Unnamed.

5.

110

NAME Unnamed lake CO Clearwater
(lake)FRON _____ REF McCawley Map Clearwater ✓
(page)

OTHER NAMES _____

EXACT SITE Sec. 11, 12 T 143 R 38TWP La Prairie AREA & DIMENS _____GEN LOC _____ STATUS Over Not MeandName Origin
& Remark:Short Map: Unnamed

5.

110

NAME

Unnamed Lake ✓

CO

Clearwater

(lake)

McCauley Map Clearwater ✓

FROM

REF

Highway List

(page)

OTHER
NAMESEXACT
SITE

Sec. 12, 13 ✓ (West)

T

143 ✓

R

38 ✓

TWP

La Prairie

AREA &
DIMENSGEN
LOC

STATUS

Wet ✓

not meandered ✓

Name Origin
& Remark:

Short Map: Unnamed

5.

110

NAME

Unnamed Lake

CO

Clearwater

(lake)

McCauley Map Clearwater ✓

FROM

REF

Highway List

(page)

OTHER
NAMESEXACT
SITE

Sec. 12, 13 ✓ (East)

T

143 ✓

R

38 ✓

TWP

La Prairie

AREA &
DIMENSGEN
LOC

STATUS

Wet ✓ not meandered ✓

Name Origin
& Remark:

Shot Map: Unnamed

5.

110

NAME

* Unnamed Lake ✓
(lake)

CO

Clearwater

FROM

REF

McCauley Map Clearwater ✓
Highway List
(page)OTHER
NAMESEXACT
SITE

* Sec. 12, 13 ✓ (center)

T

143 ✓

R

38 ✓

TWP

La Prairie

AREA &
DIMENSGEN
LOC

STATUS

* Wet ✓ * not meandered ✓

Name Origin
& Remark:

Short Map: Not shown

5.

110

NAME

• Unnamed ✓
(lake)

CO

Clearwater

FROM

REF

• McCauley Map Clearwater ✓
Highway List
(page)OTHER
NAMESEXACT
SITE

• Sec. 13, 24 ✓

T

143 ✓

R

38 ✓

TWP

• La Prairie

AREA &
DIMENSGEN
LOC

STATUS

• Wet ✓ • not meandered ✓

Name Origin
& Remark:

Short Map: Unnamed

5.

110

NAME

Unnamed Lake ✓

CO

Clearwater

(lake)

McCauley map Clearwater ✓

FRON

REF

Highway List

(page)

OTHER
NAMESEXACT
SITE

Sec. 14, 15 ✓ (north)

T

143 ✓

R

38 ✓

TWP

La Prairie

AREA &
DIMENSGEN
LOC

STATUS

Wet ✓ Not Meandered ✓

Name Origin
& Remark:

Shot Map; Unnamed

5.

110

NAME

Unnamed Lake

CO

Clearwater

(lake)

REF

McCully Map Clearwater
Highway List (page)

FROM

OTHER
NAMESEXACT
SITE

Sec. 14, 15 (South)

T 143

R 38

TWP

La Prairie

AREA &
DIMENSGEN
LOC

STATUS

Wet Not meandered

Name Origin
& Remark:

Short Map: Unnamed

5.

110

NAME Unnamed lake CO Clearwater
(lake)IRON _____ REF M^c Conly map Clearwater
(page)

OTHER NAMES _____

EXACT SITE Sec. 14, 15, 22, 23 T 143 R 38TWP La Prairie AREA & DIMENS _____GEN LOC _____ STATUS Wet Not MeandName Origin
& Remark:Shat Map: Unnamed

5.

110

NAME

Unnamed Lake ✓
(lake)

CO

Clearwater

FRON

REF

McCauley Map Clearwater ✓
Highway List
(page)

OTHER
NAMESEXACT
SITE

Sec. 14, 23 ✓

T

143 ✓

R

38 ✓

TWP

La Prairie

AREA &
DIMENSGEN
LOC

STATUS

Wet ✓
Not Meandered ✓

Name Origin
& Remark:

Short Map; Unnamed

5.

110

NAME

Unnamed Lake ✓

CO

Clearwater

(lake)

REF

M^cCauley Map Clearwater ✓
Highway List (page)

FROM

OTHER NAMES

EXACT SITE

Sec. 17, 18 ✓

T

143 ✓

R

38 ✓

TWP

La Prairie

AREA & DIMENS

GEN LOC

STATUS

Wet ✓ not meandered ✓

Name Origin & Remark:

Shot Map: Unnamed

5.

110

NAME *Unnamed Lake* ✓ CO *Clearwater*
 (lake)

REF *M = Canby Map Clearwater* ✓
Highway List
 (page)

OTHER
NAMES

EXACT SITE *Sec. 22, 23* ✓ (North) T *143* ✓ R *38* ✓

TWP *La Prairie* AREA & DIMENS

GEN LOC STATUS *Wet* ✓ *Not Meandered* ✓

Name Origin
& Remark:

Short Map; Unnamed

5.

110

NAME

Unnamed Lake ✓

CO

Clearwater

(lake)

McCauley Map Clearwater ✓

PRON

REF

Highway List

(page)

OTHER
NAMESEXACT
SITE

Sec. 22, 23 (center) ✓

T

143 ✓

R

38 ✓

TWP

La Prairie

AREA &
DIMENSGEN
LOC

STATUS

Wet ✓

Not Meandered ✓

Name Origin
& Remark:

Shot Map: Unnamed

5.

NAME

Unnamed Lake
(lake)

CO

CLEARWATER

PRON

REF

Short Map
(page)

OTHER
NAMES

EXACT
SITE

In S 1/2 of sec 23

T 143

R 38

TWP

LA PRAIRIE

AREA &
DIMENS

GEN
LOC

STATUS

Name Origin
& Remarks:

McCauley Map 5; Not shown

11/12 41 gashorn

5.

110

NAME Unnamed lake CO Clearwater
(lake)FROM _____ REF M^cCauley Map Clearwater
(page)

OTHER NAMES _____

EXACT SITE Sec. 24, 25 T 143 R 38TWP La Prairie AREA & DIMENS _____GEN LOC _____ STATUS lost Not MeandName Origin
& Remark:Short Map: Unnamed

5.

110

NAME

Unnamed Lake ✓
(lake)

CO

Clearwater

FROM

REF

McCauley Map Clearwater ✓
Highway List
(page)

OTHER
NAMESEXACT
SITE

Sec. 25, 36 ✓

T

143 ✓

R

38 ✓

TWP

La Prairie

AREA &
DIMENSGEN
LOC

STATUS

Wet ✓ Not Meandered

Name Origin
& Remark:

Short Map: Unnamed

5.

110

NAME *Unnamed Lake*
(lake)

CO *Clearwater*

FRON

REF *McCauley Map Clearwater*
Highway List
(page)

OTHER NAMES

EXACT SITE *Sec. 26, 35*

T *143*

R *38*

TWP *La Prairie*

AREA & DIMENS

GEN LOC

STATUS *Wet* *not mandered*

Name Origin & Remark:

Short Map; Unnamed

5.

110

NAME

Unnamed Lake ✓

(lake)

CO

Clearwater

FRON

REF

M^cCauley map Clearwater ✓

Highway List

(page)

OTHER
NAMESEXACT
SITE

Sec. 29, 30, 31, 32 ✓

T

143 ✓

R

38 ✓

TWP

La Prairie

AREA &
DIMENSGEN
LOC

STATUS

Wet ✓

not meandered ✓

Name Origin
& Remark:

Short Map: Unnamed

5.

110

NAME

Unnamed Lake ✓

CO

Clearwater

(lake)

McCauley map Clearwater ✓

FRON

REF

Highway List

(page)

OTHER
NAMESEXACT
SITE

Sec. 29, 32 ✓

T

143 ✓

R

38 ✓

TWP

La Prairie

AREA &
DIMENSGEN
LOC

STATUS

Wet ✓ not meandered ✓

Name Origin
& Remark:

Short Map: Unnamed

6.

NAME 1 (stream) CO CLEARWATER BECKER
 1940 ATLAS OF Sheet
 PRON REF MINN. HWYS (page) 15 1
 2 2

OTHER
 NAMES

SOURCE MOUTH
 COUNTY CLEARWATER COUNTY BECKER MILES

SOURCE ANDREWS LAKE SEC 9 T 143 R 38 TWP LA PRAIRIE

DIRECTION & AREA DRAINED Flows S.W. enters BECKER county from sec 21 T. 143 R. 38. then flows S.W.

MOUTH ELBOW LAKE SEC 6 T 142 R 36 TWP ROUND LAKE

Name Origin
 & Remarks:

11/18-41 Jashow

5.

NAME

?

(lake)

CO

CLEARWATER

PRON

REF

1940 ATLAS OF

MINN. HWYS. 12

(page)

OTHER
NAMES

EXACT
SITE

SIC 6
SIC 31

143
T 144

387
R 38 LA PRAIRIE

July

TWP

LA PRAIRIE

AREA &
DIMENS

GEN
LOC

STATUS

Name Origin
& Remarks:

11/12 - 41 Zastrow

5.

NAME ? (lake) CO CLEARWATER

PRON _____ REF MINN. HWYS. 15 (page)

OTHER NAMES _____

EXACT see 4 143 382
SITE see 33 T 144 R 38 LA PRAIRIE *Imp*

TWP LA PRAIRIE AREA & DIMENS _____

GEN _____
LOC _____ STATUS _____

Name Origin
& Remarks:

11/12 - 41 gastrow

5.

NAME

2

(lake)

CO CLEARWATER

PRON

REF

1940 ATLAS OF

MINN. HWYS 13

(page)

OTHER
NAMES

EXACT
SITE

see 3
see 34

T

143

144

R

38

38

LA PRAIRIE

Twp

TWP

LA PRAIRIE

AREA &
DIMENS

Small

GEN
LOC

STATUS

Name Origin
& Remarks:

11/12-41 gastrow.

5.

NAME

2

(lake)

CO CLEARWATER MAHONIE

1940 ATLAS OF

PRON

REF

MINN. HIST. 159

(page)

OTHER NAMES

EXACT SITE

see 1
see 6

143
T *143*

39 LITTLE ELBOW
R *38 LA PRAIRIE*

sup

u

TWP

LITTLE ELBOW & LA PRAIRIE

AREA & DIMENS

GEN LOC

STATUS

Name Origin & Remarks:

11/12-41 gastrow

5.

NAME

UNNAMED LAKE ✓

CO

Clearwater

(lake)

McCauley map Clearwater ✓

PRON

REF

Highway List

(page)

OTHER NAMES

EXACT SITE

Sec. 3; 34 ✓

T

143, 144 ✓

R

37 ✓

TWP

AREA & DIMENS

GEN LOC

STATUS

Wet ✓

not meandered ✓

Name Origin & Remark:

5.

NAME Unnamed Lake ✓
(lake)CO Clearwater

PRON _____

REF

McCawley Map Clearwater ✓
Highway List
(page)

OTHER NAMES _____

EXACT SITE Sec. 4; 33 ✓T 143, 144 ✓ R 38 ✓TWP La PrairieAREA &
DIMENS

GEN LOC _____

STATUS

Wet ✓ Not Meandered ✓Name Origin
& Remark:

5.

NAME Unnamed Lake (lake) CO Clearwater
 T 7 E County Map Clearwater
 REE Highway List (page) 5

OTHER
 NAMES

EXACT SITE Sec. 3; 34 ✓ T 143, 144 ✓ R 38 ✓

TWP La Prairie AREA & DIMENS

GEN LOC STATUS Wet ✓ Not Meandered ✓

Name Origin
 & Remark:

T144-R36

3

5.

248

NAME P (Lake) CO ^{Now} BELTRAMI CLEARWATER
BELTRAMI CO. PLATE 64

PRON _____ REF WINCHELL GEOL OF MINN-V. 4
(page)

OTHER NAMES _____

EXACT SITE SEC. 19 T 144N R 36W
" 24 T 144N R 32W

TWP P AREA & DIMENS _____

GEN LOC _____ STATUS _____

Name Origin & Remarks:

Ingalls 11/6/41

5.

NAME

2

(lake)

CO CLEARWATER

PRON

REF

1940 ATLAS OF

MINN. HWYS. 13
(page)

OTHER
NAMES

EXACT
SITE

see 6
see L

T

144
144

R

36 ITASCA Twp
37 RICE

TWP

ITASCA RICE

AREA &
DIMENS

GEN

about 3 3/4 miles NE

LOC

ZERHEL Village

STATUS

Name Origin
& Remarks:

11/12 -41 gartrow

5.

110

NAME

Unnamed Lake ✓
(lake)

CO

Clearwater

FROM

REF

McCauley Map Clearwater ✓
Highway List
(page)

OTHER
NAMESEXACT
SITE

Sec. 6; 1 ✓

T

144 ✓

R

36, 37 ✓

TWP

Rice

AREA &
DIMENSGEN
LOC

STATUS

Wet ✓ not meandered ✓

Name Origin
& Remark:

T144-R37

5.

110

NAME

Unnamed Lake
(lake)

CO

Clearwater

FROM

REF

M^e Cauley map Clearwater
Highway List
(page)

OTHER NAMES

EXACT SITE

Sec. 1, se

T

144

R

37

TWP

Rice

AREA & DIMENS

GEN LOC

STATUS

Wet not meandered

Name Origin & Remark:

Short Map: Not shown

5.

110

NAME

Unnamed Lake
(lake)

CO

Clearwater

FROM

REF

McCauley map Clearwater
Highway List
(page)

OTHER
NAMESEXACT
SITE

Sec. 11 ✓

T

144 ✓

R

37 ✓

TWP

Rice

AREA &
DIMENSGEN
LOC

STATUS

"wet" not measured

Name Origin
& Remark:

Short Map: Unnamed

5.

110

NAME

Unnamed Lake ✓
(lake)

CO

Clearwater
ME County map Clearwater ✓

FRON

REF

Highway List
(page)

OTHER
NAMESEXACT
SITE

Sec 21 ✓ P.W. 1/4

T

144 ✓

R

37 ✓

TWP

Rice

AREA &
DIMENSGEN
LOC

STATUS

Wet ✓ not meandered ✓

Name Origin
& Remark:

Short Map: Unnamed

5.

110

NAME *Unnamed Lake*
(lake)

CO *Clearwater*
McCarty map Clearwater
REF *Highway List*
(page)

IRON _____
OTHER NAMES _____

EXACT SITE *Sec. 21* (South Center) T *144* R *37*

TWP *Rice* AREA & DIMENS _____

GEN LOC _____ STATUS *Wet* *not meandered*

Name Origin & Remark: *Shot Map: Unnamed.*

5.

110

NAME

Unnamed Lake ✓
(lake)

CO

Clearwater

REF

M & C only map, Clearwater ✓
Highway List
(page)

OTHER
NAMESEXACT
SITE

Sec. 26 ✓, N. Q.

T

144 ✓

R

37 ✓

TWP

Rice

AREA &
DIMENSGEN
LOC

STATUS

Wet ✓

not meandered ✓

Name Origin
& Remark:

Short map; Not shown

5.

110

NAME

• Unnamed Lake ✓
(lake)

CO

Clearwater

FRON

REF

• McCapley map Clearwater ✓
Highway List
(page)

OWNER
NAMESEXACT
SITE

• Sec. 30, 31 ✓

T

144 ✓

R

37 ✓

TWP

Rice

AREA &
DIMENSGEN
LOC

STATUS

• Wet ✓ • Not Measured ✓

Name Origin
& Remark:

Shot Map: Unnamed

5.

110

NAME

Unnamed Lake ✓
(lake)

CO

Clearwater

REF

McCauley map Clearwater ✓
Highway List
(page)

OTHER
NAMESEXACT
SITE

Sec. 32 ✓, s.w.

T

144 ✓

R

37 ✓

TWP

Rice

AREA &
DIMENSGEN
LOC

STATUS

Wet ✓ Not Meandered ✓

Name Origin
& Remark:

Short Map: Unnamed.

5.

110

NAME *Unnamed Lake* CO *Clearwater*
 (lake) *M.E. County Map Clearwater* ✓
 REF *Highway List*
 (page)

OTHER NAMES

EXACT SITE *Sec. 33* ✓ (n.w. 1/4) T *144* ✓ R *37* ✓

TWP *Rice* AREA & DIMENS

GEN LOC STATUS *Wet* ✓ *not mandated*

Name Origin & Remark: *Short Map: Unnamed.*

5.

110

NAME

Unnamed Lake ✓
(lake)

CO

Clearwater

REF

ME Canby Map Clearwater ✓
Highway List
(page)

IRON

OTHER
NAMESEXACT
SITE

Sec. 33 ✓ (N.E. 1/4)

T

144 ✓

R

37 ✓

TWP

Rice

AREA &
DIMENSGEN
LOC

STATUS

Wet ✓ Not Meandered ✓

Name Origin
& Remark:

Short Map: Unnamed.

5.

110

NAME *Unnamed Lake* ✓
 (lake)

CO *Clearwater*
M. E. Cantley Map Clearwater

REF *Highway List*
 (page)

OTHER NAMES

EXACT SITE *Sec. 33* ✓ (West center) T *144* ✓ R *37* ✓

TWP *Rice* AREA & DIMENS

GEN LOC STATUS *Wet* ✓ *not meandered* ✓

Name Origin & Remark: *Shot Map: Unnamed.*

5.

110

NAME *Unnamed Lake* CO *Clearwater*
 (lake) *M^cCauley map Clearwater*
 REF *Highway List*
 (page)

OTHER NAMES

EXACT SITE *Sec. 34 (S.W. 1/4)* T *144* R *37*

TWP *Rice* AREA & DIMENS

GEN LOC STATUS *Wet Not Meandered*

Name Origin
& Remark:

Short Map: Unnamed

5.

110

NAME

Unnamed Lake ✓
(lake)

CO

Clearwater

REF

M^cCauley map Clearwater ✓
Highway List
(page)

TOWN

OTHER
NAMESEXACT
SITE

Sec. 34 ✓ (South Center)

T

144 ✓

R

37 ✓

TWP

Rice

AREA &
DIMENSGEN
LOC

STATUS

Wet ✓ not meandered

Name Origin
& Remark:

Short Map: Unnamed.

5.

110

NAME

Unnamed Lake ✓

CO

Clearwater

(lake)

M. E. Canby map Clearwater ✓

FROM

REF

Highway List

(page)

OTHER
NAMESEXACT
SITE

Sec. 36 ✓

T

144 ✓

R

37 ✓

TWP

Rice

AREA &
DIMENSGEN
LOC

STATUS

Wet Not Meandered ✓

Name Origin
& Remark:

Short Map: Unnamed.

5.

NAME

2

(lake)

CO

CLEARWATER

PRON

REF

1940 ATLAS OF

MINN. HWYS. 13

(page)

OTHER

NAMES

EXACT

SITE

see 31

31

n of Marshall L

T

144

144

R

37 RICE Twp

38 LA PRAIRIE

TWP

RICE & LA PRAIRIE

AREA &

DIMENS

Small

GEN

LOC

STATUS

Name Origin
& Remarks:

McCaulley Map 5: Unnamed. Wet. Not Meandered

11/12-41 gatorow.

T144-R38

5.

110

NAME

Unnamed Lake

(lake)

CO

Clearwater

FROM

REF

M^e Cautley map Clearwater

Highway List

(page)

OTHER
NAMESEXACT
SITE

Sec. 7, 18 ✓

T

144 ✓

R

38 ✓

TWP

AREA &
DIMENSGEN
LOC

STATUS

Wet ✓ Not Meandered ✓

Name Origin
& Remark:

Short Map: Unnamed.

5.

110

NAME

*Unnamed Lake ✓

CO

Clearwater

(lake)

*McCauley map Clearwater ✓

FROM

REF

Highway List

(page)

OTHER
NAMESEXACT
SITE

*Sec. 16, 17 ✓

T 144 ✓

R 38 ✓

TWP

AREA &
DIMENSGEN
LOC

STATUS

*Wet ✓ *not measured ✓

Name Origin
& Remark:

Short map; Unnamed.

5.

110

NAME

Unnamed Lake ✓
(lake)

CO

Clearwater
ME County Map Clearwater ✓
Highway List
(page)

FROM

OTHER NAMES

EXACT SITE

Sec. 19, 30 ✓

T

144 ✓

R

38 ✓

AREA & DIMENS

TWP

GEN LOC

STATUS

Wet ✓ Not meandered ✓

Name Origin & Remark:

Short map: Unnamed

5.

110

NAME

Unnamed Lake
(lake)

CO

Clearwater

REF

M^cCauley Map Clearwater
Highway List
(page)

FROM

OTHER
NAMESEXACT
SITE

Sec. 20, 21 (North)

T

144

R

38

TWP

AREA &
DIMENSGEN
LOC

STATUS

Wet Not Meandered

Name Origin
& Remark:

Short Map; Unnamed.

5.

110

NAME

• Unnamed Lake ✓

CO

Clearwater

(lake)

• M^e Cautin map Clearwater ✓

PRON

REF

Highway List

(page)

OTHER NAMES

EXACT SITE

• Sec. 20, 21 ✓ (South)

T

144 ✓

R

38 ✓

TWP

AREA & DIMENS

GEN LOC

STATUS

Wet ✓ not measured ✓

Name Origin & Remark:

Short Map; Unnamed.

5.

110

NAME

Unnamed Lake ✓

(lake)

CO

Clearwater

M^e Camley Map Clearwater ✓

FROM

REF

Highway List

(page)

OTHER NAMES

EXACT SITE

Sec. 20, 29 ✓ (west)

T

144 ✓

R

38 ✓

AREA & DIMENS

TWP

GEN LOC

STATUS

Wet ✓ not meandered ✓

Name Origin & Remark:

Short Map: Unnamed.

5.

110

NAME

Unnamed Lake ✓

CO

Clearwater

(lake)

REF

M = Canby Map Clearwater ✓
Highway List
(page)

FRON

OTHER
NAMESEXACT
SITE

Sec. 20, 29 ✓ (center)

T

144 ✓

R

38 ✓

TWP

AREA &
DIMENSGEN
LOC

STATUS

Wet ✓ Not Meandered ✓

Name Origin
& Remark:

Short Map; Unnamed.

5.

110

NAME

Unnamed Lake ✓

CO

Clearwater

(lake)

McCauley map Clearwater

FROM

REF

Highway List

(page)

OTHER NAMES

EXACT SITE

Sec. 21, 22 ✓

T

144 ✓

R

38 ✓

TWP

AREA & DIMENS

GEN LOC

STATUS

Wet ✓ not measured ✓

Name Origin & Remark:

Short Map: Unnamed

5.

110

NAME

* *Unnamed Lake* ✓

CO

Clearwater

(lake)

* *M = Canby map Clearwater* ✓

FROM

REF

Highway List

(page)

OTHER
NAMESEXACT
SITE*Sec. 21, 22, 27, 28* ✓

T

144 ✓

R

38 ✓

TWP

AREA &
DIMENSGEN
LOC

STATUS

Wet * *Not measured* ✓Name Origin
& Remark:*Short Map: Unnamed.*

5.

110

NAME

Unnamed Lake
(lake)

CO

Clearwater

FROM

REF

M = Canby Map Clearwater
Highway List
(page)

OTHER
NAMESEXACT
SITE

Sec. 22, 23 ✓

T

144 ✓

R

38 ✓

TWP

AREA &
DIMENSGEN
LOC

STATUS

Wet ✓ not meandered ✓

Name Origin
& Remark:

Short Map: Unnamed

5.

NAME Unnamed Lake ✓
(lake)CO Clearwater
M = county map Clearwater ✓PRON _____
REF Highway List (page)

OTHER NAMES _____

EXACT SITE Sec. 25, 26 ✓ (South) T 144 ✓ R 38 ✓

TWP _____ AREA & DIMENS _____

GEN LOC _____ STATUS Wet ✓ Not Meandered ✓Name Origin
& Remark:Shot Map: Unnamed

NAME *Unnamed Lake* ✓
(lake) CO *Clearwater*
M = Canby Map Clearwater ✓

PRON _____
REF *Highway List* (page) _____

OTHER NAMES _____

EXACT SITE *Sec. 25, 26* ✓ (center) T *144* ✓ R *38* ✓

TWP _____ AREA & DIMENS _____

GEN LOC _____ STATUS *wet* ✓ *not meandered* ✓

Name Origin & Remark: *Short Map; Unnamed*

5.

NAME 2 (lake) CO CLEARWATER

PRON _____ REF 1940 ATLAS OF MINN HOOKS 15
(page)

OTHER NAMES _____

EXACT SITE sec 27, 28, center T 144 R 38

TWP LA PRAIRIE AREA & DIMENS Small

GEN about 6 1/4 miles S.W.
LOC of ZENKEL Village STATUS _____

Name Origin
& Remarks:

McCaulry Map 5: Unnamed. Wet. Not meandered

11/10-41 Zastrow

5.

NAME ? (lake) CO OLEARIATED

PRON _____ REF 1940 ATLAS OF MINN HUNTS. 15 (page)

OTHER NAMES _____

EXACT SITE see 27, 28, north T 144 R 38

TWP LA PRAIRIE AREA & DIMENS Small

GEN about 6 miles SW
LOC of ZERKEL village STATUS _____

Name Origin & Remarks: McCaulry Map 5; Unnamed. Wet. Not Meandered

11/10-41 Zastrow

5.

110

NAME

Unnamed Lake ✓

CO

Clearwater

(lake)

M^cCauley map Clearwater ✓

FROM

REF

Highway List

(page)

OTHER
NAMESEXACT
SITE

Sec. 29, 30 ✓

T

144 ✓

R

38 ✓

TWP

AREA &
DIMENSGEN
LOC

STATUS

Wet ✓ Not Meandered ✓

Name Origin
& Remark:

Short Map: Unnamed

NAME *Unnamed Lake* ✓ CO *Clearwater*
(lake) *M.E. county map Clearwater* ✓

PRON _____ REF *Highway List* (page) _____

OTHER NAMES _____

EXACT SITE *Sec. 31, 32* ✓ T *144* ✓ R *38* ✓

TWP _____ AREA & DIMENS _____

GEN LOC _____ STATUS *Wet* ✓ *Not Meandered* ✓

Name Origin & Remark:

Short Map: Not shown

NAME Unnamed Lake ✓
(lake)

CO Clearwater

PRON _____

REF M = Cayley Map Clearwater ✓
Highway List
(page)

OTHER NAMES _____

EXACT SITE Sec. 32, 33 ✓ (North) T 144 ✓ R 38 ✓

TWP _____

AREA &
DIMENS

GEN LOC _____

STATUS Wet ✓ Not Meandered ✓

Name Origin
& Remark:

Short Map: Not shown

NAME *Unnamed Lake* ✓
(lake)

CO *Clearwater*

m = Canby Map Clearwater ✓

PRON _____

REF *Highway List*

(page)

OTHER NAMES _____

EXACT SITE *Sec. 32, 33* ✓ (center)

T

144 ✓

R

38 ✓

TWP _____

AREA &
DIMENS

GEN LOC _____

STATUS

Wet ✓

not Meandered ✓

Name Origin
& Remark:

Short Map: Unnamed

T145-R36

5.

NAME

Unnamed Lake ✓
(lake)

CO

Clearwater

M^E

Caulley Map Clearwater ✓

PRON

REF

Highway List

(page)

OTHER
NAMESEXACT
SITE

Sec. 17 ✓

T

145 ✓

R

36 ✓

TWP

Bear Creek

AREA &
DIMENSGEN
LOC

STATUS

Wet ✓

Not Meandered ✓

Name Origin
& Remark:

Short Map: Unnamed.

T145-R37

5.

NAME

Unnamed Lake ✓

(lake)

CO

Clearwater

McCauley map Clearwater ✓

REF

Highway List

(page)

OTHER NAMES

EXACT SITE

Sec. 8 ✓

T

145 ✓

R

37 ✓

TWP

Minerva

AREA & DIMENS

GEN LOC

STATUS

Wet ✓

Not Meandered ✓

Name Origin & Remark:

Short Map: Not Shown

5.

NAME

Unnamed Lake
(lake)

CO

Clearwater

REF

McCauley Map Clearwater &
Highway List (page)

PRON

OTHER NAMES

EXACT SITE

Sec. 17 ✓

T

145 ✓

R

37 ✓

TWP

Minerva

AREA &
DIMENS

GEN LOC

STATUS

Wet ✓

Not Meandered ✓

Name Origin
& Remark:

Short Map; Not shown

5.

NAME Unnamed Lake (lake) CO Clearwater

PRON _____ REF McCauley Map Clearwater & Highway List (page) _____

OTHER NAMES _____

EXACT SITE Sec. 33 ✓ T 145 ✓ R 37 ✓

TWP Minerva AREA & DIMENS _____

GEN LOC _____ STATUS Wet ✓ Not Meandered ✓

Name Origin & Remark: Short Map: Unnamed

6.

NAME 2
1 (stream) CO CLEARWATERPRON _____ REF 1940 ATLAS OF MINN. HWYS 15
(page)

OTHER NAMES _____

SOURCE COUNTY CLEARWATER MOUTH COUNTY CLEARWATER MILES _____SOURCE _____ SEC 27 T 144 R 37 TWP RICEDIRECTION & AREA DRAINED Flows NE & N through 2 unnamed lakes then SW.MOUTH WILD RICE RIVER SEC 21 T 145 R 37 TWP MINERVA
Name Origin
& Remarks:

11/18-41 Zastrow.

T145-R38

6.

NAME 2 L (stream) CO CLEARWATER

PRON _____ REF 1940 ATLAS OF
MINK HILLS 15
(page)

OTHER NAMES _____

SOURCE COUNTY CLEARWATER MOUTH COUNTY CLEARWATER MILES _____

SOURCE _____ SEC 14 T 146 R 37 TWP NORA

DIRECTION & AREA DRAINED Down SW, NW & SW

MOUTH RICE LAKE SEC 14 T 145 R 38 TWP LAPRAIRIE

Name Origin
& Remarks:

11/18-41 zashow

T146-R36

6.

NAME SUCKER CREEK CO Clearwater
(stream)PRON _____ REF M^s Cauley map Clearwater ✓
(page)OTHER NAMES Division CreekSOURCE COUNTY Clearwater MOUTH COUNTY Clearwater MILES _____SOURCE Sucker lake SEC 29 T 144 R 36 TWP ItascaDIRECTION & AREA DRAINED Flows eastMOUTH Miss. river SEC 27 T 144 R 36 TWP ItascaName Origin
& Remarks:Cous, Pike, 1:164; Division Creek
Uplam, 133; Division Creek (also called Sucker Creek).

5.

NAME

Unnamed Lake ✓
(lake)

CO

Clearwater

M = County Map Clearwater 4

PRON

REF

Highway List

(page)

OTHER NAMES

EXACT SITE

Sec. 10 ✓, NW

T

146 ✓

R

36 ✓

TWP

Moose Creek

AREA & DIMENS

GEN LOC

STATUS

Wet ✓

Not Meandered ✓

Name Origin & Remark:

Part of Dahlburg?

T146-R37

T146-R38

T147-R36

6.

NAME 1 ² ----- CO CLEARWATER BELTRAMI
(stream) ----- 1940 ATLAS OFPRON ----- REF MINN HWS ----- 45
(page) -----OTHER
NAMES -----SOURCE MOUTH
COUNTY CLEARWATER COUNTY BELTRAMI MILES -----SOURCE ----- SEC 10 T 147 R 36 TWP SHEVLIN -----DIRECTION & AREA DRAINED Flows S.E. enter Beltrami co. from sec 1
T146 R. 36 then flows S.E. through S.E. corner of MOSELAKE
then flows S.E.MOUTH GRANT CREEK SEC 19 T 146 R 34 TWP GRANT VALLEY
Name Origin
& Remarks:

11/18-413a straw.

T147-R37

5.

110

NAME Unnamed lake CO Clearwater
(lake)

FRON _____ REF M^cCauley Map Clearwater 3
(page)

OTHER NAMES _____

EXACT SITE Sec. 15, 16 T 147 R 37

TWP Copley AREA & DIMENS _____

GEN LOC _____ STATUS wet not measured

Name Origin & Remark: Short Map: Unnamed

6.

NAME _____ (stream) _____ CO. CLEARWATER _____

PRON _____ REF. 1940 ATLAS OF
MINN. HWYS. _____ 15 _____
(page)

OTHER NAMES _____

SOURCE _____ MOUTH _____
COUNTY CLEARWATER _____ COUNTY CLEARWATER _____ MILES _____

SOURCE _____ SEC 17 T 146 R 36 TWP MOOSE CREEK

DIRECTION & AREA DRAINED Flows NW, through WALKER BROOK LAKE then NW

MOUTH CLEARWATER RIVER SEC 32 T 147 R 37 TWP COPLEY

Name Origin
& Remarks:

11/18-41 gashow

T147-R38

5.

110

NAME

Unnamed Lake
(lake)

CO

Clearwater

McCauley Map Clearwater 3

PRON

REF

Highway List
(page)OTHER
NAMESEXACT
SITE

sec. 1; 36

T

147, 148

R

38

TWP

Popple, Eddy

AREA &
DIMENSGEN
LOC

STATUS

met not meandered

Name Origin
& Remark:

T148-R36

T148-R37

5.

110

NAME

Unnamed Lake
(lake)

CO

Clearwater

m e county map Clearwater 3

FROM

REF

Highway List
(page)

OTHER
NAMESEXACT
SITE

sec. 33 (7. E. 14)

T 148

R 37

TWP

Holt

AREA &
DIMENSGEN
LOC

STATUS

met

not meandered

Name Origin
& Remark:

5.

110

NAME

Unnamed Lake ✓
(lake)

CO

Clearwater

REF

M = Cauley Map Clearwater
Highway List (page)

FROM

OTHER
NAMESEXACT
SITE

sec. 33 ✓ (S.W. 1/4 of N.E. 1/4)

T 148 ✓

R 37 ✓

TWP

Holst

AREA &
DIMENSGEN
LOC

STATUS

met ✓ not meandered ✓

Name Origin
& Remark:

5.

248

NAME 2 1 (lake) CO CLEARWATER

PRON _____ REF 1940 ATLAS OF
MINN. HWYS. 15
(page)

OTHER NAMES _____

EXACT SITE see 33, 34 T 14 8 R 37

TWP HOLST ARFA & DIMENS _____

GEN about 5 1/4 miles SW.
LOC of LEONARD Village STATUS _____

Name Origin & Remarks: McCauley Map, 3, Unnamed, Dry, Not meandered

11/14-41 Zastrow

5.

248

NAME 2 (lake) CO CLEARWATER

PRON _____ REF 1940 ATLAS OF
WINN HURSE 15
(page)

OTHER NAMES _____

EXACT SITE In NW 1/4 of sec 32 T 148 R 37

TWP HOLST ARFA & DIMENS _____

GEN about 6 3/4 miles S-W
LOC of LEONARD Village STATUS _____

Name Origin
& Remarks:

McCauley Map 3: not shown

11/14-41 Jastrow

T148-R38

5.

110

NAME

Unnamed Lake
(lake)

CO

Clearwater

McCauley map Clearwater 3

FROM

REF

Highway List
(page)

OTHER
NAMESEXACT
SITE

sec. 15, 22 ✓

T 148 ✓

R 38 ✓

TWP

Eddy

AREA &
DIMENSGEN
LOC

STATUS

met ✓ not meandered ✓

Name Origin
& Remark:

5.

110

NAME

Unnamed Lake

(lake)

CO

Clearwater

McCauley map Clearwater 3

FROM

REF

Highway List

(page)

OTHER
NAMESEXACT
SITE

sec. 10 ✓

T 148 ✓

R 38 ✓

TWP

Eddy

AREA &
DIMENSGEN
LOC

STATUS

inlet ✓ not meandered ✓

Name Origin
& Remark:

5.

110

NAME Unnamed Lake ✓
(lake)CO Clearwater

M = Canby map, Clearwater 3

FROM _____

REF Highway List (page)

OTHER NAMES _____

EXACT SITE sec. 8 ✓T 148 ✓R 38 ✓TWP EddyAREA &
DIMENS

GEN LOC _____

STATUS met ✓ not meandered ✓Name Origin
& Remark:

5.

248

NAME ² 1 (lake) CO CLEARWATER

PRON _____ REF 1940 ATLAS OF MINN. HANDS 15
(page)

OTHER NAMES _____

EXACT SITE 2 center
In S. 1/2 of sec 36 T 148 R 38

TWP EDDY ARFA & DIMENS small

GEN about 1/4 mile E. of
LOC WILLBORE LAKE STATUS _____

Name Origin
& Remarks:

33, ne

11/17-41 gashow

5.

248

NAME ? (lake) CO CLEARWATER

PRON _____ REF 1940 ATLAS OF
MINK. HILLS 15
(page)

OTHER NAMES _____

EXACT SITE In N. 1/4 of sec 22 T 148 R 38

TWP EDDY ARPA & DIMENS _____

GEN LOC _____ STATUS _____

Name Origin
& Remarks:

1/17-41 gastrow

T149-R36

5.

110

NAME *Unnamed lake*
(lake) CO *Clearwater*FRON _____ REF *McCauley Map Clearwater 2*
(page)

OTHER NAMES _____

EXACT SITE *Sec. 28* T *149* R *36*TWP *Sinclair* AREA & DIMENS _____GEN LOC _____ STATUS *Wet* *Not Meand*Name Origin
& Remark:

5.

110

NAME Unnamed Lake (lake) CO Clearwater
McCauley map Clearwater

FROM _____ REF Highway List (page)

OTHER NAMES _____

EXACT SITE sec. 31 T 149 R 36

TWP Sinclair AREA & DIMENS 60.20 acres

GEN LOC _____ STATUS wet meandered

Name Origin & Remark:

5.

110

NAME

Unnamed Lake ✓
(lake)

CO

Clearwater

M^cCauley map Clearwater 2

FRON

REF

Highway List
(page)

OTHER
NAMES

EXACT

SITE

sec. 30 ✓

T

149 ✓

R

36 ✓

TWP

Sinclair

AREA &
DIMENS

GEN

LOC

STATUS

int ✓ not indexed ✓

Name Origin
& Remark:

5.

110

NAME Unnamed Lake ✓
(lake)CO ClearwaterMcCauley Map Clearwater 2

FROM _____

REF Highway List
(page)

OTHER NAMES _____

EXACT SITE sec. 27 ✓ T 149 ✓ R 36 ✓TWP Sinclair ✓ AREA & DIMENS _____GEN LOC _____ STATUS met ✓ not meandered ✓Name Origin
& Remark:

5.

110

NAME

Unnamed Lake ✓
(lake)

CO

Clearwater

McCauley map Clearwater 2

FROM

REF

Highway List
(page)

OTHER
NAMES

EXACT

SITE

sec. 23 ✓

T

149 ✓

R

36 ✓

TWP

Dinclair

AREA &
DIMENS

GEN

LOC

STATUS

met ✓ not meandered ✓

Name Origin
& Remark:

5.

110

NAME Unnamed Lake (lake) CO Clearwater
 • M^cCauley Map Clearwater
 REF Highway List (page)

OTHER NAMES _____

EXACT SITE sec. 21 ✓ T 149 ✓ R 36 ✓

TWP Sinclair AREA & DIMENS _____

GEN LOC _____ STATUS met ✓ not meandered ✓

Name Origin
& Remark:

5.

110

NAME

• Unnamed Lake ✓
(lake)

CO

Clearwater

• McCarley map Clearwater 2

FROM

REF

Highway List

(page)

OTHER
NAMESEXACT
SITE

• sec. 13 ✓

• T 149 ✓

R 36 ✓

TWP

• Sinclair

AREA &
DIMENSGEN
LOC

STATUS

met ✓

not meandered ✓

Name Origin
& Remark:

5.

110

NAME

Unnamed Lake
(lake)

CO

Clearwater

McCauley map Clearwater 2

PRON

REF

Highway List

(page)

OTHER NAMES

EXACT SITE

sec. 9

T

149

R

36

TWP

Sinclair

AREA & DIMENS

GEN LOC

STATUS

not ~~not~~ meandered

Name Origin & Remark:

5.

110

NAME

Unnamed Lake
(lake)

CO

Clearwater

M^E Canby Map, Clearwater 2

FROM

REF

Highway List

(page)

OTHER
NAMESEXACT
SITE

sec. 8 ✓

T

149 ✓

R

36 ✓

TWP

Sinclair

AREA &
DIMENSGEN
LOC

STATUS

not ✓ not meandered ✓

Name Origin
& Remark:

5.

110

NAME *Unnamed Lake* CO *Clearwater*
 (lake) *McCauley map Clearwater*
 REF *Highway List* (page)

OTHER NAMES

EXACT SITE *sec. 7, 8* T *149* R *36*

TWP *Sinclair* AREA & DIMENS

GEN LOC STATUS *wet* *not meandered*

Name Origin
& Remark:

5.

110

NAME

• Unnamed Lake
(lake)

CO

• Clearwater

• M.E. Canby map Clearwater 2

PRON

REF

• Highway List

(page)

OTHER
NAMESEXACT
SITE

• sec. 7 ✓

• T 149 ✓

• R 36 ✓

TWP

• Sinclair

AREA &
DIMENSGEN
LOC

STATUS

• inst ✓ not meandered ✓

Name Origin
& Remark:

5.

110

NAME

Unnamed Lake ✓
(lake)

CO

Clearwater

M^cCauley map Clearwater

FRON

REF

Highway List
(page)OTHER
NAMESEXACT
SITE

sec 2 ✓ (south)

T 149 ✓

R 36 ✓

TWP

Sinclair

AREA &
DIMENSGEN
LOC

STATUS

wet ✓ not meandered ✓

Name Origin
& Remark:

5.

110

NAME

Unnamed Lake ✓
(lake)

CO

Clearwater
McCauley map Clearwater 2

PRON

REF

Highway List
(page)OTHER
NAMES

EXACT

SITE

sec. 2 ✓ (center)

T

149 ✓

R

36 ✓

TWP

Sinclair

AREA &
DIMENS

31.80 acres

GEN

LOC

STATUS

not measured ✓

Name Origin
& Remark:

54

NAME _____ CO Clearwater

?
(Lake)

PRON _____ REF 1928 Lake Map - 1038
(page)

OTHER NAMES _____

EXACT SITE Sec. 2 T 179 R 36

TWP _____ AREA & DIMENS 31.80

GEN LOC _____ STATUS _____

Name Origin
& Remark:

2-5-1941 - Walter O. G. Hunt

Co. atlas, 1925; Unnamed

5.

NAME

R

(lake)

CO

CLEARWATER

PRON

REF

1940 ATLAS OF

MINN. HWYS. 15

(page)

OTHER
NAMESEXACT
SITE

In S. 1/2 of sec 2

T 149

R 36

TWP

SINCLAIR

ARPA &
DIMENS

GEN

about 1/2 mile S.

LOC

of BAGLEY LAKE

STATUS

Name Origin
& Remarks:

11/17-41 Zastrow

5.

NAME ² ₁ ----- CO. CLEARWATER -----
 (lake) -----
 PRON ----- REF 1940 ATLAS OF -----
MINN. HWYS. 15 -----
 (page) -----
 OTHER
 NAMES -----
 EXACT
 SITE In S.E. 1/4 of sec 7 ----- T. 149 ----- R. 36 -----
 TWP SINCLAIR ----- ARFA &
 DIMENS -----
 GEN
 LOC ----- STATUS -----

Name Origin
& Remarks:

11/17-41 gashow

NAME ----- ^P
(lake) ----- CO CLEARWATER ----- 325
----- MC. GILL-WARNER

PRON ----- REF 1925 CLEARWATER COUNTY MAP
----- (page)

OTHER
NAMES -----

EXACT
SITE SE $\frac{1}{4}$ SEC 7 SW $\frac{1}{4}$ SEC 8 ----- T 149N ----- R 36W -----

TWP SINCLAIR ----- AREA &
DIMENS -----

GEN
LOC ----- STATUS -----

Name Origin
& Remarks:

5.

248

NAME ? (lake) CO. CLEARWATER

PRON _____ REF 1940 ATLAS OF MINN. HUNTS, 15 (page)

OTHER NAMES _____

EXACT SITE In NW 1/4 of sec 8 T 149 R 36

TWP SINCLAIR ARFA & DIMENS _____

GEN LOC _____ STATUS _____

Name Origin & Remarks:

11/17-41 Zastrow

5.

213

NAME 2 1 (lake) CO CLEARWATER

PRON _____ REF 1940 ATLAS OF MINN. HILLS 12 (page)

OTHER NAMES _____

EXACT SITE In S.W. 1/4 of sec 9 T 149 R 36

TWP SINCLAIR AREA & DIMENS _____

GEN LOC _____ STATUS _____

Name Origin & Remarks:

11/17-41 gathorn

NAME ----- ²
(lake) ----- CO CLEARWATER ----- 326

Mc. GILL-WARNER

PRON ----- REF 1925 CLEARWATER COUNTY MAP
(page) -----

OTHER
NAMES -----

EXACT
SITE NW $\frac{1}{4}$ SEC 9 ----- T 149N ----- R 36W -----

TWP SINCLAIR. ----- AREA &
DIMENS -----

GEN
LOC ----- STATUS -----

Name Origin
& Remarks:

NAME

(lake)

CO

CLEARWATER

327

MC. GILL-WARNER

PRON

REF

1925 CLEARWATER COUNTY MA²
(page)

OTHER
NAMES

EXACT
SITE

NW 1/4 SEC 11

T

149N

R

36W

TWP

SINCLAIR

AREA &
DIMENS

GEN
LOC

STATUS

Name Origin
& Remarks:

10-7-41. A.D.F.

5.

248

NAME 2 1 (lake) CO CLEARWATER

PRON REF 1940 ATLAS OF MINN. HWYS. 13 (page)

OTHER NAMES

EXACT SITE In S.W. 1/4 of sec 21 T 149 R 36

TWP SINCLAIR ARFA & DIMENS

GEN about 3/4 mile N.

LOC of LEONARD Village STATUS

Name Origin & Remarks:

11/17-41 gastrow

5.

248

NAME 2 1 (lake) CO. CLEARWATER

1940 ATLAS OF

PRON _____ REF MINN. HWYS. 13
(page)

OTHER NAMES _____

EXACT SITE 3/4 S.E. 1/4 of sec 23 T. 149 R. 36

TWP SINCLAIR ARFA & DIMENS _____

GEN about 3 1/2 miles N.E.
LOC of LEONARD Village STATUS _____

Name Origin & Remarks: Co. map, 1925; Unnamed.

11/17-41 Zastrow

5.

NAME

²
1

(lake)

CO

CLEARWATER

PRON

REF

1940 ATLAS OF

MINN. HWYS. 15
(page)OTHER
NAMESEXACT
SITE

In NW 1/4 of sec 27

T 149

R 36

TWP

SINCLAIR

AREA &
DIMENS

about 2 1/2 miles NE

GEN

LOC

OF LEONARD Village

STATUS

Name Origin
& Remarks:

11/17-413action

5.

248

NAME ² _____ (lake) _____ CO. CLEARWATER _____PRON _____ REF 1940 ATLAS OF
SINK HWYS. 15 _____
(page)OTHER
NAMES _____EXACT
SITE In NW 1/4 of sec 30 _____ T 149 _____ R 36 _____TWP SINCLAIR _____ AREA &
DIMENS _____GEN about 3/4 miles NW
LOC of LEONARD Village _____ STATUS _____Name Origin
& Remarks:

11/17-41 Zastrow

5.

NAME ----- CO Clearwater -----

(Lake)

PRON ----- REF 1928 Lake Map - p 38 -----

(page)

OTHER NAMES -----

EXACT SITE Sec. 31 ----- T 149 ----- R 36 -----

TWP ----- AREA & DIMENS 60.20 -----

GEN LOC ----- STATUS -----

Name Origin
& Remark:

Co. map, 1925: Unnamed
Short map: Unnamed
Eddy (n.d.): Unnamed. Near Clearbrook. 12-286. Less than
6' deep. 60.2 acres

5.

NAME

(UNNAMED)

(lake)

??

CO

Clearwater

PRON

REF

Eddys

Lake Survey 12-284 (7-18-40)

(page)

OTHER
NAMES

EXACT
SITE

Sec 31

T

149N

R

36W

TWP

AREA &
DIMENS

5.0 acres

GEN
LOC

?

STATUS

Less than 6' deep

Name Origin
& Remark:

=

2/25/41

Rose

6.

NAME 2 _____ CO CLEARWATER _____
(stream)

PRON _____ REF 1940 ATLAS OF MINN. HWYS. 15 _____
(page)

OTHER NAMES _____

SOURCE COUNTY CLEARWATER MOUTH COUNTY CLEARWATER MILES _____

SOURCE _____ SEC 24 T 149 R 37 TWP LEON _____

DIRECTION & AREA DRAINED Flow N. & NE. through JOHNSON LAKE then NE. _____

MOUTH CLEARWATER RIVER SEC 6 T 149 R 36 TWP SINCLAIR _____
Name Origin
& Remarks:

11/18-45 Zastrow

6.

NAME 2
1 (stream) CO CLEARWATER

1940 ATLAS OF

PRON _____ REF MINN. HUNTS. 15
(page)

OTHER NAMES _____

SOURCE COUNTY CLEARWATER MOUTH COUNTY CLEARWATER MILES _____

SOURCE _____ SEC. 34 T 149 R 36 TWP SINCLAIR

DIRECTION & AREA DRAINED Flows N.E. to N.W. through CUST ANDERSON LAKE then N.W.

MOUTH CLEARWATER RIVER SEC 9 T 149 R 36 TWP SINCLAIR
Name Origin
& Remarks:

11/18-41 Zastrow

T149-R37

5.

110

NAME

Unnamed Lake
(lake)

CO

Clearwater

McCarley map Clearwater

FROM

REF

Highway List

(page)

OTHER NAMES

EXACT SITE

sec. 17, 18

T 149

R 37

TWP

Leon

AREA & DIMENS

120.40 acres

Part Dry

GEN LOC

STATUS

mit meandered

Name Origin & Remark:

5.

NAME ? CO CLEARWATER

(Lake)

PRON _____ REF 1928 Lake Guy. To 38

(page)

OTHER NAMES _____

EXACT SITE Sec. 17-18 T 149 R 37

TWP _____ AREA & DIMENS 120.40

GEN LOC _____ STATUS _____

Name Origin & Remark: Co. map, 1925: Unnamed.

2-5-1941 - Martin @ Shute

5.

248

NAME L ² ----- (lake) ----- CO CLEARWATER -----

PRON ----- REF 1940 ATLAS OF MINN. HUXB. 15 -----
(page)

OTHER NAMES -----

EXACT SITE In N. 1/4 of sec 18 ----- T 149 ----- R 37 -----

TWP LEON ----- ARFA & DIMENS -----

GEN about 2 miles NW -----
LOC of CLEARBROOK Village ----- STATUS -----

Name Origin
& Remarks:

11/17-41 Zastrow

5.

248

NAME 2 1 (lake) CO CLEARWATER

1940 ATLAS OF

PRON _____ REF MINN. HWS. 15
(page)

OTHER NAMES _____

EXACT SITE In NE 1/4 of sec 36 T 149 R 37

ARFA &
DIMENS

TWP LEON

GEN about 4 1/2 miles SE

LOC of CLEARBROOK Village STATUS _____

Name Origin
& Remarks:

11/17-41 Zastrow

6.

NAME 1 2 (stream) CO CLEARWATER

1940 ATLAS OF

PRON _____ REF MINN. HWYS. 15
(page)

OTHER NAMES _____

SOURCE COUNTY CLEARWATER MOUTH COUNTY CLEARWATER MILES 4 1/2

SOURCE _____ SEC 34 T 149 R 37 TWP LEON

DIRECTION & AREA DRAINED Flows W through DEEP LAKE then NW

MOUTH 1 2 STREAM SEC 30 T 149 R 37 TWP LEON

Name Origin
& Remarks:

11/18-41 gastrow

6.

NAME Unnamed river (stream) CO Clearwater

PRON _____ REF County Map (page) _____

OTHER NAMES _____

SOURCE COUNTY Clearwater MOUTH COUNTY Clearwater MILES _____

SOURCE _____ SEC 71 T 148N R 37W TWP 701st

DIRECTION & AREA DRAINED Flows southwest & E.

MOUTH Unnamed river SEC 35 T 149N R 37W TWP 400m

Name Origin
& Remarks.

1-24-1941 - Walter C. Smith

5.

NAME ----- (Lake) ----- CO Clearwater -----

PRON ----- REF 1928 Lake Guy - p 28 -----
(page)

OTHER NAMES -----

EXACT SITE Sec. 6; 1 ----- T 149 ----- R 37-38 -----

TWP ----- AREA & DIMENS 42.09 -----

GEN LOC ----- STATUS -----

Name Origin
& Remark:

2-5-1941 - Name A. Smith



5.

110

NAME

Unnamed Lake ✓
(lake)

CO

Clearwater

McCauley map Clearwater 2

FRON

REF

Highway List
(page)

OTHER
NAMESEXACT
SITE

sec. 6; 1 ✓

T 149 ✓

R 37, 38 ✓

TWP

Leon, Pine Lake

AREA &
DIMENS

42.09 acres

Part Dry

GEN
LOC

STATUS

met ✓
meandered ✓

Name Origin
& Remark:

T149-R38

5.

248

NAME 2 L (lake) CO CLEARWATER

PRON _____ REF 1940 ATLAS OF
MINN HWYS 15
(page)

OTHER NAMES _____

EXACT SITE see L T 149 R 38

TWP PINE LAKE ARFA & DIMENS _____

GEN about 1 1/2 mile NE
LOC of CONVICK Outlage STATUS _____

Name Origin
& Remarks:

11/17-41 gastrow

5.

248

NAME 2 (lake) CO CLEARWATER

PRON _____ REF 1940 ATLAS OF MINN. HWYS. 15 (page)

OTHER NAMES _____

EXACT SITE In E 1/2 of sec 17 T 149 R 38

TWP PINE LAKE ARFA & DIMENS _____

GEN about 3/4 mile SW. LOC CONVICK Village STATUS _____

Name Origin & Remarks: Co. map, 1925: Unnamed.

11/17-41 gastrow

5.

110

NAME

Unnamed Lake
(lake)

CO

Clearwater

McCaully map Clearwater 2

FRON

REF

Highway List
(page)

OTHER
NAMESEXACT
SITE

sec. 22, 27

T 149

R 38

TWP

Pine Lake

AREA &
DIMENS

21.35 acres

GEN
LOC

STATUS

unset ✓
meandered ✓

Name Origin
& Remark:

Co. map 1925: Unnamed
Short Map: Unnamed

5.

110

NAME

Unnamed Lake ✓
(lake)

CO

Clearwater

M^cCauley map Clearwater 2

PRON

REF

Highway List

(page)

OTHER
NAMESEXACT
SITE

N.E. 1/4 sec. 23 ✓

T 149 ✓

R 38 ✓

TWP

Pine Lake

AREA &
DIMENS

21.65 acres

GEN
LOC

STATUS

met ✓ meandered ✓

Name Origin
& Remark:

Short Map: Unnamed

Gag: Unnamed. 21.65 acres

Co. map, 1925: Unnamed

5.

110

NAME

Unnamed Lake
(lake)

CO

Clearwater

McCauley map Clearwater 2

FRON

REF

Highway List

(page)

OTHER
NAMESEXACT
SITE

sec. 23, 26 ✓

T 149 ✓

R 38 ✓

TWP

Pine Lake

AREA &
DIMENS

59.85 acres

GEN
LOC

STATUS

met ✓

meandered ✓

Name Origin
& Remark:

Winchell, 4: pl. 64: Unnamed
 Shot Map: Unnamed
 Gas: Unnamed. 59.85 acres
 Co. map, 1925: Unnamed

5.

110

NAME Unnamed Lake CO Charwater

(lake)

M^cCauley map Charwater 2PRON _____ REF Highway List

(page)

OTHER NAMES _____

EXACT SITE sec. 26, 27 T 149 R 38TWP Pine Lake AREA & DIMENS 53.40 acresGEN LOC _____ STATUS wet meanderedName Origin
& Remark:

Shot Map: Unnamed

Gaz: Unnamed. 53.40 acres

Co. map 1925: Unnamed

5.

110

NAME Unnamed lake CO Clearwater
(lake)IRON _____ REF M^o Conly Map Clearwater 2
(page)

OTHER NAMES _____

EXACT SITE Sec. 31 T 149 R 38TWP Pine Lake AREA & DIMENS _____GEN LOC _____ STATUS Wet - Not MeandName Origin
& Remark:Short Map: Unnamed
Co. map 1925: Unnamed

5.

110

NAME

Unnamed Lake ✓
(lake)

CO

Clearwater

McCauley map Clearwater

FRON

REF

Highway List

(page)

OTHER
NAMES

EXACT

SITE

sec. 34 ✓

T

149 ✓

R

38 ✓

TWP

Pine Lake

AREA &
DIMENS

63.95 acres

GEN

LOC

STATUS

inlet ✓

meandered ✓

Name Origin
& Remark:

Short Map: Unnamed

Co. map 1925: Unnamed

Gaz: Unnamed. 63.95 acres

Winchell, 4: pl. 64: Unnamed

5.

110

NAME Unnamed Lake ✓
(lake)CO Clearwater

McCauley map Clearwater 2

PRON _____

REF Highway List (page)

OTHER NAMES _____

EXACT SITE sec. 35 ✓ T 149 ✓ R 38 ✓TWP Pine Lake AREA & DIMENS 35.77 acresGEN LOC _____ STATUS inst ✓ incastered ✓Name Origin
& Remark:

Co. map 1925: Unnamed

Short map: Unnamed

Gaz: Unnamed. 35.77 acres

NAME (stream) PINE RIVER CO CLEARWATER

PRON REF 1912 ATLAS
(page)

OTHER
NAMES

SOURCE COUNTY Clearwater MOUTH COUNTY Clearwater MILES

SOURCE SEC 34 T 150 R 38 TWP WINSOR

DIRECTION & AREA DRAINED FLOWS SOUTH

MOUTH PINE LAKE SEC 21 T 149 R 38 TWP PINE LAKE

Name Origin
& Remarks:

Co. map, 1925: Unnamed

5.

248

NAME 2 (lake) CO CLEARWATER

PRON _____ REF 1940 ATLAS OF MINN. HWYS. 15 (page)

OTHER NAMES _____

EXACT SITE see 3 T 149 R 36 SINCLAIR Twp
see 34 T 150 R 36 CLOVER

TWP SINCLAIR CLOVER ARPA & DIMENS _____
about 1/4 mile W.

GEN LOC BACLEY LAKE STATUS _____

Name Origin & Remarks: Co. map, 1925: Unnamed

11/17-41 Zastrow.

T150-R36

5.

110

NAME

Unnamed Lake ✓
(lake)

CO

Clearwater, Beltrami
M & Caulty map Clearwater 2, Beltrami 10

FROM

REF

Highway List
(page)OTHER
NAMESEXACT
SITE

sec. 25; 30 ✓

T 150 ✓

R 36, 35 ✓

TWP.

Clover

AREA &
DIMENS81.76 acres { In Clearwater, 76 A;
In Beltrami, 5 A.GEN
LOC

STATUS

int meandered ✓

Name Origin
& Remark:

5.

NAME

?

CO Clearwater-Beltrami

(Take)

PRON

REF

1928 Jahr Sep - p 38
(page)

OTHER NAMES

EXACT SITE

Sec. 25; 30

T

150

R

36-35

76.35-Clearwater
5.41-Beltrami

TWP

AREA & DIMENS

81.76

GEN

LOC

STATUS

Name Origin & Remark:

2-5-1941 - Walter C. Huch

5.

NAME ? (lake) CO Clearwater-Beltrami

PRON REF 1978 Lake Gaz. p. 38
(page)

OTHER NAMES

EXACT SITE Sec. 24:19 T 150 R 36-35

TWP AREA & DIMENS 33.32 9.75 Clearwater
24.07 Beltrami

GEN LOC STATUS

Name Origin
& Remark:

2-5-1941 - Station @ South

5.

NAME 2 / 1 (lake) CO CLEARWATER T BELTRAMI

1940 ATLAS OF

PRON REF MINN. HWYS (page) 15 - 1 - 1 Sheet
4 - 1

OTHER NAMES

EXACT SITE see 30 T 150 R 35 ALASKA 36 CLOVER Imp
see 25 T 150 R 36 CLOVER

TWP ALASKA T CLOVER AREA & DIMENS

GEN LOC STATUS

Name Origin & Remarks:

9/10-413astow

5.

110

NAME UNNAMED LAKE ✓
 (lake)

CO Clearwater
 MS Cauley map Clearwater 2

REF Highway List
 (page)

OTHER NAMES _____

EXACT SITE Sec. 1 ✓ N.E. 1/4 T 150 ✓ R 36 ✓

AREA & DIMENS _____

TWP _____

GEN LOC _____ STATUS Wet ✓ Not Meant ✓

Name Origin & Remark: Shot Map; Unnamed.

5.

110

NAME *Unnamed lake*
 (lake) ----- CO *Clearwater*
M. E. Cantley map Clearwater
 REF *Highway List*
 (page) -----

IRON -----

OTHER
NAMES -----

EXACT SITE *Sec. 9, 10* (north) ----- T *150* R *36*

TWP *Clover* ----- AREA &
DIMENS -----

GEN LOC ----- STATUS *Not* *not measured*

Name Origin
& Remark:

Short Map: Unnamed.

5.

110

NAME • Unnamed lake ✓
(lake) ----- CO Clearwater ✓
M = Cauley Map Clearwater ✓FRON ----- REF Highway list
(page)

OTHER NAMES -----

EXACT SITE • Sec. 9, 10 ✓ (south) ----- T • 150 ✓ R • 36 ✓

TWP • Clover ----- AREA & DIMENS -----

GEN LOC ----- STATUS • Wet • Not Meas. ✓

Name Origin Short Map: Unnamed
& Remark:

5.

110

NAME *Unnamed lake* ✓
 (lake) ----- CO *Clearwater*
ME county map Clearwater ✓
 FROM ----- REF *Highway List*
 (page) -----

OTHER NAMES -----

EXACT SITE *Sec. 9, 10* ✓ (center) ----- T *150* ✓ R *36* ✓

TWP *Clover* ----- AREA & DIMENS -----

GEN LOC ----- STATUS *wet* ✓ *Not Meand* ✓

Name Origin & Remark: *Short Map: Unnamed.*

5.

110

NAME • Unnamed lake ✓
 (lake) -----
 CO • Clearwater
 • M^e Cauley map Clearwater ✓
 REF • Highway List
 (page) -----

FRON -----

OTHER
NAMES -----

EXACT
SITE • Sec. 22 ✓
 T • 150 ✓ R • 36 ✓

TWP • Clover -----
 AREA &
DIMENS -----

GEN
LOC -----
 STATUS • Wet ✓ • Not Meand ✓

Name Origin
& Remark:

5.

110

NAME *Unnamed lake* ✓
 (lake)

CO *Clearwater*
M. S. Canby Map Clearwater ✓

FROM _____

REF *Highway List*
 (page)

OTHER NAMES _____

EXACT SITE *Sec. 19, 30* ✓

T *150* ✓ R *36* ✓

TWP *Clover*

AREA &
 DIMENS

GEN LOC _____

STATUS *bet* *not measured.*

Name Origin
 & Remark:

5.

110

NAME Unnamed lake (lake) CO Clearwater
 REF M^s Landry map Clearwater
Highway List (page)

FROM

OTHER
NAMES

EXACT SITE Sec. 27 T 150 R 36

TWP Clover AREA & DIMENS

GEN LOC STATUS Wet - Not Meand

Name Origin
& Remark:

5.

110

NAME Unnamed lake ✓
 (lake)

CO Clearwater ✓
 M. S. Canby map Clearwater ✓

FROM _____
 REF Highway List (page) _____

OTHER NAMES _____

EXACT SITE Sec. 34 ✓ T 150 ✓ R 36 ✓

TWP Clover AREA & DIMENS _____

GEN LOC _____ STATUS wet ✓ not meand ✓

Name Origin
 & Remark:

5.

248

NAME 2 ----- CO CLEARWATER -----
(lake)

PRON ----- REF 1940 ATLAS OF
MINN. HWYS. 15 -----
(page)

OTHER NAMES -----

EXACT SITE In SE 1/4 of sec 33 T 150 R 36 -----

TWP CLOVER ----- ARFA & DIMENS Small -----

GEN LOC ----- STATUS -----

Name Origin
& Remarks:

11/17 413 east 10w

5.

NAME

?

(lake)

CO

CLEARWATER

PRON

REF

1940 ATLAS OF

WINN. HUXS

15
(page)OTHER
NAMESEXACT
SITE

see 34

T

150

R 36

TWP

CLOVER

ARPA &
DIMENSGEN
LOC

STATUS

Name Origin
& Remarks:

11/17-41 Zastrow

5.

NAME 2 1 (lake) CO CLEARWATERPRON _____ REF 1940 ATLAS OF
MINN. HINX, 15
(page)OTHER
NAMES _____EXACT
SITE In S¹/₂ of sec 27 T 150 R 36TWP CLOVER ARFA &
DIMENS smallGEN
LOC _____ STATUS _____Name Origin
& Remarks:Co. map 1925: Unnamed11/15-41 Zastrow

5.

NAME

2

(lake)

CO

CLEARWATER

PRON

REF

*1940 ATLAS OF
MINN. HWYS. 15*

(page)

OTHER
NAMESEXACT
SITE*In NE 1/4 of sec 22*T *150*R *36*

TWP

*CLOVER*ARFA &
DIMENS*Small*GEN
LOC

STATUS

Name Origin
& Remarks:*11/17-41 gashov*

5.

NAME ? (lake) CO ^{Now} BELTRAMI CLEARWATER
BELTRAMI CO. PLATE 64

PRON _____ REF WINCHELL GEOL OF MINN. V. 4
(page)

OTHER NAMES _____

EXACT SITE SECS. 21-28 T 150N R 36W

TWP ? AREA & DIMENS _____

GEN LOC _____ STATUS _____

Name Origin & Remarks:

Ingallo 11/17/41

T150-R37

6.

STREAM

SOURCE
COUNTY

CLEARWATER

MOUTH
COUNTY

CLEARWATER

Now - CLEARWATER
COUNTY BELTRAMI

225

NAME

?

REF

BELTRAMI CO. PLATE 64
WINCHELL GEOL OF MINN. V. 4
(page)

PRON

MILES

OTHER
NAMES

SOURCE

SEC

21

T

148N

R

37W

TWP

?

DIRECTION &
AREA DRAINED

FLOWS - N.E. - N.W AND NORTH.

MOUTH

CLEARWATER RIVER

SEC

22

T

150N

R

37W

TWP

?

Description &
Name Origin

Ingalls 11/13/41

T150-R38

5.

110

NAME Unnamed lake ✓
 (lake)

CO Clearwater
 • McCarley, Map Clearwater ✓

FROM _____

REF Highway List
 (page)

OTHER NAMES _____

EXACT SITE Sec 19, 30 ✓

T 150 ✓

R 38 ✓

TWP Winsor

AREA &
 DIMENS

GEN LOC _____

STATUS Det ✓ • not measured ✓

Name Origin
 & Remark:

6.

STREAM

SOURCE
COUNTY

CLEARWATER

MOUTH

COUNTY

CLEARWATER

COUNTY

~~BELTRAMI~~

NOW CLEARWATER 229

BELTRAMI CO. PLATE 64

NAME

?

REF

WINSHELL GEOL OF MINN V. 4
(page)

PRON

MILES

OTHER
NAMES

SOURCE

PINE LAKE

SEC

21

T

149N R

38W TWP

?

DIRECTION &

AREA DRAINED

FLOWS N.E.

MOUTH

STREAM

SEC

26

T

150N R

38W TWP

P

Description &
Name Origin

Jugally 11/13/41

6.

NAME 2
1 (stream) CO CLEARWATER

PRON _____ REF 1940 ATLAS OF
N.W. H.W.S. 15
(page)

OTHER NAMES _____

SOURCE COUNTY CLEARWATER MOUTH COUNTY CLEARWATER MILES _____

SOURCE _____ SEC 16 T 148 R 37 TWP HOLST

DIRECTION & AREA DRAINED Flows NW. through TAIGE LAKE then NW

MOUTH LAST RIVER SEC 24 T 150 R 38 TWP WINSOR

Name Origin
& Remarks:

11/18-41 gastrow

5.

248

NAME 2 ----- CO CLEARWATER -----
(lake)

1940 ATLAS OF

PRON ----- REF MINN. HWYS 15 -----
(page)

OTHER NAMES -----

EXACT SITE see 19, 30 ----- T 150 ----- R 38 -----

TWP WINSOR ----- ARFA & DIMENS -----

GEN about 3 1/2 miles NW -----
LOC M. GONVICK Village ----- STATUS -----

Name Origin
& Remarks:

11/18-41 Zastrow

5.

248

NAME 2 / 1 - - - - - (lake) - - - - - CO CLEARWATER - - - - -

1940 ATLAS OF

PRON - - - - - REF MINN. HWYS. 15 - - - - -
(page)

OTHER NAMES - - - - -

EXACT sec 1, 2
SITE sec 35, 36 - - - - - T 150 - - - - - R 36 ²
151 - - - - - 36 ²

TWP 2 - - - - - ARFA & DILENS small - - - - -

GEN LOC - - - - - STATUS - - - - -

Name Origin & Remarks:

11/17-41 gastrow

T151-R36

5.

110

NAME Unnamed lake ✓
 (lake)

CO Clearwater
 Mc Cauley Map Clearwater 1

REF Highway List
 (page)

FROM _____

OTHER NAMES _____

EXACT SITE Sec. 29, 32 ✓

T 151 ✓ R 36 ✓

TWP _____

AREA & DIMENS 41 acres

GEN LOC _____

STATUS bet ✓ meand ✓

Name Origin
& Remark:

5.

198

NAME ? (lake) CO BELTRAMI CLEARWATER

Now

PRON WINCHELL REF BELTRAMI CO. PLATE 64
GEOL OF MINN-V-4
(page)

OTHER NAMES _____

EXACT SITE SECS. 28-29 T 151N R 36W

TWP ? AREA & DIMENS _____

GEN LOC _____ STATUS _____

Name Origin
& Remarks:

Ingalls 11/17/41

T151R37

5.

110

NAME *Unnamed lake* ✓
(lake)CO *Clearwater*
*ME Cauley map Clearwater 1*FROM _____
REF *Highway List*
(page)

OTHER NAMES _____

EXACT SITE *Sec. 24, 25* ✓
T *151* ✓ R *37* ✓TWP _____
AREA & DIMENS _____GEN LOC _____
STATUS *Not* ✓ *Not Meant* ✓
Name Origin & Remark:

5.

248

NAME

?

(lake)

CO. CLEARWATER

PRON

REF

1940 ATLAS OF

MINN. HWYS. 15
(page)

OTHER
NAMES

EXACT
SITE

sec 24, 25

T 157

R 37

TWP

?

ARFA &
DIMENS

small

GEN
LOC

STATUS

Name Origin
& Remarks:

11/18-41 Zastrow

T151-R38

T152-E36

T152-R37

5.

110

NAME *Unnamed lake* ✓
(lake)CO *Clearwater*
*M^e Cawley map Clearwater*FROM ----- REF *Highway List*
(page)

OTHER NAMES -----

EXACT SITE *Sec. 18* ✓ T *15* ✓ R *37* ✓TWP ----- AREA & DIMENS *30.10 Acres*GEN LOC ----- STATUS *bet* ✓ *Meand.* ✓Name Origin
& Remark:

5.

110

NAME *Unnamed lake*
 (lake) ----- CO *Clearwater*
M^cCauley Map Clearwater
 FROM ----- REF *Highway List*
 (page) -----

OWNER NAMES -----

EXACT SITE *Sec. 12* ----- T *15* ----- R *37* -----

TWP ----- AREA & DIMENS -----

GEN LOC ----- STATUS *Not Meant* -----

Name Origin
 & Remark:

5.

110

NAME Unnamed lake ✓
 (lake)

CO Clearwater
 • McCauley Map Clearwater 1

REF Highway List
 (page)

FRON _____

OWNER NAMES _____

EXACT SITE Sec. 3, 4 ✓

T 15 ✓ R 37 ✓

TWP _____

AREA & DIMENS _____

GEN LOC _____

STATUS Det ✓ Not Meant ✓

Name Origin
& Remark:

NAME • Unnamed lake ✓
 (lake)

CO Clearwater
 • McConkey map Clearwater 1

FROM _____
 REF Highway list
 (page) _____

OTHER NAMES _____

EXACT SITE • Sec. 8 ✓
 T • 15 ✓ R • 37 ✓

SWP _____
 AREA & DIMENS • 35.70 Acres

WHEN LOC _____
 STATUS • Wet ✓ • Meand ✓

Name Origin
 & Remark:

NAME • Unnamed lake ✓
 (lake)

CO Clearwater
 • ME Canby Map Clearwater 1

REF Highway List
 (page)

OTHER
 NAMES

EXACT
 SITE • Sec. 4, 5, 8, 9 ✓

T • 15 ✓ R • 37 ✓

TWP _____

AREA &
 DIMENS 227.55 acres } area includes lake
 in Sec. 4, 9

GEN
 LOC _____

STATUS • Wet ✓ • Meand ✓

Name Origin
 & Remark:

NAME • Unnamed Lake ✓
 (lake)

CO • Clearwater
 • M^cCauley Map Clearwater!

FROM _____
 REF • Highway list
 (page)

OTHER NAMES _____

EXACT SITE • Sec. 4, 9 ✓ T • 15 ✓ R • 37 ✓

TWP _____ AREA & DIMENS • 227.55 Acres { Area includes lake
 in Sec. 4, 5, 8, 9

GEN LOC _____ STATUS • Wet ✓ • Meand ✓

Name Origin
 & Remark:

NAME • Unnamed lake ✓
 (lake) ----- CO Clearwater
 ----- • McCauley Map Clearwater
 FROM ----- REF Highway List
 ----- (page) -----
 OTHER NAMES -----

 EXACT SITE • Sec. 2, 3, 10, 11 ✓ T • 15 ✓ R • 37 ✓

 TWP ----- AREA & DIMENS • 90.65 acres

 GEN LOC ----- STATUS • bet ✓ • meand ✓

Name Origin
& Remark:

5.

NAME ? (lake) CO Clearwater

PRON _____ REF 1938 Lake Log - p 38
(page)

OTHER
NAMES _____

EXACT
SITE Sec. 18 T 152 R 37

TWP _____ AREA &
DIMENS 30.10

GEN
LOC _____ STATUS _____
Name Origin
& Remark:

2-5-1941 - Station @ Hook

5.

248

NAME 2 ----- (lake) ----- CO CLEARWATER -----
PRON ----- REF 1940 ATLAS OF MINN HWYS 15 -----
OTHER NAMES ----- (page)
EXACT SITE In S.W. 1/4 of sec 12 ----- T 152 ----- R 37 -----
TWP 2 ----- ARFA & DIMENS small -----
GEN LOC ----- STATUS -----

Name Origin
& Remarks:

11/18-41 gastrow

5.

204

Now

NAME P (lake) -----

CO BELTRAMI CLEARWATER

BELTRAMI CO. PLATE 64

PRON -----

REF WINCHELL GEOL OF MINN. V. 4
(page)

OTHER NAMES -----

EXACT SITE SECS. 7-8-17 ----- T 152N ----- R 37W -----

TWP P ----- AREA & DIMENS -----

GEN LOC ----- STATUS -----

Name Origin
& Remarks:

Ingalta 11/2/44

5.

209

NAME P (lake) CO BELTRAMI CLEARWATER

Now

PRON REF WINCHELL GEOLOGICAL OF MINN-V-4
(page)

OTHER NAMES -----

EXACT SITE SEC. 7 T 152N R 37W

TWP P AREA & DIMENS -----

GEN LOC STATUS -----

Name Origin & Remarks:

Ingallo 11/13/41

5.

248

NAME 1 ² ----- (lake) ----- CO. CLEARWATER -----

PRON ----- REF 1940 ATLAS OF -----
MINN. HWYS. 15 -----
----- (page) -----

OTHER NAMES -----

EXACT SITE Sec 2, 4 ----- T 152 ----- R 37 -----

TWP 1 ² ----- ARFA & DIMENS Small -----

GEN LOC ----- STATUS -----

Name Origin
& Remarks:

11/18-41 Jastrow

5.

200

NAME P (lake) CO BELTRAMI CLEARWATER

Now

BELTRAMI Co. PLATE 64

PRON _____ REF WINCHELL GEOL OF MINN. V. 4
(page)

OTHER NAMES _____

EXACT SITE SECS. 3-4-9-10 T 152 N R 32 W

TWP P AREA & DIMENS _____

GEN LOC _____ STATUS _____

Name Origin & Remarks:

Jugalls 11/12/41

5.

Now 202

NAME ? (Lake) CO BELTRAMI CLEARWATER

PRON _____ REF WINCHELL GEOL OF MINN. V. 4
(page)

OTHER NAMES _____

EXACT SITE SECS. 3-2 T 132 N R 37 W
" - 1 T 132 N R 38 W

TWP ? AREA & DIMENS _____

GEN LOC _____ STATUS _____

Name Origin & Remarks:

Ingallo 11/2/41

5.

110

NAME Unnamed lake
(lake) CO Clearwater

• Mc Cauley Map Clearwater 1

FROM _____ REF Highway List
(page)

OTHER NAMES _____

EXACT SITE Sec. 7; 12 T 152 R 37, 38TWP _____ AREA & DIMENS 34.32 AcresGEN LOC _____ STATUS 1667 • meandName Origin
& Remark:

5.

110

NAME Unnamed lake ✓
 (lake)

CO Clearwater
 • McCanby map Clearwater 1

FROM _____
 REF Highway List
 (page)

OTHER NAMES _____

EXACT SITE Sec. 6, 7; 1 ✓
 T 15 ✓ R 37, 38 ✓

TWP _____
 AREA & DIMENS 148.69

GEN LOC _____
 STATUS Dev ✓ • meand ✓

Name Origin
 & Remark:

T152-R38

NAME Unnamed lake ✓
 (lake)

CO Clearwater
 • McCauley map Clearwater 1

REF Highway List
 (page)

OWNER NAMES _____

EXACT SITE Sec. 10, 11 ✓

T 15 ✓ R 38 ✓

TWP _____

AREA & DIMENS 46.95

GEN LOC _____

STATUS wet • meand ✓

Name Origin
 & Remark:

5.

110

NAME

• Unnamed lake ✓
(lake)

CO

Clearwater
• M=County map Clearwater

FROM

REF

• Highway List
(page)OTHER
NAMESEXACT
SITE

• Sec. 8, 17 ✓

T

• 15 ✓

R

• 38 ✓

TWP

AREA &
DIMENSGEN
LOC

STATUS

• Wet ✓ • Not Meant ✓

Name Origin
& Remark:

5.

248

NAME 2 1 ----- (lake) ----- CO. CLEARWATER -----

PRON ----- REF 1940 ATLAS OF MINN. HWYS. 15 -----
(page)

OTHER NAMES -----

EXACT SITE see 8, 17 ----- T 152 ----- R 38 -----

TWP 2 ----- ARFA & DIMENS small -----

GEN LOC ----- STATUS -----

Name Origin
& Remarks:

11/18-41 Zastrow

5.

NAME ? (lake) CO CLEARWATER-BELTRAMI

PRON _____ REF _____ (page) _____

OTHER NAMES _____

EXACT SITE SEC. 4-6- CLEARWATER Co, T 152 N R 38W

TWP _____ AREA & DIMENS _____

GEN LOC _____ STATUS _____

Name Origin & Remarks: THIS MAP OF BELTRAMI Co., SHOWS THIS LAKE LYING IN SEC. 32 T153N-R38W OF BELTRAMI COUNTY AND EXTENDING INTO CLEARWATER COUNTY.

Jugalla 11/2/41

5.

110

NAME • Unnamed lake ✓
(lake)CO Clearwater
• McCanby Map ClearwaterFROM -----
REF Highway List
(page)

OTHER NAMES -----

EXACT SITE • Sec. 42 ✓ T • 152 ✓ R • 38 ✓TWP ----- AREA & DIMENS • 148.18 acresGEN LOC ----- STATUS • Wet ✓ • meand ✓Name Origin
& Remark:

5.

110

NAME

Unnamed lake ✓
(lake)

CO

Clearwater, Beltrami

McCauley map Clearwater 1, Beltrami ✓

FROM

REF

Highway dist
(page)OWNER
NAMES

EXACT

SITE

Sec. 5, 6; 3 ✓

T

152, 153 ✓

R

38 ✓

TWP

AREA &

DIMENS

61.07 acres } 61 A. in Clearwater, not
meand. in Beltrami

GEN

LOC

STATUS

Bel ✓ • Meand ✓

Name Origin
& Remark:

REFERENCE

1.

REFERENCE

Clearwater Co.

AUTHOR AXEL RINGBORG REGISTER OF DEEDS CLEARWATER Co.

TITLE ATLAS CLEARWATER Co. MINN.

PUB AT DES MOINES PUBLISHER KENYON Co.

PUB DATE 1912 ED NO VOLS VOL NO PAGES

LIB- MINN. STATE ABBREVIATION USED 1912 ATLAS
RARY HISTORICAL BLDG.

Remarks:

DATE BEGAN 3-25-42

DATE COMPLETED 3-30-42 BY Edward Omdorf

1.

REFERENCE

CLEARWATER Co.

AUTHOR WINCHELL N.H. ASSISTED BY ULYSSES S. GRANT
JAMES E. TODD, WARREN UPHAM AND HORACE V. WINCHELL.

TITLE GEOLOGY & NATURAL HISTORY SURVEY OF MINNESOTA - VOL-4

BELTRAMI COUNTY: PLATE 64

PUB AT ST. PAUL PUBLISHER THE PIONEER PRESS CO.

PUB DATE 1899 ED NO VOLS VOL NO 4 PAGES 629

LIBRARY MPLS PUBLIC ABBREVIATION USED BELTRAMI Co. PLATE 64
WINCHELL OF MINN-K-4

Remarks:

DATE BEGAN 11/5/41

DATE COMPLETED 11/14/41 BY Ed C. Ingalls

1.

REFERENCE

CLEARWATER CO.

AUTHOR MINNESOTA DEPARTMENT OF HIGHWAYS -

TITLE ATLAS OF GENERAL HIGHWAY AND COUNTY MAPS FOR MINNESOTA

PUB AT ST. PAUL MINN. PUBLISHER MINNESOTA DEPARTMENT OF HIGHWAYS

PUB 1936; REVISED AS
DATE OF JAN 1st 1940 ED NO VOLS 1 VOL NO 1 PAGES 87LIB. MPLS. PUBLIC LIBRARY ABBREVIATION USED 1940 ATLAS OF MINN. HWYS. PAGE 15
REMARKS: BUSINESS BRANCH

DATE BEGAN 11/10 - 41

DATE COMPLETED BY G. J. Gastrow

REFERENCE

CLEARWATER CO.

AUTHOR Mc Gill-Warner -----TITLE STANDARD MAP OF CLEARWATER COUNTY
MINNESOTA. -----PUB AT ST. PAUL MINN. PUBLISHER Mc Gill-Warner Co. -----PUB DATE 1925 ED 1 NO VOLS 1 VOL NO 1 PAGES 1 -----LIB- MINNEAPOLIS ABBREVIATION USED Mc Gill-Warner
RARY REFERENCE ROOM 1925 CLEARWATER COUNTY MAP.
Remarks:DATE BEGAN 9-17-41 -----DATE COMPLETED 10-14-41 BY A. A. FAGEN -----

1. Minn. Gaz.

REFERENCE

AUTHOR UPHAM, WARREN -----

TITLE MINNESOTA GEOGRAPHIC NAMES Their origin and historic significance --

Volume XVII of Minnesota Historical Society Collections -----

PUB St. Paul, Minn. PUBLISHED BY Minnesota Historical Society
AT St. Paul, Minn. LISHED BY Colwell Press, Inc., Minneapolis, Minn.

PUB NO VOL
DATE 1920 ED VOLS NO 17 PAGES 735 -----

LIB- ABBREVIATION USED Upham 17 -----
RARY Project Office

Remarks -

DATE USED ----- BY -----

REFERENCE

1.

AUTHOR Folsom, W. H. C.TITLE FIFTY YEARS IN THE NORTHWESTPUB-
AT St. PAUL PUBLISHER PIONEER PRESS COMPANYPUB
DATE 1888 ED _____ NO
VOLS 1 VOL
NO 1 PAGES 763LIB-
RARY Mpls. PUBLIC LIBRARY ABBREVIATION USED Folsom 50 YRS IN N. W.

Remarks:

DATE
BEGAN 9-9-40DATE
COMPLETED 9-26-40 BY Ed. b. Ingalls.

AUTHOR HARVEY WALKERTITLE VILLAGE LAWS AND GOVERNMENT IN MINNPUB AT MPLS PUBLISHER U. O. F. M. PRESSPUB DATE APR. 1927 ED NO VOLS 1927 VOL NO PAGES 175LIBRARY OFFICE ABBREVIATION USED WALKER'S VILLAGE LAWS
Remarks -DATE USED Dec 11-40BY Frank Brenapfl

CLEARWATER Co.

1.

REFERENCE

AUTHOR Department of Drainage and Waters, State of Minnesota

TITLE 1928 Lake Gazetteer of Meandered lakes of Minnesota

PUB AT Saint Paul, Minnesota PUB-LISHER Department of Drainage and Waters

PUB DATE July 1928 ED NO VOLS 1 VOL NO 1 PAGES 183

LIB-RARY Office ABBREVIATION USED 1928 Lake Gazetteer

Remarks:

DATE *Feb.*
BEGAN March 4, 1941

DATE *Feb. 5*
COMPLETED March 4, 1941 BY *Walter C. Smith*

Hald— Pending
investigation

of Reference by

H. Hall

1.

REFERENCE

CLEARWATER Co.

AUTHOR Fuller's Tackle ShopsTITLE Fuller's Golden Book --- Fisherman's and Fishing Directory for 1940PUB AT Park Rapids PUBLISHER Journal Print, Park Rapids, Minn.PUB DATE 1940 ? ED NO VOLS VOL NO PAGES 67LIBRARY WPA office ABBREVIATION USED 1940 Fuller's Dir. - map - ^{? ?}~~152-33~~

Remarks: Maps - Resort Information of Minnesota's Itasca State Park, Mantrap Valley, Crow Wing Lakes Region Authentic Fishing Information - official Record of Prize Winners and 2148 entries in the 1939 Booster Fishing Contest

DATE BEGAN 4-17-41DATE COMPLETED 4-22-41 BY L. H. Rouse

1.

REFERENCE

Oleanwater Co.

AUTHOR P. F. Colvix & Son. 1914 AtlasTITLE New Encyclopedic Atlas and Gazetteer of WorldPUB
AT P. F. Colvix & SonPUB
DATE ED NO
VOLS VOL
NO PAGES 262LIB
RARY Abbreviation ABBREVIATION
USED P. F. Colvix & Son. 1914 Atlas

Remarks:

Revised by L. B. Pootes.

Copyright, 1910. By Dodd, Mead & Co.

DATE
BEGAN 1-2-1940DATE
COMPLETED 1-9-1940 BY Walter C. Bush

1.

REFERENCE

Clearwater Co. Map.

AUTHOR _____

TITLE Clearwater County Map _____

PUB AT _____ PUBLISHER _____

PUB DATE _____ ED _____ NO VOLS _____ VOL NO _____ PAGES _____

LIBRARY Office _____ ABBREVIATION USED County Map _____

Remarks:

Measurements of map, end to end: $9\frac{1}{8} \times 23\frac{5}{8}$ (not map only)

Rechecked by Hall
1/28/41.

DATE BEGAN 1-21-1941 _____

DATE COMPLETED 1-24-1941 _____ BY Walter C. Smith _____

References from forms (dict)
Clearwater County

- Van Brunt's Vol I 1921 -
9am. Place names. 9 No. 1st
Laudrau West of Munn. (page #)
Beltrami Pilgrimage (page #)
M.N.S. Collections - (val #)
Munn. in 3 Cent. (val #)
Eddy Lake Survey
Cous 2 MP Val I
M. N.S. Quarterly (val #)
R.R. Comm. Map of Munn. 1930
~~1940 Fuller Div. Map (Page #)~~
Eddy C.C.C. Lake Survey Map
St. Paul Pioneer Press (date)
Munn. Session Laws (year)
Bagley Independent (various dates)
6th Report - U.S. Geological Board
Ser. Div. 1937-38
Munn 1940 Tourist Key Map
Report ¹⁹⁰⁹⁻¹² Water Resources Invest. State
Drainage Comm.
Cous 2 1895 Up. Miss map
Romantic America - GIMMELL. W^{mm}

Clearwater County

References from #1 Reference forms

1940 Fullers Dir. Map

1928 Lake Gazetteer

1927 Walker's Village Laws

Folsom - 50 yrs in N.W.

P. J. Callan & Son 1914 Atlas

Alpham 17

County Map (N. Had to get more detailed
inf. on this)

Gardner

CLEARWATER COUNTY

References

Abbreviation Used

VAN BRUNT, Walter
Duluth & St. Louis County

Van Brunt's-Vol. ___ Page ___

Holt, A.H.,
American Place Names

Amer. Place Names, A.H. Holt, page ___

Flandrau, Charles E.,
The History of Minnesota and Tales
of the Frontier

Flandrau Hist. of Minn.

Beltrami, Giacomo Constantine,
A Pilgrimage in Europe and America, 1828.

Beltrami's Pilgrimage

Minnesota Historical Society
Minnesota Historical Society Collections

M.H.S. Coll. Vol. ___

Minnesota in Three Centuries

Minn. 3 Cent. Vol. ___

Eddy, Dr. Samuel- Unpublished records
in Dr. Eddy's Office

Eddy's Lake Surv. (Lake # Dist. #)

Coues, Dr. Elliot - The Expeditions of
Zebulon Montgomery Pike etc.

Coues Z.M.P. Vol. ___

Minnesota Historical Society
Minnesota Historical Society Bulletins

M.H.S. Quarterly

Railroad Commissioner's Map of Minnesota
1930-McGill-Warner Co.

1930 R.R. Comm. Map of Minn.

C.C.C.-Minnesota-Contour maps of various
individual lakes-In Dr. Eddy's Office.

Eddy's C.C.C. Lake Surv. Map. (date)

St. Paul Pioneer Press, a newspaper.

St. Paul Pioneer Press (date)

Minnesota Session Laws
Minnesota Department of Legislature

___ Sessions Laws (yr. chap. page.)

Bagley Independent, a newspaper

Bagley Independent (date)

U.S. Geological Board-Sixth Report
of U.S. Geological Board

6th. Report U.S. Geol. Board

Minnesota State Commercial Directory
1937-38-Service Pub. Co., Mpls. Minn.

Serv. Dir. 1937-38

State of Minnesota-Highway Department
Highway Map 1940

Minn. 1940 Hvy. Tourist Map

Report of the Water Resources Investigation
of Minnesota 1909-12 - State Drainage
Commission in co-operation with the U.S.
Geological Survey

1909-12 Report Water Resources Invest.
State Drainage Comm.

References

Abbreviation Used

<p>Coues, Dr. Elliot - The Expeditions of Zebulon Montgomery Pike etc. (Maps in Volume 3) Cronin</p>	<p>Coues-Cronin, 1895 Up. Miss. Map</p>
<p>Gimmell, Wm. - Romantic America</p>	<p>Gimmell Romantic America</p>
<p>Fuller's Tackle Shops - Fuller's Golden Book Fisherman's and Fishing Directory for 1940</p>	<p>1940 Fuller's Dir.</p>
<p>Department of Drainage and Waters 1928 Gazetteer of Meandered Lakes of Minn.</p>	<p>1928 Lake Gaz.</p>
<p>Walker, Harvey - Village Laws and Government in Minnesota</p>	<p>1927 Walker's Village Laws</p>
<p>Folsom, W.H.C. - Fifty Years in the Northwest</p>	<p>Folsom 50 yrs. in N.W.</p>
<p>P.F. Collier & Son 1914 Atlas New Encyclopedia Atlas & Gazetteer</p>	<p>P.F. Collier & Son - 1914 Atlas</p>
<p>Upham, Warren - Minnesota Geographic Names: The Origin and Historical Significance. 1920</p>	<p>Upham</p>
<p>Winchell, N.H., Assisted by Warren Upham, The Geological & Natural History Survey of Minnesota - Geology of Minnesota</p>	<p>Winchell's Geol. of Minn. Vol. <u>4</u></p>

Name		County		County No.	Identification No.
(At or Near)					—
Drainage Area Square Miles	Lake or Pool Area, Acres	Quadrangle	Township		Basin
*Name Adopted By State Geographic Board	Section & Fraction	Township	Range	P.M.	Indicated by <input checked="" type="checkbox"/>
**Name Adopted By National Geographic Board					Meandered <input type="checkbox"/>
					Non Meandered <input type="checkbox"/>

Miscellaneo

4.

NAME DAIGLE'S MILL CO CLEARWATER
(village)

PRON _____ REF Farmers Independent Bayley 11-14-40
(page)

OTHER NAMES _____ PO HIST _____

EXACT SITE _____ T _____ R _____ TWP _____

GEN _____ CO _____
LOC _____ ST? _____

FIRST SETTLED _____

PLAT _____ INCORP _____

Name Origin
& Remarks:

Wm Mc Crady



4. SETTLEMENT ??

NAME DUTCH FRED'S CO Clearwater ??
(village)PRON _____ REF Bones } 1895 Up. Miss. map.
Corwin } (page)

OTHER NAMES _____ PO HIST _____

EXACT SITE _____ T 14⁵ ?² R 3² ?² TWP Bear CreekGEN LOC just above Searto. CO
at mouth of Bear Creek + Miss. river ST? _____

FIRST SETTLED _____ PLAT _____ INCORP _____

Name Origin
& Remarks:Checked 200 ft.
6-12-1941

6/10/41 Ror

11.
MISCELLANEOUS _____ COUNTY _____ Co _____

NAME _____ CLEARWATER COUNTY _____ REF _____ Upham _____ 121 _____
(page)

PRON _____ EST December 20, 1902. _____

OTHER NAMES _____ [Ga-wakomitigweia] _____ GEN _____ LOC _____

EXACT STATE _____ T _____ R _____ TWP _____

Description & Name Origin This county, established December 20, 1902, received its name from the Clearwater river and lake, which lie partly within its area. For the formerly great industry or pine lumbering, this was a very important river, the logs being floated down from the head stream and its tributaries into Clearwater lake and hence to the Red Lake river and the sawmills at Crookston. Another Clearwater river, likewise flowing through a lake of the same name, empties into the Mississippi at the town of Clearwater in Wright County. Both of these rivers, with their lakes, and also the Eau Claire or Clearwater river in Wisconsin, derive their names from translation from those given by the Ojibways and other Indian tribes long before the coming of white men. According to Rev. Joseph A. Gilfillan, the Ojibway name of this river and the county, meaning Clearwater, is Ga-wakomitigweia. The name Clear Water river was used by Thompson in 1798, and on Nicollet's map, 1843. It was

12. NAME CLEARWATER CO CLEARWATER 2
Form Classi-
No. 11 fication County Ref Upham 121. (page)

called Clear river on the map of Long's Expedition, 1823.

The quality denoted by this term, Clear water, is in contrast with the more or less muddy or silty waters of the Missouri, Minnesota, and most other rivers, especially when they are in high flood stages, caused by the melting of winter snows at the return of spring or by exceptionally heavy rains, the inflowing drainage having washed down much mud, clay and sand.

Another very remarkable contrast to clearness in river and lake waters is surprisingly shown by other streams of the northern woods and swamps, colored dark and yellowish by the drainage to them from decaying leaves, fallen branches and trunks of dead trees, and peaty soil, but most of all where extensive peat swamps and bogs supply water in any time of considerable drought, long saturated with the peat and decaying vegetation. In some cases, as the Rat Root river and Black or Rat Root bay of Rainy lake, in Koochiching county, seen during my travel in August, 1916, the very dark water, nearly or quite stagnant, although containing almost no mud or silty matter, is yet the antithesis of clearness or transparency, being too dark for one to see into it even to a depth of only two or three feet. From frequent acquaintance with similar peat-stained streams, the observant Ojibways were wont to distinguish other streams of opposite character by naming them for their crystal clearness.

11.
MISCELLANEOUS County Co -----

NAME [Ga-waKomitigweia] REF ----- (page)

PRON ----- EST -----

OTHER NAMES Clear-water GEN LOC -----

EXACT SITE ----- T ----- R ----- TWP -----

Description & Name Origin Ojibway name (Giffellan)

5.

LAKE

Co. Clearwater

NAME

RED LAKE

REF

MH Quarterly VI 368
(page)

PRON

STATUS

OTHER
NAMESEXACT
SITET 15N-15W R 36

TWP

AREA &
DIMENSGEN
LOCNorthern Minnesota - south of Lake of the
Description & Name Origin Woods.

" An early British fort was situated on the west side of Red Lake, two miles south of the exit of Red Lake River. Cadotte was there in the winter of 1794-1795 "

JL

5.

NAME

PICKEREL LAKE
(lake)

CO

Clearwater

PROB

REF

Eddy's

Land Survey 12-273 (7-19-40)

A

(page)

OTHER
NAMES

PARKS LAKE

EXACT
SITE

Sec. 25

T 150 N

R 36 W

TWP

6 lower

AREA &
DIMENS

76.3 acres

GEN
LOC

near Clearwater

STATUS

Max. depth 25'

Name Origin
& Remark:

=

2/21/41

Rose

NAME Tincup Lake (lake) ----- CO Clearwater -----

PRON ----- REF Eddy's Lake Survey 12-279 (8-12-36)
(page)

OWNER NAMES -----

EXACT SITE Sec. 21-22-27-28 T 144 N R 38 W

TWP ----- AREA & DIMENS 8.7 acres -----

GEN LOC Near Zerkel ----- STATUS -----

Name Origin
& Remark:

Note - See Tea Pail Lake (12-278) same sec. twp. & range.

Short + McCauley Maps show only one lake at this location. Eddy shows 3 - Tincup, Teapail, + Island.

5.

NAME ISLAND LAKE (lake) CO Clearwater

PROF Eddys REF Lake Survey 12-263 (8-12-36) (page)

OTHER NAMES _____

EXACT SITE Sec. 21-22-27-28 T 144 R 38

P.P. - AREA & DIMENS 24.0 acres

GEN LOC Zerkel (near) ST. TUS Max. depth 45'

Name Origin & Remark =

2/21/41

Rose

5.

NAME TEAPAIL LAKE CO Clearwater
(lake) *Eddy's*

PROP REF Lake Survey 12-278 (10-27-1939)
(page)

OTHER NAMES _____

EXACT SITE Sec. 21-22-27-28 T 144 N R 38 W.

TWP - AREA & DIMENS 88.0 acres

GEN LOC near Zerkel STATUS Max. depth 40'

Name Origin & Remark: =

Note - see Tincup Lake (12-279), same sec. Twp. & Range.

2/25/41

Pre

5.

NAME TINCUP LAKE (lake) CO Clearwater

PRON Eddys REF Lake Survey 12-279 (8-12-36)
(page)

OTHER NAMES _____

EXACT SITE Sec. 21-22-27-28 ? T 144 N R 38W

TWP - AREA & DIMENS 8.7 acres

GEN LOC near Zerkel STATUS _____

Name Origin
& Remark: =

Note - See Tea Pail lake (12-278) same sec. Twp. & Range.

2/25/41

Pro

5.

LAKE

Co

CLEAR WATER

NAME

[OMUSHKOS]

REF

Minn. ⁱⁿ 3 Cent. _^365
(page)

Val. 11

PRON

STATUS

OTHER
NAMES

Staska Lake

EXACT
SITE

T

143

R

36

TWP

AREA &
DIMENSGEN
LOCDescription &
Name Origin

Source of the Mississippi

Schoolcraft states that the Chippewa name for this lake is Omushkos, meaning Elk.

7/23/40

over

Rose

Schoolcraft states: -

Having got an inkling of some of their
mythological and necromantic notions of the origin
and mutations of the country, which permitted the
use of a female name for it, I denominated it
Stasca.

5.

NAME ELK POOL CO Clearwater
(lake)

PRON _____ REF Cornes } 1895 Up. Miss. map.
Cronin } (page)

OTHER NAMES _____

EXACT SITE _____ T 143 N ? R 36 W ?

TWP _____ AREA & DIMENS _____

GEN LOC Appx 1/2 mile East of Whipple Lake STATUS _____
Name Origin
& Remarks: in Itasca State Park

6/10/41 Rose

5.

LAKE

Co. CLEARWATER

NAME LA BEESH (LAKE LA BEESH) REF MINN^W CENT VOL-1-352
(page)

PRON _____ STATUS _____

OTHER NAMES LAKE ITASCA _____

EXACT SITE _____ T 143 R 36 _____

TWP _____ AREA & DIMENS _____

GEN LOC WEST-NORTHWEST OF CASSINA LAKE _____

Description &

Name Origin

Schoolcraft; In his "Narrative Journal" of this expedition, published in 1821, he says: this lake lies six days journey, with a canal, west-northwest of Cassina Lake and has no inlets.

5.

LAKE

CO CHENAWATER

1378

NAME LAC À LA BITCHE REF Coules ZMP 1-158
(page)

PRON _____ STATUS _____

OTHER NAMES ITASCAEXACT SITE _____ T 143 R 36

TWP _____ AREA & DIMENS _____

GEN LOC _____

Description &
Name OriginSee Lake ItascaQBR 4-17-40

5.

LAKE

Co CLEARWATER

NAME

[LAC LA RICHE]

REF

MINN. 3-CENT-VOL-1-952
in
(page)

PRON

STATUS

OTHER
NAMES

[ELK LAKE] LAKE ITASCA

EXACT
SITE

T 143 R 36

TWP

AREA &
DIMENSGEN
LOCDescription &
Name OriginSchoolcraft describes this lake as the source
of the Mississippi.

Ingalls 7/6/40

LAKE

Co CHEARWATER

1375

NAME LA BEISH (LAKE LA BEISH) REF Couls Z m P 1-158
(page)

PRON _____ STATUS _____

OTHER NAMES ITASCA _____EXACT SITE _____ T 143 R 36 _____

TWP _____ AREA & DIMENS _____

GEN _____
LOC _____
Description & Name Origin See Lake Itasca

OBSR 4-17-40

5.

LAKE

Co CLEARWATER

NAME LAC LAC RICHE REF MINN^{is}-S-CENT VOL-1-3074
(page)

PRON STATUS

OTHER NAMES Itasca

EXACT SITE T 143 R 36

TWP AREA & DIMENS

GEN LOC

Description &
Name OriginIn 1892, Schoolcraft states: Called by the
French voyageurs Lac La Riche, in translation of
its Ojibway name, which in English is Elk Lake.

5.

NAME Itasca (Lake Itasca) Clearwater
(Lake)PRON _____ REF upkann 350
(page)OTHER NAMES [Lac La Piche] [Fik lake]
NAMES _____

EXACT SITE _____ T _____ R _____

TWP _____ AREA & DIMENS _____

GEN _____ STATUS _____
LOC _____Name Origin
& Remark:Visited in 1804 by William
Morrison

LAKE

Co CLEARWATER

NAME LAC LA BITCHE

REF

Cous Z m P. 7-108

(page)

PRON

STATUS

OTHER
NAMES

ITASCA

EXACT
SITE

T

143

R

36

TWP

AREA &
DIMENS

GEN

LOC

Description &
Name Origin

See Lakh Itasca

OBR 4-17-40

LAKE

Co. CHEARWATER

1379

NAME OMOSHKOS SOGLAGON REF Cowles Zmp. 1-158
(page)

PRON _____ STATUS _____

OTHER NAMES ITASCA _____EXACT SITE _____ T 143 R 36

TWP _____ AREA & DIMENS _____

GEN LOC _____

Description & Name Origin (by Chippewa Indians) See Lake Itasca

OBR - 4-17-40

5.

NAME

Haggerty (Lake)

Clearwater

CO

Bertrami. Clearwater

PRON

REF

1948 Lake Sec. - p. 21

(page)

OTHER NAMES

EXACT SITE

Sec. 36; 1; 31; 6

T

149-150

R

35-36

AREA & DIMENS

160.49

28.01. Bertrami
132.48. Clearwater

TWP

GEN

LOC

STATUS

Name Origin & Remark:

1-29-1941 - Name @ Lake

5.

NAME HAGGERTY LAKE (lake) CO BELTRAMI & CLEAR WATER

1940 ATLAS OF

PRON _____ REF MINN. HWYS. (page) 4-1 ^{Sheet}
15-1

OTHER NAMES _____

EXACT see 1 149 36 SINCLAIR strip
see 36 150 36 CLOVER "
SITE see 6 149 35 ROOSEVELT "
see 31 T 150 R 35 ALASKA "

SINCLAIR CLOVER

TWP ROOSEVELT ALASKA AREA & DIMENS _____

GEN _____
LOC _____ STATUS _____

Name Origin
& Remarks:

9/10 - 41 Zastrow

5.

NAME

?

Ragerty Lake
(lake)

CO

BELTRAMI

BELTRAMI CO. PLATE 64

PRON

REF

WINCHELL GEOL. OF MINN. V. 4
(page)

OTHER NAMES

EXACT SITE

SEC. 6
" 31

T 149N
T 150N

R 93.W
R 92.W

TWP

?

AREA & DIMENS

GEN LOC

STATUS

Name Origin & Remarks:

THIS MAP SHOWS THIS LAKE EXTENDING INTO CLEARWATER CO.

Jugalla 11/17/41

5.

NAME HAGGERTY LAKE (lake) CO BELTRAMIPRON _____ REF Miner Map, Pub. Co. 1923
Standard County Map (page)OTHER
NAMES _____EXACT N.W. 1/4 Sec 6 T 149 N R 35W Roosevelt
SITE S.W. 1/4 Sec 31 T 150 N R 35W 2TWP Roosevelt 7 AREA &
DIMENS _____GEN 3 1/2 miles N.W. of the
LOC Village of Debs. STATUS _____Name Origin
& Remark:Largest part of lake lies in Clearwater Co.

1/7/41

Hagun

4.

NAME

NORWAY LAKE CO CLEARWATER
(village)

FROM

REF

Church notices
Independent Bagley 10-17-40
(page)

OTHER
NAMES

FO
HIST

EXACT
SITE

T

R

TWP

GEN
LOC

CO
ST

FIRST
SETTLED

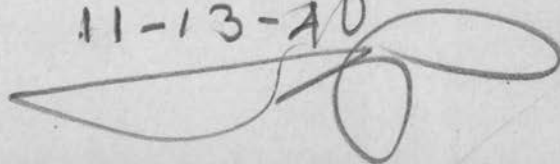
PLAT

INCORP

Name Origin
& Remarks:

Rev. Edw. Livingston

11-13-40



4.

NAME

OAK HILLS
(village)

CO

Clearwater

FROM

REF

Church notices
Independent Baptist (7) 10-17-40
(page)

OTHER
NAMES

PO
HIST

EXACT
SITE

T

R

TWP

GEN
LOC

CO
ST?

FIRST
SETTLED

PLAT

INCORP

Name Origin
& Remarks:

S. J. Bower

11-13-40

4.

NAME

OAK PARK
(village)

CO

Clearwater

FROM

REF

Church notices
Independent Bayley
(page)

10-17-10

OTHER
NAMES

PO
HIST

EXACT
SITE

T

R

TWP

GEN
LOC

CO
ST?

FIRST
SETTLED


PLAT

INCORP

Name Origin
& Remarks:

Rev. H. Harold Lundgren

11-13-40



4.

NAME

ZION
(village)

CO.

Clearwater
Church notices

PRON

REF

Independent Wesley
(page)

OTHER
NAMES

PO
HIST

EXACT
SITE

T

R

TWP

GEN
LOC

CO
ST?

FIRST
SETTLED

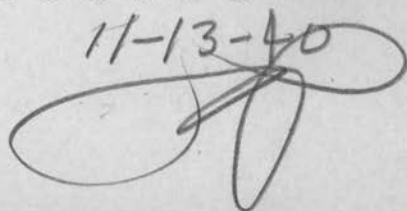
PLAT

INCORP

Name Origin
& Remarks:

Rev. P. E. Oustad

11-13-40



4.

NAME

PINE CENTER
(village)

CO

CLEARWATER (2)

FROM

REF

Independent Bagley (3) 10-17-40
(page)

OTHER
NAMES

PO
HIST

EXACT
SITE

T

R

TWP

GEN
LOC

CO
ST?

FIRST
SETTLED

PLAT

INCORP

Name Origin
& Remarks:

H. N. Gilbertson

11-13-40

4.

NAME

MAPLE BAY

CO

Clearwater

(village)

Church notices

FROM

REF

Independent Bayley 10-17-40

(page)

OTHER NAMES

PO

HIST

EXACT SITE

T

R

TWP

GEN LOC

CO

ST?

FIRST SETTLED

PLAT

INCORP

Name Origin & Remarks:

11-13-40

4.

NAME

FALK - LA PRAIRIE CO Clearwater
(village)

PRON

REF

Independent Bagley 10-1240
(page)

OTHER NAMES

PO HIST

EXACT SITE

T

R

TWP

GEN LOC

Sunny Side School

CO ST?

FIRST SETTLED

PLAT

INCRP

Name Origin & Remarks:

S. J. Bower

11-13-40

4.

NAME HAPPY HOLLOW CO. CLEARWATER
(village)

PRON _____ REF Independent Bagley (2) 10-17-40
(page)

OTHER NAMES _____ PO HIST _____

EXACT SITE _____ T _____ R _____ TWP _____

GEN LOC _____ CO SI? _____

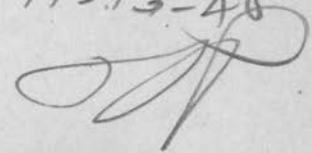
FIRST SETTLED _____

PLAT _____ INCORP _____

Name Origin & Remarks: School Dis. 27 ?

Verna Malmo

11-13-40



4.

NAME

DAIGLE'S MILL CO Clearwater
(village)

PRON

REF

Independent Bagley 10-17-40
(page)

OTHER NAMES

PO HIST

EXACT SITE

T

R

TWP

GEN LOC

CO

ST?

FIRST SETTLED

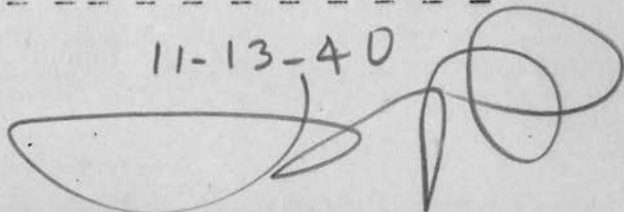
PLAT

INCORP

Name Origin & Remarks:

Charley Leith

11-13-40



4.

NAME

BETHEL
(village)

CO

Clearwater

PRON

REF

Church notices
Independent Bagley 10-17-40
(page)

OTHER
NAMES

PO
HIST

EXACT
SITE

T

R

TWP

GEN
LOC

CO

ST?

FIRST
SETTLED


PLAT

INCORP

Name Origin
& Remarks:

Rev. P.E. Oustad

11-13-40



4.

NAME

ST. PETER
(village)

CO

Clearwater

church notices

PRON

REF

Independent Bayly 10-17-40
(page)

OTHER
NAMES

PO
HIST

EXACT
SITE

T

R

TWP

GEN
LOC

CO
ST?

FIRST
SETTLED


PLAT

INCORP

Name Origin
& Remarks:

11-13-40

Rev. P.E. Oustad



4.

NAME

SELJORD
(village)

CO

Clearwater

Church notices

PRON

REF

Independent Bagley-10-17-40
(page)

OTHER
NAMES

PO
HIST

EXACT
SITE

T

R

TWP

GEN
LOC

CO
ST?

FIRST
SETTLED

PLAT

INCORP

Name Origin
& Remarks:

Rev. Edw. Livingston

11-13-40

4.

NAME LOVELESS CO Clearwater
(village)

PRON Independent Bagley - 10-17-40 REF
(page)

OTHER NAMES CCC Camp 2 PO HIST

EXACT SITE T R TWP

GEN CO
LOC SI?

FIRST SETTLED

PLAT INCORP

Name Origin
& Remarks:

S. J. Bower

10-13-40

NAME DEPOT CAMP (village) CO BELTRAMI CLEARWATER

PRON _____ REF WINCHELL GEOL OF MINN. V. 4
BELTRAMI CO. TEXT. P. 164
(page)

OTHER NAMES _____ PO HIST _____

EXACT SITE ? _____ T _____ R _____ TWP ? _____

GEN _____ CO _____
LOC ON CLEARWATER RIVER ABOUT 6 MILES ST? _____
SOUTH OF FOUR-LEGGED LAKE

FIRST SETTLED _____ PLAT _____ INCORP _____

Name Origin & Remarks: OWNED BY MR T. B. WALKER.

Jugalski 11/3/41

5.

LAKE

Co. Bellevue or Hubbard
M.N.S.

NAME MARQUETTE lake

REF Collections Vol 1
99
(page)

PRON _____ STATUS _____

OTHER NAMES _____

EXACT SITE _____ T _____ R _____

TWP _____ AREA & DIMENS _____

GEN LOC W the ultimate fork of Mississippi R.

Description &
Name Origin

Named by H.P. Schoolcraft.

7/1 Longeway

DL

5.

NAME DANGER LAKE (lake) CO ^{Now} BELTRAMI CLEARWATER

PRON _____ REF BELTRAMI Co. TEXT P. 138
WINCHELL GEO. OF MINN. V. 4 (page)

OTHER NAMES _____

EXACT SITE P _____ T _____ R _____

TWP P _____ AREA & DIMENS _____

GEN LOC _____ STATUS _____

Name Origin & Remarks:

Legallo 10/21/41

5.

NAME MARY LAKE (lake) CO BELTRAMI CLEARWATER ^{Now}

PRON _____ REF BELTRAMI Co. TEXT P. 138
WINCHELL GEOL OF MINN. 1888 (page)

OTHER NAMES _____

EXACT SITE ? _____ T _____ R _____

TWP ? _____ AREA & DIMENS _____

GEN LOC _____ STATUS _____

Name Origin
& Remarks:

Ingalls 10/3/41

6.

STREAM

SOURCE
COUNTY

SOUTH
COUNTY

CLEARWATER

River
NAME Broachers

Beltrami
REF Pilgrimage 399
(page)

FROM _____ MILES _____

OTHER
NAMES Chippoway - Kinougeos - sibi.

SOURCE _____ SEC _____ T _____ R _____ TWP _____

DIRECTION &
AREA DRAINED _____

MOUTH _____ SEC _____ T _____ R _____ TWP _____

Description &
Name Origin Amp ties into Lower Red Lake on west.

R. Morgan

NAME Mosquito BOOK (stream) CO BELTRAMI CLEARWATER 97
BELTRAMI CO-TEXT- P. 163-

PRON _____ REF WINCHELL GEOL OF MINN-V-4
(page)

OTHER NAMES _____

SOURCE COUNTY ? MOUTH COUNTY ? MILES _____

SOURCE _____ SEC _____ T _____ R _____ TWP _____

DIRECTION & AREA DRAINED _____

MOUTH _____ SEC _____ T _____ R _____ TWP _____

Name Origin
& Remarks:

Ingalls 11/3/4

NAME OTTERTAIL RIVER CO CLEARWATER
(stream) 1909-12 Report Water Resources Invest.
PRON _____ STATE DRAINAGE COMM.
N (page) 582

OTHER NAMES _____

SOURCE COUNTY CLEARWATER MOUTH COUNTY _____ MILES _____

SOURCE S. W. Part of County SEC _____ T _____ R _____ TWP _____

DIRECTION & AREA DRAINED Flows south thru Elbow, Many Point, Pound, Height of Land, Little Pine, Pine, Rush + Ottertail Lakes. Below Ottertail Lakes it flows west until it unites with Pelican River 4 miles west of Fergus Falls. Below this point the river is usually called Red River.

MOUTH P. SEC _____ T _____ R _____ TWP _____

Name Origin
& Remarks:

(Hudson Bay Drainage)

2-20/41

A. A. Asmussen

6.

STREAM SOURCE COUNTY

MOUTH COUNTY

COUNTY *Clearwater*

NAME *PIN-ID-DI-WIN river*

M.H.S. Collections

REF *Vol 1 161*
(page)

PRON _____ MILES _____

OTHER NAMES _____

SOURCE _____ SEC _____ T _____ R _____ TWP _____

DIRECTION & AREA DRAINED _____

MOUTH *MISSISSIPPI* SEC _____ T _____ R _____ TWP _____

Description & Name Origin

a tributary to the Miss. river.

9/1 Longway

7.
6
NATURAL
FEATURE

Cascade

Co

Clearwater or Belthami

M.N.S.

NAME

KA-BI-KA

REF

Collection's Vol 1 100
(page)

PRON

AREA &
DIMENS

OTHER
NAMES

EXACT
SITE

T

R

TWP

GEN
LOC

a few miles below Itasca lake in Miss. river

Description &
Name Origin

One of the ultimate forks of the
Mississippi, about $\frac{1}{3}$ longer than the
Plantagenian fork.

1/1 Longeway

HOME OFFICE
DEPARTMENT OF THE ARMY

FOC
GEN.

ST
KING

ST
ORIG

ST

DI. FEB
YHE 9

(Date)

4.

NAME BOB'S HUNTING LODGE CO CLEAR WATER
(village)

FROM ----- REF CCC LAKE SURVEY Map
Eddy (page)

OTHER NAMES ----- PO HIST -----

EXACT SITE 2 T 143N R 37W TWP -----

GEN on N.W. shore of CO
LOC LONGER LOST LAKE ST? -----

FIRST SETTLED -----

PLAT ----- INCORP -----

Name Origin
& Remarks:

7/13-41 S.H. Gastrow

4.

NAME

BEAR CREEK
(village)

CO

CLEARWATER (?)

FROM

REF

Independent Bayley (?) 10-17-40
(page)

OTHER
NAMES

PO

HIST

EXACT
SITE

T

145 N

R

36 W

TWP

Bear Creek

GEN
LOC

CO

ST?

FIRST
SETTLED


PLAT

FIGURE

Name Origin
& Remarks:

Evergreen Farm Bureau
Ed. Hagen

11-13-40



7. NATURAL
FEATURE

Island

Co Clearwater a Becker?

NAME

Brower Island

REF

Island 17 130
(page)

AREA &
DIMENS

PRON

OTHER
NAMES

EXACT
SITE

Lake Hernando de Soto T 14³ N R 36 W TWP

GEN
LOG

upham, 17; Brower Island ⁱⁿ Lake Hernando de Soto,
Stasca State Park.

Description &
Name Origin

Named in honor of J. V. Brower by a committee
of the Minnesota Historical Society.

Chart
Coos, Conin Map; Brower Island.

4.

NAME

Blix
(village)

CO Clearwater

PRON

REF

P. K. Collier & Son. 1911 Atlas - p 30
(page)

OTHER
NAMES

PO
HIST

EXACT
SITE

T 1462 R 372 TWP Tova

GEN
LOC

CO
ST?

FIRST
SETTLED

PLAT

INCORP

Name Origin
& Remarks:

~~1-7-1940~~ Handwritten note

4. VILLAGE (P.O.) Co. Clearwater

NAME [Moonlight] former PO REF. McCauley map Clearwater 3
Upham 124 (page)

PRON _____ PO HIST Discontinued

OTHER NAMES _____ CO ST? _____

EXACT SITE Sec. 3 T _____ R _____ TWP Eddy

GEN LOC _____ FIRST SETTLED _____

PLAT _____ INCORP _____

Description & Name Origin. ~~Not on map~~ McCauley - Not shown
Collier Atlas, 1914: Moonlight
Upham, 124!

~~RR Park~~

7.

NATURAL
FEATURE

hill

Co. Clearwater - - - ?

NAME MORRISON HILL

REF

~~St. Paul Pioneer Press Sunday 7/14/40~~
(page)

PRON

AREA &
DIMENSOTHER
NAMESEXACT
SITE

T 143 N. 36 W. TWP

GEN
LOC

St. Paul Pioneer Press, Sunday, 7/14/40. MORRISON HILL

In Hasca State park near Chambers channel between Elk lake and Lake Hasca

Description &
Name Origin

The memory of Rev. J. A. Gelfillan, first minister to preach a sermon in Hasca State park, will be honored in a ceremony at the park at 1 P.M. today (July 14, 1940).

Children of Rev. Mr. Gelfillan have donated a plaque to replace the old wooden post that marked the spot at the above site, where the sermon was preached in May, 1881.

..... Inscribed on the plaque is the information: "Reverend Joseph A.

Gilfillan preached the first sermon at the source of the Mississippi river in May, 1881, on the knoll approximately 200 feet northwesterly of this tablet; text: "Then had thy peace been as a river".

Cours., Cronin Map; Morrison Hill

Cours., Pike, 1865; Morrison Hill

Upham, 133; Morrison Hill. Named for the first recorded white visitor at Itasca

PRESS. SUNDAY, JULY 14,

Itasca Ceremony Will Honor First Preacher in Park

BEMIDJI, MINN. —The memory of Rev. J. A. Gilfillan, first minister to preach a sermon in Itasca State park, will be honored in a ceremony at the park at 1 P. M. today.

Children of Rev. Mr. Gilfillan have donated a plaque to replace the old wooden post that marked the spot on Morrison hill, near Chambers channel between Elk Lake and Lake Itasca, where the sermon was preached in May, 1881.

Edward Gilfillan of Chicago, oldest son of a family of eight children, five of whom are still living, will give a short talk about his father and read a poem of his own composition entitled "The Pioneer".

Inscribed on the plaque is the information: "Reverend Joseph A. Gilfillan preached the first sermon at the source of the Mississippi river in May, 1881, on the knoll approximately 200 feet northwesterly of this tablet; text: "Then had Thy peace been as a river".

A lake named in honor of Rev. Mr. Gilfillan is located southwest of Deming lake on Lind Saddle trail.

7.

NATURAL
FEATURE

HILL

co Clearwater?

NAME

POINT HILL

REF

Cones }
Cronin } 1895 Up. Miss. map.
(page)

AREA &
DIMENS

PRON

OTHER
NAMES

EXACT
SITE

T 144 N ? R 36 W ? TWP

GEN
LOC

N. W. side of North arm of Stasca Lake:

Description &
Name Origin

6/10/41 Roe

9. PARK RESERVATION ----- CO. CLEARWATER

DIMINISHED Mc. GILL - WARNER

NAME RED LAKE INDIAN RESERVATION REF 1925 CLEARWATER COUNTY MAP
(page)

PRON ----- AREA & DIMENS -----

OTHER NAMES ----- EST -----

EXACT SITE ----- T 152 N ----- R 36 37-38 TWP -----
150 N 36-37 W ?
151 N 36-37-38 W ?

GEN LOC NORTH OF COUNTY -----

Description & Name Origin N 1/2 T. 150. R. 36 W. N. PART T. 150. R. 37.
N.E. PART. T. 151. R. 38

10-8-41. A.A.F.

7.

NATURAL
FEATURE

ISLAND

Co Clearwater

NAME

SCHOOLCRAFT ISLAND

REF

Cowles }
Cronin } 1895 Up. Minn. map.
(page)

AREA &
DIMENS

PRON

OTHER
NAMES

EXACT
SITE

T 143N? R 36W? TWP

GEN
LOC

entrance to North arm of Stasca Lake

Description &
Name Origin

Flandrau, Menn., 29: Schoolcraft Island
Upham, 130: Schoolcraft Island. The only island in Lake
Stasca. Named for Schoolcraft by his party in 1832
Cours, Pike, 1: 166: Schoolcraft Island. Named by Allen

6/10/41 Pae

7.

NATURAL
FEATURE

HILL

Co Clearwater

NAME

RHODES HILL

REF

~~Cronin 1890 top. Miss map.~~
(page)

AREA &
DIMENS

PRON

OTHER
NAMES

EXACT
SITE

T 143N? R 36 W TWP

GEN
LOC

~~west side of East arm of Tasca lake
at base of arm with main lake~~

Description &
Name Origin

Upham, 133: Rhodes Hill. Named for D.C. Rhodes, of
Verndale, Minn., photographer of the Brown survey
Cronin Chart; Rhodes Hill, west side of East
arm of Tasca lake at base of arm with main lake

~~6/10/41~~

4.

VILLAGE _____ Co Clearwater

NAME Shevlin ^{x v *} REF Upham 123 ^{x eq. atlas 1912 • Minn. Plat 1916}
~~list of township rolls 12 (page)~~
~~M & C map Clearwater 3 (1916?)~~

PRON _____ PO HIST _____

OTHER NAMES _____ CO ST? _____

EXACT X SITE Sec. 21 ✓ • Sec. 21, 28 T^x 147N R^x 36W * TWP Shevlin ^{x ✓}

GEN X LOC on G.N. Ry. ✓ FIRST SETTLED _____

PLAT Upham, 123; Shevlin INCORP _____

Description &
Name Origin

A railway village.
 Named in honor of Thomas Henry Shevlin, of
 Minneapolis. Born in 1852, died 1912. Was president of several
 [See Shevlin Twp] (over) (over)

Continuation

logging and lumber manufacturing companies. Was donor
of the Alice A. Shevlin Hall, University of Minnesota,
built in 1906.

Winchell, 4; pl. 64; Shevlin

Short Map; Shevlin

Walker, Village Laws, 123; Shevlin, Incorp. May 10, 1889.

Separated from top.

McCauley; Shevlin.

Co. atlas, 1912; Shevlin

Minn. Plathook, 1916; Shevlin

R.R. Paule

5.

NAME TWIN LAKES (lake) CO Clearwater

PRON _____ REF Bones } 1895 Up. Min. map
(page)

OTHER NAMES _____

EXACT SITE _____ T 143 N? R 36 W?

TWP _____ AREA & DIMENS _____

GEN LOC S. of east arm of Itasca lake STATUS _____

Name Origin about 1 1/2 miles
& Remarks:

This is not the same as the Twin L. in secs. 17, 18
Upham, 131; Twin Lakes. Mary Valley, Itasca Park

6/10/41 Pbc

6.

NAME AUGLNASH CREEK (stream) CO CLEAR WATER

Buddys

Purvey

PRON _____ REF CCC LAKE MAP (page) (MARCH 1936)

OTHER NAMES _____

SOURCE COUNTY 1 MOUTH COUNTY CLEAR WATER MILES _____

SOURCE 2 SEC _____ T 2 R 2 TWP _____

DIRECTION & AREA DRAINED flows S.E. when entering LOWER RICE LAKE

MOUTH LOWER RICE LAKE SEC 27 T 145 R 38 TWP _____

Name Origin

& Remarks: McCaughey Map 4: Unnamed

RV 2/19 41 [signature]

6.

STREAM SOURCE ^x Clearwater[✓] MOUTH COUNTY Clearwater^{x✓}
 COUNTY _____ x Co. atlas 1912
 NAME [•] Bear Creek^x REF [•] Upham 1877
 _____ [•] Mc Carthy map Clearwater 4 (page)
 PRON _____ MILES _____
 OTHER NAMES UNNAMED

 SOURCE ^x D. E. 1/4 of D. W. 1/4 _____ [•] 20 or 29
 SEC ^x 32 T ^x 145 N R ^x 36 W TWP ^x Bear Creek[✓]
 DIRECTION & AREA DRAINED ^x Flows Northeast and Southeast

 _____ ^x Unnamed stream
 MOUTH [•] Mississippi river[✓] SEC [•] 26^{x✓} T ^x 145 N[✓] R ^x 36 W[✓] TWP [•] Bear Creek^{x✓}
 Description & Name Origin Course, Cronin Map; Bear Creek

R. R. Poole

NAME BIG STONE CREEK (stream) CO CLEARWATER BELTRAMI

PRON _____ REF 1940 ATLAS OF MINN. HWYS. (page) 15 / 4 - 1

OTHER NAMES Big Rock Creek _____

SOURCE COUNTY _____ MOUTH COUNTY CLEARWATER MILES _____

SOURCE BARB LAKE SEC 21 T 150 R 35 TWP ALASKA

DIRECTION & AREA DRAINED Flows NE through KESABITGAN LAKE then N.W. into CLEARWATER CO. in sec 25. T.150 R.36 then flows NW.

MOUTH LOWER RED LAKE SEC 20 T 150 R 36 TWP 2

Name Origin

& Remarks:

Winchell, 4: pl. 64: Big Rock Creek
McCaulry Map 1: Unnamed

11/18-41 Jastron.

6.

NAME BOHALL CREEK (stream) CO CLEARWATER
1940 ATLAS OF

PRON _____ REF MINN. HUNTS 15 (page)

OTHER NAMES _____

SOURCE COUNTY CLEARWATER MOUTH COUNTY CLEARWATER MILES 1 1/2 mile

SOURCE unnamed LAKE SEC 16 T 143 N R 36 W TWP ?

DIRECTION & AREA DRAINED Drains S.E. & NE

MOUTH LAKE ITASCA SEC 15 T 143 R 36 TWP ?

Name Origin & Remarks: Eddy, CCC Lake Survey Map: Bohall Creek.

McCauley Map 5: unnamed

11/18 - 41 Zastrow

6.

NAME BOUTWELL CREEK (stream) CO Clearwater ^{Eddys} map

PRON _____ REF 6.6.6. Lake Survey (1900) (page)

OTHER NAMES _____

SOURCE COUNTY ? MOUTH COUNTY Clearwater MILES _____

SOURCE ? SEC _____ T _____ R _____ TWP _____

DIRECTION & AREA DRAINED apx. east

MOUTH Stasca Lake SEC _____ T 143 N R 36 W TWP _____

Name Origin & Remarks

McCausley Map 5; Not shown
Entire lakes on west side of west arm of lake

Course, Cronin Map: Boutwell Creek.

Course, Pike, 1:167: Boutwell Creek. Comes in on w. side of w. arm of Lake Stasca.

Upham, 132: Boutwell Creek. Named for Wm Boutwell.

2/11/41

Pace

6.

NAME BUCKBOARD CREEK (stream) CO CLEAR WATER

PRON _____ REF CCC LAKE MAP (page) (MARCH 1936)
Eddys survey

OTHER NAMES _____

SOURCE COUNTY 2 MOUTH COUNTY CLEAR WATER MILES _____

SOURCE 2 SEC 32 T 144 R 37 TWP _____

DIRECTION & AREA DRAINED flows N-E when entering LOWER RICE LAKE at so. end

MOUTH LOWER RICE LAKE SEC 2 T 144 R 38 TWP _____

Name Origin
& Remarks:

Shot map; Unnamed

R✓ 2/19-41. L. H. Gastrow

NAME BUTCHER KNIFE CREEK (stream) CO CLEARWATER -----

PRON ----- REF 1940 ATLAS OF MINN. HWYS. (page) 13 -----

OTHER NAMES -----

SOURCE COUNTY CLEARWATER MOUTH COUNTY CLEARWATER MILES -----

SOURCE 7TH LAKE SEC 21 T 149 R 36 TWP CLOVER -----

DIRECTION & AREA DRAINED Flows NW. through 6TH. 5TH. 4TH. 3RD & 2ND. LAKES then S. through 1ST LAKE then NW. -----

MOUTH CLEARWATER RIVER SEC 9 T 150 R 37 TWP 2 -----
 Name Origin
 & Remarks:

1418.4192

6. STREAM SOURCE MOUTH COUNTY
COUNTY

Clearwater

NAME Clear brook REF. Mc Conkey map Clearwater & N. Pham 177 122 (page)

PRON MILES

OTHER NAMES

SOURCE SEC T R TWP

DIRECTION & AREA DRAINED Flows through Clearbrook village, in Leon township

MOUTH SEC T R TWP

Description & Name Origin Not named on map nor can it be traced

R. B. Paule

6.

STREAM

SOURCE
COUNTY

Clearwater

MOUTH
COUNTY

Red Lake

COUNTY

m^e Cauley map Clearwater 1, 2, Red Lake 1

NAME

CLEARWATER RIVER

REF

Min. Plat. Book 1916

(page)

PRON

MILES

OTHER
NAMES

Clear River

SOURCE

Clearwater lake

SEC

6

146 N

38 W

Falls

T

149 N

R

36 W

TWP

Sinclair

Flows thru Clearwater lake

DIRECTION &
AREA DRAINED

Flows Northwest

Flows thru Clearwater Falls + Pennington Counties

MOUTH

Red Lake river

SEC

15

T

151 N

R

44 W

TWP

Red Lake Falls

asked Lake Falls village
Description &
Name Origin

Co. atlas, 1912: Clearwater River

Short map: Clearwater River

See Gaz streams, 571

Upham, 121: Clearwater River. Nicolle, Thompson

Long - Clear River

Winchell, 4:133: Clearwater River

6.

NAME DEMARAY CREEK CO Clearwater
(stream)PRON _____ REF Leaves Cronin } 1895 Up. Miss. map.
(page)OTHER
NAMES _____SOURCE COUNTY Clearwater MOUTH COUNTY Clearwater MILES app. 1 1/2SOURCE ? SEC _____ T 143N? R 36W? TWP _____DIRECTION &
AREA DRAINED NortheastMOUTH Miss. River SEC _____ T 143N? R 36W? TWP _____Name Origin
& Remarks:

Empties into Miss. river just below So. end of
west arm of Itasca Lake.

Upham, 132: Demaray Creek. Trib. of Mississippi from west.
Named for Mrs. Georgiana Demaray, daughter of Wm Morrison, Itasca
Park.

6.

NAME ELK CREEK CO Clearwater
(stream)PRON _____ REF ^{leaves} Cronin } 1895 Up. Miss. map.
(page)OTHER
NAMES _____SOURCE Clearwater MOUTH Clearwater MILES 1 1/2 approx
COUNTY _____ COUNTY _____

SOURCE _____ SEC _____ T _____ R _____ TWP _____

DIRECTION &
AREA DRAINED NorthwestMOUTH Elk Lake SEC _____ T 143N? R 36W? TWP _____Name Origin
& Remarks:Cous, Pike, 1:166: Elk Creek. One of 3 creeks that feed
Elk Lake.Upham, 131: Elk Creek. Mouth, s.w. Elk Lake

6/10/41 PRe

6.

STREAM SOURCE
COUNTY COUNTY

?

MOUTH
COUNTY

CLEARWATER COUNTY BELTRAMI CLEARWATER

Now

87

NAME EXCELSIOR CREEK

REF WINCHELL GEOL OF MINN. V. 4
(page)

BELTRAMI Co. TEXT P. 136

PRON _____ MILES _____

OTHER
NAMES _____

SOURCE _____ SEC _____ T _____ R _____ TWP _____

DIRECTION &
AREA DRAINED _____

MOUTH ELK LAKE _____ SEC _____ T 143N R 36W TWP _____ ? _____

Description &
Name Origin

MINITASCA STATE PARK.

Ingalls 10/3/41

6.

NAME FLOATING BOG CREEK CO Clearwater
(stream)

PRON _____ REF ^{Coues} Conin } 1895 Up. Miss. map.
(page)

OTHER NAMES _____

SOURCE COUNTY Clearwater ? MOUTH COUNTY Clearwater MILES few

SOURCE ? SEC _____ T _____ R _____ TWP _____

DIRECTION & AREA DRAINED South west

MOUTH Stasca Lake in Floating Bog Bay SEC _____ T 143N ? R 36W ? TWP _____

Name Origin & Remarks:

Eddy CCC Lake Survey Map: Floating Bog Creek
Upsham, 132: Floating Bog Creek. Flows into Floating Bog Bay

6/10/41 *Rose*

6.

NAME

FRENCH CREEK
(stream)

CO

Clearwater

PRON

REF

Teddy's
A

B. C. C. Lake Survey map (1900)

(page)

OTHER NAMES

SOURCE COUNTY

?

MOUTH COUNTY

Clearwater

MILES

SOURCE

?

SEC

T

R

TWP

DIRECTION & AREA DRAINED

South

MOUTH

Stasca Lake

SEC

T

143N R 36W

TWP

Name Origin & Remarks

7 flows into lake on west side of marsh area.

Upham, 132: French Creek. Empties into Lake Stasca, between Island Creek + Hill Point. Named for George W. French, of the survey for the Miss. River Commission 1900

2/11/41

Loe

6.

NAME HOWARD CREEK (stream) CO ClearwaterPRON _____ REF Gaines } 1895 Up. Miss. map.
Terminis } (page)OTHER
NAMES _____SOURCE COUNTY Clearwater MOUTH COUNTY Clearwater MILES apx 1 1/2SOURCE ? SEC _____ T _____ R _____ TWP _____DIRECTION &
AREA DRAINED NorthMOUTH NICOLLET MIDDLE LAKE SEC _____ T 143N? R 31W? TWP _____

Name Origin Course, Pike, 1:165: Howard Creek. Flows into Mississippi
 & Remarks: from south between Middle + Lower Nicollet lakes
Uplam, 1321 Howard Creek. Trib. of Mississippi from the west.
Trasca Park. Named for Mrs. Jane Schoolcraft Howard, daughter
of Schoolcraft.

6/11/41/ln

NAME ISLAND CREEK CO Clearwater?
(stream)

PRON _____ REF Cones } 1895 hp. Miss.
Coronin } (page)

OTHER NAMES _____

SOURCE COUNTY Clearwater MOUTH COUNTY Clearwater MILES short

SOURCE ? SEC _____ T _____ R _____ TWP _____

DIRECTION & AREA DRAINED S. E. enters the lake on upper or north arm

MOUTH Itasca Lake SEC _____ T 143N? R 36W? TWP _____

Name Origin & Remarks: Cours, Pike, 1:167: Island Creek. Comes in from the west
opposite Schoolcraft Island
Upham, 132: Island Creek. Trib. to Lake Itasca, w. side n. arm

6/10/41 Poe

6.

STREAM

SOURCE
COUNTY

MOUTH
COUNTY

Clearwater

1503

NAME YEGWEDZISSAG CREEK

REF

Bound 2 MP - 1-166

(page)

PRON

MILES

OTHER
NAMES

GAYGWEDOSAY

SOURCE

SEC

T

R

TWP

DIRECTION &
AREA DRAINED

MOUTH

Elk Lake

SEC

T

143

R

36

TWP

Description &
Name Origin

See Gay gwed osay creek

OBR 4-19-40

5.

NAME

ITASCA LAKE ✓✓
(Lake)

CO

Clearwater

• McCauley Map
Clearwater ✓

PRON

REF

Hackensack • Min Plat 1916 • Co. Atlas 1917
Long Bow Country 1937 - 10, 11
Highway dist

OTHER NAMES

OMUSHKOS - The Chippewa name meaning elk. * LAKE ITASCA ✓ Lake Itaska
LAC LA BICHE or ELK LAKE - Name used by French fur-traders

EXACT

SITE

Dec. 35; 2, 10, 11, 12, 13, 15, 24 ✓
• 143, 144N
x Dec. 2, 10, 11, 12, 13, 15, 24
T x 143N R • 36W x ✓
• 144, 143N ✓

TWP

Itasca ✓

AREA &
DIMENS

• 1170.10 acres

GEN

LOC

STATUS

• Wet • Meand ✓

Name Origin
& Remark:

So Named by Henry Rowe Schoolcraft. He is said to have coined the name "Itasca" while coasting along the south shore of Superior on his westward journey. He is said to have asked a missionary for some classical words denoting true source, or head of a river. The Missionary jotted down the Latin words

(over)

"VERITAS" and "CAPUT" for truth and head. Schoolcraft, took the last part of the first word and the first syllable of the second, coining the name "Itasca".

Winchell, 4: pl. 64: Lake Itasca

Short Map: Lake Itasca

Gaz: Itasca. 1170.10 acres

Co. map, 1925: Itasca Lake

USGB, Sixth Report, 393: Itasca: Lake, Clearwater County, Minn., in T. 143 N., R. 36 W., near source of Mississippi River, which flows through it.

See M H, 12: 215-229; 13: 159-164

Eddy CCC map: Itasca Lake. 1152 acres. No. number. Max. d. 40'

Eddy Lake Survey (8-22-35): Itasca Lake. 12-21. 1152a. Max. d. 40'

Upham, 350: Lake Itasca

Newson, Indian Legends of Minnesota Lakes: Lake Itaska

7
1
Approved name Itasca

Name in use

Pronunciation

Lake Itasca?

Feature named lake

County Clearwater

Location

in T. 143 N., R. 36 W., sixth principal meridian, near source of Mississippi River, which flows through it.

Names

Comments

U.S.G.B., Sixth Report, 393

Named by Henry R. Schoolcraft from the last two syllables of the Latin word veritas (truth) and the first syllable of caput (head). Upham gives it Lake Itasca.--Upham, 126

6.

Clearwater

86

NAME LAST CREEK
(stream)CO BELTRAMI

BELTRAMI CO TEXT. P. 161

PRON

REF WINCHELL GEOL OF MINN. V. 4
(page)OTHER
NAMESSOURCE
COUNTY

?

MOUTH
COUNTYBELTRAMI

MILES

SOURCE

SEC

T

R

TWP

DIRECTION &
AREA DRAINEDON THE SOUTH HALF OF

MOUTH

RED LAKE

SEC

?

T

?

R

?

TWP

?

Name Origin

& Remarks:

Upham, 48: Last Creek. Empties into Red Lake, about two miles west of Oak Creek. The last tributary passed in approaching the outlet.

Lugold 11/5/41

6.

SOURCE^x MOUTH^x Beltrami
 STREAM COUNTY CLEARWATER COUNTY CLEARWATER COUNTY CLEARWATER

NAME^x LITTLE MISSISSIPPI RIVER[✓] REF. ^x Clearwater Co. Platbook, 1912
 Min. Plat 1916
 M: Canby map Clearwater 3, 4 (page)

PRON _____ MILES _____

OTHER NAMES • UNNAMED _____

SOURCE^x NW¹/₄ OF NW¹/₄ SEC^x 10[✓] T 147N[✓] R 36W[✓] TWP SHEVLIN[✓]

DIRECTION & AREA DRAINED^x Flows S.E. through sec 10-15-22-23-26-25-36 and into Moose Creek township, Sec 1- and into Hubbard County (over)

MOUTH Description & Name Origin • Flows into Beltrami County. Cannot trace mouth on map

Upham, 1125; Little Mississippi River, beginning in the n. part of Shevlin, on a nearly level tract within a mile s. of the Clearwater River runs s. + s.e. to Rice Lake + the Mississippi in the s.e. part of Jones Township, Beltrami Co. Called "Piniddiwin River" by Schoolcraft in 1832, an abbreviation of the Ojibway name, meaning "the place of violent deaths" in allusion to the inroad + murder committed at this place, in former

times, by the Sioux" (that is, at or near the mouth of this stream

6. STREAM SOURCE COUNTY x Clearwater ✓ MOUTH COUNTY x Clearwater ✓
x Co. atlas 1912

NAME • Lost River x ✓ REF • Upham, 123
• m. e. canby map Clearwater (p. 12)

PRON _____ MILES _____

OTHER NAMES _____

SOURCE x S.W. 1/4 of D.E. 1/4 SEC • 34 T • 148N R x 38W ✓ TWP x Eddy Winsor

DIRECTION & AREA DRAINED x Flows Southeast thru Winsor, Pine Lake, and Leon twps.
• Clearwater County? • Flows N.E.

MOUTH x Pine lake Unamed lake SEC x 33 T x 149N R x 38W ✓ TWP x Pine Lake Leon ?

Description & Name Origin

Shot Map: Lost River
Winchell, 4:134: ^{Lost River} T. 150, R. 37, n.w. 1/4, loses its identity in a broad marsh - whence it is named.
See gaz streams 579

6.

STREAM

SOURCE

MOUTH

COUNTY

COUNTY

COUNTY

NAME

REF

(page)

PRON

MILES

OTHER

NAMES

SOURCE

SEC

T

R

TWP

DIRECTION &

AREA DRAINED

MOUTH

SEC

T

R

TWP

Description &

Name Origin

Series of lakes the
lowest in Mary Lake

at the south end of the East arm of Itasca, Itasca State Park,

Lake Itasca

named in honor of the wife of Peter Turnbull,
a land surveyor and civil engineer from Canada who opened the
northern part of the road from Park Rapids to
Itasca in 1883.

4. VILLAGE (P.O.) Co. Clearwater
McCauley map Clearwater 2

NAME [Meadows] REF Upham 173 (page)

PRON PO HIST Now discontinued

OTHER NAMES CO ST?

EXACT SITE T R TWP Greenwood

GEN LOC FIRST SETTLED 0000

PLAT INCORP

Description & Name Origin. Was named for the wide natural meadows of the Clearwater river.

A former post office, now discontinued
Not on map
R.B. Poole

6.

NAME Mississippi River (stream) CO ClearwaterPRON _____ REF McCauley Map Clearwater 5
(page)

OTHER NAMES _____

SOURCE COUNTY Clearwater MOUTH COUNTY _____ MILES _____SOURCE Stasew lake SEC 35 T 144N R 36W TWP Itasca

DIRECTION & AREA DRAINED _____

MOUTH _____ SEC _____ T _____ R _____ TWP _____

Name Origin

& Remarks: McCauley; Mississippi River.

6.

STREAM SOURCE ^x Clearwater [✓] MOUTH COUNTY Clearwater ^x
 COUNTY _____
 _____ x Co. atlas 1912

NAME Mosquito creek ^x REF. Upham 125 125

 _____ M^c Cauley map Clearwater 4 (page)

PRON _____ MILES _____

OTHER NAMES

UNNAMED

SOURCE ^x Lake NW¹/₄ of SW¹/₄ SEC ^x 23 [✓] T ^x 146 N R ^x 37 W TWP ^x Nora [✓]

DIRECTION & AREA DRAINED ^x Flows west and southwest, through Nora Twp, Clearwater Co.

 _____ down Rice Lake ^x

MOUTH Rice lake SEC ^x 14 [✓] T 145 N R 38 W TWP ^x White Earth Indian Reservation

 _____ La Prairie

Description & Name Origin Eddy Map (1936); Mosquito Creek

R. B. Paul

STREAM

SOURCE COUNTY

MOUTH COUNTY

NAME

REP

(page)

FROM

MILES

OTHER NAMES

SOURCE

SEC

T

R

TWP

DIRECTION & AREA DRAINED

MOUTH

SEC

T

R

TWP

DIRECTION & AREA DRAINED

6.

NAME MUD RIVER (stream) ----- CO CLEARWATER -----

bully's survey

PRON ----- REF CCC LAKE MAP ----- (page) (4/5-38)

OTHER NAMES -----

SOURCE COUNTY CLEARWATER ----- MOUTH COUNTY ? ----- MILES -----

SOURCE MUD LAKE ----- SEC 13 ----- T 144N ----- R 37W ----- TWP -----

DIRECTION & AREA DRAINED flows N.W. when leaving MUD LAKE -----

MOUTH ----- SEC ----- T ----- R ----- TWP -----

Name Origin & Remarks: This river is an outlet for MUD LAKE.

?

(Taken from map of Mud Lake) R ✓ 7/14-41 S.H. Zachow.

6.

Clearwater?

80°

NAME OAK CREEK
(stream)

CO BELTRAMI

BELTRAMI CO. TEXT. P. 161

PRON -----

REF WINCHELL GEOL OF MINN V. 4
(page)

OTHER NAMES -----

SOURCE COUNTY ?

MOUTH COUNTY BELTRAMI

MILES -----

SOURCE -----

SEC -----

T -----

R -----

TWP -----

?

DIRECTION &
AREA DRAINED

ON THE SOUTH HALF OF.

MOUTH RED LAKE

SEC ?

T ?

R ?

TWP ?

Name Origin

& Remarks: NAMED FROM THE OCCURRENCE OF SEVERAL LARGE OAKS
ON THE BANK NEAR ITS MOUTH.

Jugally 11/5/41

6. STREAM SOURCE COUNTY Clearwater^x MOUTH COUNTY Clearwater^x
COUNTY _____ Co. atlas 1912

NAME Pine River^x REF Upham, 123
McCauley map Clearwater, (page) 2, 3

PRON _____ MILES _____

OTHER NAMES UNNAMED

SOURCE Pine Lake^x SEC 34^x T 150N^x R 38W^x TWP Pine Lake^x
^xUnnamed lake N.E. 1/4 of N.E. 1/4 ^xWinsor

DIRECTION & AREA DRAINED Flows south and into Pine Lake twp.^x

MOUTH Lost River^x SEC 21^x T 149N^x R 38W^x TWP Pine Lake^x

Description & Name Origin Cannot trace on map

NAME Red Lake River ✓
 (stream) CO Clearwater Polk
 • Upham 47 • Min. Plat 1916
 PRON REF M^cCauley Map Polk 1, Clearwater 1
 (page)

OTHER
 NAMES

SOURCE COUNTY Clearwater ✓ MOUTH COUNTY Polk MILES

SOURCE Lower Red Lake ✓ SEC 28 T 152N R 36W TWP

DIRECTION & AREA DRAINED • Flows n. w.
 • Flows thru Clearwater, Pennington + Polk Counties

MOUTH Red River of the North ✓ SEC 2 T 153N R 50W TWP Rhinehart

Name Origin
 & Remarks

• Mouth is in the city limits of E. Grand Forks

See Gaz Streams 585

Short Map: Red Lake River

Winchell: Red Lake River

NAME RICE RIVER (stream) CO CLEARWATER

MC. GILL-WARNER

PRON _____ REF 1925 CLEARWATER COUNTY MAP
(page)

OTHER
NAMES _____

SOURCE COUNTY CLEARWATER MOUTH COUNTY CLEARWATER MILES _____

SOURCE LAKE MINERVA SEC 13 T 145N R 37W TWP MINERVA

DIRECTION & AREA DRAINED FLOWS S.W. TO

MOUTH RICE LAKE SEC N. E 1/4 2 T 144N R 38W TWP FALK

Name Origin

& Remarks:

IN WHITE EARTH INDIAN RESERVATION

10-10-41, A.A.F.

6. SOURCE^x MOUTH^x
STREAM COUNTY CLEARWATER COUNTY CLEARWATER COUNTY CLEARWATER
NAME^x RUFFY BROOK REF Mc Cauley map Clearwater (page) Clearwater Co. Platbook, 1912

PRON _____ MILES _____

OTHER NAMES Ruffy Branch
UNNAMED Ruffee Creek; Four-Legged Brook

SOURCE^x SE¹/₄ OF SW¹/₄ SEC^x 21 T^x 148N R^x 37W TWP[✓] HOLST
³⁶ ¹⁴⁹ ^{Leon}

DIRECTION & AREA DRAINED^x Flows SE & N through Holst, Leon, & Greenwood townships. Flows N.W.

MOUTH^x CLEARWATER RIVER SEC^x 22 T^x 150N R^x 37W TWP[✓] GREENWOOD[✓]

Description & Name Origin

Winchall, 4:164; Four-Legged Creek; Ruffee Creek
Upham, 125; Ruffee Creek, named for Charles a Ruffee of Branard who was appointed in 1874 by Gov. Davis to inquire & report on the condition of the Chippewa in Minn. Indian name, Four Legged Creek
Short Map: Ruffy Branch.

6.

SOURCE ^x Beltrami [✓] MOUTH ^x
 COUNTY CLEARWATER COUNTY CLEARWATER COUNTY CLEARWATER

NAME ^x SANDY RIVER [✓] REF ^x Clearwater Co. Platbook, 1912
Min. Plat 1916
M = canby map clearwater, Beltrami 10

PRON _____ MILES _____

OTHER NAMES _____

SOURCE ^x Sandy lake [✓] NW 1/4 OF ^x SEC 24 [✓] T 149 [✓] R 35 [✓] TWP Greenwood ^x Roosevelt
No Name given

DIRECTION & AREA DRAINED ^x Flows North through Diminished Red Lake
Indian Reservation and into Lower Red Lake. ^x Flows N.W.

MOUTH ^x LOWER RED LAKE [✓] SEC 22 [✓] T 151 [✓] R 36 [✓] TWP Indian Reservation
Diminished Red Lake

Description & Name Origin
Short Map: Sandy River. Mouth, T. 151, R. 36, sec. 22
Winchell, 4: pl. 64: Sandy River. Mouth sec. 22

Reuben Johnson

6.

STREAM

SOURCE
COUNTYMOUTH
COUNTY

CHEARWATER

1530

NAME SHAWINUKUMAG CREEK REF. Coues ZMP 1-167
(page)

PRON _____ MILES _____

OTHER
NAMES SHAWINUKUMAG RILL _____

SOURCE _____ SEC _____ T _____ R _____ TWP _____

DIRECTION &
AREA DRAINED _____

MOUTH Lab Itasca _____ SEC _____ T 143 R 36 TWP _____

Description &
Name OriginShawinukumag creek or Rill comes in close to
the mouth of the Infant [Miss] in Lab ItascaUpham, 132: Sha-wun-uk-u-mig Creek. For Ogilway guide of
J.A. Silliman, 1881

OBR 4-22-40

6.

NAME SPRING CREEK CO Clearwater
(stream)

PRON _____ REF Cones Cronin { 1895 Up. Miss. map.
(page)

OTHER NAMES _____

SOURCE COUNTY Clearwater MOUTH COUNTY Clearwater MILES app 1/2

SOURCE ? SEC _____ T _____ R _____ TWP _____

DIRECTION & AREA DRAINED East - in Itasca State Park

MOUTH Nicollet Lower Lake SEC _____ T 143N? R 36W? TWP _____

Name Origin & Remarks:

6/11/41 Pm

6.

6. SOURCE COUNTY _____ MOUTH COUNTY Clearwater

NAME SPRING RIDGE CREEK REF Cous Z.M.P. 1-165
(page)

PRON _____ MILES _____

OTHER NAMES _____

SOURCE _____ SEC _____ T _____ R _____ TWP _____

DIRECTION & AREA DRAINED _____

MOUTH Lower Nicollet Lake SEC _____ T 143 R 362 TWP _____

Description & Name Origin one of two hills flowing into Lower Nicollet Lake.

Upham, 132: Spring Ridge Creek. Trib. of Mississippi from w. Itasca Park

OSR 4-19-40

6. SOURCE^x Clearwater^x MOUTH COUNTY Clearwater^x
STREAM COUNTY Clearwater^x Co. atlas 1912

NAME Walker brook^x REF Upham 175 125
McCauley map Clearwater 3, 4 (page)

PRON _____ MILES _____

OTHER NAMES UNNAMED

SOURCE^x S. E. 1/4 of D. E. 1/4 SEC^x 10 T^x 146 N R^x 37 W TWP Nora^x 17 36 Moose Creek

DIRECTION & AREA DRAINED^x Flows North + Northwest Flows thru Walker Brook lake

MOUTH^x Clearwater river^x at the S. E. corner of Bagley Village SEC^x 29³² T^x 147 N R^x 37 W TWP^x Copley^x

Description & Name Origin • Was named for Thomas B. Walker, of Minneapolis, who engaged extensively during many years in lumbering on the Clearwater river and its branches.

R. B. Paule

4.

NAME

WEST ALIDA

(village)

CO

Clearwater

(?)

FROM

REF

Independent Bayley

10-17-40

(P&G)

OTHER NAMES

PO HIST

EXACT SITE

T

14 N

R

3 low

TWP

Bea Creek

GEN LOC

School District 14

CO ST?

FIRST SETTLED

PLAT

Name Origin

& Remarks:

INCORP

11-13-40

5.

LAKE

Co. Clearwater

NAME ITASCA LAKE REF MHSC VII MAP 133 (page)

PRON STATUS

OTHER NAMES [LAC LABEISH]

EXACT SITE T R

TWP AREA & DIMENS

GEN LOC

Description & Name Origin

Handwritten signature

9-27-40

5.

LAKE

Co

Clearwater

NAME

[DOE LAKE]

REF

MHSC VII MAR 139-140

(page)

PRON

STATUS

OTHER
NAMES*[LAC LA BICHE] ITASCA LAKE*EXACT
SITE

T

R

AREA &
DIMENS

TWP

GEN
LOCDescription &
Name Origin*Beltrami placed it on his chart as, "Doe
lake, W. source of the Mississippi."**L*
9-30-40

5.

LAKE

Co

Clearwater

NAME

[LA LA BICHE]

REF

MHSC VII MAP 139-140
(page)

PRON

STATUS

OTHER
NAMES

[DOE LAKE]

ITASCA LAKE

EXACT
SITE

T

R

TWP

AREA &
DIMENS

GEN
LOC

Description &
Name Origin

22
9-30-40

5.

LAKE

Co. Clearwater

NAME

ITASCA LAKE

REF

MHSC VII - MAP 139-140
(page)

PRON

STATUS

OTHER
NAMES

[DOE LAKE] [LAC LA BICHE]

EXACT
SITE

T R

TWP

AREA &
DIMENS

GEN
LOC

Description &
Name Origin

JL.

9-30-40

5.

LAKE

Co

Clearwater

NAME

ITASCA

REF

MHSC. VII - pages 144-145-284

The story key to Geographic (page) NAMES - p. 79.

PRON

STATUS

OTHER
NAMESEXACT
SITE

T

R

TWP

AREA &
DIMENSGEN
LOCDescription &
Name Origin

Another Itasca Basin

In 1832 the Schoolcraft expedition set out in search of Lac La Biche, which was then known to be the source of the Mississippi. During the course of the journey, Mr Schoolcraft, having uppermost in his mind the source of the river, and expecting and determined to reach Lac La Biche, decided to select a new name for it. Accordingly Schoolcraft asked Reverend W. T. Boutwell, a missionary

(cont)

5.

LAKE

Co

Clear water

NAME

ITASCA LAKE

REF

MMSC VII

153

(page)

PRON

STATUS

OTHER
NAMESEXACT
SITELat. $47^{\circ}10'$ Long. $95^{\circ}54'$

T

R

TWP

AREA &
DIMENS"About 7 miles long and
from 1 to 3 miles broad"GEN
LOCDescription &
Name Origin

Noted by Lt. James Allen on his trip
to Itasca Lake with Henry R. Schoolcraft, in
1832.

10-1-40 *SL*

7. NATURAL FEATURE ISLAND Co Clearwater

NAME Schoolcraft Island REF MHSC VII 158
(page)

PRON _____ AREA & DIMENS _____

OTHER NAMES _____

EXACT SITE _____ T _____ R _____ TWP _____

GEN LOC On Ontasca Lake

Description & Name Origin "It would appear that the name of Schoolcraft Island was selected by Lieut. James Allen, as described in his journal. Mr. Boutwell, however, remembers the name of the camp there as "Schoolcraft camp" which by common consent of all present attached also to the island. As memory may be more at fault than a well noted journal of each day, possibly Lieut. Allen gave the name, though the difference is of no special consequence."

10-1-40 DL

5.

LAKE

Co

Clearwater

NAME

ASSAWA LAKE

REF

MHSC VII

158
(page)

PRON

STATUS

OTHER
NAMES

EXACT
SITE

T

R

TWP

AREA &
DIMENS

GEN
LOC

"About 6 miles from Starca Lake"

Description &
Name Origin

J. N. Nicollet visited lake in 1836.

JL

10-1-40

5.

LAKE

Co

Clearwater

NAME

MARY LAKE

REF

MHSC VII

158
(page)

PRON

STATUS

OTHER
NAMESEXACT
SITE

T

R

TWP

AREA &
DIMENSGEN
LOC

SE of East Arm of Otasca Lake

Description &
Name Origin

"The strip of territory known as
"Big Burning" commences on the NE shore of
Mary Lake."

10-1-40

J.

5.

LAKE

Co

Clearwater

NAME

ITASCA LAKE

REF

MHSC VII

159

(page)

PRON

STATUS

OTHER
NAMES

EXACT

SITE N. LAT. $47^{\circ}13'35''$. LONG. W. FROM GREENWICH, $95^{\circ}2'11''$

R

TWP

AREA &
DIMENSGEN
LOC

In Itasca Basin.

Description &
Name Origin

J.N. Nicolle's record of observations made on reaching Itasca Lake in 1836 shows the following:

" Itasca Lake, Schoolcraft Island. Estimated distance by water from the Gulf of Mexico, 2890 miles. Elevation above the sea, 1575 feet. North Latitude, $47^{\circ}13'35''$; Longitude, west from Greenwich, $95^{\circ}2'11''$ 10-1-40

5.

LAKE

Co

Clearwater

NAME

ELK LAKE

REF

MHSC VII

162
(page)

PRON

STATUS

OTHER
NAMESEXACT
SITE

T

R

TWP

AREA &
DIMENSGEN
LOCDescription &
Name Origin

Nicollet visited Elk Lake, and laid the same down on his map as a bay to Itasca, connected by a wide, short and sluggish channel, which he denominated an affluent." *S*

10-3-40

7. NATURAL FEATURE ISLAND Co Clear Water

NAME Schoolcraft Island REF MHSC VII 166
(page)

PRON _____ AREA & DIMENS _____

OTHER NAMES _____

EXACT SITE Lat. 47° 12' 58"
Long. 95° 2' 1" T R TWP _____

GEN LOC Stasca Lake _____

Description &
Name Origin

Latitude and longitude determined by
Julius Chambers in 1872, using "ships instruments
and a chronometer.

10-7-40 J.L.

5.

LAKE

Co. Clearwater

NAME

Labeish (Lachabeish)

REF

MHSC VII MAP 133
(page)

PRON

STATUS

OTHER

NAMES

ITASCA LAKE

EXACT

SITE

T

R

AREA &

DIMENS

TWP

GEN

LOC

Description &
Name Origin

*On map of Cass Expedition of 1820 - by Henry
R. Schoolcraft.*

DL

9-27-40

7. NATURAL FEATURE BASIN Co. Clearwater

NAME [OMOSKOS] REF MHSC VII 119
(page)

PRON _____ AREA & DIMENS _____

OTHER NAMES ITASCA BASIN [LABICHE] [ELK]

EXACT SITE _____ T _____ R _____ TWP _____

GEN LOC _____

Description &
Name Origin

So called by Chippewa Indians.

5.

LAKE

Co

Clear water

NAME

LAC LA FOLLE

REF

MHSC VII

123
(page)

PRON

STATUS

OTHER
NAMESEXACT
SITE

T

R

TWP

AREA &
DIMENSGEN
LOC

Near Lac La Pucke

Description &
Name Origin

William Morrison wintered at
this lake in 1803-4.

JL.

9-27-40

5.

LAKE

Co

Clearwater

NAME

ITASCA LAKE

REF

MHSC VII

123
(page)

PRON

STATUS

OTHER
NAMES

[LAC LA BICHE]

EXACT
SITE

T

R

TWP

AREA &
DIMENS

GEN
LOC

Near Lac La Folle (according to W. Morrisone account)

Description &
Name Origin

9-27-40

7. NATURAL FEATURE BASIN Co Clearwater

NAME [ELK BASIN] REF MHSC VII 119
(page)

PRON _____ AREA & DIMENS _____

OTHER NAMES ITASCA BASIN [OMOSKAS] [LA BICHE]

EXACT SITE _____ T _____ R _____ TWP _____

GEN LOC _____

Description &
Name Origin

So called by the English

"The topographical formation of the locality in its physical features - the shape of an elk's head with the horns representing the east and west arms, - no doubt give it the name "Elk."

JL

5.

LAKE

Co. Clearwater

NAME

LAC LA BICHE

REF

M. H. S. C. VII

4
(page)

PRON

STATUS

OTHER
NAMES

Lasca, Poe

EXACT
SITE

T

R

TWP

AREA &
DIMENS

GEN
LOC

Description &
Name Origin

William Morrison lived near Lac La Biche in 1803.

J. Scholz
9-25-40

5.

LAKE

Co

Clearwater

NAME

ITASCA LAKE

REF

MHSC VII -

11
(page)

PRON

STATUS

OTHER
NAMESEXACT
SITE

T

R

TWP

AREA &
DIMENSGEN
LOCDescription &
Name Origin

"Itasca Lake doubtless owes its existence to greater thickness of the glacial drift in the valley at the mouth of the lake and for several miles down the Mississippi, rather than to greater prominence of the underlying rock there."

7. NATURAL
FEATURE

VALLEY

Co Clearwater

NAME "GREAT VALLEY" REF MHSC VII - " (page)

AREA & DIMENS 100 TO 200 FEET DEEP
2 TO 4 MILES WIDE

PRON

OTHER
NAMES

EXACT
SITE

T

R

TWP

GEN
LOG

Description &
Name Origin

"But the great valley one hundred to two hundred feet deep, and two to four miles wide, in which lie Stasca Lake and the Mississippi River northward to Craig's Crossing, and to its rapids over boulders in Sec. 8, T. 144, R. 36. also the similar but smaller valleys of other streams successively tributary to the Mississippi from the south, between Stasca Lake and Bemidji existed as distinct topographic features of the country before the glacial period and were then occupied by streams, flowing in the same northward direction as now."

9-25-40

8. ARTIFICIAL
FEATURE

Crossing

Co. *Clearwater*

NAME

CRAIG'S Crossing

REF

MH Sc VII

11
(page)

PRON

AREA &
DIMENS

OTHER
NAMES

EST

EXACT
SITE

T

R

TWP

GEN
LOC

9 mi N of Itasca lake

Description &
Name Origin

7/30 Longway

0-11111 01/1/11

0-11111 01/1/11

100

100

1111

1111

1111

1111

1111

1111 1111

1111 1111

1111

1111

1111

(1111)

1111 1111

1111 1111

1111 1111

VILLAGE

Co. Clearwater

NAME GONVICK

REF *Min. by Counties* 1918 43
(page)

PROG

PO
DISTOTHER
SALESEXACT
SITE

T

R

TWP

GEN
LOCFIRST
SETTLED

PLAT

LACCRP

Description &
Name Origin*W. Keenan*

5.

LAKE

Co

[Clearwater]

NAME ITASKA LAKE

REF

Sisternell Great Lakes

(page)

130

PRON

STATUS

OTHER NAMES

EXACT SITE

T

R

AREA & DIMENS

TWP

GEN LOC

Description & Name Origin

Maurice Aldrich ³/₇₀

9. PARK

Co Clearwater

NAME ITASCA STATE PARK

REF Minnesota Counties ¹⁹¹⁸ 42
(page)

PROM

AREA &
DIRECTIONS

OTHER
NAVES

EST

EXACT
SITE

T

R

T.P

GEN
LOC

Description &
Name Origin

altitude 1466 feet above sea level

W. Keenan

4.

Lake
VILLAGECo [Clearwater] -----NAME ITASCA ----- REF Holt Am. Place Names 86
(page) -----PROB Rhymes with "Iaska" (favor) -----
PO
HIST -----OTHER
NAMES -----EXACT
SITE ----- T ----- R ----- TWF -----GEN
LOC ----- FIRST
SETTLED -----

PLAT ----- INCORP -----

Description &
Name Origin The source of the MississippiW. Keenan 3/5

5.

LAKE

Co.

[Clearwater]

NAME

ITASCA

REF

GANNETT, PLACE NAMES

145
(page)

PRON

STATUS

OTHER
NAMESEXACT
SITE

T

R

TWP

AREA &
DIMENSGEN
LOCDescription &
Name Origin

INTO WHICH FLOWS THE HEADWATERS OF THE MISSISSIPPI
AND NAMED ON THIS ACCOUNT ITASCA, FROM THE TWO LATIN
WORDS VERITAS CAPUT, "THE TRUE HEAD."

2-28-40

Edward J. Hanson

5.

LAKE

Co. [Clearwater]
C. M. & ST. P. RY, Golden Northwest,
REF 1883, 70
(page)

ITASCA

NAME A (LAKE ITASCA)

PRON _____ STATUS _____

OTHER NAMES _____

EXACT SITE _____ T _____ R _____

TWP _____ AREA & DIMENS _____

GEN LOC _____

Description & Name Origin The Source of the Mississippi River.

3/6/40 by Reuben Johnson

5.

LAKE

Co R [Clearwater]

NAME ITASCA LAKE REF N.P. Directory 1883-84 (page) 216

PRON _____ STATUS _____

OTHER NAMES _____

EXACT SITE _____ T _____ R _____

TWP _____ AREA & DIMENS _____

GEN
LOC _____
Description &
Name Origin _____

3-18-40

Ed. Thomas

5.

LAKE

Co

[Clearwater]

NAME

ITASCA LAKE

REF

Halls Journal 1880

10
(page)

PRON

STATUS

OTHER
NAMESEXACT
SITE

T

R

TWP

AREA &
DIMENS

GEN

LOC

Not far from Elbow Lake.

Description &
Name Origin

Is about the same sea level as Elbow Lake

W. Steen
2/13

LAKE

Co

[Clearwater]

NAME

ITASCA (LAKE ITASCA)

REF

Halls Journal 1880

¹⁰
(page)

PRON

STATUS

OTHER
NAMESEXACT
SITE

T

R

TWP

AREA &
DIMENSGEN
LOCDescription &
Name Origin

1680 feet above sea level

H. Meena 3/13

4.

VILLAGE

Co. Clearwater

NAME MALLARD

REF Min. by Counties ¹⁹¹⁸ 43
(page)

PROB. _____
PO
DIST _____

OTHER
NALES _____

EXACT
SITE _____ T _____ R _____ TWP _____

GEN. _____ FIRST
LOC _____ SETTLED _____

PLAT _____ INCORP. _____
Description &
Name Origin

B. L. Keenan

4.

VILLAGE

Co ClearwaterNAME LEONARDREF Minn. by Counties 191843
(page)

PROF

PO
MISTOTHER
NALESEXACT
SITE

T

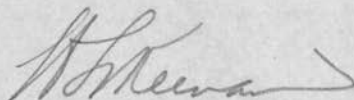
R

TWP

GEN
LOCFIRST
SETTLED

PLAT

INCORP

Description &
Name Origin

VILLAGE

Co [Clearwater]NAME BAGLEY REF G.M.Ry. across America 1917 36
(page)PROJ _____ PO
DIST _____OTHER
NALES _____EXACT
SITE _____ T _____ R _____ TWP _____GEN
LOC on G.M.Ry. 205 mi. from Duluth FIRST
SETTLED _____PLAT _____ INCORP _____
Description of
Name Origin New townW. Keenan 3/18

4.

VILLAGE

Co

Clearwater

NAME

BAGLEY

REF

Minn. by Counties 1918

43

(page)

PRICE

PO

MIST

OTHER

SALES

COUNTY

SEAT

yes Dec. 20, 1902

EXACT

SITE

T

R

TWP

GEN

LOC

FIRST

SETTLED

PLAT

INCORP

Description &

Name Origin

W. Keenan

4.

VILLAGE

Co Clearwater -----

NAME CLEARBROOK ----- REF Min. by Counties ¹⁹¹⁸ 43
(page)

PROG ----- PO
MIST -----

OTHER
VALUES -----

EXACT
SITE ----- T ----- R ----- TWP -----

GEN
LOC ----- FIRST
SETTLED -----

PLAT ----- I. CORP -----
Description &
Name Origin

B. Keenan

6.

STREAM

SOURCE
COUNTY

Clearwater

MOUTH
COUNTY

NAME CLEARWATER RIVER

REF *Min. by Counties*

1918

42
(page)

FROM

MILES

OTHER
NAMES

SOURCE

SEC

T

R

TWP

DIRECTION &
AREA DRAINED

MOUTH

SEC

T

R

TWP

Description &
Name Origin

W. Keenan

6.

STREAM

SOURCE
COUNTY

Clearwater

SOUTH
COUNTY

NAME

Red Lake River

REF

Minn. by Counties

1918

42
(page)

FROM

MILES

OTHER

NALES

SOURCE

SEC

T

R

TWP

DIRECTION &

AREA DRAINED

MOUTH

SEC

T

R

TWP

Description &

Name Origin

H. L. Keenan

VILLAGE

Co ClearwaterNAME ShevlinREF Min. by Counties ¹⁹¹⁸ 43
(page)

PROG

PO
LISTOTHER
TALSEXACT
SITE

T

R

TWP

GEN
LOCFIRST
SETTLED

PLAT

LCCRP

Description &
Name Origin

4.

VILLAGE

Co

[Clearwater]

NAME

Shevlin

REF

G. N. Ry. Across America 1917 36

(page)

PROB

PO

MIST

OTHER

NALES

EXACT

SITE

T

R

TWP

GEN

LOC

on G. N. Ry. 199 mi. from Duluth

FIRST

SETTLED

PLAT

Description &

Name Origin

INCCRP

Newtown

W. McLean 3/18

6.

STREAM

SOURCE

COUNTY

Clearwater

SOUTH

COUNTY

NAME

Wild Rice River

REF

Min. by Counties 1918

42
(page)

FROM

MILES

OTHER

NAMES

SOURCE

SEC

T

R

TWP

DIRECTION &

AREA DRAINED

SOUTH

SEC

T

R

TWP

Description &

Name Origin

H. Newman

6.

SOURCE COUNTY CLEARWATER COUNTY MOUTH COUNTY CLEARWATER COUNTY CLEARWATER
 STREAM CLEARWATER COUNTY CLEARWATER
 NAME WILD RICE RIVER REF Clearwater Co. Platbook, 1912
5-49-51
 (page)
 FROM _____ MILES _____
 OTHER NAMES _____
 SOURCE UPPER RICE LAKE SEC 12 T 145 N R 37 W TWP MINERVA
 DIRECTION & AREA DRAINED Flows S.W. + N.W. through Minerva + Rice townships and cont
through White Earth Indian Reservation and into Mahanoma Co
White Earth Indian
 MOUTH _____ SEC 6 T 145 N R 38 W TWP Reservation
 Description &
 Name Origin

Reuben Johnson