



[Minnesota Geographic Board.
Records.](#)

Copyright Notice:

This material may be protected by copyright law (U.S. Code, Title 17). Researchers are liable for any infringement. For more information, visit www.mnhs.org/copyright.

DOUGLAS COUNTY

Finished File *only lakes*

C

Approved name

Name in use Aaron Lake

Pronunciation

Area: 640 acres

Feature named Lake. Meandered.

County Douglas

Location T.130 N., R.39 W., secs.9,10,15,16,22

Names	Comments
	Gaz. lakes, 54: Aaron Lake, 630.40 acres.

Approved name

Name in use Agnes Lake

Pronunciation

Area: 162 acres

Feature named

Lake. Meandered.

County Douglas

Location

T.128 N.,R.37 W.,sec.18

Names	Comments
	Gaz. Lakes, 55: Agnes Lake. Acreage total 606.64 acres for Agnes, Henry, and Winona Lakes.

Approved name

Name in use Albert Lake

Pronunciation

Area: 142 (143) acres

Feature named Lake. Meandered.

County Douglas

Location T.129 N., R.40, 41 W., secs.31;36

Names	Comments
	Gaz. lakes, 53: Albert Lake, 217.45 acres (213.49 in Douglas Co.)

Approved name

Name in use Aldrich Lake

Pronunciation

Area: 173 acres

Feature named Lake. Meandered.

County Douglas

Location T.129 N.,R.39 W.,secs.26,27

Names	Comments
	Gaz. lakes, 54: Aldrich Lake, 176.10 acres.

Approved name

Name in use Alvin Lake

Pronunciation

Area: 132 acres

Feature named Lake. Meandered.

County Douglas

Location T.128 N., R.38 W., secs.1,2

Names	Comments
	Gaz. Lakes, 55: Alvin Lake, 85.50 acres.

Approved name

Name in use Amos Lake

Pronunciation

Area: 104 acres

Feature named Lake. Meandered.

County Douglas

Location T.128 N., R.40 W., secs.1,2,11

Names	Comments
	Gaz. lakes, Amos Lake, 97.26 acres.

Approved name Andrew, Lake

Name in use

Pronunciation

Area: 980.56 acres

Feature named Lake. Meandered.

County Douglas

Location T.127 N., R. 38 W., secs. 10-12, 14, 15; $45^{\circ} 49' 20''$ N, $95^{\circ} 25' 15''$ W. 970 acres

Names

Comments

Lake Andrews

USGB Decision List No. 6702 April through June, 1967. Andrew, Lake:
2 mi. long, 5 mi. SSW of Alexandria; Douglas Co., Minn.; secs.
10, 11, 12, 14, and 15, T 127 N, R 38 W, fifth principal mer.;
 $45^{\circ} 49' 20''$ N, $95^{\circ} 25' 15''$ W. Not: Lake Andrews.

Gaz. Lakes, 55: Andrews Lake, 980.56 acres.

Andrews, Lake: see Andrew, Lake, Douglas County

Approved name

Name in use Anka Lake

Pronunciation

Area: 208 acres

Feature named Lake. Meandered.

County Douglas

Location T.130 N., R.40 W., secs.8,9,17

Names	Comments
	Gaz. Lakes, 53: Anka Lake, 139.20 acres.

Approved name

Name in use Barsness Lake

Pronunciation

Area: 124 acres

Feature named Lake. Meandered.

County Douglas

Location T.128 N.,R.40 W.,secs.11,12

Names	Comments
	Gaz. lakes, 53: Barsness Lake, 89.88 acres.

Approved name

Name in use Baumbach Lake

Pronunciation

Area: 238 acres

Feature named Lake. Meandered.

County Douglas

Location T.129 N., R.39 W., secs.3,4,9

Names	Comments
	Gaz. lakes, 54: Baumbach Lake, 228.44 acres.

Approved name

Name in use Bird Lake

Pronunciation

Area: 113 acres

Feature named

Lake. Meandered.

County Douglas

Location T.128 N., R.36 W., secs.9,10,15,16

Names	Comments
	Gaz. Lakes, 56: Bird Lake, 108.9 acres.

Approved name

Name in use Blackwell Lake

Pronunciation

Area: 306 acres

Feature named Lake. Meandered.

County Douglas

Location T.127 N.,R.39 W.,secs.2,3,10,11

Names

Comments

Gaz. Lakes, 54: Blackwell Lake, T. 127, R. 39, Sec. 2, 3, 10, 279.75 acres.

Approved name

Name in use Boesen Lake

Pronunciation

Area: 103 acres

Feature named Lake. Meandered.

County Douglas

Location T.130 N., R.39 W., secs.7,8,17,18

Names	Comments

Approved name

Name in use Brandon Lake

Pronunciation

Area: 303 acres

Feature named Lake. Meandered.

County Douglas

Location T.127,128 N.,R.39 W.,secs.5;32,33

Names	Comments
Holmes City	Gaz. Lakes, 54: Brandon Lake, T. 127, 128, R. 39, Sec. 4, 5; 32, 33. 638.28 acres.

Approved name

Name in use Brophy Lake

Pronunciation

Area: 281 acres

Feature named Lake. Meandered.

County Douglas

Location T.128 N.,R.38 W.,secs.10,15

Names	Comments

Approved name

Name in use Burgans Lake

Pronunciation

Area: 205.46 acres

Feature named

Lake

County

Douglas

Location

T. 127, 128, R. 37, Sec. 4; 33

Names

Comments

Gaz. Lakes, 55: Burgans Lake, 205.46 acres.

Approved name

Name in use Burgen Lake

Pronunciation

Area: 210 acres

Feature named Lake. Meandered.

County Douglas

Location T.127 N., R.37 W., secs.4,5;32,33

Names	Comments

Approved name

Name in use Burroughs Lake

Pronunciation

Area: 128.76 acres (43.13 in Douglas Co.)

Feature named Lake

County Douglas and Pope

Location

T. 126, 127, R. 36, Sec. 34, 35; 2, 3

Names

Comments

Gaz. Lakes, 56: Burroughs Lake, 128.76 acres (43.13 in Douglas Co.)

Calamas Creek: see Calamus Creek, Douglas County

Approved name Calamus Creek

Name in use

Pronunciation

Feature named Stream

County Douglas

Location Heads in sec. 4, T 128 N, R 36 W. Flows north -- SE 1/4 sec. 15, T 129 N, R. 36 W, fifth prin. mer.; $45^{\circ}58'40''$ N, $95^{\circ}11'22''$ W.

Names

Comments

Calamas Creek
Fairfield Creek.

USGB Decisions on Geographic Names October through December, 1967, Decision List No. 6704. Calamus Creek: stream, 4.5 mi. long, heads at Crooked Lake Ditch in sec. 4, T 128 N, R 36 W, flows N to the Long Prairie River 11 mi. NE of Alexandria; Douglas Co., Minn.; SE 1/4 sec. 15, T 129 N, R 36 W, fifth principal mer.; $45^{\circ}58'40''$ N, $95^{\circ}11'22''$ W. Not: Calamas Creek, Fairfield Creek.

Approved name

Name in use Carlos Lake

Pronunciation

Area: 3017 acres

Feature named Lake. Meandered.

County Douglas

Location T.128,129 N.,R.37 W.,secs.19-21,29-32

Names**Comments**

Gaz. Lakes, 55: Carlos Lake, T. 128, 129, R. 37, 2680.09 acres.

Approved name**Name in use** Charlie Lake**Pronunciation****Area:** 162 acres**Feature named** Lake**County** Douglas**Location** T.129 N., R.38 W., secs.25,36**Names****Comments**

Approved name

Name in use Chicks Lake

Pronunciation

Area: 213 acres

Feature named Lake. Meandered.

County Douglas

Location T.127 N.,R.37 W.,secs.10,11,14,15

Names	Comments

Approved name

Name in use Childs Lake

Pronunciation

Area: 177.20 acres

Feature named

Lake

County

Douglas

Location

T. 127, R. 37, Sec. 10, 11, 14, 15

Names

Comments

Gaz. Lakes, 55: Childs Lake, 177.20 acres.

Approved name

Name in use Chippewa Lake

Pronunciation

Area: 1761 acres

Feature named

Lake. Meandered.

County Douglas

Location

T.129 N.,R.38,39 W.,secs.6,7;1,11-15

Names	Comments
	Gaz. lakes, 54: Chippewa Lake, T. 129, R. 39, 38, Sec. 1, 11, 12, 13, 14, 15; 6, 7. Area: 1225.65 acres.

Approved name

Name in use Christina Lake

Pronunciation

Area: 3732 (3949) acres

Feature named Lake. Meandered.

County Douglas

Location T.130 N.,R.40,41 W.,secs.3-11,17,18;1,12,13

Names	Comments
	Gaz. Lakes, 53: Christina Lake, 4023.33 acres. (3849 in Douglas Co.)

Approved name**Name in use** Cook Lake**Pronunciation****Area:** 138 acres**Feature named** Lake. Meandered.**County** Douglas**Location** T.128 N.,R.38 W.,secs.20,29**Names****Comments**

Gaz. Lakes, 55: Cook Lake, 210.55 acres.

Approved name Cowdrey, Lake

Name in use Cowdry Lake

Pronunciation

Area: 251 acres

Feature named Lake. Meandered.

County Douglas

Location T.128 N., R.38 W., secs.11,14

Names

Cowdry Lake
Lake Cowdry

Comments

Gaz. Lakes, 55: Cowdry Lake, 196.9 acres.

USBGN: Decisions July through September 1979. Decision List No. 7903. Cowdrey, Lake: lake, 1.6 km (1 mi.) long, between Lake Darling and Lake Latoka 3.2 km (2 mi.) NW of Alexandria; named for Samuel Burritt Cowdrey (1830-1903), pioneer farmer in Alexandria and later an Episcopal rector in southern Minnesota; Douglas Co.; Minn.; secs. 11 and 14, T 128 N, R 38 W, Fifth Principal Mer.; 45°54'05" N, 95°25'05" W. Not: Cowdry Lake, Lake Cowdry.

Cowdry Lake: see Cowdrey, Lake, Douglas County.

Approved name

Name in use Crooked Lake

Pronunciation

Area: 1728 acres

Feature named

Lake. Meandered.

County Douglas

Location

T.128,129 N.,R.36 W.,secs.2-4,8-10,16,17

Names	Comments
	Gaz. Lakes, 56: Crooked Lake, T. 128, 129, R. 36, Sec. 2, 3, 4, 8, 9, 16, 17; 34, 35. Area: 1200.28 acres.

Approved name

Name in use Crooked Lake

Pronunciation

Area: 304 acres

Feature named Lake. Meandered.

County Douglas

Location T.128 N.,R.39 W.,secs.27,34,35

Names	Comments
	Gaz. Lakes, 54: Crooked Lake, T. 128, R. 39, Sec. 27, 34, 35; 294.51 acres.

Approved name

Name in use Crooks Lake

Pronunciation

Area: 69 acres

Feature named Lake. Meandered.

County Douglas

Location T.128 N., R.39 W., secs.26,35

Names	Comments

Approved name

Name in use Darling Lake

Pronunciation

Area: 1126 acres

Feature named Lake. Meandered.

County Douglas

Location T.128 N.,R.37,38 W.,secs.6,7;1,2,11,12

Names	Comments
	Gaz. Lakes, 55: Darling Lake, 1059.90 acres.

Approved name

Name in use Davidson Lake

Pronunciation

Area: 164 acres

Feature named Lake. Meandered.

County Douglas

Location T.129 N., R.40 W., secs.19,30

Names**Comments**

Gaz. Lakes, 53: Davidson Lake, 179.74 acres.

Approved name

Name in use Devils Lake

Pronunciation

Area: 240 acres

Feature named Lake. Meandered.

County Douglas

Location T.129 N.,R.39 W.,secs.9,10,15

Names	Comments
	Gaz. lakes, 54: Devils Lake, 273.63 acres.

Approved name

Name in use East Olaf Lake

Pronunciation

Area: 106 acres

Feature named Lake. Meandered.

County Douglas

Location T.127 N., R.39 W., secs.34,35

Names	Comments

Approved name

Name in use Echo Lake

Pronunciation

Area: 104 acres

Feature named Lake. Meandered.

County Douglas

Location T.127 N., R.39 W., secs.11,14,15

Names	Comments
	Lakes Gaz., 54: Echo Lake, 119.95 acres.

Approved name

Name in use Elizabeth Lake

Pronunciation

Area: 76 acres

Feature named Lake. Meandered.

County Douglas

Location T.128 N., R.39 W., sec.16

Names	Comments
	Gaz. Lakes, 54: Elizabeth Lake, 77.27 acres.

Approved name**Name in use** Elk Lake**Pronunciation****Area:** 235 acres**Feature named** Lake. Meandered.**County** Douglas**Location** T.128 N.,R.38,39 W.,secs.6;1,12**Names****Comments**Gaz. Lakes, 54: Elk Lake, T. 128, R. 39, 38, Sec. 1, 2, 12; 6, 7
378.32 acres.

Approved name

Name in use Ellis Lake

Pronunciation

Area: 58 a cres

Feature named Lake

County Douglas

Location T.130 N., R.38 W., sec.28

Names	Comments
	Gaz. Lakes, 55: Ellis Lake, 60.85 acres.

Approved name

Name in use Eng Lake

Pronunciation

Area: 210 acres

Feature named Lake. Meandered.

County Douglas

Location T.127 N.,R.40 W.,secs.10,11,14,15

Names	Comments
	Gaz. Lakes, 52, Eng Lake, 266.50 acres

Approved name

Name in use Erwin Lake

Pronunciation

Area: 114 acres

Feature named Lake. Meandered.

County Douglas

Location T.129 N., R.40 W., secs.21,22

Names**Comments**

Gaz. lakes, 53: Erwin Lake, 119.46 acres.

Fairfield Creek: see Calamus Creek, Douglas County

Approved name

Name in use Fanny Lake

Pronunciation

Area: 43 acres

Feature named Lake. Meandered.

County Douglas

Location T.129 N.,R.40 W.,secs.10,11,15

Names	Comments
	Gaz. Lakes, 53: Fanny Lake, 48.34 acres.

Approved name

Name in use Fish Lake

Pronunciation

Area: 347.05 acres

Feature named

Lake

County Douglas

Location

T. 128, R. 38, Sec. 9, 10, 15

Names

Comments

Gaz. Lakes, 55: Fish Lake, 347.05 acres.

Approved name

Name in use Freeborn Lake

Pronunciation

Area: 250 acres

Feature named **Lake.** Meandered.

County Douglas

Location T.127 N.,R.39 W.,secs.19,20

Names	Comments
	Gaz. Lakes, 53: Freeborn Lake, 269.25 acres.

Approved name

Name in use Geneva Lake

Pronunciation

Area: 663 acres

Feature named Lake. Meandered.

County Douglas

Location T.128 N.,R.37 W.,secs.9,10,15,16,21,22

Names**Comments**

Gaz. Lakes, 55: Geneva Lake, 608.05 acres.

Approved name

Name in use Gilbert Lake

Pronunciation

Area: 265 acres

Feature named Lake. Meandered.

County Douglas

Location T.128 N.,R.39 W.,secs.15,21,22

Names	Comments
	Gaz. Lakes, 54: 281.96 acres

Approved name

Name in use Grant Lake

Pronunciation

Area: 43.51 acres

Feature named Lake

County Douglas

Location

T. 127, 128, R. 39, Sec. 2, 3; 35.

Names

Comments

Gaz. Lakes, 54: Grant Lake, 43.51 acres.

Approved name

Name in use Grants Lake

Pronunciation

Area: 206 acres

Feature named Lake. Meandered.

County Douglas

Location T.127 N.,R.39 W.,secs.2,11

Names	Comments
	Gaz. Lakes, 54: Grants Lake, 170.80 acres.

Approved name

Name in use Grill Lake

Pronunciation

Area: 58 acres

Feature named Lake

County Douglas

Location T.128 N.,R.39 W.,sec.36

Names	Comments

Approved name

Name in use Grubb Lake

Pronunciation

Area: 67 acres

Feature named Lake. Meandered.

County Douglas

Location T.127 N., R.39 W., secs.13,14

Names	Comments
	Gaz. Lakes, 54: Grubb Lake, 106.65 acres.

Approved name

Name in use Halleque Lake

Pronunciation

Area: 134 acres

Feature named Lake. Meandered.

County Douglas

Location T.128 N., R.40 W., secs.13,14,23,24

Names	Comments
	Gaz. lakes, 53: Halleque Lake, 125.54 acres.

Approved name

Name in use Hegg Lake

Pronunciation

Area: 63 acres

Feature named Lake. Meandered.

County Douglas

Location T.127 N., R.40 W., secs.26,27

Names	Comments
	Gaz. lakes, 53: Hegg Lake, 70.80 acres.

Approved name

Name in use Henry Lake

Pronunciation

Area: 152 acres

Feature named Lake. Meandered.

County Douglas

Location T.128 N., R.37 W., secs.7,18

Names**Comments**

Gaz. Lakes, 55: Henry Lake. Acreage total 606.64 for Agnes, Henry and Winona Lakes.

Approved name

Name in use Herberger Lake

Pronunciation

Area: 172 acres

Feature named Lake. Meandered.

County Douglas

Location T.127 N., R.36 W., secs.13,24

Names	Comments

Approved name

Name in use Hidden Lake

Pronunciation

Area: 24 acres

Feature named Lake

County Douglas

Location T.129 N., R.37 W., secs. 9, 16

Names	Comments

Approved name

Name in use Horseshoe Lake

Pronunciation

Area: 83 acres

Feature named Lake. Meandered.

County Douglas

Location T.130 N.,R.40 W.,secs.34,35

Names	Comments
	Gaz. Lakes, 53: Horseshoe Lake, T. 130, R. 40, Sec. 26, 27, 34, 35; 109.61 acres.

Approved name

Name in use Hubrid Lake

Pronunciation

Area: 118 acres

Feature named Lake. Meandered.

County Douglas

Location T.129 N.,R.40 W.,secs.29,30

Names**Comments**

Gaz. Lakes, 53: Hubrid Lake, 109.91 acres.

Approved name

Name in use Hunt Lake

Pronunciation

243.64 acres

Feature named Lake

County Douglas

Location T. 129, 130, R. 39, Sec. 5, 8; 32

Names

Comments

Gaz. lakes, 54: Hunt Lake, 243.64 acres.

Approved name**Name in use** Ida Lake**Pronunciation****Area:** 4,506 acres**Feature named** Lake. Meandered.**County** Douglas**Location** T.129,130 N.,R.38 W.,secs.1-3,11-15,22-26;34,35**Names****Comments**

Gaz. Lakes, 55: Ida Lake, 4643.38 acres.

Approved name

Name in use Ina Lake

Pronunciation

Area: 221 acres

Feature named Lake. Meandered.

County Douglas

Location T.130 N.,R.40 W.,secs.9,16,17

Names	Comments
	Gaz. Lakes, 53: Ina Lake, 244.21 acres.

Approved name

Name in use Indian Lake

Pronunciation

Area: 88 acres

Feature named Lake. Meandered.

County Douglas

Location T.130 N.,R.38 W.,secs.32,33

Names	Comments

Approved name

Name in use Irene Lake

Pronunciation

Area: 691 acres

Feature named Lake. Meandered.

County Douglas

Location T.130 N., R.37 W., secs.14,15,22,23

Names	Comments
	Gaz. Lakes, 56: Irene Lake, 625.20 acres.

Approved name

Name in use Jennie Lake

Pronunciation

Area: 316 acres

Feature named Lake. Meandered.

County Douglas

Location T.128,129 N.,R.40 W.,secs.2;35

Names**Comments**

Gaz. lakes, 53: Jennie Lake, 337.85 acres.

Approved name

Name in use Jessie Lake

Pronunciation

Area: 134 acres

Feature named Lake. Meandered.

County Douglas

Location T.128 N., R.37 W., secs.26,27,34,35

Names	Comments
	Gaz. Lakes, 55: Jessie Lake, 97.85 acres.

Approved name**Name in use** Johnson Lake**Pronunciation****Area:** 41 acres**Feature named** Lake. . Meandered.**County** Douglas**Location** T.128 N.,R.38 W.,secs.23,26**Names****Comments**

Approved name

Name in use Kelly Lake

Pronunciation

Area: 104.80 acres

Feature named Lake

County Douglas

Location

T. 130, R. 38, Sec. 32, 33.

Names

Comments

Gaz. Lakes, 55: Kelly Lake, 104.80 acres.

Approved name

Name in use Kelly Lake

Pronunciation

Area: 64.60 acres

Feature named

Lake

County Douglas

Location

T. 130, R. 39, 38, Sec. 25,36; 30, 31

Names

Comments

GAZ. LAKES, 55: Kelly Lake, 64.60 acres.

Approved name

Name in use Kuntz Lake

Pronunciation

Area: 161 acres

Feature named Lake. Meandered.

County Douglas

Location T.127 N., R.36 W., secs.24,25

Names**Comments**

Lake Cowdry: see Cowdrey, Lake, Douglas County.

Approved name

Name in use Latoka Lake

Pronunciation

Area: 872 acres

Feature named Lake. Meandered.

County Douglas

Location T.128 N.,R.38 W.,secs.14,22,23,27,28,33,34

Names

Comments

Gaz. Lakes, 55: Latoka Lake, T. 128, R. 38, Sec. 27,28,33,34

248.85 acres

Latoka Lake, T. 128, R. 38, Sec. 14, 22, 23, 27

660.90 acres

Approved name

Name in use Laura Lake

Pronunciation

Area: 67 acres

Feature named Lake. Meandered.

County Douglas

Location T.129 N., R.37 W., sec.28

Names	Comments
	Gaz. Lakes, 55: Laura Lake, 63.01 acres.

Approved name

Name in use Le Homme Dieu Lake

Pronunciation

Area: 1892 acres

Feature named Lake. Meandered.

County Douglas

Location T.128,129 N.,R.37 W.,secs.4-6,8,9;32-34

Names	Comments
	Gaz. Lakes, 55: L'Homme Dieu Lake, T. 128, 129, R. 37, Sec. 4, 5, 6, 8, 9; 32, 33. 1692.69 acres.

Approved name

Name in use Little Chippewa Lake

Pronunciation

Area: 282 acres

Feature named Lake. Meandered.

County Douglas

Location T.129 N., R.39 W., sec.9

Names	Comments
	Gaz. lakes, 54: Little Chippewa Lake, 291.16 acres.

Approved name

Name in use Little Freeborn Lake

Pronunciation

Area: 88 acres

Feature named Lake. Meandered.

County Douglas

Location T.127 N., R.39 W., secs.17-20

Names	Comments

Approved name

Name in use Lobster Lake

Pronunciation

Area: 1293 acres

Feature named Lake. Meandered.

County Douglas

Location T.128 N.,R.38,39 W.,secs.19,30;13,22-27

Names	Comments
	Gaz. Lakes, 54: Lobster Lake, T. 128, R. 39, 38, Sec. 22, 23, 24, 25, 26, 27; 19, 20, 30, 1438.33 acres.

Approved name

Name in use Long Lake

Pronunciation

Area: 246 acres

Feature named Lake. Meandered.

County Douglas

Location T.127 N.,R.38 W.,secs.25-27

Names**Comments**Gaz. Lakes, 55: Long Lake, T. 127, R. 38, Sec. 25, 26, 27,
314.55 acres.

Approved name

Name in use Long Lake

Pronunciation

Area: 144.45 acres

Feature named Lake

County Douglas

Location T. 127, R. 39, Sec. 17, 18, 19.

Names

Comments

Gaz. Lakes, 54: 144.45 acres.

Approved name

Name in use Long Lake

Pronunciation

Area: 24 acres

Feature named Lake

County Douglas

Location T.129 N., R.39 W., secs.21,28

Names	Comments

Approved name

Name in use Long Lake

Pronunciation

Area: 186 acres

Feature named Lake. Meandered.

County Douglas

Location T.129 N.,R.39 W.,secs.29-32

Names	Comments
	Gaz. Lakes, 54: Long Lake, 213.99 acres. T. 129, R. 39, Sec. 29, 30, 31, 32.

Approved name

Name in use Long Lake

Pronunciation

Area: 205 acres

Feature named Lake. Meandered.

County Douglas

Location T.129 N., R.40 W., secs.25,26,27

Names	Comments
	Gaz. lakes, 53: Long Lake, 240.77 acres.

Approved name

Name in use Long Lake

Pronunciation

Area: 148 acres

Feature named Lake. Meandered.

County Douglas

Location T.127 N., R.39,40 W., secs.19,30;24,25

Names	Comments
	Gaz. lakes, 53: Long Lake, 117.05 acres.

Approved name

Name in use Lorsung Lake

Pronunciation

Area: 354 acres

Feature named Lake. Meandered.

County Douglas

Location T.130 N.,R.39 W.,secs.12-14

Names	Comments

Approved name

Name in use Lottie Lake

Pronunciation

Area: 98 acres

Feature named Lake. Meandered.

County Douglas

Location T.128 N.,R.38 W.,secs.14,15

Names

Comments

Gaz. Lakes, 55: Lottie Lake, 38.8 acres.

Approved name

Name in use Louise Lake

Pronunciation

Area: 220 acres

Feature named Lake. Meandered.

County Douglas

Location T.128 N., R.38 W., sec.2

Names**Comments**

Gaz. Lakes, 55: Louise Lake, 186.90 acres.

Approved name

Name in use Love Lake

Pronunciation

Area: 17 acres

Feature named Lake.

County Douglas

Location T.129 N., R.39 W., sec. NC 28

Names	Comments

Approved name

Name in use Lovera Lake

Pronunciation

Area: 112 acres

Feature named Lake. Meandered.

County Douglas

Location T.127 N., R.37 W., secs.27,34

Names	Comments
	Gaz. Lakes, 55: 115.60 acres.

Approved name

Name in use Lower Hunt Lake

Pronunciation

Area: 117 acres

Feature named Lake. Meandered.

County Douglas

Location T.129 N., R.39 W., secs.5,8

Names	Comments

Approved name

Name in use Mahla Lake

Pronunciation

Area: 89 acres

Feature named Lake. Meandered.

County Douglas

Location T.129 N., R.40 W., secs.5,7,8

Names	Comments
	Gaz. lakes, 53: Mahla Lake, 112.80 acres.

Approved name

Name in use Maple Lake

Pronunciation

Area: 867 acres

Feature named Lake. Meandered

County Douglas

Location T.127 N.,R.37,38 W.,secs.19,20,29-31;25,36

Names	Comments
	Gaz. Lakes, 55: Maple Lake, T. 127, R. 37, Sec. 19, 20, 29, 30, 31, 32; 825.88 acres.

Approved name

Name in use Mary Lake

Pronunciation

Area: 2559 acres

Feature named Lake. Meandered.

County Douglas

Location T.127,128 N.,R.38 W.,secs.4-9,16-18;32,33

Names	Comments
	Gaz. Lakes, 55: Mary Lake, 2903.02 acres.

Approved name

Name in use Mattson Lake

Pronunciation

Area: 275 acres

Feature named Lake. Meandered.

County Douglas

Location T.127 N., R.39 W., secs.28,33

Names	Comments
	Gaz. Lakes, 53: Mattson Lake, 241.30 acres.

Approved name

Name in use Mill Lake

Pronunciation

Area: 461 acres

Feature named Lake. Meandered.

County Douglas

Location T.127,128 N.,R.39 W.,secs.1,2;25,35,36

Names	Comments
	Gaz. Lakes, 54: 600.28 acres

Approved name

Name in use Miltona Lake

Pronunciation

Area: 5924 acres

Feature named Lake. Meandered.

County Douglas

Location T.129,130 N.,R.37,38 W.,secs.3,4;19-21,27-34;23-25,36

Names	Comments
	Gaz. Lakes, 55: Miltona Lake, 5322.31 acres.

Approved name**Name in use** Mina Lake**Pronunciation****Area:** 447 acres**Feature named** Lake. Meandered.**County** Douglas**Location** T.128 N., R.38 W., secs.16,17,19,20**Names****Comments**

Gaz. Lakes, 55: 325.35 acres.

Approved name

Name in use Minister Lake

Pronunciation

Area: 100 acres

Feature named Lake. Meandered.

County Douglas

Location T.128 N.,R.39 W.,secs.7,8

Names	Comments
	Gaz. Lakes, 54: Minister Lake, 97.45 acres.

Approved name

Name in use Moon Lake

Pronunciation

Area: 126 acres

Feature named Lake. Meandered.

County Douglas

Location T.129 N., R.39 W., sec.28

Names	Comments
	Gaz. lakes, 54: Moon Lake, 153.98 acres.

Approved name

Name in use Moses Lake

Pronunciation

Area: 856 acres

Feature named Lake. Meandered.

County Douglas

Location T.130 N.,R.39 W.,secs.16,17,20,21

Names	Comments
	Gaz. lakes, 54: Moses Lake, 844.55 acres.

Approved name

Name in use Mud Lake

Pronunciation

Area: 62 acres

Feature named Lake. Meandered.

County Douglas

Location T.130 N., R.39 W., secs.4,5,8,9

Names	Comments

Approved name

Name in use Mud Lake

Pronunciation

Area: 52 acres

Feature named Lake. Meandered.

County Douglas

Location T.127 N.,R.39 W.,secs.13,14,23,24

Names	Comments
	Gaz. Lakes, 54: Mud Lake, T. 127, R. 39, Sec. 13, 14, 23, 24, 88.50 acres.

Approved name

Name in use Mud Lake

Pronunciation

Area: 56 acres

Feature named Lake. Meandered.

County Douglas

Location T.127 N.,R.39 W.,sec. W 27

Names	Comments
	Gaz. Lakes, 53: Mud Lake, 54.05 acres.

Approved name

Name in use Mud Lake

Pronunciation

Area: 120 acres

Feature named Lake. Meandered.

County Douglas

Location T.129 N.,R.37 W.,secs.27,28,33,34

Names	Comments
	Gaz. Lakes, 55: Mud Lake, T. 129, R. 37, Secs. 27, 28, 33, 34, 21.40 acres.

Approved name

Name in use Mud Lake

Pronunciation

Area: 542.36 acres (129.14 acres in
 Douglas County)

Feature named Lake

County Douglas and Pope

Location

T. 127, 126, R. 38, Sec. 31, 32; 4, 5, 6

Names

Comments

Gaz. Lakes, 55: Mud Lake, 542.36 acres.

Approved name

Name in use Nelson Lake

Pronunciation

Area: 106 acres

Feature named Lake. Meandered.

County Douglas

Location T.129 N., R.39 W., secs.34,35

Names	Comments
	Gaz. lakes, 54: Nelson Lake, 103.27 acres.

Approved name

Name in use North Kron Lake

Pronunciation

Area: 25 acres

Feature named Lake. Meandered.

County Douglas

Location T.127 N., R.39 W., secs. 9, 10

Names	Comments

Approved name

Name in use Olaf Lake

Pronunciation

Area: 127.30 acres

Feature named Lake

County Douglas

Location T. 127, R. 39, Sec. 34, 35.

Names

Comments

Gaz. Lakes, 53: Olaf Lake, 127.30 acres.

Approved name

Name in use Olaf Lake

Pronunciation

Area: 36.5 acres

Feature named

Lake

County

Douglas

Location

T. 127, R. 39, Sec. 34

Names

Comments

Gaz. Lakes, 53: Olaf Lake, 36.5 acres.

Approved name

Name in use Osakis Lake

Pronunciation

Area: 6587.10 acres (1079.17 in Douglas Co.)

Feature named Lake

County Douglas and Todd

Location

T. 127, 128, R. 36, 35, Sec. 12, 13, 23, 24, 25

Names

Comments

Gaz. Lakes, 56: Osakis Lake, 6587.10 acres (1079.17 acres in Douglas Co.)

Approved name

Name in use Oscar Lake

Pronunciation

Area: 1018 acres

Feature named Lake. Meandered.

County Douglas

Location T.127 N., R.39, 40 W., secs. 4-9; 1, 12

Names	Comments
	Gaz. lakes, 53: Oscar Lake, 1516.81 acres.

Approved name

Name in use Pelican Lake

Pronunciation

Area: 3824.82 acres

Feature named Lake

County Douglas

Location T. 130, R. 40, 41

Names

Comments

Gaz. Lakes, 53: Pelican Lake, 3824.82 acres.

Approved name

Name in use Pocket Lake

Pronunciation

Area: 283 acres

Feature named Lake. Meandered.

County Douglas

Location T.127 N., R.38,39 W., secs.18,19;24-26**Names****Comments**

Approved name

Name in use Quam Lake

Pronunciation

Area: 179 acres

Feature named Lake. Meandered.

County Douglas

Location T.128 N., R.40 W., secs.23,24

Names

Comments

Gaz. lakes, 53: Quam Lake, 174.88 acres.

Approved name

Name in use Rachel Lake

Pronunciation

Area: 383 acres

Feature named

Lake. Meandered.

County Douglas

Location T.127 N.,R.39 W.,secs.14,15,22,23

Names	Comments
	Gaz. Lakes, 54: Rachel Lake, 495.69 acres.

Approved name Red River

Name in use

Pronunciation

Feature named Stream

County Douglas, Wis., Carlton, Minn.

Location T 48 N, R 15 W, sec. 10.

Names

Comments

USBGN: Decisions July through September 1979. Decision List No. 7903. Red River: stream, 14.5 km (9 mi.) long, heads in Minnesota 3.2 km (2 mi.) E of Wrenshall at 46°37'08" N, 92°20'58" W, flows ENE into Wisconsin to the Saint Louis River 11.3 km (7 mi.) SW of Duluth, Minnesota; Douglas Co., Wis.; Carlton Co., Minn.; sec. 10, T 48 N, R 15 W, Fourth Principal Mer.; 46°38'56" N, 92°14'10" W.

Approved name

Name in use Red Rock Lake

Pronunciation

Area: 1420.99 acres

Feature named

Lake

County

Douglas

Location

T. 127-128, R. 40, Sec. 4, 5, 9; 27, 28, 29, 32, 33, 36

Names

Comments

Gaz. Lakes, 52: Red Rock Lake, 1420.99 acres.

Approved name

Name in use Red Rock Lake

Pronunciation

Area: 781 acres

Feature named Lake. Meandered.

County Douglas

Location T.127,128 N.,R.40 W.,secs.5;28,29,32,33

Names	Comments

Approved name

Name in use Reno Lake

Pronunciation

Acreage: 3940.50 acres (110.78 in Douglas
Co.)

Feature named Lake

County Douglas and Pope

Location

T. 126, 127, R. 38, 37

Names

Comments

Gaz. Lakes, 55: Reno Lake, 3940.50 acres (110.78 in
Douglas County)

Approved name

Name in use Roland Lake

Pronunciation

Area: 93 acres

Feature named Lake. Meandered.

County Douglas

Location T.127 N., R.40 W., sec.20

Names	Comments
	Gaz. Lakes, 52: Roland Lake, 88.65 acres.

Approved name

Name in use Round Lake

Pronunciation

Area: 76 acres

Feature named Lake. Meandered.

County Douglas

Location T.128 N.,R.39 W.,secs.26,27

Names	Comments

Approved name

Name in use Schultz Lake

Pronunciation

Area: 41 acres

Feature named Lake

County Douglas

Location T.127 N.,R.36 W.,secs.26,27

Names	Comments

Approved name

Name in use Shulz Lake

Pronunciation

Area: 100 acres

Feature named Lake. Meandered.

County Douglas

Location T.127 N., R.36 W., secs.27,34

Names	Comments

Approved name

Name in use Skoglund Lake

Pronunciation

Area: 106 acres

Feature named Lake

County Douglas

Location T.127 N.,R.38 W.,secs.6,7

Names	Comments

Approved name

Name in use Smith Lake

Pronunciation

Area: 710 acres

Feature named Lake. Meandered.

County Douglas

Location T.127,128 N.,R.36 W.,secs.5,6;29-32

Names	Comments
	Gaz. Lakes, 56: Smith Lake, 648.48 acres.

Approved name

Name in use Solberg Lake

Pronunciation

Area: 189.86 acres

Feature named Lake

County Douglas

Location

T. 129, R. 40, 41, Sec. 30; 31; 36

Names

Comments

Gaz. lakes, 53: Solberg Lake, 189.86 acres.

Approved name Solem

Name in use Solem

Pronunciation

Feature named Township

County Douglas County

Location

Names

Solum

Comments

USGB: Sixth Report, 705: Solem: township, Douglas
County, Minn. (Not Solum.)

Solun: See Solem, Douglas County.

Approved name

Name in use South Lake

Pronunciation

Area: 25 acres

Feature named Lake. Meandered.

County Douglas

Location T.127 N., R.39 W., secs.4,9

Names

Comments

Approved name

Name in use South Kron Lake

Pronunciation

Area: 50 acres

Feature named Lake. Meandered.

County Douglas

Location T.127 N., R.39 W., sec.9

Names	Comments

Approved name

Name in use South Oscar Lake

Pronunciation

Area: 259 acres

Feature named Lake. Meandered.

County Douglas

Location T.127 N.,R.39 W.,secs.9,15,16

Names

Comments

Gaz. Lakes, 54:	South Oscar Lake,	T.127, R.39, Sec.4,9,	24.45 acres
"	"	" T.127, R.39, Sec.9,10,	37.60 "
"	"	" T.127, R.39, Sec.9,	55.75 "
"	"	" T.127, R.39, Sec.9,15,16,	282.85 "

Approved name

Name in use Solberg Lake

Pronunciation

Area: 182 acres

Feature named Lake. Meandered.

County Douglas

Location T.129 N., R.40 W., secs.30,31

Names**Comments**

Approved name

Name in use Spring Lake

Pronunciation

Area: 136 acres

Feature named

Lake. Meandered.

County Douglas

Location T.130 N., R.38 W., secs.22,23,27

Names	Comments
	Gaz. Lakes, 55: Spring Lake, 145 acres.

Approved name

Name in use Stockhaven Lake

Pronunciation

Area: 223 acres

Feature named Lake. Meandered

County Douglas

Location T.130 N.,R.39 W.,secs.19,30

Names	Comments
	Gaz. lakes, 54: Stockhaven Lake, 261.25 acres.

Approved name

Name in use Stockhousen Lake

Pronunciation

Area: 272 acres

Feature named Lake. Meandered.

County Douglas

Location T.130 N.,R.39,40 W.,secs.18,19;13,24

Names	Comments
	Gaz. Lakes, 53: Stockhousen Lake, T. 130, R. 40, 39, Sec. 13, 24; 188(sic)-19, 188.01 acres.

Approved name

Name in use Stone Lake

Pronunciation

Area: 74 acres

Feature named Lake

County Douglas

Location T. 128, R. 38, Sec. 10, 11

Names

Comments

Gaz. Lakes, 55: Stone Lake, 74 acres.

Approved name

Name in use Stoney Lake

Pronunciation

Area: 118 acres

Feature named Lake. Meandered.

County Douglas

Location T.128 N.,R.38 W.,secs.10,11

Names	Comments

Approved name

Name in use Stowe Lake

Pronunciation

Area: 533 acres

Feature named Lake. Meandered.

County Douglas

Location T.129 N., R.39, 40 W., secs. 7, 8, 17, 18; 12, 13

Names	Comments
	Gaz. lakes, 53: Stowe Lake, 402.08 acres.

Approved name

Name in use Swims Lake

Pronunciation

Area: 151 acres

Feature named Lake. Meandered.

County Douglas

Location T.127 N., R.36 W., secs.1,2

Names	Comments

Approved name

Name in use Thorson Lake

Pronunciation

Area: 112 acres

Feature named Lake. Meandered.

County Douglas

Location T.128 N.,R.40 W.,secs.1,11,12

Names	Comments
	Gaz. lakes, 53: Thorson Lake, 120 acres.

Approved name

Name in use Thorstad Lake

Pronunciation

Area: 275 acres

Feature named Lake. Meandered.

County Douglas

Location T.128 N., R.39, 40 W., secs.18,19;13,24

Names	Comments
	Gaz. lakes, 53: Thorstad Lake, 202.65 acres.

Approved name

Name in use Torgerson Lake

Pronunciation

Area: 99 acres

Feature named Lake. Meandered.

County Douglas

Location T.128 N., R.40 W., secs.19,30

Names	Comments

Approved name

Name in use Turtle Lake

Pronunciation

Area: 269 acres

Feature named Lake. Meandered.

County Douglas

Location T.127 N., R.38 W., secs.25,26,35,36

Names**Comments**

Gaz. Lakes, 55: Turtle Lake, 269.85 acres.

Approved name

Name in use Union Lake

Pronunciation

Area: 131.05 acres

Feature named

Lake

County

Douglas

Location

T. 127, R. 37, Sec. 8, 9, 16, 17

Names

Comments

Gaz. Lakes, 55: Union ~~XXX~~ Lake, 131.05 acres.

Approved name

Name in use Union Lake

Pronunciation

Area: 227 acres

Feature named Lake. Meandered.

County Douglas

Location T.127 N.,R.37 W.,secs.4,16,17

Names	Comments

Approved name

Name in use Union Lake

Pronunciation

Area: 134 acres

Feature named Lake. Meandered.

County Douglas

Location T.128 N., R.38 W., secs.2,10,11

Names	Comments

Approved name

Name in use Union Lake

Pronunciation

Area: 27.5 acres

Feature named Lake

County Douglas

Location

T. 128, R. 38, Sec. N. 1/2 10, 11

Names

Comments

Gaz. Lakes, 55: Union Lake, 27.5 acres.

Approved name

Name in use Upper Hunt Lake

Pronunciation

Area: 121 acres

Feature named Lake. Meandered.

County Douglas

Location T.129,130 N.,R.39 W.,secs.5;32

Names	Comments

Approved name

Name in use Van Loons Lake

Pronunciation

Area: 275.45 acres

Feature named Lake

County Douglas

Location

T. 127, R. 39, 38, Sec. 24, 25, 26; 19.

Names

Comments

Gaz. Lakes, 54: Van Loons Lake, 275.45 acres.

Approved name

Name in use Venus Lake

Pronunciation

Area: 193 acres

Feature named Lake. Meandered.

County Douglas

Location T.128 N., R.40 W., secs.14,15,22

Names	Comments
	Gaz. lakes, 53: Venus Lake, 193 .84 acres.

Approved name

Name in use Vermont Lake

Pronunciation

Area: 354 acres

Feature named Lake. Meandered.

County Douglas

Location T.130 N.,R.37 W.,secs.7,8,17,18

Names	Comments
	Gaz. Lakes, 56: Vermont Lake, 287.59 acres.

Approved name

Name in use Victoria Lake

Pronunciation

Area: 447 acres

Feature named Lake. Meandered.

County Douglas

Location T.128 N.,R.37 W.,secs.21,33,27-29

Names	Comments
	Gaz. Lakes, 55: Victoria Lake, T. 128, R. 37, Sec. 21, 22, 27, 28, 29, 481.20 acres.

Approved name

Name in use West Olaf Lake

Pronunciation

Area: 40 acres

Feature named Lake. Meandered.

County Douglas

Location T.127 N.,R.39 W.,sec.34

Names	Comments

Approved name Whiskey Lake

Name in use Whiskey Lake

Pronunciation

Area: 165 acres

Feature named Lake. Meandered.

County Douglas

Location T.129 N.,R.39 W.,secs.15,22

Names

Whisky Lake

Comments

Gaz. lakes, 54: Whiskey Lake, 191.38 acres.

USBGN: Decisions July through September 1974, Decision List No. 7403. Whiskey Lake: lake, 1.5 km. (0.9 mi.) long, 1.3 km. (0.8 mi.) NE of Brandon; Douglas Co., Minn.; secs. 15 and 22, T 129 N, R 39 W, Fifth Principal Mer.; 45°58'25" N, 95°34'25" W. Variant: Whisky Lake.

Whisky Lake: see Whiskey Lake, Douglas County

Approved name

Name in use Wilken Lake

Pronunciation

Area: 191 acres

Feature named Lake. Meandered.

County Douglas

Location T.130 N., R.39 W., secs.34,35

Names	Comments
	Gaz. lakes, 54: Wilkin Lake, 212 acres.

Approved name

Name in use William Lake

Pronunciation

Area: 374 acres

Feature named Lake. Meandered.

County Douglas

Location T.128 N.,R.39 W.,secs.14,15

Names	Comments
	Gaz. Lakes, 54: William Lake, 369.25 acres.

Approved name

Name in use Winona Lake

Pronunciation

Area: 220 acres

Feature named Lake. Meandered.

County Douglas

Location T.128 N.,R.37,38 W.,secs.18,19;23-26

Names**Comments**

Gaz. Lakes, 55: Winona Lake. Acreage total 606.64 acres for Agnes, Henry, and Winona Lakes.

Approved name

Name in use Wolf Lake

Pronunciation

Area: 46 acres

Feature named ~~Lake~~. Meandered.

County Douglas

Location T.127,128 N.,R.39 W.,secs.2;35

Names	Comments

Approved name

Name in use Wolley Lake

Pronunciation

Area: 155 acres

Feature named Lake. Meandered.

County Douglas

Location T.127,128 N.,R.40 W.,secs.1,2;35,36

Names	Comments

DOUGLAS COUNTY

LAKES UNNAMED

Approved name

Name in use

Pronunciation

Area: 46 (60) acres

Feature named Lake

County Douglas

Location T.127,128 N.,R.35,36 W.,secs.6;31;1;36

Names	Comments

Approved name

Name in use

Pronunciation

Area: 21 acres

Feature named Lake

County Douglas

Location T.127 N., R.26 W., sec.1

Names	Comments

Approved name

Name in use

Pronunciation

Area: 21 acres

Feature named Lake

County Douglas

Location T.127 N.,R.36 W.,sec.3

Names	Comments

Approved name

Name in use

Pronunciation

Area: 76 acres

Feature named Lake

County Douglas

Location T.127 N.,R.36 W.,secs.7,18

Names	Comments

Approved name

Name in use

Pronunciation

Area: 69 acres

Feature named Lake. Meandered.

County Douglas

Location T.127 N., R.36 W., secs.12,13

Names	Comments

Approved name

Name in use

Pronunciation

Area: 14 acres

Feature named Lake

County Douglas

Location T.127 N.,R.36 W.,sec.21

Names	Comments

Approved name

Name in use

Pronunciation

Area: 108 acres

Feature named Lake. Meandered.

County Douglas

Location T.127 N., R.36 W., secs.21,27,28

Names	Comments

Approved name

Name in use

Pronunciation

Area: 36 acres

Feature named Lake

County Douglas

Location T.127 N.,R.36 W.,sec.24

Names	Comments

Approved name

Name in use

Pronunciation

Area: 30 acres

Feature named Lake. Meandered.

County Douglas

Location T.127 N.,R.36 W.,secs.26,35

Names	Comments

Approved name

Name in use

Pronunciation

Area: 28 acres

Feature named Lake

County Douglas

Location T.127 N., R.36 W., sec.35

Names	Comments

Approved name

Name in use

Pronunciation

Area: 55 acres

Feature named Lake. Meandered.

County Douglas

Location T.128 N., R.36 W., secs.2,11

Names	Comments

Approved name

Name in use

Pronunciation

Area: 21 acres

Feature named Lake

County Douglas

Location T.128 N.,R.36 W.,sec.10

Names	Comments

Approved name

Name in use

Pronunciation

Area: 27 acres

Feature named Lake

County Douglas

Location T.128 N.,R.36 W.,sec.17

Names	Comments

Approved name

Name in use

Pronunciation

Area: 101 acres

Feature named Lake

County Douglas

Location T.128 N., R.36 W., sec.20

Names	Comments

Approved name

Name in use

Pronunciation

Area: 53 acres

Feature named Lake. Meandered.

County Douglas

Location T.128 N., R.36 W., secs.25,36

Names	Comments

Approved name

Name in use

Pronunciation

Area: 48 acres

Feature named Lake

County Douglas

Location T.128 N., R.36 W., sec.30

Names	Comments

Approved name

Name in use

Pronunciation

Area: 130 acres

Feature named Lake. Meandered.

County Douglas

Location T.128,129 N.,R.36 W.,secs.6;31,32

Names**Comments**

Approved name

Name in use

Pronunciation

Area: 48 acres

Feature named Lake

County Douglas

Location T.129 N.,R.36 W.,sec.7

Names**Comments**

Approved name

Name in use

Pronunciation

Area: 35 acres

Feature named Lake

County Douglas

Location T.129 N.,R.36 W.,sec.25

Names	Comments

Approved name

Name in use

Pronunciation

Area: 56 acres

Feature named Lake

County Douglas

Location T.129 N., R.36 W., sec.30

Names	Comments

Approved name

Name in use

Pronunciation

Area: 44 acres

Feature named Lake

County Douglas

Location T.129 N.,R.36 W.,sec.34

Names	Comments

Approved name

Name in use

Pronunciation

Area: 27 acres

Feature named Lake

County Douglas

Location T.129 N., R.36 W., sec.35

Names	Comments

Approved name

Name in use

Pronunciation

Area: 16 acres

Feature named Lake

County Douglas

Location T.130 N.,R.36 W.,sec.2

Names**Comments**

Approved name

Name in use

Pronunciation

Area: 61 acres

Feature named Lake

County Douglas

Location T.130 N.,R.36 W.,sec.3

Names	Comments

Approved name

Name in use

Pronunciation

Area: 34 acres

Feature named Lake

County Douglas

Location T.130 N., R.36 W., sec.45

Names	Comments

Approved name

Name in use

Pronunciation

Area: 59 acres

Feature named Lake

County Douglas

Location T.130 N.,R.36 W.,secs.9,16

Names	Comments

Approved name

Name in use

Pronunciation

Area: 28 acres

Feature named Lake

County Douglas

Location T.130 N.,R.36 W.,sec. WC 19

Names

Comments

Approved name

Name in use

Pronunciation

Area: 19 acres

Feature named Lake

County Douglas

Location T.130 N.,R.36 W.,sec. EC 19

Names	Comments

Approved name

Name in use

Pronunciation

Area: 11 acres

Feature named Lake

County Douglas

Location T.130 N.,R.36 W.,sec.20

Names	Comments

Approved name

Name in use

Pronunciation

Area: 61 acres

Feature named Lake

County Douglas

Location T.130 N., R.36 W., sec.30

Names	Comments

Approved name

Name in use

Pronunciation

Area: 70 acres

Feature named Lake

County Douglas

Location T.127 N.,R.37 W.,sec.1

Names	Comments

Approved name

Name in use

Pronunciation

Area: 69 acres

Feature named Lake. Meandered.

County Douglas

Location T.127 N.,R.37 W.,secs.4,9

Names	Comments

Approved name

Name in use

Pronunciation

Area: 27 acres

Feature named Lake

County Douglas

Location T.127 N., R.37 W., secs.17-20

Names	Comments

Approved name

Name in use

Pronunciation

Area: 10 acres

Feature named Lake

County Douglas

Location T.127 N.,R.37 W.,sec.21

Names**Comments**

Approved name

Name in use

Pronunciation

Area: 22 acres

Feature named Lake

County Douglas

Location T.127 N.,R.37 W.,sec.27

Names**Comments**

Approved name

Name in use

Pronunciation

Area: 16 acres

Feature named Lake

County Douglas

Location T.127 N.,R.37 W.,sec.30

Names	Comments

Approved name

Name in use

Pronunciation

Area: 39 acres

Feature named Lake

County Douglas

Location T.127 N.,R.37 W.,sec.32

Names	Comments

Approved name

Name in use

Pronunciation

Area: 31 acres

Feature named Lake

County Douglas

Location T.128 N., R.37 W., sec.2

Names	Comments

Approved name

Name in use

Pronunciation

Area: 32 acres

Feature named Lake

County Douglas

Location T.129 N.,R.37 W.,sec.18

Names	Comments

Approved name

Name in use

Pronunciation

Area: 45 acres

Feature named Lake

County Douglas

Location T.129 N., R.37 W., secs.28,33

Names	Comments

Approved name

Name in use

Pronunciation

Area: 21 acres

Feature named Lake

County Douglas

Location T.129 N.,R.37 W.,sec. NE 34

Names	Comments

Approved name

Name in use

Pronunciation

Area: 23 acres

Feature named Lake

County Douglas

Location T.129 N.,R.37 W.,sec. SE 34

Names	Comments

Approved name

Name in use

Pronunciation

Area: 18 acres

Feature named Lake

County Douglas

Location T.129 N.,R.37 W.,sec. SW 35

Names	Comments

Approved name

Name in use

Pronunciation

Area: 14 acres

Feature named Lake

County Douglas

Location T.129 N., R.37 W., sec. NE 35

Names	Comments

Approved name

Name in use

Pronunciation

Area: 76 acres

Feature named Lake

County Douglas

Location T.130 N.,R.37 W.,sec.2

Names	Comments

Approved name

Name in use

Pronunciation

Area: 18 acres

Feature named Lake

County Douglas

Location T.130 N., R.37 W., sec. NE 3

Names	Comments

Approved name

Name in use

Pronunciation

Area: 28 acres

Feature named Lake

County Douglas

Location T.130 N., R.37 W., sec. WC 3

Names	Comments

Approved name

Name in use

Pronunciation

Area: 17 acres

Feature named Lake

County Douglas

Location T.130 N.,R.37 W.,sec.4

Names	Comments

Approved name

Name in use

Pronunciation

Area: 10 acres

Feature named Lake

County Douglas

Location T.130 N., R.37 W., sec. NW 5

Names	Comments

Approved name

Name in use

Pronunciation

Area: 10 acres

Feature named Lake

County Douglas

Location T.130 N.,R.37 W.,sec. SW 5

Names	Comments

Approved name

Name in use

Pronunciation

Area: 17 acres

Feature named Lake

County Douglas

Location T.130 N., R.37 W., sec.8

Names	Comments

Approved name

Name in use

Pronunciation

Area: 39 acres

Feature named Lake

County Douglas

Location T.130 N.,R.37 W.,sec.9

Names	Comments

Approved name

Name in use

Pronunciation

Area: 21 acres

Feature named Lake

County Douglas

Location T.130 N., R.37 W., secs.23,26

Names	Comments

Approved name

Name in use

Pronunciation

Area: 25 (46) acres

Feature named Lake

County Douglas

Location T.130,131 N.,R.37 W.,secs.1;36

Names	Comments

Approved name

Name in use

Pronunciation

Area: 34 acres

Feature named Lake

County Douglas

Location T.128 N.,R.37,38 W.,secs.31;36

Names	Comments

Approved name

Name in use

Pronunciation

Area: 103 acres

Feature named Lake

County Douglas

Location T.127 N., R.38 W., secs.15,16

Names	Comments

Approved name

Name in use

Pronunciation

Area: 85 acres

Feature named Lake

County Douglas

Location T.127 N.,R.38 W.,secs.16,17

Names	Comments

Approved name

Name in use

Pronunciation

Area: 34 acres

Feature named Lake

County Douglas

Location T.127 N., R.38 W., sec.19

Names	Comments

Approved name

Name in use

Pronunciation

Area: 23 acres

Feature named Lake

County Douglas

Location T.127 N., R.38 W., secs.26,27

Names

Comments

Approved name

Name in use

Pronunciation

Area: 65 acres

Feature named Lake

County Douglas

Location T.128 N., R.38 W., sec.4

Names	Comments

Approved name

Name in use

Pronunciation

Area: 136 acres

Feature named Lake

County Douglas

Location T.128 N., R.38 W., secs.4,5,8,9

Names	Comments

Approved name

Name in use

Pronunciation

Area: 30 acres

Feature named Lake

County Douglas

Location T.128 N., R.38 W., sec.5

Names	Comments

Approved name

Name in use

Pronunciation

Area: 15 acres

Feature named Lake

County Douglas

Location T.128 N., R.38 W., secs.5,6

Names	Comments

Approved name

Name in use

Pronunciation

Area: 10 acres

Feature named Lake

County Douglas

Location T.128 N.,R.38 W.,sec.8

Names	Comments

Approved name

Name in use

Pronunciation

Area: 39 acres

Feature named Lake. Meandered.

County Douglas

Location T.128 N., R.38 W., secs.13,14

Names	Comments

Approved name

Name in use

Pronunciation

Area: 11 acres

Feature named Lake

County Douglas

Location T.128 N., R.38 W., sec.16

Names	Comments

Approved name

Name in use

Pronunciation

Area: 23 acres

Feature named Lake

County Douglas

Location T.128 N.,R.38 W.,sec.17

Names	Comments

Approved name

Name in use

Pronunciation

Area: 17 acres

Feature named Lake

County Douglas

Location T.128 N.,R.38 W.,secs.18,19

Names	Comments

Approved name

Name in use

Pronunciation

Area: 21 acres

Feature named Lake

County Douglas

Location T.129 N., R.38 W., secs.4,5

Names	Comments

Approved name

Name in use

Pronunciation

Area: 41 acres

Feature named Lake

County Douglas

Location T.129 N., R.38 W., secs.4,5,8,9

Names	Comments

Approved name

Name in use

Pronunciation

Area: 50 acres

Feature named Lake. Meandered.

County Douglas

Location T.129 N., R.38 W., secs.5,7,8

Names	Comments

Approved name

Name in use

Pronunciation

Area: 24 acres

Feature named Lake

County Douglas

Location T.129 N.,R.38 W.,sec.7

Names	Comments

Approved name

Name in use

Pronunciation

Area: 48 acres

Feature named Lake. Meandered.

County Douglas

Location T.129 N., R.38 W., secs.7,8

Names	Comments

Approved name

Name in use

Pronunciation

Area: 41 acres

Feature named Lake

County Douglas

Location T.129 N., R.38 W., sec.22

Names	Comments

Approved name

Name in use

Pronunciation

Area: 29 acres

Feature named Lake

County Douglas

Location T.129 N., R.38 W., secs.24,25

Names	Comments

Approved name

Name in use

Pronunciation

Area: 44 acres

Feature named Lake

County Douglas

Location T.129 N., R.38 W., sec.34

Names	Comments

Approved name

Name in use

Pronunciation

Area: 62 acres

Feature named Lake. Meandered.

County Douglas

Location T.129 N., R.38 W., secs.34,35

Names	Comments

Approved name

Name in use

Pronunciation

Area: 49 acres

Feature named Lake

County Douglas

Location T.129,130 N.,R.38 W.,secs.3;34

Names	Comments

Approved name

Name in use

Pronunciation

Area: 103 acres

Feature named Lake

County Douglas

Location T.129,130 N.,R.38 W.,secs.5,6;32

Names	Comments

Approved name

Name in use

Pronunciation

Area: 16 acres

Feature named Lake

County Douglas

Location T.130 N., R.38 W., secs.14,23

Names	Comments

Approved name

Name in use

Pronunciation

Area: 35 acres

Feature named Lake

County Douglas

Location T.130 N.,R.38 W.,sec.17

Names**Comments**

Approved name

Name in use

Pronunciation

Area: 10 acres

Feature named Lake

County Douglas

Location T.130 N., R.38 W., sec. NW 20

Names	Comments

Approved name

Name in use

Pronunciation

Area: 10 acres

Feature named

Lake

County Douglas

Location T.130 N., R.38 W., sec. SE 20

Names	Comments

Approved name

Name in use

Pronunciation

Area: 21 acres

Feature named Lake

County Douglas

Location T.130 N., R.38 W., secs.27,34

Names	Comments

Approved name

Name in use

Pronunciation

Area: 27 acres

Feature named Lake

County Douglas

Location T.130 N., R.38 W., secs.26,35

Names	Comments

Approved name

Name in use

Pronunciation

Area: 46 acres

Feature named Lake

County Douglas

Location T.130 N.,R.38 W.,sec.31

Names	Comments

Approved name

Name in use

Pronunciation

Area: 21 acres

Feature named Lake

County Douglas

Location T.130 N., R.38 W., secs.31,32

Names	Comments

Approved name

Name in use

Pronunciation

Area: 19 a cres

Feature named Lake

County Douglas

Location T.130 N., R.38 W., sec. NW 33

Names	Comments

Approved name

Name in use

Pronunciation

Area: 12 acres

Feature named Lake

County Douglas

Location T.130 N., R.38 W., sec. NE 33

Names	Comments

Approved name

Name in use

Pronunciation

Area: 26 acres

Feature named Lake

County Douglas

Location T.130 N.,R.38 W.,sec.35

Names	Comments

Approved name

Name in use

Pronunciation

Area: 99 acres

Feature named Lake

County Douglas

Location T.127 N., R.38,39 W., secs.31;36

Names	Comments

Approved name

Name in use

Pronunciation

Area: 25 acres

Feature named Lake. Meandered.

County Douglas

Location T.128 N.,R.38,39 W.,secs.19;24

Names	Comments

Approved name

Name in use

Pronunciation

Area: 26 acres

Feature named Lake

County Douglas

Location T.130 N.,R.38,39 W.,secs.6;1

Names	Comments

Approved name

Name in use

Pronunciation

Area: 123 acres

Feature named Lake

County Douglas

Location T.130 N., R.38,39 W., secs.6,7;1

Names	Comments

Approved name

Name in use

Pronunciation

Area: 17 acres

Feature named Lake

County Douglas

Location T.130 N.,R.38,39 W.,secs.18;13

Names	Comments

Approved name

Name in use

Pronunciation

Area: 49 acres

Feature named Lake

County Douglas

Location T.130 N., R.38,39 W., secs.30,31;25,36

Names	Comments

Approved name

Name in use

Pronunciation

Area: 34 acres

Feature named Lake

County Douglas

Location T.127 N.,R.39 W.,secs.8,17

Names	Comments

Approved name

Name in use

Pronunciation

Area: 62 acres

Feature named Lake. Meandered.

County Douglas

Location T.127 N., R.39 W., secs.20,29

Names	Comments

Approved name

Name in use

Pronunciation

Area: 12 acres

Feature named Lake

County Douglas

Location T.127 N., R.39 W., sec.22

Names	Comments

Approved name

Name in use

Pronunciation

Area: 14 acres

Feature named Lake

County Douglas

Location T.127 N.,R.39 W.,sec. SE 27

Names	Comments

Approved name

Name in use

Pronunciation

Area: 10 acres

Feature named Lake

County Douglas

Location T.127 N.,R.39 W.,sec. NE 27

Names	Comments

Approved name

Name in use

Pronunciation

Area: 26 acres

Feature named Lake

County Douglas

Location T.127 N.,R.39 W.,sec. SC 27

Names	Comments

Approved name

Name in use

Pronunciation

Area: 17 acres

Feature named Lake

County Douglas

Location T.127 N.,R.39 W.,sec. NC 27

Names	Comments

Approved name

Name in use

Pronunciation

Area: 16 acres

Feature named Lake

County Douglas

Location T.127 N., R.39 W., sec. SE 28

Names	Comments

Approved name

Name in use

Pronunciation

Area: 26 acres

Feature named Lake

County Douglas

Location T.127 N.,R.39 W.,sec. WC 29

Names	Comments

Approved name

Name in use

Pronunciation

Area: 11 acres

Feature named Lake

County Douglas

Location T.127 N., R.39 W., sec. SC 29

Names	Comments

Approved name

Name in use

Pronunciation

Area: 38 acres

Feature named Lake

County Douglas

Location T.127 N., R.39 W., secs.29,30

Names	Comments

Approved name

Name in use

Pronunciation

Area: 30 acres

Feature named Lake

County Douglas

Location T.127 N., R.39 W., sec. SC 30

Names	Comments

Approved name

Name in use

Pronunciation

Area: 50 acres

Feature named Lake

County Douglas

Location T.127 N.,R.39 W.,sec. SW 30

Names	Comments

Approved name

Name in use

Pronunciation

Area: 44 acres

Feature named Lake

County Douglas

Location T.127 N., R.39 W., secs.35,36

Names	Comments

Approved name

Name in use

Pronunciation

Area: 67 acres

Feature named Lake

County Douglas

Location T.127,128 N.,R.39 W.,secs.4;33

Names	Comments

Approved name

Name in use

Pronunciation

Area: 55 acres

Feature named Lake

County Douglas

Location T.127,128 N.,R.39 W.,secs.4,5;32,33

Names	Comments

Approved name

Name in use

Pronunciation

Area: 33 acres

Feature named Lake

County Douglas

Location T.128 N., R.39 W., sec.14

Names	Comments

Approved name

Name in use

Pronunciation

Area: 54 acres

Feature named Lake

County Douglas

Location T.128 N., R.39 W., secs.15,16

Names	Comments

Approved name

Name in use

Pronunciation

Area: 38 acres

Feature named Lake

County Douglas

Location T.128 N., R.39 W., sec.17

Names	Comments

Approved name

Name in use

Pronunciation

Area: 93 acres

Feature named Lake. Meandered.

County Douglas

Location T.128 N., R.39 W., secs.18,19

Names	Comments

Approved name

Name in use

Pronunciation

Area: 55 acres

Feature named Lake. Meandered.

County Douglas

Location T.128 N.,R.39 W.,secs.19,30

Names	Comments

Approved name

Name in use

Pronunciation

Area: 47 acres

Feature named Lake

County Douglas

Location T.128 N., R.39 W., sec.23

Names	Comments

Approved name

Name in use

Pronunciation

Area: 21 acres

Feature named Lake

County Douglas

Location T.128 N., R.39 W., secs.24,25

Names	Comments

Approved name

Name in use

Pronunciation

Area: 47 acres

Feature named Lake

County Douglas

Location T.128 N., R.39 W., sec.26

Names	Comments

Approved name

Name in use

Pronunciation

Area: 26 acres

Feature named Lake

County Douglas

Location T.128 N., R.39 W., sec.28

Names	Comments

Approved name

Name in use

Pronunciation

Area: 15 acres

Feature named Lake

County Douglas

Location T.128 N., R.39 W., secs.29,32

Names	Comments

Approved name

Name in use

Pronunciation

Area: 25 acres

Feature named Lake

County Douglas

Location T.128 N.,R.39 W.,sec. SW 30

Names	Comments

Approved name

Name in use

Pronunciation

Area: 21 acres

Feature named Lake

County Douglas

Location T.128 N., R.39 W., sec.32

Names	Comments

Approved name

Name in use

Pronunciation

Area: 24 acres

Feature named Lake

County Douglas

Location T.128,129 N.,R.39 W.,secs.1;36

Names	Comments

Approved name

Name in use

Pronunciation

Area: 34 acres

Feature named Lake. Meandered.

County Douglas

Location T.129 N.,R.39 W.,secs.3,10

Names	Comments

Approved name

Name in use

Pronunciation

Area: 28 acres

Feature named Lake

County Douglas

Location T.129 N., R.39 W., sec. C 7

Names	Comments

Approved name

Name in use

Pronunciation

Area: 12 acres

Feature named Lake

County Douglas

Location T.129 N., R.39 W., sec. EC 7

Names**Comments**

Approved name

Name in use

Pronunciation

Area: 30 acres

Feature named Lake. Meandered.

County Douglas

Location T.129 N., R.39 W., sec.8

Names	Comments

Approved name

Name in use

Pronunciation

Area: 130 acres

Feature named Lake

County Douglas

Location T.129 N., R.39 W., sec.10

Names	Comments

Approved name

Name in use

Pronunciation

Area: 99 acres

Feature named Lake

County Douglas

Location T.129 N., R.39 W., secs.13,24

Names	Comments

Approved name

Name in use

Pronunciation

Area: 26 acres

Feature named Lake

County Douglas

Location T.129 N., R.39 W., secs.19,20

Names	Comments

Approved name

Name in use

Pronunciation

Area: 25 acres

Feature named Lake

County Douglas

Location T.129 N.,R.39 W.,sec. EC 23

Names**Comments**

Approved name

Name in use

Pronunciation

Area: 26 acres

Feature named Lake

County Douglas

Location T.129 N., R.39 W., sec. NW 23

Names	Comments

Approved name

Name in use

Pronunciation

Area: 17 acres

Feature named Lake

County Douglas

Location T.129 N.,R.39 W.,sec.24

Names

Comments

Approved name

Name in use

Pronunciation

Area: 28 acres

Feature named Lake

County Douglas

Location T.129 N.,R.39 W.,secs.26,35

Names	Comments

Approved name

Name in use

Pronunciation

Area: 25 acres

Feature named Lake

County Douglas

Location T.129 N., R.39 W., sec.27

Names	Comments

Approved name

Name in use

Pronunciation

Area: 27 acres

Feature named Lake. Meandered.

County Douglas

Location T.129 N., R.39 W., secs.27,28

Names	Comments

Approved name

Name in use

Pronunciation

Area: 45 acres

Feature named Lake

County Douglas

Location T.129 N.,R.39 W.,sec. SW 28

Names	Comments

Approved name

Name in use

Pronunciation

Area: 18 acres

Feature named Lake

County Douglas

Location T.129 N., R.39 W., secs.28,29

Names	Comments

Approved name

Name in use

Pronunciation

Area: 122 acres

Feature named Lake

County Douglas

Location T.129,130 N.,R.39 W.,secs.2;35

Names	Comments

Approved name

Name in use

Pronunciation

Area: 24 acres

Feature named Lake

County Douglas

Location T.130 N.,R.39 W.,sec.3

Names	Comments

Approved name

Name in use

Pronunciation

Area: 22 acres

Feature named Lake

County Douglas

Location T.130 N., R.39 W., sec.4

Names	Comments

Approved name

Name in use

Pronunciation

Area: 73 acres

Feature named Lake. Meandered.

County Douglas

Location T.130 N., R.39 W., secs.5-8

Names	Comments

Approved name

Name in use

Pronunciation

Area: 39 acres

Feature named Lake

County Douglas

Location T.130 N., R.39 W., sec.6

Names	Comments

Approved name

Name in use

Pronunciation

Area: 10 acres

Feature named Lake

County Douglas

Location T.130 N., R.39 W., sec.7

Names	Comments

Approved name

Name in use

Pronunciation

Area: 17 acres

Feature named Lake

County Douglas

Location T.130 N., R.39 W., secs.7,8

Names	Comments

Approved name

Name in use

Pronunciation

Area: 22 acres

Feature named Lake

County Douglas

Location T.130 N., R.39 W., sec.11

Names	Comments

Approved name

Name in use

Pronunciation

Area: 48 acres

Feature named Lake. Meandered.

County Douglas

Location T.130 N., R.39 W., sec.23

Names	Comments

Approved name

Name in use

Pronunciation

Area: 39 acres

Feature named Lake

County Douglas

Location T.130 N., R.39 W., secs.26,35

Names**Comments**

Approved name

Name in use

Pronunciation

Area: 125 acres

Feature named Lake

County Douglas

Location T.130 N., R.39 W., secs.27,34

Names	Comments

Approved name

Name in use

Pronunciation

Area: 11 acres

Feature named Lake

County Douglas

Location T.130 N.,R.39 W.,sec. EC 29

Names	Comments

Approved name

Name in use

Pronunciation

Area: 13 acres

Feature named Lake

County Douglas

Location T.130 N.,R.39 W.,sec. C 29

Names	Comments

Approved name

Name in use

Pronunciation

Area: 16 acres

Feature named Lake

County Douglas

Location T.130 N.,R.39 W.,sec. WC 29

Names	Comments

Approved name

Name in use

Pronunciation

Area: 37 acres

Feature named Lake

County Douglas

Location T.130 N., R.39 W., secs.30,31

Names	Comments

Approved name

Name in use

Pronunciation

Area: 40 acres

Feature named

Lake

County

Douglas

Location T.130 N., R.39 W., sec.31

Names	Comments

Approved name

Name in use

Pronunciation

Area: 204 acres

Feature named Lake. Meandered.

County Douglas

Location T.130 N., R.39 W., secs.32,33

Names	Comments

Approved name

Name in use

Pronunciation

Area: 48 acres

Feature named Lake. Meandered.

County Douglas

Location T.127 N., R.39, 40 W., secs.19;13, 24

Names	Comments

Approved name

Name in use

Pronunciation

Area: 179 acres

Feature named Lake. Meandered.

County Douglas

Location T.128 N.,R.39,40 W.,secs.7,18;12,13

Names	Comments

Approved name

Name in use

Pronunciation

Area: 64 acres

Feature named Lake. Meandered.

County Douglas

Location T.128 N.,R.39,40 W.,secs.19;24

Names	Comments

Approved name

Name in use

Pronunciation

Area: 15 acres

Feature named Lake. Meandered.

County Douglas

Location T.129 N., R.39, 40 W., secs.6;1

Names	Comments

Approved name

Name in use

Pronunciation

Area: 91 acres

Feature named Lake. Meandered.

County Douglas

Location T.127 N., R.40 W., secs.1,2

Names	Comments

Approved name

Name in use

Pronunciation

Area: 248 acres

Feature named Lake

County Douglas

Location T.127 N., R.40 W., secs.4,9

Names	Comments

Approved name

Name in use

Pronunciation

Area: 11 acres

Feature named Lake

County Douglas

Location T.127 N., R.40 W., sec.6

Names	Comments

Approved name

Name in use

Pronunciation

Area: 21 acres

Feature named Lake

County Douglas

Location T.127 N., R.40 W., sec.7

Names	Comments

Approved name

Name in use

Pronunciation

Area: 25 acres

Feature named Lake

County Douglas

Location T.127 N., R.40 W., sec.8

Names	Comments

Approved name

Name in use

Pronunciation

Area: 35 acres

Feature named Lake

County Douglas

Location T.127 N., R.40 W., sec.9

Names	Comments

Approved name

Name in use

Pronunciation

Area: 31 acres

Feature named Lake

County Douglas

Location T.127 N., R.40 W., secs.9,10

Names	Comments

Approved name

Name in use

Pronunciation

Area: 35 acres

Feature named Lake

County Douglas

Location T.127 N., R.40 W., secs.10,11

Names

Comments

Approved name

Name in use

Pronunciation

Area: 24 acres

Feature named Lake

County Douglas

Location T.127 N., R.40 W., secs.12,13

Names	Comments

Approved name

Name in use

Pronunciation

Area: 32 acres

Feature named Lake

County Douglas

Location T.127 N., R.40 W., sec. EC 13

Names	Comments

Approved name

Name in use

Pronunciation

Area: 24 acres

Feature named Lake

County Douglas

Location T.127 N., R.40 W., sec. SW 13

Names	Comments

Approved name

Name in use

Pronunciation

Area: 28 acres

Feature named Lake

County Douglas

Location T.127 N., R.40 W., secs.13,24

Names	Comments

Approved name

Name in use

Pronunciation

Area: 40 acres

Feature named Lake

County Douglas

Location T.127 N., R.40 W., secs.14,15

Names	Comments

Approved name

Name in use

Pronunciation

Area: 39 a cres

Feature named Lake

County Douglas

Location T.127 N.,R.40 W.,secs.19,30

Names	Comments

Approved name

Name in use

Pronunciation

Area: 39 acres

Feature named Lake

County Douglas

Location T.127 N.,R.40 W.,sec.25

Names	Comments

Approved name

Name in use

Pronunciation

Area: 26 acres

Feature named Lake

County Douglas

Location T.127 N., R.40 W., sec. NC 28

Names	Comments

Approved name

Name in use

Pronunciation

Area: 51 acres

Feature named Lake

County Douglas

Location T.127 N.,R.40 W.,sec. 30 28

Names	Comments

Approved name

Name in use

Pronunciation

Area: 30 acres

Feature named Lake

County Douglas

Location T.127 N., R.40 W., sec.29

Names	Comments

Approved name

Name in use

Pronunciation

Area: 39 acres

Feature named Lake

County Douglas

Location T.127 N., R.40 W., sec.33

Names	Comments

Approved name

Name in use

Pronunciation

Area: 77 acres

Feature named Lake

County Douglas

Location T.127 N., R.40 W., secs.33,34

Names	Comments

Approved name

Name in use

Pronunciation

Area: 40 acres

Feature named Lake

County Douglas

Location T.127,128 N.,R.40 W.,secs.3;34

Names	Comments

Approved name

Name in use

Pronunciation

Area: 26 acres

Feature named Lake

County Douglas

Location T.127,128 N.,R.40 W.,secs.6;31

Names	Comments

Approved name

Name in use

Pronunciation

Area: 65 acres

Feature named Lake

County Douglas

Location T.128 N., R.40 W., secs.4,9,10

Names**Comments**

Approved name

Name in use

Pronunciation

Area: 74 acres

Feature named Lake

County Douglas

Location T.128 N., R.40 W., sec.7

Names	Comments

Approved name

Name in use

Pronunciation

Area: 18 acres

Feature named Lake

County Douglas

Location T.128 N., R.40 W., sec. WC 8

Names	Comments

Approved name

Name in use

Pronunciation

Area: 12 acres

Feature named Lake

County Douglas

Location T.128 N.,R.40 W.,sec. C 8

Names	Comments

Approved name

Name in use

Pronunciation

Area: 48 acres

Feature named Lake

County Douglas

Location T.128 N.,R.40 W.,sec.9

Names	Comments

Approved name

Name in use

Pronunciation

Area: 19 acres

Feature named Lake

County Douglas

Location T.128 N.,R.40 W.,sec. WC 10

Names	Comments

Approved name

Name in use

Pronunciation

Area: 30 acres

Feature named Lake

County Douglas

Location T.128 N., R.40 W., sec. SE 10

Names**Comments**

Approved name

Name in use

Pronunciation

Area: 55 acres

Feature named Lake

County Douglas

Location T.128 N., R.40 W., secs.11,14

Names	Comments

Approved name

Name in use

Pronunciation

Area: 120 acres

Feature named Lake

County Douglas

Location T.128 N., R.40 W., secs.16,17,20,21

Names	Comments

Approved name

Name in use

Pronunciation

Area: 44 acres

Feature named Lake

County Douglas

Location T.128 N., R.40 W., sec.17

Names	Comments

Approved name

Name in use

Pronunciation

Area: 46 acres

Feature named Lake. Meandered.

County Douglas

Location T.128 N.,R.40 W.,secs.17-20

Names	Comments

Approved name

Name in use

Pronunciation

Area: 44 acres

Feature named Lake

County Douglas

Location T.128 N.,R.40 W.,sec.19

Names	Comments

Approved name

Name in use

Pronunciation

Area: 32 acres

Feature named Lake

County Douglas

Location T.128 N., R.40 W., secs. SW 20, 29

Names	Comments

Approved name

Name in use

Pronunciation

Area: 52 acres

Feature named Lake. Meandered.

County Douglas

Location T.128 N., R.40 W., secs. 20, 29

Names	Comments

Approved name

Name in use

Pronunciation

Area: 72 acres

Feature named Lake. Meandered.

County Douglas

Location T.128 N., R.40 W., secs.21,28

Names	Comments

Approved name

Name in use

Pronunciation

Area: 10 acres

Feature named Lake

County Douglas

Location T.128 N., R.40 W., sec.22

Names	Comments

Approved name

Name in use

Pronunciation

Area: 12 acres

Feature named Lake

County Douglas

Location T.128 N., R.40 W., sec.24

Names	Comments

Approved name

Name in use

Pronunciation

Area: 19 acres

Feature named Lake

County Douglas

Location T.128 N., R.40 W., sec.25

Names**Comments**

Approved name

Name in use

Pronunciation

Area: 83 acres

Feature named Lake

County Douglas

Location T.128 N., R.40 W., secs.25,26

Names	Comments

Approved name

Name in use

Pronunciation

Area: 50 acres

Feature named Lake. Meandered.

County Douglas

Location T.128 N., R.40 W., secs.26,27

Names	Comments

Approved name

Name in use

Pronunciation

Area: 55 acres

Feature named Lake. Meandered.

County Douglas

Location T.128 N., R.40 W., secs.27,28,33

Names	Comments

Approved name

Name in use

Pronunciation

Area: 52 acres

Feature named Lake

County Douglas

Location T.128 N., R.40 W., secs.29,32

Names	Comments

Approved name

Name in use

Pronunciation

Area: 24 acres

Feature named Lake

County Douglas

Location T.128 N., R.40 W., sec.36

Names	Comments

Approved name

Name in use

Pronunciation

Area: 42 acres

Feature named Lake. Meandered.

County Douglas

Location T.128,129 N.,R.40 W.,secs.6;31

Names	Comments

Approved name

Name in use

Pronunciation

Area: 28 acres

Feature named Lake

County Douglas

Location T.128,129 N.,R.40 W.,secs.6;32

Names	Comments

Approved name

Name in use

Pronunciation

Area: 21 acres

Feature named Lake

County Douglas

Location T.129 N., R.40 W., secs.2,3

Names	Comments

Approved name

Name in use

Pronunciation

Area: 50 acres

Feature named Lake. Meandered.

County Douglas

Location T.129 N., R.40 W., secs.3,4,10

Names	Comments

Approved name

Name in use

Pronunciation

Area: 10 acres

Feature named Lake

County Douglas

Location T.129 N., R40 W., sec. NE 5

Names	Comments

Approved name

Name in use

Pronunciation

Area: 36 acres

Feature named Lake. Meandered.

County Douglas

Location T.129 N., R40 W., secs.5,8

Names	Comments

Approved name

Name in use

Pronunciation

Area: 33 acres

Feature named Lake

County Douglas

Location T. 129 N., R. 40 W., secs. 5, 8

Names

Comments

Approved name

Name in use

Pronunciation

Area: 15 acres

Feature named Lake

County Douglas

Location T.129 N., R.40 W., sec. C 6

Names	Comments

Approved name

Name in use

Pronunciation

Area: 28 acres

Feature named Lake

County Douglas

Location T.129 N., R.40 W., sec. SE 6

Names	Comments

Approved name

Name in use

Pronunciation

Area: 57 acres

Feature named Lake

County Douglas

Location T.129 N., R.40 W., sec.7

Names	Comments

Approved name

Name in use

Pronunciation

Area: 29 acres

Feature named Lake

County Douglas

Location T.129 N.,R.40 W.,secs.10,11

Names	Comments

Approved name

Name in use

Pronunciation

Area: 34 acres

Feature named Lake

County Douglas

Location T.129 N., R.40 W., sec.12

Names	Comments

Approved name

Name in use

Pronunciation

Area: 29 acres

Feature named Lake

County Douglas

Location T.129 N., R.40 W., secs.19,20,30

Names	Comments

Approved name

Name in use

Pronunciation

Area: 27 acres

Feature named Lake

County Douglas

Location T.129 N., R.40 W., sec.20

Names	Comments

Approved name

Name in use

Pronunciation

Area: 19 acres

Feature named Lake

County Douglas

Location T.129 N., R.40 W., sec.25

Names	Comments

Approved name

Name in use

Pronunciation

Area: 21 acres

Feature named Lake

County Douglas

Location T.129 N., R.40 W., sec.27

Names	Comments

Approved name

Name in use

Pronunciation

Area: 18 acres

Feature named Lake

County Douglas

Location T.129 N.,R.40 W.,sec. C 29

Names	Comments

Approved name

Name in use

Pronunciation

Area: 13 acres

Feature named Lake

County Douglas

Location T.129 N.,R.40 W.,sec. SW 29

Names	Comments

Approved name

Name in use

Pronunciation

Area: 45 acres

Feature named Lake

County Douglas

Location T.129 N., R.40 W., sec.36

Names	Comments

Approved name

Name in use

Pronunciation

Area: 86 acres

Feature named Lake. Meandered.

County Douglas

Location T.129,130 N.,R.40 W.,secs.3,4;33,34

Names	Comments

Approved name

Name in use

Pronunciation

Area: 37 acres

Feature named

County Douglas

Location T.129,130 N.,R.40 W.,secs.4;33

Names	Comments

Approved name

Name in use

Pronunciation

Area: 15 acres

Feature named Lake

County Douglas

Location T.129,130 N.,R.40 W.,secs.5;32

Names	Comments

Approved name

Name in use

Pronunciation

Area: 69 acres

Feature named Lake

County Douglas

Location T.130 N., R.40 W., secs.9,10

Names	Comments

Approved name

Name in use

Pronunciation

Area: 28 acres

Feature named Lake

County Douglas

Location T.130 N.,R.40 W.,sec.15

Names	Comments

Approved name

Name in use

Pronunciation

Area: 21 acres

Feature named Lake

County Douglas

Location T.130 N.,R.40 W.,secs.16,17

Names	Comments

Approved name

Name in use

Pronunciation

Area: 39 acres

Feature named Lake

County Douglas

Location T.130 N., R.40 W., secs.18,19

Names	Comments

Approved name

Name in use

Pronunciation

Area: 26 acres

Feature named Lake

County Douglas

Location T.130 N.,R.40 W.,sec. NE 19

Names	Comments

Approved name

Name in use

Pronunciation

Area: 10 acres

Feature named Lake

County Douglas

Location T.130 N.,R.40 W.,sec. SE 19

Names**Comments**

Approved name

Name in use

Pronunciation

Area: 61 acres

Feature named Lake. Meandered.

County Douglas

Location T.130 N.,R.40 W.,secs.19,30

Names	Comments

Approved name

Name in use

Pronunciation

Area: 47 acres

Feature named Lake

County Douglas

Location T.130 N., R.40 W., secs.22,27

Names	Comments

Approved name

Name in use

Pronunciation

Area: 34 acres

Feature named Lake

County Douglas

Location T.130 N.,R.40 W.,sec.23

Names	Comments

Approved name

Name in use

Pronunciation

Area: 69 acres

Feature named Lake. Meandered.

County Douglas

Location T.130 N., R.40 W., sec.25

Names	Comments

Approved name

Name in use

Pronunciation

Area: 28 acres

Feature named Lake

County Douglas

Location T.130 N., R.40 W., secs.26,27

Names	Comments

Approved name

Name in use

Pronunciation

Area: 50 acres

Feature named Lake

County Douglas

Location T.130 N., R.40 W., secs.26,35

Names	Comments

Approved name

Name in use

Pronunciation

Area: 80 acres

Feature named Lake

County Douglas

Location T.130 N., R.40 W., secs.27,28,34

Names	Comments

Approved name

Name in use

Pronunciation

Area: 45 acres

Feature named Lake

County Douglas

Location T.130 N., R.40 W., sec.29

Names	Comments

Approved name

Name in use

Pronunciation

Area: 23 acres

Feature named Lake. Meandered.

County Douglas

Location T.130 N., R.40 W., secs.29-32

Names	Comments

Approved name

Name in use

Pronunciation

Area: 23 acres

Feature named Lake

County Douglas

Location T.130 N., R.40 W., secs.30,31

Names	Comments

Approved name

Name in use

Pronunciation

Area: 43 acres

Feature named Lake

County Douglas

Location T.130 N.,R.40 W.,sec.36

Names	Comments

Approved name

Name in use

Pronunciation

Area: 38 (40) acres

Feature named Lake

County Douglas

Location T.130,131 N.,R.40 W.,secs.1;36

Names	Comments

DOUGLAS COUNTY

Unfinished File

DOUGLAS COUNTY

ReferencesAbbreviation Used

Winchell, N.H. Assisted by Warren Upham,
The Geological and Natural History Survey
of Minnesota-Geology of Minnesota

Winchell's Geol. of Minn. Vol. _____

U.S. Geological Survey-Barrett Quadrangle

Barrett Quad. Map 1909-10-11

Walker, Harvey-Village Laws and Government
in Minnesota

1927 Walker's Village Laws

Osakis Review, a newspaper

Osakis Review (date)

Kanabec County Times, a newspaper

Kan.Co. Times (date)

Minnesota in Three Centuries

Minn. 3 Cent. Vol. _____

Minneapolis Tribune, a newspaper

Mpls. Trib. (date)

Nordisk Folkeblad (Mpls.) a newspaper

Nordisk Folkeblad (Mpls.) (date)

St. Paul Daily Pioneer, a newspaper

St. Paul Daily Pioneer (date)

Holand, Hjalmer R.-Westward from Vinland

Holand's Westward from Vinland-1940

State of Minnesota-Highway Department
1941 Highway Map

Minn. 1941 Tourist Hwy. Map

Minnesota Historical Society
Minnesota Historical Society Bulletin

M.H.S. Quarterly Vol. _____

Cloney, Myron-Manomin, A Rhythmical Romance
of Minn., The Great Rebellion and the Minn.
Massacres

Cloney's Manomin Page _____

U.S. Geographic Board-Sixth Report of the
United States Geographic Board

6th. Report U.S. Geog. Bd.

Minnesota Session Laws
Minnesota Department of Legislature

_____ Sessions Laws (date, chap. page)

Holt, A.H. American Place Names

Am. Place Names-A.H. Holt

Ford, Antionette E.-My. Minnesota 1929

Ford-My Minn.

State of Minnesota-Department of Drainage
& Waters-1928 Gazetteer of Meandered Lakes
of Minnesota

1928 Lake Gazetteer

Antoncich, F., Virginia, Minn. Alexandria, Minn.
Summer Playground, Folder Picture Map-1939

Alexandria Minn. Summer Playground
Folder Picture Map 1939

P.F. Collier & Son 1914 Atlas
New Encyclopedic Atlas & Gazetteer

P.F. Collier & Son 1914 Atlas

ReferencesAbbreviation Used

Railroad Commissioner's Map of
Minnesota-1930 McGill-Warner Co.

1930 R.R.Comm.Map of Minn.

Eddy, Dr. Samuel-Unpublished records in
Dr. Eddy's office

Eddy's lake Surv.(Lake # Dist.#)

Mike Holm, Secretary of State,
Legislative Manual

Legislative Manual 1939

Andreas, A.T.-Illustrated Historical
Atlas of the State of Minnesota

Andreas 1874 Atlas

Erickson, Carl J. County Engineer,
Map of Douglas County- 2-15-34

Erickson-Co.Map 2-15-34

Chamber of Commerce, Alexandria, Minn.
Douglas County Folding Map 1936-37

Alexandria C.of C. Co.Map 1936-37

Minnesota State Commercial Directory
1937-38-Service Publishing Co.Mpls.Minn.

Serv.Dir.1937-38

State of Minnesota-Highway Department
1940 Highway Map

Minn.1940 Tourist Hwy.Map

Upham, Warren - Minn.Geographic Names;
Their origin & Historical significance

Upham

Report of the Water Resources Investigation
of Minnesota 1909-12-State Drainage Commission
in co-operation with the U.S.Geological Survey

1909-12 Report Water Resources Invest.
State Drainage Comm.

5.

LAKE

Co DouglasNAME Aaron (Lake Aaron)

• Min. Plat 1916 • Highway list

REF Upham, 182 * Douglas Co. Plarbook, 1886

McCanley Map Douglas (page)

PRON _____

STATUS Wet • MeandOTHER
NAMESAARON LAKEEXACT secs. 9, 10, 15, 16, 21, 22 ✓SITE secs. 15, 16 ✓T 130 N ✓ R 39 W ✓TWP Millerville ✓AREA &
DIMENS630.40 Acres

GEN

LOC

Description & Name Origin • Named for the brother of the great Hebrew lawgiver, Moses.Short Map: Lake AaronJewett Map: Lake AaronWinchell, 2: pl. 48: Lake AaronAndreas: Lake AaronGas: Aaron. 630.40aOldy (1-21-41): Aaron Lake. ~~No~~ 630.4a. Max. depth 20'Outlet, Moses Lake, No inlet

Adkinsville Township: see Moe Township, Douglas County

HOME (1/1/51)
DOUGLASS COUNTY 2

STATE I B JAN

EXVLS

NAME TOC
OTHER GEN

FROM REL

NAME REL (b7c)

MISCELLANEOUS

II*

5.

LAKE

Co DouglasNAME Agnes (Lake Agnes)^x ✓

• Min Plat 1916 • Highway List
 REF Upham, 181^x Doug. Co. Platbook, 1886
 • M^cCauley Map Douglas 2 (page)

PRON _____

STATUS Wet ✓ • Meand ✓OTHER
NAMESAGNES LAKEEXACT
SITEsec. 18 ✓ ✓T^x 128 N ✓ ✓ R^x 37 W ✓ ✓TWP Alexandria^x ✓AREA &
DIMENS606.64 Acres { Includes Winona
& Henry

GEN

LOC Just north of Alexandria

Description & Name Origin • Named for the eastern "lady love" of William Kinkaid by Mrs. Caroline Cook, wife of Charles Cook, the merchant pioneer from London.

Short Map: Agnes Lake.

Andreas: Agnes Lake

Eddy (1-21-41): Agnes Lake. No # - 6' deep

Gas: Agnes

Winchell, 2: pl. 48: Lake Agnes

5.

LAKE

Co. DOUGLAS ----- quad. map -----

NAME ALBERT LAKE ----- REF BABRETT 109/10/11
(page)

PRON ----- STATUS -----

OTHER NAMES -----

EXACT SITE SEC 31 ----- T 129N ----- R 40W -----

TWP EVANSVILLE ----- AREA & DIMENS about a mile long

GEN LOC -----

Description & Name Origin alt 1255

6/19/40 Fagen

NAME

NAME

(copy)

FROM

STATES

OTHER
NAMES

EXACT
DATE

AREA &
DIMITS

TIME

USE
FOR

DESCRIPTION &
HOW OBTAIN

140

5.

NAME Albert (lake) co Douglas-Grant

FROM _____ REF 1928 Lake Sys. p. 53
(page)

OTHER NAMES _____

EXACT SITE Sec. 31; 36 T 129 R 40-41

AREA & DIMENS

217.45

213.49 - Douglas
3.96 - Grant

T.P. _____

GEN. LOC. _____ STATUS _____

Name Origin
& Remark

2-7-1941 - Martin O. Hart

5.

LAKE

Co

Douglas & Grant

NAME

Albert Lake

REF

Barrett ^{Quad.} 09/10/11
^ / (page)

PRON

STATUS

OTHER
NAMESEXACT
SITESec. 36, Erdahl twp, Grant Co., 129 N. 41 W.
Sec. 31, Evansville twp, Douglas Co. T 129 N. R 40 W

TWP

Evansville & Erdahl

AREA &
DIMENS

All. 1253

GEN
LOCDescription &
Name Origin

~~Very small portion of lake extends into Erdahl twp, Grant Co.; practically the entire lake lies in Evansville twp, Douglas Co. The Chippewa River flows thru Albert Lake, entering the lake in its NE section, and leaving the lake in its SE section.~~

6/4/22

Schmid Schatz

5.

NAME Alberts Lake CO Douglas & Grant
(lake)

PRON _____ REM Eddy's Lake Survey 6-27
(page)

OTHER
NAMES _____

EXACT
SITE _____ T 129 N _____ R 40 W _____

TWP Evansville AREA &
DIMENS 217.45 acres

GEN
LOC Near Erdahl STATUS _____

Name Origin
& Remarks:

No inlet
Outlet - Chippewa River

12-27-41

Rose/lk

5.

LAKE

Co DouglasGrant

• Min Plat 1916 • Highway List

NAME Alberts Lake ✓

REF

Upham, 182*

• U.S. G.S. Barret Quad

• McCauley map Douglas, Grant 1 (page)

PRON

STATUS

Wet ✓• Meand ✓OTHER
NAMESALBERT LAKE ✓*• LAKE ALBERTSEXACT
SITEDec. 31*• Dec. 31; 36 ✓T 129N ✓

* R

40W*• 40, 41W ✓TWP Evansville ✓*• ErdahlAREA &
DIMENS717.45 Acres{ 113A. in Douglas
4A. in GrantGEN
LOCExtends into next county westDescription &
Name Origin• Named for Ole Alberts, an adjacent farmer.Short Map: Alberts Lake

4.0 11.

NAME Alden's Flouring Mills CO Douglas
~~(page)~~ Genl. of Minn.

PRON _____ REF W. H. Hinckell, Vol. 2, p. 495
(page)

OTHER NAMES _____ PO HIST _____

EXACT SITE Sec. 25 T 129 N R 38 W TWP 12a

GEN LOC At the mouth of Lake Ida CO ST? _____

FIRST SETTLED _____ PLAT _____ INCORP _____

Name Origin
& Remarks:

6.2.1941 - Walter Hunt

5.

LAKE

Co Douglas

• Min Plat 1916 • Highway List

NAME Aldrich (Lake Aldrich)^xREF Upham, 181, 182^x Co. Platbook, 1886
• McCarley Map Douglas (page)

PRON _____

STATUS Wet • MeandOTHER
NAMES• ALDRICH LAKE[✓]

EXACT

• secs. 26, 27[✓]

SITE

• sec. 26, 27^xT^x 129N[✓] R^x 39W[✓]TWP Brandon^xAREA &
DIMENS• 176.10 Acres

GEN

LOC

Description &
Name Origin

• Named for John D. Aldrich, a homesteader on sec. 23 in 1868.

Winchell, 2: pl. 48: Aldrich Lake

Short Map: Aldrich Lake

Gaz: Aldrich. 176.10 a.

Andreas: Unnamed.

Eddy: Aldrich Lake. (1-21-41) No# 176.1a. -6' deep

Fruitt Map: Aldrich Lake

2.

TOWNSHIP

Co Douglas• *Mun. Plat 1916*NAME ° Alexandria Township * ✓REF ° Upham, 175 * Co. Platbook, 1886• *McCauley map Douglas 2 (page)*

PRON

T * 128 N ✓ R * 37 W ✓OTHER
NAMESGEN
LOCFIRST
SETTLED ° 1858ORGAN-
IZED° Established June 15, 1866

Description & ° Named for Alexander Kinkaid, who, with his brother, William Name Origin were the first settlers. [Upham gives no information about Alexander, but gives some biographical information about William]

*Short Map: Alexandria Township.
Andreas: Alexandria Township.*

3.

CITY

Co Douglas -----

• Minn Plat 1916 ⊗ Geol. Survey 1919

NAME Alexandria * ⊗ ----- REF Upham, 176, 180 ^y Co. Platbook, 1886
(page)

• "M^e Cauley, Map Douglas Co

CO
ST?

PRON -----

OTHER
NAMES

LT

LG

GEN secs. 17, 18, 19, 20, T. 128 N., R. 37 W. FIRST
LOC Alexandria Twp La Grand twp SETTLED

1. N. RR Sec. 24, T. 128 N., R. 38 W. • As a village, " As a city
• on N.P. Ry. Feb. 20, 1877 1908
• on Soo line ✓

PLAT ----- INCORP ----- CHART -----

Description & • [Probably named for the twp., q.v.]

Name Origin
District land office here 1869 (Stuart, Minn., 1869, p. 8)
" Now 15 years old " - Summer Saunterings, 1882

- Sec. 9, 16, 17, 18, 19, 20, 21 • T. 128 N. • R. 37 W. • Alexandria twp.
- Sec. 13, 24 • T. 128 N. • R. 38 W. • La Grande twp.

Short map: Alexandria
[over]

Colony, Manomin III "As far back as 1858 Alexandria was the county seat & post office."

Laws, 1849-58; 108: Temp. co. seat Mar. 8, 1858.

1st session Laws, 215: Inc. Mar. 8, 1858.

Laws (Sp.), 1877, p. 44: Act to inc. Feb. 20, 1877

Sp. Laws, 1881, p. 11 - Act to inc. Mar 5, 1881

4.

VILLAGE

Co DouglasNAME Alexandria

St. Paul Daily Press, June 3, 1868

REF ANNALS - p2, col. 4

(page)

PRON

PO
HISTOTHER
NAMESCO
ST?EXACT
SITE

T R TWP

GEN
LOCFIRST
SETTLED

PLAT

INCORP

Description &
Name Origin

Dies in St. Cloud May 22, 1868, William Kinkead, aged 32, a native of Maryland. When about 21 he emigrated to this state, and, in conjunction with others, located the town of Alexandria, and organized Douglas county, he ~~was~~ being the first to break and cultivate land in that county.

gvm 11/15/40

11/2/50

Franz - 242

on which party the title to place and certify to this is...
of...

MTA

INDEX

FOR
ALL

RECEIVED
DATE

FILE
ENCL

TYPE
OTHER

314
00

BOOK

DATE
NO

NOTE

STANDARD

(copy)
of...

AMOUNT

DATE

10. ~~URBAN~~ Co DOUGLAS
FEATURE AIR PORT

MUN ALEXANDRIA

NAME ALEXANDRIA MUN AIR PORT REF ERICKSON CO MAP - 2-15-34
(page)

PRON _____ EST _____

OTHER NAMES _____ AREA & DIMENS _____

LOCA-
TION South west of Alexandria about 3 1/2 miles in sec 25-T128
Description &
Name Origin R-38 - La GRANDE TWP.

~~OR~~ 6-11-40

NAME - - - - - Alexandria - - - - - CO - - - DOUGLAS - - - - -
(village)

PRON - - - - - MINN ANNALS
REF Folkeblad P.1, Col.4, July 21, 1869. - - -

OTHER NAMES - - - - - Wednesday (page)
PO
HIST - - - - -

EXACT SITE - - - - - T 128 - - - R 37 - - - TWP - - - - -

GEN CO
LOC - - - - - ST - - - - -

FIRST SETTLED - - - - - PLAT - - - - - INCORP - - - - -

Name Origin "FROM DOUGLAS COUNTY" (correspondence from P. Hjelm-Hansen)
& Remarks: "It took an 18 mile trip to Holmes City ... Alexandria was once a fort used to quell the Indians uprising in these parts. The first settler, an American, opened a store there 12 years ago (probably a trading-post) but there was no attempt to start a community there until Hon. Wm E. Hicks, from New York bought the land around there, three years ago. He has built a hotel flour and saw mills, a printing shop and is publishing and editing a weekly news paper (The Alexandria Post, 1868-70)..There are at present 11 stores of various types...."

BPC 7/24/41.

ITEM 236 P-1,2,3. NORBECK.

5.

LAKE

Co Douglas

• Min. Plat 1916 • Highway List

NAME • Alvin (Lake Alvin)^xREF • Upham, 181^x Co. Atlas, 1886

• M.E. Carley map Douglas 2 (page)

PRON

STATUS • Wet ✓ • Meand ✓OTHER
NAMESLAKE ALVIN • ALVIN LAKE ✓

EXACT

• Sec. 1 ✓ ✓

SITE

sgc. 1 ✓T^x 128 N ✓ ✓ R^x 38 W ✓ ✓TWP • Le Grand^x ✓AREA &
DIMENS85.50 Acres

GEN

LOC

Description &

Name Origin

• Origin & meaning yet to be ascertained.

Short Map: Alvin Lake

Winchell, 2: pl. 48: Unnamed.

Gaz: Alvin

Eddy: Alvin. No. number. 85.5a - 6' deep

5.

LAKE

Co Douglas

• Min Plat 1916 • Highway List

NAME Amos Lake ✓✓REF Upham, 181

• McCarley Map Douglas 2 (page)

PRON

STATUS Wet ✓ • meand ✓OTHER
NAMESEXACT
SITE Sec. 1, 2, 11 ✓✓T 178N ✓ R 40W ✓TWP Urness ✓AREA &
DIMENS 97.26 AcresGEN
LOC

Description & Name Origin • Named for Amos Johnson

Eddy (1-21-41): Amos Lake. No#. 97.2a. -6' deep.

Gaz: Amos. 97.26a.

Candreas: Unnamed.

Short Map: Amos Lake.

5.

LAKE

Co. Douglas

• Min. Plat 1916 • Highway List

NAME Andrews (Lake Andrews) ^x ✓REF Upham, 180 ^x Co. Atlas, 1886• M^cCauley Map Douglas 2 (page)

PRON

STATUS

• Wet ✓ • Meand ✓OTHER
NAMES• ANDREWS LAKE

EXACT

• Sec. 10, 11, 14, 15, 16

SITE ^xsecs. 10, 11, 12, 14, 15 ✓ ✓T^x 127 N ✓ ✓R^x 38 W ✓ ✓

TWP

^x Lake Mary ✓AREA &
DIMENS• 980.56 Acres

GEN

• The first of a series, in descending order, of lakes tributary to
Union Lake

LOC

Description & • Named probably for the first physician of Alexandria.

Name Origin

Winchell, 2: pl. 48: Lake Andrews

Jewett Map Nor. Mum, 1894: Lake Andrews

Andreas: Lake Andrews

Eddy: Andrews Lake. 6-42. 980.56a. Max. d. 65'. Outlet,

Mary Lake (6-78) - Inlet, small creek.

Short Map: Lake Andrews

5.

LAKE

Co Douglas

NAME

Anka (Lake Anka)

REF

Erickson Co. Map 2-15-34
(page)

PRON

STATUS

OTHER
NAMES

EXACT
SITE

Sections - 8⁹ 17

T

130. N.

R

40. N.

TWP

Lund

AREA &
DIMENS

GEN
LOC

South of Lake Christina and West of Lake Ina - empties into Lake
Description &
Name Origin Christina

5-28-40.

R. P. Schweitzer

1940 OLYMPIA
RESOLUTION 9

FOO
GEM

JMB

DIVISION
VERY 9

WHE
WYCE

1

5

WYCE
OTHER

WYCE

WYCE

WYCE

(1940)

WYCE

5.

NAME Anka (lake) CO Douglas

FROM _____ REF 1978 Lake Guy - p. 53
(page)

OTHLR
NAMES _____

EXACT
SITE Sec. 8-19 T 130 R 40

T.P. _____ AREA &
DIMENS 139.70

GEN
LOC _____ STATUS _____

Name Origin
& Remark

2-7-1941 - Name @ Hunt

5.

NAME ANKA LAKE (lake) CO DOUGLAS

PROM Eddy's REF LAKE SURVEY 1/21-41 (NO#)
(page)

OTHER NAMES

EXACT SITE NCC 8, 17 T 130 R 40

T.P. AREA & DIMENS 139.2 acres

GEN LOC ST. TUS max depth 12'

Name Origin & Remark

3/14-41 G.P. Gastrow

5.

LAKE

Co DOUGLASNAME ANKA (LAKE ANKA) REF UPHAM 182
(page)PRON _____ STATUS small

OTHER NAMES _____

EXACT SITE _____ T 130 R 40TWP LUND AREA & DIMENS _____GEN LOC Bordering the south shore of the large lake Christina.Description &
Name Origin6-12-40
F. Brienaffl

DATE

NAME

FROM

OTHER

NAME

REACT

SITE

TWP

ORIG

NO.

Description of
Name of site

STATUS

AREA &
DIMENS

(1917)

5.

NAME ANIKA LAKE (Lake) CO DOUGLAS

PRON _____ REF 1940 ATLAS OF
MINN. HVYS. 21
(page)

OTHER NAMES _____

EXACT SITE sec 4, 5, 8 T 130 R 40

TWP LUND AREA & DIMENS _____

GEN about 3/4 mile N. of

LOC MELBY Village STATUS _____

Name Origin
& Remarks:

This lake is connected with LAKE CHRISTINA
on the S.

12/24-41 gashew

5.

NAME ANKA (LAKE ANKA) CO DOUGLAS
(lake) Douglas Co. Std. Map,

PRON _____ REF Mc Gill Warner Co.
(page)

OTHER NAMES _____

EXACT SITE sec. 8-9-17. T 130 R 40.

TWP LUND. AREA & DIMENS _____

GEN LOC _____ STATUS _____

Name Origin
& Remarks:

11-15-41 Hall.

W. H. HARRIS
1890-1895

1890
1891

1892

1893

1894
1895

1896
1897

1898
1899

1900

1901

(1890)

1902

1903

(1891)

5.

LAKE

Co Douglas

• Min Plat 1916 • Highway List

NAME ° Anka (Lake Anka) x ✓REF ° Upham, 182 x Co. Atlas, 1886
• M^e Cauley map Douglas 1 (page)

PRON

STATUS • Wet ✓ • meand ✓OTHER
NAMES• ANKA LAKE

EXACT

• Sec. 8, 17

SITE

• Sec. 8, • Sec. 8, 9, 17 ✓T x 130 N ✓ R x 40 N ✓

AREA &

• 139.70 acres

DIMENS

• SmallTWP ° Lund x ✓

GEN

LOC ° Bordering s. shore of Lake Christina

Description &

Name Origin

5.

LAKE

Co. DouglasNAME BARSNESS LAKE ✓REF Upham 181

• 7 min Plat 1916 • Highway List

• McKeauley map Douglas 2

(page) 181

PRON _____

STATUS Wet ✓ • meand ✓OTHER
NAMES _____EXACT
SITE Sec. 11, 12 ✓T 128N ✓ R 40W ✓TWP Werness ✓AREA &
DIMENS• 89.88 acresGEN
LOC _____Description &
Name OriginNamed for Albert and Oscar BarsnessShot Map: Barsness Lake.Winchell, 2:pl. 48: Unnamed.Gaz: Barsness, 89.88 a.

5.

LAKE

Co

Douglas

x Co. atlas 1886 • Highway list

NAME

BAUMBACH LAKE ✓✓

REF

Npham 181-182 • Min. Plat 1916
• McCauley Map Douglas! (page)

PRON

STATUS

Park dry • Wet ✓ • Meand ✓

OTHER
NAMESEXACT
SITE

x Sec. 3, 4, 9 ✓✓

Sec. 3, 4, 9, 10

T 129 N ✓✓

R 39 W ✓✓

TWP

Brandon ✓✓

AREA &
DIMENS

• 228.44

GEN

LOC

Description &

Name Origin

Named in honor of Frederick von Baumbach, who was born in Prussia, August 30, 1838; and died at his home in Alexandria, Minn.; Nov. 30, 1917. He came to the U.S. with his father in 1848; served in the Fifth and Thirty-Fifth Wisconsin regiments during the Civil War
(over)

attaining the rank of Major; came to Minnesota, settling at
Alexandria in 1867; was auditor of this county, 1872-78, and
again in 1889-98; Secretary of State of Minnesota, 1880-87; and
internal revenue collector for this state 1898-1914.

W. Keenan

Eddy (1-21-41): Baumbach Lake. No #. 228.4 a. - b' deep.

Short map: Baumbach (?) Lake.

Gaz: Baumbach. 228.44 a.

Andreas: Unnamed.

Jewett Map Nor. Minn, 1894: Baumbach Lake

Winchall, 2: p 48: Baumbach Lake

(brCo)

4.

NAME BEDMAN CO DOUGLAS
(village)

PRON _____ REF Douglas Co. Std. Map
McGill Warner Co.
(page)

OTHER NAMES _____ PO HIST _____

EXACT SITE SEC. 26 T 129 R 38 TWP IDA

GEN LOC On the S.W. shore of Lake Ida CO ST? _____

FIRST SETTLED _____ PLAT _____ INCORP _____

Name Origin
& Remarks:

11-19-41 Hall

RECEIVED
MAY 1966

RECEIVED
MAY 1966

BY

THROUGH

100
000

224
00

212
000

312

212
000

212
00

200

200

(212)

20

TOWNSHIP

Co Douglas
x Co. atlas 1886

NAME Belle River Township ✓ REF Upham 176 • Min Plat 1916
• McCauley map Douglas 3 (page)

PRON T 199N ✓ R 36W ✓

OTHER NAMES [Riverdale] Until Jan, 4, 1871 Belleriver Township

GEN LOG FIRST SETTLED 1865

ORGANIZED Established March, 8, 1870

Description & Name Origin Present name chosen by vote of the people.

Each of these names was suggested by the Long Prairie River, which flows meanderingly thru the north half of this township, on its way to the Long Prairie that borders it in Todd County, being what the French first word of the township name signifies, beautiful.

Short Map: Belle River Township
Andreas: Belle River Township
Winchell, 2: pl. 48: Belleriver Township

6.

NAME BELLE-RIVER (stream) CO DOUGLAS

PRON WINCHELLS-GEOLOGY-VOL. 2 PLATE 48 of Minn (page)

OTHER NAMES _____

SOURCE COUNTY P. MOUTH COUNTY DOUGLAS MILES _____

SOURCE P. SEC _____ T _____ R _____ TWP _____

DIRECTION & AREA DRAINED Enters from Ottertail Co. in sec. 4 T 130 N. R 36 Twp. Spruce Hill and flows south

MOUTH LONG-PRairie-RIVER SEC 10 T 129 N R 36 W TWP BELLE-RIVER
Name Origin & Remarks:

3-4-41

A. Rasmussen

4.

VILLAGE P.O. Co Douglas
 NAME BELLE RIVER REF Douglas Co. Platbook, 1886
 PRON PO HIST McCauley map Douglas 3 (page) 51
 OTHER NAMES CO ST?
 EXACT SITE Sec. 8 or 9 • Sec. 16 T 129 R 36 TWP Belle River
 GEN LOC FIRST SETTLED

PLAT INCORP

Description &
 Name Origin

Short Map: Belle River
 Jewett Map Nor. Minn: Belle River.
 Kanabec Co. Times, Mar. 2, 1885, p. 3, c. 2: Announces estab.
 of P.O. at Belle River

4.

NAME Belle River CO Douglas

(village)

St. Paul Daily Pioneer

FRON REF min. Annals, p. 3 Jan 12, 1871
(page)

OTHER NAMES [Riversdale] PO HIST

EXACT SITE T R TWP

GEN CO
LOC ST?

FIRST SETTLED PLAT INCORP

Name Origin
& Remarks:

The citizens changed the name of their town to Belle River, and it was adopted by the county commissioners.

4/2/71

Hagin

344

Leslie

W. H. HARRIS
1900

WILLIAM
HARRIS

1900

1900

1900
1900

1900
1900

WILLIAM
HARRIS

1900

1900

1900

WILLIAM
HARRIS

1900
1900

WILLIAM
HARRIS

1900

(1900)

WILLIAM
HARRIS

(1900)

1900

1900

40

2.

NAME BELLE RIVER CO DOUGLAS
(township)

Minn Annals.

PRON RE Mpls. Tribune P.2, Col.4, Jan 13, 1871
(page)

OTHER NAMES RIVERDALE T R

GEN FIRST
LOC SETTLED

ORGAN-
IZED

Name Origin
& Remarks: "The name of the town of Riverdale, in Douglas County, has been
changed to Belle River."

BPC. 5/21/41.

Item 1405 Creamer

(page)

5.

LAKE

Co.

Douglas

x Co. Atlas 1886

NAME

BERGLIN'S LAKE

REF

Upsham 180

• McCauley map Douglas 2

(page)

PRON

STATUS

Wet

• Not Meand

OTHER
NAMES

x BERGLINS LAKE • BERGLIUS LAKE

EXACT
SITE

x Sec. 16 • Sec. 16, 17

T x 128 N ✓

R x 38 W ✓

TWP

x La Grand ✓

AREA &
DIMENSGEN
LOC Description &
Name Origin

The Sixth of a series of Lakes tributary to Union Lake in descending order

H. Keena

7.

NAME Big Horn Bay CO Douglas

NATURAL FEATURE _____ REF Alexandria C. of C.
Co. MAP 1936-37
(page)

AREA & DIMENS
PRON _____

OTHER NAMES _____

EXACT SITE _____ T 129 N. R 38 W. TWP Ida

GEN LOC N. Shore of LAKE Ida.

Name Origin
& Remarks:

12/18/40
J. Oberwald

5.

LAKE

Co

Douglas

NAME

BIRD LAKE ✓✓

REF

• Minn Plat 1916 • Highway List -
 • Upland 181
 • M^cCanby map Douglas 3 (page) 121

PRON

STATUS

Wet ✓ • Meand ✓

OTHER
NAMESEXACT
SITE

Sec. 9, 10, 15, 16 ✓✓

T

128N ✓

R

36W ✓✓

TWP

Osakis ✓✓

AREA &
DIMENS

108.90 Acres

GEN

LOC

Description &
Name Origin

Short Map: Bird Lake.

Andreas: Unnamed

Winchell, 2: pl. 48: Unnamed.

Gaz: Bird.

Eddy (1-21-41): Bird Lake. 108.9 a. - 6' deep. No #

5.

LAKE

Co

Douglas

NAME

x BJORK LAKE

REF

x Mc Cawley map Douglas
Douglas Co. Platbook, 1886
(page) 43

PRON

STATUS

OTHER
NAMES

EXACT x
SITE

NW 1/4 SE 1/4 Sec 5

T

x 128 N

R

x 38 W

TWP

x La Grand

AREA &
DIMENS

GEN
LOC

Description &
Name Origin

• Not shown on map

28 1/2

5.

LAKE

Co. Douglas x Co. Atlas 1886 • Highway List

NAME Blackwell Lake REF Upham 181 • Minn Plat 1916
• M^{rs} Cauley map Douglas 2 (page)

PRON _____ STATUS • Wet ✓ • Meand ✓

OTHER NAMES ^x Blackwell's Lake - Blackwells Lake

EXACT ^x Sec. 2, 3, 10, 11 ✓ ✓
SITE ^x Sec. 10, _____ T ^x 127N ✓ ✓ R ^x 39W ✓ ✓

TWP Holmes City ^x Holmes AREA & DIMENS • 279.75 acres

GEN LOC _____

Description & Name Origin Commemorates an early settler George Blackwell, who settled on Sec. 3, in 1868
Eddy (2-13-35); Blackwell Lake. No # 279.7a - Max. d. 40'
Shot Map; Blackwell Lake
Winchell, 2: pl. 48; Blackwell's Lake
Jewett map Nor Munn, 1894; Blackwell's Lake
Gaz; Blackwell Andreas; Unnamed.

5.

NAME BRACKBURN LAKE CO DOUGLAS
(lake)

PRON _____ REF ANDREAS ^{1874 Atlas} MAP 184
(page)

OTHER NAMES _____

EXACT SITE SEC 9, 16 T 127N R 29W

TWP HOLMES CITY AREA & DIMENS _____

GEN about 2 miles S.W. of
LOC HOLMES CITY VILLAGE STATUS _____

Name Origin

& Remark: Winchell, 2:pl.48: Unnamed

12/26-40 J. H. Gastrow

5.

LAKE

Co. DouglasNAME BRANDON (LAKE BRANDON)REF Upham 181

• Min. Plat 1916 • Highway List

• Gaz. Meand Lakes

• McCarley map Douglas

(page)

PRON _____

STATUS Wet

• Meand ✓

OTHER NAMES

Holmes City Lake ✓ • BRANDON Lake ✓

EXACT SITE

Sec. 4, 5, 6; 32, 33 ✓ ✓T 127, 128N ✓ R 39W ✓TWP Mee ✓Holmes Holmes City

AREA & DIMENS

• 638.28 acres

GEN

LOC

Description & Name Origin

Named for John Brandon, a farmer whose home is at its east side.Gaz: Brandon (Holmes City) Winchell, 2: pl. 48: UnnamedAndreas: UnnamedEddy (1-21-41): No. 1 638.2 acres. Brandon Lake. -6' deepShort map: Brandon Lake

4.

VILLAGE Co Douglas
 NAME BRANDON REF W. P. Ham 176 176
 PRON PO McCauley map Douglas (page)
 HIST
 OTHER NAMES Branden CO
 ST?
 EXACT SITE Sec. 21 T 179N R 39W TWP Brandon
 GEN LOC on N.P. Ry, on S.N. Ry FIRST SETTLED
 PLAT INCORP Nov. 22, 1881
 Description & Name Origin Named for Ole Brandon (see under Brandon Township)
Leg. Manual Map, 1887: Brandon over.
Short Map: Brandon.
Jewett Map for Munn 1894: Branden
Walker, Village Laws, 189: Brandon. Inc. Nov. 22, 1881. Sep. from twp.
Winchell, 2: pl. 48: Brandon.

Sep. Laws, 1881, p. 34: Act to inc. Brandon village, Approved Nov 22, 1881
Andreas: Brandon

2.

TOWNSHIP

Co

Douglas

x Co. Atlas 1886

NAME

BRANDON TOWNSHIP ✓

x ✓

REF

Upham 176 • Minn Plat 1916

McCauley map Douglas (page)

PRON

T

129N ✓

R

39W ✓

OTHER NAMES

CHIPPewa - former name

GEN LOC

FIRST SETTLED

1860

ORGANIZED

Established Sept. 3, 1867.

Description & Name Origin

Named for Ole Brandon, whose ~~old~~ home and hotel was on the Burbank stage route from St. Cloud to the Red River, on a low hill about 2 mi north of the village of Brandon.

Short Map: Brandon Township

Sp. Laws, 1881, p. 897: Brandon Township. Act to change name from Chippewa to Brandon. Approved Jan 28, 1881
Andreas: Chippewa Township

NAME ----- BRANDON ----- CO DOUGLAS -----
(village)

PRON ----- MINN ANNALS -----
----- REF St. P. D. Pioneer, P. 4, Col. 5, May 3, 1868. -----
----- Sunday ----- (page) -----

OTHER NAMES ----- PO -----
----- HIST -----

EXACT SITE ----- T 179 ----- R 39 ----- TWP -----

GEN ----- CO -----
LOC ----- ST -----

FIRST SETTLED ----- PLAT ----- INCORP -----

Name Origin & Remarks: "Under the head 'Westward the star of Empire takes its way', the Sauk Centre Herald notices Brandon, a new town site recently laid out by the proprietor, Lieut Geo. A Freudenreich, at the old Station in Douglas county, about 14 miles above Alexandria....Lieut. Freudenreich offers 12 lots to any one who will build a hotel, two lots to ~~MMW~~ ~~MMW~~ ~~W~~ a good blacksmith, and the same to a good wagon maker."

ITEM 404 WAGSTROM.

BYLAND
LINDA

BYL

BYL

BYL
BYL

BYL
BYL

BYL
BYL

BYL

BYL
BYL

BYL

BYL

BYL

(BYL)

BYL

BYL

4.

VILLAGE

Co Douglas

St. Paul Daily Press, May 10, 1868

NAME Brandon

REF Annals - pl. col. 5

(page)

PRON

PO
HISTOTHER
NAMESCO
ST?EXACT
SITE

T R TWP

GEN
LOC

14 mi. from Alexandria

FIRST
SETTLED

PLAT ? 1868 ?

INCRP

Description &

Name Origin

". . . the Sauk Centre Herald notices Brandon, a new town site recently laid out by the proprietor, Lieut. Geo. A. Freudenritch, at the old station in Douglas county, about fourteen miles above Alexandria. . . . Lieut. Freudenritch offers twelve lots to any one who will build a hotel, two lots to a good blacksmith, and the same to a good wagon maker."

gvm 11/15/40

Faint, illegible text at the top of the page, possibly bleed-through from the reverse side.

Faint text line with a dashed separator line below it.

Faint text line with a dashed separator line below it.

Faint text line with a dashed separator line below it.

Faint text line with a dashed separator line below it.

Faint text line with a dashed separator line below it.

Faint text line with a dashed separator line below it.

Faint text line with a dashed separator line below it.

7.

NAME BREEZY POINT CO Douglas

Alexandria C. of C.

NATURAL FEATURE _____ REF Co. MAP 1936-37
(page)

AREA & DIMENS
PRON _____

OTHER NAMES _____

EXACT SITE _____ T 129 N R 38 W TWP IDA

GEN LOC W.C. Shore of LAKE IDA

Name Origin
& Remarks:

12/18/40 J. Abernethy

5.

LAKE

Co

Douglas

x Highway List • Gray Meand Lakes • Min Plat 194

NAME

x BROPHY'S LAKE

REF

Douglas Co. Plutbook, 1886

• M.E. Canby, map Douglas 2

(page) 43

PRON

STATUS

Wet • Meand ✓

OTHER
NAMES

x FISH LAKE ✓ • BROPHY LAKE ✓ Mill Lake

EXACT
SITEx Sec. 10, 15 ✓
3 1/4 sec 10, N 1/4 sec 15 • Dec. 9, 10, 15 T 128 ✓ R 38 W ✓

TWP

x Sq Grand ✓

AREA &
DIMENS

• 347.05 Acres

GEN
LOCDescription &
Name Origin

Shot Map: Brophy Lake

Eddy (1-21-41): Brophy Lake; Fish Lake. ~~40~~ 347.05 a. b-2

Max. d. 40' Inlet: Berglins Lake; outlet, Long Prairie chain.

Gaz: Fish

Eddy (1-21-41): Fish Lake; Brophy Lake. 347.05 a. Max. d. 40'

Andreas; Fish Lake

Winchell, 2; pl. 48: Mill Lake

E. J. Hanson

4.

NAME

BROWNS POINT
(village)

CO

Douglas

M^cCauley map Douglas 2

PRON

REF

Min Plat 1916

(Page)

OTHER
NAMES

PO

HIST

EXACT
SITE

Sec. 6

T 178 N

R 37 W

TWP

Alexandria

GEN
LOC

CO

ST?

FIRST
SETTLED

PLAT

INCORP

Name Origin

& Remarks:

Not on map

~~Co.~~ Co. map: Brown's Point

8. ARTIFICIAL
FEATURE

STAGE ROUTE

Co Douglas

NAME BURBANK STAGE ROUTE

REF Mc Carthy map Douglas &
Upham 176 (page)

PRON

AREA &
DIMENS

OTHER
NAMES

EST

EXACT
SITE

T

R

TWP

GEN
LOC

Description &
Name Origin

Station of Chippewa wagon route from McCloud to the Red River.

Not on map

W. McLean

5.

LAKE

Co.

Douglas

NAME

BURGAN'S LAKE

REF

x Co. atlas 1886 Highway List • Sag. Meand Lakes
• Upland 180 • Min. Plat 1916
• M^{rs} Cauley Map Douglas ✓ (page)

PRON

STATUS

• Uex ✓ • Meand ✓

OTHER
NAMES

x Bergan Lake ✓

BURGANS LAKE ✓ - BARGAN LAKE • BERGANS LAKE ✓

EXACT
SITE

x Dec. 4, 5; 33 ✓✓

Dec. 4; 33

x ✓ ✓ ✓ ✓
T 127, 128 N ✓ R 37 W ✓

TWP

x Hudson ✓, Alexandria ✓

AREA &
DIMENS

• 205.46 acres

GEN
LOCIn a series of lakes tributary to Lake Carlos
Description & named for William F. Burgan, a farmer who settled near its e. w. shore
Name Origin • in 1869.

Winchell, 2; pl. 48; Bergan Lake

Short Map; Burgans Lake

Andreas; Unnamed

Eddy; Burgans Lake. b-45. 205.46 a. Outlet, Victoria Lake Inlet,

Union Lake

5.

NAME Burroughs Lake (lake) ✓ CO Douglas, Pope
McCauley map Douglas 3, Pope ✓

PRON _____ REF Highway List (page) _____

OTHER NAMES _____

EXACT SITE sec. 2, 3; 34, 35 ✓ T 126, 127 ✓ R 36 ✓

TWP Westport, Orange AREA & DIMENS 128.76 acres } Douglas, 43 A.; Pope, 86 A. }

GEN LOC _____ STATUS Dry ✓ • meandered ✓

Name Origin & Remark: Winchell, 2: pl. 48; Unnamed
Andreas: Unnamed.

Eddy, (1-21-41): Burroughs Lake, No. number. 128.7 a. Dry.
Co Map (nd): Burr

5.

LAKE

Co

Douglas

x Co. atlas 1886 • Mc Carley map Douglas

NAME

BURROWS LAKE

REF

x Uphams 181

(page) 181

PRON

STATUS

OTHER NAMES

EXACT SITE

x Sec. 13

T

x 179N

R

x 39W

TWP

x Brandon

AREA & DIMENS

GEN LOC

Description & Name Origin

Not shown on map
Co. map (n.d.): Burrow's Lake

W. L. Keenan

Calamus Creek: see Fairfield Creek, Douglas County

None given
DORRINGTON 2

SLIP
EXCISE

FOG
GEN

EGG

HEE

(2000)

NOR

CO

17*

4.

VILLAGE

Co

Douglas

NAME

CARLOS ✓ ⊗

REF

Main Plat 1916 ⊗ Geol. Survey 1919

Upham 176

176
(page)PO
HIST

McCarthy map Douglas

PRON

OTHER
NAMESCO
ST?EXACT
SITE

Dec. 13, 14, 23, 24

Dec. 23, 24

T 129N ⊗ R 37W ⊗ TWP

Carlos ✓

GEN
LOC

on Soo Line ✓

FIRST
SETTLED

PLAT

INCORP

July 7, 1904

Description &
Name Origin

A Ry. Village. The name was adopted from Lake Carlos, Q.V.

Short Map: Carlos

Walker, Village Laws, 110: Carlos. Incorp. Aug. 25, 1904. Sep. from Twp.

Menn. Commercial Directory, 1937-38: Carlos. On Soo line, 10 mi. n. of Alexandria

VILLAGE CAMP

Co

DOUGLAS

Alexandria C. of C.

NAME CARLOS (CAMP CARLOS)

REF

Co. Map 1936-37
(page)

PRON

PO

HIST

OTHER
NAMES

CO

ST?

EXACT
SITE

T 129 N. R 37 W.

TWP

CARLOS

GEN
LOC

FIRST

SETTLED

on
W.C. Shore of L. CARLOS

PLAT

INCORP

Description &
Name Origin

12/18/40

J. Abenwall

5.

LAKE

Co

Douglas

NAME

CARLOS (LAKE CARLOS)

xv

REF

Co. atlas 1886 & Geol. Survey 1919 Highway List
 Upland 189¹⁷⁶ Minn Plat 1916
 McFaulx map Douglas 1/2 (page)

PRON

STATUS

Wet ✓ Meand ✓

OTHER NAMES

CARLOS LAKE

EXACT

Dec. 6; 9, 10, 15, 16, 17, 19, 20, 21, 28, 29, 30, 31, 32

SITE

Dec. 6; 9, 16, 17, 20, 29, 31, 32
 T 128, 129 N ✓ R 37 W ✓

TWP

Alexandria, Carlos

AREA & DIMENS

2680.00 Acres Large and deep

GEN

The eleventh and lowest of a chain of lakes descending from the (over)

LOC

head stream of Long Prairie River

Description &

Name Origin

ounded by Rev. C. M. Jerry and found to have in some places a depth of 150 feet. Being the deepest lake of this state. This beautiful lake named before 1860 by Glendy King, a homesteader adjoining Alexandria who had been a student at West Point, for a friend of his in the eastern state.

Jewett Map Nor. Munn, 1894: Lake Carlos

Winchell, 2: pl. 48: Lake Carlos

Andreas: Lake Carlos

Short Map: Lake Carlos

Gay: Carlos

Sq. Manual Map, 1887: Lake Carlos

Eddy: Carlos Lake. 2,368 a. Max. depth 153'. Outlet, Long Prairie R.
Inlet: Chain of lakes.

2.

TOWNSHIP

Co Douglas
x Co. Atlas 1886

NAME CARLOS TOWNSHIP x ✓
REF Hapham 176 • Minn Plat 1916
• ME/Canby map Douglas (page)

PRON _____
T 129N ✓ R 37W ✓

OTHER NAMES _____

GEN _____
LOC _____ FIRST SETTLED 1863

ORGAN- Made a township May 1, 1868
IZED _____

Description &
Name Origin

The name was adopted from Lake Carlos Jr.
Short Map: Carlos Township
Andreas: Carlos Township

Water

4.

NAME

CAROLINA HEIGHTS
(village)

CO

Douglas

REF

McCauley Map Douglas

Main Plat 1916

(Page)

PRON

OTHER
NAMES

PO

HIST

EXACT
SITE

Sec. 21

T

129N

R

37W

TWP

Carlos

GEN
LOC

CO

ST?

FIRST
SETTLED

PLAT

INCORP

Name Origin

& Remarks: Not on map

4.

NAME CAROLINA HEIGHTS, CO DOUGLAS,
(village) Douglas Co. Std. Map,

PRON _____ REF McMillan Warner Co.
(page)

OTHER NAMES _____ PO HIST _____

EXACT SITE sec. 21 T 129 R 37 TWP CARLOS,

GEN LOC On E. shore of Lake Carlos, CO ST? _____

FIRST SETTLED _____ PLAT _____ INCORP _____

Name Origin
& Remarks:

11-19-41 Hall.

RECEIVED
1944

NOV 15

1944

TO
BY

1944
CO

THIS
PAGE

1944

THIS
PAGE

1944
CO

1944

1944

1944

1944

(5772)

1944

5.

LAKE

Co.

Douglas

x Co. atlas 1886

NAME

CHARLIE (LAKE CHARLIE)

REF

Upham 180 • McCauley map Douglas (page)

PRON

STATUS

OTHER
NAMESEXACT
SITE

x Sec. 36

T

x 179N

R

x 38W

TWP

x Ida

AREA &
DIMENS

GEN

LOC

Description &
Name Origin

The fourth of a chain of lakes descending from the head stream of
 Long Prairie River

Named for a son of Charles Cook, who settled in
 Alexandria in 1858, had been a fur merchant in London and a member
 of the Hudson Bay Company, was the 1st postmaster of Alexandria, and

Not shown on map (over)

after a few years returned to the eastern states and later
to London, where he spent the remainder of his life.

W. Keenan

Andreas: Lake Charlie

Winchell: Unnamed

Eddie (nd.): Charlie Lake, b-46

5.

LAKE

Co.

Douglas

X Co. Atlas 1886 • Highway List

NAME

Childs Lake ✓

REF

Upham 180

(page)

McCauley map Douglas 2

PRON

STATUS

Dry ✓ • Meand ✓

OTHER
NAMESEXACT
SITE

Dec. 10 • Dec. 10, 11, 14, 15 ✓

T 127N ✓ R 37W ✓

TWP

Hudson ✓

AREA &
DIMENS

177.20 Acres

GEN
LOC

Tributary to the eastern arm of Lake Victoria

Description &
Name Origin

Named for Edmund R. Childs, who homesteaded here in 1867.

Eddy (1-21-41): Childs Lake. No. number. 177.2a. Dry.

Winchell, 2: pl. 48: Childs Lake

Andreas: unnamed.

Chippewa Township: see Brandon Township, Douglas County

NAME LISTED
DISTRIBUTION 2

STATE I H JMB

NAME GEN

BOOK ECL

NAME KCL (b/c)

NAME NIM

NAME CO

II°

5.

LAKE

Co

Douglas

NAME

x CHIPPEWA LAKE ✓

REF

• Min Plat 1916 • Highway List
 • Douglas Co. Platbook, 1886
 • Mc Cauley map Douglas 1 (page) 55

PRON

STATUS

• Wet ✓ • Meand ✓

OTHER
NAMES

Lake Chippewa

EXACT x

SITE

x SW 1/4 Sec. 6,

• Sec. 6, 7, 1, 11, 12, 13, 14, 15 ✓ x T 129 N 117 W x 38 N

Sections 1-12-11-14-15,

x T 129 N R x 39 W

• 38, 39 W ✓

TWP

x 10A 1/2 x Brandon 1/2

AREA &
DIMENS

• 1225.65 Acres

GEN
LOCDescription &
Name Origin

Andreas: Lake Chippewa

Winchell, 2: pl. 48: Chippewa Lake.

Short map: Chippewa Lake.

Gaz: Chippewa. 1225.65a.

Eddy (n.d.): Chippewa Lake. b-4. 1024 a. Max. d. 75'.

Outlet, Chippewa River chain. No inlet.

Forest map Nor. Minn, 1894: Chippewa Lake

4.

VILLAGE

Co

Douglas

NAME

[CHIPPEWA]

REF

McCauley Map Douglas 1

Upham 176

176
(page)

PRON

PO

HIST

OTHER
NAMES

CO

ST?

EXACT
SITE

T

R

TWP

Brandon

GEN

FIRST

SETTLED

LOC

On a low hill about 2 miles north
of the present Ry. Village of Brandon

PLAT

INCORP

Description &
Name Origin

Previously, this township had a station so named, of the
Burbank stage route from St. Cloud to the Red River, at the home and hotel
of Ole Brandon, on a low hill.

• Not on map

W. H. Keenan

4.

NAME _____ CHIPPEWA LAKE _____ CO _____ DOUGLAS _____
(village)

PRON _____ MINN ANNALS _____
REF Folkeblad P.2, Col.7, Oct. 6, 1869 _____
Wednesday (page)

OTHER NAMES _____ PO _____
HIST _____

EXACT SITE _____ T _____ R _____ TWP _____

GEN _____ CO _____
LOC _____ ST _____

FIRST SETTLED _____ PLAT _____ INCORP _____

Name Origin
& Remarks: Letter to Editor: FROM DOUGLAS COUNTY. CHIPPEWA LAKE
September 1869.

BPC 7/24/41.

ITEM 239 P-1 NORBECK.

REL. TO
A. 1001

FOC
SER

SI
EXPL

MYND
SER

MOR

MOR

5.

LAKE

Co DOUGLAS

NAME CHIPPEWA LAKES

REF

Upham 176

(page)

PRON

STATUS

OTHER
NAMESEXACT
SITE

T

R

TWP

Chippewa (now
Brandon)AREA &
DIMENSGEN
LOCDescription &
Name Origin

(Brandon township established Sept 3, 1867, was then called Chippewa, for its lakes and river of that name, used as a "road of war" by the Ojibways in their forays to the Sioux country.)

6-7-40 B

6. SOURCE^x MOUTH COUNTY Douglas^o COUNTY Chippewa^o COUNTY Douglas^o
 STREAM COUNTY Douglas^o COUNTY Chippewa^o COUNTY Douglas^o
 NAME^x CHIPPEWA RIVER^o REF^x McCarley map Douglas^o
 Douglas Co. Platbook, 1886
 Geol. Survey Bull. 1919 (page) 55-19
 PRON _____ MILES _____
 OTHER NAMES _____
 SOURCE^x LAKE NO NAME^x SEC^x 6 T^x 129^o R^x 38^o W^o TWP^x 1 DA
 DIRECTION & AREA DRAINED^x South. West into Brandon, Evansville, Twp. into Grant Co.
 MOUTH^o Minn. River^o SEC _____ T^o 117N R^o 40W TWP _____
 Description & Name Origin • Cannot locate on map
 Andreas: Chippewa River.

Shoran

11.

MISCELLANEOUS

FLOUR MILLS

Co

Douglas

MUN

NAME

^x CHIPPEWA FLOUR MILLS

REF

^x McCarley map Douglas
Douglas Co. Platbook, 1886
(page) 63

PRON

EST

OTHER
NAMES

GEN
LOC

EXACT
SITE

^x Sw 1/4 Sw 1/4 Sec 31

^x T 129 N

^x R 40 W

^x TWP

^x Evansville

Description &
Name Origin

Not on map

Ed. Thomas

5.

LAKE

Ca

Douglas + Grant

* U.S.G.S. Ashby Quad

x Co. Atlas 1886 @ Geol. Survey 1919

NAME

CHRISTINA (LAKE CHRISTINA) *^x✓

REF

* N. P. Ham 182 * Minn. Plat 1916
* Mc Carthy map Douglas, Grant (page) * Highway List

PRON

STATUS

Wet ✓ • Meand ✓

OTHER NAMES

⊗ CHRISTINA LAKE ✓

EXACT SITE

Sec. 3, 4, 5, 6, 7, 8, 9, 10, 11, 17, 18.

x Sec. 3, 4, 5, 6, 7, 8, 9, 10, 17, 18, 11

T

130N ✓ ⊗ *

R

40W ✓

⊗ 40, 41W ✓ * ✓

TWP

Lund *^x✓, * Pelican Lake ✓

AREA & DIMENS

• 40 x 3.33 acres

Large but shallow

{ 3849 A. in Douglas
174 A. in Grant

GEN

LCC

• Extends into next county west

Description & Name Origin

Appears, though with inaccurate outlines, on an early map of this state, dated Jan. 1, 1860 and so named. It is probably the name of a pioneer woman from Sweden. It may be true however that the

(over)

Name was bestowed in honor of Queen Christina, who
was regent of Sweden in 1632-44 and queen during
the next ten years.

TCG
NER

JMB

DINES
VIEY *

W. L. Keenan

QIE
EXVGL

KYNER
OLNEB

BPOM

2JYLER

NYRE

FEB

(date)

IVKE

Q*

2*

8. ARTIFICIAL
FEATURE

Road

Co Douglas

NAME

Cinder Road

REF

Colonel's Manumission 104
(page)

AREA &
DIMENS

PRON

OTHER
NAMES

EST

EXACT
SITE

T

R

TWP

GEN

LOC near lake Ida in Douglas Co.

Description &
Name Origin

"on the Cinder Road was living Patrick Deegan, and his name, if it did not tell ~~the~~ story, told at once from whence he came"

6/17/40

Rose

5.

LAKE

Co.

Douglas

NAME

CLIFFORD LAKE

REF

Upham 180

(page)

PRON

STATUS

In the atlas of 1916
it is mapped as drained Dry MeandOTHER
NAMES

SWIMS LAKE - alternate name • UNNAMED

EXACT
SITE

Sec. 7 • Sec. 1, 2

T

127N

R

36W

TWP

Orange Osakis

AREA &
DIMENS

Shallow

GEN

LOC

Description &
Name Origin

Co. map: Gifford Lake

Andreas: Swims Lake

Gaz: Unnamed. 208.9 acres. Dry.

Eddy (1-21-41): Unnamed. 208.9 acres. Dry. No. number

Winchell, 2: pl. 48: Swims Lake

5.

LAKE

Co.

Douglas

NAME

Cook (Lake Cook)

REF

x Co. atlas 1886 • Highway dist
 • N. phan 181 • Minn Plat 1916
 • M. E. Cauley map Douglas 2 (page)

PRON

STATUS

Wet ✓ • Meand ✓

OTHER
NAMES

Cook Lake ✓

EXACT
SITE

Dec. r 0 r 9 ✓ ✓

T

128 N ✓

R

38 W ✓

TWP

Le Grand ✓

AREA &
DIMENS

210.55 acres

GEN

LOC

Description &
Name Origin

Named for Charles Cook.
 Short Map; Cook Lake
 Eddy; Cook Lake. b-48,

Andreas; Unnamed
 Winchell, 2: pl. 48; Unnamed

Gaz; Cook

210.55 a. Outlet, Lobster Lake. No inlet

5.

LAKE

Co.

Douglas

M^cCauley map Douglas 2

NAME

CONIE (LAKE CONIE)

REF

Upham 181

181
(page)

PRON

STATUS

OTHER
NAMES

EXACT
SITE

Sec. 20

T 128 N.

R 37 W.

TWP

Alexandria

AREA &
DIMENS

GEN
LOC

at the southeast edge of the city of Alexandria

Description &
Name Origin

Not shown on map

Co. map: Lake Conie

5.

LAKE

Co.

Douglas

x ✓ x (Co. Atlas 1886 • Highway List

NAME

COWDRY (LAKE COWDRY)

REF

Upham 180 • Minn Plat 1916
M^cCauley Map Douglas 2 (page)

PRON

STATUS

Wet ✓ • Meand ✓

OTHER
NAMES

• COWDRY LAKE ✓

EXACT
SITE

• Dec. 11, 13, 14

x Dec. 14, 14 ✓ • Dec. 11, 14 ✓

T x 128 N ✓ ✓ R x 38 W ✓ ✓

TWP

La Grand ✓

AREA &
DIMENS

• 196.90 Acres

GEN

LOC

The ninth of a chain of lakes descending from the head stream of
Long Prairie RiverDescription & Name Origin • Named for Samuel B. Cowdry, pioneer farmer in Alexandria Twp,
who later becomes an Episcopal minister in southern Minnesota.

Shot Map: Cowdry Lake

Gaz: Cowdry

Andreas: Unnamed

Wynchell, 2: pl. 48: Lake Cowdry

Eddy: Cowdry Lake. b-50. 192 a. Max. d 48'. Outlet, Darling Lake; inlet, Lakota L

5.

NAME

Christina (L. Christina) CO Douglas
(lake) Alexandria C. of C.

PRON

REF

Co. MAP 1936-37
(page)

OTHER
NAMES

EXACT
SITE

T

130N

R

40W

TWP

Lund

AREA &
DIMENS

GEN

LOC

About 1/2 Mi. N.W. of MELBY VILLAGE STATUS

Name Origin
& Remark:

The majority of the lake extends into Grant County
and Otter Tail County.

12/18/40 J. Abernethy

5.

T. 130 R. 40

NAME CHRISTINA. (LAKE CHRISTINA) CO DOUGLAS + GRANT.
(lake) Chapter CCLV

FROM _____ REF 21st Session 466 Sp. Laws V.R. 1879
(page)

OTHER NAMES _____

EXACT SITE _____ T _____ R _____

E.P. _____ AREA & DIMENS _____

GEN LOC _____ STATUS _____

Name Origin & Remark

Act to construct and maintain a gate at the outlet of this lake, water to be used for milling purposes.
Effective after passage
Approved March 6, 1879

2/20/41 F. Benaffl

5.

218

NAME CHRISTINA (LAKE CHRISTINA) CO DOUGLAS
(lake)

1887 map of Minn. Legislative Manual

PRON _____

REF Pioneer Press Co.
(page)

OTHER NAMES _____

PLACE NAMES STUDY MAP No. 57

EXACT SITE _____

T 130 & 131 R 40

TWP _____

AREA &
DIMENS

GEN LOC _____

STATUS _____

Name Origin
& Remarks:

12-3-41-NESS.

LAKE

Co. DOUGLASNAME CHRISTINA (LAKE CHRISTINA) REF UPHAM 182
(page)PRON _____ STATUS Large but shallow

OTHER NAMES _____

EXACT SITE _____ T 130 R 40-41TWP LUND AREA & DIMENS _____GEN has the large Pelican lake in the
LOC adjoining corner of Grant county

Description & Name Origin this lake and its companion, the large Pelican lake in the adjoining corner of Grant county, appear, though with inaccurate outlines, on an early map of this state, dated January 1, 1860, their names being given as Lake Christina and Ellenora. These were probably names of pioneer women, the first and perhaps both being from Sweden. It may be true, however, that the name of the above lake was bestowed in honor of Queen Christina, who was regent of Sweden in 1632-44 and queen during the next 10 years.

6-12-40
F. Bienhoff

NAME CHRISTIAN (LAKE CHRISTIAN) DOUGLAS -----
 (lake)

PRON ----- REF 1930 RR ^{Comm.} map of Minn
 ^ (page) 7

OWNER NAMES -----

EXACT SITE ----- T 130 N ----- R 40 W -----

TWP ----- AREA & DIMENS -----

GEN LOC ----- STATUS -----

Name Origin
& Remark:

3/18/41 Schick

TTC

4 AUGUST 1950
CLASSIFIED

SECRET

SECRET

SECRET

SECRET
CLASSIFIED

SECRET
SECRET

SECRET
SECRET

SECRET

TTC
(SECRET)

SECRET

SECRET

2696

TTC

5.

NAME CHRISTINA (LAKE CHRISTINA) CO DOUGLAS
(lake)

PRON _____ REF ANDREAS ^{1874 Atlas} MAP ¹⁸⁴
(page)

OTHER NAMES _____

EXACT SITE sec 3, 4, 5, 6, 7, 9, 10, 11, 17, 18. T 130N R 40W

TWP LUND. AREA & DIMENS _____

GEN LOC in N.W. corner of county STATUS _____

Name Origin & Remark: a small part of lake lies in GRANT county.

12/21-40. J.P. Gastrow.

27

(1907)
 (1907)
 (1907)
 (1907)
 (1907)
 (1907)
 (1907)

5.

LAKE

Co

Douglas

NAME

Christina (Lake Christina)

REF

Erickson - Co. Map 2-15-34
(page)

PRON

STATUS

OTHER NAMES

EXACT SITE

Sections - 3-4-5-6-7-8-9-10-11-~~12-14~~¹⁷⁻¹⁸ T 130 N R 40 W

TWP

Lund

AREA & DIMENS

Largest Portion

GEN LOC

Northwest corner Douglas County - extending westerly into Grant County.

Description & Name Origin

North of Lakes Ina and Anka.

Drains Lake Anka.

5-28-40.

R. Schindler

1910 OLYMPIA

EXHIBITION

NO.

100

100

DIRECTIONS

VERY

FILE

EXHIBIT

EXHIBIT

EXHIBIT

EXHIBIT

EXHIBIT

(note)

EXHIBIT

CO

5.

NAME CHRISTINA (LAKE-CHRISTINA) CO DOUGLAS
(lake)

PROF WINCHELLS-^{of Minn} GEOLOGY Vol. 2 PLATE-48
(page) 7

OTHER NAMES _____

EXACT SITE SEC. 3-4-5-6-7-8-9-10-11-17-18 T 130 N R 40 W

TWP LUND AREA & DIMENS _____

GEN LOC Outskirts of Antelope Village STATUS _____

Name Origin
& Remark:

Part of this Lake lies in Grant Co.

2-27-41

A. Rasmussen

5.

NAME CHRISTINA (LAKE CHRISTINA) CO DOUGLAS & GRANT
(Lake)

1940 ATLAS OF

PRON _____ REF MINN. HXKS. 21 & 26
(page)

OTHER
NAMES _____

EXACT see 3, 4, 5, 6, 7, 8, 9, 10, 11, 17, 18

130

NO LUND

SITE see L 12 & 13

T 130

R 41 PELICAN LAKE

TWP LUND & PELICAN LAKE

AREA &
DIMENS

GEN about 1 3/4 mile E.

LOC of ASHBY Village

STATUS _____

Name Origin
& Remarks:

12/24-41 gashow

5.

248

NAME CHRISTINA (LAKE CHRISTINA) CO DOUGLAS
(lake) 1894 map of Nor Minn.

PRON _____ REF Jewett & Son.
(page)

OTHER NAMES _____

EXACT SITE Sec. 3-4-5-6-7-8-9-10-11-17-18 T 130 R 40

TWP _____ ARFA & DIMENS _____

GEN LOC _____ STATUS _____

Name Origin
& Remarks:

12-11-41-NESS.

2.

NAME

(Last)

FROM

REF

(page)

OTHER

NAME

EXACT

DATE

DATE &

DIRECT

THE

49
NO
FOR

STATUS

Name Origin
& Remarks

13

20

5.

NAME Christina (Lake Christina) CO Douglas
(lake) Capt. Russell Blakeley in Vol. 8 of

PRON RBF Minn. Hist. Collections - p51 - 53.
(page)

OTHER NAMES

EXACT SITE T 130 R 40
130 41

TWP AREA & DIMENS

GEN LOC STATUS

Name Origin & Remark: "We proposed, while we were in camp on the west shore of Pelican lake, that we would see that the lake upon which we were encamped should be marked on the map of the survey as Ellenora, and that the one to the east of it should be named Christina in honor of two Scotch women, Ellenora and Christina Sterling, members of Blakeley's party. It was so named on the map of 1860, but I regret to learn that the later maps have again changed the former name back to Pelican."

NOTE - From this it would appear Upham is ~~erroneous~~ erroneous.

gvm 4/11/41

5.

LAKE

Co

Douglas

NAME

CROOKED LAKE ✓

REF

x Co. atlas 1886 Highway list
Upham 181, 179, 180
• ME/Carley map Douglas 3

(page) 181

PRON

STATUS

• Drained • dry • meand ✓

OTHER
NAMES

EXACT

SITE

x • Dec. 3, 4, 8, 9, 16, 17, 34, 35 ✓

Dec. 3, 5, 8, 9, 17, 35

T^x 128, 129 ✓ R^x 36W ✓

TWP

Osakis^x, Belle River ✓AREA &
DIMENS

• 1,700.28 Acres

GEN

LOC

Description &

Name Origin

• Named for its outline

• There are 2 lakes of this name in the County.

Gag; Crooked

Jebbett Map. N. Munn, 1894; Crooked Lake.

Andreas; Crooked Lake

Eddy (1-21-41); Crooked Lake, No. # . 1200.2a. Dry.

5.

LAKE

Co

Douglas

NAME

CROOKED LAKE ✓✓

REF

• Minn Plat 1916 • Highway List
 • N. Shan 181, 179, 180
 • McCandley map Douglas 2 (page)

PRON

STATUS

• Wet ✓ • Meand ✓

OTHER

NAMES

Horse Shoe Lake

EXACT

SITE

Sec. 27, 34, 35 ✓✓

T

128N ✓

R

39W ✓

TWP

Moe ✓

AREA &
DIMENS

294.51

GEN

LOC

Description &

Name Origin

• Named for its outline.

• There are 2 lakes of this name in the county

Eddy (1-21-41): Crooked Lake; Horse Shoe Lake. No#. 294.5 a. Max. d. 40'

Andreas: Unnamed

Shot Map: Crooked Lake

Wendell, 2: pl. 48: Unnamed

Gaz: Crooked

LAKE

Co.

Douglas

NAME

DARLING (LAKE DARLING)

REF

x ✓ x Co. atlas 1886 • Highway List
Upham 180 • Minn Plat 1916
M^c Cahlin Map Douglas 2 (page)

PRON

STATUS • ber ✓ • Meand ✓

OTHER
NAMES

DARLING LAKE ✓

EXACT
SITE• Sec. 6, 7; 1, 11, 12 ✓
x Sec. 6; 1, 11, 12 ✓

T 128N ✓ R 37, 38 W ✓

TWP

x Alexandria, La Grand ✓

AREA &
DIMENS

• 1,059.90 Acres

GEN
LOC• The tenth of a chain of lakes descending from the head stream of
Long Prairie River.

Description &

Name Origin

• Commemorative of Andrew Darling, a pioneer who settled
on the shore of this lake in 1860, an exceptionally successful farmer

Andreas: Lake Darling.

Gaz: Darling

Winchell, 2: pl. 44: Lake Darling

Short Map: Darling Lake

2ddy: Darling Lake. 6-51. 896a. May. d. 55'

Outlet, Carlos Lake (6-3); J. next, chain small lake

4.

NAME

DARLING HEIGHTS
(village)

CO

Douglas

ME County Map Douglas 1

REF

Main Plat 1916

(Page)

PRON

OTHER
NAMES

PO

HIST

EXACT
SITE

Sec. 11

T 128

R

38W

TWP

Ida

GEN
LOC

CO

ST?

FIRST
SETTLED

PLAT

INCORP

Name Origin

& Remarks:

Not on map

4.

VILLAGE Resort.

Co DOUGLAS

Alexandria C. of C.

NAME DARLING HEIGHTS. REF Co. MAP. 1936-37
(page)PRON _____ PO
HIST _____OTHER NAMES _____ CO
ST? _____EXACT SITE _____ T 128 N. R 38 W. TWP LA GRANDEGEN 3 miles N.W. of Alexandria FIRST
LOC On W. Shore of Lake Darling SETTLED _____

PLAT _____ INCORP _____

Description &
Name Origin

LAKE

C.

Douglas

NAME

DAVIDSON LAKE ✓*

REF

• Minn Plat 1916 • Highway List
 • U.S.G.S. Barrett Quad
 • M^caulay map Douglas 1 (page)

PRON

STATUS

• Wet ✓ • Meand ✓

OTHER
NAMESEXACT
SITE

Sec. 19, 30 ✓

T

129N ✓*

R

40W ✓*

TWP

Evansville ✓*

AREA &
DIMENS

• 179.74

GEN
LOCDescription &
Name Origin

Commemorates an adjacent farmer S. J. Davidson
 Short Map: ~~Davidson~~ Davidson Lake

5.

110

NAME DAVIDSON LAKE (lake) CO DOUGLAS

Eddy's

FROM _____ REF LAKE SURVEY 1/21-41 (page) (No#)

OTHER NAMES _____

EXACT SITE sec 19 30 T 129 R 40

TWP Evansville AREA & DIMENS 129.7 acres

GEN LOC _____ STATUS Less than 6 feet deep

Name Origin & Remark: _____

3/18-41 E.W. Gastrow

5.

LAKE

Co. DOUGLAS *quad. map*NAME DAVIDSON LAKE REF BARRETT 1-09/10/11
(page)

PRON _____ STATUS _____

OTHER NAMES _____

EXACT SITE SEC 19-30 T 129N R 40WTWP EVANSVILLE AREA & DIMENS about 3/4 of a mileGEN _____
LOC _____Description & Name Origin alt 12566/19/40 Fagen

LAST

NAME

(1900)

FROM

STATUS

OTHER

NAME

EFFECT

DATE

R

T

TYPE

AREA &
DIMENS

GEN

LOC

Description &
Date Origin

5.

NAME Davidson (lake) CO Douglas

PROM _____ REF 1928 Lake Gas - p 53
(pages)

OTHER NAMES _____

EXACT SITE Sec. 19-30 T 129 R 40

T.P. Evansville AREA & DIMENS 179.74

GEN LOC _____ STATUS _____

Name Origin
& Remark

2-7-1941 - Hester C. Hunt

Dent: see Nelson, village, Douglas county

NAME

ADDRESS

NAME
ADDRESS

1

2

3

NAME
ADDRESS

102
GEN

NAME

103

NAME

104

(105)

NAME

106

NAME

107

5.

LAKE

Ca

Douglas

x Co. Atlas 1886 • Highway List

NAME

Devil's Lake

REF

Upham 181 • Minn Plat 1916

m^c Eadley map Douglas 1 (page)

PRON

STATUS

Wet ✓ Meand ✓

OTHER
NAMES

x Devils Lake ✓✓

EXACT

• Dec. 9, 10, 15 ✓✓

SITE

x Dec. 10, 15 ✓

T

x 129 N ✓✓

R

x 39 W ✓✓

TWP

Brandon x ✓

AREA &

DIMENS

• 273.63 acres

GEN

LCC

Description &
Name Origin

Short Map: Devils Lake

Gaz: Devils. 273.63a

Eddy (1-21-41): Devils Lake. ~~273.63a~~ ^{b-52} 273.6a. Max. d. 30'

Outlet, Chippewa & Inlet, Chippewa Lake

7.

NAME EAGLE Point CO DOUGLAS

NATURAL FEATURE Point REF Douglas Co. std. Map
Medill Warner Co.
(page)

PROM AREA & DIMENS

OTHER NAMES

EXACT SITE sec 12-13 T 129 R 39 TWP BRANDON

GEN LOC
Name Origin
& Remarks:

11-21-41 Hall

1880
1881

1882

1883

1884

5.

LAKE

Co

Douglas

NAME

Echo Lake^x ✓✓

REF

x Co. atlas 1886 • Highway List
 • Upham 181 • Min. Plat 1916
 • McCauley map Douglas 2 (page)

PRON

STATUS

• Wet ✓ • Meand ✓

OTHER
NAMESEXACT
SITE

• Sec. 11, 14, 15 ✓✓

x Sec. 14, 15 ✓

T^x 127^N ✓✓ R^x 39^W ✓✓

TWP

Holmes City^x Holmes

AREA &
DIMENS

• 119.95 acres

GEN

LOG

Description &
Name Origin

Andreas; Unnamed.

Winchell, 2; pl. 48; Unnamed.

Eddy (1-21-41); Echo Lake. No #. 119.9 acres. -6' deep

Short Map: Echo Lake

4.

NAME ELIM CO DOUGLAS
(village)

PRON _____ REF Osakis Review 9-19-40
(page)

OTHER NAMES _____ PO HIST _____

EXACT SITE _____ T _____ R _____ TWP _____


GEN _____ CO _____
LOC _____ ST? _____

FIRST SETTLED _____

PLAT _____ INCORP _____

Name Origin
& Remarks:

Rev. E. O. Hagen



5.

LAKE

Co.

Douglas

NAME

Elizabeth (Lake Elizabeth)

REF

x Co. atlas 1886 • Highway dist
• Uphaus 181
• McCauley map Douglas 2

(page)

PRON

STATUS

• wet ✓ • meand ✓

OTHER
NAMES

• Elizabeth Lake

EXACT
SITE

x Sec. 16 ✓

T

x 128N ✓

R

x 39W ✓

TWP

x Mae ✓

AREA &
DIMENS

• 77.27 Acres

GEN

LOC

Description &
Name OriginEddy (1-21-41): Elizabeth Lake. No #. 77.2a. -6' deep
Andreas; unnamed.
Gaz; Elizabeth
Winchell, 2: pl. 48: Elizabeth Lake.
Short Map; Elizabeth Lake

5.

LAKE

Co

Douglas

NAME

Elk Lake ✓✓

• Min. Plat 1916 • Highway Dist

REF

Upham 180 * Co. Atlas 1886

• M^cCauley Map Douglas 2 (page)

PRON

STATUS

• Wet ✓ • Meand ✓

OTHER
NAMES

EXACT

• Dec. 6, 7, 1, 12 ✓

SITE

Dec. 6, 7, 1, 12 ✓ * Dec. 6, 1, 12

T

128 N ✓✓

R

38, 39 W ✓✓

TWP

La Grand^x / Mori^xAREA &
DIMENS

• 378.32 acres

GEN
LOCDescription &
Name Origin

Named for its animals

~~Elk Lake~~

Andreas: Elk Lake

Winchell, 2: pl. 48: Elk Lake

Jewett Map Nor. Menn, 1894: Elk Lake

Gaz: Elk

Eddy (1-21-41): Elk Lake. No #. 378.3 a. Dry

Short Map: Elk Lake

5.

NAME *Ellis Lake* (lake) CO *Douglas*
McCauley Map Douglas 1

PRON _____ REF *Highway List* (page) _____

OTHER NAMES _____

EXACT SITE *sec. 28* T *130* R *38*

TWP *Leaf Valley* AREA & DIMENS *6283 acres*

GEN LOC STATUS *met* *meandered*

Name Origin & Remark:

Shot Map: Ellis Lake

Andreas: unnamed

Winchell, 2: pl. 48: unnamed

Gaz: Ellis. 60.85a.

Eddy (1-21-41): Ellis Lake. No# 60.8a. -6' deep

5.

LAKE

Co

Douglas

NAME

x EMIL LAKE

REF

 Mc Carley map Douglas 2
 Douglas Co. Platbook, 1886
 (page) 43

PRON

STATUS

x PART DRY

OTHER
NAMESEXACT x
SITE

Center of NW 1/4 Sec 21

T 128 N R 38 W

TWP

x La Grand

AREA &
DIMENSGEN
LOCDescription &
Name Origin

x Not shown on map

Ed Thomas

5.

LAKE

Co.

Douglas

NAME

ENG LAKE ✓✓

REF

Upham 181

• M^s Chauley map Douglas 2

(page)

PRON

STATUS • Wet ✓ • Meand ✓

OTHER NAMES

EXACT SITE

Sec. 10, 11, 14, 15 ✓✓

T • 127N ✓

R • 40W ✓

TWP

Salem ✓✓

AREA & DIMENS

• 266.50 Acres

GEN

LOC

Description & Name Origin

Named for the pioneer settler in this twp
Erick Pehrson Eng.

Short Map: Eng Lake

Andreas: Unnamed

Winchell, 21 pl. 48: Unnamed

Gas: Eng

Eddy (1-21-41): Eng Lake. No# - 266.5a.
- 6' deep

5.

LAKE

Co.

Douglas

NAME

English Grove Lake

REF

x Co. atlas 1886. Mc Crawley map Douglas 3
Upham 180

(page)

PRON

STATUS

In the atlas of 1916 Dry
it is mapped as drained. MeandOTHER
NAMES

UNNAMED

EXACT
SITE

x Sec. 27 Sec. 27, 34

T

x 177N ✓

R

x 36W ✓

TWP

Orange ✓

AREA &
DIMENS

Shallow

GEN
LOCDescription &
Name OriginNamed for its grove on the homestead of William T. English,
who settled there in 1863.

Gaz: Unnamed. 91.50 acres

Winchell, 2; pt. 48: Unnamed

Eddy (1-21-41): Unnamed. No number. 91.5 acres. Dry.

Andreas: Unnamed

Co. map: English Grove Lake

5.

NAME Erwin (lake) co Douglas

PROM _____ REF 1928 Lake By - p 53
(page)

OTHLR
NALES _____

EXACT
SITE Sec. 21-22 T 129 R 40

T.P. E. vanwill AREA &
DIMENS 119.46

GEN
LOC _____ STATUS _____

Name Origin
& Remark

2-7-1921 - Has a hut

5.

110

NAME ERWIN LAKE (lake) CO DOUGLAS

PRON _____ REF Eddy's LAKE SURVEY 1/2-41 (NO#) (page)

OTHER NAMES _____

EXACT SITE sec 21 22 T 129 R 40

TWP Evansville AREA & DIMENS 119.4 acres

GEN LOC _____ STATUS Just then 6 feet deep

Name Origin & Remark: _____

3/18-41 E. W. Gastrow

5.

NAME

²
L Erwin
(Lake)

CO

DOUGLAS

PRON

REF

ANDREAS MAP

1874 Atlas

184
(page)

OTHER
NAMES

EXACT

SITE

Sec 21, 22

T

129N

R

40W

TWP

EVANSVILLE

AREA &
DIMENS

about 5 miles S.W. of

GEN

LOC

BRANDON VILLAGE

STATUS

Name Origin
& Remark:

12/26-40 L. P. Gaston

44

NAME _____
 FROM _____
 ADDRESS _____
 CITY _____
 STATE _____
 ZIP _____
 PHONE _____
 FAX _____

5.

NAME unnamed ^{Erwin} CO DOUGLAS
(lake)

PROB WINCHELLS-^{of Minn} GEOLOGY Vol. 2 PLATE-48
(page)

OTHER NAMES _____

EXACT SITE SEC. 21-22 T 129N R 40W

TWP EVANSVILLE AREA & DIMENS

GEN LOCAL About 2 1/2 mi. S. of Evansville Village STATUS

Name Origin
& Remark:

2-28-41

A. Asmusson

5.

LAKE

Ca

Douglas

NAME

ERWIN LAKE ✓✓

REF

• Min Plat 1916 • Highway List
 • Nopham 18 ✓ 18 ✓
 • Mc County Map Douglas 1 (page)

PRON

STATUS

• Wet ✓ • Meand ✓

OTHER
NAMESEXACT
SITE

Dec. 71, 72 ✓✓

T

129N ✓✓

R

40W ✓✓

TWP

Evansville ✓

AREA &
DIMENS

• 119.46 Acres

GEN
LOCDescription &
Name Origin

Commemorates an adjacent farmer George Erwin
 Shot Map: Erwin Lake

W. Keenan

4.

NAME ESKEWAJU CO DOUGLAS + WASECA
(Village) v v

PRON _____ REF 1st. Session Laws 433
Chap. CLXVI YR. 1858 (page)

OTHER NAMES _____ PO HIST _____

EXACT SITE _____ T _____ R _____ TWP _____

GEN _____ CO _____
LOC _____ ST? _____

FIRST SETTLED _____

PLAT _____ INCORP June 10, 1858

Name Origin & Remarks: Sec 1, defines boundaries.

Shows in Walker's Village Laws map on P. 8

1/31/4 J. Brenoff

4.

NAME Eskewaju (Village) CO (Douglas)

PRON REF ¹⁹²⁷ Walker's Village Laws 103
(page)

OTHER NAMES PO HIST

EXACT SITE T R TWP

GEN CO
LOC ST?

FIRST SETTLED

PLAT INCORP June 10, 1858.

Name Origin
& Remarks:

Present status: "No Trace"

See

1st Session Laws

Chapter CLXVI, 1858

pp. 433

4.

VILLAGE _____ Co. Douglas
 NAME Evansville^{x✓} REF Co. atlas 1886 • M = Canby map Douglas
Upham 176 • Main Plat 1916
 (page)
 PRON _____ PO _____ HIST _____
 OTHER NAMES _____ CO _____ ST? _____
 EXACT SITE Dec. 7, 3, 10, 11^{x✓} T 179N^{x✓} R 40W^{x✓} TWP Evansville^{x✓}
 GEN LOC on N. P. Ry, G. N. Ry.[✓] FIRST SETTLED _____
 PLAT In the fall of 1879 INCORP 1881

Description &
 Name Origin

The village was platted with the coming of the first railway train.

Short map: Evansville

Walker, Village Laws, 113; Evansville. Inc. Feb. 18, 1881. Sp. Laws 1889, ch. 390
 Sp. Laws, 1881, p. 81; Act to incorp. village Approved Feb. 18, 1881

TOWNSHIP

Co Douglas * U.S.S. Ashby Quad
x Co. Atlas 1886 U.S.S. Barrett Quad

NAME EVANSVILLE TOWNSHIP ^x ✓ ^o * REF Nopham 176 • Minn Plat 1916

• McCaughey map Douglas 1 (page)

PRON _____ T 129 N * R 40 W ✓ *

OTHER NAMES _____

GEN _____ FIRST SETTLED Permanently in 1865
LOC _____

ORGAN- Established Jan 7, 1868
IZED _____

Description & Name Origin

Name commemorates the first mail carrier, named Evans, of the route opened in 1859 from St. Cloud to Fort Abercrombie, who had a log cabin here for staying over night. He was killed in the Sioux outbreak of 1862.

Andreas: Evansville Township.
Short Map: Evansville Township.

6. SOURCE COUNTY ^x Douglas MOUTH COUNTY ^x Douglas COUNTY ^x Douglas
STREAM _____
x Co. Atlas 1886

NAME ^x FAIRFIELD CREEK REF ^x Upham 179
McCaulby map Douglas 3 (page)

PRON _____ MILES
OTHER NAMES ^x UNNAMED former name, for its growth of Calamus or
CALAMUS CREEK - sweet flag, in Osakis and Belle River Twp.

SOURCE ^x Lake Smith SEC ^x 32 T ^x 128N R ^x 36W TWP ^x Osakis

DIRECTION & AREA DRAINED ^x Flows thru Osakis and Belle River townships

MOUTH ^x Long Prairie river SEC ^x 15 T ^x 129N R ^x 36W TWP ^x Belle River

Description & Name Origin ^x Recently named Fairfield for Edwin, George, + Boyd A. Fairfield, early settlers having homesteads near the sources of the stream
Winchell, 2: pl. 48: Calamas Creek.
Gas. Minn. Streams, 569: Calamas Creek rises in small Lake T. 128 N., R. 36W., in Douglas Co. and flows n. into Long Prairie R. in T. 129 N., R. 36 W.
Furtt Map Nor. Minn., 1894: Calamus Creek
Andreas: Calamus Creek

5.

LAKE

Co

Douglas

NAME

FANNY LAKE ✓

REF

Highway list • Mc Carthy map Douglas 1
Upham 182 • Gay, Meand Lakes
(page)

PRON

STATUS

wet ✓ • Meand ✓

OTHER
NAMES

FANNIE LAKE ✓

EXACT
SITE

Sec. 10, 11, 15 ✓

T

129N ✓

R

40W ✓

TWP

Evansville ✓

AREA &
DIMENS

48.34 acres

GEN
LOCDescription &
Name OriginShort Map: Fannie Lake
Eddy (1-21-41); Fanny Lake. No#. 48.3a. -6' deep
Gay. Fanny. 48.34a.

5.

LAKE

Co.

Douglas

NAME

Fish LAKE^{x✓}

REF

^x Co. atlas 1886 • Highway list • Day Mead Lakes
 Upham 180 • Minn. Plat 1916
 • McLaughlin map Douglas 2 (page)

PRON

STATUS

Wet ✓ • Mead ✓

OTHER
NAMES

Mill LAKE

- former name

^x BROPHY'S LAKE • BROPHY LAKE[✓]

EXACT
SITE

Dec. 9, 10, 15

Dec. 10, 15 ✓

^x T 128 N ✓ R 38 W ✓

TWP

La Grand ✓

AREA &
DIMENS

347.05 Acres

GEN
LOCDescription &
Name Origin

The seventh of a series of lakes tributary to Union Lake in descending order

R. Keenan

5.

NAME FISH-LAKE CO DOUGLAS
(lake)

PRON WINCHELLS-GEOLOGY-VOL-2 PLATE-48 of Minn.
(page)

OTHER NAMES _____

EXACT SITE SEC. 17-20 T 128N R 38W

TWP LA-GRAND AREA & DIMENS _____

GEN LOC about 3 mi. S. of Garfield Village STATUS _____

Name Origin
& Remark:

4.

VILLAGE

Co

Douglas

Min Plat 1916

NAME

FORADA ✓ ⊗ ✓

REF

Upham 176 ⊗ Geol. Survey 1919

M^cCauley map Douglas 2

(page)

PO

HIST

PRON

OTHER

NAMES

Farado; Florada

CO

ST?

EXACT

SITE

Sec. 20 • Sec. 20, 29 T 177N R 37W TWP Hudson ✓

GEN

LOC

on Dao Line ✓

FIRST

SETTLED

PLAT

July 1903

INGORP

April, 6, 1905

Description &
Name Origin

A s. r. village platted by Cyrus A. Campbell of Parker's Prairie, Otter T. Co. and named for his wife Ada. Since the name was already in use for the county seat of Norman Co., the prefix was added.

Shot Map: Forada.

Min. Commercial Directory, 1937-38: Farado.

Collier Atlas, 1914: Florada

Walker, Village Laws, 113: Forada. Incorp. July 20, 1905. Sep. from twp.

5.

LAKE

Co. DouglasNAME Freeborn Lake ^{x✓}REF Upham 181 ^x Min. Plat 1916 ^x
M. & C. map Douglas (page)

PRON _____

STATUS Wet [✓] meand [✓]OTHER
NAMES Lake FreebornEXACT
SITE ^x Sec. 19, 20, 30 ^{✓✓}T 127 ^x N ✓✓ R 39 W ✓✓TWP Holmes City ^x HolmesAREA &
DIMENS. 269.25 acres

GEN

LOC

Description &
Name Origin

Commemorates an early settler John Freeborn, who
settled on Sec. 30 in 1868.

Short Map: Freeborn Lake
Winchell, 2: pl. 48: Freeborn Lake
Gaz: Freeborn

Eddy (1-21-41): Freeborn Lake. No. #
269.2 acres. Map, d. 15'.
Andreas: Lake Freeborn

4.

VILLAGE Co Douglas
 NAME GARFIELD ^{x ⊗} REF Upham 176 • Minn Plat 1916
 PRON PO M = County Map Douglas 1 (page)
 HIST
 OTHER NAMES CARFIELD CO ST?
 EXACT SITE ^x Sec. 32 ✓ • Sec. 31, 32 ✓ T ^x 179N R [⊗] 38W ✓ TWP Ida ✓
 GEN LOC on G. N. Ry. ✓ FIRST SETTLED

PLAT Feb. 17, 1882 INCORP Sept. 9, 1905
 Description & Name Origin a Ry. Village. Named in honor of Pres. Garfield.

Winchell, 2: pt. 48: Garfield

Walker, Village Laws, 114: Garfield. Inc. Aug. 28, 1905. Sep. from twp.

Short Map: Garfield

Fourth Map Nor. Minn, 1894: Garfield.

7. NATURAL FEATURE ----- BEACH ----- Co Douglas.

NAME -----^x GENEVA BEACH ----- REF ^x Mc Carley Map Douglas, 2
Douglas Co. Platbook, 1886
(page) 37

PRON ----- AREA & DIMENS -----

OTHER NAMES -----

EXACT^x SITE ^x 718' 1/4 Sec 21 ----- T ^x 128ⁿ R ^x 30ⁿ TWP ^x Alexandria

GEN LOC -----

Description & Name Origin • Not shown on map
Jewett Map, 1894: Geneva Beach.

Johnson

4.

VILLAGE HOTEL

Co. D O U G L A S

Alexandria C. of C.

NAME GENEVA BEACH HOTEL

REF

Co. MAP 1926 37
(page)

PRON

PO
HIST

OTHER
NAMES

CO
ST?

EXACT
SITE

T 128 N R 37 W TWP ALEXANDRIA

GEN
LOC

S. E. Shore of L. GENEVA

FIRST
SETTLED

PLAT

INCRP

Description &
Name Origin

12/18/40

J. Oberwald

4.

VILLAGE Lodge

Co Douglas

Alexandria C. of C.

NAME GENEVA (LAKE GENEVA LODGE) REF Co. MAP 1936-37
(page)PRON PO
HISTOTHER CO
NAMES ST?EXACT T 138 N. R 37 W. TWP ALEXANDRIA
SITEGEN N.E. SHORE of L. GENEVA FIRST
LOC SETTLED

PLAT INCORP

Description &
Name Origin

12/18/40

J. Abernethy

LAKE

Co

Douglas

x Co. atlas 1886 • Highway list

NAME

GENEVA (LAKE GENEVA) ✓

REF

Nopham 1778: Min Plat 1916
M^cCauley, map Douglas (page)

PRON

STATUS

• bet ✓ • Meand ✓

OTHER
NAMESx
GENEVA LAKE ✓

EXACT

• Dec. 9, 10, 15, 16, 21, 22 ✓

SITE

x Dec. 9, 10, 15, 16 ✓

T

x 128N ✓✓ R 37W ✓✓

TWP

x
Alexandria ✓AREA &
DIMENS

x

• 608.05 acres.
Depth 75 ft~~6000~~GEN
LOC

• Adjoining Lake Victoria.

Description &
Name OriginNamed by Walter Scott Shotwell for lake & city in Switzerland. Shotwell was the son of Daniel Shotwell, who homesteaded ^{here} in 1859;

Shot Map: Geneva Lake

Gas: Geneva

Winchell, 2: pl. 48: Lake Geneva.

Andreas: Lake Geneva

Eddy: Geneva Lake. 6-8, 576a. Max. d. 61'. Outlet in Long Prairie Drain.

Inlet, Victoria Lake

4.

VILLAGE

Co

Douglas

7 Miles Plat 1916

NAME

Geneva Beach ✓

REF

Upham 177

(page)

PO

HIST

McCauley map Douglas 2

PRON

OTHER
NAMES

CO

ST?

EXACT
SITE

Sec. 16, T1

T 178N

R 37W

TWP

Alexandria

GEN
LOC

on N.P. Ry

South end of Lake Geneva

FIRST
SETTLED

PLAT

INCORP

Description &
Name OriginA Village of summer homes received its Name
from Lake Geneva g.v.

Not on map

W. L. Keena

5.

LAKE

Co. DouglasNAME GILBERT (LAKE GILBERT)REF Noham 181 • Minn Plat 1916
McCauley map Douglas 2 (page)

PRON _____

STATUS • Wet ✓ • Meand ✓OTHER NAMES GILBERT LAKEEXACT SITE • Sec. 14, 15, 21, 22, 23
• Sec. 21, 22, ✓TWP Mo ✓AREA & DIMENS • 281.96 Acres

GEN

LOC

Description & Name Origin

Jewett Map No. Minn, 1894: Gilbert LakeGaz: GilbertWinchell, 2: pl. 48: Gilbert LakeEddy (1-21-41): Gilbert Lake. No#. 281.4 a. -6' deep.Andreas: Lake GilbertShot Map: Lake Gilbert

4.

NAME Glendoven
(village)

CO Douglas
M^cCauley Map Douglas 1

PRON _____ REF Main Plat 1916 (Page) _____

OTHER NAMES _____ PO HIST _____

EXACT SITE Sec. 1 T 128N R 38W TWP Ida

GEN LOC _____ CO ST? _____

FIRST SETTLED _____

PLAT _____ INCORP _____

Name Origin
& Remarks: Not on map

5.

LAKE

Co

Douglas

NAME

x GOOSE LAKE

REF

x Mc Cauley map Douglas
Douglas Co. Platbook, 1886
(page) 53

PRON

STATUS

OTHER
NAMES

EXACT
SITE

x SE 1/4 SE 1/4 Sec 27

T x 129 W R x 32 W

TWP

x Carlos

AREA &
DIMENS

GEN
LOC

Description &
Name Origin

Not shown on map. This would put it in Mud lake.

ed Jones

7.

NAME GOVERNMENT POINT, CO DOUGLAS.

NATURAL FEATURE POINT, REF Douglas Co. Std. Map,
McGill Warner Co.
(page)

AREA & DIMENS
PRON -----

OTHER NAMES -----

EXACT SITE sec. 5, T 128 R 37 TWP ALEXANDRIA.

GEN LOC -----
Name Origin
& Remarks:

11-21-41 Hall,

GENERAL
STATE OF ILLINOIS

IN SENATE

January 15, 1888

REPORT

OF THE

COMMISSIONERS OF

LAND OFFICE

FOR THE YEAR

ENDING

DECEMBER 31, 1887

CHAS. H. WELLS, PRINTER

4.

NAME GOVERNMENT POINT PLATS
(village)

CO Douglas

M^e County Map Douglas 2

REF

Min. Plat 1916

(Page)

PRON

OTHER
NAMES

PO
HIST

EXACT
SITE

Sec. 5

T

128N

R

37W

TWP

Alexandria

GEN
LOC

CO
ST?

FIRST
SETTLED

PLAT

INCORP

Name Origin

& Remarks: Not on map

5.

LAKE

Co

Douglas

x Highway List • Min Plat 1916 • Upland 180

NAME

x GRAMES LAKE

REF

Douglas Co. Platbook, 886

• Mc Cawley Map Douglas 2 (page) 37

PRON

STATUS

Wet ✓ • Meand ✓

OTHER
NAMES

x LAKE JESSIE ✓ • JESSIE LAKE

EXACT
SITE

x Sec. 26, 27, 34, 35 ✓

8 1/4 of Sec 27

T

x 128 ✓

R

x 37 ✓

TWP

x Alexandria ✓

AREA &
DIMENS

• 97.85 acres

GEN
LOC

• Tributary to the eastern arm of Lake Victoria

Description &
Name Origin

24 Wilson

5.

NAME

GRANT LAKE ✓

(lake)

CO

Douglas

REF

McCauley map Douglas 2.
Highway List

(page)

PRON

OTHER
NAMES

Grants Lake

EXACT
SITE

See. 2, 3; 35 ✓

T

127, 128 ✓

R

39 ✓

TWP

Holmes City, Mo

AREA &
DIMENS

43.51 Acres

GEN
LOC

STATUS

Wet ✓ Meandered ✓

Name Origin
& Remark:

Short Map: Gram Lake (?)

Winchell, 2: pl. 48; Unnamed

Andreas: Unnamed.

Eddy (1-21-41): Grant Lake; Grants Lake. No # 170.8a. Max. d. 45'

Gag: Grant Lake

5.

248

NAME Grants Lake (lake) co Douglas

PRON _____ RLF Short Map (page)

OTHER NAMES Grants Lake

EXACT SITE Sec. 2, 11 T 127 N R 39 W

TWP Holmes City AREA & DIMENS _____

GEN LOC _____ STATUS _____

Name Origin & Remarks:

Andreas: Grant Lake
Winchell, 2: pl. 48: Grant Lake
Gag: Grants. 170.80 acres
McCauley Map: Unnamed. Dry. Meandered

check all sources

17/31

5.

LAKE

Co.

Douglas

NAME

GRANT'S LAKE ✓

REF

x Co. atlas 1886 • Highway List
 Upham 181 • Minn Plat 1916
 McCauley map Douglas 2 (page)

PRON

STATUS

• Wet ✓ • Meand ✓

OTHER NAMES

x GRANTS LAKE ✓
 • Dec. 7, 11 ✓✓

EXACT SITE

x Dec. 11,

T x 127 N ✓✓ R x 39 W ✓✓

TWP

x Holmes City ✓ Holmes

AREA & DIMENS

• 170.80 Acres

GEN

LOC

Description & Name Origin

• Commemorates an early settler Noah Grant, who settled on Sec. 7 in 1858.

W. Keenan

5.

LAKE

Co.

Douglas

McCauley map Douglas

NAME

GRASSY LAKE

REF

Upham 181

181
(page)

PRON

STATUS

OTHER
NAMES

EXACT
SITE

Sec. 18

T 129 N

R 39 W

TWP

Brandon

AREA &
DIMENS

JEN

LOC

Description &

Name Origin

Not shown on map

Winchell, 2: pl. 48: Grassy Lake.

[Handwritten signature]

4.

NAME - - - - GREENWOOD - - - - CO - - DOUGLAS ? - - - -
(village)

PRON - - - - REMINN ANNALS - - - -

OTHER NAMES - - - - Mpls. Trib. P.1, Col.2, March (page) 1875. - - - -
Tuesday PO
HIST - - - -

EXACT SITE - - - - T - - - - R - - - - TWP - - - -

GEN CO
LOC - - - - ST - - - -

FIRST SETTLED - - - - PLAT - - - - INCORP - - - -

Name Origin
& Remarks:

"ALEXANDRIA, March 1. - A fire at Greenwood, Sunday morning, consumed the Fountain House and partly burned Barthel's drug store. Loss between three and four thousand dollars, partly insured."

N.B. I think this was meant to read Glenwood.

BPC. 6/24/41.

ITEM 639 WAGSTROM.



4.

NAME

Greenwood
(village)

CO

Douglas ?

Mpls Dist. Mar. 2-1875

PRON

REF

Col. 2

1
(page)

OTHER
NAMES

PO
HIST

EXACT
SITE

T

R

TWP

GEN
LOC

CO
ST?

FIRST
SETTLED

PLAT

INCRP

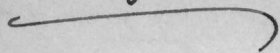
Name Origin

& Remarks:

*A fire at Greenwood Sunday morning, consumed
the Mountain house.*

E. S.

639- Hagstrom



5.

LAKE

Co.

Douglas

NAME

GRUBB LAKE ✓✓

REF

• Minn Plat 1916 • Highway list
 • Upland 181
 • Mc Clary map Douglas 2 (page)

PRON

STATUS

• Wet ✓ • Meand ✓

OTHER
NAMESEXACT
SITE

Sec. 13, 14 ✓✓

T 17 N ✓✓ R 39 W ✓✓

TWP

Holmes City • Holmes

AREA &
DIMENS

• 106.65 Acres

GEN

LOC

Description &
Name Origin

Eddy (1-21-41): Grubb Lake. No # 106.6 a. -6' deep
 Andrus: Unnamed Gas: Grubb
 Winchell, 2: pl. 48: Unnamed.
 Short Map: Grubb Lake

5.

LAKE

Co

Douglas

NAME

HANFORD LAKE

REF

McCauley map Douglas 3

Upham 181

191
(page)

PRON

STATUS

Drained Dry Meandered

OTHER
NAMESEXACT
SITESec. [?] 35, 36

T

128 N

R

36 W

TWP

Osakis

AREA &
DIMENS

20.15a.

GEN

LOC

Description &
Name Origin

Unnamed on map

Gaz: Unnamed

Eddy (1-21-41): Unnamed. No#. 20.01a. Dry.

Andreas: Unnamed

Co. map: Hanford Lake. T. 128, 129, R. 36, secs. 2, 3, 34, 35

5.

LAKE

Co.

Douglas

NAME

HEGG LAKE ✓✓

REF

• Min Plat 1916 • Highway List
 • Upham 181
 • M^cClawley Map Douglas 2 (page) 181

PRON

STATUS

• Wet ✓ • Meand ✓

OTHER
NAMESEXACT
SITE

Sec. 26, 27 ✓✓

T 127N ✓✓ R 40W ✓✓

TWP

Solem ✓

AREA &
DIMENS

• 70.80 Acres

GEN
LOCDescription &
Name Origin

• Named for the pioneer settler in this trap.
 Brick Hegg.

Gay: Hegg Lake

Eddy (1-21-41): Hegg Lake. No#. 70.8 a. -6' deep.

Short Map: Hegg Lake

5.

LAKE

Co

Douglas

NAME

HENRY (LAKE HENRY) ✓

REF

Upham 181

McCauley map Douglas ✓

(page)

PRON

STATUS

Wet ✓ Meand ✓

OTHER
NAMES

HENRY LAKE

EXACT
SITE

Sec. 7, 18 ✓

T

128 N ✓

R

37 W ✓

TWP

Alexandria ✓

AREA &
DIMENS

606.64 Acres

Includes Winona
{ and Agnes lakes

GEN

LOC

Close North of city of Alexandria

(over)

Description &
Name Origin

Named by Mrs. Caroline Cook, wife of Charles Cook, the Merchant pioneer from London, for one of their children, brother of Charlie and Louise Cook and of Fanny Cook, who became the wife of James Henry Van Dyke, first Merchant of Alexandria

Short Map: Lake Henry

Gaz: Henry

Eddy: Henry Lake. b-109. 200 a. Max. d. 24.5'. No outlet nor inlet

4.

NAME HENRY BEACH
(village)

CO Douglas
McCauley Map Douglas 2
REF Main Plat 1916
(Page)

PRON

PO
HIST

OTHER
NAMES

EXACT
SITE Sec. 7, 18

T 178N R 37W TWP Alexandria

GEN
LOC

CO
ST?

FIRST
SETTLED

PLAT

INCORP

Name Origin
& Remarks: Not on map

5.

LAKE

Co.

Douglas

Min. Plat 1916 • Highway List

NAME

Holleque Lake ✓

REF

Upham 181 • M. C. Cady Map Douglas 2
(page)

PRON

STATUS

• Wet ✓ • Meand ✓

OTHER
NAMES

• HALLEQUE LAKE ✓

EXACT
SITE

• Sec. 13, 14, 23, 24 ✓

T

• 128N ✓ ✓

R

• 40W ✓ ✓

TWP

• Urness ✓

AREA &
DIMENS

• 125.54 acres

GEN

LOC

Description &
Name Origin

Andreas: Unnamed.

Gay: Halleque Lake. 125.54 a.

Shot Map: Halleque Lake.

4.

VILLAGE _____ Co _____ Douglas
 NAME _____ HOLMES CITY ✓ ⊗ REF Douglas Co. Platbook, 1886
 PRON _____ PO HIST _____
 OTHER NAMES _____ CO ST? _____
 EXACTX SE 1/4 SW 1/4 ✓ ⊗ SW 1/4 SE 1/4 sec 2 T 127 ✓ R 39 ✓ ⊗ TWP Holmes City ✓
 GEN FIRST SETTLED _____
 LOC _____

x • Main Plat 1916. ⊗ Geol. Survey 1919
 • M^s Canby Map Douglas 2 (page) 27

• Holmes

over

PLAT _____ INCORP _____

Description &
Name OriginShort Map: Holmes CityWinchell, 2: pl. 48: Holmes CityWalker, Village Laws, 104: Holmes City. Incorp. June 24, 1858. Present status, unincorporated hamlet.MHB, 3: 180: Holmes City founded by Thomas Holmes, Noah Grant, and W.S. Sanford of Shakopee. Holmes leader of group - settlement named for him.Jewett Map: Holmes CityLaws, 1858, p. 424: Holmes City. Act defines boundaries. Inc. June 24, 1858Andreas: Holmes City.

Dr. P. Pi, Oct 11, 1868, p. 2, c. 2: We hear that Mr. L. Lewiston has bought the remaining shares of Holmes City ^{town}, some 80 acres, originally entered at the government office by Mr. Noah Grant

5.

LAKE

Co.

Douglas

NAME

Holmes City Lake ✓

REF

• Min Plat 1916 • Highway dist
 • Upland 181 • Bay meand lakes
 • McCauley map Douglas 2 (page)

PRON

STATUS • Wex • Meand

OTHER
NAMES

LAKE BRANDON

• BRANDON LAKE ✓

EXACT
SITE

• Sec. 4, 5, 6, 32, 33 ✓
 • Holmes, moe ✓

T 127, 128 N ✓ R 39 W ✓

TWP

Holmes City ✓

AREA &
DIMENS

• 638.28 acres

GEN

LOC

Description &
Name Origin

Winchell, 2:pl.48: unnamed.

H. L. Keenan

2.

TOWNSHIP

Co

Douglas

x Co. atlas 1886

NAME

Holmes City Township x

REF

N. Ham 177 • Min Plat 1916
• McLaury map Douglas 2 (page)

PRON

T

127N x R 39W, 40W

OTHER
NAMES

Holmes Township

GEN
LOCFIRST
SETTLED

1858

ORGAN-
IZED

Established Oct. 4, 1866

Description &
Name Origin

Named in honor of Thomas Andrew Holmes, leader of its first group of settlers. He was born in Bergetstown, Pa., March 4, 1804, and died in Cullman, Ala., July, x. 1888. He established an Indian trading post in 1839 at Fountain City, Wis., and in 1849 removed to Sauk Rapids, Minn., was a member of the first territorial legislature; founded the towns of Shakopee and Chaska in 1851. Before engaging in the Indian trade, he had been one of the founders of Janesville Wis., in 1836.

(over)

Following the receding frontier, he went to Montana in 1862, and there participated in founding Bannack City, an early locality of placer gold mining, which became the first capital of Montana territory.

Andreas : Holmes City Township

Winchell, 2: pl. 48 : Holmes City Township

Short Map: Holmes City Township

USED
GIVEN

LOC
USE

RELIED
LIGN

WYMS
QMS

WYMS

WYMS

REL

(1060)

WINCHELL

CO

5.

LAKE

Co

Douglas

x Co. Atlas 1886 • Highway List

NAME

Horsehoe Lake ✓✓

REF

Upham 1798 ✓ • Minn. Plat 1916
• Mc Carthy map Douglas 1 (page)

PRON

STATUS

• Wet • Meand

OTHER
NAMES

x Horse Shoe Lake

EXACT
SITEx Dec. 26, 27, 34, 35 ✓✓
x Dec. 34, 35 ✓

T

x 130 N ✓✓

R

x 40 W ✓✓

TWP

Lund ✓✓

AREA &
DIMENS

• 109.61

GEN
LOCDescription &
Name Origin

Named for its outline

H. Keenan

5.

NAME

? Horseshoe
(lake)

CO

DOUGLAS

PRON

REF

1874 Atlas

ANDREAS

MAP 184

(page)

OTHER
NAMES

EXACT

SITE

see 26, 27, 34, 35

T

130N

R 40W

TWP

LUND

AREA &
DIMENS

GEN

about 4 miles N.W. of

LOC

BRANDON VILLAGE

STATUS

Name Origin
& Remark:

12/21-40 - E. H. Zastrow

NAME _____
 (Last) _____
 FIRST _____
 MIDDLE _____
 TITLE _____
 ADDRESS _____
 CITY _____
 STATE _____
 ZIP _____
 PHONE _____
 FAX _____
 E-MAIL _____

5.

NAME HORSESHOE LAKE, CO DOUGLAS,
(lake)

PRON _____ REF Douglas co. std. map.
McMillan Warner Co.
(page)

OTHER NAMES _____

EXACT SITE sec. 27-34-35. T 130 R 40

TWP LUND, AREA & DIMENS _____

GEN LOC _____ STATUS _____

Name Origin
& Remarks:

11-15-41 Hall.

2 pages
1940-1941

FOC
SEN

1940

1941

1942
1943

1944
1945

1946
1947

1948

1949

(1950)

1951

1952

(1953)

1954

5.

NAME unnamed Horseshoe CO DOUGLAS
(lake)

PRON _____ REF VINCHELLS-GEOLOGY Vol. 2 PLATE 48
of Minn
(page) 17

OTHER NAMES _____

EXACT SITE SEC. 27 34-35 T 130 N R 40 W

TWP LUND AREA & DIMENS _____

GEN LOC about 4 1/2 mi. S.E. of Interlaken STATUS _____

Name Origin
& Remark:

2-27-41

A. Rasmusson

5.

LAKE

Co

Douglas

NAME

Horseshoe Lake

REF

Erickson - Co. Map

2-15-34
(page)

PRON

STATUS

OTHER
NAMES

EXACT
SITE

Sections - 27-34-35

T

120-N

R

40-N

TWP

AREA &
DIMENS

GEN
LOC

1-Mile north of Evansville

Description &
Name Origin

The lake is shaped like a horseshoe.

R. Schweitzer

5-28-40

1950 OCT 15

1950 OCT 15

FOO
BAR

QMB

DIRENS
VERV *

SILE
EXVCL

IVRES
QMBL

ESON

REVLES

IVRE

(10.10)

IVRE

5.

LAKE

Co DOUGLASNAME HORSESHOE LAKEREF UPHAM182
(page)

PRON

STATUS

OTHER
NAMESEXACT
SITET 130 R 40

TWP

LUNDAREA &
DIMENSGEN
LOCDescription &
Name Origin6-12-40
F. Bienaffl

172

NAME

NAME

(Name)

FROM

STATUS

OTHER

NAME

TRACT

SITE

R

T

AREA &

DIMENS

TWP

GEN

LOC

Description &
Home Origin

5.

LAKE

Co DOUGLAS

NAME HORSESHOE LAKE REF Upham 179
(page)

PRON _____ STATUS _____

OTHER NAMES _____

EXACT SITE _____ T 130 R 40

TWP _____ AREA & DIMENS _____

GEN LOC _____

Description &
Name Origin

named for its outline

6-10-40 FB

5.

NAME HORSESHOE LAKE CO DOUGLAS
(lake) Alexandria C. of C.

PRON _____ REF CO. MAP 1936-37
(page)

OTHER NAMES _____

EXACT SITE _____ T 130 N. R 40 W.

TWP LUND AREA & DIMENS _____

GEN LOC About 1 1/2 Mi. N. of EVANSVILLE VILLAGE STATUS _____
Name Origin & Remark:

12/18/40 J. Abernethy

5.

NAME Horseshoe (lake) CO Douglas

PROM _____ REF 1928 Lake Hwy - p53
(page)

OTHLR
NAMES _____

EXACT
SITE Sec. 26-27-34-35 T 130 R 40

T.P. _____ AREA &
DIMENS 109.61

GEN
LOC _____ STATUS _____

Name Origin
& Remark

2-7-1941 - Walter C. Luck

5.

110

NAME HORSESHOE LAKE (lake) CO DOUGLASFROM _____ REF Eddy's LAKE SURVEY 121-41 (No#)
(page)

OTHER NAMES _____

EXACT SITE sec 24, 27, 34, 35 T 130 R 40TWP _____ AREA & DIMENS 129.6 acresGEN LOC _____ STATUS Less than 6 feet deepName Origin _____
& Remarks _____

3/18-41 E. P. Zastrow

NAME HORSESHOE LAKE CO DOUGLAS
 (lake)

PRON _____ RLF 1940 ATLAS OF
MINN. HWYS. 21
 (page)

OTHER NAMES _____

EXACT SITE see 26, 27, 34, 35 T 130 R 40

TWP LUND AREA & DIMENS _____

GEN about 1 mile N. of
 LOC EVANSVILLE Village STATUS _____

Name Origin
 & Remarks:

12/24-41 gashow

5.

LAKE

CA

Douglas

NAME

Hubred Lake ✓✓

REF

• Minn Plat 1916 • Highway List
 • Upham 182 • Gay Meand Lakes
 • W. • Vander map Douglas (page)

PRON

STATUS

• Wet ✓ • Meand ✓

OTHER
NAMES

• Hybrid

EXACT
SITE

• Sec. 30 ✓✓

T

• 129N ✓

R

• 40W ✓

TWP

• Evansville ✓✓

AREA &
DIMENS

• 109.91

GEN
LOCDescription &
Name Origin

Commemorates an adjacent farmer Oliver Hubred
 Short Map: Hubred Lake

W. L. Kenna

5.

NAME

Hybrid

(lake)

CO

Douglas

FROM

REF

1928 Lake Gen. p 53
(page)

OTHER

NAVES

EXACT

SITE

Sec. N. 1/2 30

T

179

R

40

T.P.

AREA &

DL. EBS

109.91

GEN

LOC

STATUS

Name Origin
& Remark

4-7-1941. Hall C. Hunt

5.

110

NAME HUBBRID LAKE (lake) CO DOUGLAS

PRON _____ REF ^{Eddy's} LAKE SURVEY 1/21-41 (NO. #)
(page)

OTHER NAMES _____

EXACT SITE sec 30 T 179 R 40

TWP _____ AREA & DIMENS 109.9 acres

GEN LOC _____ STATUS Less than 6 feet deep

Name Origin
& Remark;

3/18-41 E. W. Gaston

5.

NAME unnamed Hybrid (lake) CO DOUGLAS

PRON WINCHELLS - GEOLOGY - Vol. 2 PLATE-48 of Minn
(page) 7A

OTHER NAMES _____

EXACT SITE SEC. 30 T 129N R 40W

TWP EVANSVILLE AREA & DIMENS _____

GEN LOC about 4 1/2 mi. S.W. of Evansville Village STATUS _____

Name Origin
& Remark:

2-28-41

AP Asmusson

5.

LAKE

Co DOUGLAS *quad map*NAME ^PHubird REF BARRETT 09410/11
(page)PRON _____ STATUS FRESH MARSH

OTHER NAMES _____

EXACT SITE SEC 30 T 129 N R 40 WTWP EVANSVILLE AREA & DIMENS about 1/4 of a mile

GEN LOC _____

Description &
Name Originalt 12566/19/40 Fogler

LAST

LAST

(over)

FROM

STATE

OTHER

JAMES

EXACT

STEP

AREA &

DIVERS

TWP

ONE

LOC

Detorhlon 7
Tane Origin

5.

NAME

²
1 Hybrid
(lake)

CO DOUGLAS

1874 Atlas

PRON

REF

ANDREAS MAP 184
(page)

OTHER
NAMES

EXACT

SITE

sec 30

T 129 N

R 40 W

TWP

E KANSVILLE

AREA &
DIMENS

GEN

about 7 1/2 miles S.W. of

LOC

BRANDON VILLAGE

STATUS

Name Origin
& Remark:

12/26-40 D. J. Gaston

42

NAME
 (1911)
 ADDRESS
 CITY
 STATE
 ZIP
 PHONE
 TITLE
 NAME OF FIRM
 & ADDRESS

11.

MISCELLANEOUS

CEMETERY

Co Douglas

MUN

NAME

^x HUDON CEMETERY

REF

^x • M^cCanby map Douglas
Douglas Co. Flatbook, 1886
(page) 23

PRON

EST

OTHER
NAMES

GEN
LOC

EXACT ^x

SITE

NW 1/4 SE 1/4 Sec 9 T ^x 127 N R ^x 37 W TWP ^x Hudson

Description &
Name Origin

• Not named on map

Ed Thomas

4.

NAME

HUDSON
(village)

CO

DOUGLAS

6

PRON

REF M.H.S. Quarterly - vol. II 371
(page)

OTHER
NAMES

PO
HLST

EXACT
SITE

T

R

TWP

GEN
LOC

CO
ST?

FIRST
SETTLED

About 1864

PLAT

INCORP

Name Origin
& Remarks:

DL

2.

TOWNSHIP

Co

Douglas

NAME

HUDSON Township ✓✓

REF

• x Co. atlas 1886
 • Upland 177 • Min Plat 1916
 • M^E/Caulby map Douglas ✓ (page)

PRON

T

127N ✓

R

37W ✓

OTHER
NAMES

Roslyn Township; Maple Lake Township; Maple Town

GEN
LOCFIRST
SETTLED

1864

ORGAN-
IZED

April 16, 1869

Description &
Name Origin

Named from Hudson, Wis., whence some families
 of its pioneers came, including Mrs. S. B. Childs, who proposed
 this name

Short Map: Hudson Township

Andreas: Hudson Township

Sp. Laws, 1869, p. 290: Act to change name of Maple Lake, sometimes called Maple
 Town, in Douglas Co. to Roslyn.

Sp. Laws, 1870, 449: Act to change name of Roslyn Township to Hudson Township

5.

LAKE

Co

Douglas

NAME

HUNT LAKE ✓✓

REF

Min Plan 1916 • Highway List
Upham 181-182
M = Caplin map Douglas

(page) 181-182

PRON

STATUS

Wet ✓ • Meand ✓

OTHER NAMES

EXACT SITE

Sec. 32; 5, 8 • Sec. 5; 32 ✓

T 129, 130 N ✓ R 39 W ✓

TWP

Brandon ✓ Millerville ✓

AREA & DIMENS

243.64 Acres

GEN

LOC

Description & Name Origin

Named for Joseph Hunt, homesteader on Sec. 6 in 1867

Andreas; Unnamed.
Short map: Hunt Lake

Gas: Hunt. 243.64a.
Eddy (1-21-41): Hunt Lake. No #. 243.6a.
Max. d. 12'

11.

MISCELLANEOUS

CHURCH

Co

Douglas

MUN

* Mc Carthy map Douglas 1

NAME

x LDA CHURCH

REF

Douglas G. Plattook, 1886
(page) 55

PRON

EST

OTHER
NAMES

GEN
LOC

EXACT x

SITE

SE 1/4 SW 1/4 sec 27

T

x

129 N

R

x

38 W

TWP

x

LDA

Description &

Name Origin

Not named on map

W. H. Brown

LAKE

Co

Douglas

x Co. Atlas 1886 @ Geol. Survey 1919 * Highway List

NAME

IDA (LAKE IDA) x[✓] ⊗

REF

Upham 1891, 177 • Minn. Plat 1916
M = Canby map Douglas (page)

PRON

STATUS

Upr • Meand ✓

OTHER
NAMES

IDA LAKE

EXACT

Dec. 34, 35; 1, 2, 3, 11, 12, 13, 14, 15, 22, 23, 24, 25, 26

SITE

x Dec. 35; 1, 2, 3, 11, 12, 13, 14, 15, 22, 23, 24

x

T 179, 130 N

⊗

x

R 38 W

⊗ 37, 38 W

TWP

Ida^{x✓} Leaf ValleyAREA &
DIMENS

4, 643.38 acres

(over)

GEN

LOC

The third of a chain of lakes descending from the head stream of Long Prairie river

Description &

Name Origin

Named by Myron Colony, one of the townships first settlers, for a friend, probably residing in an eastern state.

Winchell, 2: pl. 48: Lake Ida.

Short Map: Lake Ida

Andreas: Lake Ida

Furtt map Nor. Munn, 1894: Lake Ida

Gay: Ida. 4643.38 a.

Colony, Manumun, 22: Lake Ida. Named for
the daughter of a trader who was married
to an Osibway. The trader's post was
near the lake.

Eddy: Ida Lake. 6-9. 4,643.38 a. Max. d. 80'. Outlet, Long
Prairie chain. Inlet, chain of small lakes.

NAME OF SITE
DIVERSITY INDEX
TCC
GEN
JAE
SITE
EXVGL
MYREN
OINER
BROM
MYRE
IVRE

DIVERSITY INDEX
EXVGL
OINER
BROM
MYRE
IVRE

(Note)

2.

TOWNSHIP

Co Douglas

x Co. atlas 1886

NAME

IDA

TOWNSHIP x ✓

REF

Upham 177 • Min Plan 1916

• ME Cauley map Douglas (page)

PRON

T x 149N ✓ R x 38W ✓

OTHER NAMES

GEN LOC

FIRST SETTLED 1863

ORGANIZED

April 7, 1868

Description & Name Origin

Received the name of its large Lake Ida, fr.

Short Map: Ida Township

Andreas: Ida Township

5.

110

NAME INA LAKE (lake) CO DOUGLAS

FROM _____ REF ^{Eddy's} LAKE SURVEY 1/21-41 (page) (NO#)

OWNER NAMES _____

EXACT SITE sec 8, 9, 16, 17 T 120 R 40

TWP _____ AREA & DIMENS 244.2 acres

GEN LOC _____ STATUS max depth 20'

Name Origin _____
& Remark: _____

3/18-41 E. W. Zestrow.

5.

NAME INA LAKE (lake) CO Douglas

PRON _____ REF Eddy's Lake Survey 6-64 (page)

OTHER NAMES _____

EXACT SITE Sec. 8-9-16-17 ?? T 130 N. R 40 W.

TWP Lund AREA & DIMENS 244.21 acres.

GEN LOC near Melby STATUS _____

Name Origin & Remark:

Outlet - Long Prairie river
Inlet - small chain of lakes.

12/27/40

✓

PR

5.

NAME INA - - - (LAKE INA) - - - CO DOUGLAS - - -
(lake)

1874 Atlas

PRON - - - REF ANDREAS MAP 184 - - -
^ (page)

OTHER NAMES - - -

EXACT SITE sec 9, 16, 17 - - - T 130N - - - R 40W - - -

TWP LUND - - - AREA & DIMENS - - -

GEN about 1/4 mile S. of Lake

LOC CHRISTINA - - - STATUS - - -

Name Origin
& Remark:

12/21-40. E. W. Gastrow

32

JAN

FEB

MAR

APR

MAY

JUN

JUL

Base of
a hour

5*

LAKE

Co

Douglas

NAME

Ina (Lake Ina)

REF

Erickson - Co. Map - 2-15-34
(page)

PRON

STATUS

OTHER
NAMESEXACT
SITE

Sections - 9, 16 and 17

T

130-N.

R

40W.

TWP

Lund

AREA &
DIMENSGEN
LOC

South of Lake Christina and East of Lake Auka.

Description &
Name Origin

Schwitzer

5-28-40.

FORM OBJECT

DESCRIPTION Y

FOU

GEN

LAB

DINE 28

YREV 9

SILE

I

B

EXVCL

FVRES

QENBF

FBOR

20V108

YVIA

(hole)

BYRE

5.

NAME INA-LAKE (lake) CO DOUGLAS

PROV _____ REF WINCHELLS-GEOLOGY-Vol. 2 PLATE-48
of Mirr
(page) 1

OTHER NAMES _____

EXACT SITE SEC. 9-16-17 T 130N R 40W

TWP LUND AREA & DIMENS _____

GEN LOC about 2 mi. east of Antelope Village STATUS _____

Name Origin
& Remark:

2-27-41

AP Asmussen

5.

NAME INA (LAKE INA) CO DOUGLAS
(Lake) Douglas Co. Std. Map,
PRON _____ REF The Bull Warner Co.
(page)

OTHER NAMES _____

EXACT SITE sec. 9-16-17. T 130 R 40

TWP LUND. AREA & DIMENS _____

GEN LOC _____ STATUS _____

Name Origin
& Remarks:

11-15-41 Hall

5 messages
were deleted

FOR
CHK

REVENUE

ISS

DIRECTOR
FBI

BILL
BY/CL

MYNIE
OLSEN

BOOK

FILE

(100)

MYNIE

(100)

80

5.

LAKE

Co DOUGLASNAME INA (LAKE INA) REF UPHAM 182
(page)PRON _____ STATUS small

OTHER NAMES _____

EXACT SITE _____ T 130 R 40TWP LUND AREA & DIMENS _____GEN LOC Bordering the south shore of the large Lake Christina.
Description &
Name Origin6-12-40
F. Bienhoff

NAME

(copy)

STATUS

FROM

OTHER

NAME

EXACT

SITE

R T

AREA &

DIMENS

TWP

GEN

LOC

Description &
Name Origin

5.

NAME

Vna

(lake)

CO *Douglas*

PRON

REF

1928 Lake Guy - p 53
(page)

OTHR

NAVES

EXACT

SITE

Sec. 8-9-16-17

T

130

R

40

P.P.

AREA &
DIMENS

244 x 1

GEN

LOC

STATUS

Name Origin
& Remark

2-7-1941 - Walter C. Hunt

5.

NAME INA LAKE (Lake) CO DOUGLAS
1940 ATLAS OF

PRON _____ REF MINN UNDS. 21
(page)

OTHER NAMES _____

EXACT SITE sec 8-9-14-17 T 130 R 40

TWP LUND AREA & DIMENS _____

GEN about 1/4 mile NE. of MELBY village and

LOC about 1/4 mile S. of LAKE CHRISTINA STATUS _____

Name Origin
& Remarks:

12/24-41 Jastrow.

LAKE

Co

Douglas

NAME

INA (LAKE INA) ^x✓

REF

x Co. atlas 1886 • Highway List
Upham 182 • Mine Plat. 1916
McCauley map Douglas 1 (page)

PRON

STATUS

• ber ✓ • Meand ✓

OTHER
NAMESEXACT
SITE• Sec. 8, 9, 16, 17 ✓
x Sec. 9, 16, 8, 17

T

x 130 N ✓✓

R

x 40 W ✓✓

TWP

Lund ^x✓AREA &
DIMENS

Small • 244.21 Acres

GEN
LCCBordering the south shore of Lake Christina
Description &
Name Origin

H. K. Kenna

7. NATURAL
FEATURE

Hill

Co. Loucas.

NAME

Inspiration Peak

REF

My Mineral
Ford

1937-194
(page)

AREA &
DIMENS

PRON

OTHER
NAMES

EXACT
SITE

T 130 R 39 TWP Millerville

GEN
LOC

Description &
Name Origin

Over twenty lakes can be seen from its summit
This peak 1750 feet above sea level.

Morgan

3-7-40

NAME INTERLAKEN CO DOUGLAS
 (Village)

PRON _____ REF Winchells-Geology Vol. 2 PLATE 48
 of Minn
 (page)

OTHER NAMES _____ PO HIST _____

EXACT SITE SEC. 18 T 130N R 40W TWP LUND

GEN LOC on St. Paul mpls. + Manitoba P. R. CO ST? _____

FIRST SETTLED _____

PLAT _____ INCORP _____

Name Origin
& Remarks:

2-27-41

A. Rasmussen

4.

VILLAGE Co Douglas Min Plat 1916
 NAME INTERLACHEN PARK REF Woham 177 (page)
 PO McCauley Map Douglas
 PRON HIST
 OTHER CO
 NAMES ST?
 EXACT SITE Sec. 32, 33 T 129N R 37W TWP Carlos
 GEN on north shore of Lake Le Homme Dieu FIRST
 LOC and its western end beside Lake Carlos SETTLED

PLAT INCORP

Description & Name Origin a summer village. Derived this name, with a slight change of spelling, from Interlaken, Switzerland, much visited by tourists, between Lakes Thun and Brienz. It means "between the lakes."

Not on map

W. Keena

5.

LAKE

Co

Douglas

NAME

IRENE (LAKE IRENE) ^x ✓

REF

^x Co. atlas 1886 • Highway list
 Upham 180 • Min Plat 1916
 McCanley map Douglas 1 (page)

PRON

STATUS

Wet ✓ • Meand ✓

OTHER
NAMES

IRENE LAKE • RESERVATION LAKE - former name

EXACT
SITE

Sec ¹x 14, ²x 22, ³x 23, ⁴x 15 • Sec. 14, 15, 22, 23 T ¹x 30 N ¹x 37 W ✓

TWP

Miltona ^x ✓AREA &
DIMENS

625.20 Acres

GEN
LOCDescription &
Name Origin

Named in honor of Irene Roadruck, for whose mother
 was named Lake Miltona g.v.

Shot Map: Lake Irene

Andreas: Reservation Lake

Winchell, 2: pl. 48: Reservation Lake; Lake Irene

Jewett Map: Lake Irene

Gay: Irene. 625.20 a.

Eddy (y.d.): Irene Lake, 6-10. 625.20 a.
 Outlet, Sda, Charley, Louise + Union Lakes
 Inlet, ditch + 2 small creeks

5.

NAME JELK LAKE (Lake) CO DOUGLAS ALEXANDRIA MINN. SUMMER

PRON _____ REF PLAYGROUND FOLDER PICTURE MAP (page) 1939

OTHER NAMES _____

EXACT SITE 128 N. 39 W. MOE.
T 128 N. R38 W. LA GRANDE

TWP MOE & LA GRANDE AREA & DIMENS _____

GEN LOC _____ STATUS _____
Name Origin & Remark: T. & Range taken from Douglas Co. Folder map of 1936-37.

12/27/40 Hall.

5.

LAKE

Co.

Douglas

x Co. atlas 1886 • Highway list

NAME

JENNIE LAKE

REF

N. Shaw 182 • Minn. Plat 1916
McCauley map Douglas, 1, 2 (page)

PRON

STATUS

Wet ✓ • Meand ✓

OTHER
NAMES

Lake Jennie

EXACT
SITE

Sec. 7, 35 • Sec. 7, 3, 35

T

128, 129 N ✓ R 40 W ✓

TWP

Evansville, Urness

AREA &
DIMENS

337.85 Acres

GEN
LOCDescription &
Name Origin

Shot Map: Lake Jennie

Gaz. Jennie. 337.85a.

Winchell, 2: pl. 41: Jennie Lake

Fruitt Map Nor. Minn., 1894: Jennie Lake

Andreas: Unnamed.

5.

LAKE

Co.

Douglas

NAME

Jessie (Lake Jessie) ✓

REF

x Co. atlas 1886 • Highway List
Upham 180 • Minn. Plat. 1916
M^cCauley map Douglas ✓ (page)

PRON

STATUS

Wet ✓ • Meand ✓

OTHER
NAMES

GRAMES • Jessie LAKE • Lake Jesse

EXACT
SITE• Sec. 26, 27, 34, 35 ✓
x Sec. 27

T

128 N ✓✓

R

37 W ✓✓

TWP

x Alexandria ✓

AREA &
DIMENS

• 97.85 Acres

GEN
LOC

Tributary to the eastern arm of Lake Victoria

Description &
Name Origin

Andreas: Lake Jessie

Gaz: Jessie

Winchell, 2: pl. 48: Lake Jesse

Short Map: Jessie Lake

Jewett Map of No. Minn., 1894: Lake Jessie

Eddy: Jessie Lake. 6-65. 97.85 a. Outlet, Victoria Lake. Inlet, creek

5.

LAKE _____ Co. Douglas

NAME ^x JOHNSONS LAKE REF ^x Highway List
Douglas Co. Platbook, 1886
^x McCaughey map Douglas 2 (page) 43

PRON _____ STATUS PART DRY • wet • meadow

OTHER NAMES Johnson Lake ✓

EXACT ^x SITE N 1/2 of sec 26 ✓ T ^x 128 N ^x ✓ R 38 W ✓

TWP ^x Sa Grand ✓ AREA & DIMENS 40.50 Acres

GEN LOC _____

Description &
Name Origin

Shot Map: Johnson Lake

Andreas: Unnamed

Gay: Johnson

Winchell, 2: pt. 48: Unnamed.

Eddy: 1-21-41: Johnson Lake. No # - 40.5a. -6' deep.

sa Johnson

4.

VILLAGE P.O.

Co

Douglas

x
 REF ^x ^o ME Cauley map Douglas 3-
 Douglas Co. Platbook 1886
 (page) 67

NAME

x Joy

PO

HIST

PRON

OTHER
NAMESCO
ST?EXACT x
SITE

NE 1/4 NE 1/4 Sec 4 T ^x 130 N R ^x 36 W TWP ^x Spruce Hill

GEN
LOCFIRST
SETTLED

PLAT

INCORP

Description &
Name Origin

• Not on map

Sho

Andreas: Joy P.O.

Furvell Map: Joy

St. P. Pi. & Dan Press, Aug 6, 1873, p. 2, c. 1: A new post office
 has been established at Joy, Douglas Co.

5.

NAME Kelly Lake (lake) CO Douglas
McCauley map Douglas 1PRON _____ REF Highway List (page) _____OTHER NAMES Lake Kelly _____EXACT SITE sec. 32, 33 ✓ T 130 ✓ R 38 ✓TWP Leaf Valley AREA & DIMENS 104.80 acresGEN LOC STATUS met ✓ meandered ✓Name Origin
& Remark:Short Map: ~~#~~ Lake Kelly

Andreas: Unnamed

Eddy (1-21-41): Kelly lake. 104.8 a. -6' deep

Gay: Kelly. 104.80 a

Winchell, 2: pl. 48: Unnamed.

5.

LAKE

Ca

Douglas

NAME

Kelly's LAKE ✓

x Co. atlas 1886 • Highway list
REF • Upham 18v • Minn. Plat 1916
M = Charles map Douglas 1 (page)

PRON

STATUS • Wet • Meand ✓

OTHER NAMES

x Kelley's LAKE • Kelly LAKE ✓

EXACT SITE

• Dec. 30, 31; 25, 36 ✓✓
x Dec. 31

T x 130N ✓ R 38W, 39W ✓
x 38, 39W ✓

TWP

Leaf Valley ✓ x Millerwille ✓

AREA & DIMENS

• 64.60 Acres

GEN LOC

Description & Name Origin

Named in honor of Patrick Kelly, an Irish homesteader at its east side in 1873.

Gag: Kelly. 64.60 a.

Eddy (1-21-41); Kelly. No #. -6' deep

Winchell, 2: pl 48: Unnamed

Shot Map: Kelly Lake
Andreas: Unnamed

4.

VILLAGE

Co Douglas

• Main Plat 1916 ⊗ Geol. Survey 1919

NAME

KENSINGTON ✓ ⊗

REF

Upham 177

PO
HIST

• M = Carby Map Douglas 2 (page)

PRON

OTHER
NAMES

CO
ST?

EXACT
SITE

Sec. 27, 28 ✓

T 127N R 40W TWP

Solem ✓

GEN
LOC

on Sec Line ✓

FIRST
SETTLED

• By Hon. William S. Washburn

PLAT

in March 1887.

INCORP

June 6, 1891

Description &
Name Origin

• a Ry. Village. This is the name of a western section of the city of London, and it is also borne by villages and townships in other states. On the farm of Olof Ohman, about 3 miles N.E., the famous Kensington rune stone was found in November 1898.

Short Map: Kensington
Jewett Map Nor Munn, 1894; Kensington

Walker, Village Laws, 116; Kensington. Incorp. Aug 28,
1891. Sep. from Twp Oct. 1, 1906

6. ARTIFICIAL
FEATURE _____ rune stone _____ Co Douglas _____

NAME _____ Kensington Rune Stone _____ REF *M.H.S Quarterly Vol II* Minn. History Bul. = II-pl3 _____ (page)

PRON _____ AREA & DIMENS _____ Rectangular with clear-cut figures _____

OTHER NAMES _____ ~~EST~~ Found November 8, 1898 _____

EXACT SITE _____ SW $\frac{1}{4}$, Sec. 14 _____ T 127 R 40 TWP _____ Salem twp. _____

GEN _____ LOC Found on Olof Ohman farm, 3 miles NE of Kensington _____

Description & Name Origin A slab of flinty rock with an inscription in runic letters cut into it which literally translated reads as follows:

"Eight Goths and twenty-two Norwegians upon a journey of discovery from Vinland westward. We had a camp by two skerries one day's journey north from this stone. We were out fishing one day. When we returned home we found ~~ten~~ men red with blood and dead. A V M Save us from evil.

"Have ten men by the sea to look after our vessel fourteen days' journey from this island. Year 1362."

7.

NATURAL
FEATURE

rune stone

Co DOUGLAS

NAME

KENSINGTON RUNE STONE

REF

Upham 177-178

(page)

PRON

AREA &
DIMENSOTHER
NAMESEXACT
SITE

T

127

R

40

TWP

GEN
LOC

About 3 miles N.E. of Kensington village

Description &
Name Origin

on the farm of Olof Ohman, the famous Kensington
rune stone was found in November, 1898. It is described in the MHS coll
vol XV, p 221-226.

6-7-40 ZB.

7. NATURAL FEATURE STONE Co Douglas

NAME KENSINGTON RUNE STONE REF HOLCOMBE HIST POLK CO 28-29
(page)

PRON _____ AREA & DIMENS _____

OTHER NAMES _____

EXACT SITE _____ T 127 R 40 TWP _____

GEN LOC this stone was or is supposed to have been left in the Red River
Description & Name Origin valley by the norsemen the first white men to have visited
this part of the country in 1362. found near Kensington in the
South western portion of Douglas Co. it has the following inscription
upon it. Translated to English reads. "Eight Goths and twenty two
Norwegians upon a Journey of discovery from Vinland westward.
we had a camp by two skewies one day's journey north from

this stone. we were out fishing one day, when we returned home we found ten men red with blood & dead. Hail, Virgin Mary, save us from evil. Have ten men by the sea to look after our vessel 14 (or 41) days journey from this Island, year 1362." This stone was found by Olaf Ohman on his farm & now is in the custody of Mr. Hjalmer Rued Holand of Madison Wisc.

4.

NAME IRON CO DOUGLAS

(village)

1894 Map of Nor. Minn.

PRON REF Jewett & Son.

(page)

OTHER NAMES PO HIST

EXACT SITE Sec. 11 T 130 R 40 TWP

GEN CO
LOC ST?

FIRST SETTLED PLAT INCORP

Name Origin
& Remarks:

12-11-41-NE 55

4.

NAME

Keon (village)

CO

Douglas

PRON

REF

P. F. Collins & Son 1914 Atlas p 30
(page)

OTHER
NAMES

PO
HIST

EXACT
SITE

T

130

R

40

TWP

GEN
LOC

CO
ST?

FIRST
SETTLED

PLAT

INCorp

Name Origin
& Remarks:

1-9-1941 - Walter C. Thush

4.

VILLAGE

P.O.

Co

Douglas

x • Min Plat 1916

NAME

x KRON ✓

REF

Douglas Co. Platbook 1226

• McCauley map Douglas 1 (page) 77

PRON

PO

HIST

OTHER
NAMES

CO

ST?

EXACT
SITE

x N 2 1/4 y S W 1/4 Sec 11 ✓

T

x 130 ✓

R

x 40 ✓

W

TWP

x Lund ✓

GEN
LOC

FIRST

SETTLED

PLAT

INCORP

Description &
Name Origin

• Not on map

Ed Kronon

2. U.S.G.B. Sixth Report.
TOWNSHIP La Grand

Co Douglas x Co. atlas 1886

NAME LA GRAND Township x ✓ REF Upham 177 • Min Plat 1916

• McCauley map Douglas 2 (page)

PRON _____ T 178N ✓ R 38W ✓

OTHER NAMES LA GRANDE
WEST ALEXANDRIA - former name

GEN _____ FIRST SETTLED 1860
LOC _____

ORGAN- IZED Sept. 23, 1873 as West Alexandria

Description &
Name Origin

• Name changed in December 1873 to La Grand, taking the name of an early resident of Alexandria.

• The map originally used the name La Grande, the e has been crossed out in green pencil

Short Map: La Grand Township
Winchell, 2: pl. 48: La Grand Township
Andreas: La Grand Township

2.

TOWNSHIP

Co

Douglas

x Co. atlas 1886

NAME

LAKE MARY TOWNSHIP ✓

REF

Upham 178 • Min Plan 1916
• McLaury map Douglas ✓ (page)

PRON

T

127N ✓

R

38W ✓

OTHER
NAMESGEN
LOCFIRST
SETTLED

1863

ORGAN-
IZEDDescription &
Name Origin

Established Sept 3, 1867

Was named for its large lake g.v.

Andreas: Lake Mary Township
Short Map: Lake Mary Township


9. PARK State Park Co Douglas

NAME Lake Carlos State Park REF 1941 Highway map
1939 Legislation Manual (page) 153

PRON ----- AREA & DIMENS 403.56 acres

OTHER NAMES ----- EST 1937

EXACT SITE ----- T 130N R 37W TWP -----

GEN LOC 7 Ten miles north of Alexandria on north end of Lake Carlos

Description &
Name Origin

Its 403.56 acres were acquired in 1937 and are located in rolling topography covered with sugar maple and other deciduous trees on the higher portions of dense tamarack swamps in the lower area. Deer and other wild life are plentiful. The park is being developed to provide complete picnic facilities
5-14-1941 - Walter C. Smith

4.

NAME LAKE PARK
(village)

CO Douglas
M^cCauley Map Douglas 2
REF Min Plat 1916
(Page)

PRON

PO
HIST

OTHER
NAMES

EXACT
SITE Sec. 6 T 178N R 37W TWP Alexandria

GEN
LOC

CO
ST?

FIRST
SETTLED

PLAT

INCORP

Name Origin
& Remarks: Not on map

5.

LAKE

Co. DouglasNAME LATOKA (LAKE LATOKA)REF Nopham 181 • Minn Plat 1916
McCauley map Douglas 2 (page)

PRON _____

STATUS Wet Meand

OTHER

NAMES OR LONG LAKE LATOKA LAKE

EXACT

SITE Sec. 14, 22, 23, 27, 28, 33, 34
Sec. 14, 22, 23, 27, 28, 33 Dec. 14, 22, 23, 26, 27 T 128 N R 38 WTWP Le Grand La GrandAREA &
DIMENS 660.90 acres

GEN

LOC

Description &

Name Origin

The origin and meaning yet to be ascertained.

Short Map: Latoka Lake

Andreas: Lake Latoka

Gaz: Latoka

Winchell, 2: pl. 48: Lake Latoka

Eddy (n.d.): Latoka Lake. b-101.

660.90 a. Outlet, creek to Carlos L.
No inlet

5.

NAME • LATOKA LAKE ✓ CO Douglas

(lake)

REF McCauley Map Douglas & Highway List (page)

PRON _____

OTHER NAMES _____

EXACT SITE Sec. 27, 28, 33, 34 ✓ T 128 ✓ R 38 ✓TWP La Grande AREA & DIMENS 248.85 acresGEN LOC STATUS not ✓ meandered ✓

Name Origin & Remark:

There are 2 lakes of this name in the county
 Short map: Latokalake
 Gaz: Latoka
 Andras: Unnamed
 Winchell, 2: pl. 48: Unnamed

5.

NAME Laura Lake ✓ (lake) CO Douglas

• Mc-Cauley Map, Douglas 1

PRON _____ REF Highway List (page)

OTHER NAMES _____

EXACT SITE Sec. 28, 29 ✓ T 129 ✓ R 37 ✓

TWP Carlos AREA & DIMENS 63.01 acres

GEN LOC _____ STATUS met ✓ • meandered ✓

Name Origin & Remark:

Gaz: Laura. b3.01 a.

Winchell, 2: pl. 48: Unnamed.

Shot Map: Laura Lake

Andreas: Unnamed.

Eddy (1-21-41): Laura Lake. No#. b3a. -b'dsep.

LAKE

Co

Douglas

NAME Le Homme Dieu (Lake Le Homme Dieu) REF N. Pham ¹⁸⁰ 176 • Min Plat 1916
 • M = Chauly, map Douglas 17 (page)

PRON _____ STATUS Wet • Not Meand • Meand
Lake Le Homme Du

OTHER NAMES Lake L'Homme Dieu • L'Homme Dieu LAKE

EXACT SITE Sec. 4, 5, 6, 8, 9, 32, 33, 34 ✓
Sec. 4, 5, 6, 8, 9, 32, 33, T 178, 179 N ✓ R 37 W ✓

TWP Alexandria, ✓ Carlo ✓ AREA & DIMENS Depth 80 ft. • 169 x 69

GEN LOC In a series of lakes tributary to Lake Carlo

Description &
Name Origin

Named by Glendy King, a homesteader adjoining Alexandria, who had been a student at West Point, for a friend of his in the eastern states
Has many summer homes along its shore

Alexandria Citizen-News, March 20, 1941: Lake L'Homme Dieu

Mr. Benjamin L'Homme Dieu of Morristown / N.J. may be instrumental in determining in whose honor the lake

was named

Gaz: L'Homme Dieu.

Andreas: Lake Le Homme Du

Winchell, 2: pl. 48: Lake Le Homme Dieu

Short Map: Lake L'Homme Dieu

Eddy: Le Homme Dieu Lake. b-68. 1472 a. Max. d. 74'. Outlet,
to Carlos Lake. Inlet, Geneva Lake

7. NATURAL FEATURE Hills co Douglas - Attitash

NAME Leaf Hills REF Upham 178
(page)

PRON _____ AREA & DIMENS _____

OTHER NAMES Commonly called "Mountains"

EXACT SITE _____ T _____ R _____ TWP _____

GEN _____
LOC _____

Description & Name Origin _____

7. NATURAL FEATURE Hills Co Douglas

NAME Leaf Hills REF McCauley Map Douglas
Upham 178 (page)

PRON AREA & DIMENS

OTHER NAMES Leaf Mountains (commonly called)

EXACT SITE T R TWP Leaf Valley

GEN LOC Leaf Valley Twp is at their southern border.

Description & Name Origin • They rise conspicuously in the adjoining edge of Otter Tail County.

• Not named on map

W. K. Kevan

VILLAGE PO

Co

Douglas

• Min. Plat 1916 • Sec. Survey 1919

NAME

x LEAF VALLEY ✓

REF

x • Douglas Co. Platbook 1886
• McCanby map Douglas 1 (page) 71

PRON

PO
HISTOTHER
NAMESCO
ST?EXACT
SITEx • Sec. 78
SW 1/4 SW 1/4 Sec 22 ✓ T 130 ✓ R 38 ✓ TWP Leaf Valley ✓GEN
LOCFIRST
SETTLED

PLAT

INCORP

Description &
Name Origin

St. P. Pi., July 19, 1871, p. 2, c. 4: The post office department
has established an office in Leaf Valley
Short Map: Leaf Valley
Jewett Map: Leaf Valley

Ed Loren

TOWNSHIP

Co

Douglas

x Co. Atlas 1886

NAME

Leaf Valley

Township

REF

Upham 178 • Min Plat 1916

• Mc

County Map Douglas (page)

PRON

T

130N

R

38W

OTHER
NAMESGEN
LOCFIRST
SETTLED

1866

ORGAN-
IZEDDescription &
Name Origin

Established Nov. 23, 1867

Its Name refers to its situation at the southern border of the Leaf Hills, commonly called "Mountains", which rise conspicuously in the adjoining edge of Otter Tail County.

Short Map: Leaf Valley Township
Andreas: Leaf Valley Township

5.

LAKE

Co

Douglas

NAME

x LITTLE CHIPPEWA LAKE ✓

REF

x • Min Plat 1916 • Highway List

Douglas Co. Platbook, 1886

• m = county map Douglas 1 (page) 59

PRON

STATUS

• bet ✓ • Meand ✓

OTHER
NAMESEXACT
SITE

x Center of sec 9 ✓✓

T

x 129 ✓✓

R

x 39 ✓✓

TWP

x Brandon ✓

AREA &
DIMENS

• 291.16 acres

GEN
LOC

(over)

Description &
Name Origin

Short Map: Little Chippewa Lake

Winchell, 2: pl. 48: Little Chippewa Lake

Eddy (1-21-41): Little Chippewa Lake. No# 291.1a.

May. d. 35'

Andreas: Unnamed.

Gay: Little Chippewa. 291.16 a.

Ed Thomas

Eddy (n.d.): Little Chippewa Lake. b-11. 291.16a. Outlet,
Chippewa River. No inlet.

NAME LITTLE CHIPPEWA RIVER CO DOUGLAS
(stream) 1909.12 Report Water Resources Invest.

PRON _____ REF STATE DRAINAGE COMM.
(page) 578

OTHER NAMES _____

SOURCE COUNTY DOUGLAS MOUTH COUNTY POPE MILES _____

SOURCE MAPLE LAKE SEC _____ T 127 R 37W TWP _____

DIRECTION & AREA DRAINED Flows Southwest thru several small lakes

MOUTH CHIPPEWA RIVER SEC _____ T 125N R 40W TWP _____

Name Origin
& Remarks:

Mississippi River Drainage
Andreas: Little Chippewa River

2-19-41

Ata Musson

5.

LAKE

Co

Douglas

x Co. atlas 1886 • Min Plan 1916

NAME

LOBSTER LAKE x ✓ ✓

REF

• N. Ham 179-180 • Highway List (page) 7
• McCall's map Douglas

PRON

STATUS

• Wet ✓ • Meand ✓

OTHER NAMES

Lake Lobster

EXACT

• Dec. 19, 20, 29, 30; 13, 22, 23, 24, 25, 26, 27, ✓

SITE

• Jan. 19, 30; 22, 23, 24, 25, 26, 27, 13

T

128 N ✓ ✓

R

38, 39 W ✓ ✓

TWP

x La Grand, ✓ x Moi ✓

AREA & DIMENS

• 1438.33 Acres

GEN LOC

Description & Name Origin

• The fourth of a series of lakes tributary to Union Lake in descending order. Named for its outline. Having numerous arms or claws.

Short Map: Lobster Lake
Winchell, 2: pl. 48: Lobster Lake
Gaz: Lobster
Andreas: Lake Lobster
Eddy (7-4-39): Lobster Lake. b-12.

Jawett Map Nor. Minn, 1894: Lobster Lake

1438.33 a. Inlet, Mill Lake.

5.

LAKE

Co.

Douglas

NAME

LONG LAKE

REF

x Co. atlas 1886 • Highway List
 Upham 181 • Min Plat 1916
 M^c Carley map Douglas 2 (page)

PRON

STATUS

• Wet ✓ • Meand ✓

OTHER
NAMES

EXACT

SITE

• Dec. 19, 30; 24, 25 ✓
 x Dec. 19, ; 24, 25

T

127N ✓

R

39, 40 W ✓

TWP

Solem ✓
 Holmes City ✓

AREA &
DIMENS

117.05 Acres

GEN

LOC

Description &
Name Origin

Short Map: Long Lake
 Andreas: Unnamed
 Winchell, 2: pl. 48: Unnamed.
 Gaz: Long.
 Eddy (1-21-41): Long Lake. No #. 117.5a. -6' deep

5.

LAKE

Co.

Douglas

NAME

LONG LAKE

x ✓ ✓ ✓

REF

x Co. atlas 1886 • Highway list
• Upland 181 • Min Plat 1916
• McCarley map Douglas (page)

PRON

STATUS

• Wet ✓ • Meand ✓

OTHER
NAMESEXACT
SITE

x Sec. 15 ✓, 16 ✓, 17 ✓ ✓

T x 127 N ✓ ✓ ✓ R x 38 W ✓ ✓ ✓

TWP

Lake Mary

x ✓ ✓

AREA &
DIMENS

• 314.55 Acres

GEN.
LOC.Description &
Name • Origin

Short Map; Long Lake

Winchell, 2: pl. 48; Long Lake

Eddy (1-21-41); Long Lake. No# 314.5 acres. -6' deep.

Andreas; Long Lake

5.

NAME *LONG LAKE*
(lake)CO *Douglas**M^E county map Douglas*PRON _____ REF *Highway List*
(page)

OTHER NAMES _____

EXACT SITE *Sec. 17, 18, 19, 20* ✓ T *127* ✓ R *39* ✓TWP *Holmes City* AREA & DIMENS *144.45 Acres*GEN LOC _____ STATUS *Wet* ✓ *Meandered* ✓

Name Origin & Remark:

*Short Map; Long Lake.**Gaz; Long**Eddy (1-21-41); Long Lake. 144.4 a. -6' deep**Andreas; Unnamed.**Winchell, 2; pl. 48; Unnamed.*

5. LAKE Co. Douglas x Co. atlas 1886 • Highway list

NAME LONG LAKE x REF Upham 179-180, 181 • Min. Plat 1916
• Mc Clure map Douglas (page)

PRON _____ STATUS Wet • meand

OTHER NAMES LAKE LATOKA ✓ • LATOKA LAKE ✓

EXACT SITE Sec. 14, 22, 23, 27, 28, 33, 34 x
Sec. 14, 22, 23, 27, 28, 33 • Sec. 14, 22, 23, 26, 27 T 128N ✓ ✓ R 38W ✓ ✓

TWP La Grand ✓ AREA & DIMENS 660.90 acres

GEN LOC _____

Description & Name Origin Named for its outline

There are several lakes of this name in the County.

W. Sheva

5.

LAKE

Co

Douglas

x Co. Atlas 1886 • Highway List

NAME

LONG LAKE ^x ✓ ✓

REF

• Upton 181 • Min Plat 1916
• Mc Carley Map Douglas (page)

PRON

STATUS

• Wet ✓ • Meand ✓

OTHER
NAMES

EXACT

SITE

Sec. 29 ✓ 30 ✓ 31 ✓ 32 ✓ ✓

T

179N ✓ ✓

R

39W ✓ ✓

TWP

Brandon ^x ✓AREA &
DIMENS

• 213.99 Acres

GEN

LOC

Description &
Name Origin

Co. map (n.d.): Long Lake

Shot map: Long Lake

Eddy (1-21-41): Long Lake. No #. 213.9 a. -6' deep.

Gay: Long. 213.99 a.

Andreas: Unnamed.

Winchell, 2: pl. 48: Unnamed.

5.

NAME LONG LAKE (lake) co DOUGLAS

PROV WINCHELLS ^{of Minn} GEOLOGY Vol. 2 PLATE 48
(page) 7A

OTHER NAMES _____

EXACT SITE SEC. 25-26-27 T 129 N R 40 W

TWP EVANSVILLE AREA & DIMENS _____

GEN LOC about 3 mi. S. of Evansville Village STATUS _____

Name Origin
& Remark:

2-28-41

A. Rasmussen

5.

NAME Wong (lake) co Douglas

PROM _____ REF 1928 Lake Gen. p 53
(page)

OTHER NAMES _____

EXACT SITE Sec. 25-26-27 T 129 R 40

T.P. Evansville AREA & DIMENS 240.77

GEN LOC _____ STATUS _____

Name Origin
& Remark

2-7-1941 - Walter C. Hunt

5.

NAME

2
1 Long
(Lake)

CO DOUGLAS

PRON

REF

1874 Atlas
ANDREAS MAP 184
^ (page)

OTHER
NAMES

EXACT
SITE

sec 25, 26, 27

T

129 N

R

40 W

TWP

EVANSVILLE

AREA &
DIMENS

GEN

about 4 miles S.W. of

LOC

BRANDON VILLAGE

STATUS

Name Origin
& Remark:

12/26-40 L. P. Gastrow

5.

NAME LONG LAKE CO Douglas
(Lake)

PRON _____
Eddy's REF Lake Survey 6-13 (1923)
(page)

OTHER NAMES _____

EXACT SITE Sec 27 ? T 129 N R 40 W.

TWP Evansville AREA & DIMENS 240.77 acres

GEN LOC near Evansville STATUS _____

Name Origin.

& Remark:

Outlet - Erwin lake to Chippewa river.
Inlet is creek from Stowes lake (6-24)

12/30/40



Rac

5.

LAKE

Co

Douglas

x Co. atlas 1886 • Highway list

NAME

LONG LAKE^{x✓} ✓✓

REF

Upham 182 • Min Plat 1916
• Mc-Caulley map Douglas (page)

PRON

STATUS

• Wet ✓ • Meand ✓

OTHER
NAMESEXACT^x
SITE

Sec. 25, 26, 27 ✓✓

T

199 N ✓✓

R

40 W ✓✓

TWP

Evansville^{x✓} ✓AREA &
DIMENS

• 240.77 acres

GEN
LOCDescription &
Name Origin

Short map: Long Lake

H. Keenan

5.

LAKE (Several)

Co. DOUGLAS

NAME LONG LAKES

REF Upham 180

(page)

PRON

STATUS

OTHER
NAMES

EXACT
SITE

T

R

TWP

AREA &
DIMENS

GEN
LOC

Description &
Name Origin

named for their outlines

6-10-40 SB

6. STREAM SOURCE COUNTY DOUGLAS MOUTH COUNTY TODD? COUNTY DOUGLAS

NAME LONG PRAIRIE RIVER REF Upham 176 (page)


PRON ----- MILES -----

OTHER NAMES -----

SOURCE ----- SEC ----- T ----- R ----- TWP ----- ?

DIRECTION & AREA DRAINED flows meanderingly through the north half of Belle River Township in Douglas Co., on its way to Todd County.

MOUTH ----- SEC ----- T ----- R ----- TWP ----- ?

Description & Name Origin


6-7-40 J.B.

6. SOURCE [⊗] COUNTY Douglas MOUTH [⊗] COUNTY Morrison COUNTY _____
 STREAM _____
 NAME LONG PRAIRIE RIVER REF [⊗] Geol. Survey, Bull. 14, map (1919)
Uphams 180 (page) _____

PRON _____ MILES _____

OTHER NAMES _____

SOURCE Lobster lake SEC 19 T [⊗] 129 ^{128N} R [⊗] 37 ^{38W} TWP La Grande

DIRECTION & AREA DRAINED [⊗] East-North-South. Flows generally east thru Douglas, Todd + Morrison Co.

MOUTH [⊗] Crow Wing River SEC 20 T [⊗] 133 R [⊗] 31 TWP Motley

Description & Name Origin The head stream takes its course thru Lakes Irene, Miltona, Ida, Charlie, Louise, Union, Stone, Lotli, Cowdry, Darling and Carlos Wendell, 2: pl. 48: Long Prairie River
Andreas: Long Prairie River

NAME LONG-PRAIRIE RIVER CO DOUGLAS
 (stream) 1909-12 Report Water Resources Invest.

PRON _____ REF STATE DRAINAGE COMM.
 (page) 579

OTHER
 NAMES _____

SOURCE _____ MOUTH _____
 COUNTY DOUGLAS COUNTY MORRISON MILES _____

SOURCE LAKE IRENE SEC _____ T _____ R _____ TWP _____

DIRECTION & AREA DRAINED Flows thru Lakes Milona, clda, Louise, Darling,
LE Homme Dieu and Carlos then east & north.

just east of motley

MOUTH CROW-WING RIVER SEC _____ T _____ R _____ TWP _____

Name Origin

& Remarks:

(Mississippi River Drainage)

2-9-41

AK asmuron

6.

STREAM

SOURCE
COUNTYMOUTH
COUNTYCOUNTY DOUGLASNAME LONG PRAIRIE RIVER (NORTH BRANCH OF) REF 23rd Session 319 YR. 1883Chapter 180Sp. Laws (page)

PRON _____ MILES _____

OTHER
NAMES _____

SOURCE _____ SEC _____ T _____ R _____ TWP _____

DIRECTION &
AREA DRAINED _____

MOUTH _____ SEC _____ T _____ R _____ TWP _____

Description &
Name OriginAct to appropriate money to build bridge
across North Branch of Long Prairie river.Effective on passageapproved March 6, 18832/21/41 F. Bienhoff

6.

NAME north branch Long Prairie river - CO Douglas
(stream)

PRON _____ REF 17th session 1875 374
Sp. Laws - chap CLX (page)

OTHER NAMES outlet of Lake Ida

SOURCE _____ MOUTH _____
COUNTY _____ COUNTY _____ MILES _____

SOURCE _____ SEC _____ T _____ R _____ TWP _____

DIRECTION & AREA DRAINED _____

MOUTH _____ SEC _____ T _____ R _____ TWP _____

Name Origin & Remarks authorizing the raising of Lake Ida, by damming the outlet ~~of~~ of Lake Ida... commonly called the north branch of the Long Prairie River"... approved March 4, 1875
(See Lake Ida)

5.

LAKE

Co.

Douglas

x Co. atlas 1886. Mc Cauley map Douglas 1

NAME

LORSUNG LAKE^x

REF

Upham 182

(page)

PRON

STATUS

Drained • Dry • Meand

OTHER
NAMES

UNNAMED

EXACT
SITE

Dec. 13 • Dec. 12, 13, 14

T 130N ✓

R 39W ✓

TWP

Millerville^x ✓AREA &
DIMENSGEN
LOCDescription &
Name Origin

Named for Joseph Lorsung

W. L. Keenan

5.

LAKE

Co. DouglasNAME Lottie Lake ✓REF x Co. Atlas 1886 • Highway dist
Wpham 180
• Mc Cully map Douglas (page)

PRON

STATUS Wet ✓ Meand ✓OTHER
NAMESEXACT
SITE x Sec. 14 • Sec. 14, 15 ✓T x 128N ✓ ✓ R x 38W ✓ ✓TWP x La Grand ✓AREA &
DIMENS • 38.80 AcresGEN
LOCDescription &
Name OriginAndreas; UnnamedWinchell, 2' pl. 48'; UnnamedGaz: LottieEddy (1-21-41): Lottie Lake; Taylor Lake. Named for Lottie Taylor.Known locally as Lottie Lake. No number. 38.8 a. Max. d. 30'

5.

LAKE

Co

Douglas

NAME

Louise (Lake Louise)

REF

x Co. Atlas 1886 • Highway List
 • Upham 180 • Minn Plat 1916
 • M^c Cahley map Douglas 2 (page)

PRON

STATUS

• Wet ✓ • Meand ✓

OTHER
NAMES

Lake Louisa

EXACT
SITE

Sec. ✓✓✓

T

128N ✓✓

R

38W ✓✓

TWP

La Grand ✓

AREA &
DIMENS

• 186.90 Acres

GEN
LOC

The fifth of a chain of lakes descending from the head stream of
 Long Prairie River

Description &
Name Origin

Named for a daughter of Charles Cook. (See under Charlie Lake).
 Short Map: Louise Lake
 Gaz: Louise
 Winchell, 2: pl. 48: Lake Louise
 Sp. Laus, 1875, p. 374: Lake Louisa
 [no. 6-28] Eddy (1918): Louise Lake. 186.9 a. Outlet thru Alexandria chain.
 Inlet - chain of small lakes.

5.

LAKE

Co.

Douglas

NAME

LOVER'S LAKE

REF

x Co. atlas 1886. Highway List - Gay, Meand Lakes
Upham 180. Min. Plat 1916
M = county map Douglas (page)

PRON

STATUS

Wet ✓ Meand ✓

OTHER
NAMES

x LOVERS LAKE ✓ ✓ • LOVERA LAKE ✓ ✓ Skunk Lake

EXACT
SITE

x Sec. 27, 34 ✓ ✓

T 127N ✓ ✓ R 37W ✓ ✓

TWP

x Hudson ✓

AREA &
DIMENS

115.60 Acres

GEN
LOC

• Tributary to the eastern arm of Lake Victoria

Description &
Name OriginEddy (1-21-41): Lovera Lake. No number. 115.6 a. -6' deep.
Winchell, 2: pl. 48: Skunk Lake
Andreas: Unnamed.

2.

TOWNSHIP

Co. DOUGLASS

NAME LUND

REF UPHAM

178
(page)

PRON

T 130 R 40

OTHER
NAMESGEN
LOCFIRST
SETTLED in 1866ORGAN-
IZEDmade a twp
March 1, 1872.

OVER

Description &
Name Origin

Is named for the very ancient city of Lund in southern Sweden, which has a famous university founded in 1666. In pagan times Lund attained great importance, and during a long period of the Middle Ages it was the seat of an archbishopric and was the largest city of Scandinavia.

6-7-40
F. Bienenroth

32

Shot Map: Lund Township

Andreas: Lund Township

Winchell, 2: pl. 48: Lund Township

TOWNSHIP

NAME

HOW

OTHER

NAME

GEN

LOC

ORIGIN

DATE

Description

Name Origin

1881
1882

2.

TOWNSHIP

Co

Douglas

x Co. atlas 1886 * U.S. G.S. Ashby Quad

NAME

LUND

TOWNSHIP

x ✓

REF

* N. P. Ham 178 • Minn Plat 1916

• Mc Cahley map Douglas 1, (page)

PRON

T

130 N * ✓ R 40 W * ✓

OTHER
NAMESGEN
LOCFIRST
SETTLED

1866

ORGAN-
IZED

March 1, 1872

Description &
Name OriginNamed for the very ancient City of Lund in
Southern Sweden.

W. Keenan

5.

LAKE

Co

Douglas

NAME

MAHLA LAKE ✓

REF

Highway list • M^cCauley map Douglas
Upham 18 ✓ • Min Plat 1916
(page)

PRON

STATUS

Wet ✓ • Meand ✓ • Part Dry

OTHER
NAMESEXACT
SITE

Sec. 7 • Sec. 5, 7, 8 ✓

T

129N ✓

R

40W ✓

TWP

Evansville ✓

AREA &
DIMENS

112.80 Acres

GEN
LOCDescription &
Name Origin

Commemorates an adjacent farmer M. H. Mahla

Short map: Mahla Lake

Eddy (1-21-41): Mahla Lake. No # 112.80 a. -b'd sep

Gaz: Mahla. 112.80 a.

Winchell, 2; pl. 48; Unnamed.

Andreas; Unnamed

2.

TOWNSHIP

Co Douglas

Special Laws of Minnesota (3/5/69)

NAME

Maple Lake

REF

Chapter LXXXII, p290

(page)

PRON

T

R

OTHER

NAMES

Maple Town

Roslyn

GEN

LOC

FIRST

SETTLED

ORGAN-

IZED

Description &
Name Origin

"Section 1. That the town of Maple Lake, sometimes called Maple Town, in Douglas county, shall hereafter be known and designated as the town of Roslyn.

Sec. 2. . . .

Sec. 3. This act shall take effect and be in force from and after its passage."

(approved March 5, 1869)

Worbeck
6/11/40

2.

TOWNSHIP

Co DouglasNAME Maple LakeREF Nordisk Folkeblad (Mpls) Mar. 24, 1869
(page 4, col. 3) (page)

PRON

T

R

OTHER
NAMESMaple Town

Roslyn

GEN
LOCFIRST
SETTLEDORGAN-
IZEDDescription &
Name Origin

"Minnesota -- Through a law, passed by the legislature this winter, the names of the following towns in Douglas county have been changed. The name of the town of Maple Lake, generally known as Maple Town, will hereafter be called Roslyn"

Alvar Norbeck

6/11/40

5.

LAKE

Co.

Douglas

NAME

MAPLE LAKE ^x✓

REF

x Co. atlas 1886 • Highway List
 Upton 180/181 • Minn Plat 1916
 Mc Claughey map Douglas (page)

PRON

STATUS

Wet ✓ • Meand ✓

OTHER

NAMES

Lake Hudson

EXACT

SITE

• Dec. 19, 20, 29, 30, 31, 32; 25, 26, 35, 36
 • Dec. 19, 20, 29, 30, 31, 32; 25, 36 ✓ T 177 N ✓ R 37 W, 38 W
 • 37, 38 W ✓

TWP

Hudson, Lake Mary ✓

AREA &
DIMENS

825.88

GEN

LOC

Description &

Name Origin

Named for its trees
 Short map: Maple Lake

Sp. Laws, 1870, p. 449; Act to change name of Maple Lake to Lake Hudson
 Eddy (6-21-39): Maple Lake. 6-110. 825.9 a. Max. d. 70'. Outlet, creek to
 Chippewa R. No inlet.
 Winchell, 2; pl. 48: Maple Lake
 Andreas, Maple Lake
 Gag: Maple

4.

NAME MAPLETON
(village)

CO Douglas

Mc Carthy Map Douglas

PRON _____ REF Main Plat 1916 (Page) _____

OTHER NAMES _____ PO HIST _____

EXACT SITE Sec. 17 T 178N R 38W TWP Ida

GEN LOC _____ CO ST? _____

FIRST SETTLED _____

PLAT _____ INCORP _____

Name Origin & Remarks: Not on map

2.

TOWNSHIP

Co Douglas

Special Laws of Minnesota (Mar. 5, 1869)

NAME / Maple Town /

REF Chapter LXXXI, p290

(page)

PRON

T

R

OTHER NAMES

/ Maple Lake /

Roslyn

GEN LOC

FIRST SETTLED

ORGANIZED

Description & Name Origin

". . . .

"Section 1. That the town of Maple Lake, sometimes called Maple Town, in Douglas county, shall hereafter be known and designated as the town of Roslyn.

"Section 2. . . .

"Sec. 3. This act shall take effect and be in force from and after its passage." (approved March 5, 1869)

Narbeck
6/11/40

2.

NAME ----- [MAPLE TOWN] ----- CO ----- DOUGLAS -----
(township)

PRON ----- MINN ANNALS
REMPLEs. Trib. AM, P. 2, Col. 2, Mar. 5, 1869.
Friday (page)

OTHER NAMES ----- ROSLIN ----- T ----- R -----

GEN ----- FIRST
LOC ----- SETTLED -----

ORGAN-
IZED -----

Name Origin

& Remarks: HOUSE BILLS PASSED - ... "To change the name of Maple Town, in Douglas county, to Roslin."

BPC 6/11/41.

ITEM 122 - PETTEE

2/17/47

PROPERTY OF THE UNITED STATES GOVERNMENT
THIS DOCUMENT IS UNCLASSIFIED
DATE 01/14/00 BY 60322 UCBAW

1380
DRIVE -

100
SERIALIZED
INDEX

1380
SERIALIZED
INDEX

1380
SERIALIZED
INDEX (2000)

1380
SERIALIZED
INDEX (2000)

2.

TOWNSHIP

Co Douglas

Nordisk Folkeblad (Mpls) Mar. 24, 1869

NAME

/ Maple Town /

REF (page 4, col. 3)

(page)

PRON

T

R

OTHER

NAMES

/ Maple Lake /

Roslyn

GEN

LOC

FIRST

SETTLED

ORGAN-

IZED

Description &
Name Origin

"Minnesota -- Through a law, passed by the legislature this winter, the names of the following towns in Douglas county have been changed. The name of the town of Maple Lake, generally known as Maple Town, will hereafter be called Roslyn"

Alvar Norbeck
6/11/40

5.

LAKE

Co.

Douglas

NAME

MARY (LAKE MARY)

x^o

REF

x Co. atlas 1886 ^o Geol. Survey 1919 ^o Highway list
Upham 78, 180 • Minn Plat 1916
• M^s = Cauley map Douglas 2 (page)

PRON

STATUS

Wet ✓ • Meand ✓

OTHER
NAMES

MARY LAKE Lake Maria

EXACT
SITE

Dec. 4, 5, 7, 8, 9, 16, 17, 18; 32, 33

T 127, 128 N ^o R 38 W ^o 38, 39 W
2903.0 acres

TWP

Lake Mary, La Grand

AREA &
DIMENS

Largest in this series

GEN

LOG
Description &
Name Origin

The second of a series of lakes tributary to Union Lake in descending order.

Upham: Named for Mary A. Kinkaid, a homesteader of 1861, sister of Alexander + Wm Kinkaid, first settlers of Alexandria. Her homestead adjoined Lake Winona.

Eddy (7-14-27): Mary Lake e. 6-78. 2944 acres. Max d. 26'. Inlet,
Andrews Lake. No outlet
229 Manual map, 1887: Lake Maria
Andreas: Lake Mary Winchill, 2: p. 48: Lake Mary
Short Map: Lake Mary
Jewett Map, 1894: Lake Mary

5.

LAKE

Co. DouglasNAME MATTSON LAKE ✓✓REF Upham 181 • Minn Plat 1916
• McCauley Map Douglas 2 (page)

PRON _____

STATUS • Wet ✓ • meand ✓OTHER
NAMES _____EXACT
SITE Sec. 28, 33 ✓✓T • 177N ✓✓R • 39W ✓✓TWP Holmes City ✓ • HolmesAREA &
DIMENS 241.30 Acres

GEN

LOC

Description &

Name Origin

Commemorates an early settler John Mattson, who
settled on Sec. 32 in 1868 Gay Mattson

Eddy (1-21-41): Mattson Lake No #. 241a. -6' deep.

Andreas: Unnamed.

Winchell, 2: pl. 481 Unnamed.

Short Map: Mattson Lake

4.

NAME MELBY CO DOUGLAS
(village) 1894 Map of Nor. Minn.

PRON _____ REF Jewett & Son
(page)

OTHER NAMES _____ PO _____
HIST _____

EXACT SITE Sec. 20 T 130 R 40 TWP _____

GEN _____ CO _____
LOC _____ ST?

FIRST SETTLED _____ PLAT _____ INCORP _____

Name Origin
& Remarks:

12-11-41-NESS.

NAME MELBY (village) CO DOUGLAS

PRON _____ REF 1940 ATLAS OF MINN. HXYS. 21
(page)

OTHER NAMES _____ PO HIST _____

EXACT SITE SEC 17 20 T 130 R 40 TWP LUND

GEN on Great Northern R.R. about CO _____
LOC 4 1/2 miles NW of EVANSVILLE village ST? _____

FIRST SETTLED _____ PLAT _____ INCORP _____

Name Origin
& Remarks:

12/24-41 Zastrow

4.

VILLAGE

Co

Douglas

NAME

Melby

REF

Ser. Dir 1937-38,

(page)

107

PRON

PO

HIST

P

OTHER

NAMES

CO

ST?

EXACT

SITE

T 130 R 40 TWP

Lund

GEN

LOC

25 miles northwest of Alexandria

FIRST

SETTLED

PLAT

INCOFP

Description &
Name Origin

on GN RY

6/6/40 Schieck

VILLAGE

co DOUGLAS

NAME MELBY

REF UPHAM

178
(page)

PRON

PO
HISTOTHER
NAMESCO
ST?EXACT
SITE

T 130 R 40 TWP LUND

GEN
LOCFIRST
SETTLED

PLAT in april 1902 INCORP

Description &
Name Origin

a railway village, named probably for a farming locality in Sweden, whence some of the adjoining settlers came, receiving from it their own personal surnames.

6.10.40
F. Bienath

[Faint, mostly illegible text on a lined page. Some words are visible, such as "FIRST", "SECOND", "THIRD", "FOURTH", "FIFTH", "SIXTH", "SEVENTH", "EIGHTH", "NINTH", "TENTH", "ELEVENTH", "TWELFTH", "THIRTEENTH", "FOURTEENTH", "FIFTEENTH", "SIXTEENTH", "SEVENTEENTH", "EIGHTEENTH", "NINETEENTH", "TWENTIETH".]

4.

VILLAGE

Co

Douglas

NAME

Melby ✓

REF

• McCarley map Douglas
 • Upham 178 • Minn Plat 1916
 (page)

PRON

PO

HIST

OTHER
NAMES

CO

ST?

EXACT
SITE

Dec. 17 ✓

T

130N ✓

R. 40W ✓

TWP

Lund ✓

GEN
LOC

on G. N. Ry. ✓

FIRST

SETTLED

PLAT

April 1902 ✓

INCOMP

Description &
Name Origin

a Ry. Village. Named probably for a farming locality in Sweden, whence some of the adjoining settlers came, receiving from it their own personal surnames.

W. K. Kenna

5.

NAME ----- MICHEALS LAKE (sic) ----- CO DOUGLAS -----
(lake)FROM ----- MINN ANNALS.
REF Folkeblad, P.1, Col.3, Oct. 6, 1869.
----- Wednesday ----- (page)OTHER
NAMES -----EXACT
SITE ----- T 127 ----- R 39-40 -----E.P. ----- AREA &
DIMENS -----GEN
LOC ----- STATUS -----

Name Origin "CORRESPONDENCE FROM P. HJELM-HANSEN."
 & Remark On September 5th, I left Alexandria for Holmes City Twp. in Douglas Co.,
 On the way I met up with a well-to-do and well informed farmer by name Ole
 Haatvedt from Thelemarken...he has two attractive little lakes which he has
 named Oscars Lake (after King Oscar I, of Sweden & Norway) and Micheals Lake..."

BPC 7/24/41.

5.

LAKE

Co.

Douglas

NAME

Mill Lake ✓✓

REF

• Highway list

• Upham 180 • Min Plat 1916

• M^cCauley map Douglas

(page)

PRON

STATUS

• Wet ✓

• Meand ✓

OTHER NAMES

EXACT SITE

• Sec. 1, 2, 25, 35, 36 ✓

• Sec. 1, 2, 3, 25, 35, 36

T. 177, 178 N ✓

R. 39 W ✓

TWP

Brandon, Moë

Holmes City

AREA & DIMENS

• 600.28 Acres

GEN

LOC Description & Name Origin

The third of a series of lakes tributary to Union Lake in descending order

Gag; Mill

Short Map: Mill Lake

Andreas: unnamed.

Winchell, 2: pl. 48: unnamed.

5.

NAME MILL LAKE CO Douglas
(Lake)

PRON _____ REF Eddy's Lake Survey 6-79 (no date)
(page)

OTHER NAMES _____

EXACT SITE _____ T 128 N R 39 W

TWP Mo AREA & DIMENS 600.28 acres

GEN LOC near Garfield STATUS Controlled by dam on Lobster lake

Name Origin & Remark:

Outlet - chain of lakes to Carlos Lake (6-3)
Inlet - none.

12/30/40

✓

Ron

Mill Lake: see Fish Lake, Douglas County

~~MISSOURI~~
~~DOUGLAS COUNTY~~
SLIP
EXVCL
MVSU
OIRSE
BNOB
NVAE
MISCITVABODS
JT⁴

1

2

FOC
GEM

3

4

5

6

7

8

9

10

11

12

13

14

15

16

17

18

19

20

21

22

23

24

25

26

27

28

29

30

31

32

33

34

35

36

37

38

39

40

41

42

43

44

45

46

47

48

49

50

51

52

53

54

55

56

57

58

59

60

61

62

63

64

65

66

67

68

69

70

71

72

73

74

75

76

77

78

79

80

81

82

83

84

85

86

87

88

89

90

91

92

93

94

95

96

97

98

99

100

(1912)

101

102

103

104

105

106

107

108

109

110

111

112

113

114

115

116

117

118

119

120

121

122

123

124

125

126

127

128

129

130

131

132

133

134

135

136

137

138

139

140

141

142

143

144

145

146

147

148

149

150

151

152

153

154

155

156

157

158

159

160

161

162

163

164

165

166

167

168

169

170

171

172

173

174

175

176

177

178

179

180

181

182

183

184

185

186

187

188

189

190

191

192

193

194

195

196

197

198

199

200

4.

VILLAGE _____ Co. Douglas
 NAME Miller^xville[✓] ^{x[✓]⊗} Co. Atlas 1886 ⊗ Geol. Survey 1919
 REF Upham 178 • Main Plat 1916
 • Mc Cahy map Douglas 1 (page)
 PRON _____ PO _____ HIST _____
 OTHER NAMES Millersville CO _____ ST? _____
 EXACT^x SITE Sec. 14, 15, 22, 23 ^{✓✓✓✓} T 130N [✓] R 39W [✓] TWP Miller^xville [✓]
 • Sec. 13, 14, 15, 22, 23
 GEN LOC _____ FIRST SETTLED _____
 PLAT _____ INCORP June, 29, 1903

Description &

Name Origin: See Millersville Township for origin of name.

Short Map: Millersville

Geog. Manual Map, 1887: Millersville

Furtt Map: Millersville

Andreas: Millersville P.O.

Walker, Village Laws, 119: Millersville. Incorp. Sept. 2, 1903. Sep. from twp.

TOWNSHIP

Co

Douglas

x Des. atlas 1886

NAME

Millerville Township ✓

REF

Upham 178. Min Plat 1916
McCauley map, Douglas 1 (page)

PRON

T

130N ✓

R

39W ✓

OTHER
NAMES

Millersville Township

GEN
LOCFIRST
SETTLEDORGAN-
IZED

Established Nov. 23, 1867

Description &
Name OriginNamed for John Miller, an early and prominent
German settlerShort Map: Millerville Township
Andreas: Millersville Township

4.

NAME

MILTONA[⊗] ✓

(village),

CO

Douglas

⊗ Geol. Survey 1909

PRON

REF

Minn Plat 1916

• M^c Cauley Map Douglas (Page)

PO

HIST

OTHER

NAMES

EXACT

SITE

• Sec. 25

• Sec. 25, 26

T 130N[⊗] ✓

R 37W[⊗] ✓

TWP

• Miltona ✓

GEN

LOC

• on Dox Line ✓

CO

ST?

FIRST

SETTLED

PLAT

INCORP

Name Origin
& Remarks:

Short Map: Miltona
Jewett Map: Miltona

LAKE

Co

Douglas

x ✓ ⊗

x Co. Atlas 1886 ⊗ Geol. Survey 1919

NAME

MILTONA (LAKE MILTONA) ✓

REF

Upham¹⁸⁹¹ 178 • Minn. Plat 1916
M= Canby, map Douglas 1 (page) • Highway List

PRON

STATUS • Wet ✓ • Meand ✓

OTHER
NAMES

• MILTONA LAKE

Lake Milton

EXACT
SITEx Sec. 3, 4; 19, 20, 21, 27, 28, 29, 30, 31, 32, 33, 34;
23, 24, 25, 26, 36x ✓ ⊗ x ✓ ✓ ⊗
T 129, 130 N ✓ R 37, 38 W ✓

TWP

Miltona^x, Carlos^x, Leaf Valley^xAREA &
DIMENSa large lake which occupies more
than 1/2 of Miltona Township
x Depth 80 to 90 fr. • 5, 3 r r. 31 acres

GEN

LOC The second of a chain of lakes descending from the head stream of the Long Prairie river (over)

Description &
Name Origin

Named for Mrs. Florence Miltona Roadruck, wife of Benjamin Franklin Roadruck, who had a homestead in Sec. 22 Leaf Valley Twp., at the west end of this lake. In 1877 they returned to their former home in Indiana. (Letter from George L. Treat, of Alexandria). Tradition tells that her family washing was often done on the lake shore.

W. Sheenan

Winchell, 2: pl. 48: Lake Miltona

Short map: Lake Miltona

Andreas: Lake Miltona.

Caz: Miltona. 5322, 31a.

Eddy: Miltona Lake. (7-19-27), 6-15. 5322, 21a. Max d. 90' Outlet,
thru Ida and Alexandria chain. Inlet, small creek.

Sq. Manual Map, 1887: Lake Milton

Jewett Map: Lake Miltona

2.

TOWNSHIP

Co

Douglas

x Co. Atlas 1886

NAME

MILTONA TOWNSHIP ^x✓

REF

Wolham 178 • Minn Plat 1916
• Mc Carthy map Douglas 1 (page)

T

x 130N ✓ ✓ *x R 37W* ✓

PRON

OTHER NAMES

GEN LOC

FIRST SETTLED

ORGANIZED

Established Dec. 19, 1871

Description & Name Origin

Received its Name from the large Lake Miltona q.v.

Short map: Miltona Township
Ondreas: Miltona Township

W. Keena

4.

NAME MILTONA BEACH (village) ----- CO Douglas
----- ME Cauley map Douglas

PRON ----- REF Miner Plat 1916 ----- (Page)

OTHER NAMES ----- PO HIST -----

EXACT SITE Sec. 33 ----- T 130N R 37W TWP Milona -----

GEN LOC ----- CO ST? -----

FIRST SETTLED -----

PLAT ----- INCORP -----

Name Origin

& Remarks: Not on map

5.

LAKE

Co

Douglas

NAME

• MINA (LAKE MINA) ✓

REF

x Co. atlas 1886 Highway Dist
Upham¹⁸⁰ 182 • Minn Plat 1916
• Mc Cully Map Douglas (page)

PRON

STATUS

• Wet ✓ • Meand ✓

OTHER
NAMES

• MINA LAKE

EXACT
SITE• Dec. 17, 19, 20 ✓
x Dec. 20, 17 • Dec. 16, 17, 19, 20

T

x 128N ✓ ✓

R

x 38W ✓ ✓

TWP

x La Grand ✓

AREA &
DIMENS

• 325. 25 Acres

GEN
LOC• In the second series
• Tributary to Long Prairie River• The fifth of a series of lakes tributary
to Union lake in descending orderDescription &
Name Origin

• Named for the Mother of Frederick von Baumbach.

See Baumbach Lake for his biography.

• Part of this lake in Dec. 16, 17 shown on map as BERGLIUS; but all one lake.

Short Map: Lake Mina
Gaz: MinaEddy: Mina Lake ^{Berglius Lake} 325.3 a.
Andreas: Lake Mina

Max. d. 45'

~~6-44~~ 6-44

5.

LAKE

Co.

Douglas

Highway List

NAME

MINISTER LAKE ✓✓

REF

Alpham 181 • Min Plat 1916

• McCauley map Douglas 2

(page)

PRON

STATUS

• Wet ✓ • Meand ✓

OTHER NAMES

EXACT SITE

Sec. 7, 8 ✓✓

T

178N ✓✓

R

39W ✓✓

TWP

Mo ✓✓

AREA & DIMENS

• 97.45 Acres

GEN LOC

Description & Name Origin

Is near a Norwegian Lutheran Church.

Winchell, 2: pl. 48: Unnamed

Short Map: Minister Lake

Gay: Minister

Eddy (n.d.): Minister Lake, 6-30. 97.45 a. Outlet, Creek to Chippewa R.

Andreas: Unnamed.

4.

NAME Moe (village)

CO Douglas
7th Me. Cavalry Map Douglas 2

PRON _____ REF Min. Plat 1916 (Page) _____

OTHER NAMES _____ PO _____ HIST _____

EXACT SITE Dec. 29 T 148N R 39W TWP Moe

GEN _____ CO _____
LOC _____ ST? _____

FIRST SETTLED _____

PLAT _____ INCORP _____

Name Origin
& Remarks: Not on map

2.

TOWNSHIP

Co

Douglas
x Co. Atlas 1886

NAME

Moe Township ✓

REF

Upham 178 • Minn Plat 1916
McCauley map Douglas 2 (page)
x x

PRON

T

178N ✓

R

39W ✓

OTHER NAMES

ADKINSVILLE - so called at first for Thomas Adkins, one of the first settlers

GEN LOC

FIRST SETTLED

1863

ORGANIZED

Established Sept. 3, 1867

Description & Name Origin

Name ^{later} changed to Moe, in memory of a district in Norway, from which a number of the pioneers came.

Nordisk Folkeblad (Ampl) Mar. 24, 1869, p. 4, c. 3. "Through a law passed by the Legislature this winter . . . the town of Adkinsville will hereafter be named the town of Moe . . . after a Norwegian, Ole Moe, one of the oldest settlers in the township.

Sp. Laws, 1869, p. 290: Act to change name to Moe.

Winchell, 2: pl. 48: Moe Township

Andreas, Moe Township

Shor Map: Moe Township

5.

LAKE

Co

Douglas

x Co. atlas 1886 • Highway list

NAME

Moon Lake ✓✓

REF

Upton 179, 181 • Minn Plat 1916
McCauley map Douglas (page)

PRON

STATUS

Wet ✓ • Meand ✓

OTHER
NAMESEXACT
SITE

Sec. 28 ✓✓

T

179 N ✓✓

R

39 W ✓✓

TWP

Brandon ✓✓

AREA &
DIMENS

153.98 Acres

GEN
LOCDescription &
Name Origin

Named for its outline.

Winchell, 2: pl. 48; Unnamed.

Andreas; Unnamed.

Short Map: Moon Lake

Co. map (n.d.): Moon Lake

Eddy (1-21-41): Moon Lake. No #. 153.9a. Max d. 40'

Gaz. Moon. 153.98 a.

5.

LAKE

Co

Douglas

x Co. atlas 1886 • Highway List

NAME

Moses (Lake Moses) x ✓

REF

Upham 18 ✓ • Minn Plat 1916
M = Crawley map Douglas (page)

PRON

STATUS

• Wet ✓ • Meand ✓

OTHER NAMES

Moses Lake

EXACT SITE

Sec. 16, 17, 20, 21 ✓ ✓

T 130N ✓ ✓ R 39W ✓ ✓

TWP

Millerville x ✓

AREA & DIMENS

844.55 Acres

GEN LCC

Description & Name Origin

Gas: Moses. 844.55a. Jewett Map: Lake Moses

Named for the great Hebrew lawgiver

Short Map: Lake Moses

Eddy (1-21-41): Moses Lake. 844.5a. ~~No #~~

Andreas: Lake Moses

Winchell, 2: pl. 48: Moses Lake

6-18 Max. d. 60' outlet, Chip. R. chain. Inlet, Aaron P.

5.

LAKE

Co.

Douglas, Pope

NAME

Mud Lake ✓

REF

* Co. atlas 1886 • Highway List
 • Wham 181
 • M^e Cauley map Douglas, Pope 2 (page)

PRON

STATUS

Recently drained • Dry • Meand

OTHER
NAMESEXACT
SITE

* Sec. 3 ✓ • Sec. 4, 5, 6; 31, 32 ✓

• 126, 127 N ✓

T 127 N

R 38 W ✓

TWP

Lake Mary ✓, Reno

AREA &
DIMENS

• 54 ✓ 36 Acres

{ 129 A. in Douglas
 413 A. in Pope

GEN

LOC

Description &
Name Origin

Winchell, 2: pl. 48: Unnamed
 Eddy (1-21-41): Mud lake. No # - 542.36 a. - 6' deep

5.

NAME • MUD LAKE ✓
(lake)

CO Douglas

• Mc Cauty map Douglas ✓

PRON _____ REF Highway List (page) _____

OTHER NAMES _____

EXACT SITE • See, 27 ✓ T • 127 ✓ R • 39 ✓

TWP • Holmes City AREA & DIMENS • 54.05 acres

GEN LOC STATUS • Wet ✓ • Meandered ✓

Name Origin
& Remark:

Short Map; Mud Lake

Gaz; Mud

Eddy Lake Survey (1-21-41); Mud Lake. No #. 54a. -6' deep

Winchell, 2; pl. 48; Unnamed.

Andreas; Unnamed.

5.

NAME *MUD LAKE* ✓
(lake)

CO

*Douglas**McCauley Map Douglas*PRON _____ REF *Highway List*
(page)

OTHER NAMES _____

EXACT SITE *Sec. 13, 14, 23, 24* ✓ T *127* ✓ R *39* ✓TWP *Holmes City* AREA & DIMENS *88.50 Acres*GEN LOC _____ STATUS *Wet* • *Meandered* ✓Name Origin
& Remark:*Eddy (1-21-41): Mud Lake. No# . 88.5 a. -6' deep**Andreas: Unnamed**Gaz: Mud**Short Map: Mud Lake (?)*

5.

LAKE

Co

Douglas

NAME

MUD LAKE^x ✓

REF

^x Co. Atlas 1886 • Highway List
 • Upham 181
 • Mc Cabe map Douglas 1

(page)

PRON

STATUS

• Wet ✓ • Meand ✓

OTHER
NAMESEXACT
SITE
^x at the corner of sections 27, 28, 33 and 34 ✓
^x T 129 N ✓
^x R 37 W ✓

TWP

Carlos^x ✓AREA &
DIMENS

• 21.40 Acres

GEN

LOC

Description &
Name Origin

Short Map: Mud Lake

Eddy (1-21-41); Mud lake. No #. 21.4 a. -6' deep.

Winchell, 2: pl. 48: Unnamed.

Gaz: Mud. 21.40 a.

Andreas: Unnamed.

NAME MUD LAKE ----- CO DOUGLAS -----
 (lake)

Eddy's
 REF LAKE SURVEY 121-41 (NO#)
 (page)

FROM -----
 OTHER NAMES -----

EXACT SITE Sec 4, 5, 8, 9 ----- T 130 ----- R 39 -----

TWP ----- AREA & DIMENS 80.5 acres -----

GEN LOC ----- STATUS Less than 6 feet deep

Name Origin & Remark: McCaughey Map: Unnamed, Wet, Meandered.

Gaz: Unnamed. 80.50 a.

Winchell, 2: pl. 48: Unnamed.

Andreas: Unnamed.

Short Map: Unnamed.

3/18-41 J.H. Zastrow

5.

LAKE

MYER'S

Co.

Douglas

McCaulley Map Douglas 3

NAME

~~MYER'S LAKE~~

REF

Upham 180

(page)

In the atlas of 1916

PRON

STATUS

it is mapped as drained

OTHER
NAMESEXACT
SITE

Sec. 13, 24

T 127N

R 36W

TWP

Orange

AREA &
DIMENS

Shallow

GEN

LOC

Description &
Name Origin~~Not shown on map~~ Unnamed

Winchell, 2: pl. 48: Unnamed

Andreas: Unnamed.

Eddy (1-21-41): Unnamed. No number. 275.5 acres. Dry.

Gaz: Unnamed. 275.5 acres. Dry

4.

VILLAGE

Co

Douglas

x Co. Atlas 1886 @ Geol. Survey 1919

NAME

Nelson ✓ ⊗

REF

Nelson 178-179 • Minn Plat 1916
• McCauley Map Douglas 2, 3 (page)

PRON

PO

HIST

OTHER
NAMESThe P.O. + village at first called DENT
for Richard Dent, who settled in Alex- CO
andria 1868, died in Spokane 1915 ST?

x NELSON STATION

EXACT

• Dec. 13, 24; 19

SITE

x Dec. 24 • Dec. 18, 19, 13, 24 T 178N R 37W TWP Alexandria, Osakis
• on G. N. Ry ✓

GEN.

LOC

on East line of Alexandria Twp.

FIRST

SETTLED

Founded about 1875

PLAT

INCORP

Aug. 31, 1905

Description &
Name OriginA Ry. Village. Named in honor of Senator Knute Nelson, the
most eminent citizen of this County. He was born in Vessvanger, Norway
Feb. 2, 1843; came to the U.S. when 6 yrs. old, with his mother; served in
the 4th Wisconsin Regiment, 1861-4; was admitted to the bar in 1867;

(over)

Came to Minnesota in 1871, and settled on a farm near
Alexandria; practiced law in Alexandria after 1872; was a
state senator 1875-8; representative in Congress 1883-9;
governor of Minnesota 1893-5; and resigned to accept the office
of U.S. Senator, which position he has since filled with very
distinguished ability and grand loyalty to this state and the
Nation. His biography is in "Lives of the Governors of Minnesota"
by Gen. James H. Baker.

Winchell, 2; pl. 48: Nelson

Walker, Village Laws, 119: Nelson. Incorp. Aug. 31, 1905. Sep. from twp.

Short Map: Nelson

Jewett Map, 1894: Nelson

5.

LAKE

Co.

Douglas

x Co. atlas 1886 • Highway List

NAME

Nelson Lake ✓

REF

Upham 181, 182 • Minn Plat 1916
M = Cautley map Douglas 1 (page)

PRON

STATUS

Wet ✓ • Meand ✓

OTHER
NAMES

x LAKE Nelson ✓

EXACT
SITE

x Sec. 34, 35 ✓

T

x 129N ✓

R

x 39W ✓

TWP

x Brandon ✓

AREA &
DIMENS

• 103.27 Acres

GEN
LOCDescription &
Name OriginNamed for John Nelson a homesteader on Sec. 26
in 1865. Eddy (1-21-41): Nelson Lake. No #. 103.2a. - 6' deep

Jewett map: Nelson Lake

Andreas: Unnamed.

Short map: ~~the~~ Nelson Lake

Gaz: Nelson n. 103.27a.

Winchell, 2: pl. 48: Nelson Lake.

5.

LAKE

Co.

Douglas

x Co. atlas 1886

NAME

Nelson Lake

REF

Ugham 181 • McCarley Map Douglas 2
(page)

PRON

STATUS

OTHER
NAMESEXACT
SITEx
Sec. 33

T x 128N

R x 38W

TWP

Le Grand

AREA &
DIMENS

GEN

LOC

Description &

Name Origin

- Named for O. W. Nelson, an adjoining farmer.
- Not shown on map

5.

LAKE

Co. DOUGLASNAME NESSMAN LAKE REF ERICKSON-COMAP-2-15-34
(page)

PRON _____ STATUS _____

OTHER NAMES _____

EXACT SITE SEC 20 T 127 R 40TWP SOLEM AREA & DIMENS _____GEN LOC about 2 miles South of Red Rock LakeDescription & Name Origin Alexandria Ch. of Com. Map, 1936-37; Nessman Lake.

COMAP 2-11-40

4.

NAME OAKLAND (village), CO Douglas
M^cCauley map Douglas 1

PRON _____ REF Main Plat 1916 (Page) _____

OTHER NAMES _____ PO HIST _____

EXACT SITE Sec. 31, 32 T 129N R 37W TWP Carlos

GEN LOC on Lake Carlos CO ST? _____

FIRST SETTLED _____

PLAT _____ INCORP _____

Name Origin

& Remarks:

Not on map

Short map: unnamed. Symbol shows settlement

11. MISCELLANEOUS farm on which Kensington Stone found. Co Douglas

MUN Holand's Westward from Vinland (1940) p 110 -124

NAME Ohman farm REF (page)

PRON EST

OTHER NAMES GEN LOC

EXACT SITE part of? Sec. 14 T 127 R 40 TWP Solem

Description & Name Origin Ohman in an affidavit concerning discovery of the Kenstington Rune Stone stated that he emigrated to America in 1881, and settled upon this farm in 1891. That, while engaged in grubbing upon a timbered elevation, surrounded by marshes, in the southeast corner of his land about 500 feet west of his neighbor's, Nils Flaten's, house, while removing an asp, measuring about 10 inches in diameter at its base, he found the stone enmeshed in its roots. The farm consisted of 98 acres of morainic and hilly land. Ohman's buildings were in the NW corner of his farm, while the stone was found in the SE corner of the property.

5.

LAKE

Co.

Douglas

NAME

Olaf Lake ^x✓✓

REF

^x Co. atlas 1886 • Highway list
 Upham 181 • Minn Plat 1916
 McCauley map Douglas 2 (page)

PRON

STATUS

Wet ✓ • Meand ✓

OTHER
NAMESEXACT ^x

SITE

Sec. 34 ✓, 35 ✓✓

T

^x 127 N ✓✓

R

^x 39 W ✓✓

TWP

Holmes City ^x ✓ • HolmesAREA &
DIMENS

• 127.30 Acres

GEN

LOC

Description &
Name Origin

• There are 2 Olaf lakes in this trap.

Winchell, 2: pl. 48: Unnamed

Gas: Olaf

Eddy (1-21-41): Olaf Lake. No #

Short Map: Olaf Lake

127.3 a. -6' deep

5.

NAME • OLAF LAKE ✓
(lake)

CO Douglas

• M^E Caudy map Douglas r.PRON _____ REF Highway List
(page)

OTHER NAMES _____

EXACT SITE • Sec. 34 ✓
T • 127 ✓ R • 39 ✓

TWP • Holmes City AREA & DIMENS • 36.50 Acres

GEN LOC _____ STATUS • Wet ✓ • Meandered ✓

Name Origin
& Remark:

• There are 2 Olaf lakes in this twp.

Winchell, 2: pl. 48: Olaf Lake

Gaz: Olaf

Eddy (1-21-41): Olaf Lake. No # 36.5 a

-6' deep

Short Map: Olaf Lake

Andreas: unnamed

2.

TOWNSHIP

Co

Douglas

x Co. Atlas 1886

NAME

ORANGE Township x ✓

REF

• *Upham 179* • *Min. Plat 1916*
• *McCawley map Douglas 3* (page)

PRON

T

17 N ✓

R

36 W ✓OTHER
NAMESGEN
LOCFIRST
SETTLED• *1863-4*ORGAN-
IZED• *Established Jan. 7, 1868*Description &
Name Origin• *Eight states have Counties of this name, and it is
borne in 20 states by cities, villages and townships.**Winchell, 2: pl. 48: Orange Township.**Andreas: Orange Township.**Short Map: Orange Township.*

2.

TOWNSHIP

Co

Douglas

x Co. Atlas 1886

NAME

OSAKIS TOWNSHIP ✓

x ✓

REF

Upham 179 • Minn Plat 1916

• McCarley map Douglas 3 (page)

PRON

T

128N ✓

R

36W ✓

OTHER NAMES

GEN LOC

FIRST SETTLED

1859

ORGANIZED

Established June, 15, 1866

Description & Name Origin

This and Alexandria are the oldest townships in the County.

The name was received from Osakis lake, q.v.

Short Map : Osakis Township.

Andreas : Osakis Township.

Alexandria Citizen - News, March 20, 1941, p. 10, c. 6:

First township to be organized in county.

First settler: John Porter

According to Judge Col. Collins of St. Cloud the name comes from
Frank O. S.

4.

VILLAGE Co. Douglas Todd
 NAME OSAKIS ✓ x ✓ ⊗ x Co. atlas 1886 ⊗ Sect. Survey 1919
 REF Nipham 179 • Miner Plat 1916
 PO M = Canby map Douglas 3, Todd 4 (page)
 PRON HIST
 OTHER NAMES CO ST?
 EXACT x Sec. 30, 25, 26, 35, 36 x ⊗ x 35, 36 W ⊗
 SITE Sec. 25 T 178 N ✓ R 36 W TWP Osakis ✓ Gordon
 GEN LOC • on N.P. Ry. • N.W. Ry. ✓ FIRST SETTLED Founded in 1866
 PLAT INCORP Feb. 21, 1881 [over]

Description & Name Origin • In 1859 the stages running to Fort Abercrombie had a station on the site of this village, and the earliest settlers took claims; but the Sioux outbreak in 1862, caused these claims to be abandoned. The date of the first passenger train was Nov. 1, 1878
 Short Map: Osakis.
 Walker, Village Laws, 120; Inc. Feb. 18, 1881; reinc. Jan. 5, 1887. Sep. frontwp.

4.

NAME **OSAKIS** **CO** **DOUGLAS**
(village)

PRON **MINN ANNALS**
REF **Mpls. Trib. P. 2, Col. 3, Oct. 29, 1878**
Tuesday PM **(page)**

OTHER NAMES **PO**
HIST

EXACT SITE **T** 128 **R** 36 **TWP**

GEN **CO**
LOC **ST**

FIRST SETTLED **PLAT** **INCORP**

Name Origin

& Remarks:

village."

"Donald Stevenson has laid out a forty acre addition to Osakis

BPC 7/30/41.

ITEM 677 WESTRUM

SEARCHED
INDEXED

FILED
SERIAL

DATE
INDEXED

BY
SERIAL

FILED

INDEXED

1*

31
CC

WESTRUM
60

(10/10)

CO

LAKE

Co

Douglas, Todd

x Co. atlas 1886 Highway List

NAME

OSAKIS LAKE ✓✓

REF

Upham 179 • Minn Plat 1916
• McConby map Douglas 3, Todd 3, 4 (page)

PRON

STATUS

Wet ✓ Meand ✓

OTHER
NAMES

LAKE OSAKIS

EXACT
SITEDec. 12, 13, 23, 24, 25
x Dec. 12, 13, 24, 25

127, 128 N ✓

35, 36 W ✓

T 128 N ✓

R 36 W ✓

128, 129 N

TWP

Osakis Gordon, Leslie

AREA &
DIMENS

6,587.10 Acres

{ 1079 A. in Douglas
5508 A. in ToddGEN
LOC• Extends into next county east
• The Sauk River flows out of this lakeDescription &
Name Origin• Has reference to Sauk Indians formerly living here,
as narrated in connection with Sauk Rapids of Benton County.

Short Map: Lake Osakis

Andreas: Lake Osakis

Gaz: Osakis

Eddy (10-25-39): Osakis Lake - 7-23, 65-87.10a

Winchell, 2, pl. 48: Osakis Lake

Outlet, Sauk R. to Mississippi. Inlet,
Long River.

over

Alexandria Citizen - News, March 20, 1941, p. 10, c. 6

Name may be derived from Sank or Sak Indians.

Or from Chippewa word O-zau-gee or O-za-ti, meaning
a fork of a stream or road.

There is a legend that one Indian tribe, calling for help, shouted
O-Sak sak, meaning "help".

4.

VILLAGE

Co

DOUGLAS

260

NAME

OSAK'S RAPIDS

REF

MINN-9-CENT-V2-491
(page)

PRON

PO
HISTOTHER
NAMESCO
ST?EXACT
SITE

T

R

128

TWP

36

GEN
LOCFIRST
SETTLED

PLAT

INCRP

Description &
Name Origin

Population in 1849

MALES	92
FEMALES	41
TOTAL	133

Lugatto 4/2/40

5.

LAKE

Co.

Douglas

NAME

OSCAR LAKE ✓

REF

Co. atlas 1886 • Highway List
 • Upham 181-182 • Minn. Plat 1916
 • McCarley map Douglas 2 (page)

PRON

STATUS

• bet ✓ • meand ✓

OTHER
NAMES

× LAKE OSCAR ✓
 ×

EXACT
SITE

• Sec. 4, 5, 6, 7, 8, 9, 17, 18 • 1, 12
 × Sec. 4, 5, 6, 7, 8, 9, 1, 12 • Sec. 4, 5, 7, 8, 9, 17, 18 ✓ T 127N ✓ R 39W, 40W ✓

TWP

• Holmes
 • Holmes City ✓ • Solem ✓ AREA & DIMENS • 1516.81 Acres

GEN

LOC

Gas Oscar Jewett Map, 1894: Lake Oscar

Description &

Name Origin

• Was quite surely not adopted to honor any settler there, but for Oscar I, the king of Sweden and Norway, in 1844-59, father of Oscar II, who was the king in 1872-1907

Shot Map: Lake Oscar
 Andreas: Lake Oscar

Winchell, 2: pl. 48: Lake Oscar

Eddy (6-27-39): Oscar Lake. b-112. 1516.8 a. Max d. 18'
 No outlet. Inlet, small chain of lakes.

VILLAGE P.O

Co

Douglas

NAME

x OSCAR LAKE P.O

REF

x Mc Carty map Douglas
Douglas Co. Barlow, 1886
(page) 27

PRON

PO
HIST

OTHER
NAMES

CO
ST?

EXACT
SITE

x 78 1/4 g SW 1/4 Sec 19

T

x 127 N

R

x 39 W

TWP

x Holmes City

GEN
LOC

FIRST
SETTLED

PLAT

INCORP

Description &
Name Origin

Not on map

Ed Thomas

5.

NAME ----- OSCARS LAKE ----- CO ----- DOUGLAS -----
(lake)PRON ----- MINN ANNALS
REF Folkeblad, P.1, Col.3, Oct. 6, 1869
Wednesday. (page)OTHER
NAMES -----EXACT
SITE ----- T 127 ----- R 3940 -----T.P. ----- AREA &
DIMENSIONS -----GEN
LOC ----- STATUS -----Name Origin "CORRESPONDENCE FROM P. HJELM - HANSESN.
& Remark

"On September 5th, I left Alexandria from Holmes City twp in Douglas county. On the way I met up with a well-to-do and well-informed farmer by name Ole Haatvedt from Thelemarken...he has two attractive little lakes which he has named Oscars Lake (after King Oscar, Oscar I of Sweden & Norway) and Michaels Lake..."

BPC 7/24/41/

ITEM 242. P.6, NORBECK.

5.

LAKE

Co.

Douglas

The Cauley map Douglas 3

NAME

OWINGS LAKE

REF

Upham 180

(page) 120

PRON

STATUS

In the atlas of 1916
it is mapped as drainedOTHER
NAMESEXACT
SITE

Secs. 24, 25

T 127 N.

R 36 W.

TWP

Orange

AREA &
DIMENS

Shallow

GEN

LOC

Description &
Name Origin

Unnamed.

Gaz; Unnamed. 214.94 acres. Dry.

Andreas; Unnamed.

Eddy (1-21-41); Unnamed. No. number. 214.9a. See
Winchell, 2; pl. 48; Unnamed.

4.

VILLAGE

Co

Douglas

6

NAME

"Oxford settlement"

REF

M.H.S. Quarterly, Vol. 6, 373
(page)

PRON

PO

HIST

OTHER
NAMES

CO

ST?

EXACT
SITE

T 128 R 38

TWP

La Grande

GEN
LOC

Near Union Lake.

FIRST

SETTLED

PLAT

INCORP

Description &
Name Origin

150. Norwegians - 1867-1869.

7-31-40

P. P. Schweitzer

5.

NAME Pelican (lake) CO Douglas-Grant

PRON _____ REF 1928 Lake Survey - p 53
(page)

OTHER NAMES _____

EXACT SITE Sec. 7 T 130 R 40-41

AREA & DIMENS 3.8 x 4.82 73.67-Douglas
3781.70

T.P. _____

GEN LOC _____ STATUS _____

Name Origin
& Remark

2-7-1941 - Skott O. Shuck

5.

NAME PELICAN LAKE (Lake) CO DOUGLASS GRANT

PRON _____ REF 1940 ATLAS OF MINN. HWYS 21 & 26 (page)

OTHER NAMES see 19 _____ 130 _____ 40 LUND Inf

EXACT SITE see 11, 12, 13, 14, 15, 22, 23, 24, 25, 26, 27 ^{34, 35} T 130 _____ R41 PELICAN LAKE ✓

TWP LUND T PELICAN LAKE AREA & DIMENS _____

GEN LOC _____ STATUS _____

Name Origin & Remarks: the name PELICAN LAKE appears on CRANT CO. map only, and taken from that source.

12/24-41 gashow

5.

110

NAME

• PELICAN LAKE ✓
(lake)

CO

Douglas, Grant
• McCauley map Douglas, Grant

FRON

REF

Highway List
(page)

OTHER NAMES

EXACT STATE

• Sec.

T

• 130 ✓

R

• 41, 40 ✓

TWP

• Landy • Pelican Lake

AREA & DIMENS

• 3824.82 Acres } 44 a. in Douglas
3781 a. in Grant

GEN LOC

STATUS

• Wet ✓ • Meandered ✓

Name Origin & Remark:

• Part in Grant Co.

5. NAME QUAM LAKE ✓
(Lake) CO Douglas
Highway List
PRON _____ REF Min. Plat 1916 • Upham 181
• McCaulby Map Douglas 2 (page)
OTHER NAMES _____
EXACT SITE Sec. 23, 24 ✓ T 128N ✓ R 40W ✓
TWP Winness ✓ AREA & DIMENS • 174.88 Acres
GEN LOC _____ STATUS • Wet ✓ • Meand ✓

Name Origin

& Remark:

• Named for P. J. Quam

Andreas: Unnamed.

Winchell, 2: pl. 48: Unnamed.

Gas: Quam. 174.88 a.

Shot map: Quam Lake

5.

NAME QUINCY LAKE (Lake) CO DOUGLAS

1874 Atlas

PRON _____ REF ANDREAS MAP 184 (page)

OTHER NAMES _____

EXACT see 12 13 T 129 N. R 40 W. EVANSVILLE Twp
SITE see 7, 8, 18. T 129 N. R 39 W. CHIPPEWA

TWP EVANSVILLE & CHIPPEWA AREA & DIMENS _____

GEN about 1/2 mile S.W. of
LOC BRANDON VILLAGE STATUS _____

Name Origin
& Remark:

12/27-40. L. J. Gastrow.

5.

LAKE

Co

Douglas

NAME

Rachel (Lake Rachel)

x✓

REF

J^x Es. Atlas 1886 • Highway List
 • Upham 181 • Minn Plat 1916
 • M^c Claukey map Douglas 2 (page)

PRON

STATUS

• Wet ✓ • Meand ✓

OTHER NAMES

• Rachel Lake ✓

EXACT SITE

• Dec. 14, 15, 22, 23, 27 ✓
 x Dec. 14, 15, 22, 23 ✓

T

x 127 N ✓

R

x 39 W ✓

TWP

Holmes City^x • Holmes

AREA & DIMENS

495.69 Acres

GEN

LOC

Description & Name Origin

Short Map: ~~Rachel Lake Rachel~~ Rachel Lake
 Jewett map No. Munn, 1894: Lake Rachel
 Winchell, 2: pl. 48: Lake Rachel
 Gaz: Rachel
 Eddy (1-21-41): Rachel Lake. No. number. 495.7 a. Max d. 40'
 Andras: Lake Rachel

Red Rock Township: see Urness Township, Douglas County

None listed
Decomposed 2

CLUB
EXVCL

RYVING
CENEN

ESON

MYRE

FOO
SEN

ESL

ESL

(b2c)

NON

NON

NON

NON

NAME ----- Red Rock ----- CO ----- Douglas ?? -----
 (township) ----- ANNALS - Svenska Minn. Bladet of Red Wing,
 PRON ----- REF April 10, 1869 -- p2, col. 2. -----
 ----- (page) -----

OTHER NAMES ----- T ----- R -----

GEN ----- FIRST
 LOC ----- SETTLED -----

ORGAN-
 IZED

Name Origin

& Remarks: " -- In the Southwestern part of Minnesota there is a new town called
 Red Rock, which is populated almost entirely by Scandinavians."

Norbeck - 69-A

INDEX
PAGE

INDEX
PAGE

INDEX
PAGE

INDEX
PAGE

INDEX
PAGE

INDEX
PAGE

(10/10)

(continued)

11. MISCELLANEOUS SETTLEMENT Co DOUGLAS

MUN

NAME RED ROCK LAKE SETTLEMENT MINN ANNALS
REF Folkeblad P. 2, Col. 2, Sept. 1, 1869
Wednesday (page)

PRON EST

OTHER NAMES GEN LOC

EXACT SITE T 127 R 40 TWP
T 128

Description & Name Origin " FROM DOUGLAS COUNTY - Redrock Lake, August 18, 1869.

"This settlement is chiefly made up of Norwegians and Swedes and is located about 16 miles from Alexandria and 8 miles from Holmes City...K. Qvam"

Red Rock Lake - T 127-128, R 40

BPC 7/24/41.

ITEM 234 P-1,2. NORBECK.

NOV 1950

ON 11 JAN 1951 THE AIR FORCE RESEARCH AND DEVELOPMENT COMMAND, WRIGHT-PATTERSON AIR FORCE BASE, OHIO, ADVISED THAT THE AIR FORCE HAS A PROJECT FOR THE DEVELOPMENT OF A...

NAME OLYEIN

DESCRIPTION OF THE PROJECT IS AS FOLLOWS: THE PROJECT IS FOR THE DEVELOPMENT OF A...

THIS PROJECT IS CLASSIFIED AS UNCLASSIFIED - SECURITY INFORMATION

REF ID: A6661

FOUO

CLASSIFIED BY: [REDACTED]

REF ID: A6661

REF ID: A6661

REF ID: A6661

REF ID: A6661

REF ID: A6661

LAKE

Co

Douglas

NAME

Red Rock Lake ✓✓

REF

x Co. Atlas 1886 • Highway List
• Upland 179 • Min Plat 1916
• Mc Carley map Douglas 2 (page)

PRON

STATUS

• Wet ✓ • Meand ✓ • Partly Dry

OTHER NAMES

EXACT SITE

• Dec. 4, 5, 9; 28, 29, 32, 33, 34 ✓

x Dec. 4; 28, 29, 32, 33 • Dec. 4, 5, 9; 28, 29, 32, 33

T 127 ✓ 128 N ✓ R 40 W ✓

TWP

• Urness ✓ ✓ • Solem ✓ ✓

AREA & DIMENS

• 1420.99 Acres

GEN LOC

Description & Name Origin

Referring to reddish boulders on its shore, one being especially noteworthy on the northeast shore of the main lake. Eddy (1-21-41): Red Rock Lake. No #. 1420.9 a. -6' deep

Short Map: Red Rock Lake

Winchell, 2; pl. 48: Red Rock Lake

Gaz: Red Rock

Andreas: Red Rock Lake

Gruett Map Nor. Minn, 1894: Red Rock Lake

5.

LAKE _____ Co _____ *Douglas + Pope*

NAME *RENO LAKE* REF *Douglas G. Plattock, 1886*
M = Chauley Map Douglas, Pope (page) Highway List

PRON _____ STATUS *wet meand*

OTHER NAMES *Lake Reno*

EXACT SITE *N 1/2 of SW 1/4 Sec 31* *T 127 N R 37 W*
E 1/2 of SE 1/4 Sec 36 *T 127 N R 38 W*

TWP *Reno & Leaven* AREA & DIMENS *3940.50 acres*
Anderson & Lake Mary *111 A. in Douglas*
3830 A. in Pope

GEN LOC *Extends into Nest County South*

Description & Name Origin *Short Map: Lake Reno*
Andreas: Lake Reno
Eddy (1-21-41): Reno Lake. No number. 3940.5 a. Max d. 16'

Ed Sherman

Reservation Lake: see Irene (Lake Irene), Douglas County

NAME OF CITY
COUNTY STATE ZIP
BILL EVOLS
MURDER OTHER
FBI
MAY
MISCELLANEOUS
IT

TOO GEN
FBI
MAY
MAY
MAY

(Date)

CC

4.

NAME [Riverdale] CO Douglas

(village)

PRON _____ REF St. Paul Daily Pioneer

REF

Min. Assals. Pl. 3

(page)

Jan. 12, 1871OTHER NAMES Belle River PO HIST _____

EXACT SITE _____ T _____ R _____ TWP _____

GEN LOC _____ CO ST? _____

FIRST SETTLED _____ PLAT _____ INCORP _____

Name Origin
& Remarks:

The citizens of Riverdale, have changed the name of their town to Belle River, and the board of county commissioners have adopted the name,

6/9/44

Hogn

344

Lohé

RECEIVED
FROM

PAID
TO

DATE

AMOUNT

100
00

100
00

100
00

100

100
00

100
00

100

100

(100)

100

100

(100)

100

Riverdale Township: See Belle River Township, Douglas County

MISSOURI
DOUGLAS COUNTY

STATE I B MB

TOWN GEN

SECTION

QUARTER (S&T)

ACRES

TT*

5.

LAKE

Co.

Douglas

NAME

ROLAND LAKE ✓✓

REF

Highway List
 Upham 181 • Minn Plat 1916
 • McLeanly Map Douglas 2 (page)

PRON

STATUS

Wet ✓ • Meand ✓

OTHER
NAMESEXACT
SITE

Sec. 70 ✓✓

T

127N ✓✓

R

40W ✓✓

TWP

Solem ✓

AREA &
DIMENS

• 88.65 Acres

GEN

LOC

Description &
Name Origin

Named for the pioneer settler in this twp, John Roland.
 eddy (1-21-41): Roland Lake. No #. 88.65 a. -6' deep.
 Gaz: Roland
 Winchell, 2: pl. 48: Unnamed.
 Andreas: Unnamed.
 Shot Map: Roland Lake

4.

NAME

Rose City
(village)

CO

Douglas

PRON

REF

Mc Carthy Map Douglas 3
(page)

OTHER
NAMES

PO
HIST

EXACT
SITE

Sec. 14

T

130

R

36

TWP

Spruce Hill

GEN.
LOC

CO
ST?

FIRST
SETTLED

PLAT

INCORP

Name Origin
& Remarks:

Short Map: Rose City. Secs. 11, 12, 13, 14

2.

NAME ----- ROSLIN ----- CO DOUGLAS -----
(township)

PRON ----- MINN ANNALS
REF Mpls. Trib. AM., P. 2, Col. 2, Mar. 5, 1869
Friday (page)

OTHER NAMES ----- [MAPLE TOWN] ----- T ----- R -----

GEN ----- FIRST
LOC ----- SETTLED -----

ORGAN-
IZED -----

Name Origin

& Remarks: HOUSE BILLS PASSED - "...To change the name of Maple Town, in Douglas county, to Roslin."

BPC 6/11/41.

ITEM 122 - PETTEE

1944

MEMORANDUM FOR THE DIRECTOR

RE: [Illegible]

1. [Illegible]

TO :

FROM :

RELATED
MATTER

SUBJECT :

DATE :

(Initials)

BY :

(Signature)

4.

NAME _ _ _ _ _ ROSLYN _ _ _ _ _ CO _ _ _ DOUGLAS _ _ _ _ _

(village)

twp?

MINN ANNALS

PRON _ _ _ _ _ REF St. P. D. Pioneer, P. 1, Col. 2, May 4, 1870.

Wednesday

(page)

OTHER NAMES _ _ _ _ _ PO _ _ _ HIST _ _ _ _ _

EXACT SITE _ _ _ _ _ T _ _ _ R _ _ _ TWP _ _ _ _ _

GEN LOC _ _ _ _ _ CO _ _ _ ST _ _ _ _ _

FIRST SETTLED _ _ _ _ _ PLAT _ _ _ _ _ INCORP _ _ _ _ _

Name Origin

& Remarks: "Mr. Benjamin Mitchell, a resident of the town of Roslyn, in Douglas county, killed an old she bear and her three cubs, one day last week. The old bear weighed 500 pounds."

BPC 7/29/41.

ITEM 177 WESTRUM.

2.

NAME ----- ROSLYN ----- CO ----- DOUGLAS -----
(township)

MINN ANNALS
PRON ----- REF Mpls Trib. AM, P. 2, Col. 3, May 5, 1870
(page)

OTHER NAMES ----- T ----- R -----

GEN FIRST
LOC SETTLED -----

ORGAN-
IZED -----

Name Origin
& Remarks: "Mr. Benjamin Mitchell, a resident of the township of Roslyn, Douglas
County, killed an old she bear and her three cubs one day recently.
They were killed about 5 miles from town. The old bear was a large
one weighing about 500 pounds."

BPC. 5/23/41.

ITEM 91. CONNER

1120
1130

1140
1150

1160
1170

1180

1190

1120
1130

(1180)

(1190)

2.

TOWNSHIP

Co Douglas

Special Laws of Minnesota (Mar. 5, 1869)
Chapter LXXXII, P290

NAME Roslyn

REF

(page)

PRON

T

R

OTHER
NAMES

Maple Lake

Maple Town

GEN
LOC

FIRST
SETTLED

ORGAN-
IZED

Description &
Name Origin

.....

"Section 1. That the town of Maple Lake, sometimes called Maple
Town, in Douglas county, shall hereafter be known and designated as the town of
Roslyn.

.....

"Section 3. This act shall effect and be in force from and after its
passage." (approved March 5, 1869)

Harsh
6/11/40

2.

TOWNSHIP

Co Douglas

NAME Roslyn

REF Nordisk Folkeblad(Mpls) Mar. 24, 1869

(page 4, col. 3) (page)

PRON

T

R

OTHER

NAMES

Maple Lake

Maple Town

GEN

FIRST

LOC

SETTLED

ORGAN-

IZED

Description &

Name Origin

"Minnesota -- Through a law, passed by the legislature this winter the names of the following towns in Douglas county have been changed.

The name of the town of Maple Lake, generally known as Maple Town, will hereafter be called Roslyn"

Alvar Norbeck

6/11/40

5.

110

NAME

POUND LAKE
(lake)

CO

Douglas

FROM

Eddy's

REF

Lake Survey - no # (1-21-41)
A (page)OTHER
NAMESEXACT
SITE

Sec. 26-27

T

128

R

39

TWP

-

AREA &
DIMENS

80.2 acres

GEN
LOC

3

STATUS

Less than 6' deep =

Name Origin
& Remarks:McCauley Maps; Unnamed. Wet. Meandered.
Gaz; Unnamed. 80.28a.
Andreas; Unnamed.

3/18/41

Poc

6. STREAM SOURCE COUNTY Douglas MOUTH COUNTY Douglas
COUNTY Douglas
NAME SAUK RIVER REF McCauley map Douglas 3
Upham 179 (page)

PRON _____ MILES _____

OTHER NAMES _____

SOURCE Osakis Lake SEC _____ T _____ R _____ TWP _____

DIRECTION & AREA DRAINED Flows thru Douglas County

MOUTH _____ SEC _____ T _____ R _____ TWP _____

Description & Name Origin Does not show on map

W. H. Keenan

4.

NAME

⊗ SCRIVEN
(village)

CO

Douglas

PRON

⊗ • Mc Cauley map Douglas 3
REF Geol. Survey Bull. 14, Imp. (1919)
(Page)

OTHER
NAMES

PO
HIST

EXACT
SITE

Sec. 20

⊗ T 130 R ⊗ 36 W TWP

GEN
LOC

CO
ST?

FIRST
SETTLED

PLAT

INCORP

Name Origin

& Remarks:

• Not on map
Gault Map: Scriven

Ed. Thomas

5.

LAKE

Co

Douglas

x Co. atlas 1886

NAME

SHADOW LAKE

x

REF

Nopham 181 • M^cCauley map Douglas 2
(page)

PRON

STATUS

OTHER
NAMES

EXACT
SITE

Sec. 23^x

T 178N R 37W^x

TWP

Alexandria^x

AREA &
DIMENS

GEN

LOC

Description &

Name Origin • Not shown on map

H. K. Kenna

11.

Co DOUGLAS

MISCELLANEOUS HOMESTEAD CLAIM

MUN

MINN ANNALS

NAME SHOTWELL'S

REF Mpls TribuneAM, P.2.Col.2,
Jan 17, 1872 (page)

PRON EST

OTHER NAMES

GEN LOC

Upham says Walter Scott Shotwell's claim
homesteaded in 1859, was between Lakes
Geneva & Victoria, just east of Alexandria.

EXACT SITE

T 128 R 37 TWP

Description &
Name Origin

Reporting progress of RR construction: "They are now locating the
line adopted, from Shotwell's to the depot ground at Alexandria..."

BPC. 5/21/41.

ITEM 26 CRONANDER

5.

NAME

Sina Lake
(lake)

CO

DOUGLAS

Douglas Co. Std. Map

PRON

REF

McGill Warner Co.
(page)

OTHER
NAMES

EXACT
SITE

Sec. 25

T

130

R

40

TWP

LUND

AREA &
DIMENS

GEN
LOC

STATUS

Name Origin
& Remarks:

11-15-41 Hall

1000 04750

1000 04750 ----- 04750

1000 ----- 04750

1000 ----- 04750

1000 ----- 04750

1000 ----- 04750

1000 ----- 04750

2*

5.

NAME SINA LAKE CO DOUGLAS
(lake)

PROV _____ REF ^{of Minn} WINCHELLS-GEOLOGY-VOL. 2 PLATE-48
(page 1)

OTHER NAMES _____

EXACT SITE SEC. 25 T 130 N R 40 W

TWP LUND AREA & DIMENS _____

GEN LOC about 5 1/2 mi. S.E. of Interlaken Village STATUS _____

Name Origin
& Remark:

2-27-41

AR Asmussen

5.

218

NAME SINA (LAKE SINA) CO DOUGLAS
(lake) 1894 Map of Nol. Minn.

PRON _____ REF Jewett & Son
(page)

OTHER NAMES _____

EXACT SITE Sec. 25 T 130 R 40

TWP _____ AREA & DIMENS _____

GEN LOC _____ STATUS _____

Name Origin
& Remarks:

12-11-41-NES.

5.

110

NAME

² Sina
L (lake)

CO DOUGLAS

PRON

Eddy's

REF

LAKE SURVEY 1/21-41 (No #)
(page)

OTHER
NAMES

EXACT
SITE

sec 25

T 130

R 40

TWP

AREA &
DIMENS

75.8 acres

GEN
LOC

STATUS

See then left dep.

Name Origin
& Remark:

3/18-41 E. H. Gaston

5.

LAKE

Co

Douglas

NAME

Sina lake

REF

Erickson - Co. Map - 2-15-34
(page)

PRON

STATUS

OTHER
NAMESEXACT
SITE

Section - 25

T 130-N. R 40-W.

TWP

Lund.

AREA &
DIMENSGEN
LOC

West border section 25 - 1/8 mile north of school house # 35

Description &
Name Origin

5-28-40

Schwartz

NAME OF THE
PERSONS

SEX
AGE

REL

PL. RES.
VAL. V

FILE
SYMBOL

I B

TYPE
CLASS

FORM

PL. RES.

TYPE

REL

(date)

TYPE

CO

5.

NAME

?Sina Lake
(lake)

CO Douglas

PROM

REF

1928 Lake. Gy. p. 53
(page)

OTHLR

NAVES

EXACT

SITE

Sec. 25

T

130

R

40

E.P

AREA &
DIBBES

75.84

GEN

LOC

STATUS

Name Origin
& Remark

2-7-1941 - Walter C. Luck

5.

LAKE

Co. DOUGLASNAME SINA (LAKE SINA)REF UPHAM182
(page)

PRON

STATUS

OTHER
NAMESEXACT
SITEin section 25

T

130

R

40

TWP

LUNDAREA &
DIMENSGEN
LOCDescription &
Name Origin

Bears on maps of thirty to forty years ago this name of Mount Sinai (called Sina in the seventh chapter of the acts), where the Decalogue and other laws were received, the name being suggested by

(OVER)

Lakes Moses and Aaron, a few miles distant.

Resolution

FOC

GEN

LMB

SLB

AVOL

AVIB

OLIB

BOB

AVB

AVB

CO

DIGIT
YBY 4

SEVIB

(Date)

6-12-40

F. Brienoff E61

5.

LAKE

Co

Douglas

NAME

SINA (LAKE SINA)

REF

McCauley Map Douglas

Upham 187

(page)

PRON

STATUS

1067

meand

OTHER
NAMES~~Mount Sinai Lake~~

UNNAMED

EXACT
SITE

Sec 25 ✓

T

130N

R

40W

TWP

Lund ✓

AREA &
DIMENS

GEN

LOC

a few miles distant from Lakes Moses and Aaron

Description &
Name Origin~~All Mount Sinai Lake~~

Bears on maps of 30 to 40

years ago this name of Mount Sinai (called Sina in the 7th chapter of the Acts), the name being suggested by Lakes Moses + Aaron, a few miles distant



5.

LAKE

Co.

Douglas

x ✓

x

Co. atlas 1886 • Highway list

NAME

SMITH (LAKE SMITH)

REF

Wpham 181 • Minn Plat 1916

• m = /caulby map Douglas 3

(page)

PRON

STATUS

• wet ✓ • meand ✓

OTHER
NAMES

• SMITH LAKE ✓

EXACT
SITE

• Dec. 5, 6; 29, 30, 31, 32 ✓

x Sec. 6; 29, 30, 31, 32

T 127 ✓ 128 N ✓ R 36 W ✓

TWP

Osakis ✓ Orange ✓

AREA &
DIMENS

• 648.48 acres

GEN

LOC

Description &
Name Origin

Winchell, 2: pl. 48: Lake Smith.

Andreas: Unnamed.

Short Map: Smith Lake

Eddy (12-10-38): Smith Lake. 6-23. 648.48a. Outlet,
Long Prairie Rwa. No. inlet.

5.

NAME unnamed Solberg (lake) ----- CO DOUGLAS -----

PRON ----- WENDELLS GEOLOGY ^{of Minn} VOL. 2 PLATE - 48 -----
(page) ^

OTHER NAMES -----

EXACT SITE SEC. 30-31 ----- T 129N ----- R 40W -----

TWP EVANSVILLE ----- AREA & DIMENS -----

GEN LOC about 5 mi. S.W. of Evansville Village ----- STATUS -----

Name Origin
& Remark:

2-28-41

A. Rasmussen

5.

NAME

²
1 Solberg
(lake)

CO DOUGLAS

PRON

REF

1874 Atlas
ANDREAS MAP 184
^ (page)

OTHER
NAMES

EXACT

SITE

sec 30, 31

T 129N

R 40W

TWP

EVANSVILLE

AREA &
DIMENS

GEN

about 8 miles S.W. of

LOC

BRANDON VILLAGE

STATUS

Name Origin
& Remark:

12/26-40 L. W. Gastrow.

----- (1947) -----

----- (1947) -----

5.

LAKE

Co

Douglas

NAME

Solberg Lake

REF

Barrett

Quad.

^

(page)

PRON

STATUS

OTHER
NAMESEXACT
SITE

Sec. 30-31

T

129N R 40W

TWP

Evansville

AREA &
DIMENS

Alt. 1255

GEN
LOC

Adjoins Albert Lake on the N.

Description &
Name Origin

John Schatz

614/40

5.

LAKE

Co. DOUGLAS *quad. map*

NAME SOLBERG LAKE REF BARRETT 09/10/11
(page)

PRON _____ STATUS FRESH MARSH

OTHER NAMES _____

EXACT SITE SEC 30-31 T 129 N R 40 W

TWP EVANSVILLE AREA & DIMENS about a mile long

GEN LOC _____

Description & Name Origin alt 1255

6/19/40 Fagan

NAME

NAME

(1957)

STATUS

PROB

OTHER

NAME

EXACT

DATE

* AREA *
DIVER

TWO

GEN

LOC

Description &
Some Origin

5.

LAKE

C.

Douglas

• Min Plat 1916 • Highway List

NAME

Solberg Lake ✓*

REF

Upham 18 ✓ * U.S.G.S. Barnett Quad.
M^cCartney Map Douglas 1 (page)

PRON

STATUS

wet ✓ • meand ✓

OTHER
NAMESEXACT
SITE

Sec. 30, 31 ✓*

T

179N ✓*

R

40W ✓*

TWP

Evanoville ✓*

AREA &
DIMENS

• 187.86 acres

GEN
LOCDescription &
Name Origin• Commemorates an adjacent farmer G. H. Solberg
Short Map: Solberg Lake

W. L. Keenan

5.

NAME Solberg (lake) ----- CO Douglas -----

PRON ----- REF 1928 Lake Bu - p 53
(page)

OTHR NAMES -----

EXACT SITE Sec. 30; 31; 36 ----- T 129 ----- R 40-41 -----

R.P. ----- AREA & DIMENS 189.86 -----

GEN LOC ----- STATUS -----

Name Origin
& Remark

2-7-1941 - Walter C. Huch

5.

110

NAME SOLBERG LAKE CO DOUGLAS
 (lake)

FROM Eddy's
 REF Loc Survey no # (1-21-41)
 (page)

OTHER NAMES

EXACT SITE Sec. 30-31:36 T 129 R 40-41

TWP — AREA & DIMENS 189.8 acres

GEN LOC ? STATUS Less than 6' deep

Name Origin & Remarks

=

3/18/41

Rose

2. See USGB- 6th Report
TOWNSHIP

Co

Douglas

* Co. Atlas 1886 * U.S. G.S. Barnett Quad

NAME

Solem Township *

REF

Upham 179 Min Plat 1916

M = Canby map Douglas 3 (page)

PRON

T 127N * R 40W *

OTHER
NAMES

Solum Township

GEN
LOC

FIRST
SETTLED

1866

ORGAN-
IZED

Established Mar. 10, 1870

Description &
Name Origin

Takes its name from a district in Norway, from
which place many of the pioneers came

Short map: Solem Township.

Andreas: Solum Township

Winchell, 2: pl. 48: Solum Township

5.

LAKE

Co.

Douglas

• Min. Plat 1916 • Highway List

NAME

South OSCAR LAKE ✓✓

REF

Upham 181

• M^cCauley map Douglas 2

(page)

PRON

STATUS

• Wet ✓ • Meand ✓

OTHER

NAMES

Oscar Lakes

EXACT

SITE

• Sec. 9, 16

• Sec. 9, 16 ✓

T

• 127N ✓

R

• 39W ✓

TWP

Holmes City • Holmes

AREA &
DIMENS

• 282.85 Acres

GEN

LOC

Description &

Name Origin

• For origin, see Oscar Lake

• There are 4 do. Oscar lakes in this twp. - secs. $\left. \begin{matrix} 37.6a \\ 24.45a \end{matrix} \right\}$ 9, 10; $\left. \begin{matrix} 24.45a \\ 56.75a \end{matrix} \right\}$ 4, 9; 9; $\left. \begin{matrix} 282.85 \\ 282.85 \end{matrix} \right\}$ 9, 16

Short map: Oscar Lakes - check

NAME SO. OSCAR LAKE CO. DOUGLAS
 (lake)

PRON _____ REF 1940 ATLAS OF
MIKK HWS 21
 (page)

OTHER NAMES _____

EXACT SITE SEC 15, 22 T 127 R 39

TWP HOLMES CITY AREA & DIMENS _____
about 1/8 mile S.E. of

GEN _____
 LOC LAKE OSCAR STATUS _____

Name Origin
 & Remarks:

12/31-41 gashow

5.

LAKE

CA

Douglas

NAME

SPRING LAKE

x✓
✓

REF

x co. atlas 1886 Highway List
Upham 182 • Minn Plat 1916
Mc Carley map Douglas (page)

PRON

STATUS

Wet ✓ • meand ✓

OTHER
NAMES

EXACT
SITE

Dec. 22, 23, 27 ✓
x Dec. 22, 27 ✓

T

x 130 ✓✓

R

x 38W ✓✓

TWP

Leaf Valley ✓

AREA &
DIMENS

145.00 Acres

GEN

LOC

Description &
Name Origin

Short Map: Spring Lake
Eddy (1-21-41): Spring Lake. No#. 145 a. Max. d. 30'
Gas: Spring. 145 a.
Swift Map: Spring Lake
Winchell: Spring Lake
Andreas: Unnamed.

6. SOURCE ^x MOUTH ^x
COUNTY Douglas ✓ COUNTY Douglas ✓ COUNTY Douglas ✓
x Co. Atlas 1886

NAME SPRUCE CREEK ✓ REF Upham 179
McCauley map Douglas (page) 3

PRON _____ MILES _____

OTHER NAMES _____

SOURCE ^x Lake NE 1/4 of NE 1/4 SEC ^x 4 ✓ T ^x 130N R ^x 36W ✓ TWP ^x Spruce Hill ✓

DIRECTION & AREA DRAINED Flows thru Spruce Hill township into Belle River trap
^x ^x

MOUTH ^x Long Prairie river ✓ SEC ^x 10 ✓ T ^x 149N R ^x 36W ✓ TWP ^x Belle River ✓

Description &
Name Origin

W. Keena

4.

VILLAGE

Co Douglas

NAME

SPRUCE CENTER

REF

Upland 179 • Minn Plat 1916
McCauley map Douglas 3 (page)

PRON

PO
HIST

OTHER
NAMES

CO
ST?

EXACT
SITE

Sec. 16 T 130N R 36W TWP Spruce Hill

GEN
LOC

FIRST
SETTLED

PLAT

INCORP

Description &
Name Origin

a hamlet.

Short Map: Spruce Center

W. H. Kenna

6.

NAME SPRUCE CREEK, CO DOUGLAS.
(stream) Douglas Co. Std Map,

PRON _____ REF McGill Warner Co.
(page)

OTHER NAMES _____

SOURCE COUNTY 2 MOUTH COUNTY DOUGLAS MILES _____

SOURCE 2 SEC 1 T 130 R 36 TWP Spruce Hill

DIRECTION & AREA DRAINED Enters Co. in sec. 4 T. 130 N. R. 36 W. and flows S.

MOUTH LONG PRAIRIE RIVER SEC 10 T 129 R 36 TWP BELLE RIVER.
Name Origin & Remarks: Short Map: Unnamed

11-19-41 Hall.

4.

VILLAGE

Co. Douglas
x Co. atlas 1886

NAME SPRUCE Hill x ✓

REF Upham 179 • Main Plat 1916
• McCauley Map Douglas 3 (page)

PRON _____ PO HIST _____

OTHER NAMES _____ CO ST? _____

EXACT SITE Sec. 33 x ✓
T 130N ✓ R 36W ✓ TWP Spruce Hill x ✓

GEN LOC _____ FIRST SETTLED _____

PLAT _____ INCORP _____

Description & Name Origin a hamlet

• Not on map

Swett Map; Spruce Hill

Andreas; Spruce Hill P.O

Alexandria Ch. of Com. Map, 1936-37; Spruce Hill



2.

TOWNSHIP

Co Douglas

x Co. Atlas 1886

x ✓

NAME

SPRUCE Hill Township

REF

Upham 179 • Main Plat 1916

• M=Canby Map Douglas 3 (page)

x

T

130N ✓

R

36W ✓

PRON

OTHER NAMES

GEN LOC

FIRST SETTLED

ORGANIZED

March 9, 1875

over

Description & Name Origin

• The latest established township in the county.

Its low timbered hills of morainic drift bear the black spruce, balsam fir, white pine, paper or canoe birch, balsam poplar, and blueberries, with other trees and shrubs, the several species thus named reaching here the southwestern limits of their geographic range.

W. Keenan

Short map; Spruce Hill Township

TOWNSHIP

NAME

FROM

OTHER
NAMES

DATE
LOC

GRADE
TYPE

Description of
Name Origin

5.

LAKE

Co

Douglas

NAME

Stockhaven Lake ✓✓

REF

• Minn Plat 1916 • Highway List

Nopham 182

• Mc Cahley Map Douglas 1 (page)

PRON

STATUS

• Weir ✓ • Meand ✓

OTHER NAMES

EXACT SITE

• Dec. 19, 30 ✓✓

T

• 130N ✓✓

R

• 39W ✓✓

TWP

Millerville ✓

AREA & DIMENS

• 261.25 acres

GEN

LOC

Andreas: Unnamed. Winchell, 2: pl. 48: Unnamed

Description & Name Origin

Short Map: Stockhaven Lake

Gay: Stockhaven. 261.25a.

Eddy (n.d.): Stockhaven Lake. b-92. 261.25a

[Handwritten signature]

5.

LAKE

Co

Douglas

NAME

Stockhausen Lake ✓✓

REF

x Co. atlas 1886 • Highway dist
 Upland 187 • Min. Plat 1916
 M = County map Douglas (page)
 x Part Dry • Wet ✓ • Meand ✓

PRON

STATUS

OTHER
NAMES

x
 LAKE STOCKHAUSEN

EXACT
SITE

Sec. 18, 19; 13, 14 ✓✓

T

x 130 N ✓✓

R

x 39, 40 W ✓✓

TWP

Millerville; ^xLund ✓

AREA &
DIMENS

• 188.01 Acres

GEN

LOC

Eddy (nd.): Stockhausen Lake. 6-93. 188.01a.

Description &
 Name Origin

Named, with change of spelling, in honor of Hans G.
 Von Stackhausen, who took a homestead claim there in 1870
 Short Map; Stockhausen Lake
 Gaz; Stockhausen. 188.01a.
 Andreas; Unnamed
 Winchell, 2: pl. 48; Unnamed.

5.

LAKE

Co.:

Douglas

NAME

Stone Lake^x ✓✓

REF

D Co. Atlas 1886 Highway Lake
Upham 180
Mc Carthy map Douglas 2

(page)

PRON

STATUS

Wet ✓ Meand ✓

OTHER
NAMESEXACT
SITESec. 11^x • Sec. 10, 11 ✓

T

148N^x ✓✓

R

38W^x ✓✓

TWP

La Grand^x ✓AREA &
DIMENS

74.00 Acres

GEN
LOCThe seventh of a chain of lakes descending from the head stream of
Long Prairie RiverDescription &
Name OriginAndreas: Unnamed.
Gay: Stone
Eddy: Stone Lake. 74 a.
Shot Map: Stone Lake

6. SOURCE COUNTY ^x Douglas MOUTH COUNTY ^x Douglas COUNTY Douglas
STREAM COUNTY ^x Douglas

NAME STORMY CREEK REF Upham 179
• Mc Cauley Map Douglas 3 (page)

PRON _____ MILES _____

OTHER NAMES UNNAMED

SOURCE ^x NW 1/4 of SW 1/4 SEC ^x 1 T ^x 130N R ^x 36W TWP ^x Spruce Hill

DIRECTION & AREA DRAINED • Flows south into Belle River township
• Flows thru Spruce Hill township

MOUTH ^x Long Prairie river SEC ^x 11 T ^x 149N R ^x 36W TWP ^x Belle River

Description &
Name Origin

W. Keenan

5.

NAME STOWES LAKE CO Douglas
(Lake)

PRON _____ REF ^{Eddy's} Lake Survey 6-24 (7-27-37)
(page)

OTHER NAMES _____

EXACT SITE _____ T 129 N R 40 W

TWP Evansville AREA & DIMENS 402.08 acres

GEN LOC near Evansville STATUS Max. depth 16'

Name Origin
& Remark:

Outlet - Chippewa River Chain to Chippewa River.
Inlet - Little Chippewa Lake (6-11)

12/30/40

✓

Rose

5.

LAKE

Co

Douglas

NAME

Stowe's Lake ✓

REF

Co. Atlas 1886 • Highway List • Gaz. Meand Lakes
 • Noham 181 • Minn Plat 1916
 • Mc Century map Douglas 1 (page)

PRON

STATUS

Wet ✓ • Meand ✓

OTHER
NAMES

Stowes Lake ✓ • Stowe Lake ✓

EXACT
SITE

Sec. 7, 8, 17, 18; 14, 13 ✓
 Sec. 7, 8, 18; 13 ✓

T^x 149N ✓ ✓ R^x 39, 40W ✓ ✓

TWP

Brandon ✓^x Evansville ✓^x

AREA &
DIMENS

402.08 acres

GEN

LOC

Description &
Name Origin

Named for Martin Stowe, homesteader on Sec. 18
 in 1862.

Short Map: Stowes Lake
 Winchell, 2: pl. 48: Stowe's Lake
 Gaz: Stowe. 402.08a.

4.

NAME Summerville
(village)

CO Douglas

7th caulk map Douglas 2

PRON _____

REF Min Plat 1916
(Page) _____

OTHER NAMES _____

PO HIST _____

EXACT SITE Sec. 7

T 128N

R 37W

TWP Alexandria

GEN LOC _____

CO ST? _____

FIRST SETTLED _____

PLAT _____

INCORP _____

Name Origin

& Remarks: Not on map

5.

LAKE

Co.

Douglas

Co. atlas 1886 • M = Cauley map Douglas 3

NAME

SWIMS LAKE

REF

Upham 180

(page)

In the atlas of 1916 • Hwy. meand

PRON

STATUS

it is mapped as drained

OTHER NAMES

CLIFFORD LAKE^x - alternate name • UNNAMED

EXACT SITE

^x Sec. 2 • Sec. 1, 2^x 127N[✓] R^x 36W[✓]

TWP

Orange[✓] • Osakis^x

AREA & DIMENS

Shallow

GEN

LOC

Description & Name Origin

In the

W. L. Keenan

4.

VILLAGE _____ Co Douglas

NAME ^x SYLVAN HOME [✓] REF ^x Douglas Co. Platbook, 886
Min Plat 1916
McCarty Map Douglas (page) 37

PRON _____ PO HIST _____

OTHER NAMES _____ CO ST? _____

EXACT ^x Center of Sec 21 [✓] T ^x 128 [✓] R ^x 37 [✓] TWP ^x Alexandria [✓]

GEN _____ FIRST SETTLED _____
 LOC _____

PLAT _____ INCORP _____

Des cription & Name Origin Not on map

Ed Larson

5.

LAKE

Co.

Douglas

NAME

THORSON LAKE ✓✓

REF

Highway List

Upham 181 • Minn Plat 1916

McCauley Map Douglas 2

(page)

PRON

STATUS

Wet ✓ • Meand ✓

OTHER NAMES

EXACT SITE

Sec. 1, 2, 11, 12 ✓✓

T • 128N ✓ R • 40W ✓

TWP

Urness ✓

AREA & DIMENS

120.00 acres

GEN

LOC

Description & Name Origin

Spot Map: Thorson Lake

Bag: Thorson, 120 a.

Eddy (1-21-41): Thorson Lake. 120 a. No # - 6' deep.

Andreas: Unnamed.

5.

LAKE

Co.

Douglas

NAME

• THORSTAD LAKE ✓

REF

 • Highway list
 • Uphaus 181 • Min Plat 1916
 • McCauley map Douglas ✓ (page)

PRON

STATUS

• Wet ✓ • Meand ✓

OTHER
NAMES

• LAKE THORSTAD

EXACT
SITE

• Dec. 13, 24; 19 ✓

T

• 128N ✓

R

• 39, 40W ✓

TWP

• Mos ✓, Unness ✓

AREA &
DIMENS

• 702, 65 acres

GEN

LOC

Description &
Name Origin

Gag: Thorstad
 Eddy (1-21-41): Thorstad Lake, No #. 202.6 a. -6' deep
 Andrias: Unnamed.
 Winchell, 2: pl. 48: Unnamed.
 Short Map: Lake Thorstad.

4.

VILLAGE

Co

Douglas

• Min Plat 191.6

NAME

X THREE HAVENS

REF

Douglas Co. Platbook, 1886

• McCarley map Douglas 2 (page) 33

PRON

PO
HIST

OTHER
NAMES

Three Haven

CO
ST?

EXACT X
SITE

N 1/4 sec 6

T X

128

R X

32

TWP X

Alexandria

GEN
LOC

FIRST
SETTLED

PLAT

INCORP

Description &
Name Origin

Not on map

et ham

5.

LAKE

Co.

Douglas

NAME

TURTLE LAKE

REF

Co. Atlas 1886 • Highway List
 • N. P. Ham 1881 • Min. Plat. 1916
 • McEaulley map Douglas 2 (page)

PRON

STATUS

• Wet ✓ • Meand ✓

OTHER
NAMESEXACT
SITE

• Sec. 25, 26, 35, 36 ✓✓
 x Sec. 25, 36, 26, 35

T 177 N ✓✓ R 38 W ✓✓

TWP

• Lake Mary ✓

AREA &
DIMENS

• 269.85 acres

GEN

LOG

Description &

Name Origin

• Named for its animals

Short Map: Turtle Lake

Eddy (1-21-41): Turtle Lake, No #, 269.8 acres, Max. d. 20'

5.

LAKE

Co.

Douglas

NAME

Union Lake ✓

REF

O^x Co. atlas 1886 • Highway list
• Noham 180
• McCauley Map Douglas 2

(page)

PRON

STATUS

• wet ✓ • Meand ✓

OTHER

NAMES

Little Union Lake

EXACT

SITE

Sec. 10^x • Sec. 10, 11 ✓

T

178N^x ✓ ✓ R 38W^x ✓ ✓

TWP

La Grand^x ✓

AREA &

DIMENS

• 27.50 acres

GEN

LOC

Description &

Name Origin

The sixth of a chain of lakes descending from the head stream of
Long Prairie River• This lake receives an important inflowing stream
from another large series of lakes at the west and south.~~Shot Map: Union Lake~~

Gaz: Union Gaz: Union

Andreas: Unnamed

Eddy (1-21-41): Little Union Lake. No#. 27.5a. Max. d. 20'

5.

LAKE

Co.

Douglas

NAME

UNION LAKE

REF

x Co. atlas 1886 • Highway List
 • Upton 180 • Minn. Plat 1916
 • McCanby map Douglas 2 (page)

PRON

STATUS

Wet ✓ • Meand ✓

OTHER
NAMESEXACT
SITE

• Dec. 8, 9, 16, 17 ✓✓

x Dec. 9, 16 ✓✓

T^x 177N ✓✓

R^x 37W ✓✓

TWP

• Covers parts of 4 sections
 in Hudson ✓✓

AREA &
DIMENS

• 131.05 acres

GEN
LOCDescription &
Name Origin

• In a series of lakes tributary to Lake Carlos

• There is another and smaller Union Lake in the county:

Short Map: Union Lake

Gay: Union

Winchell, 2: pl. 48: Union Lake

Andreas: Union Lake

Eddy (no date): Union Lake - 696 . 131.05 acres . Outlet, Victoria Lake

No outlet

NAME URNESS P. O CO DOUGLAS
(village) MINN ANNALS

PRON REF MPLS. TRIBUNE P. 3, COL. 1. 7/17/1878
(page)

OTHER NAMES PO HIST Discontinued

EXACT SITE T 128 R 40 TWP

GEN LOC CO ST

FIRST SETTLED Name Origin PLAT INCORP
& Remarks:

changes made during week of April 13.

6/19/4 F. B. Benaff

VILLAGE P.O.

Co

Douglas

• Min Plat 1916. ⊗ Genl. Survey 1919

NAME

x URNESS ✓ ⊗

REF

Douglas Co. Platbook 1886

• M = Cauley Map Douglas 2 (page) 49

PRON

PO HIST

OTHER NAMES

CO ST?

EXACT x SITE

• Sec. 9

78 1/4 2 78 1/4 Sec 16

T

x 128 ✓ ⊗

R

x 40 W ✓ ⊗

TWP

x Urness ✓

GEN LOC

FIRST SETTLED

PLAT

INCORP

Description & Name Origin

• Not on map

Ed. Brown

2.

TOWNSHIP

Co

Douglas

x Co. atlas 1886 * U.S.G.S. Barnett Quad.

NAME

URNESS TOWNSHIP * ✓

REF

Noham 179 • Minn Plat 1916
McClure map Douglas (page)

PRON

T

128N * ✓

R

40W * ✓

OTHER
NAMESRED ROCK - so named upon its establishment, from its lake
of that name, q.v.GEN
LOCFIRST
SETTLED

1862-3

ORGAN-
IZEDDescription &
Name Origin

Established March 22, 1869

On February 7, 1871, the Commissioners received a petition requesting that the name of the township be changed to Urness, "in memory of a certain district in Norway". Two of its pioneer farmers, Andrew J. and Ole J. Urness, respectively in Sections 24 and 12 coming in 1865, were immigrants from that district.

Shot Map: Urness Township.
Andreas: Urness Township

2.

NAME UROL CO DOUGLAS
(township)

PRON REF 23rd Session YR. 1883, 454
(page)

OTHER NAMES T R

GEN FIRST
LOC SETTLED

ORGAN-
IZED

Name Origin
& Remarks:

2/24/41 F. Bienhoff

VILLAGE P.O.

Co

Douglas

NAME

x VAN

REF

x Douglas G. Plattook, 1886

PO

McCauley map Douglas 2 (page) 27

HIST

PRON

OTHER NAMES

CO ST?

EXACT SITE

x SW 1/4 of SW 1/4 Sec 24 T 122

x R 39

TWP

x Holmes City

GEN LOC

FIRST SETTLED

PLAT

INCORP

Description & Name Origin

Not on map
Jardt Map Nor. Munn, 1894; Van. Sec. 26

Ed. Shuman

5.

LAKE

Co.

Douglas

NAME

VAN LOON'S LAKE ✓

REF

x Co. atlas 1886 • Highway List
 • Usham 181 • Min. Plat 1916
 • M^cCanby map Douglas 2 (page)

PRON

STATUS

Wet ✓ Meand ✓

OTHER
NAMES

x VAN LOONS LAKE ✓ ✓ Pocket Lake

EXACT
SITE

• Sec. 18, 19; 24, 25, 26 • Sec. 19; 24, 25
 x Sec. 19; 24, 25 • Sec. 24, 25; 19 T 127N ✓ ✓ R 38, 39 W ✓

TWP

• Holmes
 Holmes City, Lake Mary ✓ AREA &
 DIMENS • 275.45 Acres

GEN

LOG

Description &
Name Origin

Commemorates an early settler Miner Van Loon
 who settled in Sec. 24 in 1865.

Eddy (1913): Pocket Lake; Van Loon's Lake. b-62
 Alexandria Ch. of Com. Map, 1936-37: Pocket Lake
 Fourth Map Nor. Minn., 1894: Van Loon Lake
 Dag: Van Loons

Andreas: Van Loons Lake
 Wenchell, 2: pl. 48: Van Loon Lake
 Short map: Van Loos Lake (?)

5.

LAKE

Co.

Douglas

NAME

Venus (Lake Venus)

REF

J. Min. Plat 1916 • Highway List
Nolan 181
McCauley map Douglas 2

(page)

PRON

STATUS

Wet ✓ • Meand ✓

OTHER
NAMES

• Venus Lake

EXACT
SITE

• Sec. 14, 15, 22 ✓✓

T

128N ✓✓

R

40W ✓✓

TWP

• Urness ✓

AREA &
DIMENS

• 193.84 Acres

GEN

LOC

Description &
Name Origin

Eddy (1-21-41): Venus Lake. No #. 193.8 a. -6' deep.
 Gaz: Venus. 193.84 a.
 Andreas: Unnamed.
 Winchell, 2: pl. 48: Unnamed.
 Short Map: Lake Venus

5.

LAKE

Co

Douglas

NAME

VERMONT LAKE ✓

x Co. atlas 1886 • Highway List

REF

• Upham 18 ✓ • Minn Plat 1916
• M = Cauley map Douglas (page)

PRON

STATUS

• Wet ✓ • Meand ✓

OTHER
NAMESEXACT
SITE

• Dec. 6, 7, 8, 17, 18 ✓

x Dec. 7, 8, 17, 18 ✓

T

x 130N ✓

R

x 37W ✓

TWP

Miltona ✓

AREA &
DIMENS

• 287.59 acres

GEN
LOCDescription &
Name Origin

• Named by settlers from Vermont

Short Map; Vermont Lake

Gaz; Vermont. 287.59 a.

Winchell, 2: pl. 48; Unnamed

Eddy (6-28-39): Vermont Lake. 6-113. 287.5 a. Max. depth 45'. No outlet nor inlet

LAKE

Co

Douglas

NAME VICTORIA (LAKE VICTORIA) ✓

x Co. Atlas 1886 • Highway List

REF Upham¹⁸⁰ 177 • Min. Plat 1916
• M = Chauley map Douglas 2 (page)

PRON

STATUS

Wet ✓ Meand ✓

OTHER
NAMES

x VICTORIA LAKE ✓

EXACT
SITE

• Sec. 21, 22, 27, 28, 29 ✓✓

x Sec. 21, 22, 27, 28 ✓✓

T

x 128 N ✓✓

R

x 37 W ✓✓

TWP

x Alexandria ✓

AREA &
DIMENS

x

Depth 75 ft • 481.70 Acres

(over)

GEN
LOC

• Adjoins Lake Geneva • In a series of lakes tributary to Lake Carlos

Description &
Name Origin

Named by Walter Scott Shotwell. The name was derived in honor of Queen Victoria. The sponsor was a son of Daniel Shotwell from New Jersey, whose homestead claim, taken in 1859, was between these lakes. The son studied medicine, travelled to California, and died many years ago. Has many summer homes along its shore.

Shot Map: Victoria Lake

Gaz: Victoria

Andreas: Unnamed.

Winchell, 2: pl. 48: Lake Victoria

Jewell Map Nor. Munn, 1894: Lake Victoria

Eddy (7-9-27): Victoria Lake. 6-26. 481.20 a. Max. d. 57'
Outlet, Long Prairie chain to Long Prairie River. Inlet, Burger Lake
and Jessie Lake

West Alexandria Township: see La Grand Township, Douglas County

None listed
page 2

FILE	3	5	JAN
EXVOL			
MYRE		TOO	
OLKEN		GEN	
EBOR		ERI	
HTRE			(b/c)
		KER	
			NIR
MISCITVRODS			
IT*			CO

5.

LAKE

Co

Douglas

x Co. atlas 1886 Highway list

NAME

Whiskey Lake ✓
✓x

REF

Upham 181 • Minn Plat 1916
• Mc Carthy map Douglas (page)

PRON

STATUS

• Wet ✓ • Meand ✓

OTHER
NAMES

EXACT

SITE

• Sec. 15, 22, 32 ✓

• Sec. 32 ✓ • Sec. 15, 22 ✓

T

x 129 N ✓ ✓

R

x 39 W ✓ ✓

TWP

Brandon ✓
x ✓AREA &
DIMENS

• 191.38 acres

GEN

LOC

Description &
Name Origin

Short map: Whiskey Lake.

Andreas: Unnamed.

Gag: Whiskey. 191.38a.

Winchell, 2: pl. 48: Whiskey Lake

Fourth Map Nor. Minn 1894: Whiskey Lake

Eddy (12-10-38): Whiskey Lake. b-114. 191.3a. outlet,
Chippewa Lake. no inlet.

4.

NAME

Whitcomb Sub.
(village)

CO

Douglas

• M = Canby Map Douglas 2

PRON

REF

Main Plat 1916

(Page)

OTHER
NAMES

PO
HIST

EXACT
SITE

• Sec. 17
• Sec. 7

• 178N

• 38W

• La Grand

T • 178N

R • 37W

TWP Alexandria

GEN
LOC

CO
ST?

FIRST
SETTLED

PLAT

INCORP

Name Origin

& Remarks:

• Not on map

4.

NAME Wildwood
(village)

CO Douglas

• Mc Cowley map Douglas

REF Min Plat 1916 (Page)

PRON

PO

OTHER
NAMES

HIST

EXACT
SITE

• Sec. 29

• T 19N

• R 37W

• TWP Carlos

GEN

CO

LOC

ST?

FIRST
SETTLED

PLAT

INCORP

Name Origin

& Remarks: Not on map

5.

LAKE

Ca

Douglas

NAME

Wilken Lake

REF

x Co. atlas 1886 • Highway dist
x Ugham 187
McCauley map Douglas (page)

PRON

STATUS

Drained • Dry ✓ • Meand ✓

OTHER NAMES

• Wilkin Lake ✓

EXACT SITE

x Sec. 34, 35 ✓✓

T

x 130N ✓

R

x 39W ✓

TWP

Millerville ✓

AREA & DIMENS

• 212.00 Acres

GEN

LOC

Description & Name Origin

• Named for John and William Wilken
Gag: Wilkin . 212 a. Dry.
Eddy (1-21-41): Wilkin lake. 212 a. Dry No. #

5.

LAKE

Co

Douglas

x ✓

x

Co. atlas 1886 Highway list

NAME

William (Lake William) ✓

REF

Naphan 181 • Minn Plat 1916

• M = Pauley map Douglas 2

(page)

PRON

STATUS

• Wet ✓ • Meand ✓

OTHER NAMES

William Lake

Williams Lake

EXACT SITE

Sec. 14 ✓ 15 ✓

T

148N ✓

R

39W ✓

TWP

Moe ✓

AREA & DIMENS

• 369.25 acres

GEN

LOG

Description & Name Origin

Andreas: Lake William Gay: William
 Jewett Map Nor. Munn, 1894: Williams Lake.
 Winchell, 2: pl. 48: William Lake
 Eddy (1-21-41): Williams lake. No #. 369.2a. -6' deep
 Short Map: William Lake

5.

LAKE

Co. DouglasNAME WINONA (LAKE WINONA)REF Upham 181

x Co. Atlas 1886 • Highway Lake
 178 • Min. Plat 1916
 • m = county map Douglas 2 (page)

PRON _____

STATUS • wet ✓ • meand ✓OTHER
NAMES WINONA LAKE ✓EXACT
SITE • Dec. 18, 19; 23, 24, 25, 26 ✓
• Dec. 19; 24 ✓T 148N ✓R 37, 38W ✓TWP Alexandria & La Grand ✓AREA &
DIMENS • 606.64 Acres •

{ Includes Agnes and
 Henry lakes.

GEN
LOC West side of Alexandria trapDescription &
Name Origin

For which lake and for this County the first white child
 born here was named Winona Douglas James, daughter of Joseph A. James,
 a settler who came from Philadelphia in 1858.

• Probably named by Mary A. Kinkaid whose homestead adjoins
 (over)

the lake. She was a sister of Alexander and William Kirkaid
the first settler in Alexandria. (See Mary (Lake Mary)).

Short Map: Lake Winona

Andreas: Winona Lake

Winchell, 2: pl. 48: Winona Lake

Gaz: Winona

Eddy: Winona Lake. b-40. No outlet nor inlet.

5.

LAKE

Co

Douglas

NAME

Wood Lake ✓

REF

Min Plat 1916

Upham 182

M^cCauley map Douglas 1
(page)

PRON

STATUS

OTHER
NAMES

EXACT
SITE

Sec. 7 ✓

T 130N

R 37W

TWP

Miltona ✓

AREA &
DIMENS

GEN
LOC

Description &
Name Origin

Not shown on map

H. Keenan

T127-R36

5.

110

NAME Unnamed Lake ✓
 (lake)
 CO Douglas
McCauley Map Douglas 3
 REF Highway List
 (page)

OTHER NAMES _____

EXACT SITE sec. 12 ✓ T 127 ✓ R 36 ✓

TWP Orange AREA & DIMENS 208.90 acres

GEN LOC _____ STATUS Dry ✓ meandered ✓

Name Origin
& Remark:

5.

110

NAME

Unnamed Lake
(lake)

CO

Douglas

FROM

REF

McCauley map Douglas 3

Highway List

(page)

OTHER
NAMESEXACT
SITE

sec. 12, 13

T 127

R 36

TWP

Orange

AREA &
DIMENS

103.36 acres

GEN
LOC

STATUS

Dry - meandered

Name Origin
& Remark:

Winchell, 2: pl. 48: Unnamed.

Andreas: Unnamed

Gaz: Unnamed. 103.36.a

Eddy (1-21-41): Unnamed. No. number. 103.36.a. Dry

5.

NAME ? CO Douglas
(lake)PRON REF 1928 Lake Ny - p 56
(page)

OTHER NAMES _____

EXACT SITE Sec. 21-27-28 T 127 R 36TWP _____ AREA & DIMENS 125.54GEN LOC _____ STATUS DryName Origin
& Remark:

Andreas: Unnamed

Winchell, 2; p. 48: Unnamed

Eddy (1-21-41): Unnamed. No number. 125.5 acres. Dry.

2-7-1941 - Walter C. Hunt

5.

110

NAME *Unnamed Lake* ✓
 (lake)
 CO *Douglas*
McCauley map Douglas 3
 REF *Highway List*
 (page)

OTHER NAMES

EXACT SITE *sec. 21, 28* ✓
 T *127* ✓ R *36* ✓

TWP *Orange*
 AREA & DIMENS *125.52 acres*

GEN LOC STATUS *Dry* *meandered* ✓

Name Origin
 & Remark:

5.

NAME unnamed (lake) CO DOUGLAS

PROV _____ REF WINCHELLS-^{of Minn.} GEOLOGY Vol. 2 PLATE-48
(page) 17

OTHER NAMES _____

EXACT SITE SEC. 26-27 T 127 N R 36 W

TWP ORANGE AREA & DIMENS _____

GEN LOC about 5 1/2 mi. S.W. of Osakis STATUS _____

Name Origin
& Remark:

3-4-41

A. Rasmussen

5.

110

NAME

- Unnamed Lake ✓
(lake)

CO

Douglas

• m = Cahoon map Douglas 3

FROM

REF

Highway List
(page)OTHER
NAMESEXACT
SITEsec. 26, 35 ✓T 127 ✓R 36 ✓

TWP

OrangeAREA &
DIMENS50.56 acresGEN
LOC

STATUS

Dry ✓ meandered ✓Name Origin
& Remark:

Andreas: Unnamed

Eddy (1-21-41): Unnamed. No number. 50.5 a. Dry.

Winchell, 2: pl. 48: Unnamed

T127-R37

T
127
R
37

5.

NAME

Unnamed Lake
(lake)

CO

Douglas

MS

Callery map Douglas 2

PRON

REF

Highway List

(page)

OTHER
NAMES

EXACT
SITE

sec. 1

T 127

R 37

TWP

Hudson

AREA &
DIMENS

GEN
LOC

STATUS

int

not meandered

Name Origin
& Remark:

Short Map: Unnamed

5.

NAME Unnamed Lake ✓

(lake)

CO Douglas

4 m = Cauley map Douglas 2

PRON _____ REF Highway List (page) _____

OTHER NAMES _____

EXACT SITE sec. 4, 9 ✓ T 127 ✓ R 37 ✓

TWP Hudson AREA & DIMENS 39.30 acres

GEN LOC _____ STATUS Dry ✓ meandered ✓

Name Origin

& Remark: Eddy (1-21-41): Unnamed. No #. 39.30. Dry.
Winchell, 2; pl. 48: Unnamed.

5.

NAME unnamed (lake) ----- CO DOUGLAS -----

PRON ----- R WINCHELLS - GEOLOGY ^{of Minn.} Vol. 2 PLATE 48
(page) 17

OTHER NAMES -----

EXACT SITE SEC. 15-22 ----- T 127N ----- R 37W -----

TWP HUDSON ----- AREA & DIMENS -----

GEN LOC about 6 1/2 mi. S.W. of Nelson Village ----- STATUS -----

Name Origin
& Remark:

3-4-41

Alf Asmussen

4.

VILLAGE BEACH Co DOUGLAS -----

Alexandria C. of C.

NAME SUNSET BEACH REF Co. MAP. 1936-37
(page)PRON -----
PO
HIST -----OTHER NAMES -----
CO
ST? -----EXACT SITE -----
T 127 N. R 37 W. TWP HUDSON -----GEN LOC On N.E. shore of Maple Lake FIRST SETTLED -----PLAT -----
INCORP -----Description &
Name Origin

12/27/40 Hall.

4.

VILLAGE RESORT,

Co DOUGLAS

Alexandria C. of C.

NAME FORADA BEACH

REF Co. MAP 1936-37
(page)

PRON

PO
HISTOTHER
NAMESCO
ST?EXACT
SITE

T 127 N. R 37 W. TWP HUDSON

GEN
LOC

On N.E. shore of Maple Lake

FIRST
SETTLED

PLAT

INCORP

Description &
Name Origin

12/27/40. Hall,

4.

VILLAGE Resort, Co Douglas -----

Alexandria C. of C.

NAME MAPLE SIDE ----- REF Co. MAP 1936-37 -----
(page)PRON ----- PO
HIST -----OTHER NAMES ----- CO
ST? -----EXACT SITE ----- T T. 127 N. R 37 W. TWP Hudson -----GEN LOC SE. Shore of MAPLE LAKE ----- FIRST SETTLED -----PLAT ----- INCORP -----
Description &
Name Origin12/18/40
J. Aberwald

4.

VILLAGE

Resort "

Co

DOUGLAS

Alexandria C. of C.

NAME

MAPLE SPRINGS

REF

Co MAP of 1936-37.
(page)

PRON

PO

HIST

OTHER
NAMES

CO

ST?

EXACT
SITE

T

127 N.

R

37 W.

TWP

HUDSON

GEN
LOC

on N.W. shore of Maple lake

FIRST

SETTLED

PLAT

INCORP

Description &
Name Origin

12/27/40. Hall.

T127-R38

T127 R38

4.

VILLAGE Lodge

Co

DOUGLAS

Alexandria C. of C.

NAME

MARY (LAKE MARY LODGE)

REF

Co. MAP 1936-37
(page)

PRON

PO

HIST

OTHER
NAMES

CO

ST?

EXACT
SITE

T 177 N R 38 W

TWP

LAKE MARY

GEN
LOC

FIRST

SETTLED

PLAT

On W.C. Shore of LAKE MARY

INCORP

Description &
Name Origin

12/18/40 J. Berwald

5.

NAME unnamed (lake) ----- CO DOUGLAS -----

PROV ----- REF WINCHELLS ^{of Minn.} GEOLOGY VOL. 2 PLATE 48
(page)

OTHER NAMES -----

EXACT SITE SEC. 15-16 ----- T 127 N ----- R 38 W -----

TWP LAKE-MARY ----- AREA & DIMENS -----

GEN LOC about 5 mi. S.E. of Holmes City ----- STATUS -----

Name Origin
& Remark:

3-4-41

at Asmusson

5.

NAME unnamed (lake) ----- CO DOUGLAS -----

PROV ----- REF WINCHELLS-^{of Minn.} GEOLOGY Vol. 2 PLATE 48
(page) X

OTHER NAMES -----

EXACT SITE SEC. 20-21 ----- T 127 N ----- R 38 W -----

TWP LAKE-MARY ----- AREA & DIMENS -----

GEN LOC about 4 1/2 mi. S. E. of Holmes City ----- STATUS -----

Name Origin
& Remark:

3-4-41

A. Rasmussen

5.

NAME • Unnamed Lake ✓ CO Douglas
(lake)

PRON --- REF • M = Canby Map Douglas 2
Highway List (page)

OTHER NAMES ---

EXACT SITE • Sec. 26, 27 ✓ T • 127 ✓ R • 38 ✓

TWP • Lake Mary AREA & DIMENS ---

GEN LOC --- STATUS • not ✓ • not meandered ✓

Name Origin & Remark: Short Map: Unnamed

5.

NAME *Unnamed Lake* (lake) CO *Douglas*
M = Carley Map Douglas 2

PRON _____ REF *Highway List* (page) _____

OTHER NAMES _____

EXACT SITE *Sec. 23, 34* T *127* R *38*

TWP *Lake Mary* AREA & DIMENS _____

GEN LOC STATUS *Not* *not meandered*

Name Origin & Remark: *Short Map; Unnamed*

5.

NAME • Unnamed Lake ✓ (lake) CO Douglas

PRON _____ REF Ms Canby Map Douglas ✓ Highway list (page) _____

OTHER NAMES _____

EXACT SITE Sec 30, 31 ✓ T 122 ✓ R 38 ✓

TWP Lake Mary AREA & DIMENS _____

GEN LOC _____ STATUS Not ✓ not meandered ✓

Name Origin & Remark: Short Map: Unnamed

5.

NAME • Unnamed Lake ✓ CO Douglas
(lake) • M = Cauley map Douglas 2

PRON _____ REF Highway list (page) _____

OTHER NAMES _____

EXACT SITE • Sec. 35 ✓ T° 127 ✓ R° 38 ✓

TWP • Lake Mary AREA & DIMENS _____

GEN LOC _____ STATUS • Wet ✓ • not meandered ✓

Name Origin
& Remark:

Shot Map: Unnamed

5.

NAME unnamed (lake) ----- CO DOUGLAS -----

FROM ----- REF WINCHELLS GEOLOGY ^{of Minn.} Vol. 7 PLATE 48
(page) 7A

OTHER NAMES -----

EXACT SEC. 30 127 N 38 W - LAKE-MARY

SITE SEC. 25 T 127 N R 39 W - HOLMES-CITY

LAKE-MARY

AREA &
DIMENS

TWP HOLMES-CITY -----

GEN
LOC about 4 mi. S. E. of Holmes-City ----- STATUS -----

Name Origin
& Remark:

3-4-41

A. Rasmussen

5.

NAME

Unnamed lake
(lake)

CO

Douglas

PRON

REF

McCawley Map Douglas 2
(page)

OTHER
NAMES

EXACT

SITE

Sec. 31; 36

T

127 N

R

38, 39 W

TWP

Lake Mary, Holmes City

AREA &
DIMENS

GEN

LOC

STATUS

Wet

Not measured

Name Origin
& Remark:

Winchell, 2: pl. 48: Unnamed
Short Map: Unnamed

4.

VILLAGE RESORT

Co DOUGLAS

Alexandria C. of C.

NAME BLAKESLEY'S RESORT

REF Co. MAP 1936-37
(page)

PRON _____
HIST _____

OTHER NAMES _____
CO ST? _____

EXACT SITE _____
T 127 N. R 38 W. TWP LAKE MAY

GEN ^{On} N.E. Shore of LAKE ANDREWS FIRST SETTLED _____
LOC _____

PLAT _____
INCORP _____

Description &
Name Origin

12/1940 J. Oberwald

4.

VILLAGE RESORTCo DOUGLASNAME COTTAGE GROVEREF Alexandria C. of C.
Co. MAP 1936-37
(page)

PRON

PO
HISTOTHER
NAMESCO
ST?EXACT
SITET 127 N. R 38 W. TWP LAKE MARYGEN
LOCOn N.E. shore of Lake Andrews FIRST
SETTLED

PLAT

INCORP

Description &
Name Origin

12/26/40 Hall.

4. VILLAGE Resort, Co DOUGLAS -----

NAME ELMWOOD (The ELMWOOD) ----- REF Alexandria C. of C.
Co. MAP 1936-37. ----- (page)

PRON ----- PO
----- HIST -----

OTHER NAMES ----- CO
----- ST? -----

EXACT SITE ----- T 127 N. R 38 W. TWP LAKE MARY -----

GEN FIRST
IOC On W.C. shore of Lake Mary SETTLED -----

PLAT ----- INCORP -----

Description &
Name Origin

12/26/40 Hall.

4. ~~VILLAGE~~ *Resort*, Co *DOUGLAS* -----

Alexandria C. of C.

NAME *LOU'S TWENTY ACRES* ----- REF *Co MAP 1936-37*
(page)

PRON ----- PO
HIST -----

OTHER NAMES ----- CO
ST? -----

EXACT SITE ----- T *127N.* R *38W.* TWP *LAKE MARY* -----

GEN *about 4 miles S.W. of Alexandria* FIRST
LOC *on the N.E. shore of Lake Mary*, SETTLED -----

PLAT ----- INCORP -----

Description &
Name Origin

VILLAGE *Resort*

Co

Douglas

Alexandria C. of C.

NAME

SHADY REST

REF

Co. MAP 1936-37
(page)

PRON

PO
HISTOTHER
NAMESCO
ST?EXACT
SITET *127 N* R *38 W* TWP*LAKE MARY*GEN
LOC*about 4 miles S.W. of Alexandria on*
*N.E. Shore of LAKE MARY*FIRST
SETTLED

PLAT

INCORP

Description &
Name Origin*12/18/40.**J. Abernold*

4.

VILLAGE Lodge

Co

Douglas

Alexandria C. of C.

NAME

Maryland Lodge

REF

Co. THAP 1936-37
(page)

PRON

PO
HISTOTHER
NAMESCO
ST?EXACT
SITE

T 127 N R 38 W TWP

LAKE MARY

GEN
LOCon
W.C. Shore of LAKE MARYFIRST
SETTLED

PLAT

INCORP

Description &
Name Origin

12/18/40 J. Aberwald

T127-R39

T127 R39

5.

NAME

2
1

(Lake)

CO DOUGLAS

PRON

REF

1874 Atlas

ANDREAS MAP 184
7 (page)

OTHER
NAMES

EXACT
SITE

in S.E. 1/4 of sec 2

T 17N

R 39W

TWP

HOLMES-CITY

AREA &
DIMENS

GEN

about 1/4 mile S.E. of

LOC

HOLMES-CITY VILLAGE

STATUS

Name Origin
& Remark:

12/26-40 J. N. Gastrow

5.

NAME 1 (Take) CO DOUGLAS

PRON _____ REF 1874 Atlas
ANDREAS MAP 184
(page)

OTHER NAMES _____

EXACT SITE in S.W. 1/4 of sec 3 T 127N R 39W

TWP HOLMES @ CITY AREA & DIMENS _____

GEN about 1/4 mile W of
LOC HOLMES @ CITY VILLAGE STATUS _____

Name Origin
& Remark:

12/26-40 L. P. Gastrow

5.

NAME 2
L (Lake) CO DOUGLAS

PRON _____ REF 1874 Atlas
ANDREAS MAP 184
^ (page)

OTHER NAMES _____

EXACT SITE Sec 3, 4 T 127N R 39W

TWP HOLMES CITY AREA & DIMENS _____

GEN about 1/4 mile S.W. of
LOC HOLMES CITY VILLAGE STATUS _____

Name Origin
& Remark:

12/26-40. L. W. Gastrow

5.

NAME 2 1 (Lake) CO DOUGLAS

PRON REF ANDREAS ^{1874 Atlas} MAP 184
(page)

OTHER NAMES

EXACT SITE in NE 1/4 sec 4 T 27N R 29W

TWP HOLMES CITY AREA & DIMENS

GEN about 1 1/2 mile N.W. of

LOC HOLMES CITY VILLAGE STATUS

Name Origin

& Remark: Winchell: Unnamed

12/26-40. G. W. Gastrow

96

NAME _____ (John)

ADDRESS _____ (P.O. Box)

CITY _____

STATE _____

ZIP _____

DATE _____

STAFF _____

NAME OF OFFICE _____
 & HOURS _____

5.

NAME *• Unnamed Lake* CO *Douglas*
(lake) *M^e Cayley map Douglas 2*

PRON _____ REF *Highway List* (page) _____

OTHER NAMES _____

EXACT SITE *• Sec. 11, 12* ✓ T *• 127* ✓ R *• 39* ✓

TWP *• Holmes City* AREA & DIMENS _____

GEN LOC _____ STATUS *• Wet* ✓ *• Not Meandered* ✓

Name Origin & Remark: *Short Map: Unnamed.*

5.

NAME *Unnamed Lake* ✓
(lake) CO *Douglas*

PRON _____ REF *M & Cawley map Douglas*
Highway List (page)

OTHER NAMES _____

EXACT SITE *Sec. 12* ✓ T *127* ✓ R *39* ✓

TWP *Holmes City* AREA & DIMENS _____

GEN LOC _____ STATUS *Wet* ✓ *Not Meandered*

Name Origin & Remark: *Shot map: Unnamed.*
Andreas: Unnamed.

5.

248

NAME 2 - - - - - (lake) - - - - - CO. DOUGLAS.

PRON - - - - - RLF 1940 ATLAS OF MINN. HWYS. 21 - - - - - (page)

OTHER NAMES - - - - -

EXACT SITE sec 15, 16 - - - - - T 127 - - - - - R 39

TWP HOLMES CITY - - - - - AREA & DIMENS - - - - -

GEN about 1/8 mile S.E. of
LOC SO. OSCAR LAKE - - - - - STATUS - - - - -

Name Origin
& Remarks:

Andreas: unnamed
Winchell, 2; pl. 48: unnamed.

17/31 - 41 Zashow

5.

NAME • *Unnamed Lake* (lake) CO *Douglas*
 REF *McCauley map Douglas & Highway List* (page)

OTHER NAMES _____

EXACT SITE • *Sec. 20, 29* ✓ T • *127* ✓ R • *39* ✓

TWP • *Holmes City* AREA & DIMENS • *56.55 acres*

GEN LOC STATUS • *Wet* ✓ • *Meandered* ✓

Name Origin & Remark:

Winchell, 2: pl. 48: Unnamed.

Andreas: Unnamed.

Eddy (1-21-41): Unnamed. No # 56.5a, -6' deep.

Short Map: Unnamed

5.

248

NAME ²₁ ----- CO. DOUGLAS -----
(lake)PRON ----- R.L.F. 1940 ATLAS OF
MINN. HVMS 21 -----
(page)OTHER
NAMES -----EXACT
SITE *In S.E. corner of sec 22* T *127* R *39* -----TWP *HOLMES CITY* ----- AREA &
DIMENS *Small* -----
*about 1/4 mile E. of*GEN
LOC *RACHEL LAKE* ----- STATUS -----
Name Origin
& Remarks:*12/31-41 gashow*

5.

NAME *Unnamed Lake* ✓
(lake)
CO *Douglas*
M.E. Canby map, Douglas
REF *Highway List*
(page)

OTHER NAMES

EXACT SITE *Sec. 22, 27* ✓
T *127* ✓ R *39* ✓

TWP *Holmes City*
AREA & DIMENS

GEN LOC STATUS *Wet* ✓ *Not Meandered*

Name Origin & Remark:

5.

NAME Unnamed Lake CO Douglas
(lake) McCauley map Douglas

PRON _____ REF Highway List (page) _____

OTHER NAMES _____

EXACT SITE Sec. 27 N. E. 1/4 T 127 R 39

TWP Holmes City AREA & DIMENS _____

GEN LOC _____ STATUS Wet Not Meandered

Name Origin & Remark: Short Map: Unnamed.

5.

NAME *Unnamed Lake* (lake) CO *Douglas*
M^cCauley map Douglas

PRON _____ REF *Highway List* (page)

OTHER NAMES _____

EXACT SITE *Sec. 27 NE 1/4* T *127* R *39*

TWP *Holmes City* AREA & DIMENS _____

GEN LOC _____ STATUS *Wet* *not meandered*

Name Origin & Remark: *Short Map: Unnamed*

5.

NAME • Unnamed Lake ✓
(lake) CO Douglas
• McCaulley map Douglas 2PRON _____ REF Highway List
(page)OTHER
NAMES _____EXACT
SITE • Sec. 27 ✓ N.W. 1/4 T • 127 ✓ R • 39 ✓TWP • Holmes City AREA &
DIMENS _____GEN
LOC _____ STATUS • Wet ✓ • Not MeanderedName Origin
& Remark:

5.

NAME *Unnamed Lake* (lake) CO *Douglas*
M^cCauley map Douglas 2

PRON _____ REF *Highway List* (page)

OTHER NAMES _____

EXACT SITE *Sec. 28* T *127* R *39*

TWP *Holmes City* AREA & DIMENS _____

GEN LOC _____ STATUS *Wet* *Not Meandered*

Name Origin & Remark: *Short Map: Unnamed.*

5.

248

NAME ² + - - - - (lake) - - - - CO DOUGLAS - - - -

PRON - - - - R.L.F. 1940 ATLAS OF MINN. HWYS. 21 (page) - - - -

OTHER NAMES - - - -

EXACT sec 6.7 127 39 HOLMES CITY Twp
SITE sec 14 12 T127 R40 SOLEM "

TWP HOLMES CITY & SOLEM AREA & DIMENS - - - -

GEN about 4 3/4 miles NE.
LOC M. KEASINGTON - Village STATUS - - - -Name Origin
& Remarks:

12/31-41 Jastrow

5.

NAME 2 1 (Lake) CO DOUGLAS

PRON _____ REF ANDREAS MAP 184 1
1874 Atlas (page)

OTHER NAMES _____

EXACT sec 18, 19. T 127 N 39 W HOLMES CITY
SITE sec 13, 24. T 127 N R 40 W SOLUM

TWP HOLMES CITY & SOLUM AREA & DIMENS _____

GEN about 6 miles S.W. of
LOC HOLMES CITY - VILLAGE STATUS _____

Name Origin
& Remark:

12/26-40 G.H. Zastrow

66

NAME (Last) _____

DATE _____

OTHER _____

STATUS _____

AREA & DIMENS _____

DATE OF ORIGIN _____

& Remarks _____

5.

NAME *Unnamed Lake* (lake) CO *Douglas*
M.E. Cantley map Douglas

PRON _____ REF *Highway List* (page) _____

OTHER NAMES _____

EXACT SITE *Sec. 24; 19* ✓ T *127* ✓ R *40, 39* ✓

TWP *Solem, Holmes City* AREA & DIMENS *62.05 Acres*

GEN LOC _____ STATUS *Dry* *Wet* *Meandered* ✓

Name Origin & Remark:

Gaz: Unnamed

Eddy (1-21-41): Unnamed. No #. 62.05a. -6' deep

5.

NAME

Unnamed lake
(lake)

CO

Douglas

PRON

REF

M^cCauley Map Douglas 2
(page)

OTHER
NAMES

EXACT
SITE

Sec. 6, 7, 1, 12

T

127

R

39, 40

TWP

Holmes City, Solem

AREA &
DIMENS

GEN
LOC

STATUS

Wet Meand

Name Origin
& Remark:

7. NATURAL FEATURE ISLAND ----- Co. DOUGLAS -----

1940 ATLAS OF

NAME ²/₁ ----- REF MINN. HWYS. ----- 21
(page)

PRON ----- AREA & DIMENS -----

OTHER NAMES -----

EXACT SITE In NE 1/4 of sec 23 - T 27 - R 39 - TWP HOLMES CITY -----

GEN LOC In central part of RACHEL LAKE -----
Description &
Name Origin

12/31-41 Jastrow

7.

NATURAL
FEATURE

ISLAND

Co DOUGLAS

1874 Atlas

NAME

2
+

REF

ANDREAS MAP 184
(page)

AREA &
DIMENS

PRON

OTHER
NAMES

EXACT

SITE

sec 6, 7

T 127W

R 39W

TWP HOLMES CITY

GEN

LOC

in N.W. part of LAKE OSCER

Description &
Name Origin

12/26-40. J. P. Gastrow.

7.

NAME CIRCLE BEACH CO DOUGLAS

Alexandria C. of C.

NATURAL FEATURE BEACH. REF Co. MAP 1936-37
(page)

AREA &
DIMENS

PRON _____

OTHER NAMES _____

EXACT SITE T 127 N. R 39 W. TWP HOLMES CITY

GEN LOC S.W. Shore of POCKET LAKE.

Name Origin
& Remarks:

12/18/40
J. Abernethy

4. CAMP?
VILLAGE

Co Douglas
Alexandria C. of C.

NAME Youngberg's REF Co. Map 1936-37
(page)

PRON _____ PO
HIST _____

OTHER NAMES _____ CO
ST? _____

EXACT SITE _____ T 127 N. R 39 W. TWP HOLMES CITY

GEN LOC N.W. Shore of LAKE OSCAR FIRST SETTLED _____

PLAT _____ INCORP _____
Description &
Name Origin

12/17/40 J. Abernack

4. CAMP?
VILLAGE

Co. Douglas
Alexandria C. of C.

NAME MOLANDER Bro's. REF Co. MAP 1936-37
(page)

PRON _____ PO
HIST _____

OTHER NAMES _____ CO
ST? _____

EXACT SITE _____ T 127 N. R 39 W. TWP HOLMES City

GEN LOC N.C. Shore of LAKE PACHE FIRST SETTLED _____

PLAT _____ INCORP _____
Description &
Name Origin

12/17/40 J. Abernald

4. ~~VILLAGE~~ ^{CAMP}

Co. Douglas

Alexandria C. of C.

NAME KAPPINEN'S CAMP REF Co. MAP of 1936-37
(page) 7

PRON _____ PO
HIST _____

OTHER NAMES _____ CO
ST? _____

EXACT SITE _____ T 127 N. R. 39 W. TWP HOLMES CITY

GEN LOC N.W. SHORE of LAKE OSCAR FIRST SETTLED _____

PLAT _____ INCORP _____
Description &
Name Origin

12/17/40 J. Abernald

T127-R40

5.

NAME

• Unnamed Lake ✓
(lake)

CO

Douglas

PRON

REF

• McCauley map Douglas ✓
Highway List (page)OTHER
NAMESEXACT
SITE

• Sec. 1, 2 ✓

T

• 127 ✓

R

• 40 ✓

TWP

• Solem

AREA &
DIMENS

• 44.50 Acres

GEN
LOC

STATUS

• Wet ✓ • Meandered ✓

Name Origin
& Remark:

Short Map: Unnamed.

Eddy (1-21-41): Unnamed. 44.5 a. -6' deep.

Winchell, 2: pl. 48: Unnamed.

Andreas: Unnamed.

5.

NAME *Unnamed Lake* ✓
(lake) CO *Douglas*

PRON ----- REF *m = County Map Douglas 2*
Highway List (page)

OTHER NAMES -----

EXACT SITE *Sec. 6* ✓ T *127* ✓ R *40* ✓

TWP *Solem* AREA & DIMENS -----

GEN LOC STATUS *Wet* ✓ *Not Meandered* ✓

Name Origin & Remark: *Shot Map; Unnamed*

5.

NAME

• Unnamed Lake

(lake)

CO

Douglas

• M^cCauley map Douglas 2

PRON

REF

• Highway List

(page)

OTHER
NAMES

EXACT
SITE

• Sec. 12, 13 ✓

T

• 127 ✓

R

• 40 ✓

TWP

• Solem

AREA &
DIMENS

GEN
LOC

STATUS

• Wet ✓ • Not Meandered ✓

Name Origin
& Remark:

Short map: Unnamed.
Andreas: Unnamed.

5.

NAME *Unmanned Lake* ✓
(lake)

CO

Douglas

M^E Caulley map Douglas 2

PRON _____ REF *Highway List* (page)

OTHER NAMES _____

EXACT SITE *Sec. 15, 14* ✓ T *127* ✓ R *40* ✓

TWP *Dolew* AREA & DIMENS _____

GEN LOC _____ STATUS *Wet* ✓ *Not meandered* ✓

Name Origin
& Remark:

5.

NAME unnamed (lake) CO DOUGLAS

PRON WINCHELLS ^{of Minn} GEOLOGY Vol. 2 PLATE-48
(page) 1

OTHER NAMES _____

EXACT SITE SEC. 19-29-30 T 127 N R 40 W

TWP SOLUM AREA & DIMENS _____

GEN LOC _____ STATUS _____

Name Origin
& Remark:

3-4-41

AT Asmussen

5.

NAME unnamed (lake) CO DOUGLAS

PROV _____ REF WINCHELLS GEOLOGY ^{of Minn} Vol. 2 PLATE-48
(page)

OTHER NAMES _____

EXACT SITE SEC. 22-23-26-27 T 121 N R 40 W

TWP SOLUM AREA & DIMENS _____

GEN LOC about 6 Km. S.W. of Holmes City STATUS _____

Name Origin
& Remark:

3-4-41

Asmusson

5.

NAME unnamed (lake) CO DOUGLAS

PRON WINCHELLS ^{of Minn.} GEOL. GY. VOL. 2 PLATE-48
(page) 1

OTHER NAMES _____

EXACT SITE SEC. 24 T 127N R 40W

TWP SOLUM AREA & DIMENS _____

GEN LOC about 5 mi. S.W. of Holmes City STATUS _____

Name Origin
& Remark:

3-4-41

A. Rasmussen

5.

248

NAME 1 ² (lake) CO DOUGLAS

1940 ATLAS OF

PRON MINN. HIST. ²¹ (page)

OTHER NAMES

EXACT see 4 T 127 R 39 HOLMES CITY Twp
SITE see 33 T 128 R 39 MOE

TWP HOLMES CITY MOE AREA & DIMENS

GEN about 1/4 mile E of BRANDON LAKE and
LOC about 7 miles S.W. of ALEXANDRIA Village STATUS

Name Origin & Remarks:

12/30-41 3rd row

5.

NAME

• Unnamed Lake ✓
(lake)

CO

Douglas

PRON

REF

• Mc Cauley map Douglas ✓
Highway List (page)

OTHER
NAMESEXACT
SITE

• Sec. 1, 2; 35, 36 ✓

T

127, 128 ✓

R

40 ✓

TWP

• Solem, Unness

AREA &
DIMENS

• 198.80 Acres

GEN
LOC

STATUS

• Wet ✓ • Meandered ✓

Name Origin
& Remark:

Winchell, 2; pl. 48: Unnamed.

Andreas: Unnamed

Eddy (1-21-41): Unnamed. No #. 198.8 acres. -6' deep.

Short Map: Unnamed

T128-R36

5.

NAME 2 ----- CO. DOUGLAS
(lake)

FROM ----- REF Eddy's
LAKE SURVEY 1/21-41 (NO #)
(page)

OTHER NAMES -----

EXACT SITE sec 6; 31, 32 ----- T 128
129 ----- R 36

T.P. ----- AREA & DIMENS 59.5 acres

GEN. LOC ----- ST. TUS Dry

Name Origin & Remark Winchell, 2; pl. 48; unnamed.
Andreas; unnamed
Gaz; unnamed. 59.50. Dry

3/14-41 G. H. Gastrow

5.

110

NAME

2
1

(lake)

CO DOUGLAS

Eddy's

FROM

REF

LAKE SURVEY 112-41 (NOT)
(page)

OTHER
NAMES

EXACT
SITE

sec 2, 11

T 128

R 36

AREA &
DIMENS

44.4 acres

TWP

GEN
LOC

STATUS

Dry

Name Origin
& Remark:

Winchell, 2: pl. 48; Unnamed

Gay; Unnamed. 44.40 a. Dry

3/18-41 G. W. Zastrow

5.

NAME unnamed (lake) CO DOUGLAS

PROV _____ R WINCHELLS. GEOLOGY ^{of MINN.} Vol. 2 PLATE-48
(page)

OTHER NAMES _____

EXACT SITE SEC. 16-2L T 128N R 36W

TWP OSAKIS AREA & DIMENS _____

GEN LOC about 3mi. N.W. of Oskais Village STATUS _____

Name Origin & Remark: Andreas: Unnamed

3-4-41

A. Paasonen

T128-R37

T128 R37

9.

PARK

HISTORICAL SITE

Co

DOUGLAS

(LATE)

NAME

SENATOR KNOTE NELSON'S HOME

REF ERICKSON-CO MAP

2-15-34

(page)

AREA &

DIMENS

PRON

OTHER

NAMES

EST

EXACT

SITE

SW 1/4 SEC 19

T 128

R 37

TWP ALEXANDRIA

GEN

LOC in the south central section of Village of Alexandria

Description &

Name Origin

DBR 6-11-40

5.

NAME unnamed CO. DOUGLAS
(lake)

PROV. _____ REF. WINCHELLS. GEOLOGY ^{of Minn.} VOL. 2 PLATE 48
(page) 1

OTHER NAMES _____

EXACT SITE SEC. 27-27 T 128N R 37W

TWP ALEXANDRIA AREA & DISTRICTS _____

GEN. LOC about 2 mi. S.W. of Nelson Village STATUS _____

Name Origin
& Remark:

3-4-41

A. Rasmussen

4.

NAME

CAMP BALLENTINE
(village)

CO

Douglas

REF

M^cCauley Map Douglas

Min Plat 1916

(Page)

PRON

PO

HIST

OTHER
NAMES

EXACT
SITE

Sec. 7

T

128N

R

37W

TWP

Alexandria

GEN
LOC

CO

ST?

FIRST
SETTLED

PLAT

INCORP

Name Origin

& Remarks:

Not on map

4.

VILLAGE Resort. Co DOUGLAS

NAME POPLAR BEACH. REF Alexandria C. of C.
Co. MAP 1936-37.
(page)

PRON _____ PO
HIST _____

OTHER NAMES _____ CO
ST? _____

EXACT SITE _____ T 128 N. R 37 W. TWP ALEXANDRIA.

GEN LOC On S.W. shore of Lake Le Homme Dieu. FIRST SETTLED _____

PLAT _____ INCORP _____
Description &
Name Origin

12/26/40 Hall.

4.

VILLAGE RESORT

Co DOUGLAS

Alexandria C. of C.

NAME OPEN DOOR

REF Co. MAP. 1936-37
(page)

PRON PO
HIST

OTHER CO
NAMES ST?

EXACT T 128N. R 37W TWP ALEXANDRIA
SITE

GEN FIRST
LOC On N. Shore of L. LE HOMME DIEU SETTLED

PLAT INCORP

Description &
Name Origin

12/18/40

J. Abernethy

4.

VILLAGE CAMP

Co

DOUGLAS

Alexandria C. of C.

NAME

VICTORIA (CAMP VICTORIA)

REF

Co. MAP 1936-37

(page)

PRON

PO

HIST

OTHER

NAMES

CO

ST?

EXACT

SITE

T 128N R 37W

TWP

ALEXANDRIA

GEN

LOC

N.C. Shore of L. Victoria

FIRST

SETTLED

PLAT

INCORP

Description &
Name Origin

12/18/20 J. Abernethy

4.

VILLAGE Cottages

Co

Douglas

Alexandria C. of C.

NAME

Secord's Cottages

REF

Co. MAP. 1926-37
(page)

PRON

PO

HIST

OTHER
NAMES

CO

ST?

EXACT
SITE

T 128 N R 37 W

TWP

ALEXANDRIA

GEN
LOCabout 2 miles N. of Alexandria on
N.E. Shore of L. Darling

FIRST

SETTLED

PLAT

INCORP

Description &
Name Origin

12/18/40

J. Abernethy

T128-R38

T128 R38

5.

NAME Unnamed Lake (lake) CO Douglas
M^c Cauley map Douglas 2

PRON _____ REF Highway List (page) _____

OTHER NAMES _____

EXACT SITE sec. 2, 11 T 128 R 38

TWP La Grande AREA & DIMENS _____

GEN LOC _____ STATUS met not meandered

Name Origin & Remark: Short Map: Unnamed.

NAME ² + - - - - CO. DOUGLAS
 (lake) - - - - -

PRON - - - - - REF 1940 ATLAS OF
 MINN. HUMS. 21
 (page) - - - - -

OTHER
 NAMES - - - - -

EXACT
 SITE In N. part of sec 10, 11 - - T 128 - - R 38 - - - - -

TWP LA GRAND - - - - - AREA &
 DIMENS Small - - - - -
 about 1/4 mile NE. of BROPHY LAKE

GEN
 LOC and about 2 miles N.W. of ALEXANDRIA - - - - - STATUS
 Name Origin
 & Remarks:

12/30-41 Zastrow

5.

NAME unnamed (lake) ----- CO DOUGLAS -----

PRON ----- REF WINCHELLS GEOLOGY - Vol. 2 PLATE 48
of Minn.
(page)

OTHER NAMES -----

EXACT SITE SEC. 11 ----- T 128N ----- R 38W -----

TWP LA-GRAND ----- AREA & DIMENS -----

GEN LOC about 4 mi. S.E. of Garfield Village ----- STATUS -----

Name Origin
& Remark:

2-28-41

A. Rasmussen

NAME ² + ----- CO. DOUGLAS -----
 (lake) -----
 PRON ----- REF 1940 ATLAS OF MINN. HUNTS. 21 -----
 (page) -----
 OTHER NAMES -----
 EXACT SITE In N. part of sec 14, 15 ----- T 128 ----- R 38 -----
 AREA & DIMENS
 TWP LA GRAND -----
 about 1/4 mile W. of COWDRY LAKE and -----
 GEN LOC about 1 1/2 miles NW. of ALEXANDRIA, Ill. ----- STATUS -----
 Name Origin
 & Remarks:

12/30-41 gashow.

NAME ² ₊ _____ CO. DOUGLAS _____
 (lake) _____
 1940 ATLAS OF _____

PRON _____ REF. MINN. HUNTS. _____
 (page) 21 _____

OTHER NAMES _____

EXACT SITE NE 28. 33 _____ T 178 _____ R 38 _____

TWP LA GRAND _____ AREA & DIMENS _____

GEN about 3/4 miles S.W. of _____

LOC ALEXANDRIA Village _____ STATUS _____

Name Origin

& Remarks:

12/30 - 11 Gastrow.

5.

NAME unnamed (lake) CO DOUGLAS

PRON _____ REF WINCHELLS-GEOLOGY-Vol. 2 PLATE-48
of Minn.
(page) ^

OTHER NAMES _____

EXACT SEC. 6 T 128N R 38W- LA-GRAND
SITE SEC. 1 T 128N R 39W- MOE
LA-GRAND

TWP MOE AREA & DIMENS _____

GEN LOC about 1 mi. S.W. of Garfield Village STATUS _____

Name Origin
& Remark:

Andreas: Unnamed.

2-28-41

at Asmusson

5.

110

NAME

Unnamed Lake ✓

CO

Douglas

(lake)

M^c

Caulby map Douglas 2

IRON

REF

Highway List

(page)

OTHER
NAMES

EXACT

SITE

Sec. 24; 19 ✓

T°

128 ✓

R°

39, 38 ✓

TWP

Moe Lu Grande

AREA &
DIMENS

52.98 Acres

GEN

LOC

STATUS

Wet Meandered ✓

Name Origin
& Remark:

Gaz: Unnamed

Eddy (1-21-41): Unnamed. No #. ~~59~~ 52.9 a. -6' deep

Short Map: Unnamed.

7. NATURAL FEATURE T ISLAND Co DOUGLAS

NAME 2 REF 1940 ATLAS OF MINN. HWYS. (page) 21
1

PRON _____ AREA & DIMENS _____

OTHER NAMES _____

EXACT SITE sec 10 T 178 R 28 TWP LA GRAND

GEN LOC In N. part of BROPHY LAKE
Description & Name Origin

12/30-41 gortow

4. RESORT
VILLAGE

Co. DOUGLAS

NAME Hobart's Resort. REF Alexandria C. of C.
Co. MAP 1936-37
(page)

PRON PO
HIST

OTHER NAMES CO
ST?

EXACT SITE T 178 N R 38 W TWP LAGLANDE

GEN 3 miles N.W. of Alexandria,
LOC W. Shore of L. DARTLING. FIRST SETTLED

PLAT Description & Name Origin INCORP

17/18/40 J. Oberwald

4. COTTAGES
VILLAGE

Co Douglas

Alexandria C. of C.

NAME J.C. MEYER'S COTTAGES REF Co. MAP 1936-37
(page)

PRON _____ PO
HIST _____

OTHER NAMES _____ CO
ST? _____

EXACT SITE _____ T 128 N R 38 W TWP LA GRANDE

GEN LOC N.W. Shore of L. DARLING FIRST SETTLED _____

PLAT _____ INCORP _____

Description &
Name Origin

17/8/36
J. Oberwood

4.

VILLAGE CAMP

Co

DOUGLAS

Alexandria C. of C.

NAME

PRESTON (CAMP PRESTON)

REF

Co. MAP. 1936-37

(page)

PRON

PO
HISTOTHER
NAMESCO
ST?EXACT
SITE

T

128N

R

32W

TWP

LAGRANDE

GEN
LOC2 1/2 miles N.W. of Alexandria
W. SHORE of L. DARLINGFIRST
SETTLED

PLAT

INCRP

Description &
Name Origin

12/18/40

J. Abernethy

4. COTTAGES
VILLAGE

Co. Douglas

Alexandria C. of C.

NAME CLARK'S COTTAGES REF CO. MAP 1936-37
(page)

PRON _____ PO
HIST _____

OTHER NAMES _____ CO
ST? _____

EXACT SITE _____ T 178 N. R 38 W TWP LA GRANDE

GEN ^{On} LOC N.W. SHORE OF L. DARLING FIRST SETTLED _____

PLAT _____ INCORP _____
Description &
Name Origin

12/18/40
J. Aberwald

4.

VILLAGE RESORT

Co Douglas

Alexandria C. of C.

NAME BISEK'S RESORT

REF Co. MAP. 1936-37.
(page)

PRON _____ PO HIST _____

OTHER NAMES _____ CO ST? _____

EXACT SITE _____ T 128N. R 38W TWP LA GRANDE

about 1 mile N.W. of Alexandria

GEN LOC S.E. SHORE of L. DARLING FIRST SETTLED _____

PLAT _____ INCORP _____

Description &
Name Origin

12/18/40 J. Abiswald

7.

NAME Olson's Sandy Beach CO Douglas

NATURAL FEATURE _____ REF Alexandria C. of C.
Co. MAP 1936-37
(page)

PRON _____ AREA & DIMENS _____

OTHER NAMES _____

EXACT SITE _____ T 128 N. R 38 W TWP LA GRANDE

GEN LOC about 2 miles W. of Alexandria on
N.W. Shore of LAKE LATOKA

Name Origin
& Remarks:

12/18/40

J. Abernethy

4.

~~VILLAGE~~

Resort

Co

DOUGLAS

NAME

LINDENWOOD

REF

Alexandria C. of C.

Co. MAP. 1936-37.

(page)

PRON

PO
HISTOTHER
NAMESCO.
ST?EXACT
SITE

T 128 N. R 38 W. TWP LAGRANDE

GEN

LOC

about 5 miles W. of Alexandria

FIRST
SETTLED

on S.E. end of Lobster lake

PLAT

INCORP

Description &
Name Origin

12/18/40 H. Hall

7.

NAME Rockwood Shores. CO Douglas

Alexandria C. of C.

NATURAL FEATURE _____ REF CO. MAP 1936-37
(page)

PRON _____ AREA & DIMENS _____

OTHER NAMES _____

EXACT SITE _____ T 128 N. R 38 W TWP LA GRANDE

GEN. LOC. S.E. End of LOBSTER LAKE
about 5 miles W. of Alexandria on

Name Origin
& Remarks:

12/18/40
J. Abernold

4.

VILLAGE CAMP

Co

DUGLAS

Alexandria C. of C.

NAME

FLOODING'S CAMP

REF

CO. MAP 1936-37
(page)

PRON

PO

HIST

OTHER

NAMES

CO

ST?

EXACT

SITE

T

128 N.

R

38 W.

TWP

LA GRANDE

GEN

LOC

about 3 miles N.W. of Alexandria on

N. SHORE OF BERGLIUS LAKE

FIRST

SETTLED

PLAT

INCORP

Description &

Name Origin

12/1/40 J. Oberwald

4.

VILLAGE INN

Co

DOUGLAS

Alexandria C. of C.

NAME

OUTER'S INN

REF

CO. MAP 1936-37
(page)

PRON

PO
HISTOTHER
NAMESCO
ST?EXACT
SITE

T 128 N. R 38 W. TWP

LA GRANDE

GEN
LOC

About 2 miles N.W. of Alexandria

FIRST
SETTLED

S. END of BERGLIUS LAKE

PLAT

INCORP

Description &
Name Origin

12/18/40 J. Oberwald

4.

VILLAGE *CAMP?*Co *DOUGLAS*

Alexandria C. of C.

NAME

MARY VIEW

REF

CO. MAP 1936-37
(page)

PRON

PO
HISTOTHER
NAMESCO
ST?EXACT
SITET *178N* R *38W* TWP*LA GRANDE*GEN
LOC*about 4 miles SW. of Alexandria*FIRST
SETTLED*N. SHORE of LAKE MARY*

PLAT

INCORP

Description &
Name Origin*12/18/40 J. Abernethy*

4. CAMP
VILLAGE

Co. Douglas

NAME KATLE'S CAMP REF. Alexandria C. of C.
Co. THAP 1936-37
(page)

PRON _____ PO
_____ HIST _____

OTHER NAMES _____ CO
_____ ST? _____

EXACT SITE _____ T 128N R 38W TWP LA GRANDE

GEN LOC about 4 miles N.W. of Alexandria on
N. Shore of L. MINA FIRST SETTLED _____

PLAT _____ INCORP _____

Description &
Name Origin

12/18/40

J. Abernethy

T128-R39

T128 R39

5.

110

NAME

• Unnamed Lake ✓
(lake)

CO

Douglas

IRON

REF

• M^cCauley map Douglas ✓
Highway List
(page)

OTHER
NAMESEXACT
SITE

• Sec. 24:19 ✓

T • 128 ✓

R • 40, 39 ✓

TWP

• Urness, • Moe

AREA &
DIMENS

• 63.01

GEN
LOC

STATUS

• Wet ✓ • Meandered ✓

Name Origin
& Remark:

Gas: Unnamed.

NAME ²
 1 - - - - - CO. DOUGLAS
 (lake) - - - - -

PRON - - - - - REF 1940 ATLAS OF
 MINN. LAKES. 21
 (page) - - - - -

OTHER
 NAMES - - - - -

EXACT
 SITE sec 26. 27 - - - - - T 128 - - - - - R 39 - - - - -

TWP N10E - - - - - AREA &
 DIMENS - - - - -

GEN about 1/8 mile N.E. of CROOKED LAKE amt. - - - - -
 LOC about 5/8 mile S.W. of GARFIELD Village STATUS - - - - -
 Name Origin
 & Remarks:

12/30-41 gashon

5.

NAME *Unnamed Lake* (lake) CO *Douglas*
m^c Cauley map Douglas 2

PRON _____ REF *Highway List* (page)

OTHER NAMES _____

EXACT SITE *Sec. 19, 30* ✓ T *128* ✓ R *39* ✓

TWP *Moe* AREA & DIMENS *57.14 Acres*

GEN LOC _____ STATUS *Part Army*
Wet ✓ *Meandered* ✓

Name Origin & Remark: *Short Map: Unnamed.*
Gaz: Unnamed.

NAME ² + _____ (lake) _____ CO. DOUGLAS _____
 _____ 1940 ATLAS OF _____
 PRON _____ REF MINN. HWYS. ²¹ _____ (page) _____
 OTHER NAMES _____
 EXACT SITE In N. 1/4 of sec 23 _____ T 128 _____ R 39 _____
 TWP N. 05 E _____ AREA & DIMENS Small _____
on N. section line about _____
 GEN LOC 3 3/4 miles SW of GARFIELD village STATUS _____
 Name Origin & Remarks:

12/30-41 gastrov.

5.

110

NAME

• Unnamed Lak ✓
(lake)

CO

Douglas

IRON

REF

• Mc Carley Map Douglas 2
Highway list
(page)OTHER
NAMESEXACT
SITE

• Sec. 18, 19 ✓

T

• 128 ✓

R

• 39 ✓

TWP

• Moe

AREA &
DIMENS

• 85.85 acres

GEN
LOC

STATUS

• Wet • Meandered ✓

Name Origin
& Remark:Winchell, 2: pl. 48: Unnamed
Short Map: Unnamed.
Baz: Unnamed.

5.

NAME 2 L (Lake) CO DOUGLAS

PRON _____ REF 1874 Atlas
ANDREAS MAP 184 (page)

OTHER NAMES _____

EXACT SITE see 17, 18 T 128N R 39W

TWP MOE AREA & DIMENS _____

GEN about 7 miles S of
LOC BRANDON VILLAGE STATUS _____

Name Origin
& Remark:

12/26-40. L.P. Gastrow

109

1861
 1862
 1863
 1864
 1865
 1866
 1867
 1868
 1869
 1870
 1871
 1872
 1873
 1874
 1875
 1876
 1877
 1878
 1879
 1880
 1881
 1882
 1883
 1884
 1885
 1886
 1887
 1888
 1889
 1890
 1891
 1892
 1893
 1894
 1895
 1896
 1897
 1898
 1899
 1900

NAME ² 1 (lake) CO. DOUGLAS

PRON _____ REF 1940 ATLAS OF MINN. HWYS. 21
(page)

OTHER NAMES _____

EXACT SITE see 15.16 T 128 R 39

TWP ARE AREA & DIMENS _____
about 4 1/2 miles SW.

GEN LOC of CARFIELD Village STATUS _____
Name Origin & Remarks:

11/30-41 Zastrow

5.

110

NAME

Unnamed Lake ✓

CO

Douglas

(lake)

REF

M^cCarley map Douglas 2

Highway List

(page)

IRON

OTHER
NAMESEXACT
SITE

Sec. 14, 23 ✓

T

128 ✓

R

39 ✓

TWP

Moe

AREA &
DIMENS

42.88 Acres

GEN
LOC

STATUS

Wet ✓ Meandered ✓

Name Origin
& Remark:

Andreas: Unnamed.

Eddy (1-21-41): Unnamed. No #, 42.8 a. -6' deep.

Winchell, 2: pt. 48: Unnamed.

Gag: Unnamed.

NAME 7 (lake) CO DOUGLAS

PRON _____ REF 1940 ATLAS OF MINN. HWYS. 21 (page)

OTHER NAMES _____

EXACT SITE In S.E. 1/4 of sec 7 T 128 R 39

TWP N0E AREA & DIMENS Small
about 1/4 mile W. of ELK LARE and

GEN about 1/4 mile S.W. of CARFIELD STATUS _____
 Name Origin
 & Remarks:

12/30-41 Zastrow.

NAME ² 1 - - - - - CO DOUGLAS - - - - -
 (lake)

PRON - - - - - REF 1940 ATLAS OF
MINN. HWYS. 21 - - - - -
 (page)

OTHER
 NAMES - - - - -

EXACT
 SITE In S. 1/4 of sec 14 - - - - - T 128 - - - - - R 39 - - - - -

TWP NOE - - - - - AREA &
 DIMENS Small - - - - -
Near S. section line about

GEN
 LOC 3 1/4 miles S.W. of GARFIELD village STATUS - - - - -
 Name Origin
 & Remarks:

12/30-41 gathrow

5.

NAME unnamed (lake) ----- CO DOUGLAS -----

PRON ----- ^{of Minn} RW WHEELS - GEOLOGY Vol. 2 PLATE 48
(page) 71

OTHER NAMES -----

EXACT SITE SEC. 27-34 ----- T 128N ----- R 39W -----

TWP MOE ----- AREA & DIMENS -----

GEN LOC about 1/2 mi. N.W. of Holmes City ----- STATUS -----

Name Origin
& Remark:

2-28-41

A. P. Rasmussen

5.

NAME unnamed (lake) ----- CO DOUGLAS -----

PRON ----- R WINCHELLS - ^{of Minn.} GEOLOGY - Vol. 2 PLATE 48
(page) 1

OTHER NAMES -----

EXACT SITE SEC. 30 ----- T 128N ----- R 39W -----

TWP MOE ----- AREA & DIMENS -----

GEN LOC about 1 1/2 mi. S.W. of Garfield Village ----- STATUS -----

Name Origin
& Remark:

2-28-41

ARasmussen

5.

NAME unnamed (lake) ----- CO DOUGLAS

FROM ----- ^{of Minn} WINCHELLS- GEOLOGY Vol. 2 PLATE-48
(page) 1

OTHER NAMES -----

EXACT SEC. 30 128N 39W-MOE
SITE SEC. 25 T 128N. R 40W-URNES

MOE
TWP URNES ----- AREA & DILLS -----

GEN
LOC ----- STATUS -----

Name Origin
& Remark:

2-28-41

At Pasmussen

NAME ² T (lake) CO DOUGLAS
1940 ATLAS OF

PRON _____ REF MINN. HWYs 21
(page)

OTHER NAMES _____

EXACT SITE In S. 1/4 of sec 30 T 128 R 39

TWP MCE AREA & DIMENS _____
about 1/8 mile W. of

GEN LOC MILL LAKE STATUS _____
Name Origin
& Remarks:

12/30 - H Jastrow

6.

NAME ?? (stream) CO Douglas

PRON Eddy's Lake Survey - 6-30 (no date)
REF (page)

OTHER NAMES _____

SOURCE COUNTY Douglas MOUTH COUNTY _____ MILES _____

SOURCE Minister Lake SEC _____ T 128 R 39 TWP Mo

DIRECTION & AREA DRAINED _____

MOUTH Chippewa river SEC _____ T _____ R _____ TWP _____

Name Origin & Remarks

12/30/40

Boe

5.

NAME *Unnamed Lake* (lake) CO *Douglas*
m^s Cayley map Douglas 2

PRON _____ REF *Highway List* (page) _____

OTHER NAMES _____

EXACT SITE *Sec. 26, 35* ✓ T *128* ✓ R *39* ✓

TWP *Moe* AREA & DIMENS *69.60 Acres*

GEN LOC _____ STATUS *Wet* *Meandered*

Name Origin & Remark:

Andreas: Unnamed.
Winchell, 2: pl. 48: Unnamed.
Gay: Unnamed.
Shot Map: Unnamed.

5.

110

NAME

Unnamed Lake ✓
(lake)

CO

Douglas
McCauley map Douglas 3

FRON

REF

Highway List (page)

OTHER
NAMES

EXACT
SITE

sec. 6; 31, 32 ✓ T 128, 129 ✓ R 36 ✓

TWP

Osakis, Belle River

AREA &
DIMENS

59.50 acres

GEN
LOC

STATUS

Dry ✓ meandered ✓

Name Origin
& Remark:

5.

NAME

• Unnamed Lake
(lake)

CO

Douglas

110

IRON

REF

• Mc Carley map Douglas
• Highway List
(page)

OTHER
NAMESEXACT
SITE

• Sec. 12; 7 ✓

T

128 ✓

R

40, 39 ✓

TWP

• Urness / • Moe

AREA &
DIMENS

103.07 acres

GEN
LOC

STATUS

• Wet ✓ • Meandered ✓

Name Origin
& Remark:

Shot Map: Unnamed.

Winchell, 2: pl. 48: Unnamed.

Gas: Unnamed.

Andreas: Unnamed.

Eddy: (A-21-41): Unnamed. No #. 103 acres. -6' deep.

5.

NAME 2 L (Lake) CO DOUGLAS

PRON _____ 1874 Atlas REF ANDREAS MAP 184
(page)

OTHER NAMES _____

EXACT sec 2 128N. 39W. MOE swy
SITE sec 35. 36 T 129N R 39W. CHIPPEWA

TWP MOE & CHIPPEWA AREA & DIMENS _____

GEN about 4 1/2 miles S.E. of
LOC BRANDON VILLAGE STATUS _____

Name Origin & Remark:

12/26-40. G.H. Gastrow

111

CO

(Date)

NOV

1917

NOV

NOV

NOV

NOV

NOV

A AREA

SECTION

NOV

NOV

NOV

STATE

Bank of America

& Trust

4.

RESORT
VILLAGE

Co. Douglas

NAME JOHNSON'S RESORT REF Alexandria C. of C.
Co. MAP. 1936-37
(page)

PRON _____ PO
HIST _____

OTHER NAMES _____ CO
ST? _____

EXACT SITE _____ T 138 N. R 39 W. TWP 770 E

GEN LOC W. End Shore of Lobster Lake FIRST SETTLED _____

PLAT _____ INCORP _____
Description &
Name Origin

12/17/40 J. Aberneth

T128-R40

5.

NAME unnamed (lake) ----- CO DOUGLAS -----

PRON ----- R WINCHELLS. GEOLOGY. Vol. 2 PLATE-48
of Minn
(page) \wedge

OTHER NAMES -----

EXACT SITE SEC. 1-11-12 ----- T 128N ----- R 40W -----

TWP URNES ----- AREA & DIMENS -----

GEN LOC about 3/4 mi. S.W. of Brandon Village ----- STATUS -----

Name Origin
& Remark:

2-28-41

AR Asmussen

5.

NAME unnamed (lake) CO DOUGLAS

PRON WINCHELLS ^{of Minn.} GEOLOGY Vol. 2 PLATE 48
(page) 1

OTHER NAMES _____

EXACT SITE SEC. 2-11 T 128N R 40W

TWP UPNESS AREA & DIMENS _____

GEN LOC about 4 mi. S.W. of Brandon Village STATUS _____

Name Origin
& Remark:

2-28-41

Atkinson

5.

NAME

?

1

(Lake)

CO DOUGLAS

PRON

REF

ANDREAS

1874 Atlas

MAP 184

(page)

OTHER
NAMES

EXACT

SITE

sec 11, 12, 14

T

128N

R

40W

TWP

URNESSE

AREA &
DIMENS

GEN

about 6 1/2 miles W. of

LOC

BRANDON VILLAGE

STATUS

Name Origin
& Remark:

12/26-40. S. H. Gastrow

50

1914
 (1914)
 1915
 1916
 1917
 1918
 1919
 1920
 1921
 1922
 1923
 1924
 1925
 1926
 1927
 1928
 1929
 1930
 1931
 1932
 1933
 1934
 1935
 1936
 1937
 1938
 1939
 1940
 1941
 1942
 1943
 1944
 1945
 1946
 1947
 1948
 1949
 1950

5.

NAME unnamed (lake) co DOUGLAS

PRON WINCHELLS of Minn. GEOLOGY Vol. 2 PLATE 48
(page) 7

OTHER NAMES _____

EXACT SITE SEC. 13-14 T 128N R 40W

TWP URNES AREA & DIMENS _____

GEN LOC _____ STATUS _____

Name Origin
& Remark:

2-28-41

W. Asmussen

5.

NAME unnamed (lake) co DOUGLAS

PRON WINCHELLS-GEOLOGY ^{of Minn.} Vol. 2 PLATE-48
(page)

OTHER NAMES _____

EXACT SITE SEC. 16-17-20-21 T 128N R 40W

TWP URNES AREA & DIMENS _____

GEN LOC _____ STATUS _____

Name Origin Andreas : Unnamed.
& Remark:

2-28-41

A. Rasmussen

5.

NAME unnamed (lake) ----- CO DOUGLAS -----

PRON ----- R WINCHELLS GEOLOGY ^{of Minn.} Vol. 2 PLATE 48
(page) 1

OTHER NAMES -----

EXACT SITE S.W. 1/4 Sec. 17 ----- T 128N ----- R 40W -----

TWP URNES ----- AREA & DIMENS -----

GEN LOC ----- STATUS -----

Name Origin
& Remark:

2-28-41

AK Asmussen

5.

NAME

• Unnamed Lake
(lake)

CO

Douglas

PRON

REF

MS County Map Douglas
Highway List (page)

OTHER
NAMESEXACT
SITE

• Sec. 17, 18, 19, 20 ✓

T

• 128 ✓

R

• 40 ✓

TWP

• Unnes

AREA &
DIMENS

• 58.30 Acres

GEN
LOC

STATUS

• Wet ✓

• Meandered ✓

Name Origin
& Remark:

Gaz: Unnamed. 58.30 a.

Eddy (1-21-41): Unnamed. No#. 58.3 a. -6' deep.

Short Map: Unnamed.

Andreas: Unnamed.

Winchell, 2: pl. 48: Unnamed.

5.

NAME • Unnamed Lake ✓ CO Douglas
(lake) • M^cCauley map Douglas ✓

PRON _____ REF Highway List (page) _____

OTHER NAMES _____

EXACT SITE • Sec. 19, 30 ✓ T • 128 ✓ R • 40 ✓

TWP • Urness AREA & DIMENS • 105.04 Acres

GEN LOC _____ STATUS • Wet ✓ • Meandered ✓

Name Origin & Remark:

Eddy (1-21-41): Unnamed. No #. 105 a. -6' deep.
Winchell, 21 pl. 48: Unnamed.
Gaz: Unnamed. 105.04 a.
Short Map: Unnamed

5.

NAME

• Unnamed Lake
(lake)

CO

Douglas

PROM

REF

• Mc Cauley map Douglas
• Highway List

(page)

OTHER
NAMESEXACT
SITE

• Sec. 20, 29 ✓

T

• 128 ✓

R

• 40 ✓

TWP

• Urness

AREA &
DIMENS

• 49.37 Acres

GEN
LOC

STATUS

• Wet ✓ • Meandering ✓

Name Origin
& Remark:

Gaz: Unnamed. 49.37a.

Short Map: Unnamed.

Eddy (1-21-41): Unnamed. 49.37a. -6' deep.

Winchell, 2: pl. 48: Unnamed.

5.

NAME

• Unnamed Lake ✓
(lake)

CO

Douglas

PRON

REF

McCauley Map Douglas 2
Highway List (page)

OTHER NAMES

EXACT SITE

• Sec. 21, 28 ✓

T

• 128 ✓

R

• 40 ✓

TWP

• Urness

AREA & DIMENS

• 68.80 Acres

GEN LOC

STATUS

• Wet ✓ • Meandered ✓

Name Origin & Remark:

Short Map: Unnamed.

Andreas: Unnamed

Eddy (1-21-41): Unnamed. No #. 68.8 a. -6' deep

Winchell, 2: pl. 48: Unnamed

Gaz: Unnamed. 68.80 a.

5.

248

NAME 2 ----- CO DOUGLAS -----
(lake)PRON ----- REF 1940 ATLAS OF
MINN. HUNTS 21 -----
(page)

OTHER NAMES -----

EXACT SITE On E. 1/4 of sec 24 ----- T 128 ----- R 40 -----TWP • VARNES ----- AREA & DIMENS -----GEN about 5 3/4 miles S.W. of BRANDON village -----
LOC and about 1/8 mile S. of LAKE THORSTAD ----- STATUS -----Name Origin
& Remarks:

11/30-41 gashow

5.

NAME unnamed (lake) ----- CO DOUGLAS -----

PRON ----- REF WINCHELLS- GEOLOGY- Vol. 2 PLATE 48
of Minn.
(page) ^

OTHER NAMES -----

EXACT SITE SEC. 25-26 ----- T 128 N ----- R 40 N -----

TWP URNESS ----- AREA & DIMENS -----

GEN LOC ----- STATUS -----

Name Origin & Remark: Andreas: unnamed

2-28-41

A. Pasmusson

5.

NAME

• Unnamed Lake ✓
(lake)

CO

Douglas

PRON

REF

• McCauley map Douglas 2
Highway List (page)

OTHER NAMES

EXACT SITE

• Sec. 27, 28, 33 ✓

T

• 128 ✓

R

• 40 ✓

TWP

• Wreness

AREA & DIMENS

• 196.88 Acres

GEN LOC

STATUS

• Part Dry
• Wet ✓ • Meandered ✓

Name Origin & Remark:

Andreas; Unnamed.
Eddy (1-21-41); Unnamed. No#. 196.8a. -6'd deep
Gaz; Unnamed. 196.88a.

5.

NAME Unnamed (lake) ----- CO DOUGLAS -----

PROV ----- REF WINCHELLS GEOLOGY ^{of Minn.} VOL. 2 PLATE-48
(page) 1

OTHER NAMES -----

EXACT SITE SEC. 28 ----- T 128N ----- R 40W -----

TWP URNES ----- AREA & DIMENS -----

GEN LOC ----- STATUS -----

Name Origin & Remark: Short Map: Unnamed

2-28-41

Atasmission

5.

110

NAME

• Unnamed Lake
(lake)

CO

Douglas

IRON

REF

• M^s Carley map Douglas 1, 2
Highway List
(page)OTHER
NAMES

EXACT

SITE

• Sec. 6; 31 ✓

T

• 128, 129 ✓

R

• 40 ✓

TWP

Unness, Evansville

AREA &
DIMENS

• 55.84 Acres

GEN

LOC

STATUS

• Wet ✓ • Meandered ✓

Name Origin
& Remark:

Gaz: Unnamed. 55.84 a.

Short Map: Unnamed

Winchell, 2; pl. 48: Unnamed.

Eddy (1-21-41): Unnamed. no#. 55.8 a. 6' deep

5.

NAME unnamed (lake) ----- CO DOUGLAS -----

PRON ----- R WINCHELLS-GEOL ^{of Minn} GY Vol. 2 PLATE-48
(page) 1

OTHER
NAMES

EXACT SEC. 1-2 ----- 128 N ----- 40W- URNESS
SITE SEC. 36 ----- T 129 N ----- R 40W-EVANSVILLE
URNES S

TWP EVANSVILLE ----- AREA &
DIMENS -----

GEN
LOC about 3mi. S.W. of Brandon Village ----- STATUS -----

Name Origin
& Remark:

2-28-41

Arasmusson

5.

NAME

2
1

(Lake)

CO

DOUGLAS

1874 Atlas

PRON

REF

ANDREAS

MAP 184

(page)

OTHER
NAMES

EXACT

SITE

sec 31

sec 1, 2

sec 36

129 N.

128 N.

T 129 N.

39 W. CHIPPEWA Twp

40 W. URNESS "

R 40 W. EVANSVILLE "

CHIPPEWA

TWP

URNESS & EVANSVILLE

AREA &
DIMENS

GEN

about 4 1/2 miles S.W. of

LOC

BRANDON VILLAGE

STATUS

Name Origin
& Remark:

12/26-40. L.H. Gastrow.

47

NAME _____
 (last) _____
 FIRST _____
 (last) _____
 OTHER _____
 NAME _____
 TITLE _____
 ADDRESS _____
 CITY _____
 STATE _____
 ZIP _____
 PHONE _____
 FAX _____
 E-MAIL _____
 ORGANIZATION _____
 ADDRESS _____
 CITY _____
 STATE _____
 ZIP _____
 PHONE _____
 FAX _____
 E-MAIL _____

5.

NAME

• Unnamed Lake

(Lake)

CO

Douglas

• McCauley Map Douglas

PRON

REF

Highway List

(page)

OTHER NAMES

EXACT SITE

• Sec. 1; 6 ✓

T 129 ✓

R 40, 39 ✓

TWP

• Brandon, • Evansville

AREA & DIMENS

• 17.72 Acres

GEN LOC

STATUS

• Wet, • Not Meand
• Meandered

Name Origin & Remark:

• Map - Not Meandered

T129-R36

5.

110

NAME

Unnamed Lake
(lake)

CO

Douglas

m = Cauley map Douglas 3

FROM

REF

Highway List

(page)

OTHER NAMES

EXACT SITE

sec. 7

T 129

R 36

TWP

Belle River

AREA & DIMENS

GEN LOC

STATUS

not measured

Name Origin & Remark:

NAME 2 1 (stream) CO DOUGLAS

PRON _____ REF 1874 Atlas ANDREAS MAP 18V (page) _____

OTHER NAMES _____

SOURCE 2 MOUTH COUNTY DOUGLAS MILES _____

SOURCE 2 SEC _____ T _____ R _____ TWP _____

DIRECTION & AREA DRAINED enters DOUGLAS county from OTTERTAIL county in sec 4

BELLE-RIVER Top T. 130N. R. 36W. flows S and S.E.

MOUTH LONG PRAIRIE RIVER SEC 12 T 129N. R 36W TWP BELLE RIVER

Name Origin
& Remarks:

12/28-40. L. W. Gastrow

6.

NAME 2 1 (stream) CO DOUGLAS

PRON _____ REF ANDREAS MAP 184
1874 Atlas
(page)

OTHER NAMES _____

SOURCE COUNTY DOUGLAS MOUTH COUNTY DOUGLAS MILES _____

SOURCE _____ SEC 12 T 130N. R 26W. TWP BELLE RIVER.

DIRECTION & AREA DRAINED flows S.W.

MOUTH 2 Streams SEC 3 T 129N. R 36W. TWP BELLE RIVER

Name Origin
& Remarks:

12/28-40. G.W. Zastrow

195

NAME (PRINT) _____
 ADDRESS _____
 CITY _____
 STATE _____
 ZIP _____
 PHONE _____
 OCCUPATION _____
 SOURCE _____
 DIRECTION & AREA COUNCIL _____
 SOUTH _____
 NAME OF ORGANIZATION _____
 & ADDRESS _____

T129-R37

T129 R37

5.

NAME Unnamed Lake (lake) CO Douglas
McCauley Map Douglas

PRON _____ REF Highway list (page) _____

OTHER NAMES _____

EXACT SITE sec. 28, 33 T 129 R 37

TWP Carlos AREA & DIMENS 42.82 acres

GEN LOC _____ STATUS met meandered

Name Origin

& Remark: Eddy (1-21-41): Unnamed. No #. 42.8a. -6' deep.
Gaz: Unnamed. 42.82a.

5.

248

NAME

2
1

(lake)

CO. DOUGLAS

1940 ATLAS OF

PRCN

RLF

MINK HILLS 21

(page)

OTHER
NAMES

EXACT

SITE

In S. 1/2 of sec 28

T 129

R 37

AREA &
DIMENS

TWP

CARLOS

GEN

about 3/4 mile N. of

LOC

LAKE L'HOMME DIEU

STATUS

Name Origin
& Remarks:

12/24-41 Zastrow

VILLAGE Cottages

Co

Douglas

Alexandria C. of C.

NAME

Birchdale Cottages

REF

Co.-MAP. 1936-'37
(page)

PRON

PO

HIST

OTHER
NAMES

CO

ST?

EXACT
SITE

T

129 N

R

37 W

TWP

CARLOS

^{On}
GEN
LOC

E.C. Shore of L. CARLOS

FIRST

SETTLED

PLAT

INCRP

Description &
Name Origin

12/18/40

J. Abernethy

VILLAGE RESORT

Co

DOUGLAS

Alexandria C. of C.

NAME

WHITE HOUSE

REF

Co. MAP. 1926-37

(page)

PRON

PO

HIST

OTHER
NAMES

CO

ST?

EXACT
SITE

T 129 N R 37 W TWP

CARLOS

GEN
LOCabout 4 miles N. of Alexandria on
S.E. SHORE of L. CARLOS

FIRST

SETTLED

PLAT

INCORP

Description &
Name Origin12/18/40
J. Abernethy

4.

VILLAGE CAMP

Co

DOUGLAS

Alexandria C. of C.

NAME

Rox's CABIN CAMP

REF

Co. MAP. 1936-37
(page)

PRON

PO

HIST

OTHER
NAMES

CO

ST?

EXACT
SITE

T 129N R 37W

TWP

CARLOS

GEN
LOCabout 4 miles N. of Alexandria on
S.E. Shore of L. CARLOS

FIRST

SETTLED

PLAT

INCRP

Description &
Name Origin

12/18/40

J. Abernethy

4.

VILLAGE RESORT

Co

DOUGLAS

Alexandria C. of C.

NAME

BLAKES by the LAKES

REF

Co. MAP 1936-37
(page)

PRON

PO

HIST

OTHER
NAMES

CO

ST?

EXACT
SITET 129 N. R 37 W. TWPCARLOSGEN
LOCS. E. SHORE of L. CARLOS

FIRST

SETTLED

PLAT

INCORP

Description &
Name Origin

12/8/40 J. Abernald

4.

VILLAGE INN

Co

DOUGLAS

Alexandria C. of C.

NAME

MILLER'S INN

REF

Co. MAP. 1936-37
(page)

PRON

PO
HISTOTHER
NAMESCO
ST?EXACT
SITE

T 129 N R 37 W

TWP

CARLOS

GEN
LOC

N. Shore of L. LE HOMME DIEU

FIRST
SETTLED

PLAT

INCORP

Description &
Name Origin12/1/40
J. Abernethy

T129-R38

T
129
R
38

NAME Unnamed Lake ✓
(lake) CO Douglas
M = county map Douglas

PRON _____ REF Highway List (page) _____

OTHER NAMES _____

EXACT SITE sec. 34, 35 ✓ T 129 ✓ R 38 ✓

TWP Ida AREA & DIMENS 65.02 acres

GEN LOC STATUS met ✓ meandered ✓

Name Origin & Remark: Short Map: Unnamed.
Eddy (1-21-41): Unnamed. No #. 65a. Dry.
Gaz: Unnamed. 65.02a.

6.

NAME Unnamed Lake (lake) CO Douglas
M = Canby map Douglas

PRON _____ REF Highway List (page) _____

OTHER NAMES _____

EXACT SITE sec. 5, 8 T 129 R 38

TWP Ida AREA & DIMENS 103.48 acres

GEN LOC _____ STATUS Dry meandered

Name Origin & Remark:

Winchell, 2: pl. 48: Unnamed.
Gaz: Unnamed. 103.48 a. Dry.
Eddy. (1-21-41) No#. 103.4 a. Dry.
Andreas: Unnamed

NAME 2 1 (lake) ----- CO DOUGLAS -----

PRON ----- RLF 1940 ATLAS OF
MINN. HUNTS, 21
(page) -----

OTHER NAMES -----

EXACT sec 1 129 39 BRANDON Twp
SITE sec 6 ----- T 129 ----- R 38 IDA -----

TWP BRANDON IDA ----- AREA &
DIMENS Small -----

GEN
LOC about 1/8 mile N. of CHIPREWA LAKE STATUS -----

Name Origin
& Remarks:

12/24-41 gashow

5.

248

NAME 2 (Lake) CO DOUGLAS

PRON _____ REF 1940 ATLAS OF MINN. HWYS 21 (page)

OTHER NAMES _____

EXACT SITE see 25. 26 T 129 R 38

TWP IDA AREA & DIMENS Small

GEN about 3 1/2 miles NE
LOC of GARFIELD Village STATUS _____

Name Origin
& Remarks:

12/24-41 Zastrow

0.
NAME Unnamed Lake ✓
(lake) CO Douglas
M = Cauler map Douglas

PRON _____ REF Highway List _____
(page)

OTHER NAMES _____

EXACT SITE sec. 7, 8 ✓ T 129 ✓ R 38 ✓

TWP Ida AREA & DIMENS 165.39 acres

GEN LOC _____ STATUS Dry ✓ meandered ✓

Name Origin & Remark:

Andreas: Unnamed.
Eddy (1-21-41): Unnamed. No. no. 165.3a. Dry
Gaz: Unnamed. 165.39. Dry.

5.

NAME

• Unnamed Lake ✓
(lake)

CO Douglas

• m = Cauley map Douglas 1

PRON

REF

Highway List

(page)

OTHER
NAMES

EXACT
SITE

• sec. 5, 6 ✓

• T 129 ✓

• R 38 ✓

TWP

• Ida

AREA &
DIMENS

GEN
LOC

STATUS

• in et ✓ • not measured ✓

Name Origin
& Remark:

Short Map: Unnamed.

5.

NAME

• Unnamed Lake ✓
(lake)

CO

Douglas

• M^e Cauley, map Douglas

PRON

REF

Highway List

(page)

OTHER
NAMES

EXACT
SITE

• sec. 29, 30, 31, 32 ✓

T 129 ✓

R 38 ✓

TWP

• Ida

AREA &
DIMENS

GEN
LOC

STATUS

• met. ✓ • not meandered ✓

Name Origin
& Remark:

Short Map; Unnamed.

7. NATURAL FEATURE ISLAND CO. DOUGLAS

NAME ? REF 1940 ATLAS OF MINN. HWYS. 21
(page)

PRON _____ AREA & DIMENS _____

OTHER NAMES _____

EXACT SITE In NW 1/4 of sec 12 T 129 R 39 TWP BRANDON

GEN LOC In Central part of CHIPPEWA LAKE
Description & Name Origin

12/24-41 Gastrow

4. INN
VILLAGE

Co. DOUGLAS

NAME McGEE'S HIDDEN INN. REF Alexandria C. of C.
Co. MAP 1936-37
(page) 7

PRON _____ PO
_____ HIST _____

OTHER NAMES _____ CO
_____ ST? _____

EXACT SITE _____ T 129 N. R 38 W. TWP IDA

GEN LOC E.C. Shore of LAKE IDA FIRST SETTLED _____

PLAT _____ INCORP _____
Description &
Name Origin

12/18/40 J. Abornall

4. CAMP
VILLAGE

Co Douglas

Alexandria C. of C.

NAME OMAHA (CAMP OMAHA) REF Co. MAP 1996-37
(page)

PRON _____ PO
HIST _____

OTHER NAMES _____ CO
ST? _____

EXACT SITE _____ T 179N R 38W TWP Ida

GEN LOC S.W. Shore of LAKE Ida FIRST SETTLED _____

PLAT _____ INCORP _____

Description &
Name Origin

12/18/40

J. Oberwald

4.

CAMP
VILLAGE

Co

Douglas

NAME

Schwab's Camp

REF

Alexandria C. of C.

Co. Trip 1936-37
(page)

PRON

PO
HISTOTHER
NAMESCO
ST?EXACT
SITE

T

129 N

R

38 W TWP

IDA

GEN
LOC

S.W. Shore of LAKE IDA

FIRST
SETTLED

PLAT

INCORP

Description &
Name Origin

12/1/40

J. Abernethy

T129-R39

T129 R39

5.

NAME • Unnamed LAKE ✓ (lake) CO Douglas

McCauley Map Douglas 1

PRON _____ REF Highway List (page) _____

OTHER NAMES _____

EXACT SITE • Sec. 3, 10 ✓ T • 129 ✓ R • 27 ✓

TWP • Brandon AREA & DIMENS • 35.65 acs

GEN LOC _____ STATUS • Dry ✓ • meandered ✓

Name Origin & Remark:

Eddy (1-21-41): Unnamed. No #. 35.6 a. Dry.
Winchell, 2: pl. 48: Unnamed.
Gaz: Unnamed. 35.65 a. Dry.

5.

NAME unnamed (lake) CO DOUGLAS

PROF WINCHELLS GEOLOGY Vol. 2 PLATE-48
of Minn.
(page) 1

OTHER NAMES _____

EXACT SITE SEC. 5 T 129N R 39W

TWP CHLPEWA AREA & DIMENS _____

GEN LOC about 3 mi. E. of Evansville Village STATUS _____

Name Origin & Remark: Short Map: Unnamed.

2-28-41

Alf Asmussen

5.

NAME • Unnamed LAKE ✓ (lake) CO Douglas
• Mc Cauley map Douglas!

PRON • REF Highway List (page)

OTHER NAMES _____

EXACT SITE • Sec. 8, 9 ✓ T 129 ✓ R 39 ✓

TWP • Brandons AREA & DIMENS • 31.76 acres

GEN LOC _____ STATUS • Dry ✓ • meandered ✓

Name Origin & Remark:

Eddy (1-21-41): Unnamed. 31.7 a. Dry.

Gaz: Unnamed. 31.76 a. Dry.

5.

NAME • Unnamed LAKE ✓
(lake) CO Douglas
M^c Canterbury map Douglas 1

PRON _____ REF Highway list _____
(page)

OTHER NAMES _____

EXACT SITE • Sec. 9, 10 ✓ T • 129 ✓ R • 39 ✓

TWP • Brandon AREA & DIMENS _____

GEN LOC STATUS wet ✓ • not meandered ✓

Name Origin
& Remark:

Short Map: Unnamed.

5.

NAME • Unnamed LAKE ✓
(lake) CO Douglas

PRON _____ REF McCauley map Douglas
Highway List (page)

OTHER NAMES _____

EXACT SITE Sec. 19, 20, 29, 30 ✓ T 129 ✓ R 39 ✓

TWP Brandon AREA & DIMENS _____

GEN LOC _____ STATUS not • not meandered ✓

Name Origin
& Remark:

5.

NAME • Unnamed Lake ✓ (lake) CO Douglas
• Mc Cauley map Douglas

PRON _____ REF Highway list (page)

OTHER NAMES _____

EXACT SITE Sec. 13, 24 ✓ T 129 ✓ R 39 ✓

TWP • Brandon AREA & DIMENS _____

GEN LOC _____ STATUS wet ✓ • not meandered ✓

Name Origin
& Remark:

NAME 2 ----- CO DOUGLAS -----
7 ----- (lake) -----
 1940 ATLAS OF
 PRON ----- REF MINN. HXCS ----- 21 -----
 (page)
 OTHER
 NAMES -----
 EXACT
 SITE sec 13, 14 ----- T 129 ----- R 39 -----
 TWP BRANDON ----- AREA &
 DIMENS -----
 GEN about 2 1/2 miles E.
 LOC of BRANDON Village ----- STATUS -----
 Name Origin
 & Remarks:

North of 1/4 6/2/21

NAME ² / - - - - - (lake) - - - - - CO DOUGLAS - - - - -

PRON - - - - - REF 1940 ATLAS OF MINN. HWY 50 21 - - - - -
(page)

OTHER NAMES - - - - -

EXACT SITE see 1415 - - - - - T 129 R 39 - - - - -

TWP BRANDON - - - - - AREA & DIMENS - - - - -

GEN about 1/2 mile NE - - - - -
LOC of BRANDON village - - - - - STATUS - - - - -

Name Origin
& Remarks:

17/29-41 gashorn

NAME 2 L ----- (lake) ----- CO DOUGLAS -----

PRON ----- REF 1940 ATLAS OF
MINN. HWYS. 21 -----
(page)

OTHER NAMES -----

EXACT SITE see 15, 16 ----- T 129 R 39 -----

TWP BRANDON ----- AREA & DIMENS -----

GEN about 1/2 mile E. of
LOC BRANDON Village ----- STATUS -----

Name Origin
& Remarks:

12/29-41 Jastrow.

NAME 2 ----- (lake) ----- CO DOUGLAS -----

PRON ----- REF 1940 ATLAS OF MINN. H.W.M.S. 21 -----
(page)

OTHER NAMES -----

EXACT SITE SEC 17, 18, 19, 20 ----- T 129 R 39 -----

TWP BRANDON ----- AREA & DIMENS -----
about 3/4 mile W

GEN LOC of BRANDON ----- STATUS -----
Quilloga
Name Origin
& Remarks:

12/29-41 Zastrow

5.

NAME *• Unnamed Lake ✓*
(lake) CO *Douglas*
McCawley map Douglas 1

PRON _____ REF *Highway List*
(page)

OTHER NAMES _____

EXACT SITE *• Sec. 21, 22 ✓*
T *• 129 ✓* R *• 29 ✓*

TWP *• Brandon* AREA & DIMENS _____

GEN LOC STATUS *• wet ✓ • not meandered ✓*

Name Origin
& Remark:

5.

NAME unnamed LAKE ✓ CO Douglas
(lake) M^o Cauley map Douglas ✓

PRON _____ REF Highway List (page) _____

OTHER NAMES _____

EXACT SITE Sec. 24, 25 ✓ T 129 ✓ R 39 ✓

TWP Brandon AREA & DIMENS _____

GEN LOC _____ STATUS wat ✓ not meandered ✓

Name Origin
& Remark:

5.

NAME • Unnamed LAKE (lake) CO Douglas
• M = Cauley map Douglas

PRON _____ REF Highway list (page) _____

OTHER NAMES _____

EXACT SITE • Sec. 25, 26 ✓ T • 129 ✓ R • 39 ✓

TWP • Brandon AREA & DIMENS _____

GEN LOC _____ STATUS • not ✓ • not meandered ✓

Name Origin
& Remark:

5.

NAME

• Unnamed Lake ✓
(lake)

CO

Douglas

110

IRON

REF

M = Carling map Douglas
Highway List
(page)OTHER
NAMESEXACT
SITE

• Sec. 27 ✓

T

• 129 ✓

R

• 39 ✓

TWP

• Brandon

AREA &
DIMENS

• 30.03 acres

GEN
LOC

STATUS

• Wet • Meandered ✓

Name Origin
& Remark:

Andreas: Unnamed.

Eddy (1-21-41): Unnamed. No #. 30a. -6' deep.

Winchell, 2: pl. 48: Unnamed.

Gay: Unnamed. 30.03a.

5.

NAME • Unnamed Lake ✓ CO Douglas

(lake)

• McCauley Map Douglas

PRON REE Highway List (page)

OTHER NAMES _____

EXACT SITE • Sec. 28, 29 ✓ (North) T • 129 ✓ R • 39 ✓

TWP • Brandon AREA & DIMENS _____

GEN LOC _____ STATUS ✓ wet • not meandered

Name Origin
& Remark:

5.

NAME Unnamed Lake CO Douglas
(lake) McCarley Map Douglas

PRON _____ REF Highway List (page) _____

OTHER NAMES _____

EXACT SITE Sec. 28, 29 (South) T 129 R 39

TWP Brandon AREA & DIMENS _____

GEN LOC _____ STATUS not not recorded

Name Origin
& Remark:

4.

VILLAGE CAMP.

Co

Douglas

Alexandria C. of C.

NAME

CAPPY'S CAMP

REF

Co. MAP. 1926-37
(page)

PRON

PO
HISTOTHER
NAMESCO
ST?EXACT
SITE

T

129 N.

R

39 W.

TWP

BRANDON

GEN
LOC

E. Shore of LITTLE CHIPPEWA LAKE

FIRST
SETTLED

PLAT

INCORP

Description &
Name Origin

12/17/40 J. Abernethy

4. CABINS
VILLAGE

Co. Douglas -----

Alexandria C. of C.

NAME HANDKE'S CABINS ----- REF Co. MAP 1936-37 -----
(page)

PRON ----- PO
HIST -----

OTHER NAMES ----- CO
ST? -----

EXACT SITE ----- T 129 N. R 39 W. TWP BRANDON -----

GEN LOC N. C. SHORE OF CHIPPEWA LAKE ----- FIRST SETTLED -----

PLAT ----- INCORP -----
Description &
Name Origin

12/17/40 J. Aberwald

4. CAMP
VILLAGE

Co. Douglas

NAME HEIDINE'S CAMP REF Alexandria C. of C.
Co. MAP. 1936-37
(page)

PRON _____ PO
_____ HIST _____

OTHER NAMES _____ CO
_____ ST? _____

EXACT SITE _____ T 129 N. R 39 W. TWP BRANDON

GEN LOC E.C. Shore of CHIPPEWA LAKE FIRST SETTLED _____

PLAT _____ INCORP _____
Description &
Name Origin

12/17/40 J. Abernethy

T129
R40

T130 R37

5.

110

NAME

Unnamed Lake

CO

Douglas

(lake)

REF

McCauley map Douglas

Highway List

(page)

TWP

OTHER
NAMESEXACT
SITE

Sec. 1, 2

T

129

R

40

TWP

Evansville

AREA &
DIMENSGEN
LOC

STATUS

Wet • Not Meandered

Name Origin
& Remark:

Short Map: Unnamed

Winchell, 2: pl. 48: Unnamed

5.

NAME Unnamed Lake ✓
(lake)CO DouglasM^E Caulby map DouglasPRON _____ REF Highway list (page) _____

OTHER NAMES _____

EXACT SITE Sec. 3, 4 ✓ T 129 ✓ R 40 ✓TWP Evansville AREA & DIMENS 42.84 acresGEN LOC _____ STATUS Wet ✓ • Meandered ✓

Name Origin & Remark:

Short Map: Unnamed.

Eddy (1-21-41): Unnamed. No #. 42.8 a. -6' deep

Winchell, 2: pt. 48: Unnamed

Gay: Unnamed. 42.84 a.

Andras: Unnamed.

5.

NAME

• *Unnamed Lake* ✓

(Lake)

CO

Douglas• *McCauley map Douglas*

PRON

REF

Highway list

(page)

OTHER
NAMESEXACT
SITE• *Sec. 3, 4, 10* ✓

T

129 ✓

R

40 ✓

TWP

• *Evansville*AREA &
DIMENS• *56.58 acres*GEN
LOC

STATUS

• *Wet* ✓ • *Meandered* ✓Name Origin
& Remark:*Short Map: Unnamed.**Gas: Unnamed. 56.58 a.**Eddy (1-21-41): Unnamed. No #. 56.5 a. -6' deep.*

5.

NAME

• Unnamed Lake ✓
(lake)

CO

Douglas

• M^e Caudy map Douglas

PRON

REF

Highway List

(page)

OTHER NAMES

EXACT SITE

• Sec. 5, 8 ✓

T

• 129 ✓

R

• 40 ✓

TWP

• Evansville

AREA & DIMENS

• 60.07 Acres

GEN LOC

STATUS

• Wet ✓ • Meandered ✓

Name Origin & Remark:

Gaz: Unnamed. 60.07a.

Eddy (1-21-41): Unnamed. 60a. No #. - 6' deep.

5.

NAME

• *Unnamed Lake*
(lake)

CO

Douglas

REF

• *M = Canby map Douglas*

Highway List

(page)

PRON

OTHER
NAMES

EXACT
SITE

• *Sec. 6, 7* ✓

T

129 ✓

R

40 ✓

TWP

• *Evansville*

AREA &
DIMENS

GEN
LOC

STATUS

• *Wet* ✓

• *Not Meandered* ✓

Name Origin
& Remark:

*Short Map: Unnamed.
Andreas: Unnamed.
Winchell, 2: pl. 48: Unnamed.*

5.

NAME

• Unnamed Lake ✓

(lake)

CO

Douglas

• M^cCarley map Douglas ✓

PRON

REF

Highway List

(page)

OTHER
NAMES

EXACT
SITE

• Sec. 8, 17 ✓

T

• 129 ✓

R

• 40 ✓

TWP

• Evansville

AREA &
DIMENS

GEN
LOC

STATUS

• Wet • Not Meandered ✓

Name Origin
& Remark:

Short Map: Unnamed

5.

NAME

• Unnamed Lake ✓

(lake)

CO

Douglas

PRON

REF

• M = Cawley Map, Douglas ✓

Highway List

(page)

OTHER
NAMES

EXACT
SITE

• Sec. 9, 16 ✓

T

• 129 ✓

R

• 40 ✓

TWP

• Evansville

AREA &
DIMENS

GEN
LOC

STATUS

• Wet ✓ • Not Meandered ✓

Name Origin
& Remark:

Short Map: Unnamed

5.

110

NAME

• Unnamed Lake ✓

CO

Douglas

(lake)

REF

• McCauley map Douglas

Highway List

(page)

FROM

OTHER
NAMESEXACT
SITE

• Sec. 10 ✓

T

129 ✓

R

40 ✓

TWP

• Evansville

AREA &
DIMENSGEN
LOC

STATUS

• wet

• Dry

• Not Meandered ✓

Name Origin
& Remark:• Map - wet
Short Map: Unnamed

5.

110

NAME

• Unnamed Lake ✓
(lake)

CO

Douglas

REF

• McEgley map Douglas ✓
Highway List

(page)

FROM

OTHER
NAMESEXACT
SITE

• Sec. 11 ✓

T

• 129 ✓

R

• 40 ✓

TWP

• Evansville

AREA &
DIMENSGEN
LOC

STATUS

• Wet ✓
• not measured ✓

Name Origin
& Remark:

Short Map: Unnamed.

5.

110

NAME

• Unnamed Lake ✓

(lake)

CO.

Douglas

FROM

REF

• McCarley map Douglas 1
Highway List
(page)OTHER
NAMESEXACT
SITE

• Sec. 11, 12 ✓

T

• 129 ✓

R

• 40 ✓

TWP

• Evansville

AREA &
DIMENSGEN
LOC

STATUS

• Wet ✓ • not meandered ✓

Name Origin
& Remark:

Shot map: Unnamed

5.

110

NAME

• Unnamed Lake ✓

CO

Douglas

(lake)

REF

• McCauley map Douglas ✓

REF

Highway List

(page)

FROM

OTHER

NAMES

EXACT

SITE

• Sec. 11, 12, 13, 14 ✓

T

129 ✓

R

40 ✓

TWP

• Evansville

AREA &
DIMENS

GEN

LOC

STATUS

• Wet ✓ • Not Meandered ✓

Name Origin
& Remark:

Shot Map; Unnamed

5.

110

NAME

• Unnamed Lake ✓
(lake)

CO

Douglas

REF

• M. & C. map Douglas
Highway List
(page)

FROM

OTHER
NAMESEXACT
SITE

• Sec. 11, 14 ✓ (center)

T 129 ✓

R 40 ✓

TWP

• Evansville

AREA &
DIMENSGEN
LOC

STATUS

• Wet • Not meandered ✓

Name Origin
& Remark:

Short map: Unnamed

5.

110

NAME

• Unnamed Lake ✓
(lake)

CO

Douglas

FROM

REF

• Mc Carley map Douglas
Highway List
(page)OTHER
NAMESEXACT
SITE

• Sec. 11, 14 (west)

T

• 129 ✓

R

• 40 ✓

TWP

• Evansville

AREA &
DIMENSGEN
LOC

STATUS

• Wet • not measured ✓

Name Origin
& Remark:

Short map: Unnamed

5.

110

NAME

• Unnamed Lake ✓
(lake)

CO

Douglas

REF

• McCauley map Douglas
Highway List
(page)

TOWN

OTHER
NAMESEXACT
SITE

• Sec. 14 ✓

T

• 129 ✓

R

• 40 ✓

TWP

• Evansville

AREA &
DIMENSGEN
LOC

STATUS

• Wet ✓
• Not meandered ✓Name Origin
& Remark:

Shot map: Unnamed

5.

NAME

2
1

(Take)

CO

DOUGLAS

1874 Atlas

PRON

REF

ANDREAS MAP 184

(page)

OTHER
NAMES

Davidson ?

EXACT

SITE

sec 19

T

129 N

R

40 W

TWP

EVANSVILLE

AREA &
DIMENS

GEN

about 7 miles S.W. of

LOC

BRANDON VILLAGE

STATUS

Name Origin
& Remark:

12/26 - 40 eff. 2/1/21

5.

NAME unnamed (lake) CO DOUGLAS

PROV WINCHELLS-Geology Vol. 2 PLATE 48
^{of Minn}
(page)

OTHER NAMES Dadison?

EXACT SITE SEC. 19 T 129 N R 40 W

TWP EVANSVILLE AREA & DIMENS

GEN LOC about 4 mi. S.W. of Evansville Village STATUS

Name Origin
& Remark:

2-28-41

ARasmussen

T130-R37

VILLAGE CAMP

Co

DOUGLAS

Alexandria C. of C.

NAME

EGGLESON'S CAMP

REF

Co. MAP 1936-37

(page)

PRON

PO

HIST

OTHER

NAMES

CO

ST?

EXACT

SITE

T

1307. R

37W

TWP

MILTONA

GEN

LOC

On
N.W. Shore of LAKE IRENE

FIRST

SETTLED

PLAT

INCORP

Description &
Name Origin

12/18/40

J. Abenwald

4.

VILLAGE Resort.Co DOUGLAS

Alexandria C. of C.

NAME IDEAL BEACH REF Co. MAP 1936-37
(page)PRON _____ PO
HIST _____OTHER NAMES _____ CO
ST? _____EXACT SITE _____ T 130 N. R 37 W. TWP MILTONA.GEN LOC on S.E. shore of Lake Milton FIRST SETTLED _____PLAT _____ INCORP _____
Description &
Name Origin

12/26/40 H. Hall.

4.

VILLAGE INN

Co

Douglas

Alexandria C. of C.

NAME

EVERGREEN INN

REF

Co. MAP 1936-37
(page)

PRON

PO
HISTOTHER
NAMESCO
ST?EXACT
SITE

T 130N R 37W TWP

MILTONA

GEN
LOC

S.E. Shore of MILTONA

FIRST
SETTLED

PLAT

INCRP

Description &
Name Origin

12/1840 J. Abernethy

4.

VILLAGE CAMP

Co. Douglas

Alexandria C. of C.

NAME JEAN AND MAMIE'S PLACE

REF Co. MAP 1936-37
(page)

PRON PO HIST

OTHER NAMES CO ST?

EXACT SITE T 130 N R 37 W TWP MILTONA

^{On} GEN LOC S.E. Shore of L. MILTONA FIRST SETTLED

PLAT INCORP

Description &
Name Origin

12/15/40 J. Abernethy

4.

VILLAGE RESORT,

Co

DOUGLAS

Alexandria C. of C.

NAME

JEAN

REF

Co. MAP 1936-37

(page)

PRON

PO

HIST

OTHER
NAMES

CO

ST?

EXACT
SITE

T

130 N

R

32 W

TWP

MILTONA

GEN
LOC

On E. Shore of L. MILTONA

FIRST

SETTLED

PLAT

INCRP

Description &
Name Origin.12/18/40
J. Abernethy

VILLAGE Cottages

Co

DOUGLAS

Alexandria C. of C.

NAME

PINEHEARTS Cottages

REF

Co. Map 1936-37
(page)

PRON

PO

HIST

OTHER

NAMES

CO

ST?

EXACT

SITE

T

130

N

R

37

W

TWP

MILTONA

GEN

LOC

^{on}
P.E. Shore of L. MILTONA

FIRST

SETTLED

PLAT

INCRP

Description &

Name Origin

12/18/40

J. Abernethy

VILLAGE RESORT

Co D O U G L A S

Alexandria C. of C.

NAME Stodden's Resort REF Co. MAP 1936-37 (page)

PRON PO HIST

OTHER NAMES CO ST?

EXACT SITE T 130 N. R 37W TWP MILTONA

GEN LOC S.E. Shore of L. MILTONA FIRST SETTLED

PLAT Description & Name Origin INCORP

12/1/40

J. Abernethy

T130-R38

T130 R38

5.

NAME ² 1 (Take) ----- CO DOUGLAS -----

PRON ----- REF 1940 ATLAS OF MINN. HWYS. 21 -----
(page)

OTHER NAMES -----

EXACT SITE sec 6 7 ----- T 130 ----- R 38 -----

TWP LEAF VALLEY ----- AREA & DIMENS -----

GEN about 2 1/2 miles NE.
LOC of MILLERVILLE Village ----- STATUS -----

Name Origin
& Remarks:

12/23-41 gastrow.

5.

NAME *Unnamed Lake* (lake) CO *Douglas*

PRON _____ REF *Highway List* (page) _____

OTHER NAMES _____

EXACT SITE *sec. 6* T *130* R *38*

TWP *Leaf Valley* AREA & DIMENS _____

GEN LOC _____ STATUS *met* *not meandered*

Name Origin
& Remark:

5.

NAME 2 (Lake) ----- CO DOUGLAS -----

1940 ATLAS OF

PRON ----- REF MINN. HUNTS 71 -----
(page)

OTHER
NAMES -----

EXACT see 6 130 38 LEAF VALLEY Twp
SITE see 1 ----- T 130 ----- R 39 MILLERVILLE.

TWP LEAF VALLEY & MILLERVILLE ----- AREA &
DIMENS -----

GEN about 1 1/4 mile NE.

LOC of MILLERVILLE village ----- STATUS -----

Name Origin
& Remarks:

12/23-41 Gastrow

4. ^{CAMP?}
VILLAGE

Co Douglas

Alexandria C. of C.

NAME KALPIN'S REF Co. MAP. 1936-37
(page)

PRON _____ PO
HIST _____

OTHER NAMES _____ CO
ST? _____

EXACT SITE _____ T 130 N. R. 38 W. TWP LEAF VALLEY

GEN LOC North Shore of Spring Lake FIRST
SETTLED _____

PLAT _____ INCORP _____

Description &
Name Origin

17/10/40 J. Abernethy

4. CAMP
VILLAGE

Co

DOUGLAS

Alexandria C. of C.

NAME

HAVEN'S CAMP

REF

Co. MAP. 1936-37
(page)

PRON

PO
HIST

OTHER
NAMES

CO
ST?

EXACT
SITE

T

130 N. R. 38 W.

TWP

LEA VALLEY

GEN
LOC

W. SHORE of LAKE MILTONA

FIRST
SETTLED

PLAT

INCRP

Description &
Name Origin

12/1/40 J. Oberwald

T130-R39

T130 R39

5.

NAME • Unnamed Lake CO Douglas
(lake) • ME Canby Map Douglas

PRON _____ REF Highway hist (page) _____

OTHER NAMES _____

EXACT SITE Sec. 5, 6, 7, 8 T 130 R 39

TWP • Millerville AREA & DIMENS 27.80 acres

GEN LOC STATUS not • Meandered

Name Origin & Remark:

Short Map: Unnamed
Andreas: Unnamed.
Eddy: Unnamed. No#. 67.8a. -6' deep
Winchell, 2: pl. 48: Unnamed.
Gaz: Unnamed. 67.8a

5.

NAME Unnamed Lake (lake) ✓ CO Douglas
• M = Cauley Map Douglas

PRON _____ REF Highway List (page) _____

OTHER NAMES _____

EXACT SITE Sec 12, 13, 14 ✓ T 130 ✓ R 39 ✓

TWP Millerville AREA & DIMENS 331.16 acres

GEN LOC _____ STATUS Dry ✓ • meandered ✓

Name Origin & Remark:

Eddy (1-21-41): Unnamed. No#. 331.1a. Dry.
Winchell, 2: pl. 48: Unnamed.
Andreas: Unnamed.
Gag: Unnamed. 331.16a. Dry.

5.

NAME • Unnamed Lake CO Douglas
(lake) M = County Map Douglas 1

PRON _____ REF Highway List (page) _____

OTHER NAMES _____

EXACT SITE Sec. 3, 8, 12, 18 ✓ T 30 ✓ R 39 ✓

TWP Millerville AREA & DIMENS 103.05 acres

GEN LOC STATUS Wet ✓ unsurveyed ✓

Name Origin & Remark:

Gag: Unnamed. 103.05

Winchell, 2; pt. 48: Unnamed

Short Map: Unnamed.

Eddy (1-21-41): Unnamed, No #. 103a. -6' deep.

Andreas: Unnamed.

5.

NAME *Unnamed Lake* ✓ CO *Douglas*

(lake)

McCaulley Map Douglas 1

PRON _____ REF *Highway list* _____

(page)

OTHER NAMES _____

EXACT SITE *Sec. 29, 32* ✓ T *120* ✓ R *37* ✓

TWP *Millerville* AREA & DIMENS _____

GEN LOC STATUS *Not* ✓ *not meandered* ✓

Name Origin
& Remark:

5.

NAME Unnamed Lake ✓ CO Douglas

(Lake)

McCaulley Map Douglas 1

PRON _____ REF Highway 210 (page) _____

OTHER NAMES _____

EXACT SITE Sec. 19, 20, 29, 30 ✓ T 130 ✓ R 31 ✓

TWP Millerville AREA & DIMENS _____

GEN LOC _____ STATUS mit ✓ mit meandered ✓

Name Origin & Remark:

5.

NAME Unnamed Lake ✓ CO Douglas
(lake) M^cCanby map Douglas 1

PRON _____ REF Highway List (page)

OTHER NAMES _____

EXACT SITE Sec. 32, 33 ✓ T. 130 ✓ R. 39 ✓

TWP Millerwill AREA & DIMENS 213.95 a. also

GEN LOC STATUS Dry ✓ meandered ✓

Name Origin & Remark:

Andreas: Unnamed.

Winchell, 2: pl. 48: Unnamed.

Eddy (1-21-41): Unnamed. No #. 213.9 a. Dry.

Gaz: Unnamed. 213.95 a. Dry.

5.

NAME Unnamed lake ✓ CO Douglas
(lake) M^cCanby map Douglas 1

PRON _____ REF Highway list (page)

OTHER NAMES _____

EXACT SITE Sec. 26, 35 ✓ T 130 ✓ R 39 ✓

TWP Millerville AREA & DIMENS 29.85 acres

GEN LOC STATUS Dry ✓ meandered ✓

Name Origin & Remark:

Winchell, 2: pl. 48: Unnamed.
Gaz: Unnamed. 29.85 a. Dry.
Eddy (1-21-41): Unnamed. No #. 29.8 a. Dry

5.

NAME unnamed (lake) ----- CO DOUGLAS -----

PROV ----- REF ^{of Minn} WINCHELLS GEOLOGY Vol. 2 - PLATE 48
(page) 7

OTHER NAMES -----

EXACT SITE SEC. 26-34-35 ----- T 130N ----- R 39W -----

TWP MILLERVILLE ----- AREA & DIMENS -----

GEN LOC ----- STATUS -----

Name Origin & Remark: Andreas: Unnamed

2-27-41

ARasmusson

5.

NAME • Unnamed Lake ✓ CO Douglas
(Lake) • McCauley Map Douglas!

PRON _____ REF highway list (page) _____

OTHER NAMES _____

EXACT SITE • Sec. 17 ✓ T • 130 ✓ R • 39 ✓

TWP • Millerville AREA & DIMENS _____

GEN LOC _____ STATUS • wet ✓ • not measured ✓

Name Origin & Remark: Short Map: Unnamed.

5.

NAME Unnamed Lake ✓ CO Douglas

(lake)

M = County Map Douglas

PRON _____ REF Highway List _____ (page)

OTHER NAMES _____

EXACT SITE Sec. 23 ✓ T 130 ✓ R 39 ✓

TWP Millerville AREA & DIMENS 52.85 acres

GEN LOC _____ STATUS Dry ✓ meandered ✓

Name Origin & Remark:

Eddy (1-21-41): Unnamed. No #. 57.8 a. Dry.
Winchell, 2: pl. 48: Unnamed.
Gag: Unnamed. 57.85 a. Dry.

5.

LAKE

Co

Douglas

NAME

P

lake

REF

Erickson Co. Map.

2-15-34

(page)

PRON

STATUS

OTHER NAMES

EXACT SITE

Section - 11

T

130-N.

R

40-W.

TWP

Lund

AREA & DIMENS

GEN LOC

East of lake Christina 1/2 mile.

Description & Name Origin

5-28-40

Rehinger

NAME OBJECT
DESCRIPTION

FOO
GEN

LAB
DIRTY
VERY F

BILL
ENCL

WALL
OTHER

BOOK
STATE

WALL
SEE

(200)

TYPE

CO

5.

NAME 2 (lake) CO DOUGLAS
Douglas Co. Std. Map.

PRON _____ REF Mc Gill Warner Co.
(page)

OTHER NAMES _____

EXACT SITE sec 11 T 130 R 40

TWP LUND AREA & DIMENS _____

GEN LOC _____ STATUS _____

Name Origin
& Remarks:

11-15-41 Hall

5.

LAKE

Co

Douglas

NAME

? lake

REF

Erickson Co. Map.

2-15-34
(page)

PRON

STATUS

OTHER
NAMESEXACT
SITE

Section 15

T

130 N.

R

40 W.

TWP

Lund.

AREA &
DIMENSGEN
LOCSouth ^{EAST} ~~WEST~~ corner section #15Description &
Name Origin

R. Schwartz

5-28-40

1950 OCT 14
RECEIVED

100
100

100

100
100

100
100

100
100

100

100

100

(100)

100

100

5.

LAKE

Co DOUGLAS

NAME

7

REF ERICKSONS-CO MAP 2-15-34
(page)

PRON

STATUS

OTHER
NAMES

EXACT
SITE

SEC 15

T 130 R 40

TWP

LUND

AREA &
DIMENS

GEN
LOC

Description &
Name Origin

central section of sec 15

OBR 6-7-40

5.

NAME _____

2
1
(lake)

CO DOUGLAS

Douglas Co. Std. Map

PRON _____ REF _____

McMill Warner Co.
(page)

OTHER NAMES _____

EXACT SITE _____ T 130 R 40

sec. 17

TWP LUND _____ AREA & DIMENS _____

GEN LOC _____ STATUS _____

Name Origin
& Remarks:

11-15-41 Hall

8 MONTHS
1940

FAC
GSA

25000

100

DIVISION
1940

1111
EXVCA

1111
OLIVE

1111

1111

1111

(1940)

CO

5.

LAKE

Co

Douglas

NAME

P

lake

REF

Erickson - Co. Map. 2-15-34
(page)

PRON

STATUS

OTHER
NAMES

EXACT
SITE

Sections 18

T

130-N R 40-W

TWP

Lund

AREA &
DIMENS

GEN
LOC

Southwest corner section 18 - 3 1/2 Miles Southeast of Ashby, Grant County, Minn.
Description &
Name Origin 2 1/2 Miles west of Melby - Douglas County, Minn.

R. Schwartz

5-28-40

1950 OCT 12
RECEIVED

FOO
OEN

LMD

DILEX
VREV 9

BLE
RYGE

I

E

FWAS
GHEP

KRON

EWING

RYVE

SOB

(10/12)

RYVE

CO

5.

LAKE

Co Douglas

NAME

?

lake

REF

Erickson - Co. Map 2-15-34
(page)

PRON

STATUS

OTHER
NAMES

EXACT
SITE

Sections - 18

T

130-N.

R

40-W.

TWP

Lund

AREA &
DIMENS

GEN
LOC

1/2 mile north of Melby ^{and} south of Lake Anka.

Description &
Name Origin

R. Schweitzer

5-28-40

5.

NAME 2
(lake) CO DOUGLAS
Douglas Co. Std. Map

PRON _____ REF McMill Warner Co.
(page)

OTHER NAMES _____

EXACT SITE S.E. 1/4 in sec. 18 T 130 R 40

TWP LUND. AREA & DIMENS _____

GEN LOC _____ STATUS _____

Name Origin
& Remarks:

11-15-41 Hall.

NEW YORK
NEW YORK

NEW YORK

NEW YORK

NEW YORK

NEW YORK

NEW YORK

NEW YORK

NEW YORK

NEW YORK

(1950)

NEW YORK

(1950)

NEW YORK

5.

NAME unnamed (lake) CO DOUGLAS

PRON REL WINCHELLS - GEOLOGY of MINN
(page) 7

OTHER NAMES _____

EXACT SITE SEC. 18-19 T 130N R 40W

TWP LUND AREA & DIMENS _____

GEN LOC S. edge of Interlaken Village STATUS _____

Name Origin
& Remark:

Part of this lake lies in Grant Co.

22741

A. P. Asmussen

5.

NAME z CO DOUGLAS.
(lake)

PRON _____ REF Douglas Co. Std. Map,
Mc Gill Warner Co.
(page)

OTHER NAMES _____

EXACT SITE N.W. 1/4 in sec. 19. T 130 R 40.

TWP LUND. AREA & DIMENS _____

GEN LOC _____ STATUS _____

Name Origin
& Remarks:

11-15-41 Hall.

PROCEEDINGS
OF THE BOARD OF DIRECTORS

1900
1901

1902

1903

DIRECTORS
1904

1905
1906

1907
1908

1909

1910

(1911)

1912

(1913)

1914

5.

110

NAME

2

(lake)

CO DOUGLAS

PRON

Eddy's

REF

LAKE SURVEY 2/21-41 (NO#)

(page)

OTHER
NAMESEXACT
SITE

see 19.20

T

130

R 40

TWP

AREA &
DIMENS

64.1 acres

GEN
LOC

STATUS

Less than 6 feet deep.

Name Origin
& Remarks

3/18-41 L. H. Gastrow

5.

NAME

• Unnamed Lake ✓
(lake)

CO

Douglas

• M E Cautley, map Douglas

PRON

REF

Highway List

(page)

OTHER
NAMES

EXACT
SITE

• Sec. 19, 30 ✓

T

• 130 ✓

R

• 40 ✓

TWP

• Lund

AREA &
DIMENS

• 64.17 Acres

GEN
LOC

STATUS

• Wet • Meandered ✓

Name Origin
& Remark:

5.

NAME unnamed (lake) CO DOUGLAS

PROV MINN WINCHELL - GEOLOGY Vol. 2 PLATE 48
(page) 1

OTHER NAMES _____

EXACT SITE SEC. 19-30 T 130N R 40W

TWP LUND AREA & DIMENS _____

GEN LOC about 1/4 mi. S. of Interlaken Village STATUS _____

Name Origin
& Remark:

2-27-41

A. P. Arsmusson

5.

NAME 7 (lake) CO Douglas

PRON REF 1928 Lake Guy. p 53
(page)

OTHER NAMES _____

EXACT SITE Sec. 19-30 T 130 R 40

T.P. AREA & DIMENS 64.17

GEN LOC _____ STATUS _____

Name Origin
& Remark

2-7-1941. Walter O. Hush

5.

NAME 2 1 (Lake) CO DOUGLAS

PRON 1874 Atlas REF ANDREAS MAP 184
(page)

OTHER NAMES

EXACT SITE sec 19.30 T 130N R 40W

TWP LUND AREA & DIMENS

GEN about 1 mile S of
LOC Lake CHRISTINA STATUS

Name Origin
& Remark:

12/21-40 E. H. Gastrow

5.

LAKE

Co

Douglas

NAME

? Lake

REF

Erickson Co. Map. 2-15-34
(page)

PRON

STATUS

OTHER
NAMES

EXACT
SITE

Sections - 19+30

T

130 N.

R

40-W.

TWP

Lund

AREA &
DIMENS

GEN
LOC

West County boundary line.
Description &
Name Origin

R. Schweitzer

5-28-40

1900 01/10/11
1900 01/10/11

FOR
DEN

THE

DIRECT
VERY S

FILE
FRYCL

FRYCL
OTHER

FROM

OTHER

TYPE

(1-10)

TYPE

CO

5.

NAME

2
(lake)

CO

DOUGLAS

PRON

REF

Douglas Co. Std. Map,
McMillan Warner Co.
(page)

OTHER
NAMES

EXACT
SITE

Sec. 19-30.

T 130

R 40.

TWP

LUND.

AREA &
DIMENS

GEN
LOC

STATUS

Name Origin
& Remarks:

Part of lake lies in Grant Co.

11-15-41 Hall.

2. 10/10/10
10/10/10

10/10/10

10/10/10

10/10/10

10/10/10

10/10/10

10/10/10

10/10/10

10/10/10

10/10/10

10/10/10

10/10/10

10/10/10

5.

LAKE

Co

Douglas

NAME

?

lake.

REF

Erickson Co. Map - 2-15-34
(page)

PRON

STATUS

OTHER
NAMESEXACT
SITE

Section - 22

T

130-N

R

40-W.

TWP

Lund

AREA &
DIMENSGEN
LOC

Northeast corner section 22 - 1 mile south eastern arm Christina Lake.

Description &
Name Origin

R. P. Schweitzer 5-28-40.

1940 OCT 27
LAWSON, J. W.

FOG
GEN

AMB
DISEASE
VERY

ELLS
EXYCE

EVRES
OLRES

ESON
ELVION

EVLE
NON
(Date)

EVLE

CO

5.

LAKE

Co DOUGLAS

NAME ? REF ERICKSON - COMAP 2-15-34
(page)

PRON _____ STATUS _____

OTHER NAMES _____

EXACT SITE SE 1/4 SW 1/4 NW 1/4 NE 1/4
SEC 22-23-26-27 T 130 R 40

TWP LUND AREA & DIMENS _____

GEN LOC central section of top

Description &
Name Origin

OPR 6-7-40

NAME *Unnamed Lake*
(lake) CO *Douglas*
McCauley map Douglas

PRON _____ REF *Highway List*
(page)

OTHER NAMES _____

EXACT SITE *Sec. 22, 23, 26, 27* ✓ T *130* ✓ R *40* ✓

TWP *Lund* AREA & DIMENS _____

GEN LOC _____ STATUS *Wet* ✓ *Not Meandered* ✓

Name Origin
& Remark:

5.

NAME ²/₁ (Lake) CO DOUGLAS

1940 ATLAS OF

PRON REF MINN. UNVS. 21 (page)

OTHER NAMES

EXACT SITE sec 22, 23, 26, 27 T 130 R 40

TWP LUND AREA & DIMENS

about 2 1/4 mile N. of

GEN LOC EVANVILLE Village STATUS

Name Origin & Remarks:

12/24-41 Zastrow

of your report
has been received

100
000

200
000

300
000

400
000

500
000

600
000

5.

NAME 2 (lake) CO DOUGLAS

Douglas Co. Std. Map

PRON _____ REF McMill Warner Co.
(page)

OTHER NAMES _____

EXACT SITE sec. 23-24-25-26 T 130 R 40

TWP LUND AREA & DIMENS _____

GEN LOC _____ STATUS _____

Name Origin & Remarks:

11-15-41 Hall.

5.

LAKE

Co

Douglas

NAME

? lake

REF

Erickson - Co. Map - 2-15-34
(page)

PRON

STATUS

OTHER
NAMESEXACT
SITE

Section - 23.

T

130 N.

R

40 W.

TWP

Lund

AREA &
DIMENSGEN
LOC

Northwest corner Section 23.

Description &
Name Origin

P. Schwitzer

5-28-40

1950-1951

Legislation

FOC

GEN

Lab

DISP

YREV 9

FILE

L

B

EXCCL

EXCCL

GEN

EXCCL

EXCCL

EXCCL

EXCCL

(Date)

EXCCL

5.

NAME 2 CO DOUGLAS.
(lake)
PRON _____ REF Douglas Co. Std. map,
McGill Warner Co.
(page)
OTHER
NAMES _____

EXACT
SITE S 1/2 in sec. 23 T 130 R 40

TWP LUND, AREA &
DIMENS _____

GEN
LOC _____ STATUS _____

Name Origin
& Remarks:

11-15-41 Hall.

5.

NAME

2
|
(lake)

CO DOUGLAS

Douglas Co. std. map

PRON

REF

McGill Warner Co.
(page)

OTHER
NAMES

EXACT

SITE

sec. 23-24

T

130

R

40

TWP

LUND

AREA &
DIMENS

GEN

LOC

STATUS

Name Origin
& Remarks:

11-15-41 Hall

5.

NAME

Unnamed Lake ✓
(lake)

CO

Douglas

PRON

REF

M^a Cauley map Douglas
Highway list (page)

OTHER
NAMES

EXACT
SITE

Sec. 25 ✓

T

130 ✓

R

40 ✓

TWP

Lund

AREA &
DIMENS

75.84 acres

GEN
LOC

STATUS

Wet ✓ • Meandered ✓

Name Origin
& Remark:

5.

248

NAME 27 (lake) CO DOUGLAS

PRON _____ REF 1940 ATLAS OF MINN. HWYS 21 (page)

OTHER NAMES _____

EXACT SITE In NW 1/4 of sec 25 T 130 R 40

TWP LUND AREA & DIMENS _____

GEN LOC about 2 miles NE of EVANSVILLE Village STATUS _____

Name Origin & Remarks:

12/24-41 Zastrow

NAME *Unnamed Lake* ✓
(lake)

CO *Douglas*

M^c Cauley map Douglas

PRON _____

REF *Highway List*
(page)

OTHER NAMES _____

EXACT SITE *Sec. 27, 28* ✓

T *130* ✓

R *40* ✓

TWP *Lund*

AREA &
DIMENS

GEN LOC _____

STATUS *Wet* ✓ *Not Measured* ✓

Name Origin
& Remark:

5.

LAKE

Co

Douglas

NAME

? lake

REF

Erickson - Co. Map - 2-15-34
(page)

PRON

STATUS

OTHER
NAMES~~horsehoe?~~EXACT
SITE

Sections 27-28-34

T

130 N.

R

40 W.

TWP

Lund

AREA &
DIMENSGEN
LOC

West of Horsehoe Lake - 1/2 mile

Description &
Name Origin

5-28-40-

R. Schwitzer

1950 04/12
DESCRIPTION E

DOC
SEA

ALL

PLANS
VIEW 9

ALL
PSYCL

PLANS
CIRCS

REGA

PLANS

(over)

WHIS

1950

30

5.

LAKE

Co. Douglas

NAME

? lakeREF Erickson Co. Map. 2-15-34
(page)

PRON

STATUS

OTHER
NAMEShorse shoe?EXACT
SITESection 27-28-34T 130-N R 40-W

TWP

LundAREA &
DIMENSGEN
LOCCenter of Section #27Description &
Name OriginSchmitzer

5-28-40.

DATE

DESCRIPTION

NO.

AMOUNT

TOTAL

RECEIVED

BY

DATE

DESCRIPTION

NO.

AMOUNT

TOTAL

RECEIVED

DATE

(Date)

TOTAL

5.

NAME

• Unnamed Lake ✓
(lake)

CO

Douglas

• Mc Carley map Douglas 1.

PRON

REF

Highway List

(page)

OTHER
NAMES

EXACT
SITE

• Sec. 28, 33 ✓

T

• 130 ✓

R

• 40 ✓

TWP

• Lund

AREA &
DIMENS

GEN
LOC

STATUS

• Wet ✓ • Not Meandered ✓

Name Origin
& Remark:

5.

NAME 2 CO DOUGLAS
(lake) Douglas Co. Std. Map,

PRON _____ REF McMillan Warner Co.
(page)

OTHER NAMES _____

EXACT SITE Sec. 28-33, T 130 R 40

TWP LIND, AREA & DIMENS _____

GEN LOC _____ STATUS _____

Name Origin
& Remarks:

11-15-41 Hall.

5.

NAME

Z
(lake)

CO DOUGLAS

Douglas Co. Std. Map.

PRON

REF

McMillan Warner Co
(page)

OTHER
NAMES

EXACT

SITE

S.W. 1/4 in sec. 28 N.W. 1/4 in sec 33 T 130 R 40

TWP

LUNO

AREA &
DIMENS

GEN

LOC

STATUS

Name Origin
& Remarks:

11-15-41 Hall

F. HOSKINS
HWA 01/11

FOU
GEN

DEVISE

LAL

DIVISE
VMEV 0

WIK
EXV02

WYWH
QLEWH

WYWH

WYWH

(WYWH)

WYWH

WYWH

5.

NAME *Unnamed Lake* ✓
(lake) CO *Douglas*
M^e Cullin map Douglas

PRON _____ REF *Highway List*
(page)

OTHER NAMES _____

EXACT SITE *Sec. 26, 35* ✓ T *130* ✓ R *40* ✓

TWP *Lund* AREA & DIMENS _____

GEN LOC _____ STATUS *Wet* ✓ *Not meandered* ✓

Name Origin
& Remark:

5.

NAME unnamed (lake) CO DOUGLAS

PROV _____ REF WINCHELLS-GEOLOGY ^{of Minn} Vol. 2 PLATE-48
(page) 1

OTHER NAMES horse shoe }

EXACT SITE SEC. 26-35 T 130 N R 40 W

TWP LUND AREA & DIMENS _____

GEN LOC about 5 mi. S.E. of Interlaken STATUS _____

Name Origin
& Remark:

2-27-41

Alf Pasmussen

5.

NAME

2
1
(lake)

CO

DOUGLAS

Douglas Co. Std. Map,

PRON

REF

McGill Warner Co.

(page)

OTHER
NAMES

horseshoe?

EXACT
SITE

sec. 26-35

T

130

R

40

TWP

LUND

AREA &
DIMENS

GEN
LOC

STATUS

Name Origin
& Remarks:

11-15-41 Hall.

1000
 900
 800
 700
 600
 500
 400
 300
 200
 100
 0

5.

LAKE

Co

Douglas

NAME

? lake

REF

Erickson - Co. Map. 2-15-34
(page)

PRON

STATUS

OTHER
NAMES

horseshoe?

EXACT
SITE

Sections - 26+35

T

130-N

R

40-W

TWP

Lund.

AREA &
DIMENSGEN
LOC1 1/2 Miles north of Evansville - crossed by section line dividing
Description &
Name Origin sections 26+35

5-28-40

R. Schwitzer

THE OFFICE
OF THE SECRETARY OF THE ARMY

PLANS
AND
MAPS

(date)

1912

5.

NAME

2
1

(Lake)

CO DOUGLAS

PRON

REF

1940 ATLAS OF

MINN. HWYS. 21
(page)

OTHER
NAMES

EXACT

SITE

SEC 26.35

T 130

R 40

TWP

LUND

AREA &
DIMENS

GEN

about 1 1/4 mile N. of

LOC

EVANSVILLE Village

STATUS

Name Origin
& Remarks:

12/24-41 Zastrow

5.

NAME

2
(lake)

CO DOUGLAS

Douglas Co. Std. Map,

PRON

REF

McGill Warner Co.
(page)

OTHER
NAMES

horseshoe?

EXACT
SITE

sec. 27-28-33-34,

T. 130

R. 40.

TWP

LUND,

AREA &
DIMENS

GEN
LOC

STATUS

Name Origin
& Remarks:

11-15-41 Hall

7 messages:
1940 10/10/40

1940 10/10/40 1940 10/10/40

1940 10/10/40 1940 10/10/40

1940 10/10/40 1940 10/10/40

1940 10/10/40 1940 10/10/40

1940 10/10/40 1940 10/10/40

1940 10/10/40 1940 10/10/40

5.

NAME

2

(Lake)

CO *DOUGLAS*

1940 ATLAS OF

PRON

REF

MINN. UNIV. 21

(page)

OTHER
NAMES

EXACT

SITE

sec 27, 28

T *130*

R *40*

TWP

LUND

AREA &
DIMENS

Small

GEN

about 1/4 mile NW

LOC

of EVANSVILLE Village

STATUS

Name Origin
& Remarks:

12/24-41 gashow.

of ...
...

FOR
GEM

...

ALL

DIRECT
Y...

WILL
H...

...

...

...

(...)

...

(...)

...

5.

NAME

2
(lake)

CO

DOUGLAS,
Douglas Co. Std. Map,

PRON

REF

McGill Warner Co.
(page)

OTHER
NAMES

EXACT
SITE

N.E. 1/4 in sec 28 T 130 R 40

TWP

LUND,

AREA &
DIMENS

GEN
LOC

STATUS

Name Origin
& Remarks:

11-15-41 All

1948
JULY 2

TO
FROM

REPLY

DATE

DATE
TIME

CLASS
NO.

NAME
ADDRESS

PHONE

(10/10)

NOTE

(1/10)

DO

5.

NAME 2 (lake) CO DOUGLAS,

PRON _____ REF Douglas Co. std. map,
McGill Warner Co.
(page)

OTHER NAMES _____

EXACT SITE S. E. part in sec. 29. T 130 R 40

TWP LUND. AREA & DIMENS _____

GEN LOC _____ STATUS _____

Name Origin
& Remarks:

11-15-41 Hall

W. W. W. W. W.
W. W. W. W. W.

FOO
BAR

BAVLR

BAR

QIIRMI
YHIV F

ETIS
EXVOL

NYNEN
OIHCH

LRON

YTB

(1050)

EVIR

(1770)

60

3

5.

LAKE

Co

Douglas

NAME

? lake

REF

Erickson - Co. Map. 215-34
(page)

PRON

STATUS

OTHER
NAMES

EXACT
SITE

Section-29

T

130-N

R

40-W

TWP

Lund

AREA &
DIMENS

GEN
LOC

Southwest corner Sections-29-1/2 mile west T.H. #52.

Description &
Name Origin

5-28-40
Schwitzer

INDEX
Description of

FOO
GEN

DIR
DIR
DIR

DIR
DIR

DIR
DIR

DIR

DIR

5.

NAME ²
L (Lake) CO DOUGLAS

PRON REF 1940 ATLAS OF
MINN. HDQS. 71
(page)

OTHER NAMES

EXACT SITE sec 29, 30, 31, 32 T 130 R 40

TWP LUND AREA & DIMENS
about 3 miles N.W. of

GEN LOC MELBY Village STATUS
Name Origin & Remarks:

12/24/41 gashow

5.

LAKE

Co

Douglas

NAME

P Lake

REF

Erickson Co. Map. 2-15-34
(page)

PRON

STATUS

OTHER
NAMES

EXACT
SITE

Sections -29-30-31-32.

T

130-N.

R

40-W.

TWP

Lund

AREA &
DIMENS

GEN
LOC

At crossing section lines of sections 29-30-31-32.

Description &
Name Origin

R. P. Schweitzer

5-28-40

NAME OF THE

DESCRIPTION

FOC

GEN

LMB

DINER

YBBV

FILE

EXACT

INVEST

GENERAL

BOOK

REVISED

NOTE

(note)

NOTE

5.

110

NAME 2
1 ----- (lake) ----- CO DOUGLAS -----

Eddy's

FROM ----- REF LAKE SURVEY 1/21-41 (NO#)
1 (page) -----

OTHER NAMES -----

EXACT SITE sec 29, 30, 31, 32 ----- T 130 ----- R 40 -----

TWP ----- AREA & DIMENS 35.1 acres -----

GEN LOC ----- STATUS less than 6 feet deep -----

Name Origin & Remark: -----

3/18-41 E. W. Gastrow

5.

NAME 7 (lake) CO Douglas

PROM REF 1928 Lake Ny. p 53
(page)

OTHER NAMES _____

EXACT SITE Sec. 29-30-31-32 T 130 R 40

T.P. AREA & DIMENS 35.11

GEN LOC STATUS _____

Name Origin
& Remark

2-7-1941 - Walter C. Hunt

5.

NAME 2 (lake) CO DOUGLAS

Douglas Co. Std. Map,

PRON REF McGill Warner Co.
(page)

OTHER NAMES

EXACT SITE sec. 29-30-31-32 T 130 R 40

TWP LUND AREA & DIMENS

GEN LOC STATUS

Name Origin
& Remarks:

11-15-41 Hall

2 paragraphs
more copy

FOO
BAR

BAVLE

JOB

DINER
VIEW

STAR
INVO

INVO
CLERK

MOON

(in/2)

VIEW

(in/5)

CO

5.

NAME *Unnamed Lake* ✓
(lake) CO *Douglas*
McCauley map Douglas

PRON _____ REF *Highway List* (page) _____

OTHER NAMES _____

EXACT SITE *Sec. 29, 30, 31, 32* ✓ T *130* ✓ R *40* ✓

TWP *Lund* AREA & DIMENS *35.11 Acres*

GEN LOC STATUS *Wet* ✓ *Meandered* ✓

Name Origin
& Remark:

5.

NAME

Z
(lake)

CO

DOUGLAS

Douglas Co. std. map,

PRON

REF

McMill Warner Co.
(page)

OTHER
NAMES

EXACT
SITE

sec. 30-31

T

130

R

40

TWP

LUND,

AREA &
DIMENS

GEN
LOC

STATUS

Name Origin
& Remarks:

11-15-41 Hall.

5.

LAKE

Co

DOUGLAS

NAME

? LAKE

REF ERICKSON - CO MAP 2-15-34

(page)

PRON

STATUS

OTHER
NAMESEXACT
SITE

SEC 30-31

T 130 R 40

TWP

LUND

AREA &
DIMENS

GEN

LOC

Description &
Name Origin

south central section of sec 30 + north central section of sec 31

OBR 6-7-40

10-10-50
10-10-50

TOC
GEN

21000

100

10000
10000

1000
1000

10000
10000

1000

1000

(1000)

1000

(1000)

1000

100

5.

NAME (SMALL CHAIN OF LAKES) CO Douglas
(Lake)

PRON _____ REF Eddy's Lake Survey (6-64)
(Page)

OTHER NAMES _____

EXACT SITE _____ T 130N. ?? R 40W. ??

TWP Lund ?? AREA & DIMENS _____

GEN near Melby STATUS _____
LOC

Name Origin
& Remark:

a small chain of lakes are the Inlet to
Ina lake at above location.

12/27/40



Rose

7.

NATURAL
FEATURE

POINT

Co DOUGLAS

NAME

2
1

REF

ANDREAS

MAP

184
(page)

1874 Atlas

AREA &
DIMENS

PRON

OTHER
NAMES

EXACT
SITE

sec 10

T 130N R 40W

TWP LVND

GEN

LOC

on S.E. part of Lake CHRISTINA

Description &
Name Origin

12/21-40. J. P. Gaston.

7.

NATURAL
FEATURE

BAY

Co DOUGLAS

NAME

2
1

REF

1874 Atlas

ANDREAS MAP 184
^ (page)

PRON

AREA &
DIMENSOTHER
NAMES

EXACT

SITE

Sec. 3, 10, 11 T 130N. R 40W. TWP LUND

GEN

LOC

in E. part of Lake CHRISTINA
Description &
Name Origin

12/21-40. G. P. Zastrow.

1917
1918

1917-1918

1917

(1917)

1917
1918

1917

1918

1919

1920

1921

1922

1917-1922
1918-1922

7.

NATURAL
FEATURE

POINT

Co DOUGLAS

NAME

2
1

REF

1874 Atlas

ANDREAS MAP

184
(page)AREA &
DIMENS

PRON

OTHER
NAMES

EXACT

SITE

see 819-17

T 130N R 40W

TWP LUND

GEN

LOC

on S part of Lake CHRISTINA.

Description &
Name Origin

12/21-40. G. W. Gastrow.

29

1944
1945
1946
1947
1948
1949
1950
1951
1952
1953
1954
1955
1956
1957
1958
1959
1960
1961
1962
1963
1964
1965
1966
1967
1968
1969
1970
1971
1972
1973
1974
1975
1976
1977
1978
1979
1980
1981
1982
1983
1984
1985
1986
1987
1988
1989
1990
1991
1992
1993
1994
1995
1996
1997
1998
1999
2000
2001
2002
2003
2004
2005
2006
2007
2008
2009
2010
2011
2012
2013
2014
2015
2016
2017
2018
2019
2020
2021
2022
2023
2024
2025

7.

NATURAL
FEATURE

BAY

Co DOUGLAS

NAME

?

1874 Atlas

REF

ANDREAS MAP 184
^ (page)

AREA &
DIMENS

PRON

OTHER
NAMES

EXACT
SITE

sec 8 9 17

T 130N R 40W TWP LUND

GEN

LOC

in S.E. part of Lake CHRISTINA
Description &
Name Origin

12/21-40. S.P. Gastrow.

11.
MISCELLANEOUS

SCHOOL,

Co DOUGLAS

MUN

Douglas Co. Std. Map.

NAME

2
1

REF

McGill Warner Co.
(Page)

PRON

EST

OTHER
NAMESGEN
LOCEXACT
SITE

S.W. 1/4 in sec. 11. T 130 R 40 TWP LUND.

Description &
Name Origin

11-18-41 Hall.

NAME OF THE
PERSONS TO BE

NAME
SURNAME

I N

IMP

NAME
SURNAME

FOO
OEM

NAME

SEA

NAME

SEE

(1986)

NAME OF THE
PERSONS TO BE

FOO

GO

170

11.

MISCELLANEOUS

SCHOOL

Co DOUGLAS

MUN

Douglas Co. Std. Map.

NAME

2
1

REF

(Page)

PRON

EST

OTHER
NAMESGEN
LOCEXACT
SITE

S.W. 1/4 in sec. 17.

T 130

R 40

TWP 2 UND.

Description &
Name Origin

11-19-41 Hall

MEMO OF SERVICE
RECORDED & INDEXED

DATE
EXVCL

I

N

LAB

NUMBER
OF PAGES

FOG
GEM

BY WHOM

FILE

BY WHOM

FILE

(1280)

RECEIVED
11*

NOV

CO

170

11. MISCELLANEOUS SCHOOL Co DOUGLAS
 NAME 2 MUN Douglas Co. Std. Map,
 REF McGill Warner Co.
 (Page)
 PRON _____ EST _____
 OTHER NAMES _____ GEN LOC _____
 EXACT SITE S.W. 1/4 in sec. 25 T 130 R 40 TWP LUND,
 Description &
 Name Origin

11-19-41 Hall.

ИСТОРИЯ
РАЗВИТИЯ

ИИИ
ИИИИ

I

II

III

ИИИИИ
ИИИИИИ

ИИИ
ИИИИ

ИИИИИ

ИИИИ

ИИИИИИ

ИИИИИ

(ИИИИИ)

ИИИИИИИИИИИИ
ИИИ

ИИИИ

ИИ

ИИИ

11. MISCELLANEOUS SCHOOL, Co DOUGLAS,
 NAME ? MUN Douglas Co. Std. Mah.
 REF McGill Warner Co.
 (Page)
 PRON _____ EST _____
 OTHER NAMES _____ GEN LOC _____
 EXACT SITE S.W. 1/4 in sec. 27, T 130 R 40 TWP LUND,
 Description &
 Name Origin

11-19-41 Hall

Имя объекта
революционер Р

РИИ
ИХУС

1

Н

ЛМБ

ИХУС
ОЛНБ

ГОС
ОСН

ЬСОН

ИМ

ИХУС

ИМ

1960

ИХУС
ИХУС

ИМ

СО

170

MISCELLANEOUS

S. C. HOOL.

MUN

Co. DOUGLAS.

NAME

?

REF

Douglas Co. Std. Mach.
The Mill Wanner Co.

(Page)

PRON

EST

OTHER

GEN

NAMES

LOC

EXACT
SITEDescription &
Name Origin

N.W. 1/4 sec 31 T 130 R 40 TWP LUND.

11-19-41 Hool.

MEMO OBJECT
DEVALUATION Y

FILE
EXVCL

1

5

LAB

NUMBER
OTHER

FOG
GEM

BYOM

SES

HTWE

BEL

(LWCo)

INTEGRITY
II*

NUM

CO

ITO

7. NATURAL FEATURE SCENIC SITE Co DOUGLAS

NAME 2 REF 1940 ATLAS OF
1 ALEX. HWYS. (page) 21

AREA & DIMENS
PRON _____

OTHER NAMES _____

EXACT SITE Q. N.W. 1/4 of sec 15 T 128 R 38 TWP LA GRAND

GEN on S.W. shore of BROPHY LAKE on U.S. Highway no. 52

LOC about 2 1/2 miles NW. of ALEXANDRIA Village
Description & Name Origin

12/30-41 Zastrow

5.

NAME 2
1 (Lake) ----- CO DOUGLAS GRANT

1940 ATLAS OF

PRON ----- REF MINN. HWYS. 21 & 26
(page)

OTHER
NAMES -----

EXACT sec 18 T 130 R 40 LUND Twp
SITE sec 13, 24 T 130 R 41 PELICAN LAKE

TWP LUND & PELICAN LAKE AREA &
DIMENS -----

GEN about 1/4 mile S. of
LOC LAKE CHRISTINA STATUS -----

Name Origin & Remarks: This lake is connected with PELICAN LAKE on E.

12/24-41 Jastrow

5.

NAME unnamed (lake) CO DOUGLAS

PROF WINCHELLS - GEOLOGY Vol. 7 - PLATE 48
of mine
(page) 7

OTHER
NAMES

EXACT SEC. 5 129N 39W-CHIPPEWA
SITE SEC. 32 T 130N R 39W-MILLERVILLE

CHIPPEWA
TWP MILLERVILLE AREA &
DILMS

GEN
LOC STATUS

Name Origin
& Remarks:

2-27-41

Alfasmussen

5.

NAME

?

(lake)

CO

Douglas

FROM

REF

1928 Lakey. p. 53

(page)

OTHER

NAVES

EXACT

SITE

Sec. 1, 6

T

129

R

40-39

T.P.

AREA &
DIMENS

17.72

GEN

LOC

STATUS

Name Origin
& Remark

Eddy (1-21-41): Unnamed. No# 17.7²a. 6' deep
Shot map: Unnamed. 7-1941. Hallie C. Hunt

5.

110

NAME

• Unnamed Lake
(lake)

CO

Douglas, Grant

• N.E. Canby map Douglas, Grant

TOWN

REF

Highway List

(page)

OTHER
NAMESEXACT
SITE

• Sec. 6, 7; 1, 12 ✓

T

• 129 ✓

R

• 40, 41 ✓

TWP

• Evansville, Erdahl

AREA &
DIMENS

• 197.24 Acres

GEN
LOC

STATUS

• Wet ✓ • Meandered ✓

Name Origin
& Remark:

• Part in Grant co

Gaz: Unnamed. 197.24 a. 113.68 Douglas. 83.56 Grant
Eddy (1-21-41): Unnamed. No #. 197.2 a. -6' deep

8. ARTIFICIAL
FEATURE

Canoe route (Indian) ^{old} Co. DOUGLAS

NAME "ROAD OF WAR" REF Upham 176 (page)

PRON AREA &
DIMENS

OTHER NAMES EST

EXACT SITE T R TWP Chippewa (now ?
Brandon)

GEN LOC along the course of Chippewa lakes and river in Brandon twp ?

Description & Name Origin Brandon twp (established Sept 3, 1867), was then called Chippewa for its lakes and river of that name, used as a "road of war" by the Ojibways in their forays to the Sioux country

6-7-40JB

4.

NAME Fort Alexandria (village) CO Douglas
man. Tourist.

PRON _____ REF 1941 Highway Map (page) _____

OTHER NAMES _____ PO _____ HIST _____

EXACT SITE _____ T _____ R _____ TWP _____

GEN LOC _____ CO _____ ST? _____

FIRST SETTLED _____ PLAT _____ INCORP _____

Name Origin & Remarks: Military road to Fort Abercrombie. Important during Sioux outbreak of 1862. Garrisoned stockade until 1866.

5-19-1941 - Walter Clark

11.

MISCELLANEOUS

COUNTY

Co DOUGLAS

2

MUN

NAME

DOUGLAS COUNTY

REF

A.H.S. quarterly Vol II p 87
(page)

Cited ① 1858 - Died 1864

PRON

~~EST~~ Organized ② 1866 - present

OTHER
NAMES

GEN
LOC

EXACT
SITE

T

R

TWP

Description &
Name Origin

First permanent settlers 1858

11.
 MISCELLANEOUS _____ Douglas County _____ Co Douglas _____

MUN _____

NAME _____ REF Minn. Hist. Coll. Vol. 14, p. 242
 (Page)

PRON _____ EST _____

OTHER NAMES _____ GEN _____
 _____ LOC _____

EXACT SITE _____ T _____ R _____ TWP _____

Description &
 Name Origin

Fry, George L., merchant, born in Bartholomew county, Ind., Nov. 14, 1851; came to Minnesota, and was one of the first settlers in Douglas county, 1868; engaged in mercantile business in Osakis after 1883.

11.
MISCELLANEOUS

COUNTY

Co. DOUGLAS

MUN

NAME DOUGLAS COUNTY

REF Upham 175
(page)

PRON

EST

March 8, 1858

OTHER
NAMES

GEN
LOC

EXACT
SITE

T

R

TWP

Description &
Name Origin

and organized June 15, 1866

was named in honor of Stephen Arnold Douglas, statesman & leader in the Democratic party, eminent in his patriotic loyalty to the Union at the beginning of the Civil War. He was born in Brandon, Vermont, April 23, 1813; and died in Chicago, June 3, 1861. He lived in Vermont to the age of 17; studied law, & was admitted to the practice in Illinois in 1834; was elected to the State legislature in 1835, and won there the sobriquet of "the little Giant," by which he was ever afterward known; was elected a judge of the State Supreme Court in 1841; was a member of Congress, 1843-47; and U. S. Senator, 1847-61. On application of Minnesota to be admitted as a State, in 1857-58, Douglas earnestly advocated it, being then chairman of the

-over-

Senate Committee on Territories.

In a series of debates in Illinois in 1858, with Abraham Lincoln, his Republican opponent, nominated for the U.S. Senate, Douglas defended his view that Congress had no authority for exclusion of Slavery from territories not yet received into the Union as states. Each of these great political leaders then aroused extraordinary interest throughout the nation, and 2 years later they were opposing candidates for the presidency. Lincoln was elected, the Southern States seceded, and in 1861 the great Civil War began.

Several biographies of Douglas have been published, in the presidential campaign of 1860, again new editions of one of these in the midst of the Civil War and at its close, and more complete and dispassionate studies in recent years. The influence of his loyalty for preservation of the Union was an inestimable contribution to the making of history and the welfare of the world.

6-7-40 J.B.

11. MISCELLANEOUS _____ Co Douglas _____
_____ county _____

MUN _____

ANNALS - SP Pioneer Democrat Daily of
August 16, 1861 - p2, col. 1

NAME _____ REF _____ (page)

PRON _____ EST _____

OTHER NAMES _____ GEN _____
_____ LOC _____

EXACT SITE _____ T _____ R _____ TWP _____

Description & Name Origin "Three years ago we were in Douglas County and there were just three log cabins in it. Now it contains many fine farms and an enterprising population. They have organized an agricultural society. -- St. Cloud Union."

Jehu - 1159

0111

0111

0111

0111

0111

0111

0111

0111

0111

0111

0111

0111

0111

0111

(0111)

References

1.

REFERENCE

DOUGLAS Co.

AUTHOR

Highway Department

TITLE

Highway Map 1941

PUB AT

St. Paul

PUBLISHER

State Printer

PUB DATE

1941

ED

NO VOLS

VOL NO

PAGES

LIBRARY

Office

ABBREVIATION USED

M. J. 1941 Tourist,
Highway Map 1941

Remarks:

DATE BEGAN

5-12-1941

DATE COMPLETED

5-14-1941

BY

Walter C. Smith

AUTHOR Coloney, MaysonTITLE Manomieu: a Rhythmical Romance of Minnesota,The Great Rebellion and the Minnesota massacresPUB. AT St. Louis, Mo. PUBLISHER authorPUB. DATE 1866 ED. - NO. - VOLS. - VOL. NO. 1 PAGES 297LIBRARY Univ. of Minn. ABBREVIATION USED Coloney's Manomieu
Remarks -

810718

OM

Call#

DATE USED 6/13/40BY MAR

1. Minn. Gaz.

REFERENCE

DOUGLAS Co

AUTHOR F. ANTONCICH. VIRGINIA MINN.

TITLE ALEXANDRIA MINN. SUMMER PLAYGROUND.

FOLDER PICTURE MAP.

PUB AT VIRGINIA MINN. PUBLISHER _____

PUB DATE 1939 ED _____ NO VOLS _____ VOL NO _____ PAGES _____

LIBRARY Office 28 N. N.E. 1st st. ABBREVIATION USED ALEXANDRIA MINN. SUMMER PLAYGROUND FOLDER PICTURE MAP, 1939.

Remarks -

DATE USED 12/27/40.

BY H. Hall

1.

REFERENCE

Dunham

Douglas Co

AUTHOR P. F. Corvick & Son. 1914 AtlasTITLE New Encyclopedic Atlas and Gazetteer of WorldPUB
AT _____ PUBLISHER _____PUB
DATE _____ ED _____ NO
VOL PAGES 261LIBRARY W ABBREVIATION USED P. F. Corvick & Son. 1914 Atlas

Remarks:

Revised by L. L. Poates

Copyright, 1910. By Dodd, Mead & Co

DATE
BEGAN 1-9-1941DATE
COMPLETED 1-9-1941

BY

Walter C. Bush

1.

REFERENCE

DOUGLAS Co.

AUTHOR U.S. GEOLOGICAL SURVEYTITLE BARRETT QUADRANGLEPUB AT WASHINGTON D.C. PUBLISHER U.S. GEOLOGICAL SURVEYPUB DATE 1911 ED _____ NO VOLS _____ VOL NO _____ PAGES _____LIBRARY ST. PAUL LIBRARY ABBREVIATION USED BARRETT ^{Quad.} 09/10/11
Remarks:Rechecked by Hall
2/20/41

DATE BEGAN _____

DATE COMPLETED 5/29/40 BY John J. Scholz

AUTHOR *Wm. Holm, Secretary of State* ----- *DOUGLAS Co.*TITLE *Legislative Manual of 1939* -----PUB AT *St. Paul* ----- PUB-LISHER *State Printer* -----PUB DATE *1939* ----- ED ----- NO VOLS ----- VOL NO ----- PAGES *592* -----LIB-RARY *Office* ----- ABBREVIATION USED *Legislative Manual 1939* -----
Remarks:DATE BEGAN *5-14-1941* -----DATE COMPLETED *5-19-1941* ----- BY *Walter C. Hunt* -----

1. Minn. Gaz.

REFERENCE

DOUGLAS Co.
p. 184.

AUTHOR A. T. ANDREAS -----

TITLE ILLUSTRATED HISTORICAL ATLAS OF THE STATE OF MINNESOTA

PUB AT CHICAGO ILLS. PUBLISHER CHAS. SHOBERT & CO. -----

PUB DATE 1874 ED 1 NO VOLS 1 VOL NO 1 PAGES 394 -----

LIBRARY OFFICE NO 28 - 2ND ST. N. E. TION ABBREVIATION USED ANDREAS 1874 Atlas MAP PAGE 184
Remarks -

Rechecked by Hall
1/21/41

DATE USED 12/21-1940 BY D. P. Zastrow -----

1. Minn. Gaz.

REFERENCE

AUTHOR

Carl I Erickson - Co. Engineer -

Douglas

TITLE

Map of Douglas County

PUB

AT

PUB-
LISHER

Alexandria Chamber of Commerce

PUB

DATE

Feb-15th 1934

ED

NO

VOLS

VOL

NO

PAGES

LIB-

RARY

Minneapolis Office

ABBREVIATION
TITOL USED

Erickson-Co. Map - 2-15-34

Remarks

Douglas

Rudolph 6/7 to 6/12/40

DATE
USED

5/28 to 6/12/40

BY

R. Schweitzer 5/28/40

1. Minn. Gaz.

REFERENCE

DOUGLAS Co.

AUTHOR CHAMBER OF COMMERCE, ALEXANDRIA, MINN.

TITLE DOUGLAS COUNTY FOLDING MAP.

PUB AT _____ PUBLISHER _____

PUB DATE 1936-37 ED _____ NO VOLS _____ VOL NO _____ PAGES _____

LIBRARY OFFICE 28 N.E. 2nd St. ABBREVIATION USED Alexandria C of C. Co MAP 1936-37
Remarks -

Rechecked by Hall.

Started 12/17/40
Completed 12/20/40
DATE USED _____

BY J. Abernethy

1.

REFERENCE

*Douglas Co.*AUTHOR Department of Drainage and Waters, State of MinnesotaTITLE 1928 Gazetteer of Meandered Lakes of MinnesotaPUB FUB-
AT Saint Paul, Minnesota LISHED Department of Drainage and WatersPUB NO VOL
DATE July 1928 ED VOLS 1 NO 1 PAGES 183LIB- ABBREVIA-
RARY Office TION USED 1928 Lake Gazetteer
Remarks:DATE
BEGAN February 7 1941DATE
COMPLETED February 7 1941 BY Walter C. Smith

1.

REFERENCE

DOUGLAS COUNTY
PAGE 471

AUTHOR WINCHELL, N. H. ASSISTED BY WARREN UPHAM -----

TITLE THE GEOLOGICAL AND NATURAL HISTORY SURVEY OF MINNESOTA

GEOLOGY OF MINNESOTA -----

PUB AT ST. PAUL MINN. PUBLISHER PIONEER PRESS CO. STATE PRINTERS

PUB DATE 1888 ED _____ NO VOLS _____ VOL NO 2 PAGES 695 -----

LIBRARY Office ABBREVIATION USED WINCHELLS GEOLOGY Vol. 2 PLATE PAGE
Remarks: of Minn
TA

DATE BEGAN 2-27-41 -----

Rechecked by Hall
3/19/41

DATE COMPLETED 3-4-41 BY A. Rasmussen -----

AUTHOR *N.H. Winchell, ass. by Warren Upham*

TITLE *Geology of Minnesota - Douglas Co.*

PUB AT *St. Paul* PUBLISHER *Pioneer Press Company*

PUB DATE *1888* ED NO VOLS *2* VCL NO *2* PAGES *671*

LIBRARY *US - N. A. E.* ABBREVIATION USED *Geol. of Minn. Winchell, Vol 2*

Remarks:

DATE BEGAN *6-2-1941*

DATE COMPLETED *6-2-1941* BY *Walter Hud*

1.

REFERENCE

DOUGLAS CO.

AUTHOR MINNESOTA DEPARTMENT OF HIGHWAYS

TITLE ATLAS OF GENERAL HIGHWAY COUNTY MAPS FOR MINNESOTA

PUB AT ST. PAUL MINN. PUBLISHER MINNESOTA DEPARTMENT OF HIGHWAYS

PUB 1936; REVISED AS DATE OF JAN 1st 1940 ED NO VOLS 1 VOL NO 1 PAGES 87

LIB. MPLS PUBLIC LIBRARY. ABBREVIATION USED 1940 ATLAS OF MINN. HWYS. PAGE 21
RARY BUSINESS BRANCH

Remarks:

DATE BEGAN 12/23-41

DATE COMPLETED 12/31 BY M. J. Zastrow

DOUGLAS Co.

1. REFERENCE

AUTHOR -----

TITLE STANDARD MAP of DOUGLAS Co. -----

PUB AT ST PAUL , PUBLISHER MCGILL WARNER Co. -----

PUB DATE ----- ED ----- NO VOLS ----- VOL NO ----- PAGES -----

LIBRARY Office 28 N.E. 2nd. St ABBREVIATION USED DOUGLAS Co. Std. Map, McGill Warner Co. -----

Remarks:

DATE BEGAN 11-15-41 -----

DATE COMPLETED 8-19-21 -----

BY Hall -----

Douglas

AUTHOR UPHAM WARREN -----TITLE MINNESOTA GEOGRAPHIC NAMES; THEIR ORIGIN AND -----HISTORIC SIGNIFIANCE (VOLUME XVII OF MINN HIST. COLL.) -----PUB. MINNESOTA HISTORICAL SOCIETY
AT ST. PAUL ----- PUBLISHED BY THE COLWELL PRESS INC.,
MINNEAPOLISPUB. NO. VOL.
DATE 1920 ED. VOLS 17 NO. 17 PAGES 735 -----LIBRARY PROJECT OFFICE ----- ABBREVIATION USED UPHAM -----

Remarks -

DATE USED 6/7 to 6/12/40 ----- BY F. Bienappf -----

5.

LAKE

Co

Douglas

Bk. of Immigration

NAME

Lake Geneva (Lake Yaneva)

REF

Min. 1885

(page)

131-136

PRON

STATUS

OTHER
NAMES

EXACT
SITE

T

R

AREA &
DIMENS

TWP

GEN
LOC

Less than two miles from the center of Alexandria

Description &
Name Origin

J. J. J. J.
3/21/40.

VILLAGE

Co

Douglas

NAME GARFIELD

REF

Min. by Counties

1918

55
(page)

PRON

PO

MIST

OTHER

NALES

EXACT

SITE

T

R

TWP

GEN

LOC

FIRST

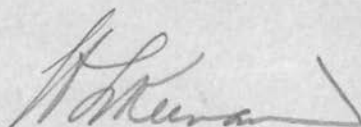
SETTLED

PLAT

INCORP

Description &

Name Origin



4.

VILLAGE

Co

[Douglas]

NAME

GARFIELD

REF

G.N.Ry. Across America

1917

17

(page)

FROM

PO

DIST

OTHER

NAMES

EXACT

SITE

T

R

TRF

GEN

LOC

on G.N.Ry. 148 mi. from St Paul

FIRST

SETTLED

PLAT

INCORP

Description &

Name Origin



3/14

5.

LAKE

Co

Douglas

Bd. of Immigration,

NAME

~~Lake~~ Ida (Lake Ida)

REF

Minn. 1885 136
(page)

PRON

STATUS

OTHER
NAMES

EXACT
SITE

T

R

AREA &
DIMENS

TWP

GEN
LOC

About 4 miles north of Alexandria.

Description &
Name Origin

Jaeger
3/21/40

4.

VILLAGE

Co

Douglas

NAME

Hudson

REF

Bd. of Immigration

Mem 1885

137
(page)

PRON

PO
HIST

OTHER
NAMES

CO
ST?

EXACT
SITE

T

R

TWP

GEN
LOC

FIRST
SETTLED

PLAT

INCORP

Description &
Name Origin

Jacobson
3/2/40

4.

VILLAGE

Co

Douglas

NAME

Holmes City

REF

*Bd. of Immigration,
Min. 1885*

137
(page)

PRON

PO
HIST

OTHER
NAMES

CO
ST?

EXACT
SITE

T

R

TWP

GEN
LOC

FIRST
SETTLED

PLAT

INCORP

Description &
Name Origin

*Justus
3/21/40*

4.

VILLAGE

Co

Douglas

NAME

Holmes City

REF

Mc Chung, Minn. 1870

200
(page)

PRICE

PO
MIST

OTHER
VALUES

EXACT
SITE

T

R

TWP

GEN
LOC

FIRST
SETTLED

PLAT

INCORP

Description &
Name Origin

Jack & Corbin
3/5/40

4.

VILLAGE

Co

Douglas

REF

Ed J Immigration
Mem. 885-132
(page)

NAME

Loy

PO
HIST

PRON

CO
ST?

OTHER
NAMES

EXACT
SITE

T

R

TWP

GEN
LOC

FIRST
SETTLED

PLAT

INCORP

Description &
Name Origin

James
3/2/40

5.

LAKE

Co

Douglas

Bd. of Immigration

NAME

~~Lake~~ Jessie (Lake Jessie)

REF

Mim. 1885 136
(page)

PRON

STATUS

OTHER
NAMESEXACT
SITE

T

R

TWP

AREA &
DIMENSGEN
LOC

Less than two miles from the center of Alexandria.

Description &
Name OriginJ. W. Smith
3/21/60.

4.

VILLAGE

Co

Douglas

NAME

KENSINGTON

REF

Min by Counties 1918

✓5
(page)

PRICE

PO

MIST

OTHER

VALUES

EXACT

SITE

T

R

TWP

GEN

LOC

FIRST

SETTLED

PLAT

INCORP

Description of

Name Origin

W. Keenan

4.

VILLAGE

Co

Douglas

NAME

Moe

REF

*Bd. of Immigration
Mem. 1885*

137
(page)

PRON

PO
HIST

OTHER
NAMES

CO
ST?

EXACT
SITE

T

R

TWP

GEN
LOC

FIRST
SETTLED

PLAT

INCORP

Description &
Name Origin

Jack Dow
3/21/20

LAKE

CA

Doughas.

NAME

~~Lake Mary~~ (Lake Mary)

REF

Bd of Immigration,
Minn., 1885 (136
page)

PRON

STATUS

OTHER
NAMESEXACT
SITE

T

R

AREA &
DIMENS

TWP

GEN
LOCDescription &
Name Origin

Less than two miles east of Alexandria

Jardant
3/21/40

VILLAGE

Co

Douglas

NAME

Miller ville

REF

*Min. by Counties 1918**✓✓*
(page)

PROB

PO

MIST

OTHER

TALKS

EXACT

SITE

T

R

TWP

GEN

LOC

FIRST

SETTLED

PLAT

Description &

Name Origin

LCCRP

W. L. Keenan

6.

STREAM

THRU
~~SOURCE~~
COUNTY

Douglas

SOUTH
COUNTY

NAME

LONG PRARIE RIVER

REF

Miss. by Counties 1918 54
(page)

FROM

MILES

OTHER
NAMES

SOURCE

SEC

T

R

TWP

DIRECTION &
AREA DRAINED

MOUTH

SEC

T

R

TWP

Description &
Name Origin

W. Keenan 7/28/40

4.

VILLAGE

Co

Douglas

NAME

Miltona

REF

*Dep. of Immigration,
Minn 1885**137*
(page)

PRON

PO
HISTOTHER
NAMESCO
ST?EXACT
SITE

T

R

TWP

GEN
LOCFIRST
SETTLED

PLAT

INCORP

Description &
Name Origin*Jacob and
3/21/40*

5.

LAKE

CA

Douglas

Bd. of Immigration

NAME

Lake Milton (Lake Milton)

REF

Min. 1885

136 (page)

PRON

STATUS

OTHER

NAMES

EXACT

SITE

T

R

AREA &

DIMENS

TWP

GEN

LOC

5 miles north of Alexandria

Description &
Name Origin

Spencer
3/21/40

5.

LAKE

Co

Douglas

(Lake Le Homme Dieu)

Pd. of Immigration,

NAME

~~Lake~~ Le Homme Dieu

REF

Min. 1885

124-136
(page)

PRON

STATUS

OTHER
NAMES

EXACT
SITE

T

R

AREA &
DIMENS

TWP

GEN
LOC

Less than two miles from the center of Alexandria.

Description &
Name Origin

J. W. [Signature]
3/21/40.

5.

LAKE

Co

DOUGLASS

OSAKIS

NAME

(LAKE OSAKIS)

REF

Sumner Sauerbrey's 1882
(page) 31

PRON

STATUS

OTHER
NAMESEXACT
SITE

T

R

TWP

AREA &
DIMENS13 miles long, 4 miles wide, and
has over 50 miles of shore

GEN

LOC

Description &
Name Origin

131 miles from St Paul on St Paul, Minneapolis & Manitoba R.R.

3-26-90

Ed Thomas

5.

LAKE

CA

Douglas.

Bd. of Immigration

NAME

~~(Lake)~~ OSAKIS (Lake Osakis)

REF

Mem 1885 (137 page)

PRON

STATUS

OTHER
NAMES

EXACT
SITE

T

R

AREA &
DIMENS

TWP

GEN
LOC

at the village of Osakis.

Description &
Name Origin

Jackson
7/21/80.

4.

VILLAGE

Co DOUGLASS

NAME OSAKIS REE Sumner Sauntering 1882
(page) 34

PRON _____ PO HIST _____

OTHER NAMES _____ CO ST? _____

EXACT SITE _____ T _____ R _____ TWP _____

GEN 131 miles from St Paul on FIRST SETTLED _____
LOC St Paul, Minneapolis & Manitoba R.R.

PLAT _____ INCORP _____

Description &
Name Origin

3-26-90

Ed. Shaw

4.

VILLAGE

Co

[Douglas]

NAME

OSAKIS

REF

G. N. Ry. Across America

1917 16

(page)

FROM

PO

DIST

OTHER

NAMES

EXACT

SITE

T

R

TRF

GEN

LOC

on G. N. Ry. Co. 130 mi. from St Paul

FIRST

SETTLED

PLAT

I CORP

Description &

Name Origin

altitude 1340 ft.

a famous resort.

W. H. Keenan 3/14

4.

VILLAGE

Co

Douglas

NAME

Osakis

REF

McClung, Minn. 1870

210

(page)

PROB

PO

DIST

OTHER

NOTES

EXACT

SITE

T

R

TWP

GEN

LOC

FIRST

SETTLED

PLAT

INCORP

Description &

Name Origin

Jack & Padden
3/5/40

4.

VILLAGE

Co DOUGLAS COUNTYNAME OSAKIS REF GANNETT PLACE NAMES 198 "
(page)PROB PO
HISTOTHER
NAMESEXACT
SITE T R TWPGEN
LOC FIRST
SETTLEDPLAT I. CORP

Description &

Name Origin AN INDIAN WORD, MEANING "YELLOW EARTH."

2-29-40

Edward Thayer

3.

CITY

Co [Douglas]

NAME OSAKIS

REF. *Holt, Am. Place Names* 139 (page)

PRON like "oh say, kiss"

~~BECAUSE~~
CO SEAT

OTHER NAMES

LT

LG

GEN
LOC

FIRST
SETTLED

7

PLAT
Description &
Name Origin

INCORP

CHART

H. Kenna 3/5

VILLAGE

Co

Douglas

NAME

OSAKIS (part of)

REF

Minn. by Counties 1918

✓✓
(page)

PROG

PO

DIST

OTHER

VALUES

EXACT

SITE

T

R

TWP

GEN

LOC

FIRST

SETTLED

PLAT

INCORP

Description &

Name Origin

W. L. Keenan

4.

VILLAGE

Co

[Douglas]

NAME ALEXANDRIA

REF

Gentle Guide 1870
(page) 48

FROM

PO

DIST

OTHER
NALESEXACT
SITE

T

R

TWP

GEN
LOCIn area of Glenwood ~~FIRST~~ ~~SETTLED~~ and Sauk Centre

PLAT

E. CORN

Description &
Name Origin

Maurice Aldrich

4
19
40

3.

CITY

Co Douglas -----

NAME ALEXANDRIA ----- REF G.N. Ry. Across America ¹⁹¹⁷ 17 -----
(page)

PRON ----- ~~BECAUSE~~
CO SEAT yes -----

OTHER NAMES ----- LT ----- LG -----

GEN LOC on G.N. Ry. 141 mi. from St Paul ----- FIRST SETTLED ----- 7

PLAT ----- INCORP ----- CHART -----
Description & Name Origin Altitude 1386 ft.

[Signature] 3/14

4.

VILLAGE

Co

DOUGLASS

NAME

ALEXANDRIA

REF

Summers Sauntering, 1882
(page) 33

PRON

PO

HIST

OTHER
NAMES

CO

ST?

EXACT
SITE

T

R

TWP

GEN

In the Park Region

FIRST

LOC

1 1/2 miles from St. Paul

SETTLED

PLAT

INCRP

Description &
Name Origin

Now 15 years old

3-25-40

Ed Thomas

5.

LAKE

CA

Douglas

Bd. of Immigration,

NAME

~~Lakes~~ Agnes (Lake Agnes)

REF

Minn. 1885 136

(page)

PRON

STATUS

OTHER
NAMESEXACT
SITE

T

R

AREA &
DIMENS

TWP

GEN
LOC

In the City limits of Alexandria.

Description &
Name OriginJacob Bond
3/21/80.

USED

3.

CITY

Co

Douglas

NAME

ALEXANDRIA

REF

Mem by Counties 1918

√√
(page)

PRON

~~BECAME~~

CO SEAT

Yes, March 8, 1858

OTHER
NAMES

LT

LG

GEN
LOC

FIRST
SETTLED

7

PLAT

INCORP

CHART

Description &
Name Origin

B. L. Keenan

VILLAGE

Co

DOUGLASS

NAME

ALEXANDRIA

REF

GIRART. Minn. 1869 8
(page)

PROB

PO

MIST

OTHER

SALES

EXACT

SITE

T

R

TMP

GEN

LOC

FIRST

SETTLED

PLAT

Description &

Name Origin

INCORP

DISTRICT LAND OFFICE HERE (1869).

Norquist
3-26-40

1950 OCT 21
RUSSELL BERSON
LIVE

T 0075

TOC
GEL

EXPERIMENT
LIVE

SCALE
LIVE

1

1

MB

LIVE
LIVE

16
18
50
17

LIVE

LIVE
50

LIVE

LIVE

(or 50)

LIVE

70

70

VILLAGE

Co DouglasNAME Alexandria REF McChung Minn. 1870 210
(page)PRICE _____ PO
MIST _____OTHER SALES _____ Co
Sest Yes.

EXACT SITE _____ T _____ R _____ TWP _____

GEN LOC _____ FIRST SETTLED _____

PLAT _____ I. CORP _____
Description &
Name OriginJaen Poulson
3/5/40

4.

VILLAGE

Co

Douglass

NAME

Alexandria

REF

Minn. Guide 1869 16

(page)

PO

HIST

PRON

OTHER
NAMES

CO

ST?

EXACT
SITE

T

R

TWP

GEN
LOC

FIRST

SETTLED

PLAT

INCORP

Description &
Name Origin

Land Office

John Paul
3/26/40.

7. NATURAL
FEATURE

POINT

Co DOUGLASS

NAME BATTLE POINT

REF Summer Saunterings, 1882
(page) 34

AREA &
DIMENS

PRON

OTHER
NAMES

EXACT
SITE

T

R

TWP

GEN

LOC

Description &

Name Origin

On Lake Deakis, 131 miles from St. Paul.

The point having been the scene of a famous
fight between the Sioux and Chippewa Indians.

3.26.40

Ed. Thomas.

VILLAGE

Co

Douglas

NAME

CARLOS

REF

*Min by Counties - 1918**✓✓*
(page)

PROB

PO
MISTOTHER
NALESEXACT
SITE

T

R

TWP

GEN
LOCFIRST
SETTLED

PLAT

INCORP

Description &
Name Origin*H. L. Keenan*

5.

LAKE

CA

Douglas

NAME ~~Lake~~ Carlos (Lake Carlos)

REF

Bd. of Immigration

Mim. 1885 134-136
(page)

PRON

STATUS

OTHER
NAMESEXACT
SITE

T

R

TWP

AREA &
DIMENSGEN
LOC

Less than two miles from the center of Alexandria

Description &
Name OriginJ. C. P. [Signature]
3/21/40

4.

VILLAGE

Co

Douglas

NAME

BRANDON

REF

Douglas Co. Platbook, 1886
(page) 59

PRON

PO

HIST

OTHER
NAMES

CO

ST?

EXACT
SITE

S W 1/4 Sec 21

T

129^N

R

39^W

TWP

Brandons

GEN
LOC

FIRST

SETTLED

PLAT

INCORP

Description &
Name Origin

Ed Thomas

4.

VILLAGE

Co

[Douglas]

NAME

BRANDON

REF

G. N. Ry. Across America 1917 17-18
(page)

PROM

PO

HIST

OTHER

NAMES

EXACT

SITE

T

R

TWP

GEN

LOC

on G. N. Ry. 154 mi. from St Paul

FIRST

SETTLED

PLAT

Description &

Name Origin

INCORP

J. Keenan 3/14

4.

VILLAGE

Co

Douglas

NAME

Brandon

REF

McChung Minn. 1890

210
(page)

PROG

PO

MIST

OTHER

NALES

EXACT

SITE

T

R

TWP

GEN

LOC

FIRST

SETTLED

PLAT

Description &

Name Origin

INCORP

Jack & Annie
3/5/40.

VILLAGE

Co

Douglas

NAME

BRANDON

REF

*Minn. by Counties**1918**55*
(page)

PROG

PO
MISTOTHER
NALESEXACT
SITE

T

R

TWP

GEN
LOCFIRST
SETTLED

PLAT

INCORP

Description &
Name Origin*H. Keenan*

VILLAGE

Co

Douglas

NAME

Evansville

REF

McClung, Minn. 1870

210

(page)

PROJ

PO

MIST

OTHER

NALES

EXACT

SITE

T

R

TWP

GEN

LOC

FIRST

SETTLED

PLAT

Description &

Name Origin

INCORP

Just Paid
3/5/40

VILLAGE

Co

Douglas

NAME

EVANSVILLE

REF

*Min. by Counties 1918**√√*
(page)

PRON

PO

MIST

OTHER

PLACES

EXACT

SITE

T

R

TWP

GEN

LOC

FIRST

SETTLED

PLAT

I. CORP

Description &

Name Origin

W. L. Keenan

4.

VILLAGE

Co

[Douglas]

NAME

EVANSVILLE

REF

G. N. Ry. Across America

917

17-18

(page)

FROM

PO

DIST

OTHER

PLACES

EXACT

SITE

T

R

TRF

GEN

LOC

on G. N. Ry. 159 mi. from St. Paul

FIRST


SETTLED

PLAT

INCORP

Description &

Name Origin


 3/14

6.

STREAM

THRU
SOURCE
COUNTY

Douglas

SOUTH
COUNTY

NAME

Chippewa River

REF

Minn. by Counties 1918

54
(page)

PROF

MILES

OTHER

NALES

SOURCE

SEC

T

R

TWP

DIRECTION &

AREA DRAINED

SOUTH

SEC

T

R

TWP

Description &

Name Origin

W. Keenan 2/28/40

VILLAGE

Co

Douglas

NAME

Chippewa Lake

REF McClung, Minn. 1870 210
(page)

PRICE

PO
MISTHad P.O. in
1870OTHER
SALESEXACT
SITE

T

R

TWP

GEN
LOCFIRST
SETTLED

PLAT

INCORP

Description &
Name OriginJohn Paul
3/5/40

5.

LAKE

CA

Douglas

NAME

Cowdry

REF

B.D. of Immigration,
Min. 1885 136
(page)

PRON

STATUS

OTHER
NAMESEXACT
SITE

T

R

AREA &
DIMENS

TWP

GEN
LOC

Less than two miles from the center of Alexandria.

Description &
Name Origin

J. H. S. S. S.
3/21/40.

LAKE

Co

Douglas

NAME

~~Lake~~ Darling

(Lake Darling)

REF

Bd. of Immigration,

Miami 1885

134-136.
(page)

PRON

STATUS

OTHER
NAMES

EXACT
SITE

T

R

AREA &
DIMENS

TWP

GEN
LOC

Less than two miles from the center of Alexandria.

Description &
Name Origin

J. A. R. ...
3/21/4.

4. VILLAGE (Trading Post) Co. Douglas?? ' Wadena?? -

NAME Hassar REF Colony's Manomin 96
(page)

PRON _____ PO
HIST _____

OTHER NAMES _____ CO
ST? _____

EXACT SITE _____ T _____ R _____ TWP _____

GEN LOC on Lake Hassar FIRST SETTLED _____

PLAT _____ INCORP _____
Description & Name Origin Author states that Manomin's father conducted a trading post at this point on Lake Hassar.

6/17/40

5.

LAKE

Co. Douglas?? Wadena??NAME Lake Hassar REF Calone's Manomin 95
(page)

PRON _____ STATUS _____

OTHER NAMES _____

EXACT SITE _____ T _____ R _____

TWP _____ AREA & DIMENS _____

GEN LOC _____

Description &
Name Origin

Author speaks of a long trip taken by Manomin from Douglas Co. to the shores of Lake Hassar, north of Mix and Skive's bosoms, beyond the Crow Wing and

Red Eye rivers.
6/17/40

Ray

5.

LAKE ???

Co. Douglas?? - Wadena???

NAME

Lake Mix

REF

Coloneis Manomin 95
(page)

PRON

STATUS

OTHER
NAMESEXACT
SITE

T

R

AREA &
DIMENS

TWP

GEN
LOCDescription &
Name Origin

Author, in speaking of a long trip taken by Manomin states that it is beyond the Crow Wing and Red Eye rivers, Lake Selina & uses the following verse:-
 "Far beyond sweet Lake Selina, where the deep pine forests roar,
 North of Mix and Skue's bosoms, to Lake Hassars pine girt shore."

6/17/40

Rose

5.

LAKE

Co. _____

Douglas ?? Wadena ??

NAME

Lake Selima

REF

Caloneis Manomin 95
(page)

PRON _____

STATUS _____

OTHER
NAMES _____EXACT
SITE _____

T _____

R _____

TWP _____

AREA &
DIMENS _____GEN
LOC _____

Description &

Name Origin

The author, speaking of a long trip taken by Manomin from Douglas county, mentions the Crow Wing river, the Red Eye river and Lake Selima.

6/17/40

Roe

5.

NAME Christina (lake) CO Douglas Grant

FROM _____ REF 1928 Lake Guy - p 53
(page)

OTHER NAMES _____

EXACT SITE Sec. ? T 130 R 40-41

T.P. _____ AREA & DIMENS 4,023.33
3,849.00 - Douglas
174.33 - Grant

GEN LOC _____ STATUS _____

Name Origin
& Remark

2-7-1941 - Walter C. Smith

5.

LAKE ??

Co. Douglas ?? Wadena ??NAME Lake Skwes REF Colomeys Manomin 95
(page)

PRON _____ STATUS _____

OTHER NAMES _____

EXACT SITE _____ T _____ R _____

TWP _____ AREA & DIMENS _____

GEN
LOCDescription &
Name Origin

author in speaking of a long trip taken by Manomin states that she passed north of Mix and Skwes basins, to Lake Hassar.

6/17/40

Roe

4.

VILLAGE

Co DOUGLAS COUNTYNAME RED ROCK REF GANNETT, PLACE NAMES 221[#]
(page)PROM PO
HISTOTHER
NAMES -----EXACT
SITE ----- T ----- R ----- TR -----GEN
LOC ----- FIRST
SETTLED -----PLAT ----- INCORP -----

Description &

Name Origin

SO NAMED ON ACCOUNT OF A NEAR-BY GRANITE BOWLDER
PAINTED RED BY THE INDIANS.

2-29-40

Edward Hanson

VILLAGE

Co

Douglas

NAME

FORADA

REF

*Minis. by Counties 1918**✓✓*
(page)

PRGN

PO

MIST

OTHER

PLACES

EXACT

SITE

T

R

TWP

GEN

LOC

FIRST

SETTLED

PLAT

INCORP

Description &

Name Origin

B. L. Keenan

4.

VILLAGE

Co

[Douglas]

NAME

FORADA

REF

Holt Am. Place Names

69
(page)

FROM

for ada

PO

DIST

OTHER
NAMESEXACT
SITE

T

R

TW

GEN
LOCFIRST
SETTLED

PLAT

INCORP

Description &
Name Origin

Ada was evidently a common name for the Pioneer women.
The Minn. town was named "for Ada".

W. L. Keenan 3/5

4.

VILLAGE

Co

Douglas

Bd. of Immigration

NAME

Spruce Hill

REF

Minn. 1885

137
(page)

PRON

PO
HISTOTHER
NAMESCO
ST?EXACT
SITE

T

R

TWP

GEN
LOCFIRST
SETTLED

PLAT

INCORP

Description &
Name OriginJ. A. ...
3/21/40.

4.

VILLAGE

Co Douglas -----

NAME Urness ----- REF Imm. 1885 ----- 137
(page)

PRON ----- PO
HIST -----

OTHER NAMES ----- CO
ST? -----

EXACT SITE ----- T ----- R ----- TWP -----

GEN LOC ----- FIRST SETTLED -----

PLAT ----- INCORP -----

Description &
Name Origin

J. H. Brown
3/21/40

LAKE

CA

Douglas

Bd. of Immigration

NAME ~~Lake~~ Victoria (Lake Victoria) REF Min. 1885 (page) 136

PRON

STATUS

OTHER
NAMESEXACT
SITE

T

R

AREA &
DIMENS

TWP

GEN
LOC

Less than two miles from the center of Alexander.

Description &
Name OriginJ. A. D. O. W.
7/21/40

5.

LAKE

CA

Douglas

Bd. of Immigration

NAME

~~Lake~~ Winona (Lake Winona)

REF

Min. 1885 136
(page)

PRON

STATUS

OTHER
NAMES

EXACT
SITE

T

R

AREA &
DIMENS

TWP

GEN
LOC

In the city limits of Alexandria.

Description &
Name Origin

J. H. ...
2/21/80