



[Minnesota Geographic Board.  
Records.](#)

## **Copyright Notice:**

This material may be protected by copyright law (U.S. Code, Title 17). Researchers are liable for any infringement. For more information, visit [www.mnhs.org/copyright](http://www.mnhs.org/copyright).

FREEBORN COUNTY

Finished File

Approved name

Name in use Albert Lea

Pronunciation

Feature named City

County Freeborn

Location T.102 N.,R.21 W.,sec.5,6,7,8,9,16,17. Albert Lea Township.

Names

Comments

McCauley: Albert Lea.

Upham,198: Albert Lea. Platted October 1856. Incorporated as a city March 11,1878. The name was adopted from the large adjoining lake on the southeast.

Sp.Laws,1878,p.25: Albert Lea. Act to incorporate as a city. Approved Mar.11,1878.

Sp.Laws,1889,p.294: Albert Lea. An act to reduce, consolidate and amend the charter <sup>of city of Albert Lea</sup> Approved April 8,1889.

Andreas: Albert Lea.

St.P.Pioneer and Democrat,Dec.6,1860: Albert Lea. "...George S. and John Ruble...are residents of Albert Lea,...They laid out that town in 1856."

Pioneer and Democrat (w),Nov.26,1857,p.5,c.3: Albert Lea. By the recent election Albert Lea was selected as the county seat.

Mpls.Trib.April,8,1878,p.3,c.1: Albert Lea. Albert Lea voted to incorporate on Monday last by a vote of 250 & 176.

Short: Albert Lea.

Approved name

Name in use **Albert Lea Lake**

Pronunciation

Feature named **Lake**County **Freeborn**Location **T.102 N.,R.20,21 W. Hayward, Albert Lea Townships.**

Names	Comments
Lake Albert Lea Fox Lake	<p>Upham,198,199,203: Named by Nicollet for Albert Miller Lea (1808-1891) who in 1835 explored and mapped streams and lakes in this county as second lieutenant of an exploring expedition under Col. Stephen Watts Kearny. The name first used on Nicollet's map,1843. Named Fox Lake on Lea's map,1836.</p> <p>McCauley: Albert Lea Lake. Wet. Meandered.</p> <p>Lake Gaz: Albert Lea Lake. 2453.03 acres.</p> <p>Short: Albert Lea Lake.</p> <p>■ Andreas: Lake Albert Lea.</p> <p>Eddy (6-28-38): Albert Lea Lake. 2-52. 2453.03 acres. Max. d. 5'. Outlet, to Shell Rock River; inlet, two creeks and Fountain Lake.</p> <p>Winchell,1:pl.14: Lake Albert Lea.</p> <p>Co.map,1913: Lake Albert Lea.</p> <p>Co.map,1935: Albert Lea Lake.</p> <p>Minn.Platbook,1916: Albert Lea Lake.</p>

Approved name

Name in use Albert Lea Township

Pronunciation

Feature named Township

County Freeborn

Location T.102 N.,R.21 W.

Names

Comments

Minn.Platbook,1916: Albert Lea Township.  
Upham,198: Albert Lea Township. First settled summer of 1855.  
Organized 1857. Took the name of its village,q.v.  
McCauley: Albert Lea Township.  
Andreas: Albert Lea Township.  
Winchell,1:pl.14: Albert Lea Township.  
Short: Albert Lea Township.

Approved name

Name in use Alden

Pronunciation

Feature named

County Freeborn

Location T.102,103 N.,R.23 W.,sec.2,3;34,35. Alden, Carlston Townships.

Names

Comments

McCauley: Alden. On C.M&ST.P.R.R.  
Minn.Flatbook,1916: Alden. On C.M.&ST.P. R.R.  
Co.atlas,1913: Alden  
Upham,199: Alden. Platted 1869. Incorporated 1879. A r.r. village  
The track was completed to this place Jan.1,1870.  
Short: Alden.  
Winchell,1:pl.12: Alden.  
Co.map,1935: Alden.  
Leg.Manual Map,1887: Alden.  
Sp.Laws,1879,p.4: Alden. An act to incorporate the village of  
Alden. Approved March 4,1879.  
Walker, Village Laws,108: Alden. Incorporated Mar.4,1879. Re-  
incorporated Mar.1908. Sep. from Twp.  
MH.8:371: Alden. Danish settlement.  
Co.map,1913: Alden.  
Andreas: Alden.

Approved name

Name in use Alden Lake

Pronunciation

Feature named Lake

County Freeborn

Location T.102,103 N.,R.23 W.,sec.3;34. Alden, Carlston Townships.

Names

Comments

McCauley: Alden Lake. Wet. Not meandered.

Approved name

Name in use Alden Township

Pronunciation

Feature named Township

County Freeborn

Location T.102 N.,R.23 W.

Names

Comments

McCauley: Alden Township.

Minn.Platsbook,1916: Alden Township.

Upham,199: Alden Township. First settled 1858. Organized Apr.  
3,1866.

Short: Alden Township.

Andreas: Alden Township.

Winchell,1:pl.14: Alden Township.

Approved name

Name in use **Armstrong**

Pronunciation

Feature named

County **Freeborn**

Location **T.102 N.,R.22 W.,sec.3. Pickerel Lake Township.**

Names

Comments

McCauley: Armstrong. On C.M.&ST.P. R.R.  
Minn.Platbook,1916: Armstrong. On C.M.&ST.P. R.R.  
Upham,199: Armstrong. First settled, established in 1878. A r.r  
station. Named for Thomas Henry Armstrong, (1829-1891) who in 1878  
erected a grain elevator there. (Biog. sketch given)  
Co.atlas,1913: Armstrong.  
Short: Armstrong.  
Mpls.Trib.,Nov.19,1877,p.3,c.2: Armstrong. Armstrong is the name  
of a new station on the M&St.L r.r.  
Winchell,1:pl.14: Armstrong.  
Co.map,1935: Armstrong.

Approved name

Name in use Bancroft

Pronunciation

Feature named

County Freeborn

Location T.103 N.,R.21 W.,sec.21,22. Bancroft Township

Names  
Bankroft

Comments

McCauley: Bancroft.

Minn.Plattbook,1916: Bancroft. On C.R.I.&P. R.R.

Upham,199: Bancroft. Platted fall of 1856. A temporary village platted 1856. An unsuccessful candidate for co. seat in 1857. Named for George Bancroft (1800-91), historian, secretary of the Navy, founder of Naval Academy, Minister to Great Britain and Berlin.

Short: Bancroft.

Walker, Village Laws,103: Bancroft. Incorp. May 19,1857, May 23, 1857. Present status "Unincorporated hamlet."

Minn. Commercial Directory,1937-38: Bancroft. Mail Albert Lea.

Laws,ex.session,1857,p.204-206: Bancroft. Incorporated May 23, 1857. Designated county seat.

Winchell,1:pl.14: Bancroft.

Laws,ex.session,1857,p.74: Bancroft. Incorporated May 19,1857.

Leg.Manual Map,1887. Bancroft.

Laws,1857-58,p.363: Bancroft. An act approved to incorporate Town of Bancroft May 23,1857, amended and approved Mar.20,1858.

Bancroft Creek: see Bancroft River, Freeborn County.

Approved name

Name in use Bancroft River

Pronunciation

Feature named Stream

County Freeborn

Location Source: T.103 N.,R.21 W. Flows south.  
Mouth: Fountain Lake, T.103 N.,R.21 W., sec.32.

Names  
Bancroft Creek

Comments  
Upham,204: Bancroft Creek.  
McCauley: Bancroft River. Location as above. Source in sec.28.  
Minn. Platbook,1916: Bancroft Creek.  
Co.atlas,1913: Bancroft Creek.  
Short: Bancroft River. Location as above. Source in sec.5.

Approved name

Name in use Bancroft Township

Pronunciation

Feature named Township

County Freeborn

Location T.103 N.,R,21 W.

Names

Comments

Minn.Platabook,1916: Bancroft Township.

Upham,199: Bancroft Township. First settled July 1855. Organized  
May 11,1858.

McCauley: Bancroft Township.

Andreas: Bancroft Township.

Winchell,1:pl.4: Bancroft Township.

Short: Bancroft Township.

Bankroft: see Bancroft, Freeborn County.

Approved name

Name in use Bath

Pronunciation

Feature named

County Freeborn

Location T.104 N., R.21 W., sec.8. Bath Township.

Names

Comments

Co.atlas,1913: Bath.

Minn.Platbook,1916: Bath.

McCauley: Bath.

Short: Bath.

Minn.Commercial Directory,1937-38: Bath. 4 miles east of Hartland  
On the M&ST.L rr.

Leg.Manual Map,1887: Bath.

Mpls.Trib.March3,1880,p.2,c.4: Bath. P.O. established Feb.,1880.

Approved name

Name in use Bath Township

Pronunciation

Feature named Township

County Freeborn

Location T.104 N., R.21 W.

Names  
Porter Township

Comments

McCauley: Bath Township.

Minn.Platsbook, 1916: Bath Township.

Upham, 200: Bath Township. Porter Township until April 15, 1859. First settled spring of 1856. Organized January 1858. First called Porter. Renamed Bath Apr. 15, 1859, for the county seat of Steuben County, N.Y., the native town of Frederick W. Calkins, who settled in this township in 1857. Township first settled 1856. Organized January, 1858.

Andreas: Bath Township.

Winchell, 1:pl.14: Bath Township.

Short: Bath Township.

Approved name

Name in use      Bear Lake

Pronunciation

Feature named      Lake

County      Freeborn

Location      T.101 N.,R.22 W.,sec.7,8,16,17,18,19,20,21.      Nunda Township.

Names  
 Lake Boone  
 Pickerel Lake

Comments  
 Upham,203,204: Bear Lake. Named Lake Boon by Lea, 1836, for Nathan Boone, capt. of a company of dragoons in the expedition. Lea mapped it erroneously as the source of Boone River in Iowa. In this error he was followed by Nicollet, whose map, however, leaves both the lake and the river unnamed. It was called Pickerel Lake by settlers in 1853.  
 McCauley: Bear Lake. Wet. Meandered.  
 Lake Gaz: Bear. 1560.17 acres.  
 Short: Bear Lake.  
 Eddy (6-21-39): Bear Lake. 2-51. 1560.17 acres. Max.depth 6'.  
 Outlet, Line Creek to State Line Lake. Inlet, two short creeks.  
 Leg.Manual Map,1887: Bear Lake.  
 Andreas: Bear Lake.  
 Co.atlas,1913: Bear Lake.  
 Minn.Platbook,1916: Bear Lake.  
 Winchell,1:pl.14: Bear Lake.  
 Co.map,1935: Bear Lake.

Bear Lake: see Pickerel Lake, Freeborn County.

Beardsley Township: see Riceland Township, Freeborn County

Boone, Lake: see Bear Lake, Freeborn County

Approved name

Name in use Carlston Township

Pronunciation

Feature named Township

County Freeborn

Location T.103 N.,R.23 W.

Names  
Stanton Township

Comments  
Upham,200: Carlston Township. Named Stanton upon its organization in Jan. 1858, for Elias Stanton, a settler on Freeborn Lake. Name changed to Carlston in 1859, for Theodore L. Carlston, drowned in Freeborn Lake in 1858. First settler August, 1855.  
McCauley: Carlston Township.  
Short: Carlston Township.  
Andreas: Carlston Township.  
Winchell, 1:pl.14: Carlston Township.

Chapeau Lake: see White Lake, Freeborn County.

Approved name

Name in use Church Lake

Pronunciation

Area: 75 acres

Feature named Lake

County Freeborn

Location T.102 N., R.22 W., secs.23,26

Names	Comments

Clark Grove: see Clarks Grove, Freeborn County.

Approved name

Name in use Clarks Grove

Pronunciation

Feature named

County Freeborn

Location T.104 N., R.21 W., sec.34,35. Bath Township.

Names  
James  
Clark's Grove  
Clark Grove

Comments  
Minn. Platbook, 1916: Clarks Grove. On CRI&P R.R.  
Co. atlas, 1913: Clark's Grove.  
McCauley: Clarks Grove. On C.R.I&P. R.R.  
Geol. Survey, 1919: Clark Grove.  
Upham, 200: Clark's Grove. A r.r. village. Founded 1890. The name had long been borne by a grove a mile east of the present village. Named for J. Mead Clark, an early settler in the grove.  
Andreas: Clarks Grove P.O. T.103 N., R.21 W., sec.11, n.e.  
M.H., 8:368: R.r. named the depot James at first. Later accepted name Clarks Grove.  
Co. map, 1935: Clarks Grove.  
Walker, Village Laws, 111: Clarks Grove. Incorporated Feb. 27, 1920. Separated from Twp.  
Short: Clarks Grove.  
Co. map, 1913: Clark's Grove.

Approved name

Name in use Conger

Pronunciation

Feature named

County Freeborn

Location T.102 N.,R.23 W.,sec.24. East edge of Alden

Names

Comments

Minn.Platbook,1916: Conger. On the C.R.I.&P. R.R.  
Upham,200: Conger. A r.r. village. Named by officers of the  
C.R.I.&P.r.r.  
McCauley: Conger. On C.R.I.&P.R.R.  
Short: Conger.  
Co.map,1935: Conger.  
Co.map,1913: Conger.  
Minn.Commercial Directory,1937-38: Conger.

Council Lake; see Freeborn Lake, Freeborn County.

Approved name

Name in use Crayon Park

Pronunciation

Feature named

County Freeborn

Location T.102 N.,R.19 W.,sec.6. Oakland Township

Names

Comments

Co.atlas,1913: Crayon Park.

Minn.Platbook,1916: Crayon Park. On C.M.&ST.P. r.r.

McCauley: Not shown.

Approved name

Name in use **Curtis**

Pronunciation

Feature named

County **Freeborn**

Location

Names

Comments

Minn. Commercial Directory, 1937-38: Curtis. 1 mile south of Albert  
Lea. On C.R.I.&P. R.R.  
R.R. Com. Map, 1930: Curtis.

Approved name

Name in use **Deer Creek**

Pronunciation

Feature named

County **Freeborn**

Location **T.101 N.,R.19 W.,sec.33. London Township.**

Names

Comments

**McCauley: Deer Creek.**

Approved name

Name in use Elk Lake

Pronunciation

Feature named Lake

County Freeborn

Location T.101 N., R.19 W., sec.21. London Township

Names

Comments

McCauley: Unnamed. Dry. Meandered.  
Upham, 204: Elk Lake.  
Lake Gaz: Unnamed. 57.90 acres. Dry.  
Andreas: Elk Lake.  
Winchell, 1: pl. 14: Elk Lake.

Approved name

Name in use **Emmons**

Pronunciation

Feature named

County **Freeborn**

Location **T.101 N., R.22 W., sec.32,33. Nunda Township.**

Names

Comments

- Minn.Platsbook,1916: Emmons. On M.&ST.L. RR.**  
**Co.atlas,1913: Emmons.**  
**McCauley: Emmons. On M.&ST.L.RR.**  
**Upham,200: Emmons. A r.r. village. Named for Henry G. Emmons (1828-1909), who settled there in 1856. (Biog.given). Incorp.Mar. 14,1899.**  
**Walker, Village Laws,113: Emmons. Incorp. Feb.27,1899. Sep. from Twp.**  
**Co.map,1913: Emmons.**  
**Co.map,1935: Emmons.**  
**Short: Emmons.**  
**Collier Atlas,1914: Emmons.**

Approved name

Name in use Everhart Lake

Pronunciation

Area: 30 acres

Feature named Lake

County Freeborn

Location T.102 N.,R.22 W.,sec.23

Names	Comments

Approved name

Name in use Fountain Lake

Pronunciation

Feature named Lake

County Freeborn

Location T.102,103 N.,R.21 W.,sec.5,6,8,9;32. Bancroft, Albert Lea Townships.

## Names

## Comments

Upham,203,204: Fountain Lake. A mill pond named for springs on its shore. It is produced by a dam, so that it does not appear on early maps.

McCauley: Fountain Lake. Wet. Not meandered.

Minn.Flatbook,1916: Fountain Lake.

Co.atlas,1913: Fountain Lake.

Short: Fountain Lake.

Winchell,1:pl.14: Fountain Lake.

Co.map,1935: Fountain Lake.

Andreas: Fountain Lake.

Eddy (n.d.): Fountain Lake. 2-78. Max.depth 7'. Outlet, to Albert Lea Lake. Inlet, 25 miles of creeks.

Leg.Manual Map,1887: Fountain Lake.

Sp.Laws,1867, p.374: Act, approved Mar.7,1867, authorizing construction of dam across outlet Fountain Lake.

Fox Lake: see Albert Lea Lake, Freeborn County.

Approved name

Name in use Freeborn

Pronunciation

Feature named

County Freeborn

Location T.104 N.,R.23 W.,sec.34,35. Freeborn Township.

Names

Comments

Upham,200: Freeborn. Platted June 1857. Named for William Freeborn, for whom the county was named.  
McCauley: Freeborn. On C.M.&ST.P. R.R.  
Laws,1858,p.519: Freeborn. Incorp. Aug.12,1858.  
Andreas: Freeborn.  
Winchell,1:pl.14: Freeborn.  
Walker,Village Laws,104: Freeborn. Incorp. Aug.12,1858. Present status: "Unincorporated hamlet."  
Short: Freeborn.

Approved name

Name in use Freeborn Lake

Pronunciation

Feature named Lake

County Freeborn

Location T.103,104 N.,R.23 W. Freeborn, Carlston Townships.

Names	Comments
Council Lake	Upham,200,203: Freeborn Lake. Named for William Freeborn, for whom
Ichiyaza Lakes (one of)	the county was named. Named Council Lake on Lea's map, 1836, referring
	to a parley there with "a few stragglng Indians," according to his autobiographic letters to the Minnesota Historical Society. This lake and two others continuing northward are mapped by Nicollet as Ichiyaza Lakes, a Sioux name meaning a row or series.
	McCauley: Freeborn Lake. Wet. Meandered.
	Lake Gaz: Freeborn. 2125.98 acres.
	Short: Freeborn Lake.
	Andreas: Freeborn Lake.
	Colmap,1913: Freeborn Lake.
	Co.map,1935: Freeborn Lake.
	Eddy (n.d.): Freeborn Lake. 2-80. 2125.9 acres. Less than 6' deep. Outlet, Cobb River; no inlet.
	Winchell,1:pl.14: Freeborn Lake.
	Leg.Manual Map,1887: Freeborn Lake.

Approved name

Name in use **Freeborn Springs**

Pronunciation

Feature named

County **Freeborn**

Location

Names

Comments

The newspaper department, MHS, has a newspaper, the Freeborn Herald, published at Freeborn Springs, Freeborn County, Jan.1,1861.

Approved name

Name in use Freeborn Township

Pronunciation

Feature named Township

County Freeborn

Location T.104 N.,R.23 W.

Names

Comments

Upham,200: Freeborn Township. First settled July 1856. Organized May 11,1858. Named in honor of William Freeborn, for whom the county was named.

McCauley: Freeborn Township.

Andreas: Freeborn Township.

Winchell,1:pl.14: Freeborn Township.

Short: Freeborn Township.

Approved name

Name in use Freeman Township

Pronunciation

Feature named Township

County Freeborn

Location T.101 N., R.21 W.

Names

Comments

Upham, 200: Freeman Township. First settled 1854. Organized Apr. 2, 1861. Named for John Freeman, a native of Northampton, England, who in 1855 "secured, under the preemption law, the whole of sec. 15 for himself and three sons."

McCauley: Freeman Township.

Short: Freeman Township.

Andreas: Freeman Township.

Winchell, 1:pl. 14: Freeman Township.

Approved name

Name in use Geneva

Pronunciation

Feature named

County Freeborn

Location T.104 N.,R.20 W.,sec.7,8. Geneva Township.

Names

Comments

Minn.Platbook,1916: Geneva.

Co.atlas,1913: Geneva.

McCauley: Geneva.

Upham,200: Geneva. Platted winter of 1856-7. Named by Edwin C. Stacy, the first postmaster here and the first probate Judge for the county, "in remembrance of Geneva, N.Y."

Walker, Village Laws,114: Geneva. Incorporated Nov.24,1889. Sep. from Twp.

Short: Geneva.

Co.map,1913: Geneva.

Co.map,1935: Geneva.

Leg.Manual Map,1887: Geneva.

Andreas: Geneva.

Winchell,1:pl.14: Geneva.

Approved name

Name in use Geneva Lake

Pronunciation

Feature named Lake

County Freeborn

Location T.104 N., R.20, 21 W., sec. 8, 17, 18, 19, 20, 29, 30, 31; 25. Geneva, Bath Townships.

Names

Comments

Minn. Platbook, 1916: Geneva Lake.

Co. atlas, 1913: Geneva Lake.

Upham, 200: Geneva Lake. Named from the village of Geneva, q.v.

McCauley: Geneva Lake. Wet. Meandered.

Lake Gaz: Geneva Lake. 1,944.19 acres.

Short: Geneva Lake.

Co. map, 1913: Geneva Lake.

Eddy (6-29-38): Geneva Lake. 2-26. 1944.19 a. Max. depth 3'.

At Clark's Grove. Outlet, Judicial Ditch #4 to Turtle Creek. Inlet, none.

Andreas: Geneva Lake.

Winchell, 1: pl. 14: Geneva Lake.

Approved name

Name in use Geneva Township

Pronunciation

Feature named Township

County Freeborn

Location T.10<sup>4</sup> N.,R.20 W.

Names

Comments

Upham,200: Geneva Township. First settled 1855-6. Organized  
May 11,1858. Named from its village of Geneva,q.v.

McCauley: Geneva Township.

Andreas: Geneva Township.

Winchell,1:pl.14: Geneva Township.

Short: Geneva Tonship.

Approved name

Name in use George, Lake

Pronunciation

Feature named Lake

County Freeborn

Location T.104 N.,R.21 W.,sec.22. Bath Township

Names

Comments

Upham,204: Lake George. Named for George W. Skinner, Jr., son of a prominent pioneer there.

McCaughey: Not shown.

Andreas: Unnamed.

Approved name

Name in use George, Lake

Pronunciation

Feature named Lake

County Freeborn

Location T.104 N., R.23 W., sec.26,27,34,35. Freeborn Township.

Names	Comments
George Lake Ichiyaza Lakes (one of)	Co.atlas,1913: George Lake. Dry. McCaulley: Not shown. Upham,204: George,Lake. Doubtless one of Nicollet's Ichiyaza lakes. Named for and by early settlers.

Approved name

Name in use **Glenville**

Pronunciation

Feature named

County **Freeborn**

Location **T.101 N.,R.20,21 W.,sec.5,6,7,8. Shell Rock Township, Freeman Township.**

Names  
**Shell Rock**  
**Glenville Junction**

Comments

Upham,201: **Glenville**. A r.r. village and junction, named by officers of the railroad. Incorporated in 1898. Before the railroad was built there in 1877, it was called **Shell Rock**, for the river on which in was situated. **Shell Rock** platted in 1856.

McCauley: **Glenville**.

Minn.Platbook,1916: **Glenville**.

Short: **Glenville**.

Walker, Village Laws, 114: **Glenville**. Incorporated June 2, 1898.  
Sep. from twp.

Winchell,1:pl.14: **Glenville**.

Co.maps, 1913,1935: **Glenville**.

Co.atlas,1913: **Glenville**.

Leg.Manual Map, 1887: **Shell Rock**.

Andreas: **Shell Rock**. Secs.6,7.

Glenville Junction: see Glenville, Freeborn County.

Approved name

Name in use **Goose Lake**

Pronunciation

Feature named **Lake**County **Freeborn**Location **T.102 N., R.21 W., sec.3. Albert Lea Township.**

Names

Comments

Minn. Platbook, 1916: **Goose Lake.**Co. atlas, 1913: **Goose Lake.**Upham, 204: **Goose Lake.**McCauley: **Goose Lake. Wet. Not meandered.**Short: **Goose Lake.**Co. map, 1935: **Goose Lake.**"inchell, 1:pl. 14: **Goose Lake.**Co. map, 1913: **Goose Lake.**Andreas: **Goose Lake.**

Gordensville: see Gordonsville, Freeborn County.

Approved name

Name in use Gordonsville

Pronunciation

Feature named

County Freeborn

Location T.101 N.,R.20 W.,sec.32. Shell Rock Township.

Names  
Gordonsville

Comments

Minn.Platbook,1916: Gordonsville. On C.R.I.&P. R.R.

Co.atlas,1913: Gordonsville.

Upham,201: Gordonsville. Platted 1880. A r.r. village. Named from a post office established about 1860 or earlier, of which T.J.Gordon and his son, W.H.H.Gordon were successively postmasters after 1865, residing as farmers in section 28, near the site of this village.

McCauley: Gordonsville.On C.R.I.&P. R.R.

Short: Gordonsville.

Leg.Manual Map,1887: Gordonsville.

Collier Atlas,1914: Gordonsville.

Andreas: Gordonsville P.O.

Co.map,1913: Gordonsville.

Co.map,1935: Gordonsville.

Mc

St

Le

Approved name

Name in use Grass Lake

Pronunciation

Feature named Lake

County Freeborn

Location T.101 N.,R.21 W.,sec.26,35,36. Freeman Township

Names

Comments

Minn.Flatbook,1916: Grass Lake.

Co.atlas,1913: Grass Lake.

Upham,204: Grass Lake. Named for the grasses and sedges growing  
in its shallow water. Drained.

McCauley: Not shown.

Andreas: Grass Lake.

Winchell,1:pl.14: Grass Lake.

Guilford: see Oakland, Freeborn County.

Approved name

Name in use Gun Lake

Pronunciation

Area: 17 acres

Feature named Lake

County Freeborn

Location T.103 N., R.22 W., secs.9,10

Names	Comments

Approved name

Name in use Halls Lake

Pronunciation

Feature named Lake

County Freeborn

Location T.103 N., R.22 W., sec.29. Manchester Township.

Names	Comments
Hall's Lake	McCaughey: Hall's Lake. Dry. Not meandered. Co.map, 1935: Halls Lake. Andreas: Unnamed. Winchell, 1:pl.14: Unnamed.

Approved name

Name in use Hartland

Pronunciation

Feature named

County Freeborn

Location T.10<sup>4</sup> N., R.22 W., sec.16,17,20,21. Hartland Township.

Names

Comments

Minn.Platabook,1916: Hartland.  
Co.atlas,1913: Hartland.  
Upham,201: Hartland. Platted 1877. Incorporated 1893. A r.r.  
village. See Hartland Township.  
McCauley: Hartland. On M.&ST.L.R.R.  
Short: Hartland.  
Walker,Village Laws,115: Hartland. Incorporated Aug.31,1893.  
Separated from Twp.  
Andreas: Hartland P.O. Sec.13,c.  
Co.map,1913: Hartland.  
Winchell,1:pl.14: Hartland. sec.4,9.  
Leg.Manual Map,1887: Hartland.  
Co.map,1935: Hartland.  
Collier atlas,1914: Hartland.

Approved name

Name in use Hartland Township

Pronunciation

Feature named <sup>th</sup>Township

County Freeborn

Location T.104 N., R.22 W.

Names

Comments

Upham, 201: Hartland Township. First settled spring of 1857. Organized May 11, 1858. Named for Hartland in Windsor County, Vermont, whence some of its early settlers came. Name proposed by the wife of O. Sheldon, the first postmaster.

McCaughey: Hartland Township.

Short: Hartland Township.

Andreas: Hartland Township.

Winchell, 1:pl.14: Hartland Township.

Haward: see Hayward, Freeborn County.

Approved name Hayward

Name in use Hayward

Pronunciation

Feature named Village

County Freeborn

Location T.102 N.,R.20 W.,sec.8,9. Hayward Township.

Names  
Haward

Comments

USGB, Sixth Report, 358: Hayward: village, Freeborn County, Minn.  
(Not Haward.)

Upham,201: Hayward. Founded in 1869. Replatted in 1886. A r.r.  
village. (See Hayward Township.)

Walker, Village Laws, 115: Hayward. Incorp. June 4, 1924. Sep.  
from twp.

McCauley: Hayward. On C.M.& St.P.r.r.

Minn.Platbook,1916: Hayward.

Winchell,1:pl.14: Hayward.

Andreas: Hayward Station and P.O. sec.9.

Co.map,1913: Hayward.

Co.map,1935: Hayward.

Leg.Manual Map,1887: Hayward.

Short: Hayward

Approved name Hayward Township

Name in use Hayward Township

Pronunciation

Feature named Township

County Freeborn

Location T.102 N.,R.20 W.

Names

Comments

USGB, Sixth Report: Hayward: township, Freeborn County, Minn. (Not Haward.)

Upham,201: Hayward Township. First settled 1856; organized Apr.5, 1859. Named for David Hayward, an early settler.

McCauley: Hayward Township.

Winchell,1:pl.14: Hayward Township.

Andreas: Hayward Township.

Short: Hayward Township.

Approved name

Name in use **Hollandale**

Pronunciation

Feature named

County **Freeborn**

Location **T.103,104 N.,R.20 W.,sec.2;35. Riceland, Geneva Townships.**

Names

Comments

**McCaughey: Hollandale. On C.R.I.&P R.R.; C.M.ST.P.&P. R.R.**

**Short: Hollandale, Township.**

**Co.map,1935: Hollandale.**

**Minn.Commercial Directory,1937-38: Hollandale.**

Ichiyaza Lake: see Spicer Lake, Freeborn County

Ichiyaza Lake: see Trenton Lake, Freeborn, Waseca Counties.

Ichiyaza Lakes (one of): see George, Lake, Freeborn County.

James: see Clarks Grove, Freeborn County.

Approved name

Name in use **Knatvold**

Pronunciation

Feature named

County **Freeborn**

Location **T.101 N.,R.21 W.,sec.27,28. Freeman Township.**

Names

Comments

McCauley: Not shown.

Minn.Flatbook,1916: Knatvold.

Minn.Commercial Directory,1937-38: Knatvold. 8 miles south of  
Albert Lea.

R.R.Com.Map,1930: Knatvold.

Le Sueur Lake: see Mule Lake, Freeborn County.

Approved name

Name in use **Lerdal**

Pronunciation

Feature named

County **Freeborn**

Location **T.103 N., R.20 W., sec.17. Riceland Township.**

Names  
**Lerdal**

Comments

Co.atlas,1913: **Lerdal.**

Minn.Flatbook,1916: **Lerdal.**

McCauley: **Lerdal.**

Co.map,1935: **Lerdal.**

Minn.Commercial Directory,1937-38: **Lerdal.**

Short: **Lerdal.**

Kan.Co.Times,Mar.3,1892,p.2,c.4: **Lerdal P.O. established.**

Lerdel: see Lerdal, Freeborn County

Approved name Le Sueur

Name in use Le Sueur

Pronunciation

Feature named River

County Freeborn, Waseca, Blue Earth

Tributary to Blue Earth River from east, T. 108 N., R. 27 W., Freeborn,

Location

Waseca and Blue Earth Counties.

Names

Lesueur

Comments

USGB: Sixth Report, 456: Le Sueur: river, tributary to Blue Earth River from east T. 108 N., R. 27 W., Freeborn, Waseca, and Blue Earth Counties, Minn. (Not Lesueur.)

Le Sueur: See Le Sueur, Le Sueur County.

Lesueur: See Le Sueur, Le Sueur County.

Approved name Lime Creek

Name in use Lime Creek

Pronunciation

Feature named Stream

County Winnebago County, Iowa  
Freeborn County, Minnesota

Location T. 99 N., R. 24 W., NE $\frac{1}{4}$  Sec. 25.

Names

Winnebago River

Comments

USBGN, Decisions, Sept.-Dec. 1961: Lime Creek: stream about 15 miles long, heading in the southern end of Bear Lake, in Minnesota, at about 43°31'45" N., 93°29'30"W., and flowing generally southwestward, into Iowa, to join Pike Run to form Winnebago River about 7 miles north of Forest City; Winnebago County, Iowa, and Freeborn County, Minnesota; NE $\frac{1}{4}$  sec. 25, T. 99 N., R. 24 W., fifth principal meridian; 43°22'00" N., 93°37'30" W. Not: Winnebago River (q.v.).

Approved name

Name in use **Little Oyster Lake**

Pronunciation

Feature named **Lake**

County **Freeborn**

Location **T.102 N.,R.22 W.,sec.23. Pickerel Lake Township.**

Names

Comments

Upham,203: Little Oyster Lakes for this and the lake in sec.26.  
So called because of their shape.

McCauley: Not shown.

Co.map,1935: Unnamed.

Winchell,1:pl.14: Unnamed.

Andreas: Unnamed.

Co.map,1913: Unnamed.

Andreas: Unnamed.

Approved name

Name in use **Little Oyster Lake**

Pronunciation

Feature named **Lake**

County **Freeborn**

Location **T.102 N.,R.22 W.,sec.26. Pickerel Lake Township.**

Names

Comments

Upham,203: Little Oyster Lakes for this and the lake in sec.23.

McCauley: Not shown.

Andreas: Unnamed.

Winchell,1:pl.14: Unnamed.

Co.map,1935: Unnamed.

Approved name

Name in use London

Pronunciation

Feature named

County Freeborn

Location T.101 N.,R.19 W.,sec.25. London Township.

Names

Comments

Minn.Flatbook,1916: London.

Co.atlas,1913: London.

Upham,201: London. Platted Oct.1900. A r.r. village. See London Township.

McCauley: London.

Short: London.

Collier Atlas,1914: London.

Co.map,1913: London.

Co.map,1935: London.

Leg.Manual Map,1887: London.

Approved name

Name in use London Township

Pronunciation

Feature named Township

County Freeborn

Location T.101 N., R.19 W.

Names

Comments

Upham, 201: London Township. First settled 1855. Organized 1858. Received its name for the city and county of New London, Conn. It was proposed by William N. and James H. Goslee, natives of Hartford county in that state, who settled here respectively in 1856 and 1857.

McCauley: London Township.

Short: London Township.

Andreas: London Township.

Co. map, 1913: London Township.

Winchell, 1:pl. 14: London Township.

Approved name

Name in use Lower Twin Lake

Pronunciation

Feature named Lake

County Freeborn

Location T.101 N., R.22 W., sec.10,11. Nunda Township.

Names	Comments
Twin Lakes	Co.atlas,1913: Lower Twin Lake. Minn.Platbook,1916: Lower Twin Lake. Upham,203: Twin Lakes for Upper and Lower Twin. McCauley: Lower Twin Lake. Wet. Meandered. Lake Gaz: Lower Twin. 406.57. Eddy (n.d.): Lower Twin Lake. 2-113. 406.57 acres. Near Twin Lake. Outlet, Goose Creek. Inlet, Upper Twin Lake. Winchell,1:pl.14: Lower Twin Lake. Co.map,1935: Lower Twin Lake. Short: Lower Twin Lake. Andreas: Lower Twin Lake. Co.map,1913: Lower Twin Lake.

Approved name

Name in use Manchester

Pronunciation

Feature named

County Freeborn

Location T.103 N., R.22 W., sec.15. Manchester Township.

Names

Comments

Minn. Platbook, 1916: Manchester.

Co. atlas, 1913: Manchester.

Upham, 201: Manchester. Founded in 1877-8. Platted 1882. A r.r. village. See Manchester Township.

McCauley: Manchester. On M&ST.L. R.R.

Collier Atlas, 1914: Manchester.

Co. map, 1913: Manchester.

Winchell, 1: pl. 14: Manchester.

Co. map, 1935: Manchester.

Short: Manchester.

Minn. Commercial Directory, 1937-38: Manchester.

Approved name

Name in use Manchester Township

Pronunciation

Feature named Township

County Freeborn

Location T.103 N.,R.22 W.

Names

Comments

Upham,201: Manchester Township. First settled June, 1856. Organized January, 1858. Received its present name in October, 1858, upon the suggestion of Mathias Anderson, who came here in 1857 from a township in Illinois of that name. Named Buckeye upon its organization; renamed Liberty in May, 1858.

McCauley: Manchester Township.

Andreas: Manchester Township.

Winchell,1:pl.14: Manchester Township.

Short: Manchester Township.

Approved name

Name in use Mansfield

Pronunciation

Feature named

County Freeborn

Location T.101 N.,R.23 W.,sec.4. Mansfield Township

Names

Comments

Minn.Platabook,1916: Mansfield.

McCauley: Mansfield.

Short: Mansfield.

Leg.Manual Map,1887: Mansfield.

Minn. Commercial Directory,1937-38: Mansfield. On C.M&ST.P. R.R.

Laws,1858,p.477: Mansfield incorporated June 17,1858.

Collier Atlas,1914: Mansfield.

St.Paul Dispatch,May 8,1876,p.2,c.2: Mansfield P.O.

Approved name

Name in use Mansfield Township

Pronunciation

Feature named Township

County Freeborn

Location T.101 N.,R.23 W.

Names

Comments

Upham,201: Mansfield Township. First settled June 1856. Organized January 1866. Name suggested by captain George S. Ruble, founder of the city of Albert Lea.

McCauley: Mansfield Township.

Andreas: Mansfield Township.

Winchell,1:pl.14: Mansfield Township.

Short: Mansfield Township.

Approved name

Name in use Maple Island

Pronunciation

Feature named

County Freeborn

Location T.103 N., R.19 W., sec.6. Mosco~~y~~ Township.

Names

Comments

McCauley: Maple <sup>I</sup>sland. On C.R.I.&P.R.R.

Short: Maple Island.

Co.map,1935: Maple Island.

R.R.Com.Map,1930: Maple Island.

Approved name

Name in use Morin Lake

Pronunciation

Area: 21 acres

Feature named Lake

County Freeborn

Location T.102,103 N.,R.23 W.,secs.3;34

Names	Comments

Approved name

Name in use Moscow

Pronunciation

Feature named

County Freeborn

Location T.103 N., R.19 W., sec.22. Moscow Township.

Names

Comments

Minn. Platbook, 1916: Moscow.

Co. atlas, 1913: Moscow.

Upham, 202: Moscow. Platted June 1857. A little village. See  
Moscow Township.

McCauley: Moscow.

Short: Moscow.

Andreas: Moscow.

Co. map, 1913: Moscow.

Winchell, 1: pl. 14: Moscow.

Co. map, 1935: Moscow.

Leg. Manual Map, 1887: Moscow.

Minn. Commercial Directory, 1937-38: Moscow. On CGW r.r.

Approved name

Name in use Moscow Township

Pronunciation

Feature named Township

County Freeborn

Location T.103 N., R.19 W.

Names

Comments

McCauley: Moscow Township.

Upham, 201: Moscow Township. First settled May 1855. Organized January 1858. "Some years previous to settlement, the heavy body of timber which covered section 17, was set on fire in a dry season, creating such a conflagration as to suggest scenes in Russia under the great Napoleon. From that time it was known as the Moscow timber, and thus the name of the town had its origin." (History, 1882, p. 292)

Short: Moscow Township.

Andreas: Moscow Township.

Winchell: 1:pl. 14: Moscow Township.

Approved name

Name in use Mud Lake

Pronunciation

Area: 554 acres

Feature named Lake

County Freeborn

Location T.102 N.,R.19 W.,secs.30-33

Names	Comments

Approved name

Name in use Mule Lake

Pronunciation

Feature named Lake

County Freeborn

Location T.104 N., R.22 W., sec13,14,23,24. Hartland Township.

Names  
Le Sueur Lake

## Comments

Minn.Platsbook,1916: Mule Lake.  
Co.atlas,1913: Mule Lake.  
Upham,204: Mule Lake: Le Sueur Lake. The name alludes to the loss of "a fine span of mules belonging to B.J.Boardman," drowned there in 1857. Known also as Le Sueur Lake. At head of Le Sueur River.  
McCauley: Mule Lake. Dry. Meandered.  
Lake Gaz: Mule. 368.90 acres.  
Winchell,1:pl.14: Le Sueur Lake.  
Andreas: Mule Lake.  
Co.map,1913: Mule Lake.

Approved name

Name in use Murtagh

Pronunciation

Feature named

County Freeborn

Location T.102 N., R.21 W., sec.26,35. Albert Lea Township.

Names

Comments

Short: Murtagh.

R.R.Com.Map,1930: Murtagh.

Minn. Commercial Directory, 1937-38: Murtagh. 3 miles s.e. of  
Albert Lea. n C.R.I.&P. R.R.

Approved name

Name in use Myrtle

Pronunciation

Feature named

County Freeborn

Location T.101 N.,R.19 W.,sec.7. London Township.

Names

Comments

Minn.Flatbook,1916: Myrtle. On Ill.Cent. r.r.  
Co.atlas,1913: Myrtle.  
McCauley: Myrtle.  
Upham,202: Myrtle. A r.r. village. Founded in 1900 when the  
r.r. came through.  
Co.map,1913: Myrtle.  
Co.map,1935: Myrtle.  
R.R.Com.Map,1930: Myrtle.  
Short: Myrtle.

Approved name

Name in use New Denmark

Pronunciation

Feature named

County Freeborn

Location T.102 N., R.21 W., sec. 8, 9. Albert Lea Township.

Names

Comments

Co.atlas, 1913: New Denmark.

Minn.Platbook, 1916: New Denmark.

McCauley: Now in Albert Lea.

Newbry: see Newry, Freeborn County.

Approved name

Name in use Newry

Pronunciation

Feature named

County Freeborn

Location T.104 N., R.19 W., sec.16. Newry Township.

Names  
Newbry

Comments

Co.atlas,1913: Newry.

Minn.Platbook,1916: Newry.

McCauley: Newry.

Short: Newry.

Leg.Manual Map,1887: Newry.

Andreas: Newry P.O.

R.R.Com.Map,1930: Newry.

Minn.Commercial Directory,1937-38: Newbry.

Approved name

Name in use Newry Lake

24-4

Pronunciation

Feature named Lake

County Freeborn

Location T.10<sup>4</sup> N., R.19 W., sec.2. Newry Township

Names

Comments

Co.atlas,1913: Newry Lake.

Upham,20<sup>4</sup>: Newry Lake. Derived its name from its location.

McCaulpy: Newry Lake. Dry. Meandered.

Lake Gaz: Newry. 37.80 acres.

Short: Newry Lake.

Andreas: Newry Lake.

Winchell,1:pl.1<sup>4</sup>: Newry Lake.

Approved name

Name in use Newry Township

Pronunciation

Feature named Township

County Freeborn

Location T.10<sup>4</sup> N., R.19 W.

Names

Comments

Upham, 202: Newry Township. First settled 1854. Organized May 11, 1858. Named on the suggestion of Thomas Fitzsimmons, who was the first township clerk, for a seaport and river in northern Ireland, whence several pioneers of this twp. came.

Andreas: Newry Township.

Winchell, 1:pl. 14: Newry Township.

Short: Newry Township.

McCauley: Newry Township.

Approved name

Name in use Nunda

Pronunciation

Feature named

County Freeborn

Location T.101 N., R.22 W., sec.12, s.w.

Names

Comments

Leg. Manual Map, 1887: Nunda.

Andreas: Nunda P.O.

Approved name

Name in use Nunda Township

Pronunciation

Feature named Township

County Freeborn

Location T.101 N., R.22 W.

Names

Comments

Upham, 202: Nunda Township. First settled 1856. Organized May 11, 1858. Named by Patrick Fitzsimmons, a native of Ireland, who was one of the first settlers and a prominent citizen, "in honor of towns of the same name in which he had lived in New York and Illinois." This name is "derived from the Indian word Nundao, meaning 'hilly', or according to another authority, 'Potato ground.'"

Short: Nunda Township.

Andreas: Nunda Township.

Winchell, 1:pl.14: Nunda Township.

McCauley: Nunda Township.

Approved name

Name in use ~~Oake~~Lake

24-5

Pronunciation

Feature named ~~Lake~~

County Freeborn

Location T.104 N.,R.19 W.,sec.26. Newry Township.

Names

Comments

McCauley: Oak Lake. Dry. Meandered.

Lake Gaz: Oak. 27.12 acres.

Short: Oak Lake.

Andreas: Oak Lake.

Winchell,1:pl.14: Oak Lake.

Approved name

Name in use Oakland

Pronunciation

Feature named

County Freeborn

Location T.102 N.,R.19 W.,sec.2. Oakland Township.

Names  
Guilford  
Oakland Station

Comments  
Co.atlas,1913: Oakland.  
Minn.Platbook,1916: Oakland. On C.M.&ST.P. R.R.  
McCauley: Oakland. On C.M.&ST.P. R.R.  
St.Paul Dispatch, June 5,1875,p.1,c.3: The name of Guilford  
Post Office in Freeborn County has been changed to Oakland.  
Leg.Manual Map,1887: Oakland.  
Winchell,1:pl.14: Oakland.  
Short: Oakland.  
Co.map,1935: Oakland.  
Co.map,1913: Oakland.  
Andreas: Oakland Station.

sh  
Co  
Co  
sh

sh  
sh  
sh  
sh

Oakland Station: see Oakland, Freeborn County.

Approved name

Name in use Oakland Township

Pronunciation

Feature named Township

County Freeborn

Location T.102<sup>4</sup>.,R.19 W.

Names

Comments

Upham,202: Oakland Township. First settled 1855. Organized April 5,1857. Received its name from the small and scattered oak trees, with occasional groves, which originally occupied fully half of its area, commonly called "oak openings," while the remainder consisted of prairie land and grassy sloughs.

Short: Oakland Township.

Andreas: Oakland Township.

Winchell,1:pl.14: Oakland Township.

McCauley: Oakland Township.

Approved name

Name in use Oslo

Pronunciation

Feature named

County Freeborn

Location T.101 N., R.21 W.

Names

Comments

Leg. Manual Map, 1887: Oslo.

Approved name

Name in use Penny Lake

Pronunciation

Feature named Lake

County Freeborn

Location T.10<sup>4</sup> N., R.23 W., sec.30,31. Freeborn Township.

Names  
Prairie Lake

## Comments

Upham,204: Penny Lake; Prairie Lake.  
 McCauley: Penny Lake. Dry. Meandered.  
 Lake Gaz: Penny. 59.87 acres. Wet.  
 Short: Penny Lake.  
 Co.map,1913: Penny Lake.  
 Co.map,1935: Penny Lake.  
 Co.atlas,1913: Penny Lake.  
 Winchell,1:pl.14: Prairie Lake.  
 Andreas: Prairie Lake.

Approved name

Name in use Peterson, Lake

Pronunciation

Feature named Lake

County Freeborn

Location T.103 N., R.22 W., sec.20,21,28,29. Manchester Township.

Names	Comments
Petersons Lake.	Upham; Lake Peterson. Drained. Winchell, 1:pl.14: Unnamed. Andreas: Petersons Lake. McCauley: Not shown.

Petersons Lake: see Peterson Lake, Freeborn County

Approved name

Name in use **Petran**

Pronunciation

Feature named

County **Freeborn**

Location **T.102 N., R.20 W., sec.10,11. Hayward Township.**

Names

Comments

**Short: Petran.**

Approved name

Name in use Pickerel Lake

Pronunciation

Feature named Lake

County Freeborn

Location T.102 N., R.21,22 W., sec.18,19;13,24. Albert Lea; Pickerel Lake Townships.

Names	Comments
Bear Lake	<p>Upham,202: Pickerel Lake. Widely known for its abundance of this fish. The present name was given by Austin R. Nichols, through whose mistake in 1854 the former names of Pickerel and Bear lakes became transposed. (History, 1882,p.291)</p> <p>McCauley: Pickerel Lake. Wet. Meandered.</p> <p>Lake Gaz: Pickerel. 1570.80 acres.</p> <p>Minn.Platbook,1916: Pickerel Lake.</p> <p>Short; Pickerel Lake.</p> <p>Winchell,1:pl.14: Pickerel Lake.</p> <p>Co.map,1913: Pickerel Lake.</p> <p>Co.map,1935: Pickerel Lake.</p> <p>Andreas: Pickerel Lake.</p>

Pickerel Lake: see Bear Lake, Freeborn County.

Approved name

Name in use Pickere~~l~~ Lake Township

Pronunciation

Feature named Township

County Freeborn

Location T.102 N.,R.22 W.

Names

Comments

Upham,202: Pickere~~l~~ Lake Township. First settled 1855. Organized Sept.8,1865. Bears the name of the lake crossed by its east boundary.

McCauley: Pickere~~l~~ Lake Township.

Short: Pickere~~l~~ Lake Township.

Andreas: Pickere~~l~~ Lake Township.

Winchell,1:p1.14: Pickere~~l~~ Lake Township.

Porter Township: see Bath Township, Freeborn County

Prairie Lake: see Penny Lake, Freeborn County.

Approved name

Name in use Rice Lake

Pronunciation

Feature named Lake

County Freeborn

Location T.103 N., R.20 W., sec.2,3,9,10,11,14,15,16. Riceland Township.

Names

Comments

Upham, 202: Rice Lake. Well filled with wild rice, but it has been wholly drained away. The lake bed being now farm lands.

McCaughey: Rice Lake. Dry. Meandered.

Lake Gaz: Rice. 1564.79 acres.

Andreas: Rice Lake.

Leg. Manual Map, 1887: Rice Lake.

Winchell, 1:pl. 14: Rice Lake.

Approved name

Name in use Riceland Township

Pronunciation

Feature named Township

County Freeborn

Location T.103 N.,R.20 W.

---

**Names**

Beardsley Township

**Comments**

Upham,202: Named Riceland Township, for its Rice Lake, which is now wholly drained, the lake bed being now farm lands. First settled August, 1856. Organized January 1858. Named Beardsley Township on its organization, for Samuel A. Beardsley, one of the first pioneers, who settled on the south side of Rice Lake.

McCauley: Riceland Township.

Andreas: Riceland Township.

Winchell,1:pl.14: Riceland Township.

Short: Riceland Township.

Approved name

Name in use St. Nicholas

Pronunciation

Feature named

County Freeborn

Location Sec.25,26. Albert Lea Township. On south side of Lake Albert Lea.

Names

Comments

McCauly: Not shown.

Upham,202: St. Nicholas. Platted summer of 1856. Was the first village in this county. In March 1857 it aspired to be elected as the county seat, but, after the failure of that hope, its buildings were removed and the village site became farming land.

Approved name

Name in use **School Section Lake**

Pronunciation

Feature named **Lake**County **Freeborn**Location **T.103 N.,R.22 W.,sec.36. Manchester Township.**

Names

Comments

McCauley: School Section Lake. Wet. Not meandered.

Andreas: Unnamed.

Winchell,1:pl.14: Unnamed.

Short: School Section Lake.

Co.map,1935: School Section Lake.

Shell Rock: see Glenville, Freeborn County

Approved name

Name in use Shell Rock Township

Pronunciation

Feature named Township

County Freeborn

Location T.101 N.,R.20 W.

Names

Comments

Upham,202: Shell Rock Township. First settled June 1853. Organized 1857. Received the name of its river, q.v.

McCauley: Shell Rock Township.

Winchell,1:pl.14: Shell Rock Township.

Andreas: Shell Rock Township.

Short: Shell Rock Township.

Approved name

Name in use **Sigsbee**

Pronunciation

Feature named

County **Freeborn**

Location **T.103 N.,R.20 W.,sec.26. Riceland Township.**

Names

Comments

McCauley: Sigsbee.

Minn.Platbook,1916: Sigsbee.

Short: Sigsbee.

Approved name

Name in use **Silver Lake**

Pronunciation

Feature named **Lake**

County **Freeborn**

Location **T.103 N., R.22 W. Manchester Township.**

Names

Comments

**McCaulley:** Not shown.

**Upham, 204:** Silver Lake. Drained.

Approved name

Name in use **South Newry**

Pronunciation

Feature named

County **Freeborn**

Location <sup>77</sup>

Names

Comments

SP Daily Dispatch, May 23, 1876, p. 2, c. 2: South Newry. A new post route has been established from Oakland, Freeborn county, via Moscow, South Newry and Newry in same county, to Blooming Prairie, in Steele county.

Approved name

Name in use Spicer Lake

Pronunciation

Feature named Lake

County Freeborn

Location T.104 N., R.23 W., sec.11,14. Freeborn Township.

Names  
Ichiyaza Lake

Comments  
Minn. Platbook, 1916: Spicer Lake.  
Co. atlas, 1913: Spicer Lake.  
Upham, 204: Spicer Lake. Doubtless one of Nicollet's Ichiyaza lakes. Named for and by early settlers.  
McCauley: Spicer Lake. Wet. Meandered.  
Lake Gaz: Spicer. 120.15 acres.  
Andreas: Spicer Lake.  
Co. map, 1935: Spicer Lake.  
Winchell, 1: pl. 14: Spicer Lake.  
Short: Spicer Lake.

Approved name

Name in use Spring Lake

Pronunciation

Area: 65 acres

Feature named Lake

County Freeborn

Location T.102,10~~3~~ N.,R.22 W.,secs.5;32

Names	Comments

Stanton Township: see Carlston Township, Freeborn County

Approved name

Name in use **State Line**

Pronunciation

Feature named

County **Freeborn**

Location *Nunda township*

Names

Comments

Upham, 200: Henry G. Emmons postmaster of State Line P.O. at Emmons for 15 years.

McCauley: Not shown.

Andreas: State Line P.O.

Leg. Manual Map, 1887: State Line.

Approved name

Name in use State Line Lake

Pronunciation

Feature named Lake

County Freeborn

Location T.101 N., R.22 W., sec.28,33,34. Nunda Township.

Names

Comments

Minn.Platbook,1916: State Line Lake. Extends into Iowa.  
 Co.atlas,1913: State Line Lake.  
 Upham,204: State Line Lake.  
 McCauley: State Line Lake. Wet. Meandered. Extends into Iowa.  
 Lake Gaz: State Line. 425.28 acres.  
 Short: State Line Lake.  
 Andreas: State Line Lake.  
 Winchell,1:pl.14: State Line Lake.  
 Co.map,1935: State Line Lake.  
 Eddy (n.d.): State Line Lake. 2-36. 425.28 acres. Near Emmons.  
 Outlet, on south end of lake on State line of Iowa. Inlet, from Bear  
 Lake (2-51).

Approved name

Name in use Sugar Lake

Pronunciation

Feature named Lake

County Freeborn

Location T.103 N., R.22 W., sec.28,29. Manchester Township.

## Names

## Comments

Minn.Platsbook,1916: Sugar Lake.

Co.atlas,1913: Sugar Lake.

Upham,204: Sugar Lake.

McCauley: Sugar Lake. Wet. Meandered.

Lake Gaz: Sugar. 130.15 acres.

Short: Sugar Lake.

Co.map,1935: Sugar Lake.

Andreas: Sugar Lake.

Approved name

Name in use Sumner

Pronunciation

Feature named

County Freeborn

Location

Names

Comments Minneapolis Tribune, Dec.20,1872,p.2.c.2: Sumner P.O.  
discontinued.

Trail Lake: see Upper Twin Lake, Freeborn County.

Approved name

Name in use Trenton

Pronunciation

Feature named

County Freeborn

Location T.104 N.,R.23 W.,sec.3. Freeborn Township

Names

Comments

Co.atlas,1913: Trenton.

Minn.Platbook,1916: Trenton.

McCauley: Not shown.

Andreas: Trenton P.O.

Winchell,1:pl.14: Trenton.

Leg.Manual Map,1887: Trenton.

Walker,Village Laws,105: Trenton. Incorporated May 23,1857. Present status: "No Trace."

Laws,1857,ex.session,p.39,40: Trenton. Incorporated May 23,1857.

Approved name

Name in use Trenton Lake

Pronunciation

Feature named Lake

County Freeborn, Waseca

Location T.104,105N.,R.23 W.,sec.2,3;34. Freeborn, Byron Townships.

Names	Comments
Ichiyaza Lake	<p>Minn.Platabook,1916: Trenton Lake.  Co.atlas,1913: Trenton Lake.  Upham,204: Trenton Lake. Doubtless one of Nicollet's Ichiyaza lakes. Named for and by early settlers.  McCauley: Trenton Lake. Wet. Meandered in Freeborn, not meandered in Waseca Co.  Lake Gas: Trenton. 144.29 acres in Freeborn; not meandered in Waseca.  Short: Trenton Lake.  Co.map,1935: Trenton Lake.  Winchell,1:pl.14: Trenton Lake.  Andreas: Trenton Lake.</p>

Twin Lake: see Twin Lakes, Freeborn County.

Approved name

Name in use Twin Lakes

Pronunciation

Feature named

County Freeborn

Location T.101 N., R.22 W., sec.12. Nunda Township.

Names  
Twin Lake

Comments

Minn. Platbook, 1916: Twin Lakes. On M&ST.L R.R.  
Co. atlas, 1913: Twin Lakes.  
Upham, 203: Twin Lakes. Partly platted in 1858. A r.r. village.  
The site of a sawmill and a flouring mill many years previous to  
the building of the r.r. in 1877-8.  
McCauley: Twin Lakes.  
Short: Twin Lakes.  
Collier Atlas, 1914: Twin Lakes.  
Winchell, 1: pl. 14: Twin Lakes.  
Co. map, 1913: Twin Lakes.  
Minn. Commercial Directory, 1937-38: Twin Lake.  
Co. map, 1935: Twin Lakes.

Twin Lakes: see Lower Twin Lake, Freeborn County.

Approved name

Name in use Upper Twin Lake

Pronunciation

Feature named Lake

County Freeborn

Location T.101,102 N.,R.22 W.,sec.1,2;26,35,36. Nunday, Pickerel Lake Townships.

Names	Comments
Trail Lake	<p>Minn.Platabook,1916: Upper Twin Lake.            Co.atlas,1913: Upper Twin Lake.            Upham,203: Upper Twin Lake. Named Trail Lake by Lea in 1836,            (he mapped it too large) probably for an Indian trail passing by it.            Copied by Nicollet but without name. Outflows by Goose Creek.            McCauley: Upper Twin Lake. Dry. Meandered.            Short: Upper Twin Lake.            Lake Gaz: Upper Twin. 1698.72 acres. Wet.            Andreas: Upper Twin Lake.            Eddy (n.d.): Upper Twin Lake. 2-113.            Co.map,1935: Upper Twin Lake.            Winchell,1:pl.14: Upper Twin Lake.</p>

Approved name

Name in use White Lake

Pronunciation

Feature named Lake

County Freeborn

Location T.102 N.,R.21,22 W.,sec.6,7;1,12. Albert Lea, Pickerel Lake Townships.

## Names

Chapeau Lake

## Comments

Upham,203: White Lake. Named for Capt. A. W. White, an early settler who lived beside it till 1861, then removed to Albert Lea. Named Chapeau Lake by Lea, 1836, for its outline, which reminded him of a three-cornered hat.

McCauley: White Lake. Wet. Meandered.

Short: White Lake.

Lake Gaz: White Lake.

Co.map,1935: White Lake.

Andreas: White Lake.

Winchell,1:pl.14: Unnamed.

Minn.Platbook,1916: White Lake.

Co.atlas,1913: White Lake;

Approved name

Name in use Whitney Lake

Pronunciation

Area: 20 acres

Feature named Lake

County Freeborn

Location T.103 N.,R.22 W.,secs.31,32

Names	Comments

Winnebago River: see Lime Creek, Winnebago County, Iowa and Freeborn County, Minnesota.

FREEBORN COUNTY

LAKES UNNAMED

Approved name

Name in use

Pronunciation

Area: 112 acres

Feature named Lake

County Freeborn

Location T.101 N., R.19 W., secs.15,16

Names	Comments

Approved name

Name in use

Pronunciation

Area: 2634 acres

Feature named Lake

County Freeborn

Location T.102 N.,R.19,20 W.,secs.7,18;1,2,10-15

Names	Comments

Approved name

Name in use

Pronunciation

Area: 17 acres

Feature named Lake

County Freeborn

Location T.101 N., R.20 W., sec. NC 34

Names	Comments

Approved name

Name in use

Pronunciation

Area: 91 acres

Feature named Lake

County Freeborn

Location T.102 N., R.20 W., secs. C 31,32

Names	Comments

Approved name

Name in use

Pronunciation

Area: 50 acres

Feature named Lake

County Freeborn

Location T.102 N.,R.20 W.,secs. SE 31,32

Names	Comments

Approved name

Name in use

Pronunciation

Area: 164 acres

Feature named Lake

County Freeborn

Location T.102,103 N.,R.20 W.,secs.5,6;32

---

**Names****Comments**

Approved name

Name in use

Pronunciation

Area: 187 acres

Feature named Lake

County Freeborn

Location T.103 N., R.20 W., sec.34

Names	Comments

Approved name

Name in use

Pronunciation

Area: 90 acres

Feature named Lake

County Freeborn

Location T.104 N., R.20 W., secs.7,18

Names	Comments

Approved name

Name in use

Pronunciation

Area: 53 acres

Feature named Lake

County Freeborn

Location T.103 N.,R.21 W.,sec.3

Names	Comments

Approved name

Name in use

Pronunciation

Area: 39 acres

Feature named Lake

County Freeborn

Location T.104 N.,R.21 W.,sec.8

Names	Comments

Approved name

Name in use

Pronunciation

Area: 20 acres

Feature named Lake

County Freeborn

Location T.104 N.,R.21 W.,sec. EC 19

---

**Names****Comments**

Approved name

Name in use

Pronunciation

Area: 34 acres

Feature named Lake

County Freeborn

Location T.104 N., R.21 W., sec. NC 23

Names	Comments

Approved name

Name in use

Pronunciation

Area: 328 acres

Feature named Lake

County Freeborn

Location T.102 N.,R.21,22 W.,secs.30,31;25,26

Names	Comments

Approved name

Name in use

Pronunciation

Area: 25 acres

Feature named Lake

County Freeborn

Location T.101 N.,R.22 W.,secs.15,16

Names	Comments

Approved name

Name in use

Pronunciation

Area: 45 acres

Feature named Lake

County Freeborn

Location T.103,104 N.,R.22 W.,secs.2;35

Names	Comments

Approved name

Name in use

Pronunciation

Area: 28 acres

Feature named Lake

County Freeborn

Location T.104 N.,R.23 W.,secs.17,20

Names	Comments

FREEBORN COUNTY

Unfinished File

Freeborn County

6.

NAME

? CREEK  
(stream)

CO

FREEBORN

PLACE NAMES STUDY MAP No.

REF

1935 County Map  
(page) (Pless)

PRON

OTHER NAMES

SOURCE COUNTY

FREEBORN

MOUTH COUNTY

FREEBORN

MILES

SOURCE

SEC

8

T

102N R 19W

TWP

OAKLAND

DIRECTION & AREA DRAINED

Flows S.E. into ALBERT CREEK AT

MOUTH

ALBERT CREEK

SEC

2

T

101N R 19W

TWP

OAKLAND

Name Origin & Remarks

4-15-41

Revised

6.

NAME ? CREEK CO FREEBORN  
(stream)

PLACE NAMES STUDY MAP No. 6

PRON \_\_\_\_\_ REF 1935 County Map  
(page) (P. 55)

OTHER NAMES \_\_\_\_\_

SOURCE COUNTY FREEBORN MOUTH COUNTY ? MILES \_\_\_\_\_

SOURCE \_\_\_\_\_ SEC 19 T 101N R 19W TWP LONDON

DIRECTION & AREA DRAINED Flows S. E. and leaves County AT Sec. 32  
101N R19W TWP LONDON

MOUTH \_\_\_\_\_ SEC \_\_\_\_\_ T \_\_\_\_\_ R \_\_\_\_\_ TWP \_\_\_\_\_

Name Origin  
& Remarks:

4-15-41

Rouse



30

TOO  
DINING  
BILLS  
STOCK  
MONEY  
LUNCH  
TWO

6.

NAME ? + (stream) CO FREEBORN MOWER

1940 ATLAS OF

PRON \_\_\_\_\_ REF MINN. HVLS. 248 50  
(page)

OTHER NAMES \_\_\_\_\_

SOURCE \_\_\_\_\_ MOUTH \_\_\_\_\_  
COUNTY FREEBORN COUNTY MOWER MILES \_\_\_\_\_

SOURCE \_\_\_\_\_ SEC 14 T 102 R 19 TWP OAKLAND

DIRECTION & AREA DRAINED In flow S.E. into MOWER CO. from FREEBORN CO.

from sec 25 T. 102 R. 19 then flows S.E.

MOUTH RED CEDAR RIVER SEC 4 T 101 R 18 TWP LYLE

Name Origin  
& Remarks:

*1/14-42 Zastrow*

NAME \_\_\_\_\_ CO\_ Freeborn \_\_\_\_\_<sup>2</sup>  
(lake)PRON \_\_\_\_\_ REF\_ Std. map of Co,  
Mc Gill Warner Co. \_\_\_\_\_

(page)

OTHER  
NAMES \_\_\_\_\_EXACT  
SITE\_ S.E. 1/4 in sec. 21. T\_ 101. R\_ 19. \_\_\_\_\_TWP\_ LONDON. \_\_\_\_\_ AREA &  
DIMENS \_\_\_\_\_GEN  
LOC \_\_\_\_\_ STATUS \_\_\_\_\_Name Origin  
& Remarks:

2-10-42 Hall

of knowledge:  
more often

FOO  
OXX

21V1A2

LAF

DINERS  
VERY V

SIDE  
EXVOD

L

H

MYKES  
OJNES

BYON

HEB

(note)

MYKE

(note)

CO

T101-R20

6.

NAME 2 (stream) ----- CO FREEBORN

PRON ----- REF Std. Map of Co.  
Mc Mill Warner Co.  
(page)

OTHER NAMES -----

SOURCE COUNTY FREEBORN MOUTH COUNTY 2 MILES -----

SOURCE ----- SEC 5 T 103 R 21 TWP BANCROFT

DIRECTION & AREA DRAINED flows S. through Fountain & Lake Albert Lea and leaves Co. from sec. 32 T. 101 N. R. 20 W.

MOUTH 2 ----- SEC ----- T ----- R ----- TWP -----  
Name Origin & Remarks: This no doubt is Shell Rock River.

2-10-42 Hall

of receipt:

from office

NOVA

SEC

LAB

VERY DELETED

DIVISION 7

NOVA

SEC

LAB

~~NOVA~~  
~~NOVA~~

~~NOVA~~  
~~NOVA~~

~~LAB~~

NOVA

NOVA

NOVA

NOVA

(NOVA)

NOVA

(NOVA)

NOVA

T101-R21

6.

NAME 2  
(stream) ----- CO FREEBORNPRON ----- REF Std. Map of Co.  
Mc Hill Warner Co.  
(page)OTHER  
NAMES -----SOURCE COUNTY FREEBORN MOUTH COUNTY 2 MILES -----SOURCE UPPER TWIN LAKE SEC 2 T 101 R 22 TWP NUNDADIRECTION & AREA DRAINED flows S.E. through Lower Twin lake and leaves  
Co. from sec. 36 T. 101 N. R. 21 W.MOUTH 2 SEC ----- T ----- R ----- TWP -----Name Origin  
& Remarks:

2-10-42 Hall.

of [unclear]  
[unclear]

NUMBER [unclear] [unclear] [unclear] [unclear] [unclear]

VERY IMPROVED  
INSTALLATION [unclear]

SOURCE [unclear] [unclear] [unclear] [unclear]

CORREX  
SOURCE [unclear] [unclear] [unclear]

WORKS  
GROUP [unclear]

BOOK [unclear] [unclear] (b/c)

TYPE [unclear] (b/c) [unclear] [unclear]

T101-R22

6. SOURCE COUNTY Freeborn MOUTH COUNTY Freeborn COUNTY Freeborn

NAME Goose Creek REF Upham 703  
Min Plat 1916  
McCauley map Freeborn (page)

FROM \_\_\_\_\_ MILES \_\_\_\_\_

OTHER NAMES Lime Creek - so named by Lea, 1836

SOURCE Lower Twin Lake SEC 11 T 101N R 22W TWP Freeborn  
Tunda?

DIRECTION & AREA DRAINED Flows thru Freeborn County Flows Northwest

MOUTH Grass Lake SEC 76 T 101N R 21W TWP Freeborn

Description &  
Name Origin

*H. K. Kewen*

6.  
NAME GOOSE CREEK (stream) ----- CO FREEBORN -----  
1940 ATLAS OF

PRON ----- REF MINN. HUNTS ----- (24 page) -----

OTHER NAMES -----

SOURCE COUNTY FREEBORN ----- MOUTH COUNTY FREEBORN ----- MILES -----

SOURCE ----- SEC 13 ----- T 101 ----- R 22 ----- TWP NUNDA -----

DIRECTION & AREA DRAINED flows S.E. -----

MOUTH SHELL ROCK AREA ----- SEC 31 ----- T 101 ----- R 20 ----- TWP SHELL ROCK  
Name Origin  
& Remarks:

1/14-42 zachow

6.

STREAM

SOURCE

MOUTH

COUNTY

COUNTY

COUNTY

FREEBORN FREEBORN FREEBORN

PLACE NAMES STUDY MAP No. 6 Highway

NAME GOOSE CREEK

REF

1935 County Map  
(page) (Pless)

PRON

MILES

OTHER

NAMES

SOURCE

SEC

17 T 101N R 21W TWP FREEMAN

DIRECTION &

Flows N.W.

AREA DRAINED

MOUTH

LOWER TWIN LAKE SEC 11 T 101N R 22W TWP NUNDA

Description &

Name Origin

Believe this Creek leaves the state  
in T 101-21

4-15-41

Rouse

6.

NAME

Goose Creek  
(stream)

CO

Freeborn

GEOLOGICAL MINN.

PRON

REF

Winchells, Vol. 1, Pl. 14  
(page)OTHER  
NAMESSOURCE  
COUNTY

Freeborn

MOUTH  
COUNTY

7

MILES

SOURCE

Upper Twin Lake

SEC 7

T 101 N

R 22 W

TWP

Nunda

DIRECTION &  
AREA DRAINEDFlows southeast, flowing through Grass Lake, leaving  
Co. from Sec. 36, T. 101 N. R. 22 W. Freeman Star.

MOUTH

SEC

T

R

TWP

Name Origin  
& Remarks

4-9-1941 - Walter C. Smith

6.

NAME Unnamed (stream) CO Freeborn

PLACE NAMES Co Freeborn STUDY MAP No. 7

PRON \_\_\_\_\_ REF Winchell's Map of 1874

(page)

OTHER NAMES \_\_\_\_\_

SOURCE COUNTY Freeborn MOUTH COUNTY Freeborn MILES \_\_\_\_\_

SOURCE Unnamed Lake SEC 27 T 10 N R 21 TWP Freeborn

DIRECTION & AREA DRAINED Flows northeast through unnamed lake, continues northeast

MOUTH Upper Twin Lake SEC 2 T 10 N R 22 N TWP Nunda

Name Origin & Remarks

1-28-1921 - Name @ shut

6.

NAME 2 CO FREEBORN  
(stream)

PRON REF ANDREAS 1874 Atlas  
(page)

OTHER  
NAMES

SOURCE COUNTY FREEBORN MOUTH COUNTY FREEBORN MILES

SOURCE GRASS LAKE SEC 27 T 10N R 21W TWP FREEMAN

DIRECTION &  
AREA DRAINED

flows N.W.

MOUTH UPPERTWIN LAKE SEC 2 T 10N R 22W TWP MUNDA

Name Origin  
& Remarks:

10-29-40 Hall

6.

NAME unnamed (stream) ----- CO Freeborn  
PLACE NAMES STUDY MAP No. 7

PRON ----- REF Winchell's Map of 1874  
(page)

OTHER NAMES -----

SOURCE COUNTY Freeborn MOUTH COUNTY Freeborn MILES -----

SOURCE ? SEC 27 T 102N R 43W TWP Alden

DIRECTION & AREA DRAINED Flows southeast

MOUTH Bear Lake SEC 18 T 101N R 42W TWP Nunda

Name Origin  
& Remarks

7-28-1941. Walter C. Schubert

6.

STREAM SOURCE COUNTY MOUTH COUNTY COUNTY Trumbull

NAME ?? (2 VERY SHORT CREEKS) REF Lake Survey (2-51) (6-21-1939)  
(page)

PRON \_\_\_\_\_ MILES very short

OTHER NAMES \_\_\_\_\_

SOURCE \_\_\_\_\_ SEC \_\_\_\_\_ T \_\_\_\_\_ R \_\_\_\_\_ TWP \_\_\_\_\_

DIRECTION & AREA DRAINED \_\_\_\_\_

MOUTH Bear Lake SEC 20 ? T 101 N. R 22 W. TWP Trumbull

Description & Name Origin

*Two very short creeks are inlets to this lake*

1/13/41

*Rox*

6.

NAME 2 CO Freeborn  
 (stream) Std. map of Co.  
 PRON McMill Warner Co.  
 REF (page)  
 OTHER NAMES \_\_\_\_\_  
 SOURCE COUNTY Freeborn MOUTH COUNTY 2 MILES \_\_\_\_\_

SOURCE \_\_\_\_\_ SEC 27 T 102 R 23 TWP ALDEN  
 DIRECTION & AREA DRAINED flows S.E. through Bear lake and leaves Co.  
from sec. 31 T. 101 N. R. 22 W.

MOUTH \_\_\_\_\_ SEC \_\_\_\_\_ T \_\_\_\_\_ R \_\_\_\_\_ TWP \_\_\_\_\_  
 Name Origin & Remarks: This no doubt is the Iowa River.

2-10-42 Hall.

WOMEN

100

100

VERY INTERESTING

WOMEN

100

100

WOMEN

WOMEN

100

WOMEN

WOMEN

100

(100)

WOMEN

100

T101-R23

6.

NAME 7 (stream) CO Freeborn GEOLOGICAL SURVEY OF MINN.

PRON REF Winchells' Vol. 1 - Pl. 1 (page)

OTHER NAMES

SOURCE COUNTY Freeborn MOUTH COUNTY 7 MILES

SOURCE 7 SEC 22 T 102 R 33 TWP Alden

DIRECTION & AREA DRAINED Flows southeast, passing through Bear Lake, flowing southwest, leaving Co. of Freeborn Sec. 35, T101N R23W, Mansfield Twp. into State of Iowa.

MOUTH 7 SEC T R TWP

Name Origin & Remarks

4-9-1941 - Walter C. Smith

T102-R19

T102-R20

6.

NAME Unnamed  
(stream)

CO Freeborn

PLACE NAMES STUDY MAP NO. 7

REF Winchell's Map of 1894  
(page)

PRON

OTHER NAMES

SOURCE COUNTY Freeborn

MOUTH COUNTY Freeborn

MILES

SOURCE

SEC 43

T 10

R 20 N

TWP Hayward

DIRECTION & AREA DRAINED

Flows east and northwest

MOUTH

Albert Lea  
(Lake Albert Lea)  
Name Origin

SEC 7

T 10

R 20 N

TWP Hayward

& Remarks

1-28-1941 - Walter C. Smith



6.

NAME

?  
1

(stream)

CO FREEBORN

PLACE NAMES STUDY MAP No. 6 Highway

REF

1935 County Map  
(page) (Pless)

PRON

OTHER  
NAMES

SOURCE  
COUNTY

FREEBORN

MOUTH  
COUNTY

FREEBORN

MILES

SOURCE

SEC 21

T 102N

R 20W

TWP

HAYWARD

DIRECTION &  
AREA DRAINED

Flows N.W.

TO ALBERT LEA LAKE AT

MOUTH

ALBERT LEA LAKE

SEC

7

T 102N

R 20W

TWP

HAYWARD

Name Origin  
& Remarks

4-15-41

Rouse

T102-R21

7. NATURAL  
FEATURE ISLAND -----

Co. FREEBORN -----

PLACE NAMES STUDY MAP No. 6

NAME ? ----- REF 1935 County Map (Plan)  
(page)

PRON ----- AREA &  
DIMENS -----

OTHER  
NAMES -----

EXACT  
SITE Sec 18 ----- T 107N R 21W TWP Albert Lea

GEN  
LOC No. CENTRAL PART IN PICKEREL LAKE -----  
Description &  
Name Origin

4-11-41

Rouse

7.

NATURAL  
FEATURE

ISLAND

Co. FREEBORN  
1874 atlas

NAME

?

REF

ANDREAS \* 136  
(page)

PRON

AREA &  
DIMENSOTHER  
NAMES

EXACT

SEC 24 102N 21W | ALBERT LEA

SITE

SEC 19 T 102N R 20W TWP HAYWARD

GEN

LOC

In E. part of LAKE ALBERT LEA. ABOUT 2 1/2 MILES S.E. OF ALBERT LEA  
City.Description &  
Name Origin

10/16/40 Fagen

RECEIVED  
MAY 19 1900

NAME

ROOM

DATE  
CLASS

REMARKS  
BY

INITIALS  
DATE

DESCRIPTION OF  
ITEMS

6.

NAME Unnamed (stream) ----- CO Freeborn

PLACE NAMES Winchell's STUDY MAP No. 7

PRON ----- REF Winchell's 11/12 of 1871  
(page)

OTHER NAMES -----

SOURCE COUNTY Freeborn MOUTH COUNTY Freeborn MILES -----

SOURCE ----- SEC 28 T 103N R 22W TWP Manchester

DIRECTION & AREA DRAINED Flows southeast -----

MOUTH Mountain Lake SEC 8 T 102N R 21 TWP Abbeot Lea

Name Origin  
& Remarks

1-28-1941 - Walter C. Smith

6.

NAME

Unnamed  
(stream)

CO

Freeborn

PLACE NAMES STUDY MAP No. 7

REF

Winchell's Maps of 1872  
(page)

PRON

OTHER NAMES

SOURCE COUNTY

Freeborn

MOUTH COUNTY

Freeborn

MILES

SOURCE

7

SEC

31

T

104N

R

21W

TWP

Bath

DIRECTION & AREA DRAINED

Flow southeast and south

MOUTH

Fountain Lake

SEC

8

T

104N

R

21W

TWP

Albert Lea

Name Origin & Remarks

1-28-1941 - Walter C. Lusk

6. STREAM SOURCE COUNTY MOUTH COUNTY COUNTY Frederick

NAME ?? (CREEKS) REF Riddip Lake Survey (2-78) (no date)  
(page)

PRON \_\_\_\_\_ MILES about 25 miles

OTHER NAMES \_\_\_\_\_

SOURCE \_\_\_\_\_ SEC \_\_\_\_\_ T \_\_\_\_\_ R \_\_\_\_\_ TWP \_\_\_\_\_

DIRECTION & AREA DRAINED \_\_\_\_\_

MOUTH Fountain Lake SEC 4-8 ? T 10 N, R 21 W, TWP about Sec.

Description & Name Origin

The inlets of this lake are about 25 miles of creeks.

1/13/41

Roe

6.

7

NAME \_\_\_\_\_ CO FREEBORN \_\_\_\_\_

(stream)

~~MAP OF THE CITY OF ALBERT LEA.~~PRON \_\_\_\_\_ REF ANDREAS 1874 Atlas 35 \_\_\_\_\_

(page)

OTHER  
NAMES \_\_\_\_\_SOURCE COUNTY FREEBORN MOUTH COUNTY FREEBORN MILES \_\_\_\_\_SOURCE FOUNTAIN LAKE SEC 9 T 102N R 21W <sup>5TH</sup> ~~PM~~ TWP ALBERT LEADIRECTION &  
AREA DRAINED FLOWS S.E. \_\_\_\_\_MOUTH LAKE ALBERT LEA SEC 16 T 102N R 21W <sup>5TH</sup> ~~PM~~ TWP ALBERT LEA.Name Origin  
& Remarks:

No such stream on this map  
Believe this is part of Steel Rock R  
7-10-41, A.A.F.

6.

NAME

?

CREEK  
(stream)

CO

FREEBORN

PLACE NAMES STUDY MAP No.

6 Highway

REF

1935 County Map (page) (Place)

PRON

OTHER NAMES

SOURCE COUNTY

FREEBORN

MOUTH COUNTY

FREEBORN

MILES

SOURCE

SEC

6

T

103 N

R

21 W

TWP

Bancroft

DIRECTION & AREA DRAINED

Flows South thru named lake into

MOUTH

GOOSE LAKE

SEC

3

T

102 N

R

21 W

TWP

Albert Lea

Name Origin & Remarks

4-11-41

Rouse

6. SOURCE MOUTH  
STREAM COUNTY FREEBORN COUNTY FREEBORN COUNTY FREEBORN

PLACE NAMES STUDY MAP No. 6 Highway

NAME ? CREEK REF 1935 County Map (Page) (Plus)

PRON \_\_\_\_\_ MILES \_\_\_\_\_

OTHER NAMES \_\_\_\_\_

SOURCE \_\_\_\_\_ SEC 20 T 103 N R 22 W TWP MANCHESTER

DIRECTION & AREA DRAINED Flows SE \_\_\_\_\_

MOUTH FOUNTAIN LAKE SEC 6 T 102 N R 21 W TWP ALBERT LEA

Description & Name Origin

4-11-41

Rouse

4.

NAME

2.

(village)

MILLS

CO

FREEBORN

GEOG. OF MINN.

FROM

REF

Kinchell's Vol. I

(page)

377-378

OTHER  
NAMES

PO

HIST

EXACT  
SITE

SEC 9

T 102 N

R 21 W

TWP

ALBERT LEA

GEN  
LOC

At Albert Lea city

CO

ST?

FIRST

SETTLED

PLAT

INCORP

Name Origin  
& Remarks:

The stream flowing from  
Fountain lake into lake Albert Lea...  
is the site of a dam and mills.

C-4-41 E. Kavanaugh

6.

NAME 2 (stream) CO FREEBORN

*Std. Map of Co.*

PRON REF Mc Gill Warner Co.  
(page)

OTHER NAMES \_\_\_\_\_

SOURCE COUNTY FREEBORN MOUTH COUNTY FREEBORN MILES \_\_\_\_\_

SOURCE \_\_\_\_\_ SEC 20 T 103 R 22 TWP MANCHESTER

DIRECTION & AREA DRAINED flows S.E.

MOUTH FOUNTAIN LAKE SEC 6 T 102 R 21 TWP ALBERT LEA

Name Origin  
& Remarks:

*2-10-42 Hall*



7. NATURAL FEATURE ISLAND Co FREERSON

NAME 2 REF 1940. ATLAS OF  
1 MINK HWYS. 24  
(page)

PRON \_\_\_\_\_ AREA & DIMENS \_\_\_\_\_

OTHER NAMES \_\_\_\_\_

EXACT SITE sec 18+19 T 102 R 24 TWP ALBERT LEA

GEN LOC On E. part of PICKEREL LAKE  
Description & Name Origin

1/13-42 Zastrow

7. NATURAL FEATURE ISLAND Co. FREEDOM

NAME 2 REF 1940 ATLAS OF MINN. HOVS. (page) 24

PRON \_\_\_\_\_ AREA & DIMENS \_\_\_\_\_

OTHER NAMES \_\_\_\_\_

EXACT SITE SEC 5 4 T 10 2 R 21 TWP ALBERT LEA

GEN LOC In W. part of FOUNTAIN LAKE  
Description & Name Origin

*1/13-42 gashaw*

9. PARK GOLF COURSE ----- Co. FREEBORN -----

NAME 1 ----- REF 1940 ATLAS OF MINN. HWSLS ----- 24  
(page) -----

PRON ----- AREA & DIMENS -----

OTHER NAMES ----- EST -----

EXACT SITE Sw. part of sec 5, 6 ----- T 102 ----- R 21 ----- TWP ALBERT LEA -----

GEN LOC about 1/4 mile N. of ALBERT LEA village about 1/4 mile S.E. of FOUNTAIN LAKE  
Description &  
Name Origin

1113-42 zarhew

T102-E22

5.

NAME ----- ?  
(lake) ----- CO *Freeborn*  
*Myer map Co.*

PRON ----- REF *1* *County map 1913*  
(page)

OTHER NAMES -----

EXACT SITE *Sec 22* ----- T *102* ----- R *22* -----

TWP *Pickens Lake* ----- AREA & DIMENS -----

GEN LOC *1/2 Mi. N.W. of Upper Twin Lake* ----- STATUS -----

Name Origin & Remark: *Adjacent to C.R. 1 + Sec. 22* *1/2 mi. N.W.*

*Shot: Not shown*  
*McCaulay: Not shown*

5.

NAME

7  
(lake)

CO

Freeborn

GEOL. OF MINN.

PRON

REF

Hinchelley, Vol 1 - Pl 14  
(page)

OTHER  
NAMES

EXACT  
SITE

Sec: 2

T

102 N

R

22 W

TWP

Pickrel Lake

AREA &  
DIMENS

GEN  
LOC

STATUS

Name Origin  
& Remark:

Short: Not shown

4-8-1911 - Warren C. Schuch

McCaughey: Not shown.

T102-R23

6.

NAME

?

(stream)

CO FREEBORN

PLACE NAMES STUDY MAP No. Highway

REF

1935 County Map

(page)

(115)

OTHER NAMES

SOURCE COUNTY

FREEBORN

MOUTH COUNTY

?

MILES

SOURCE

SEC 18

T 101N

R 23W

TWP

Mansfield

DIRECTION & AREA DRAINED

Flows North West and leaves County at Sec 19 T 102N R 23W TWP. ALDEN

MOUTH

?

SEC

T

R

TWP

Name Origin & Remarks

Rouse

4-11-41

T103-R19

T103-R20

6. SOURCE X MOUTH  
STREAM COUNTY Freeborn COUNTY Freeborn

NAME Deer Creek X REF *Alpham 104*  
x Co. atlas 1913

FROM MILES  
• *McCaully map Freeborn 3 (page)*

OTHER NAMES

SOURCE SEC X 22 T X 104N R X 19W TWP X Newry

DIRECTION & AREA DRAINED • *Flows thru Newry and Moscow townships*

MOUTH Description & Name Origin • *Name needs no explanation*

• *Not on map*

*W. K. ...*

4.

NAME DEER CREEK (village) CO FREEBORN

1940 ATLAS OF

FROM \_\_\_\_\_ REF MINN. HWYS. (page) 24

OTHER NAMES \_\_\_\_\_ PO HIST \_\_\_\_\_

EXACT SITE In S part of sec 31, 33 T 101 R 19 TWP LONDON

GEN \_\_\_\_\_ CO \_\_\_\_\_  
LOC about 8 miles SE of CLENNVILLE village ST? \_\_\_\_\_

FIRST SETTLED \_\_\_\_\_ PLAT \_\_\_\_\_ INCORP \_\_\_\_\_

Name Origin & Remarks:

*This village is on the Minnesota Iowa boundary line*

*1/13-42 Gastrow*

6.

NAME Deer Creek (stream) CO Freeborn GEOL. OF MINN.

PRON \_\_\_\_\_ REF Hinchell's - Vol. - 114 (page)

OTHER NAMES \_\_\_\_\_

SOURCE COUNTY Freeborn MOUTH COUNTY Freeborn MILES \_\_\_\_\_

SOURCE 7 SEC 22 T 104 N R 19 W TWP Newry

DIRECTION & AREA DRAINED Flows southwest

MOUTH Rice Lake SEC 12 T 103 N R 20 W TWP Rice Land

Name Origin  
& Remarks:

4-8-1941 - Walter Coyland

6.

NAME Deer Creek CO Freeborn.  
(stream)

PRON \_\_\_\_\_ REF ANDREAS-1874 atlas  
(page)

OTHER NAMES \_\_\_\_\_

SOURCE COUNTY Freeborn. MOUTH COUNTY Freeborn. MILES \_\_\_\_\_

SOURCE \_\_\_\_\_ SEC 27 T 104N. R 19W. TWP NEWRY.

DIRECTION & AREA DRAINED flows S.W.

MOUTH Rice LAKE. SEC 11 T 103N. R 20W. TWP RiceLAND.  
Name Origin  
& Remarks:

10-29-40 Hall

NAME ? (stream) CO Freeborn  
 GEOLOGICAL DIVISION

PRON \_\_\_\_\_ REF Winchester Vol. - Riv  
 (page) X

OTHER  
 NAMES \_\_\_\_\_

SOURCE COUNTY ? MOUTH COUNTY Freeborn MILES \_\_\_\_\_

SOURCE \_\_\_\_\_ SEC \_\_\_\_\_ T \_\_\_\_\_ R \_\_\_\_\_ TWP \_\_\_\_\_

DIRECTION & AREA DRAINED Enters Co. from Steub. Co. in Sec. 5, T104 N R 20 W Genoa Twp.  
flowing south through Genoa Lake, then southeast

MOUTH Deer Creek SEC 12 T 103 N R 20 W TWP Rice Land

Name Origin  
 & Remarks:

4-8-1941 - Walter C. Shurt

T103-R21

T103-R22

5.

NAME 7 (lake) CO Freeborn  
GEOLOGICAL SURVEY OF MINN.

PRON \_\_\_\_\_ REF Winchell's Vol. 1 - Pl. 14  
(page)

OTHER NAMES \_\_\_\_\_

EXACT SITE Sec. 20-21 T 103N R 22W

TWP Manchester AREA & DIMENS \_\_\_\_\_

GEN LOC \_\_\_\_\_ STATUS \_\_\_\_\_

Name Origin & Remark:

Shot: Not shown 4-8-1941 - Walter C. Lucht  
McCauley: Not shown

T103-R23

6.

NAME \_\_\_\_\_ (stream) \_\_\_\_\_ CO Freeborn  
Murray Map Co's

PRON \_\_\_\_\_ REF County map 1913  
(page) \_\_\_\_\_

OTHER NAMES \_\_\_\_\_

SOURCE COUNTY ? MOUTH COUNTY Freeborn MILES \_\_\_\_\_

SOURCE \_\_\_\_\_ SEC \_\_\_\_\_ T \_\_\_\_\_ R \_\_\_\_\_ TWP \_\_\_\_\_

DIRECTION & AREA DRAINED entire Freeborn Twp. at Sec 19, T104, R23,  
and flows S.E.

MOUTH Freeborn Lake SEC 3 T 103 R 23 TWP Carlston

Name Origin  
& Remarks:

5/12/41  
JKR

T104-R19

5.

NAME ----- (Lake) ----- CO FREEBORN ----- atlas

PRON ----- REF ANDREAS 1874 136 -----  
(page)

OTHER NAMES -----

EXACT SITE So. CENTER SEC 6 ----- T 104 N ----- R 19 W -----

TWP NEWRY ----- AREA & DIMENS -----

GEN about 5 miles E. of -----  
LOC of Geneva village ----- STATUS -----

Name Origin  
& Remark:

Short; Not shown

Winchell; Unnamed

McCaulry; Dry. Unnamed. Not meandered.

19/10/1904

100

(Date)

100

(Date)

100

100

100

100

100

100

100

100

100

5.

NAME 7 (lake) CO Freeborn GEOLOGICAL SURVEY OF MINN.

PRON \_\_\_\_\_ REF Winchell's - Vol. 1 - Pl. 14 (page)

OTHER NAMES \_\_\_\_\_

EXACT SITE Sec: 25 T 104 N R 19 34

TWP Newry AREA & DIMENS \_\_\_\_\_

GEN LOC \_\_\_\_\_ STATUS \_\_\_\_\_

Name Origin & Remark:

*4-6-1941 - Martin C. Hunt*

*Short; Not shown  
McCauley; Not shown  
r*

5.

7

NAME \_\_\_\_\_ (lake) \_\_\_\_\_ CO Freeborn  
GEOLOGICAL SURVEY OF MINN.

PRON \_\_\_\_\_ REF W. Schellie - Vol. 1 - Hist  
(page)

OTHER NAMES \_\_\_\_\_

EXACT SITE Sec: 3 \_\_\_\_\_ T 104 N R 19 W

TWP Newry \_\_\_\_\_ AREA & DIMENS \_\_\_\_\_

GEN LOC \_\_\_\_\_ STATUS \_\_\_\_\_

Name Origin & Remark: Shot: Not shown

McCauley: Showmas swamp. # - 8-1941 - Walter P. Hunt

T104-E20

T104-R21

T104-R22

6.

NAME ? (stream) CO Freeborn

PRON \_\_\_\_\_ REF Magn. map Co's  
County map 1913  
(page)

OTHER NAMES \_\_\_\_\_

SOURCE ? MOUTH COUNTY Freeborn MILES \_\_\_\_\_

SOURCE ? SEC \_\_\_\_\_ T \_\_\_\_\_ R \_\_\_\_\_ TWP \_\_\_\_\_

DIRECTION & AREA DRAINED enters Bush Twp. at Sec. 6, T104, R21,  
and flows S.W.

MOUTH Mule Lake SEC 13 T 104 R 22 TWP Hartland

Name Origin  
& Remarks:

*J. J. J.*  
*per*

T104-R23

5.

7

NAME ----- CO Freeborn  
(lake) GEOLOGICAL

PRON ----- REF Winchells, Vol 1, Pl 14  
(page)

OTHER NAMES -----

EXACT SITE Sec: 26-27-34-35 T 104N R 23W

TWP Freeborn AREA & DIMENS -----

GEN LOC ----- STATUS -----

Name Origin & Remark:

Shot: Not shown.

Co. map, 1913; Unnamed.

Andreas; Unnamed.

McCaulley; Shown as swamp

4-8-1941 - Walter C. Bush

6.

7

NAME \_\_\_\_\_ (stream) \_\_\_\_\_ CO Freeborn  
GEOL. OF MINN.

PRON \_\_\_\_\_ REF Winchell's - Vol. 11 - Pl. 14  
(page)

OTHER NAMES \_\_\_\_\_

SOURCE COUNTY Freeborn MOUTH COUNTY ? MILES \_\_\_\_\_

SOURCE Freeborn Lake SEC 3 T 103N R 43W TWP Carlston

DIRECTION & AREA DRAINED Flowing northwest, leaving Co. in Sec: 19. T104N. R 43W  
Freeborn Jwp into Faribault Co.

MOUTH 7 SEC \_\_\_\_\_ T \_\_\_\_\_ R \_\_\_\_\_ TWP \_\_\_\_\_

Name Origin  
& Remarks

4-9-1941 - Walter C. Hunt

6. STREAM SOURCE COUNTY FREEBORN MOUTH COUNTY ? COUNTY FREEBORN

NAME ? CREEK PLACE NAMES STUDY MAP No. Albion  
REF 1935 County Map  
(page) (Plus)

PRON \_\_\_\_\_ MILES \_\_\_\_\_

OTHER NAMES \_\_\_\_\_

SOURCE FREEBORN LAKE SEC 3 T 103N R 23W TWP Carlston

DIRECTION & AREA DRAINED Flows n.w. Lewis County at Sec 19-T104N  
R 23W - Freeborn Twp.

MOUTH ? SEC \_\_\_\_\_ T \_\_\_\_\_ R \_\_\_\_\_ TWP \_\_\_\_\_

Description &  
Name Origin

6.

NAME 2 ----- CO Freeborn.  
(stream) -----

PRON ----- REF std. map of Co.  
McHill Warner Co.  
(page)

OTHER NAMES -----

SOURCE COUNTY Freeborn. MOUTH COUNTY Freeborn. MILES -----

SOURCE ----- SEC 15 T 104 R 23 TWP Freeborn.

DIRECTION & AREA DRAINED flows S. -----

MOUTH Freeborn Lake SEC 35 T 104 R 23 TWP Freeborn.

Name Origin  
& Remarks:

2-10-42 Hall.



Miscellaneo

5.

NAME MORIN LAKE (Lake) CO FREEBORN

~~Walters~~ Walters Quadrangle REF Lake Survey 2-92 (N.D.)  
(page)

OTHER  
NAMES

EXACT  
SITE

Sec. 3 ? T 10 N R 23 W.

TWP

Alden? Freeborn? AREA &  
DIMENS

GEN  
LOC

at Alden STATUS

Name Origin  
& Remark:

No Outlet or Inlet -  
(non meandered)

1/20/41

Rose

5.

NAME

MORRIN LAKE CO FREEBORN

(lake)

PLACE NAMES STUDY MAP No. 6

PRON

REF

1935 County Map (Pless)

(page)

OTHER NAMES

EXACT

SITE

Sec 3

T

102N

R

23W

TWP

Alden

AREA & DIMENS

GEN

LOC

N.W. Corner Village of Alden

STATUS

Name Origin & Remark:

4-11-41

Renue

6. SOURCE <sup>x</sup> Freeborn<sup>✓</sup> MOUTH <sup>x</sup> Mower<sup>✓</sup>  
STREAM COUNTY COUNTY COUNTY Freeborn  
NAME Woodbury Creek<sup>x</sup> REF Upham<sup>x</sup> Geol. Survey, 1919  
M<sup>c</sup>Cauby map Freeborn 3 Mower 2  
(page)

PRON \_\_\_\_\_ MILES \_\_\_\_\_

OTHER NAMES \_\_\_\_\_

SOURCE \_\_\_\_\_ SEC <sup>5</sup> T <sup>102</sup> R <sup>19</sup> TWP Oakland

DIRECTION & AREA DRAINED • Flows thru Oakland and London townships into Mower County

MOUTH <sup>x</sup> Cedar river<sup>✓</sup> SEC <sup>33</sup> T <sup>101</sup> R <sup>18</sup> TWP Lyle

Description &  
Name Origin • Received the name of a settler there.

W. Keena

NAME WOODBURY CREEK (stream) ----- CO FREEDON & MOWER

1940 ATLAS OF

PRON ----- REF MINN. HWYS. ----- 24 (page) 50

OTHER  
NAMES -----

SOURCE COUNTY FREEDON ----- MOUTH COUNTY MOWER ----- MILES -----

SOURCE ----- SEC 20 T 102 R 19 TWP OAKLAND -----

DIRECTION &  
AREA DRAINED

Flows S.E. into MOWER CO. from FREEDON CO.  
from sec 12, T. 101 R. 19 then flows S.E. -----

MOUTH RED CEDAR RIVER SEC 33 T 101 R 18 TWP LYLE -----

Name Origin  
& Remarks:

1/14-42 Jastrow.

NAME

Woodbury Creek  
(stream)

CO

Freeborn

GEOLOGICAL OF MINN.

PRON

REF

Winchell's Vol 1 - Pl 14  
(page)

OTHER

NAMES

SOURCE

COUNTY

Freeborn

MOUTH

COUNTY

?

MILES

SOURCE

7

SEC

31

T

102 N R 19 W TWP

TWP

Oakland

DIRECTION &amp;

AREA DRAINED

Flows southeast, leaving Co. in Sec. 14 T101 N. R 19 W

London Twp. into Meeker Co.

MOUTH

SEC

T

R

TWP

Name Origin

&amp; Remarks:

4-8-1921 - Walter C. Hunt

NAME Woodbury Creek  
(stream)CO FreebornPLACE NAMES STUDY MAP No. 3

PRON \_\_\_\_\_

REF

RRC Commissioners Map 1930  
(page) 7OTHER  
NAMES \_\_\_\_\_SOURCE  
COUNTYFreebornMOUTH  
COUNTYMower

MILES \_\_\_\_\_

SOURCE

7

SEC \_\_\_\_\_

T 102N R 19W TWP \_\_\_\_\_DIRECTION &  
AREA DRAINEDFlows southeast  
Leaves County in T101-19

MOUTH

Cedar River

SEC \_\_\_\_\_

T 101N R 18W TWP \_\_\_\_\_Name Origin  
& Remarks:4-9-1941 - State C. Hunt

6. WOODBURY  
NAME CREEK CO FREEBORN  
(stream)

PRON \_\_\_\_\_ REF 1935 County Map  
OTHER NAMES \_\_\_\_\_ (page) (Plus)

SOURCE COUNTY FREEBORN MOUTH COUNTY FREEBORN MILES \_\_\_\_\_

SOURCE \_\_\_\_\_ SEC 4 T 101N R 19W TWP LONDON

DIRECTION & AREA DRAINED flows S.E.

MOUTH ALBERT CREEK SEC 13 T 101N R 19W TWP LONDON

Name Origin  
& Remarks:

4-15-41

Rouse

6.

NAME Woodberry creek CO Freeborn  
(stream)

PRON \_\_\_\_\_ REF 33<sup>rd</sup> Session 1903-473  
Chap 290 (page)

OTHER NAMES \_\_\_\_\_

SOURCE COUNTY \_\_\_\_\_ MOUTH COUNTY \_\_\_\_\_ MILES \_\_\_\_\_

SOURCE \_\_\_\_\_ SEC \_\_\_\_\_ T \_\_\_\_\_ R \_\_\_\_\_ TWP \_\_\_\_\_

DIRECTION & AREA DRAINED \_\_\_\_\_

MOUTH Leaves County SEC \_\_\_\_\_ T 10 R 19 TWP \_\_\_\_\_

Name Origin & Remarks:

act to build bridge across creek at a point near westerly line of SW 1/4, Sec. 21, & NW 1/4 Sec 28, Oakland Twp approved April 20, 1903

B.P.C 3/14/41

6. STREAM SOURCE COUNTY <sup>x</sup> Freeborn MOUTH COUNTY <sup>x</sup> Mower COUNTY Freeborn  
NAME • Turtle Creek <sup>x</sup> ✓ REF • McCounty Map Freeborn 2,3 Mower 1  
Upham Vol 4 <sup>x</sup> Geol. Survey 1919  
(page)

FRON ----- MILES -----

OTHER NAMES -----

SOURCE <sup>x</sup> Rice lake SEC T <sup>x</sup> 103 R <sup>x</sup> 20 TWP -----

DIRECTION & AREA DRAINED • Flows thru Newry and Moscow townships -----

MOUTH <sup>x</sup> Cedar river SEC T <sup>x</sup> 102 R <sup>x</sup> 18 TWP -----  
Description & Name Origin • Name needs no explanation

- Source is not shown on map, nor is the mouth. It is shown as flowing thru Moscow twp., but does not show a continuation in Mower Co.

NAME TURTLE CREEK (stream) CO FREEDON & MOWER

PRON \_\_\_\_\_ REF MINN. HWYS. 24-50  
(page)

OTHER  
NAMES \_\_\_\_\_

SOURCE \_\_\_\_\_ MOUTH \_\_\_\_\_  
COUNTY FREEDON COUNTY MOWER MILES \_\_\_\_\_

SOURCE \_\_\_\_\_ SEC 23 T 104 R 19 TWP NEWRY

DIRECTION & AREA DRAINED Flows S.W. & S.E. enters MOWER CO. from FREEDON CO.  
from sec 24 T. 103 R. 19. then flows S.E.

MOUTH RED CEDAR RIVER SEC 10 T 102 R 18 TWP AUSTIN  
Name Origin  
& Remarks:

1/14-42 gashow.

6.

NAME TURTLE-CREEK (stream) ----- CO FREEBORN -----  
 1909-12 Report Water Resources Invest.  
 STATE-DRAINAGE COMM.  
 (page) 591

OTHER NAMES -----

SOURCE COUNTY FREEBORN MOUTH COUNTY MOWER MILES -----

SOURCE GENEVA-LAKE SEC ----- T 104N R 20W TWP -----

DIRECTION & AREA DRAINED Flows southeast Leaves Co in Twp 103 R19  
Near Austin

MOUTH CEDAR-RIVER SEC ----- T ----- R ----- TWP -----

Name Origin  
 & Remarks:

(Mississippi River Drainage)

2-25-41

A. Pasunon

NAME Turtle Creek (stream) CO Freeborn GEOLOGICAL OF MINN.  
 PRON \_\_\_\_\_ REF Winchell's, Vol. 1, p. 1 (page)  
 OTHER NAMES \_\_\_\_\_  
 SOURCE COUNTY Freeborn MOUTH COUNTY ? MILES \_\_\_\_\_  
 SOURCE Rice Lake SEC 12 T 103 N R 20 W TWP Rice Land  
 DIRECTION & AREA DRAINED Flows southeast, leaving Co. from Sec. 25, T103 N.  
R19 W, Moscow Twp.  
 MOUTH \_\_\_\_\_ SEC \_\_\_\_\_ T \_\_\_\_\_ R \_\_\_\_\_ TWP \_\_\_\_\_  
 Name Origin & Remarks:

4-8-1901 - Walter C. Hunt

6. SOURCE MOUTH  
COUNTY COUNTY COUNTY ?  
STREAM COUNTY FREEBORN COUNTY FREEBORN

1874 atlas

NAME TURTLE CREEK R. REF ANDREAS 136  
(page)

PRON \_\_\_\_\_ MILES \_\_\_\_\_

OTHER NAMES \_\_\_\_\_

SOURCE RICE LAKE SEC 14 T 103N R 20W TWP RICELAND

DIRECTION & AREA DRAINED FLOWS S.E. LIVES FREEBOR Co IN SEC 36 MOSCOW TWP. TO MOWER Co.

MOUTH ? SEC \_\_\_\_\_ T \_\_\_\_\_ R \_\_\_\_\_ TWP ?

Description & Name Origin

Leaves County. in T 103 R 19

10/17/40 Fyler



6.

NAME TURTLE CREEK (stream) CO FREEBORN

~~FROM~~ Hartland Quadrangle REF <sup>Eddy's</sup> Lake Survey (2-26) (6-29-1938) (page)

OTHER NAMES -----

SOURCE COUNTY ----- MOUTH COUNTY ----- MILES -----

JUDICIAL DITCH

SOURCE #4 SEC T 104 R 20-21 TWP Bath ?

DIRECTION & AREA DRAINED Leaves Co. in T103-R19

MOUTH Cedar River SEC ----- T ----- R ----- TWP -----

Name Origin & Remarks

This creek receives waters from above judicial ditch #4 which is the outlet of Geneva Lake (2-26)

1/13/41

*Pro*

6.

102-73

NAME

Lurell Creek  
(stream)

CO

Freeborn

PRON

REF 27<sup>th</sup> Session 1891 - 311  
chap 162 (page)

OTHER NAMES

SOURCE COUNTY

MOUTH COUNTY

MILES

SOURCE

SEC

T

R

TWP

DIRECTION & AREA DRAINED

MOUTH

SEC

T

R

TWP

Name Origin & Remarks:

*Authority for bridge west line of  
Sec 19, Twp. 714<sup>th</sup>  
approved April 21, 1891*

*(over)*

*BPG 2/25/41*

There is a stream in this trap  
leaving the Co. in sec 18 T 102 - 23

NAME

SEC

LN

TYPE REVISION

DIRECTION ?

ROCK

SEC

LN

COMPA

COMPA

DATE

SOURCE

SOURCE

TYPE

DATE

NAME

(102)

TYPE

6. SOURCE COUNTY \_\_\_\_\_ MOUTH COUNTY \_\_\_\_\_ COUNTY Freeborn  
STREAM \_\_\_\_\_  
NAME STEWARDS CREEK REF McCauley map Freeborn 2  
Upham vol (page)

FROM \_\_\_\_\_ MILES \_\_\_\_\_

OTHER NAMES \_\_\_\_\_

SOURCE \_\_\_\_\_ SEC \_\_\_\_\_ T \_\_\_\_\_ R \_\_\_\_\_ TWP \_\_\_\_\_

DIRECTION & AREA DRAINED Flows thru Alden and Mansfield townships.

MOUTH \_\_\_\_\_ SEC \_\_\_\_\_ T \_\_\_\_\_ R \_\_\_\_\_ TWP \_\_\_\_\_

Description & Name Origin • Named in honor of Hiram J. Steward, who was born near Bangor, Maine, Sept. 21, 1831<sup>5</sup>; served in the Civil War 1862, being severely wounded; came west and in 1869 settled as a farmer in Sec. 12, Mansfield Twp.  
• Not on map

*H. Steward*

5.

LAKE

Co

Freeborn

• M E Canby map Freeborn r

NAME

SPRING LAKE

REF

Uphan vol

(page)

PRON

STATUS

OTHER  
NAMESEXACT  
SITE

In the City of Albert Lea

T

R

TWP

AREA &  
DIMENS

GEN

LOC

Description &amp;

Name Origin

• Named for Springs on its shore

• Not on map

W. H. H. H.

5.

LAKE

Co Freeborn

NAME • SPRING LAKE

REF

McCauley map Freeborn 1  
Npham 704

(page)

PRON

STATUS

OTHER  
NAMES

EXACT  
SITE

T

R

TWP

Manchester

AREA &  
DIMENS

GEN  
LOC

Description &

Name Origin

Not on map

*W. L. Green*

6. SOURCE COUNTY Freeborn MOUTH COUNTY \_\_\_\_\_ COUNTY \_\_\_\_\_  
STREAM \_\_\_\_\_  
NAME Shell Rock River REF McCauley map Freeborn 2  
Upham 703, 702  
(page)

FROM \_\_\_\_\_ MILES \_\_\_\_\_

OTHER NAMES Shell Rock Creek

SOURCE Lake Albert Lea SEC 25 T 102 R 21 TWP Albert Lea


DIRECTION & AREA DRAINED Flows south into Iowa

MOUTH \_\_\_\_\_ SEC \_\_\_\_\_ T \_\_\_\_\_ R \_\_\_\_\_ TWP \_\_\_\_\_

Description &  
Name Origin

Received this name on Lea's map, which Nicolle copied but called it a creek. Where Lea crossed it on the outward journey of the expedition, "limestone filled with petrifications was abundant," whence he derived the name. (Iowa Historical Record, vol. 4, p. 548)  
(over) *W. H. H. H.*

- Along its course in Iowa it is bordered by rock strata containing fossil shells.



NAME SHELL ROCK RIVER (stream) CO. FREEDORN

1940 ATLAS OF

PRON \_\_\_\_\_ REF MINN HWYS. 24  
(page)

OTHER NAMES \_\_\_\_\_

SOURCE \_\_\_\_\_ MOUTH 2  
COUNTY FREEDORN COUNTY 1 MILES \_\_\_\_\_

SOURCE ALBERT LEA LAKE SEC 25 T 102 R 21 TWP ALBERT LEA

DIRECTION & AREA DRAINED Flows S. enters the State of IOWA from  
NE 32 T. 101. R. 20

MOUTH 2 SEC \_\_\_\_\_ T 2 R \_\_\_\_\_ TWP \_\_\_\_\_  
Name Origin  
& Remarks:

1/14-42 gathorn

6.

NAME SHELL ROCK RIVER (stream) CO FREEBORN

PLACE NAMES STUDY MAP No. Highway  
REF 1935 County Map  
(page) (Oless)

PRON \_\_\_\_\_

OTHER NAMES \_\_\_\_\_

SOURCE COUNTY FREEBORN MOUTH COUNTY ? MILES \_\_\_\_\_

SOURCE \_\_\_\_\_ SEC 33 T 102N R 20W TWP HAYWARD

DIRECTION & AREA DRAINED FLows SOUTH AND LEAVES COUNTY AT SEC. 31  
T101N-R20W-TWP. SHELL ROCK

MOUTH ? SEC \_\_\_\_\_ T \_\_\_\_\_ R \_\_\_\_\_ TWP \_\_\_\_\_

Name Origin  
& Remarks

4-15-41

Rouse

NAME Shell Rock River (stream) CO Freeborn  
GEOLOGICAL OF MINN.

PRON \_\_\_\_\_ REF Winchells, Vol 1, Pl 14  
7 (page)

OTHER NAMES \_\_\_\_\_

SOURCE COUNTY Freeborn MOUTH COUNTY 7 MILES \_\_\_\_\_

SOURCE Unnamed Lake SEC 28 T 103 N R 22 W TWP Manchester

DIRECTION & AREA DRAINED Flows southeast passing through Fountain Lake and Lake Albert then continues south, leaving Co. from Sec: 31, 3101 N. R 40 W. Shell Rock Div. into State of Iowa

MOUTH \_\_\_\_\_ SEC \_\_\_\_\_ T \_\_\_\_\_ R \_\_\_\_\_ TWP \_\_\_\_\_

Name Origin  
& Remarks:

1-9-1941 - Walter C. Huick

6. STREAM SOURCE COUNTY FREEBORN MOUTH COUNTY ? COUNTY FREEBORN  
1874 atlas

NAME SHELL ROCK RIVER REF ANDREAS 136  
(page)

PRON \_\_\_\_\_ MILES \_\_\_\_\_

OTHER NAMES \_\_\_\_\_

SOURCE \_\_\_\_\_ SEC 6 T 103N R 21W TWP BANCROFT

DIRECTION & AREA DRAINED FLOWS S.E. THROUGH FOUNTAIN LAKE AND LAKE ALBERT LEA,  
LAVES FREEBORN Co IN SEC 32 SHELL ROCK TWP TO STATE OF IOWA.

MOUTH Description & Name Origin ? SEC T R TWP ?  
Leaves Co. and State - Enters Iowa from T101 R20

10/17/40 Taglin

SCHEM

SECOND COUNTY

THIRD COUNTY

FOURTH COUNTY

NAME

SEC

(1914)

NAME

ALSO

OTHER

NAME

SOURCE

SEC

TWT

DIRECTION &

AREA TALKED

FOURTH

SEC

TWT

DESCRIPTION

AREA (1914)

NAME SHELL-ROCK RIVER  
(stream)CO FREEBORN

1909-12 Report Water Resources Invest.

PRON \_\_\_\_\_

REG STATE DRAINAGE COMM.  
(page) 588OTHER  
NAMES \_\_\_\_\_SOURCE  
COUNTYFREEBORNMOUTH  
COUNTY \_\_\_\_\_

MILES \_\_\_\_\_

SOURCE

N. Part of County

SEC \_\_\_\_\_

T \_\_\_\_\_

R \_\_\_\_\_

TWP \_\_\_\_\_

DIRECTION &amp;

AREA DRAINED

Flows south thru Fountain and Lake Albert Lea. into Iowa.  
in Iowa Leakee Co. N. T. 101 R. 20

MOUTH

CEDAR RIVER

SEC \_\_\_\_\_

T \_\_\_\_\_

R \_\_\_\_\_

TWP \_\_\_\_\_

Name Origin  
& Remarks:(Mississippi River Drainage)

2-21-41

A. P. Asmusson

6.

STREAM SOURCE COUNTY MOUTH COUNTY COUNTY *Freeborn*  
 COUNTY COUNTY COUNTY  
 NAME *PETER LUND CREEK* REF *M<sup>c</sup>Cauley Map Freeborn 2*  
*Upham Vol* (page)

FROM ----- MILES -----

OTHER NAMES -----

SOURCE ----- SEC ----- T ----- R ----- TWP -----

DIRECTION & AREA DRAINED *Flows thru Hayward township*

MOUTH ----- SEC ----- T ----- R ----- TWP -----

Description &  
Name Origin

*• Commemorates a pioneer farmer, an immigrant from Norway, who came to America in 1850, settled here in 1856, and was the first township treasurer.*

*• Not on map*

*W. L. Keenan*

7. NATURAL FEATURE PRAIRIE Co Freeborn

NAME PARADISE PRAIRIE REF McCauley map Freeborn  
Nopham 704 (page)

PRON AREA & DIMENS

OTHER NAMES

EXACT SITE T R TWP Bancroft

GEN LOC Northward of Lea's Chapeau Lake (White Lake)

Description & Name Origin Noted by Lea, was described in the history of the County in 1882, that it enters Bancroft township "in the southwestern corner and extends northeasterly almost across the entire town, gradually disappearing towards Clark's Grove, in the northeast corner."

Not shown on map

W. K. Klevan

7.

NATURAL  
FEATURE

WOODS

Co FREEBORN - - - -

NAME

MOSCOW WOODS

MINN ANNALS  
RE<sup>M</sup>pls. Trib. Dec. 10, 1871, P. 2, Col. 2  
Sunday (page)

PRON

AREA &  
DIMENS

OTHER  
NAMES

EXACT  
SITE

T

103

R

19

TWP

GEN  
LOC

Description &  
Name Origin

"...Moscow Woods are turning out a good deal of deer meat which is sold cheap in Austin "

BPC 7/7/41.

ITEM 568 FRASER

NAME OF THE ...  
Description of ...

FOO  
ONE

FOO  
ONE

FOO  
ONE

FOO  
ONE

FOO  
ONE

FOO  
ONE

FOO  
ONE

7. NATURAL FEATURE Woods Co FREEBORN

NAME THE MOSCOW TIMBER REF Upham 201-202  
(page)

AREA & DIMENS  
PRON \_\_\_\_\_

OTHER NAMES \_\_\_\_\_

EXACT SITE Section 17 T 103 R 19 TWP Moscow

GEN LOC \_\_\_\_\_

Description & Name Origin "Some years previous to settlement (of Moscow in 1855), the heavy body of timber which covered Section 17 was set on fire in a dry season, creating such a conflagration as to suggest scenes in Russia under the great Napoleon. From that time it was known as the Moscow timber ...."

6-24-40 J.B.

4.

NAME

LUTHER ACADEMY CO  
(village)

Irehaen

PRON

REF

MHSC - Vol. X - Part 1, p. 397  
(page)OTHER  
NAMESPO  
HISTEXACT  
SITE

T

102

R

21

TWP

GEN  
LOC

In Albert Lea

CO  
ST?

FIRST

SETTLED

PLAT

INCRP

Name Origin  
& Remarks:

The religious affiliations of this academy were Lutheran at the time of organization. In 1905 the school employed 5 instructors to teach the student body.

J.S.

11

~~VILLAGE~~ SCHOOL

Co Freeborn

NAME LUTHER ACADEMY REF M.H.S. Quarterly V 389  
(page)

PRON \_\_\_\_\_ PO HIST \_\_\_\_\_

OTHER NAMES \_\_\_\_\_ CO ST? \_\_\_\_\_

EXACT SITE \_\_\_\_\_ T 10 V R 21 TWP \_\_\_\_\_

GEN LOC W Albert Lea FIRST SETTLED \_\_\_\_\_

PLAT \_\_\_\_\_ INCORP \_\_\_\_\_

Description &  
Name Origin

*Established in 1889.*

12-31-40

6. SOURCE MOUTH  
STREAM COUNTY Freeborn COUNTY Freeborn  
COUNTY Freeborn  
NAME Lime Creek ✓ REF Upham 704 (page)  
• NE Canby map Freeborn

FROM \_\_\_\_\_ MILES \_\_\_\_\_

OTHER NAMES \_\_\_\_\_

SOURCE Bear Lake and State Line Lake ✓  
SEC 70 T 101 R 22 TWP Nunda

DIRECTION & AREA DRAINED Flows south into Iowa ✓

MOUTH Shell Rock River ✓  
Description & Name Origin  
SEC \_\_\_\_\_ T \_\_\_\_\_ R \_\_\_\_\_ TWP \_\_\_\_\_

*Upham*

NAME LIME CREEK (stream) CO FREEDORNPRON \_\_\_\_\_ REF 1940 ATLAS OF MINN. HWYS. 24  
(page)

OTHER NAMES \_\_\_\_\_

SOURCE \_\_\_\_\_ MOUTH 2  
COUNTY FREEDORN COUNTY 1 MILES \_\_\_\_\_SOURCE BEAR LAKE SEC 20 T 101 R 22 TWP NUNDADIRECTION & AREA DRAINED Flows S.W. enters the state of IOWA from sec 35. T. 121 N. R. 23.MOUTH 2 SEC \_\_\_\_\_ T 2 R \_\_\_\_\_ TWP \_\_\_\_\_Name Origin  
& Remarks:1/14-42 gashow

NAME LINE CREEK (stream) CO Freeborn  
*Myer map Co's*

PRON \_\_\_\_\_ REF County map 1913  
 (page)

OTHER NAMES \_\_\_\_\_

SOURCE COUNTY Freeborn MOUTH COUNTY Freeborn MILES \_\_\_\_\_

SOURCE \_\_\_\_\_ SEC 2 T 101 R 23 TWP Mansfield

DIRECTION & AREA DRAINED flows S.E. through Bear Lake, then flows S. and leaves  
nunda Twp. at sec. 31, T101, R22, then flows E. and enters  
nunda Twp. at sec. 33, T101, R22.

MOUTH State Line Lake SEC 33 T 101 R 22 TWP Nunda

Name Origin  
 & Remarks:

*J. J. W. /  
 J. J. W.*

6.

NAME LINE CREEK CO FREEBORN  
 (stream)  
 PLACE NAMES STUDY MAP No. 6 Highway  
 PRON \_\_\_\_\_ REF 1935 County Map (Plus)  
 (page)

OTHER NAMES \_\_\_\_\_

SOURCE COUNTY Freeborn MOUTH COUNTY Freeborn MILES \_\_\_\_\_

SOURCE BEAR LAKE SEC 20 T 101N R 22W TWP NUNDA  
 DIRECTION & AREA DRAINED flows S.W. leaves County at Sec 31-T101N-R22W-TWP NUNDA  
flows NE INTO REENTERS County at Sec 33-T101N-22W-TWP NUNDA

MOUTH STATE LINE LAKE SEC 33 T 101N R 22W TWP NUNDA  
 Name Origin  
 & Remarks

4-15-41

Rene

6. SOURCE COUNTY MOUTH COUNTY COUNTY Freestone

NAME LINE CREEK REF <sup>Eddys</sup> Lake Survey 2-51 (6-21-1934)  
(page)

~~FROM~~ Albert Lea Quadrangle MILES

OTHER NAMES

SOURCE Bear Lake SEC 20 ? T 101 N R 22 W TWP Runda

DIRECTION & AREA DRAINED

MOUTH State Line Lake SEC T 101 R 22 W TWP

Description &  
Name Origin

1/13/41

*Rox*

6. SOURCE COUNTY Freeborn<sup>x</sup> MOUTH COUNTY Blue Earth<sup>x</sup> COUNTY \_\_\_\_\_

NAME Le Sueur River<sup>x</sup> REF Upham 704<sup>x</sup> M<sup>c</sup>Cauley map Freeborn  
Geol. Survey 1919  
(page)

FROM \_\_\_\_\_ MILES \_\_\_\_\_

OTHER NAMES \_\_\_\_\_

SOURCE Le Sueur or Mule Lake SEC \_\_\_\_\_ T 104<sup>x</sup> R 22<sup>x</sup> TWP Hartland

DIRECTION & AREA DRAINED \_\_\_\_\_

MOUTH Blue Earth river<sup>x</sup> SEC \_\_\_\_\_ T 108<sup>x</sup> R 27<sup>x</sup> TWP \_\_\_\_\_  
Description &  
Name Origin

• Does not show on map

W. Keena

8.

T. 101. R. 20

5

NAME LANG'S FORD CO FREEBORN

ARTIFICIAL FEATURE FORD REF 24<sup>TH</sup> SESSION 1885 P 198  
*SP. LAWS. CH. 69. TITLE D.*  
(page)

PRON \_\_\_\_\_ AREA & DIMENS \_\_\_\_\_

OTHER NAMES \_\_\_\_\_ EST \_\_\_\_\_

EXACT SITE NEAR S.W. CORNER, SEC. 22 T R \_\_\_\_\_ TWP SHELL ROCK

GEN LOC ON SHELL ROCK RIVER

Name Origin & Remarks: *Act to appropriate money to aid in building roads and bridges.*

*Approved March 9<sup>th</sup>, 1885.*

*Jugalls 2/26/11*

4.

VILLAGE

Co Freeborn

NAME

[ ITASCA ]

REF

• Minn. Plat 1916 x Co. atlas 1913  
 • Upsham Vol. McCauley Map Freeborn  
 (page)

PRON

PO  
HISTOTHER  
NAMESITASCA City <sup>x</sup>CO  
ST?See information belowEXACT  
SITESec 31 <sup>✓x</sup>

<sup>x</sup> T 103N R 71W <sup>x</sup> TWP Bancroft <sup>✓x</sup>

GEN  
LOCAdjoining a label named ItascaFIRST  
SETTLED

PLAT

Winter of 1855-6

INCORP

Description &amp;

Name Origin

• A small village or hamlet. In 1857 it was an aspirant to be designated as the county seat, but, failing in that ambition, it lasted only a few years. The name was derived from that given by Schoolcraft to the source of the Mississippi river.

• Not on map

*W. Keenan*

4.

NAME Itasca CO FREEBORN?

(village)

XIV

FRON REF M.H.S. Quarterly 79

(page)

OTHER NAMES PO HIST

EXACT SITE T 103 R 21 TWP

GEN LOC near Albert Lea CO ST?

FIRST SETTLED Before 1860

PLAT INCORP

Name Origin & Remarks: "to the village of Itasca a little hamlet near a handful of houses that was called Albert Lea"

P. Schwartz 9/11/40

of [unclear]  
 [unclear]

1912

[unclear]

RECEIVED  
 1912

TOC  
 GEN

1912  
 CO

1912  
 1912

1

1

1912

1912  
 1912

1912  
 CO

1912

1912

(1912)

1912

(1912)

CO

4.

NAME

ITASCA  
(village)

CO

FREEBORN

PRON

REF

MHS. Quarterly XIV 304  
(page)

OTHER  
NAMES

PO  
HIST

EXACT  
SITE

T

103

R.

21?

TWP

GEN  
LOC

CO

ST?

Three miles north of the

FIRST  
SETTLED

present site of Albert Lea, on land <sup>now</sup> occupied by  
the Wedge Nursery

PLAT

INCORP

Name Origin  
& Remarks:

22

LAKE

Co

Freeborn

NAME

ITASCA LAKE

REF

McCauley map Freeborn  
Alphon 201 (page)

PRON

STATUS

OTHER  
NAMESEXACT  
SITE

T

R

AREA &  
DIMENS

TWP

GEN  
LOCDescription &  
Name Origin

Adjoining the former village of Itasca which was in Sec. 31. Bancroft Top.  
a lakelet. The name was derived from that  
given by Schoolcraft to the source of the Mississippi

Not on map

4.

NAME

*Itasca Prairie*  
(village)

CO

*FREEBORN?*

PRON

REF

*M.H.S. Quarterly*  
*XIV*  
*306*  
*17 (page)*

OTHER  
NAMES

PO  
HIST

EXACT  
SITE

T

*103*

R

*21*

TWP

GEN  
LOC

*Near Albert Lea*

CO  
ST?

FIRST  
SETTLED

PLAT

INCORP

Name Origin  
& Remarks:

*W. Schmitz*  
*9/11/40*

1914

1915

1916

1917

1918

1919

1920

1921

10. URBAN Co. Freeborn  
FEATURE Bridge

NAME "Hatch" Bridge MUN Twp. Albert Lea  
REF 27<sup>th</sup> Session 1891 311  
chap. 162 (page)

PRON \_\_\_\_\_ EST \_\_\_\_\_

OTHER NAMES \_\_\_\_\_ AREA & DIMENS \_\_\_\_\_

LOCATION \_\_\_\_\_

Description & Name Origin appropriation for bridge across inlet Fountain Lake at W $\frac{1}{2}$  SW $\frac{1}{4}$  Sec 5, T. 102, R. 21.

approved April 21, 1891

B. P. C 2/25/41

4. Corning

NAME ~~CORNING~~ (village) CO FREEBORN & HOWE

1940 ATLAS OF

PRON \_\_\_\_\_ REF MINN. HWYS 24 & 50  
(page)

OTHER NAMES \_\_\_\_\_ PO HIST \_\_\_\_\_

EXACT sec 6 \_\_\_\_\_ T 103 \_\_\_\_\_ R 18 \_\_\_\_\_  
SITE sec 31 \_\_\_\_\_ T 104 \_\_\_\_\_ R 19 \_\_\_\_\_  
sec 1 \_\_\_\_\_ T 103 \_\_\_\_\_ R 19 \_\_\_\_\_  
sec 36 \_\_\_\_\_ T 104 \_\_\_\_\_ R 19 \_\_\_\_\_

LAKE STONE  
UDOLPHO  
MOSCOW  
NEWRY

GEN \_\_\_\_\_ CO \_\_\_\_\_  
LOC about 1/2 mile E. of HOLLANDALE village ST? \_\_\_\_\_

FIRST SETTLED \_\_\_\_\_ PLAT \_\_\_\_\_ INCORP \_\_\_\_\_

Name Origin  
& Remarks:

1/2 - 42 gashow

4.

NAME Glover (village) CO Freeborn  
x co. atlas 1913 - Mc-Caulley Map Freeborn 2

PRON \_\_\_\_\_ REF Min Plat 1916 (Page) \_\_\_\_\_

OTHER <sup>x</sup> NAMES Clover PO HIST \_\_\_\_\_

EXACT SITE Sec. 33 <sup>x</sup> T 102N <sup>x</sup> R 22W <sup>x</sup> TWP Pickrel Lake <sup>x</sup>

GEN \_\_\_\_\_ CO \_\_\_\_\_  
LOC \_\_\_\_\_ ST? \_\_\_\_\_

FIRST SETTLED \_\_\_\_\_

PLAT \_\_\_\_\_ INCORP \_\_\_\_\_

Name Origin & Remarks: Not on map

4.

VILLAGE

Co

Freeborn

11

NAME

GLENVILLE JUNCTION

REF

MINN<sup>in</sup> = 3-CENT - V-4-969  
(page)

PRON

PO  
HISTOTHER  
NAMESCO  
ST?EXACT  
SITE

T

101

R

20

TWP

GEN

ON ILLINOIS CENTRAL RAILWAY

FIRST  
SETTLED

LOC

NEAR ALBERT LEA

PLAT

INCORP

Description &  
Name Origin

Ingalls 5/8/40



9. PARK GAME REFUGE ----- Co. FREEBORN -----  
FOUNTAIN AND ALBERT LEA -----  
1940 ATLAS OF  
NAME GAME REFUGE ----- (STATE) ----- REF MINN. HWYS. ----- (page) 24 -----

AREA &  
DIMENS

PRON -----

OTHER  
NAMES

EST

see 7, 18, 19, 30 ----- 107 ----- 20 ----- FAYWARD -----  
see 16, 17, 22, 23, 24, 25, 26, 27 ----- 102 ----- 21 ----- ALBERT LEA -----  
EXACT SITE see 5, 6, 8, 9, 10, 11, 12, 13, 14, 15 ----- T 103 ----- R 21 ----- TWP BANCROFT -----

GEN  
LOC

Description &  
Name Origin

1/13-47 Zashow

6.

NAME ELLENBERG CREEK CO FREEBORN  
 (stream) Chap. 538. Sec 32

PRON \_\_\_\_\_ REF 34<sup>th</sup> Session 564 YR. 1905  
Gen'l Laws (page)

OTHER NAMES \_\_\_\_\_

SOURCE \_\_\_\_\_ MOUTH \_\_\_\_\_  
 COUNTY \_\_\_\_\_ COUNTY \_\_\_\_\_ MILES \_\_\_\_\_

SOURCE \_\_\_\_\_ SEC \_\_\_\_\_ T \_\_\_\_\_ R \_\_\_\_\_ TWP \_\_\_\_\_

DIRECTION & AREA DRAINED \_\_\_\_\_

MOUTH \_\_\_\_\_ SEC \_\_\_\_\_ T \_\_\_\_\_ R \_\_\_\_\_ TWP \_\_\_\_\_

Name Origin  
& Remarks

Act appropriating money for a  
 steel bridge across this creek, on  
 section line between Sec. 30, 31, T. 102, R. 23.  
 approved April 19, 1905.  
 3/574/ F. Bunnell

NAME Dood's Switch CO Freeborn  
 (village) GEOL OF MINN.  
 PRON \_\_\_\_\_ REF Winchell's Geol. Plat (page) \_\_\_\_\_  
 OTHER NAMES \_\_\_\_\_ PO \_\_\_\_\_  
 HIST \_\_\_\_\_  
 EXACT SITE Sec: 30 T 103 N R 73 W TWP Carlston  
St. Paul R.R.  
 GEN \_\_\_\_\_ CO \_\_\_\_\_  
 LOC 4 1/2 miles southwest of Freeborn on Chic. Miles. ST? \_\_\_\_\_  
 FIRST SETTLED \_\_\_\_\_ PLAT \_\_\_\_\_ INCORP \_\_\_\_\_  
 Name Origin & Remarks:

*4-8-1921 - H. C. Cook*

NAME CLARK'S GROVE CO FREE BORN  
 (village)

PRON \_\_\_\_\_ REF MHS Quarterly # 368  
 (Page)

OTHER NAMES [JAMES] PO HIST \_\_\_\_\_

EXACT SITE \_\_\_\_\_ T 104 R VI TWP \_\_\_\_\_

GEN \_\_\_\_\_ CO \_\_\_\_\_  
 LOC \_\_\_\_\_ ST? \_\_\_\_\_

FIRST SETTLED \_\_\_\_\_

PLAT \_\_\_\_\_ INCORP \_\_\_\_\_

Name Origin  
& Remarks:

" It was called Clark's Grove after an early postmaster J.M. Clark, whose farm buildings were located in a grove; hence the name of the post office, town and settlement."

JH

4.

NAME CARLETON CO FREEBORN  
 (village) MINN ANNALS

PRON \_\_\_\_\_ REF ST. A. FALLS DEM. P. 2. COL. 4. 12/17/1869  
 (page)

OTHER NAMES ? CARLSTON ? PO  
 HIST

EXACT SITE \_\_\_\_\_ T 103 R 23 TWP Carlston

GEN \_\_\_\_\_ CO  
 LOC \_\_\_\_\_ ST?

FIRST SETTLED \_\_\_\_\_ PLAT \_\_\_\_\_ INCORP \_\_\_\_\_

Name Origin  
 & Remarks:

Two men in this village have  
 been victimized by confidence  
 operators.  
 There is a Carlston trap in Freeborn

5/27/41 F. Bienappf

ITEM. No 100. S. E.

TO ORDER OF

THE BANK OF

AMERICA

NEW YORK

NEW YORK

NEW YORK

PAID

TO

THE

ALL

CO

FOR

DEPOSIT

BY

THE

NEW

YORK

(S. E.)

FOR

(S. E.)

CO

4.

NAME BUICK EYE P.O. CO FREEBORN  
 (village) MINN. ANNALS  
 PRON \_\_\_\_\_ REF MPLS. TRIB P. 4. COL. 2 3/15/1870  
 (page)  
 OTHER NAMES Buckeye PO HIST DISCONTINUED. 3/15/1870  
 EXACT SITE \_\_\_\_\_ T 103 ? R 22 TWP Manchester  
 GEN \_\_\_\_\_ CO \_\_\_\_\_  
 LOC \_\_\_\_\_ ST? \_\_\_\_\_  
 FIRST SETTLED \_\_\_\_\_

PLAT \_\_\_\_\_ INCORP \_\_\_\_\_  
 Name Origin & Remarks: Since Manchester twp was first called Buckeye (system) it is likely Buckeye P.O. was located in it. Present day MANCHESTER village of later origin x

5/27/41. F. Bienappf

ITEM. NO. 836. M. Comber.

7 NOV 1952  
1952 NOV 7

1172 INDEX

RECORDED

1172

100 211  
051 00

FILE 1 1 1  
1172 1172 1172

1172 1172  
051 00

1172 1172 (1172)

1172 1172 (1172)

1172 1172

6. SOURCE x MOUTH x  
STREAM COUNTY Freeborn COUNTY Blue Earth COUNTY Freeborn

NAME Big Cobb River

REF McCauley map Freeborn 1  
Upham 203 x Geol. Survey 1919  
(page)

FROM \_\_\_\_\_ MILES \_\_\_\_\_

OTHER x  
NAMES Cobb River

SOURCE Freeborn Lake SEC \_\_\_\_\_ T<sup>x</sup> 103 R<sup>x</sup> 23 TWP \_\_\_\_\_

DIRECTION & AREA DRAINED • Flows Northwesterly

• Blue Earth and  
MOUTH Minnesota rivers SEC \_\_\_\_\_ T<sup>x</sup> 107 R<sup>x</sup> 26 TWP \_\_\_\_\_  
Description & Le Sueur river  
Name Origin

• Not shown on map.

*W. L. Keenan*

6. STREAM SOURCE MOUTH COUNTY FREEBORN COUNTY ?  
COUNTY FREEBORN  
PLACE NAMES STUDY MAP No. *Hglivyl*  
NAME BIG COBB RIVER REF 1935 County Map  
(page) (Pless)

PRON \_\_\_\_\_ MILES \_\_\_\_\_

OTHER NAMES \_\_\_\_\_

SOURCE / \_\_\_\_\_ SEC 8 T 103N R 22W TWP Manchester

DIRECTION & AREA DRAINED Flows North + West - leaves County  
at Sec 7 - T 104N R 23W - Freeborn Twp.

MOUTH ? \_\_\_\_\_ SEC \_\_\_\_\_ T \_\_\_\_\_ R \_\_\_\_\_ TWP \_\_\_\_\_

Description &  
Name Origin

6.

NAME

BIG COBB RIVER  
(stream)

CO

Frederick

GEOLOGICAL OF MINN.

PRON

REF

Winchell's - D.V. - 104  
(page)OTHER  
NAMESSOURCE  
COUNTY

Frederick

MOUTH  
COUNTY

7

MILES

SOURCE

7

SEC 17

T 103 N

R 3 W

TWP

Carlston

DIRECTION &  
AREA DRAINEDFlowing north and northwest, leaving Co. in Sec. 7, T104N.  
R 3 W. Frederick just into Faribault Co.

MOUTH

SEC

T

R

TWP

Name Origin  
& Remarks

L. 9-19-01 - Walter P. Smith

6.

STREAM

SOURCE

COUNTY

FREEBORN

MOUTH

COUNTY

FARIBAULT

COUNTY

FREEBORN

1909-12 Report Water Resources Invest.

NAME BLUE-EARTH-RIVER (EAST BRANCH)

RECD STATE DRAINAGE COMM.

(page) 568

PRON \_\_\_\_\_ MILES \_\_\_\_\_

OTHER NAMES \_\_\_\_\_

SOURCE \_\_\_\_\_ SEC \_\_\_\_\_ T 103N R 23W TWP \_\_\_\_\_

DIRECTION & AREA DRAINED Flow west thru Walnut Lake

Near Blue Earth City

MOUTH BLUE-EARTH-RIVER SEC \_\_\_\_\_ T \_\_\_\_\_ R \_\_\_\_\_ TWP \_\_\_\_\_

Description &  
Name Origin

(Mississippi River Drainage)

2-15-41

*W. P. Asmus*

6.

STREAM

SOURCE

MOUTH

COUNTY FREEBORN

COUNTY

COUNTY FREEBORN1909-12 Report Water Resources

NAME

BOOT CREEK

STATE-DRAINAGE-COMM.

(page) 568

PRON

MILES

OTHER  
NAMES

SOURCE

N. W. Part of

SEC

T 104NR 22W

TWP

DIRECTION &  
AREA DRAINEDFlows north - Leaves Co in 104 - 22

MOUTH

E-SUEUR RIVER

SEC

T

R

TWP

Description &  
Name Origin(Mississippi River Drainage)

2-15-41

A. Rasmussen

4.

NAME BANCROFT P.O. CO FREEBORN  
 (village) Minn. Annals, Wkly Pioneer & Democrat,  
Page 2, Col. 3, Jan. 29, 1857.

PRON REF (page)                     

OTHER NAMES PO Establishment announced,  
HIST N. Oliver, Postmaster.

EXACT SITE SE 1/4 of Sec 31 T 103 R 21 TWP Bancroft (in 1874)  
*Andrew*

GEN CO  
 LOC ST

FIRST SETTLED                      PLAT                      INCORP                     

Name Origin & Remarks: 1887 Leg. map shows Bancroft, a railroad station, farther north in this township about sec 17 or 20

[Faint, illegible text, possibly bleed-through from the reverse side of the page. The text is arranged in several lines and is mostly unrecognizable.]

5.

Albert Lea

Freeborn

NAME

CO

(lake)

ANNALS -- St. Paul Daily Globe, June 19, 1879

PRON

REF p 4, col. 1

(page)

OTHER  
NAMESEXACT  
SITE

T

102

R

20-21

TWP

AREA &  
DIMENSGEN  
LOC

STATUS

Name Origin  
& Remark:

At a meeting of the state medical society in St. Paul, Albert Lea was a visitor. His presence led to the selection of Albert Lea as the next meeting place and he is quoted as follows: "Upon being introduced, Mr. Albert Lea gave some historical reminiscences of his first trip to Minnesota, forty-four years ago. The speaker described the manner in which Albert Lea was named, stating that he had given an account of its beauty to a Frenchman at the time of its discovery, who insisted upon calling it Albert Lea."

(NOTE: Apparently refers to the lake, and the Frenchman --- probably, Nicollet.)

gvm 1/30/42

4.

NAME ALBERT LEA COLLEGE CO Frederick  
(village)PRON \_\_\_\_\_ REF MHSC - Vol. X Part 1, p. 397  
(page)OTHER NAMES \_\_\_\_\_ PO \_\_\_\_\_  
HIST \_\_\_\_\_EXACT SITE \_\_\_\_\_ T 102 R 21 TWP \_\_\_\_\_GEN LOC W Albert Lea CO \_\_\_\_\_  
ST? \_\_\_\_\_

FIRST SETTLED \_\_\_\_\_ PLAT \_\_\_\_\_ INCORP \_\_\_\_\_

Name Origin

&amp; Remarks:

Organized in 1885, the school's religious affiliations are Presbyterian. Katherine D. Hutchison was president in 1905. The school's enrollment in that year was 84, and 12 instructors were employed.

JL

11.  
 MISCELLANEOUS Albert Lea academy Co Freeborn

MUN \_\_\_\_\_

NAME \_\_\_\_\_ REF Minn. Hist. Coll. Vol. 14, p. 271  
 (Page)

PRON \_\_\_\_\_ EST \_\_\_\_\_

OTHER NAMES \_\_\_\_\_ GEN \_\_\_\_\_  
 \_\_\_\_\_ LOC \_\_\_\_\_

EXACT SITE at Albert Lea? T 10 ✓ R VI TWP \_\_\_\_\_

Description &

Name Origin Granrud, John Evenson, educator, born in Norway, Aug. 5, 1863; came to the United States in 1865; was graduated at Luther College, Decorah, Iowa, 1886; was instructor at Albert Lea academy and at St. Olaf College; Northfield; since 1899 has been instructor and assistant professor of Latin in the University of Minnesota; author of "Five Years of Alexander Hamilton's Public Life", and "Roman Constitutional History."

NAME ALBERT CREEK  
(stream)CO. FREE BORNPLACE NAMES STUDY MAP No. 6 Highway

PRON \_\_\_\_\_

REF 1935 County Maps

(pages) \_\_\_\_\_

OTHER  
NAMES \_\_\_\_\_SOURCE  
COUNTY FREE BORNMOUTH  
COUNTY ?

MILES \_\_\_\_\_

SOURCE \_\_\_\_\_

SEC NE 25 T 103N R 20W TWP HAYWARDDIRECTION &  
AREA DRAINEDflows S.E. AND LEAVES COUNTY AT Sec 12 T101N  
R19W TWP. LONDONMOUTH ?

SEC \_\_\_\_\_

T \_\_\_\_\_

R \_\_\_\_\_

TWP \_\_\_\_\_

Name Origin  
& Remarks:

4-15-41

Raus

6. STREAM SOURCE MOUTH COUNTY  
COUNTY COUNTY COUNTY *Freeborn*  
NAME *Shell Rock River* REF *Bryant's Rice* *Dist. 1271*  
*70 (1882)*  
*7 (page)*

PRON \_\_\_\_\_ MILES \_\_\_\_\_

OTHER NAMES \_\_\_\_\_

SOURCE ? SEC T R TWP \_\_\_\_\_

DIRECTION & AREA DRAINED ? \_\_\_\_\_

MOUTH ? SEC T R TWP \_\_\_\_\_

Description & Name Origin

10-10-40



*A Morgan*

8. ARTIFICIAL  
FEATURE PIPE LINE OIL Co. FREEBORN

NAME GREAT LAKES PIPE LINE CO. REF MINN HWYS 24  
1940 ATLAS OF  
(page)

PRON \_\_\_\_\_ AREA &  
DIMENS \_\_\_\_\_

OTHER NAMES \_\_\_\_\_ EST \_\_\_\_\_

EXACT Enter FREEBORN CO. IN SEC 33 101 21 FREEMAN  
SITE Leaves 1' from 4 T 104 R 21 TWP BATH

GEN  
LOC Runs N & S through country  
Description &  
Name Origin

1/12-42 gashow

8. ARTIFICIAL  
FEATURE PIPE LINE GAS ----- CO FREEBORN -----

1940 ATLAS OF

NAME NORTHERN NATURAL GAS CO. ----- REF MINN. HWS. 24 -----  
(page)

PRON ----- AREA &  
DIMENS -----

OTHER  
NAMES ----- EST -----

EXACT Enter FREEBORN CO. in sec 35 101 22 NUNDA  
SITE Zones 11 12 from 4 6 T 104 R 21 TWP BATH -----

GEN  
LOC Runs NE & SW through County -----  
Description &  
Name Origin

1/12

4.

NAME FREEMONT CO FREEBORN  
(village)

my m. annals  
St. Paul Dispatch Aug 7 - 1874  
(page) 3 col 6

PRON \_\_\_\_\_  
OTHER NAMES \_\_\_\_\_  
PO HIST Disc. Aug. 1874

EXACT SITE \_\_\_\_\_ T \_\_\_\_\_ R \_\_\_\_\_ TWP \_\_\_\_\_

GEN \_\_\_\_\_ CO \_\_\_\_\_  
LOC \_\_\_\_\_ ST? \_\_\_\_\_

FIRST SETTLED \_\_\_\_\_ PLAT \_\_\_\_\_ INCORP \_\_\_\_\_

Name Origin & Remarks: The post office of Fremont, Freeborn County, has been discontinued.

7/30/41 Gerhard

Ca Peterson Item # 446

4.

VILLAGE

Co Freeborn -----NAME Kansota ----- REF Ser. 1111 1937-38. ----- <sup>93</sup>  
(page)PRON ----- ~~HIST~~ <sup>PO</sup> Mail Albert Lea -----OTHER NAMES ----- CO  
ST? -----

EXACT SITE ----- T ----- R ----- TWP -----

GEN LOC ----- P ----- FIRST SETTLED -----

PLAT ----- INCORP -----

Description &  
Name Originon M & St. L5/29/40 Schieck

4.

VILLAGE

Co Freeborn

NAME Muckland

REF Ser: Lir 1937-38.

147  
(page)

PRON

PO  
~~HIST~~

Mail Hollandale

OTHER  
NAMES

CO  
ST?

EXACT  
SITE

T

R

TWP

GEN  
LOC

?

FIRST  
SETTLED

PLAT

INCORP

Description &  
Name Origin

on CMSP&P RR

6/7/40 Schieck

4.

VILLAGE

Co Freeborn

NAME

Sigsbee

REF

Ser Dir 1937-38.187

(page)

PRON

PO

~~HIST~~Mail Haywood (Hayward)?OTHER  
NAMES

CO

ST?

EXACT  
SITE

T

R

TWP

GEN  
LOC

FIRST

SETTLED

PLAT

INCORP

Description &  
Name Originon C.M. & St. P RR6/18/40 Schieck

11.  
MISCELLANEOUS COUNTY

Co FREEBORN

MUN

NAME FREEBORN

REF 9<sup>TH</sup> CH. LXXIV SEC. 1.  
TERR. SESSION 1867-P 277  
(page)

PRON ----- EST -----

OTHER NAMES ----- GEN -----  
LOC -----

EXACT SITE ----- T ----- R ----- TWP -----

Description &  
Name Origin

An Act to Organize the County of Freeborn.

SEC. 1. That the County of Freeborn is hereby declared an organized County.

SEC. 2. The Governor shall appoint the Board of County Commissioners.

SEC. 4. The Board of County Commissioners shall appoint a place for temporary County seat, until a place shall be determined by the voice of the people.

Approved March 6<sup>th</sup> 1867. Ingalls 3/6/67

11.  
MISCELLANEOUS

COUNTY

Co. FREEBORN

MUN

NAME FREEBORN COUNTY

REF

Upham 198  
(page)

PRON

EST

February 20, 1855

OTHER  
NAMES

~~EST~~  
~~DOC~~ organized March 4, 1857

EXACT  
SITE

T

R

TWP

Description &  
Name Origin

named in honor of William Freeborn, member of the Council in the Territorial Legislature for the years 1854 to 1857. He was born in Ohio in 1816; came to St. Paul in 1848, and removed to Red Wing in 1853, where he had large interests, as also at Cannon Falls; emigrated in 1864 to the Rocky mountains, and spent the next winter as a gold miner in Montana; was engaged 3 years in fruit culture in Oregon; and finally, in 1868, settled in California, on a ranch at Santa Margarita, in San Luis Obispo county. He was the second mayor of Red Wing, in 1858, but resigned before the end of the year. Although he had traveled much, he wrote in 1899 from his California home that he had never ridden on a railroad train.

6-20-40 J.B.

11.

MISCELLANEOUS

COUNTY

Co. FREEBORN

MUN

NAME

FREEBORN

REF

<sup>in</sup> MINN. P. CENT V. 2-P 480  
(page)

PRON

EST ORGAN 1865

OTHER NAMES

GEN LOC

EXACT SITE

T R TWP

Description & Name Origin

Organized by the Sixth Territorial Legislature in 1855.

Jugalla 7/29/40

11.  
MISCELLANEOUS

COUNTY

Co FREEBORN

MUN \_\_\_\_\_

NAME FREEBORN COUNTY

REF MHS Quarterly <sup>XI</sup> 289  
(page)

PRON \_\_\_\_\_ EST \_\_\_\_\_

OTHER NAMES \_\_\_\_\_ GEN LOC \_\_\_\_\_

EXACT SITE \_\_\_\_\_ T \_\_\_\_\_ R \_\_\_\_\_ TWP \_\_\_\_\_

Description &  
Name Origin

"Ole Colbjornson Sivdahlen, who arrived in 1853, was Freeborn County's first settler - his log cabin is preserved on the Owatonna fair grounds."

DS

11.  
MISCELLANEOUS

COUNTY

Co. FREEBORN

MUN

NAME

FREEBORN

REF

MHS Quarterly XI #61  
(page)

PRON

EST

1855

OTHER  
NAMES

GEN  
LOC

EXACT  
SITE

T

R

TWP

Description &  
Name Origin

4.

VILLAGE

Co FreebornNAME South HollandaleREF Ser Lcir 1937-38 (page) 188

PRON

PO

HIST

Mail / HollandaleOTHER  
NAMES

CO

ST?

EXACT  
SITE

T

10

R

20

TWP

GEN  
LOC

FIRST

SETTLED

PLAT

INCORP

Description &  
Name Originon CMSP&P RR6/18/40 Schieski

\* There is a Hollandale Jet on CMSP in  
this locality. May be another name?

REFERENCES

DATE	DESCRIPTION	AMOUNT
1912	...	...
1913	...	...
1914	...	...
1915	...	...
1916	...	...
1917	...	...
1918	...	...
1919	...	...
1920	...	...
1921	...	...
1922	...	...
1923	...	...
1924	...	...
1925	...	...
1926	...	...
1927	...	...
1928	...	...
1929	...	...
1930	...	...
1931	...	...
1932	...	...
1933	...	...
1934	...	...
1935	...	...
1936	...	...
1937	...	...
1938	...	...
1939	...	...
1940	...	...
1941	...	...
1942	...	...
1943	...	...
1944	...	...
1945	...	...
1946	...	...
1947	...	...
1948	...	...
1949	...	...
1950	...	...

*Munson*

FP-1

INDIVIDUAL WORK REPORT

2788-96395

Identification number.

Name Backman, Alfred Address 232 James Ave. N.

Payroll Period Nov. 16 To Nov. 30th, 1938 Project No. 6508

Date	STATEMENT OF HOURS WORKED				total hours	WORK FINISHED DURING PERIOD
	A.M.		P.M.			
Nov. 16	8:00	To 12:00	1:00	To 4:00	7	<i>Bibliography of Vincent Libinsky, Translation</i>
Nov. 21	8:00	To 12:00	1:00	To 4:00	7	
		To		To		
		To		To		
		To		To		
		To		To		
		To		To		WORK IN PROGRESS AT TIME OF REPORT
		To		To		<i>translation</i>
		To		To		
		To		To		
		To		To		
		To		To		
		Total Hours				

I hereby certify I have worked the days and hours indicated above at the occupation to which assigned.

Approved *P. M. Munson*  
Supervisor

Signed *Alfred Backman*

1.

REFERENCE

Free BORN Co.

AUTHOR \_\_\_\_\_

TITLE STANDARD MAP of FREE BORN Co. \_\_\_\_\_

PUB AT St PAUL, PUBLISHER MCGILL WARNER Co. \_\_\_\_\_

PUB DATE 2 ED NO VOLS 1 VOL NO PAGES \_\_\_\_\_

LIBRARY Office ABBREVIATION USED Std map of Co. McGill Warner Co.  
Remarks:

DATE BEGAN 2-10-42 \_\_\_\_\_

DATE COMPLETED \_\_\_\_\_ BY H. Hall \_\_\_\_\_

FREEBORN Co.

1.

REFERENCE

AUTHOR MINNESOTA DEPARTMENT OF HIGHWAYS. -----

TITLE ATLAS OF GENERAL HIGHWAY-COUNTY MAPS FOR MINNESOTA.

PUB AT ST. PAUL MINN. ----- PUB-LISHER MINNESOTA DEPARTMENT OF HIGHWAYS

PUB 1936; REVISED AS DATE OF JAN 1 1940 ED ----- NO VOLS 1 ----- VOL NO 1 ----- PAGES 87 -----

LIP- MPLS. PUBLIC LIBRARY ----- ABBREVIATION USED 1940 ATLAS OF MINN. HWYS. PAGE 24.  
RARY BUSINESS BRANCH -----

Remarks:

DATE BEGAN 1/9-1942 -----

DATE COMPLETED 1/14-42 ----- BY L. P. Gastrow -----

*Froborn Froborn Co*

1.

REFERENCE

AUTHOR P. F. Colver & Son, 1914 Atlas -----

TITLE New Encyclopedic Atlas and Gazetteer of World -----

PUB AT ----- PUBLISHER P. F. Colver & Son -----

PUB DATE ----- ED ----- NO VOLS ----- VOL NO ----- PAGES 261 -----

LIBRARY ----- ABBREVIATION USED P. F. Colver & Son, 1914 Atlas -----

Remarks:

*Revised by W. H. Poates*

*Copyright, 1910, By Dodd, Mead & Co*

DATE BEGAN 1-14-1941 -----

DATE COMPLETED 1-14-1941 ----- BY Walter O. Smith -----

1.

REFERENCE

*Freeborn Co.*

AUTHOR Department of Drainage and Waters, State of Minnesota -----

TITLE 1928 Gazetteer of Meandered Lakes of Minnesota -----

PUB AT Saint Paul, Minnesota FUB-LISHER Department of Drainage and Waters -----

PUB DATE July 1928 ED NO 1 VOL NO 1 PAGES 183 -----

LIB-RARY Office ABBREVIATION USED 1928 Lake Gazetteer -----

Remarks: -----

DATE BEGAN February // 1941 -----

DATE COMPLETED February // 1941 BY Walter A. Smith -----

AUTHOR UPHAM WARREN -----TITLE MINNESOTA GEOGRAPHIC NAMES; THEIR ORIGIN  
AND HISTORIC SIGNIFIANCE (VOLUME XVII OF MINN HIST COLL.)PUB AT ST PAUL ----- PUB- MINNESOTA HISTORICAL SOCIETY  
LISHER PRINTED BY THE COLWELL PRESS INC.  
MINNEAPOLISPUB DATE 1920 ----- ED ----- NO VOLS 17 ----- VOL NO 17 ----- PAGES 735 -----LIB- ABBREVIATION USED UPHAM -----  
RARY PROJECT OFFICE -----  
Remarks -DATE USED 6/17 to 6/19/40 -----BY F. B. Rieppel -----

AUTHOR \_\_\_\_\_

TITLE ILLUSTRATED HISTORICAL ATLAS OF THE  
STATE OF MINNESOTAPUB AT CHICAGO ILLS. PUBLISHER A. T. ANDREASPUB DATE 1874 ED 1 NO VOLS 1 VOL NO 1 PAGES 394  
*atlas*LIBRARY MINNEAPOLIS ABBREVIATION USED ANDREAS 1874, 136

Remarks -

*Rechecked  
by Hall 10, 29, 40**BEGAN OCT. 16 - 1940*DATE USED COMPLETED OCT 17 - 1940 BY A. A. FAGEN

1.

REFERENCE

FREEBORN Co.  
1874.AUTHOR N. H. WINCHELL -----TITLE GEOLOGICAL MAP OF THE COUNTY OF FREEBORN (3RD ANNUAL REPORT)(MAP A PART OF EXECUTIVE DOCUMENTS OF THE STATE OF MINNESOTA FOR THE YEAR 1874)  
VOL. # 2.PUB AT ST. PAUL, MINN PUBLISHER THE PIONEER PRESS CO. -----PUB DATE 1875 ED ----- NO VOLS ----- VOL NO 2 PAGES -----~~LIBRARY~~ OFFICE ----- ABBREVIATION USED CO. GEOL. WINCHELL'S MAP - 1874 -----

Remarks:

*Rechecked by Hall  
1/24/41.*DATE BEGAN 1/3/41 ----- (Filed in between other work)DATE COMPLETED ----- BY M. A. Ross -----

1.

REFERENCE

FREEBORN Co -  
1874.AUTHOR N. H. Winchell -----TITLE Geological Map of the County of Freeborn (3rd Annual Report)  
(Map a part of Executive Documents of the State of Minnesota for year 1874. Vol. 2)PUB AT ----- PUBLISHER Pioneer Press Co -----PUB DATE 1874 ----- ED ----- NO VOLS ----- VOL NO ----- PAGES -----  
PLACE NAMES STUDY MAP No. 7LIBRARY Office ----- ABBREVIATION USED Winchell's Map of 1874 -----

Remarks: -----

*Rechecked by Hall.  
1/28/41.*DATE BEGAN 1-28-1941 -----DATE COMPLETED ----- BY Walter C. Smith -----

AUTHOR MINNESOTA MAP Publishing Co.TITLE STANDARD MAP of FREEBORN COUNTY, MINNESOTA.PUB AT ST. PAUL, MINN. PUBLISHER MINN. MAP Pub. Co.PUB DATE 1913 ED ED NO VOLS NO VOL KO KO PAGES Folded.LIBRARY M. H. L. ABBREVIATION USED Minn. map Co. Co. County Map. 1913.

Remarks -

DATE USED 5/8/41 to 5/13/41 BY Jay Abernethy

1.

REFERENCE

FREEBORN Co

AUTHOR N. H. Winchell - ass. by Warren Upham - - - - -

TITLE The Geological and Natural History Survey of Minnesota

PUB AT Minneapolis - - - - - PUBLISHER Johnson, Smith and Harrison

PUB DATE 1882 - - - - - ED - - - - - NO VOLS 2 - - - - - VCL NO 1 - - - - - PAGES 697 - - - - -

LIBRARY Office - - - - - ABBREVIATION USED Winchell's Geol. of Minn. Vol I

Remarks:

Re checked by Hall -  
4/9/41.

DATE BEGAN 4-8-1941 - - - - -

DATE COMPLETED - - - - - BY Walter C. Schubert - - - - -

1.

REFERENCE

FREE BORN CO

AUTHOR ARNOLD PLESS COUNTY ENGINEER

TITLE FREE BORN COUNTY MAP

PUB AT \_\_\_\_\_ PUBLISHER DRAWN by LYLE C NELSON

PUB DATE 1935 ED \_\_\_\_\_ NO VOLS \_\_\_\_\_ VOL NO \_\_\_\_\_ PAGES \_\_\_\_\_

LIBRARY Office ABBREVIATION USED \_\_\_\_\_ **PLACE NAMES STUDY MAP No. 6 Highway**  
1935 County Map (Pless)

Remarks:

Rechecked by Hall  
4/18/41

DATE BEGAN 4-11-41

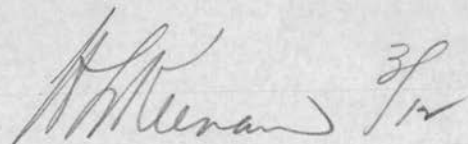
DATE COMPLETED 4-16-41 BY Rouse

5.

LAKE

Co. [Freeborn] -----NAME FOUNTAIN LAKE ----- REF Halls Journal 1880 ----- 1  
(page) -----

PRON ----- STATUS -----

OTHER  
NAMES -----EXACT  
SITE ----- T ----- R -----TWP ----- AREA &  
DIMENS -----GEN  
LOC Albert Lea -----  
Description &  
Name Origin

 A. M. Meram 3/12

5.

LAKE

Co

Freeborn

NAME

Fountain lake

REF

Schwartz, Highway No. 1.

(page) 24

PRON

STATUS

OTHER  
NAMESEXACT  
SITE

T 102 N. R 21 W.

AREA &  
DIMENS

TWP

GEN  
LOCDescription &  
Name Origin

At the north end of Albert Lea, partly within the city.

A tourist camp is located on the lake shore.

R.R. Paole  
4-4-40

5.

LAKE

Co

[Trachon]

NAME

FOUNTAIN LAKE

REF

Cm + St P. Guide 1879

(page)

112

PRON

STATUS

OTHER

NAMES

EXACT

SITE

T

R

TWP

AREA &  
DIMENS

2 1/2 mi. long &amp; 1 mi. wide

GEN

LOC

Description &  
Name Origin

In village of Albert Lea.

Maurice Aldrich

3/6/40

40

VILLAGE

Co

Freeborn.

NAME

Fremont

REF McElung, Minn. 1870 215  
(page)

PROB

PO  
LISTHad PO in  
1870OTHER  
SALESEXACT  
SITE

T

R

TWP

GEN  
LOCFIRST  
SETTLED

PLAT

INCORP

Description &  
Name OriginJ. W. Paulin  
3/5/60.

VILLAGE

Co FreebornNAME FreebornREF McClung, Minn. 1870 215  
(page)

PROB

PO  
DISTOTHER  
TALLESEXACT  
SITE

T

R

TWP

GEN  
LOCFIRST  
SETTLED

PLAT

INCORP

Description &  
Name Origin*James Bond*  
3/5/40

4.

VILLAGE (P.O.)

Co Freeborn

NAME Freeborn

REF R.P. & River Guide, 1867-68  
(page) 457

PRON \_\_\_\_\_ PO HIST \_\_\_\_\_

OTHER NAMES \_\_\_\_\_ CO ST? \_\_\_\_\_

EXACT SITE \_\_\_\_\_ T \_\_\_\_\_ R \_\_\_\_\_ TWP \_\_\_\_\_

GEN LOC \_\_\_\_\_ FIRST SETTLED \_\_\_\_\_

PLAT \_\_\_\_\_ INCORP \_\_\_\_\_

Description &  
Name Origin

*R.P. Paule*

3-29-40

4.

VILLAGE

Co FreebornNAME Gordonsville REF McClung, Minn 1870 2/5  
(page)PRICE \_\_\_\_\_ PO  
LIST Had P.O. in 1870OTHER  
NOTES \_\_\_\_\_EXACT  
SITE \_\_\_\_\_ T \_\_\_\_\_ R \_\_\_\_\_ TWP \_\_\_\_\_GEN  
LOC \_\_\_\_\_ FIRST  
SETTLED \_\_\_\_\_PLAT \_\_\_\_\_ LACCRP \_\_\_\_\_  
Description &  
Name Origin Jacob Ford  
3/5/40.

4.

VILLAGE

Co Freeborn

NAME

Gordonville

REF

Schwartz, Highway No. 1.  
(page) 22

PRON

PO  
HIST

OTHER  
NAMES

CO  
ST?

EXACT  
SITE

T 101 N. R 20 W. TWP

GEN  
LOC

On the C.R.I.P. R.R.  
On Highway No. 1, 1 mi. from  
Iowa state line.

FIRST  
SETTLED

PLAT

INCORP

Description &  
Name Origin

Elevation 1213 feet

R B Paole

4-4-40

4.

VILLAGE

Co Freeborn

NAME

Glenville

REF Schwartz, Highway No. 1.

(page) 2-2-3

PRON

PO  
HIST

OTHER  
NAMES

CO  
ST?

EXACT  
SITE

T 101 N R 20 W TWP

GEN

LOC

About 5 mi. from the Iowa  
line, on Highway No. 1

FIRST  
SETTLED

PLAT

INCORP

Description &  
Name Origin

Elevation 1235' feet

R B Poole

4-4-40

4.

VILLAGE

Co Freeborn

NAME Glenville

REF Minn. by Counties <sup>1918</sup> 59  
(page)

FROM \_\_\_\_\_ PO  
\_\_\_\_\_ HIST \_\_\_\_\_

OTHER  
NAMES \_\_\_\_\_

EXACT  
SITE \_\_\_\_\_ T \_\_\_\_\_ R \_\_\_\_\_ TWP \_\_\_\_\_

GEN  
LOC \_\_\_\_\_ FIRST  
\_\_\_\_\_ SETTLED \_\_\_\_\_

PLAT \_\_\_\_\_  
Description & \_\_\_\_\_  
Name Origin \_\_\_\_\_

II CORP \_\_\_\_\_

*B. Keenan* 7/29

LAKE

Co

Freeborn

NAME

F Geneva Lake

REF

Schwartz, Highway No. 1.  
(page) 25

PRON

STATUS

OTHER  
NAMES

EXACT  
SITE

T 104 N R 20, 21 W

AREA &  
DIMENS

1/2 x 4 mi.  
comparatively shallow

TWP

GEN  
LOC

On Highway No. 1, between Clark's Grove and Geneva

Description &  
Name Origin

R R Paak

4-4-48

4.

VILLAGE (P.O.)

Co Freeborn

NAME Geneva

REF R.R. & River Guide, 1867-68  
(page) 457

PRON \_\_\_\_\_ PO HIST \_\_\_\_\_

OTHER NAMES \_\_\_\_\_ CO ST? \_\_\_\_\_

EXACT SITE \_\_\_\_\_ T \_\_\_\_\_ R \_\_\_\_\_ TWP \_\_\_\_\_

GEN LOC \_\_\_\_\_ FIRST SETTLED \_\_\_\_\_

PLAT \_\_\_\_\_ INCORP \_\_\_\_\_

Description &  
Name Origin

*R.B. Poole*  
3-29-40

4.

VILLAGE

Co Freeborn

NAME GENEVA

REF Minn by Counties <sup>1918</sup> 59  
(page)

PROM

PO  
HIST

OTHER  
NAMES

EXACT  
SITE

T R TWP

GEN  
LOC

FIRST  
SETTLED

PLAT  
Description &  
Name Origin

I-CORP

*H. Keenan* 2/29

40

VILLAGE

Co

Freeborn.

NAME

Geneva

REF Melung, Minn. 1870

215  
(page)

PRICE

PO  
DIST

OTHER

SALES

EXACT

SITE

T

R

TWP

GEN

LOC

FIRST  
SETTLED

PLAT

Description &amp;

Name Origin

LCCRP

Jack Paulin  
3/5/40.

4.

VILLAGE

Co Freeborn

NAME

Geneva

REF Schwartz, Highway No. 1.  
(page) 25

PRON

PO  
HIST

OTHER  
NAMES

CO  
ST?

EXACT  
SITE

T 104 N R 20 W TWP

GEN  
LOC

At the north end of Geneva Lake.  
6 mi. N. E. of Clark's Grove, on  
Highway No. 1.

FIRST  
SETTLED

PLAT

INCORP

Description &  
Name Origin

Elevation 1383 feet.

R B Paule  
4-4-40

4.

VILLAGE (P.O.)

Co Freshborn

NAME Guilford

REF R.R. & River Guide, 1867-68  
(page) - 457

PRON PO HIST

OTHER NAMES CO ST?

EXACT SITE T R TWP

GEN LOC FIRST SETTLED

PLAT INCORP

Description &  
Name Origin

R.P. Poole

4.

VILLAGE

Co

Freeborn

NAME

Guilford

REF

McClung Minn. 1870 215  
(page)

PRICE

PO  
LISTHad PO in  
1870

OTHER

SALES

EXACT

SITE

T

R

TWP

GEN

LOC

FIRST

SETTLED

PLAT

Description &amp;

Name Origin

INCORP

Jack Corbin  
3/5/40.

VILLAGE

Co

Freeborn.

NAME

Hartland

REF McClung, Minn. 1870 215  
(page)

PRICE

PO  
MISTHad PO in  
1870

A

OTHER

SALES

EXACT

SITE

T

R

TWP

GEN

LOC

FIRST

SETTLED

PLAT

Description &amp;

Name Origin

INCORP

Jesse J. Atkin  
3/5/40.

40

VILLAGE

Co

Freeborn

NAME

Hayward

REF Melchung Minn. 1870 215  
(page)

PROG

PO  
MIST

Had PO in 1870

OTHER  
NALESEXACT  
SITE

T

R

TWP

GEN  
LOCFIRST  
SETTLED

PLAT

INCORP

Description &  
Name OriginJacob & Atolia  
3/5/40.





VILLAGE

Co FreebornNAME MoseowREF McClung, Minn. 1870215

(page)

PROG

PO  
MISTHad PO in  
1870OTHER  
NALESEXACT  
SITE

T

R

TWP

GEN  
LOCFIRST  
SETTLED

PLAT

INCORP

Description &  
Name OriginJack Fowler  
3/5/40.



4.

VILLAGE

Co Freeborn

NAME

NundaNEE McClung, Minn. 1870 215  
(page)

PRICE

PO  
MISTHad POM  
1870OTHER  
SALESEXACT  
SITE

T

R

TWP

GEN  
LOCFIRST  
SETTLED

PLAT

L. CORP

Description &  
Name OriginJack Paul  
3/5/40.

4.

VILLAGE

Co Freeborn

NAME Alden

REF Minn. by Counties <sup>1918</sup> 59  
(page)

FROM

PO  
DIST

OTHER  
NAMES

EXACT  
SITE

T

R

TWP

GEN  
LOC

FIRST  
SETTLED

PLAT

INCORP

Description &  
Name Origin

*A. Keenan* 2/29

VILLAGE

Co

Freeborn

NAME

Alden

REB

McChung, Minn. 1870

245

(page)

PO

Had PO in

MIST

1870

PRICE

OTHER

SALES

EXACT

SITE

T

R

TWP

GEN

LOC

FIRST

SETTLED

PLAT

INCORP

Description &amp;

Name Origin

John P. O'Connell  
3/5/40.

VILLAGE

Co

Freeborn

NAME

Albert Lea

REF

McClung, Minn. 1890

215  
(page)

PRICE

PO  
MIST

00

OTHER  
SALES

Sest. Yes.

EXACT  
SITE

T

R

TWP

GEN  
LOCFIRST  
SETTLED

PLAT

INCORP

Description &  
Name OriginJaen Pardin  
3/5/40.

4.

VILLAGE

Co

FREEBORN

NAME

ALBERT LEA

REF

Givart Minn 1869 18  
(page)

PRON

PO  
HIST

OTHER  
NAMES

CO  
ST?

EXACT  
SITE

T

R

TWP

GENIN  
LOC

Southern Part of Minn

FIRST  
SETTLED

PLAT

INCORP

Description &  
Name Origin

Zorgquist 3-29-40

VILLAGE

Co

[Freeborn]

NAME ALBERT LEA

REF C M &amp; S T P Guide 1879

(page) 112

PROG

PO  
LISTOTHER  
SALESEXACT  
SITE

T

R

TWP

GEN  
LOC

13/1 mi. W. of LaCrosse, Wis.

FIRST  
SETTLED

PLAT

INCORP

Description &  
Name OriginMaurice Aldrich  $\frac{3}{6/40}$

3.

CITY

Co

Freeborn

NAME

Albert Lea

REF

Schwartz, Highway No. 1  
(page) 24

PRON

CO SEAT

OTHER  
NAMES

LT

LG

GEN  
LOC

On I.C., C.R.I.P., C.M. &amp; St. P., and M. &amp; St. L. R.Rs.

FIRST

In 1855

SETTLED

On Highway No. 1 between Glenville  
and Clarke Grove. Also on Highways 9 and 13.

PLAT

INCORP

1878

CHART

Description &  
Name Origin

Elevation 1225 feet.

An industrial city.

Was named in honor of a U.S. Army officer, Albert Miller Lea, who in 1835 mapped the lakes and streams in this region. Fountain lake on the north is partly surrounded by the city; and a tourist camp is located on the lake shore.

4-4-40

R.R. Pool

3.

CITY

Co. -- FREEBORN COUNTY --

NAME -- ALBERT LEA -- REF GANNETT PLACE NAMES (page) -- 20<sup>th</sup>PRON -- BECAME  
CO SEAT --

OTHER NAMES -- LT -- LG --

GEN -- FIRST  
LOC -- SETTLED -- 7

PLAT -- INCORP -- CHART --

Description &  
Name Origin BETWEEN TWO LAKES FROM ONE OF WHICH IT DERIVES ITS NAME.  
THE LAKE WAS NAMED FOR LIEUT. ALBERT M. LEA, WHO EXPLORED THE  
"BLACKHAWK PURCHASE," AND PUBLISHED AN ACCOUNT OF HIS EXPLORATION  
IN 1836

2-27-40

Edward Thomas

5.

LAKE

Ca

Freeborn

NAME

Albert Lea (Lake Albert Lea)

REF

Schwartz, Highway No. 1.  
(page) 24

PRON

STATUS

OTHER  
NAMESEXACT  
SITE

T 102 N R 20, 21 W.

AREA &  
DIMENS

TWP

GEN

LOC

Description &  
Name OriginBetween Stenville and Albert Lea on Highway No. 1.  
3 mi. from Stenville, reaching to Albert LeaShallow lake. Lake and a surrounding area  
has been designated as a state game refuge.Was named in honor of a U.S. Army officer, Albert  
Miller Lea, who in 1835 mapped the lakes and streams in  
this region. Shell Rock river flows from here.  
4-4-40 R.B. Poole

5.

LAKE

Co. --- FREE BORN COUNTY ---

NAME ALBERT LEA REF GANNETT, PLACE NAMES (page) 20

PRON --- STATUS ---

OTHER NAMES ---

EXACT SITE --- T --- R ---

TWP --- AREA &amp; DIMENS ---

GEN LOC ---

Description & Name Origin ~~BETWEEN TWO LAKES FROM ONE OF WHICH IT DERIVES ITS NAME.~~  
 THE LAKE WAS NAMED FOR LIEUT. ALBERT M. LEA, WHO EXPLORED THE "BLACKHAWK PURCHASE" AND PUBLISHED AN ACCOUNT OF HIS EXPLORATION IN 1836

2-27-40

Edward Johnson

5.

LAKE

CA

FREEBORN

NAME

Albert Lea (LAKE ALBERT LEA) REF FREEBORN Co Atlas 1913 31  
(page)

PRON

STATUS

OTHER  
NAMES

Albert Lea Lake

EXACT  
SITEW $\frac{1}{2}$  SEC. 7      NW $\frac{1}{4}$  of NW $\frac{1}{4}$  SEC. 30  
W $\frac{1}{2}$  SEC. 18    W $\frac{1}{2}$  SEC. 19T 102 $\frac{N}{W}$       R 21 $\frac{W}{W}$ 

TWP

HAYWARD

AREA &  
DIMENS

GEN

LOC

Description &  
Name Origin

Morgan 4-29-40

5.

LAKE

Co

[Erieborn]

NAME ALBERT LEA ~~LAKE~~ REF C M & S + P Guide 1879

(page)

1/2

PRON \_\_\_\_\_ STATUS \_\_\_\_\_

OTHER NAMES \_\_\_\_\_

EXACT SITE \_\_\_\_\_ T \_\_\_\_\_ R \_\_\_\_\_

TWP \_\_\_\_\_ AREA &amp; DIMENS 1 mi. wide + 9 mi. long \_\_\_\_\_

GEN LOC In villages of Albert Lea.  
Description & Name OriginMaurice Aldrich  $\frac{3}{6}$ /<sub>40</sub>

VILLAGE

Co

Free born

NAME

Bancroft.

REF McClung. Minn. 1870 215  
(page)PO  
MISTHad PO in  
1870

PRICE

OTHER  
SALESEXACT  
SITE

T

R

TWP

GEN  
LOCFIRST  
SETTLED

PLAT

LACRP

Description &  
Name OriginJack Purdin  
3/5/40.

4.

VILLAGE (P.O.)

Co

Freeborn

NAME

Buckeye

REF

P.R. + Review Guide, 1867-68  
(page) - 456

PRON

PO

HIST

OTHER  
NAMES

CO

ST?

EXACT  
SITE

T

R

TWP

GEN  
LOCFIRST  
SETTLED

PLAT

INCORP

Description &  
Name Origin

R.B. Paole

3-28-40

VILLAGE

Co

Freeborn

NAME

Buckeye

REF McClung, Minn. 1870 215  
(page)

PROG

PO  
MISTHad PO in  
1870  
★OTHER  
NALESEXACT  
SITE

T

R

TWP

GEN  
LOCFIRST  
SETTLED

PLAT

LICCRP

Description &  
Name OriginJack Routh  
3/5/40

4.

VILLAGE

Co Freeborn

NAME EMMONS

REF Minn by Counties <sup>1918</sup> 59  
(page)

PROM

PO  
DIST

OTHER  
NAMES

EXACT  
SITE

T

R

TWF

GEN  
LOC

FIRST  
SETTLED

PLAT

INCORP

Description &  
Name Origin

*H. Keenan* 7-29

4.

VILLAGE

Co Freeborn

NAME Clark's Grove

REF Schwartz, Highway No. 1.  
(Page) 25

PRON

PO  
HIST

OTHER  
NAMES

CO  
ST?

EXACT  
SITE

T 104 N. R 21 W. TWP

GEN  
LOC

On Highway No. 1, 9 mi. north of  
Albert Lea. On the C.R.I.P.R.R.

FIRST  
SETTLED

PLAT

INCORP

Description &  
Name Origin

Elevation 1400 feet. Was named from a grove a  
mile east of the village in which J. Mead Clark settled in the early days.

R B Poole

4-4-40

VILLAGE

Co

Freeborn

NAME

Chatk's Grove

REF McElung, Minn. 1870 215  
(page)

PRICE

PO  
MISTHad PO in  
1870OTHER  
VALUESEXACT  
SITE

T

R

TWP

GEN  
LOCFIRST  
SETTLED

PLAT

INCORP

Description &  
Name OriginJesse R. Baird  
3/5/40

4.

VILLAGE (P.O.)

Co Freeborn

NAME Clarks Grove

REF R. R. & River Guide 1867-68  
(page) 457

PRON

PO  
HIST

OTHER  
NAMES

CO  
ST?

EXACT  
SITE

T

R

TWP

GEN  
LOC

FIRST  
SETTLED

PLAT

INCORP

Description &  
Name Origin

*R. B. Poole*

3-28-40

4.

VILLAGE

Co Freeborn

NAME

CONGETR

REF

Freeborn Co. atlas 1913

25

(page)

PRON

PO  
HIST

OTHER  
NAMES

CO  
ST?

EXACT  
SITE

SEY4 of SEY4 SEC. 24  
NEY4 of NEY4 SEC. 25

T

10 2<sup>nd</sup>

R

23<sup>rd</sup>

TWP

W Alden

GEN  
LOC

FIRST  
SETTLED

PLAT

INCORP

Description &  
Name Origin

Marquint

4-26-40

4.

VILLAGE

Co

[Freeborn]

NAME

CONGER

REF

Holt Am Place Names

52  
(page)

FROM

Hard Gas in Congo

PO

DIST

OTHER  
DAMESEXACT  
SITE

T

R

TWP

GEN  
LOC

FIRST

SETTLED

PLAT

Description &  
Name Origin

INCORP

W. Keenan 3/5

5.

LAKE

Co

Freeborn

NAME

[Rice lake]

REF

Schwartz, Highway No. 1

(page) 25

PRON

STATUS

Has been drained

OTHER  
NAMESEXACT  
SITE

T

R

TWP

AREA &  
DIMENSGEN  
LOCDescription &  
Name Origin

South of Geneva lake and the town of Geneva.

This lake and the surrounding marsh land has been drained and is now under cultivation.

RB Poole

4-4-40



4.

VILLAGE

Co

FREE BORN

NAME

SHELL ROCK

REF

Andrew Schmitt Dakota 192  
(page)

PRICE

PO  
MISTEdward P. Skinner PM  
(1856)OTHER  
NALESEXACT  
SITE

T

R

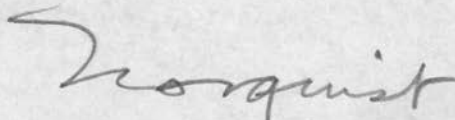
TWP

GEN  
LOCFIRST  
SETTLED

PLAT

INCORP

Description &  
Name Origin

  
 3-15-40

VILLAGE

Co. Freeborn.NAME Shellrock City REF McChung, Minn. 1870 215  
(page)PROG. \_\_\_\_\_ PO  
MIST \_\_\_\_\_OTHER  
VALUES \_\_\_\_\_EXACT  
SITE \_\_\_\_\_ T \_\_\_\_\_ R \_\_\_\_\_ TWP \_\_\_\_\_GEN  
LOC \_\_\_\_\_ FIRST  
SETTLED \_\_\_\_\_PLAT \_\_\_\_\_ LACRP \_\_\_\_\_  
Description &  
Name Origin Juan T. Patton  
3/5/40.

6.

STREAM

THRU SOURCE COUNTY Freeborn

SOUTH COUNTY

NAME

Shell Rock River

REF Min by Counties 1918 <sup>59</sup>  
(page)

FROM

MILES

OTHER NAMES

SOURCE

SEC

T

R

TWP

DIRECTION & AREA DRAINED

MOUTH

SEC

T

R

TWP

Description & Name Origin

*B. Keenan* 2/29

6.

STREAM

SOURCE  
COUNTY

Freeborn

MOUTH  
COUNTY

NAME

Shell Rock river

REF

Schwartz, Highway No. 1  
(page) 22-3

PRON

MILES

OTHER  
NAMES

SOURCE

Lake Albert Lea SEC

T 102 N

R 21 W.

TWP

DIRECTION &  
AREA DRAINED

Southward to the State line and into Iowa.

MOUTH

Lake Albert Lea

SEC

T 102 N

R 21 W.

TWP

Description &  
Name Origin

R B Pease

4-4-40

4.

VILLAGE

Co

FREEBORN

NAME

St. NICHOLAS

REF

Andrews ~~himself~~ <sup>Dacotah</sup> 192  
(page)

PROB

PO  
MISTSaml. M. THOMPSON PM  
(1856)OTHER  
NALESEXACT  
SITE

T

R

TWP

GEN  
LOCFIRST  
SETTLED

PLAT

INCCRP

Description &  
Name OriginNoquist  
3-15-40

4.

VILLAGE (P.O.)

Co Freeborn

NAME Sumner

REF R.R. & River Guide, 1867-68  
(page) 459

PRON PO HIST

OTHER NAMES CO ST?

EXACT SITE T R TWP

GEN LOC FIRST SETTLED

PLAT INCORP

Description &  
Name Origin

R.B. Pash

4-1-40

VILLAGE

Co

Freeborn

NAME

Sumner

REF

Melhung, Minn. 1870

215  
(page)

PROB

PO

MIST

Had PO in 1870

OTHER

TALKS

EXACT

SITE

T

R

TWP

GEN

LOC

FIRST

SETTLED

PLAT

L. CORP

Description &amp;

Name Origin

Jack Paulin  
3/5/40.

VILLAGE

Co FreebornNAME State lineNEE McClung, Minn. 1870 215  
(page)

PRICE

PO Had PO in  
MIST 1870  
AOTHER  
NALESEXACT  
SITE

T

R

TWP

GEN  
LOCFIRST  
SETTLED

PLAT

LACORP

Description &  
Name OriginJack Sadwin  
3/5/40.

4.

VILLAGE

(P.O.)

Co

Freeborn

NAME

Trenton

REF

P.P. & River Guide, 1867-68  
(page) - 459

PRON

PO

HIST

OTHER  
NAMES

CO

ST?

EXACT  
SITE

T

R

TWP

GEN  
LOC

FIRST

SETTLED

PLAT

INCORP

Description &  
Name Origin

R.B. Paul

4-1-40

VILLAGE

Co

Freeborn

NAME

Trenton

REF McChung, Minn. 1870

215  
(page)PO  
DISTHad PO in  
1870

PROG

OTHER  
VALUESEXACT  
SITE

T

R

TWP

GEN  
LOCFIRST  
SETTLED

PLAT

INCORP

Description &  
Name OriginJ. A. ...  
3/5/40.