



[Minnesota Geographic Board.
Records.](#)

Copyright Notice:

This material may be protected by copyright law (U.S. Code, Title 17). Researchers are liable for any infringement. For more information, visit www.mnhs.org/copyright.

HUBBARD COUNTY

Finished File

Akeley Lake: see Eleventh Crow Wing Lake, Hubbard County.

Approved name

Name in use Akeley

Pronunciation

Feature named

County Hubbard

Location T.141 N.,R.32 W.,sec. 21,22,27,28. Akeley Township.

Names

Akely

Comments

Upham,242: Akeley. Named for H. C. Akeley.

McCauley: Akeley. On G.N. r.r.

U.S. Soil Map,1930: Akeley.

T. B. Walker, in M.H.C.,15:477: In 1899 Walker built a mill and located the town of Akeley, which he named for his partner, H. C. Akeley.

Short: Akeley.

Grand Rapids Magnet,Dec.13,1892,p.1,c.1: Akeley. T. B. Walker and H. C. Akeley have selected the site for a new townsite, which is to be called Akeley.

Walker, Village Laws,108: Akeley. Incorp.Dec.30,1916. Sep. from Twp.

Collier Atlas,1914: Akely

Chippewa Forest Map,1941: Akeley.

Approved name

Name in use Akeley Township

Pronunciation

Feature named Township

County Hubbard

Location T.141 N.,R.32 W.

Names

Comments

U.S.Soil Map,1930: Akeley Township.

McCauley: Akeley Township.

Upham,242: Named for Healy Cady Akeley, who built large saw-mills here and during many years engaged very extensively in logging and manufacture of lumber. (Upham gives biog. sketch).

Short: Akeley Township.

Akely: see Akeley, Hubbard County.

Approved name

Name in use Alice, Lake

Pronunciation

Feature named Lake

County Hubbard

Location T.143 N.,R.35 W.,sec.2,10,11. Lake Alice Township.

Names
 Alice Lake
 Elvira, Lake

Comments
 U.S. Soil Map, 1930: Lake Alice.
 Minn. Platbook, 1916: Lake Alice.
 McCauley: Lake Alice. Wet. Meandered.
 Upham, 244, 248: Lake Alice. Named Lake Elvira by Glazier, for his sister. Renamed later by the pioneer settlers for Alice Glazier, who accompanied her father on his second expedition.
 Lake Gaz: Alice. 135.55 acres.
 Co. Map, 1914: Lake Alice.
 Eddy (7-12-40): Alice Lake. 12-32. 135.55 acres. Near Fernhill. Max. d. 25'. Outlet, creek, to other creeks, to Plantaganette Lake; inlet, creek.

Allens Lake: see Third Crow Wing Lake, Hubbard County

Approved name

Name in use Arago

Pronunciation

Feature named

County Hubbard

Location T.141 N.,R.35 W.,sec.6. Arago Township.

Names

Comments

Minn.Platabook,1916: Arago.

U.S.Soil Map,1930: Arago.

McCauley: Arago.

Short: Arago.

Co.Map;1914: Arago.

Arago Lake: see Potato Lake, Hubbard County.

Approved name

Name in use Arago Township

Pronunciation

Feature named Township

County Hubbard

Location T.141 N.,R.35 W.

Names

Comments

U.S.Soil Map,1930: Arago Township.

McCauley: Arago Township.

Upham,243: Named from Lake Arago on Nicollet's Map of 1843, at the place of the present Potato Lake, in s.e. part of twp. The name commemorates Dominique Francois Arago, an eminent French physicist and astronomer, who was born at Estagel, France, Feb. 26,1786, & died in Paris, Oct.2,1853.

Short: Arago Township.

Approved name

Name in use Aran

Pronunciation

Feature named

County Hubbard

Location T.142 N.,R.34 W.,sec.21. Clay Township.

Names

Comments

Minn.Platsbook,1916: Aran.

McCauley: Not shown.

Approved name

Name in use Arko Lake

Pronunciation

Feature named Lake

County Hubbard

Location T.143 N.,R.35 W.,sec.31,n.w. Lake Alice Township.

Names

Comments

U.S.Soil Map,1930: Arko Lake.

McCauley: Not shown.

Cons.Dept.Map,1930: Arko Lake.

Approved name

Name in use Bad Axe Lake

Pronunciation

Feature named Lake

County Hubbard

Location T.142 N.,R.34 W.,sec.23,26,35. Clay Township.

Names

Comments

U.S.Soil Map,1930: Bad Axe Lake.

Upham,248: Bad Axe Lake.

Minn.Platbook,1916: Bad Axe Lake.

McCauley: Bad Axe Lake. Wet. Meandered.

Lake Gaz: Bad Axe Lake. 285.35 acres.

Co.Map,1914: Bad Axe Lake.

Short: Bad Axe Lake.

Eddy(6-14-38): Bad Axe Lake. 12-295. 291.4 acres. Near

Emmaville. Max.d.45'. No outlet nor inlet.

Winchell,4:pl.59: Unnamed.

Badora: see Badoura, Hubbard County.

Approved name

Name in use Badoura

Pronunciation

Feature named

County Hubbard

Location T.139N.,R.32 W.,sec.8. Badoura Township.

Names

Badora

Comments

McCauley: Badoura.

Minn.Platsbook,1916: Badora; Badoura.

Collier Atlas,1914: Badoura.

Minn.Commercial Directory,1937-38: Badoura. 7 miles s.e. of
Nevis. On G.N. r.r.

Co.map,1914: Badoura P.O.,sec.18,n.w.

Short: Badoura.

Approved name

Name in use Badoura Township

Pronunciation

Feature named Township

County Hubbard

Location T.139 N.,R.32 W.

Names

Comments

U.S.Soil Map,1930: Badoura Township.

Upham,243: Badoura Township. Named for Mrs. Mary Badoura Mow, wife of David Mow. They were pioneer settlers of the Hubbard prairie. This was the name of a princess in "Arabian Nights."

McCauley: Badoura Township.

Minn.Platbook,1916: Badoura Township.

Short: Badoura Township.

Approved name

Name in use Bass Lake

Pronunciation

Feature named Lake

County Hubbard

Location T.139 N.,R.35 W.,sec.24. Straight River Township.

Names

Comments

McCauley: Unnamed. Dry. Not meandered.

Upham,247: Bass Lake.

Co.map,1914: Bass Lake.

Cons.Dept.map,1930: Unnamed.

Approved name

Name in use Bass Lake

Pronunciation

Feature named Lake

County Hubbard

Location T.143 N.,R.33 W.,sec.34,35. Hendrickson Township.

Names**Comments**

U.S.Soil Map,1930: Bass Lake.

McCauley: Unnamed. Wet. Not Meandered.

Cons.Dept.Map,1930: Bass Lake.

Short: Unnamed.

Approved name Beauty Lake

Name in use Beauty Lake

Pronunciation

Feature named Lake

County Hubbard

Location T.144 N.,R.35 W.,sec.25,36. Lake Hattie Township.

Names

Middle LaSalle Lake

Comments

McCauley: Beauty Lake. Wet. Meandered.
 U.S.Soil Map,1930: Beauty Lake.
 Lake Gaz: Middle LaSalle Lake. 54.28 acres.

USBGN: Decisions July through September 1974, Decision List
 No. 7403. Beauty Lake: lake, 0.97 km. (0.6 mi.) long,
 12.1 km. (7.5 mi.) E of Lake Itasca; Hubbard Co., Minn.;
secs. 25 and 36, T 144 N, R 35 W, Fifth Principal Mer.;
47°15'25" N, 95°3'00" W. Variant: Middle LaSalle Lake.

Approved name

Name in use Beauty Lake

Pronunciation

Feature named Lake

County Hubbard

Location T.143 N.,R.35 W.,sec.28,33. Lake Alice Township.

Names

Comments

U.S.Soil Map,1930: Beauty Lake.
 Upham,248: Beauty Lake.
 Minn.Flatbook,1916: Beauty Lake.
 McCauley: Beauty Lake. Wet. Meandered.
 Lake Gaz: Beauty. 61.32 acres.
 Cons.Dept.Map,1930: Beauty Lake.
 Eddy(7-12-40): Beauty Lake. 12-296. 61.0 acres. Near Douglas Lodge. Max.d.46'. No outlet nor inlet.
 Co.Map,1914: Unnamed.
 Winchell,4:pl.59: Unnamed.

Approved name

Name in use Becida

Pronunciation

Feature named

County Hubbard

Location T.145 N.,R.35 W.,sec.26,n.e. Fern Township.

Names

Becide

Comments

McCauley: Becida.

Minn.Platabook,1916: Becida.

U.S.Soil Map,1930: Becida.

Minn.Commercial Directory,1937-38: Becide. 17 miles s.w. of Bemidji. On G.N. r.r. [no]

Co.map,1914: Becida P.O. Sec.23,s.e.

Becide: see Becida, Hubbard County.

Approved name

Name in use Beden Lake

Pronunciation

Feature named Lake

County Hubbard

Location T.141 N., R.35 W., sec.29. Arago Township.

Names	Comments
	U.S.Soil Map,1930: Beden Lake. McCauley: Not Shown. Cons.Dept.Map,1930: Beden Lake.

Approved name

Name in use Belle Taine Lake

Pronunciation

Area: 1252 acres

Feature named Lake. Meandered.

County Hubbard

Location T.140 N., R.33, 34 W., secs. 7-10, 16-20; 13, 24

Names	Comments

Belle Taine Lake: see Elbow Lake, Hubbard County.

Belletaine, Lake: see Elbow Lake, Hubbard County.

Approved name

Name in use Benedict

Pronunciation

Feature named

County Hubbard

Location T.143 N.,R.32 W.,sec.35. Lakeport Township.

Names

Comments

U.S.Soil Map,1930: Benedict. On M.&I. Ry.
Upham,243: Benedict. A Ry. station. Named for a homestead
farmer.
Minn.Platbook,1916: Benedict.
McCauley: Benedict.
Long Bow Country,1939: Benedict.
Leg.Manual,1943: Benedict P.O.
Short: Benedict. On N.P. Ry.
Co.map,1914: Benedict.
Chippewa Forest Map,1935: Benedict.

Approved name

Name in use Benedict Lake

Pronunciation

Feature named Lake

County Hubbard

Location T.142 N.,R.32 W.,sec.1,2,3,11,12. Steamboat River Township.

Names

Benedict,Lake

Comments

U.S.Soil Map,1930: Benedict Lake..
 Minn.Platsbook,1916: Benedict Lake.
 Upham,243: Benedict Lake. Named for a homestead farmer.
 McCauley: Benedict Lake. Wet.Meandered.
 Lake Gaz: Benedict Lake. 497.15 acres.
 Cons.Dept.Map,1930: Benedict Lake.
 Winchell,4:p.96: Lake Benedict.
 Co.Map,1914: Benedict Lake.
 Short: Benedict Lake.
 Eddy(6-15-38): Benedict Lake. 12-40. 454.0 acres. Near Benedict. Max.d.85'. No outlet; inlet, creek.
 Chippewa Forest Map,1935: Benedict Lake.

Approved name

Name in use Big Bass Lake

Pronunciation

Feature named Lake

County Hubbard

Location T.141 N.,R.32 W.,sec.11,14. Akeley Township.

Names**Comments**

U.S.Soil Map,1930: Big Bass Lake.

McCauley: Not shown.

Cons.Dept.Map,1930: Big Bass Lake.

Approved name Big LaSalle Lake

Name in use Big LaSalle Lake

Pronunciation

Feature named Lake

County Hubbard, Clearwater

Location T.144 N., R.35, 36^W, sec.7, 18; 12, 13. Lake Hattie, Itasca Townships.

Names

Upper Lasalle Lake

Comments

McCauley: Big LaSalle Lake. Wet. Meandered.

U.S. Soil Map, 1930: Upper Lasalle Lake.

Lake Gazette: Big LaSalle Lake. 260.40 acres. 43.95 in Hubbard, 216.45 in Clearwater.

Cons. Dept. Map, 1930: Upper Lasalle Lake.

Short: Big LaSalle Lake.

Upper LaSalle Lake

USBGN: Decisions July through September 1974, Decision List No. 7403.
Big LaSalle Lake: lake, 2.1 km. (1.3 mi.) long, on LaSalle Creek 4.8
km. (3 mi.) NNE of Lake Itasca; Clearwater and Hubbard Cos., Minn.;
secs. 7 and 18, T 144 N, R 35 W, and secs. 12 and 13, T 144 N, R 36 W,
Fifth Principal Mer.; 47°17'30" N, 95°10'20" W. Variant: Upper
LaSalle Lake.

Approved name

Name in use Big Mantrap Lake

Pronunciation

Area: 1770 acres

Feature named Lake. Meandered.

County Hubbard

Location T.141,142 N.,R.33,34 W.,secs.5,6;30-32;1;25,35,36

Names	Comments

Approved name

Name in use Big Sand Lake

Pronunciation

Feature named Lake

County Hubbard

Location T.141 N., R. 34 W., sec. 22, 23, 26, 27, 28, 33, 35. Lake Emma Township.

Names

Sandy Lake

Comments

U.S. Soil Map, 1930: Big Sand Lake.
 Upham, 248: Big Sand Lake.
 Minn. Platbook, 1916: Big Sand Lake.
 McCauley: Big Sand Lake. Wet. Meandered.
 Lake Gaz: Big Sand Lake. 1,659.65 acres.
 Jewett Map, 1894: Sandy Lake.
 Co. Map, 1914: Big Sand Lake.
 Eddy (7-31-40): Big Sand Lake. 12-81. 1,659.65 acres. Near
 Park Rapids. Outlet, creek to Sand Lake; inlet, none.
 Winchell, 4: pl. 59: Sandy Lake.
 Short: Big Sand Lake.

Big Stony Lake: see Stony Lake, Hubbard County.

Approved name

Name in use Birch Lake

Pronunciation

Feature named Lake

County Hubbard

Location T.142 N., R.34 W., sec.17. Clay Township.

Names**Comments**

U.S.Soil Map,1930: Birch Lake.

McCauley: Not shown.

Cons.Dept.Map,1930: Birch Lake.

Birch Lake: see Ninth Crow Wing Lake, Hubbard County.

Approved name

Name in use Blacksmith Lake

Pronunciation

Feature named Lake

County Hubbard

Location T.142 N.,R.35 W.,sec.13,s.e. Clover Township.

Names**Comments**

U.S.Soil Map,1930: Blacksmith Lake.

McCauley: Not shown.

Cons.Dept.Map,1930: Blacksmith Lake.

Approved name

Name in use Bladder Lake

Pronunciation

Feature named Lake

County Hubbard

Location T.13⁹ N., R.33 W., sec.14,23. Crow Wing Township.

Names

Blader Lake

Comments

U.S. Soil Map, 1930: Bladder Lake.
 Upham, 247: Bladder Lake. Named for its shape.
 Minn. Platbook, 1916: Blader Lake.
 McCauley: Bladder Lake. Wet. Meandered.
 Lake Gaz: Bladder Lake. 256.75 acres.
 Short: Bladder Lake.
 Cons. Dept. Map, 1930: Bladder Lake.
 Co. map, 1914: Bladder Lake.
 Eddy (7-24-40): Bladder Lake. 12-297.0 or 257.0 acres. Max. d. 6'.
 No outlet nor inlet. Near Park Rapids.

Blader Lake: see Bladder Lake, Hubbard County.

Approved name

Name in use Blue Lake

Pronunciation

Feature named Lake

County Hubbard

Location T.141 N., R.34 W., sec.16,17,20,21. Lake Emma Township.

Names

Comments

U.S. Soil Map, 1930: Blue Lake.
 Upham, 248: Blue Lake. Named for its depth and color.
 Minn. Platbook, 1916: Blue Lake.
 McCauley: Blue Lake. Wet. Meandered.
 Lake Gaz: Blue Lake. 353.76 acres.
 Cons. Dept. Map, 1930: Blue Lake.
 Co. Map, 1914: Blue Lake.
 Short: Blue Lake.
 Eddy (7-18-40): Blue Lake. 12-298. 354.0 acres. Near Emma-
 ville. Max. d. 85'.
 Winchell, 4: pl. 59: Unnamed.

Boot Lake: see Cedar Lake, Hubbard, Becker counties.

Bottle Lake; see Lower Bottle Lake, Hubbard County.

Bottle Lake; see Upper Bottle Lake, Hubbard County.

Boulder Lake? see Bull Lake, Hubbard County.

Boulder Lake: see Thomas Lake, Hubbard County.

18

Boutwell, Lake: see Seventh Crow Wing Lake, Hubbard County

Boutwell, Lake: see Sixth Crow ^Wing Lake, Hubbard County

Bowdich,Lake: see Paine Lake, Hubbard County.

Approved name ****Bowman Lake**Name in use **Bowman Lake**

Pronunciation

Area: **83 acres**Feature named **lake**County **Hubbard**Location **T.145 N., R.32 W., secs.13,14,24. Near Chippewa National Forest. 5th P.M.****Names**

Long Lake

Mud Lake

Comments

Recommended by U.S. Forest Supervisor, Oct. 10, 1940: Long Lake on F.S. maps and in Gaz Meand. Lakes. Mud Lake has been used by some local residents for the past 15 years. Other local residents use Bowman Lake, for one Bowman (deceased) who established a homestead on the shore of the lake. His descendants still occupy the land. (Information from state ranger and local residents). Bowman is already in partial use, and its adoption will eliminate one of the many Mud Lakes and will perpetuate a name associated with the early history of the region.

Upham: Not given.

Minn. Platbook, 1916: Long Lake.

Gaz. Meandered Lakes, 64: Long.

McCauley Map, Hubbard 1: Long Lake.

*SGB, Dec. 2, 1940: Bowman Lake, subject to approval of county board.

*Approved by Hubbard County Board. April 1, 1941.

USBGN Decisions rendered between July 1, 1941, and ~~Dec. 31, 1948~~ ^{June 1943}.

Bowman Lake: A lake in Secs. 13 and 24, T. 145 N., R. 32 W., 5th P.M., Hubbard County, Minnesota. Not: Long Lake, Mud Lake.

Bruse Lake: see Brush Lake, Hubbard, Becker counties

Approved name

Name in use Brush Lake

Pronunciation

Feature named Lake

County Hubbard, Becker

Location T.139 N.,R.35,36 W.,sec.7;12.

Names

Bruse

Comments

Minn.Platbook,1916: Brush Lake.

U.S.Soil Map,1930: Brush Lake.

McCauley: Brush Lake. Wet. Meandered.

Lake Gaz: Brush Lake. 97.42 acres. 73.67 in Hubbard; 23.75
in Becker.Eddy(10-22-40): Bruse Lake. 12-129. 97.42 acres. Max.d.11'.
No outlet nor inlet. Near Park Rapids.

Short: Brush Lake.

Co.Map,1914: Unnamed.

Cons.Dept.Map,1930: Brush Lake.

Approved name

Name in use Buck Lake

Pronunciation

Area: 28 acres

Feature named Lake

County Hubbard

Location T.142 N., R.34 W., sec. SW 23

Names	Comments

Approved name

Name in use Bull Lake

Pronunciation

Feature named Lake

County Hubbard

Location T.140 N.,R.34 W.,sec.1,2,11,12. Henrietta Township.

Names

Boulder Lake

Comments

Minn.Platbook,1916: Bull Lake.

Upham,247: Bull Lake. Named by the Ojibways for a bull moose killed there.

McCauley: Boulder Lake. Wet. Meandered.

U.S.Soil Map,1930: Boulder Lake.

Lake Gaz: Bull Lake. 333.57 acres.

Short: Bull Lake.

Co.Map,1914: Bull Lake.

Cons.Dept.Map,1930: Boulder Lake.

Winchell,4:pl.59: Unnamed.

Approved name Bungashing Creek

Name in use

Pronunciation

Feature named Stream

County Hubbard

Location T 145 N, R 32 W., sec. 28. Fifth Principal Mer.; 47°20'49" N, 94°44'15"W.

Names

Comments

Bungishing Creek

USFBN: Decisions October through December 1973, Decision List No. 7304. Bungashing Creek: stream, 13.7 km. (8.5 mi.) long, heads at 47°18'22" N, 94°52'45" W, flows ENE to Necktie River 10.5 km. (6.5 mi.) SW of the town of Cass Lake; Hubbard Co., Minn.; sec. 28, T 145 N, R 32 W, Fifth Principal Mer.; 47°20'49" N, 94°44'15" W. Variant: Bungishing Creek.

Bungishing Creek: see Bungashing Creek, Hubbard County

Approved name

Name in use Cedar Lake

Pronunciation

Feature named Lake

County Hubbard, Becker

Location T.141,142 N.,R.35,36 W.,sec.6;1;31,36.

Names

Boot Lake
 Clear Lake
 Meilke Lake

Comments

McCauley: Cedar Lake. Wet. Meandered.
 Lake Gaz: Cedar (Boot). 129.33 acres. 70:93 in Hubbard,
 58:40 in Becker.
 Short: Cedar Lake in Becker; Clear Lake in Hubbard.
 Eddy: Cedar Lake. 9-194. Near two inlets. 71 acres. Max.d.
 29'. No outlet nor inlet.
 U.S.Soil Map,1930: Meilke Lake.
 Winchell,4:pl.59: Unnamed.

Approved name

Name in use Chamberlain

Pronunciation

Feature named

County Hubbard

Location T.140 N.,R.32 W.,sec.28. White Oak Township.

Names

Chamberlin

Comments

McCauley: Chamberlain.

Minn.Platsbook,1916: Chamberlin; Chamberlain.

U.S.Soil Map,1930: Chamberlain.

Cons.Dept.Map,1930: Chamberlain.

R.R.Com.Map,1930: Chamberlin.

Collier Atlas,1914: Chamberlin.

Co.Map,1914: Chamberlain P.O. $6\frac{1}{4}$ miles s. of Akeley village.

"Short: Chamberlain.

Chamberlin: see Chamberlain, Hubbard County.

Approved name

Name in use Clausens Lake

Pronunciation

Feature named Lake

County Hubbard

Location T.140,141 N.,R.33,34 W.,sec.5,6;1;31,32. Nevis, Mantrap, Henrietta Townships.

Names

Clausen's Lake
 Claussens Lake
 See also Round Lake
 Claussen's Lake

Comments

Upham,247: Clausen's Lake.
 McCauley: Claussens Lake. Wet. Meandered.
 Lake Gaz: Clausens. 194.25 acres.
 Eddy(7-30-40): Claussen's Lake (part of); Round Lake. 12.302.
 40 acres. Max.d.20'.
 Short: Claussen's Lake.
 Minn.Platbook,1916: Clausens Lake.
 U.S.Soil Map,1930: Unnamed. That part in T.140 N.,R.34 W., sec.
 1, is named Round Lake.

Clausens Lake: see Round Lake, Hubbard County.

Claussens Lake. see Clausens Lake, Hubbard County.

Approved name

Name in use Clay Township

Pronunciation

Feature named Township

County Hubbard

Location T.142 N.,R.34 W.

Names

Comments

U.S.Soil Map,1930: Clay Township
Upham,243: Clay Township. Named for its generally clayey soil
of glacial drift, in contrast with other tracts having more sandy
and gravelly soil.
Minn.Platbook,1916: Clay Township.
McCauley: Clay Township.
Short: Clay Township.

Clear Lake: see Cedar Lake, Hubbard, Becker counties.

Approved name

Name in use Clover Township

Pronunciation

Feature named Township

County Hubbard

Location T.142 N.,R.35 W.

Names

Comments

U.S.Soil Map,1930: Clover Township
Upham,243: Clover Township. Derived its name from its abundance of white clover, growing along the old logging roads of the lumbermen.

Minn.Platbook,1916: Clover Township.

McCauley: Clover Township.

Short: Clover Township.

Approved name

Name in use Coon Lake

Pronunciation

Feature named Lake

County Hubbard

Location T.141 N.,R.33 W.,sec.15,16,22. Mantrap Township.

Names**Comments**

U.S.Soil Map,1930: Coon Lake.
McCauley: Unnamed. Wet. Meandered.
Co.Map,1914: Unnamed.
Cons.Dept.Map,1930: Coon Lake.

Approved name

Name in use Coon Lake

Pronunciation

Feature named Lake

County Hubbard

Location T.142 N., R.35 W., sec.22,23. Clover Township.

Names

Comments

U.S. Soil Map, 1930: Coon Lake.

McCauley: Coon Lake. Wet. Meandered.

Lake Gaz: ^{Coon} 92.30 acres.

Short: Coon Lake.

Cons. Dept. Map, 1930: Coon Lake.

Eddy (n.d.): Coon Lake. 12-303. 92.3 acres. Near Arago.

Max. d. 61'. No outlet nor inlet.

Winchell, 4: pl. 59: Unnamed.

Approved name

Name in use Cramer Lake

Pronunciation

Feature named Lake

County Hubbard

Location T.141 N.,R.32 W.,sec.23,n.w. Akeley Township.

Names**Comments**

U.S.Soil Map,1930: Cramer Lake.

McCauley: Not shown.

Cons.Dept.Map,1930: Cramer Lake.

Approved name

Name in use Cranberry Lake

Pronunciation

Feature named Lake

County Hubbard

Location T.143 N.,R.35 W.,sec.13. Lake Alice Township.

Names**Comments**

U.S.Soil Map,1930: Cranberry Lake.
McCauley: Cranberry Lake. Wet. Meandered.
Lake Gaz: Cranberry. 49.60 acres.
Cons.Dept.Map, 1930: Cranberry Lake.
Co.Map,1914: Unnamed.
Winchell,4:pl.59: Unnamed.

Approved name

Name in use Crooked Lake

Pronunciation

Feature named Lake

County Hubbard

Location T.141 N., R.33 W., sec.8,9,11,14,15,16,17,18,22,23. Mantrap Township.

Names

Comments

U.S. Soil Map, 1930: Crooked Lake.
 Upham, 244: Crooked Lake. Named for its winding and branched outline.
 Minn. Platbook, 1916: Crooked Lake.
 McCauley: Crooked Lake. Wet. Meandered.
 Lake Gaz: Crooked Lake. 1,154.75 acres.
 Short: Crooked Lake.
 Eddy (12-10-38): Crooked Lake. 12-56. 1,154.75 acres. Near Nevis. Outlet, none; inlet, creek, from Dead Lake.
 Co. Map, 1914: Crooked Lake.
 Winchell, 4: pl. 59: Crooked Lake.

Crow Lake † see Peysenski Lake, Hubbard County.

Approved name

Name in use Crow Wing Lake

Pronunciation

Feature named Lake

County Hubbard

Location T.141 N., R.33 W., sec.21,22,27,28. Mantrap Township.

Names**Comments**

McCauley: Crow Wing Lake. Wet. Meandered.

Lake Gaz: Crow Wing. 49.90 acres.

Short: Crow Wing Lake.

Co.map,1914: Unnamed.

Winchell,4:pl.59: Unnamed.

U.S.Soil Map,1930: Unnamed.

Approved name

Name in use Crow Wing Lake Township

Pronunciation

Feature named Township

County Hubbard

Location T.139 N.,R.33 W.

Names

Crow Wing Township

Comments

U.S.Soil Map,1930: Crow Wing Lake Township.
Upham,243: Crow Wing Lake Township. Named for its group of nine lakes on and near the Crow Wing river, in its course thru this township.
Minn.Platsbook,1916: Crow Wing ~~Lake~~ Township.
McCauley: Crow Wing ~~Lake~~ Township.
Short: Crow Wing Lake Township.
Cons.Dept.Map,1930: Crow Wing Township.
Co.Map,1914: Crow Wing Township. s. part of county.

Crow Wing Township: see Crow Wing Lake Township, Hubbard County.

Crystal Lake: see Williams Lake, Hubbard County.

Approved name

Name in use Crystal Lake

Pronunciation

Area: 91 acres

Feature named Lake

County Hubbard

Location T.140 N., R.32 W., sec.12

Names	Comments

Approved name

Name in use Crystal Lake

Pronunciation

Feature named Lake

County Hubbard, Cass

Location T.140 N.,R.31,32 W.,sec.18;13.

Names

Williams Lake

Comments

McCauley: Crystal Lake. Wet. Meandered.

Lake Gaz: Williams. 232.18 acres. 141 acres in Cass, 91 in Hubbard.

Minn.Platbook,1916: Williams Lake.

Upham,247: Williams Lake.

Short: Williams Lake.

Eddy(7-25-40): Williams Lake. 12-305. 232 acres. Max.d.32'.
No outlet nor inlet.

Cons.Dept.Map,1930: Crystal Lake.

Approved name

Name in use Dead Horse Lake

Pronunciation

Area: 55 acres

Feature named Lake

County Hubbard

Location T.141 N., R.34 W., sec.24

Names	Comments

Dead Horse Lake: see Georges Pond, Hubbard County.

Approved name

Name in use Deep Lake

Pronunciation

Feature named Lake

County Hubbard

Location T.142 N.,R.34 W.,sec.3,10. Clay Township.

Names**Comments**

U.S. Soil Map, 1930: Deep Lake.

McCauley: Not shown.

Eddy(7-10-40); Deep Lake. 12-320. 30 acres. Max.d.51'.

Approved name

Name in use Deer Lake

Pronunciation

Feature named Lake

County Hubbard

Location T.140,141 N.,R.33 W., sec.4,9;33,34. Nevis, Mantrap Townships.

Names

Comments

U.S. Soil Map, 1930: Deer Lake.
 Upham, 247: Deer Lake.
 Minn. Platbook, 1916: Deer Lake.
 McCauley: Deer Lake. Wet. Meandered.
 Lake Gaz: Deer Lake. 214.53 acres.
 Eddy (7-30-40): Deer Lake. 12-60. 219.53 acres. Near Nevis.
 Max. d. 7'. No outlet nor inlet.
 Short: Deer Lake.
 Co. Map, 1914: Deer Lake.
 Cons. Dept. Map, 1930: Deer Lake.

Approved name

Name in use Deer Lake

Pronunciation

Feature named Lake

County Hubbard

Location T.140,141 N.,R.34 W.,sec.3;34. Lake Emma & Henrietta Townships.

Names**Comments**

U.S.Soil Map,1930: Deer Lake.

Cons.Dept.Map,1930: Deer Lake.

Deer Lake; see Ingram Lake, Hubbard County.

Approved name

Name in use Deer Lake

Pronunciation

Area: 44 acres

Ingham L.

Feature named

ake. Meandered.

County Hubbard

Location T.140, 141 N., R.34 W., secs.5;32,33

Names

Comments

Approved name

Name in use Dehart Lake

Pronunciation

Area: 32 acres

Feature named Lake

County Hubbard

Location T.144 N., R.33 W., sec.17

Names	Comments
	

Demming Lake: see Demning Lake, Hubbard County.

Approved name

Name in use Demning Lake

Pronunciation

Feature named Lake

County Hubbard

Location T.143 N.,R.35 W.,sec.30,s.w. Lake Alice Township.

Names

Demning Lake

Comments

U.S. Soil Map, 1930: Demning Lake.
 McCauley: Unnamed. Wet. Not Meandered.
 Co. Map, 1914: Unnamed.
 Eddy (8-22-36): Demning Lake. 12-258. 3.0 acres. Near
 Douglas Lodge. Max. d. 52'. No inlet nor outlet.
 Cons. Dept. Map, 1930: Demning Lake.

Approved name

Name in use Dewey

Pronunciation

Feature named

County Hubbard

Location T.139 N.,R.33 W.

Names

Comments

McCauley: Not shown.

Arrowhead map,n.d.: Dewey. s.e. part of Hubbard County.

R.R.Com.Map,1930: Dewey.

Approved name

Name in use Diamond Lake

Pronunciation

Feature named Lake

County Hubbard

Location T.145 N., R.35 W., sec.13,24. Fern Township.

Names**Comments**

U.S. Soil Map, 1930: Diamond Lake.

Upham, 248: Diamond Lake.

Minn. Platbook, 1916: Diamond Lake.

McCauley: Diamond Lake. Wet. Meandered.

Lake Gaz: Diamond. 216.40 acres.

Co. Map, 1914: Diamond Lake.

Eddy(7-12-40): Diamond Lake. 12-322.

Diver Lake: see Shingobee Lake, Hubbard County.

Approved name

Name in use Dorset

Pronunciation

Feature named

County Hubbard

Location T.140 N.,R. 34 W.,sec. 11. Henrietta Township.

Names

Comments

McCauley: Dorset.

Upham,243: Dorset. A Ry. village. Named by officers of the G.N.Ry.Co. This is the name of a county in England, a town in Vermont, and a village in Ohio.

Minn.Platbook,1916: Dorset.

U.S.Soil Map,1930: Dorset. On G.N. r.r.

Arrowhead Map,n.d.: Dorset.

Short: Dorset. On G.N. r.r. about 4 miles n.e. of Park Rapids.
Co.map,1914: Dorset.

Approved name

Name in use Douglas Lodge

Pronunciation

Feature named

County Hubbard

Location T.143 N.,R. 35 W.,sec.19. Lake Alice Township.

Names

Comments

McCauley: Douglas Lodge.

Minn.Flatbook,1916: Douglas Lodge.

Short: Douglas Lodge. On s.e. shore of Lake Itasca.

Dow's Lake: see Minnie, Lake, Hubbard County.

Approved name

Name in use Duck Lake

Pronunciation

Feature named Lake

County Hubbard, Wadena.

Location T.139 N.,R.33,34W.,sec.6;1;31;36.

Names

Round Lake

Comments

Short: Duck Lake.

Upham,247: Duck Lake.

McCauley: Duck Lake in Hubbard; Round Lake in Wadena. Wet, meandered in Hubbard; dry, not meandered in Wadena.

Lake Gaz: Duck, 292.79 acres. 262.06 in Hubbard. 30.73 in Wadena.

U.S.Soil Map,1930: Duck Lake.

Minn.Platbook,1916: Duck Lake.

Winchell,4:pl.59: Unnamed.

Co.map,1914: Duck Lake.

Eddy(n.d.): Round Lake. 12-367. Near Park Rapids. Also called Duck Lake.

Approved name

Name in use **Duglas Lake**

Pronunciation

Area: **23 acres**Feature named **Lake**County **Hubbard**Location **T.145 N., R.33 W., sec.33**

Names	Comments

Approved name

Name in use Eagle Lake

Pronunciation

Feature named Lake

County Hubbard

Location T.141 N.,R.35 W.,sec.10,15,22. Arago Township.

Names

Comments

U.S. Soil Map, 1930: Eagle Lake.
 Upham, 248: Eagle Lake. Named by timber cruisers for a nest in a large tree near the middle of its east shore.
 Minn. Platbook, 1916: Eagle Lake.
 McCauley: Eagle Lake. Wet. Meandered.
 Lake Gaz: Eagle Lake. 395.70 acres.
 Short: Eagle Lake.
 Winchell, 4: pl. 59: Eagle Lake.
 Jewett Map, 1894: Eagle Lake.
 Cons. Dept. Map, 1930: Eagle Lake.
 Eddy (7-7-40): Eagle Lake. 12-61. 395.7 acres. Near Arago.
 Max. d. 76'. Outlet, creek to Potato Lake; inlet, none.
 Co. Map, 1914: Eagle Lake.

Approved name

Name in use East Dead Lake

Pronunciation

Area: 145 acres

Feature named Lake. Meandered.

County Hubbard

Location T.141 N., R.33 W., sec. EC 18

Names**Comments**

Approved name

Name in use Eighth Crow Wing Lake

Pronunciation

Feature named Lake

County Hubbard

Location T.140 N.,R.32,33 W.,sec.6,7;1,12,13. White Oak; Nevis Townships.

Names

Eighth Lake

Lac Plè

Pelé, Lake

Comments

McCauley: Eighth Lake. Wet. Meandered.

Upham,246: Eighth Lake. The eighth of a chain of lakes along the head stream of the Crow Wing River. Name came into use by lumbermen and pioneer settlers. Shown as Lac Plè on Schoolcraft's map,1834. So. named because partly bordered by prairie.

Minn.Platbook,1916: Eighth Lake.

U.S.Soil Map,1930: Eighth Crow Wing Lake.

Lake Gaz: Eighth. 389.65 acres.

Short: Eighth Crow Wing Lake.

Eddy(7-18-40): Eighth Crow Wing Lake. 12-11. 492.0 acres. Max. depth 25'. Outlet, through Crow Wing chain, to Crow Wing River; inlet, Ninth and Tenth Crow Wing Lakes.

Cons.Dept.Map,1930: Eighth Crow Wing Lake.

Winchell,4:pl.59: Lake Pelé.

Co.map,1914: Eighth Lake.

Eighth Lake: see Eighth Crow Wing Lake, Hubbard County

Approved name

Name in use Elbow Lake

Pronunciation

Feature named Lake

County Hubbard

Location T.140 N.,R.33,34 W.,sec.7,8,9,10,16,17,18,19,20;13,14,24. Henrietta, Nevis Townships.

Names

Lake Belletaine
Lake Belle Taine
Lake of the Isle
Belle Taine Lake

Comments

Long Bow Country,1939,p.7: Lake Belle Taine. At Nevis, location of the muskie fingerling pond.

Minn.Platbook,1916: Elbow Lake.

Upham,247: Elbow Lake. Named by the white settlers for its sharply bent outlines, has an Ojibway name which means, as translated by Gilfillan, "the lake into which the river pitches and ceases to flow,--dies there."

U.S.Soil Map,1930: Lake Belletaine.

McCauley: Elbow Lake. Wet. Meandered.

Lake Gaz: Elbow Lake. 1,411.80 acres.

Short: Elbow Lake.

Co.Map,1914: Elbow Lake.

Jewett Map,1894: Lake of the Isle. Also Elbow Lake

Winchell,4:pl.59: Elbow Lake. Also Lake of the Isle

Eddy(8-7-40): Belle Taine Lake. 12-128. Near Nevis. Outlet, none; inlet, Shallow Lake. Also called Elbow Lake.

Cons.Dept.Map,1930: Belle Taine , Lake.

Approved name

Name in use Eleventh Crow Wing Lake

Pronunciation

Feature named Lake

County Hubbard

Location T.141 N., R. 32 W., sec. 14, 15, 21, 22, 28, 29. Akeley Township.

Names

Longwater Lake

~~Eleventh Crow Wing
Lake~~

Kaginogumag

Eleventh Lake

Akeley Lake

Comments

Upham, 246: Eleventh Lake. The eleventh of a chain of lakes along the head stream of the Crow Wing River. Name came into use by lumbermen and pioneer settlers. Schoolcraft map, 1834, gives the Ojibway name -- Kaginogumag, meaning Longwater Lake.

McCauley: Eleventh Lake. Wet. Meandered.

Lake Gaz: Eleventh. 737.90 acres.

Short: Eleventh Crow Wing Lake.

U.S. Soil Map, 1930: Eleventh Crow Wing Lake.

Minn. Platbook, 1916: Eleventh Lake.

Winchell, 4: pl. 59: Longwater Lake.

Eddy (7-18-40): Eleventh Crow Wing Lake. 12-25. 742.3 acres.
Max. depth 80'. Outlet, through Crow Wing chain of lakes to Crow Wing River.

Co. map, 1914: Eleventh Lake.

T.B. Walker in MHC, 15:477: In 1899 Walker built a mill and located the town of Akeley, and changed the name of the upper Crow Wing lake (11th lake) to Akeley Lake in honor of his partner, H.C. Akeley.

(OVER)

Cons. Dept. map, 1930: Eleventh Crow Wing Lake.

Eleventh Lake: see Eleventh Crow Wing Lake, Hubbard County.

Elvira, Lake. see Alice, Lake, Hubbard County.

Approved name

Name in use Emma, Lake

Pronunciation

Feature named Lake

County Hubbard

Location T.141 N., R.34 W., sec.14,23. Lake Emma Township.

Names

Emma Lake

Comments

U.S. Soil Map, 1930: Lake Emma.

Upham, 244: Lake Emma.

Minn. Platbook, 1916: Lake Emma.

McCauley: Lake Emma. Wet. Meandered.

Lake Gaz: Lake Emma. 81.25 acres.

Short: Lake Emma.

Eddy(7-31-40): Emma Lake. 12-323. Near Emmaville.

Cons. Dept. Map, 1930: Lake Emma.

Winchell, 4: pl. 59: Unnamed.

Approved name

Name in use Emmaville

Pronunciation

Feature named

County Hubbard

Location T.142 N.,R.34 W.,sec.33. Clay Township.

Names
Emmatville

Comments
McCauley: Emmaville.
Short: Emmaville. On St. Hy. No.4. T.141,142 N.,R.34 W.,secs.3,4;
33,34. Lake Emma, Clay Townships.
Collier atlas,1914: Emmaville.
Co.map,1914: Emmaville.
Minn.Com.Dir.,1937-38: Emmatville. P.O. Park Rapids. On G.N. r.r.

Emmatville: see Emmaville, Hubbard County

Approved name ** Evergreen Lake

Name in use

Pronunciation

Feature named Lake

County Hubbard

Location T.144 N., R.34 W., sec.8,17. Schoolcraft Township. Fifth principal meridian;
47° 18'00" N., 95° 00'40" W.

Names

Rat Lake

Comments

U.S. Soil Map, 1930: Rat Lake.
 McCauley: Rat Lake. Wet. Not meandered.
 Co. Map, 1914: Unnamed.
 Eddy (7-29-40): Rat Lake. 12-104. 140.0 acres. Near Becida.
 Max. d. 35'. Outlet, none; inlet, creek from Frontenac Lake.
 Cons. Dept. Map, 1930: Rat Lake.
 Winchell, 4: pl. 59: Unnamed. sec. 8, 9, 16, 17
 Petition to County Board Sept. 6, 1955.
 * County Board approved petition and adopted resolution to change name from Rat Lake to Evergreen Lake on Oct. 4, 1955.
 * SGB Nov. 28, 1956. Evergreen Lake.
 USBGN approved name Evergreen Lake on November 27, 1957.
 USBGN Decision List No. 5901. Decisions rendered from April, 1957 through December, 1958. Evergreen Lake: lake about 1 mile long, 4.5 miles southeast of Becida; Hubbard County; secs. 8 and 17, T. 144 N., R. 34 W., fifth principal meridian; 47° 18'00" N., 95° 00'40" W. Not: Rat Lake.

Approved name

Name in use Farden Township

Pronunciation

Feature named Township

County Hubbard

Location T.145 N.,R.32 W.

Names

Comments

U.S.Soil Map,1930: Farden Township.
Upham,243: Farden Township. Named for Ole J. Farden, a Norwegian homesteader there, who removed to Saskatchewan.
Minn.Platbook,1916: Farden Township.
McCauley: Farden Township.
Short: Farden Township.

Approved name

Name in use Farris

Pronunciation

Feature named

County Hubbard

Location T.145 N.,R.32 W.,sec.14. Farden Township.

Names

Ferris

Comments

McCauley: Not shown
U.S.Soil Map,1930: Farris.
Upham,243: Farris. A ry. village on G.N. rr. & Soo Line.
Minn.Platbook,1916: Farris.
Arrowhead Map,N.D.: Farris.
Short: Farris.
Chippewa Forest Map,1935: Ferris.
Walker's Village Laws,p.113: Farris. Incorpor. June 18,1898.
Sep. from Twp.
Cons.Dept.Map,1930: Farris.
Co.Map,1914: Farris.

Approved name

Name in use Fawn Lake

Pronunciation

Feature named Lake

County Hubbard

Location T.142 N.,R.34,35 W.,sec.6;1. Clay,Clover Township.

Names

Comments

McCauley: Not shown.

Upham,248: Fawn Lake.

Co.Map,1914: Fawn Lake.

Approved name

Name in use Fern Township

Pronunciation

Feature named Township

County Hubbard

Location T.145 N.,R.35 W.

Names

Comments

U.S.Soil Map,1930: Fern Township.
Upham,243: Fern Township. Named in honor of Richard Fern,
who owned a homestead in Lake Emma twp.;in 1916 removed to Park
Rapids.
Minn.Platbook,1916: Fern Township
McCauley: Fern Township.

Approved name

Name in use Fernhill

Pronunciation

Feature named

County Hubbard

Location T.144 N.,R.35 W.,sec.21 or 22. Lake Hattie Township.

Names

Comments

McCauley: Not shown

Minn.Platsbook,1916: Fernhill.

Arrowhead Map,N.D.: Fernhill.

Co.Map,1914: Fernhill P.O. About 4 miles n.e. of Itasca State Park.

R.R.Com.Map,1930: Fernhill.

Minn.Commercial Directory,1937-38: Fernhill. 24 miles west of Laporte. In M&I r.r

Ferris: see Farris, Hubbard County.

Approved name

Name in use Fifth Crow Wing Lake

Pronunciation

Feature named Lake

County Hubbard

Location T.140 N.,R.33 W.,sec.19,20,29,30. Nevis Township.

NamesFifth Lake
Summit Lake**Comments**

Upham,246: Fifth Lake. The fifth of a chain of lakes along the head stream of the Crow Wing River. Name came into use by lumbermen and pioneer settlers. Shown as Summit Lake on Schoolcraft's map, 1834, named from its position, where the river turns s.e. from its previous s.w. course.

McCauley: Fifth Lake. Wet. Meandered.

Lake Gaz: Fifth. 388.21 acres.

U.S. Soil map,1930: Fifth Crow Wing Lake.

Short: Fifth Crow Wing Lake.

Winchall,4:pl.59: Summit Lake.

Eddy (7-17-40): Fifth Crow Wing Lake. 12-23. 392. acres. Max. depth 35'. Outlet, Crow Wing River; inlet, creek from 6th Crow Wing L.

Cons.Dept. map,1930: Fifth Crow Wing Lake.

Co.map,1914: Fifth Lake.

Jewett Map,1894: Summit Lake.

Coues, Pike, 128: Summit Lake.

Fifth Lake: see Fifth Crow Wing Lake, Hubbard County.

Approved name

Name in use

First Crow Wing Lake

Pronunciation

Feature named Lake

County Hubbard

Location T.139 N.,R.33 W.,sec.22,27,28.

Names

First Lake
 Sibley Lake
 Lake Kaichibo
 Sagitowa
 Lake Kaishibo Sati-
 towa
 Lectine, Lake

Comments

Upham,246: First Lake. The first of a chain of lakes along the head stream of the Crow Wing River. Called also Sibley Lake, for Henry H. Sibley. Lake Kaichibo Sagitowa on Schoolcraft's map, 1834, translated as "the lake which the river passes through at one end."
 McCauley: First Lake. Wet. Meandered.
 Lake Gaz:First. 491.43 acres.
 U.S. Soil Map, 1930: First Crow Wing Lake.
 Eddy (7-17-40): Crow Wing Lake no.1. 12-57. 535 acres. Max.depth 15'. Outlet, Crow Wing River; inlet, creek from Third Crow Wing Lake.
 Cons.Dept.map,1930: First Crow Wing Lake.
 Short: First Crow Wing Lake.
 Coues,Pike,1:128: Kiachibo Sagitowa.
 Winchell,4:pl.59: Lake Kaishibo Sagitowa.
 Co.map,1914: Sibley Lake.
 Jewett Map,1894: Lake Lectine.

First Lake: see First Crow Wing Lake, Hubbard County

Approved name

Name in use First Little Gulch Lake

Pronunciation

Area: 15 acres

Feature named Lake

County Hubbard

Location T.143 N., R.33 W., sec.27

Names	Comments

Approved name

Name in use Fish Hook Lake

Pronunciation

Feature named Lake

County Hubbard

Location T.140 N.,R.34,35 W.,sec.7;1,2,10,11,12,13,14,15. Todd,Henrietta Townships.

Names

Comments

U.S.Soil Map,1930: Fish Hook Lake.
 Upham,247: Fish Hook Lake. Translation of the Ojibway name,
 given by Rev. J. A. Gilfillan as Pugidabani.
 Minn.Platbook,1916: Fish Hook Lake.
 McCauley: Fish Hook Lake. Wet. Meandered.
 Lake Gaz: Fish Hook Lake. 1,472.87 acres.
 Short: Fish Hook Lake.
 Co.Map,1914: Fish Hook Lake.
 Jewett Map,1894: Fish Hook Lake.
 Cons.Dept.Map,1930: Fish Hook Lake.
 Winchell,4:pl.59: Fish Hook Lake.
 Eddy(7/18/40): Fish Hook Lake. (no #). 1,472.87 acres.
 Max.d.80'. Outlet, Fish Hook River, to Straight River, etc.;
 Inlet, Potato Lake.

Approved name

Name in use Fourth Crow Wing Lake

Pronunciation

Feature named Lake

County Hubbard

Location T.139 N.,R.33 W.,sec.4,8,9.

Names

Fourth Lake
Miller Lake
Long Rice Lake

Comments

Upham,246: Fourth Lake. Known also as Miller Lake, for Gov.Stephen Miller. Long Rice Lake on Schoolcraft map,1834. Called by the numerical name by lumbermen and pioneer settlers. The fourth lake of a chain of lakes along the head stream of the Crow Wing River.

McCauley: Fourth Lake. Wet. Meandered.

Lake Gaz: Fourth. 437.61 acres.

U.S.Soil map,1930: Fourth Crow Wing Lake.

Short: Fourth Crow Wing Lake.

Eddy (7-17-40): Fourth Crow Wing Lake. 12-311. 585.6 acres.
Max.depth 10'. Inlet, Crow Wing River, from 5th Crow Wing Lake.

Cons.Dept.map,1930: Fourth Crow Wing Lake.

Co.map,1914: Fourth Lake.

Winchell,4:pl.59: Long Rice Lake.

Jewett Map,1894: Long Rice Lake.

Fourth Lake: see Fourth Crow Wing Lake, Hubbard County.

Approved name

Name in use Fourth Little Gulch Lake

Pronunciation

Area: 14 acres

Feature named

Lake

County

Hubbard

Location T.143 N., R.33 W., secs.28,29

Names	Comments

Approved name

Name in use Frontenac Lake

Pronunciation

Area: 192.53 acres

Feature named Lake

County Hubbard

Location T.145 N., R.34 W., sec.22,27,28,33,34. Rockwood Township.

Names

Lake Frontenac

Comments

U.S. Soil Map, 1930: Frontenac Lake.
 McCauley: Frontenac Lake. Wet. Meandered.
 Winchell, 4:95: Lake Frontenac.
 Cons. Dept. Map, 1930: Frontenac Lake.
 Cronin Chart: Lake Frontenac.
 Eddy (7-12-40): Frontenac Lake. 12-324. Outlet, creek to
 Plantagenette Lake; inlet, creek.
 Gaz. Lakes, 63: Frontenac Lake, 192.53 acres

Approved name

Name in use Garfield Lake

Pronunciation

Feature named Lake

County Hubbard

Location T.143,144 N.,R.32 W.,sec.4,5,8,9,16;32,33. Hart Lake, LakePort Townships.

Names

Comments

U.S. Soil Map, 1930: Garfield Lake.
 Upham, 246-247: Garfield Lake. West of Leech Lake. So named
 on Glazier's map, 1881, for Pres. James A. Garfield.
 Minn. Platbook, 1916: Garfield Lake.
 McCauley: Garfield Lake. Wet. Meandered.
 Lake Gaz: Garfield Lake. 979.19 acres.
 Short: Garfield Lake.
 Eddy (6-20-38): Garfield Lake. 12-69. 903.0 acres. At La Porte.
 Max. d. 30'. No inlet nor outlet.
 Cons. Dept. Map, 1930. Garfield Lake.
 Co. Map, 1914: Garfield Lake.
 Winchell, 4: pl. 59: Unnamed.

Garfield Lake: see Kabekona Lake, Hubbard County.

Approved name

Name in use George, Lake

Pronunciation

Feature named Lake

County Hubbard

Location T.143 N.,R.34 W.,sec.15,16,21,22,27. Lake George Township.

NamesGeorge Lake
Norway, Lake**Comments**

U.S.Soil Map,1930: Lake George.
 Upham,244: Lake George. Named by Glazier in 1881 for his brother, a member of his first expedition to Lake Itasca.
 Minn.Platsbook,1916: Lake George.
 McCauley: Lake George. Wet. Meandered.
 Lake Gaz: George~~Lake~~. 788.25 acres.
 Short: Lake George.
 Winchell,4:p.84: Lake George. Also called Lake Norway.
 Eddy(7-16-40): George Lake. 12-70. 788.25 acres. Max.d.30'.
 Outlet, creek, to Plantagenette Lake; inlet, none.
 Cons.Dept.Map,1930: Lake George.
 Co.Map,1914: Lake George.
 Jewett Map,1894: Lake Norway.

Approved name

Name in use Georges Pond

Pronunciation

Feature named Lake

County Hubbard

Location T.141 N.,R.34 W.,sec.24. Lake Emma Township.

Names

Dead Horse Lake

Comments

U.S.Soil Map,1930: Georges Pond.

McCauley: Not shown.

Cons.Dept.Map,1930: Dead Horse Lake.

Approved name

Name in use Gillette Lake

Pronunciation

Feature named Lake

County Hubbard

Location T.143 N.,R.33 W.,sec.30,s.e. Hendrickson Township.

Names**Comments**

U.S. Soil Map, 1930: Gillette Lake.
McCauley: Not shown.
Cons. Dept. Map, 1930: Gillette Lake.

Approved name

Name in use Gilmore Lake

Pronunciation

Feature named Lake

County Hubbard

Location T.141 N., R.34 W., sec.24,25. Lake Emma Township.

Names

Comments

U.S. Soil Map, 1930: Gilmore Lake.

Upham, 248: Gilmore Lake.

Minn. Platbook, 1916: Gilmore Lake.

McCauley: Gilmore Lake. Wet. Meandered.

Lake Gaz: Gilmore Lake. 96.07 acres.

Short: Gilmore Lake.

Cons. Dept. Map, 1930: Gilmore Lake.

Co. Map, 1914: Gilmore Lake.

Eddy (7-31-40): Gilmore Lake. 96.0 acres. 12-325. Near Emmaville. No outlet nor inlet.

Approved name

Name in use Grace Lake

Pronunciation

Feature named Village

County Hubbard

Location T.145 N.,R.32 W. Farden Township.

Names

Comments

Minn.Commercial Directory,1937-38: Grace Lake. On G.N. r.r.
P.O. Cass Lake.

Approved name

Name in use Grace Lake

Pronunciation

Feature named Lake

County Hubbard, Beltrami

Location T.145,146 N.,R.32 W.,sec.3,4,5;32,33,34. Farden, Frohn Townships.

Names

Grace,Lake

Comments

U.S.Soil Map,1930: Grace Lake.
 Upham,248: Grace Lake.
 Minn.Platsbook,1916: Grace Lake. Extends into next county north.
 McCauley: Grace Lake. Wet. Meandered.
 Lake Gaz: Grace Lake. 884.71 acres. 531.81 in Hubbard,
 352.90 in Beltrami.
 Short: Grace Lake.
 Winchell,4:pl.59: Lake Grace.
 Chippewa Forest Map,1935: Grace Lake.
 Eddy(7-8-40); Grace Lake. 12-168. 868.0 acres. Near Rosby.
 Max.d.46'. No outlet nor inlet.
 Co.Map,1914: Grace Lake.
 Cons.Dept.Map,1930: Grace Lake.

Grass Lake: see Harding Lake, Hubbard County.

Approved name

Name in use Guthrie

Pronunciation

Feature named

County Hubbard

Location T.144 N.,R.33 W.,sec.12. Guthrie Township.

Names

Comments

McCauley: Guthrie.

U.S.Soil Map,1930: Guthrie. On M.&.I. r.r.

Upham,243: Guthrie. Commemorates Archibald Guthrie, a contractor for the building of the Minn. & International Ry.

Minn.Platbook,1916: Guthrie.

Collier Atlas,1914: Guthrie.

Minn.Commercial Directory,1937-38: Guthrie. 14 miles n.e. of Bemidji.

Cons.Dept.Map,1930: Guthrie.

Co.Map,1914: Guthrie.

Approved name

Name in use Guthrie Township

Pronunciation

Feature named Township

County Hubbard

Location T.144 N.,R. 33 W.

Names

Comments

U.S.Soil Map,1930: Guthrie Township.

Upham,243: Guthrie Township. Named after its ry. village,q.v.

Minn.Platbook,1916: Guthrie Township.

McCauley: Guthrie Township.

Approved name

Name in use Ham Lake

Pronunciation

Feature named Lake

County Hubbard

Location T.139 N.,R.33 W.,sec.2,3,34/Crow Wing Township.

Names

Island Lake

Comments

Minn.Platsbook,1916: Ham Lake.
McCauley: Island Lake. Wet. Meandered.
Upham,247: Ham Lake. Named for its shape.
U.S.Soil Map,1930: Island Lake.
Lake Gaz: Ham Lake. 231.30 acres.
Short: Ham Lake.
Co.map,1914: Ham Lake.

Approved name *Ham Lake Name in use
 Pronunciation Area: 204 acres
 Feature named Lake County Hubbard
 Location T.140 N., R.32 W., secs.18,19. Near Chippewa National Forest
 4th prin. meridian; 46°55'50" N., 94°46'15" W.

Names
 Hay Lake

Comments

Minor name correction list compiled by regional office U.S. Forest Service after field investigation, Aug. 12, 1940. Not Hay Lake.
 Upham, 247: Ham Lake. In Crow Wing Lake Township.
 Minn. Platbook, 1916: Hay Lake.
 Gaz. Meandered Lakes, 63: Hay Lake. 203.81 acres.
 McCauley Map, Hubbard 4: Ham Lake. Wet. Meandered.
 *SGB, Dec. 2, 1940: Ham Lake
 Short: Hay Lake.
 Co. map, 1914: Hay Lake.
 U.S. Soil map, 1930: Hay Lake.
 Cons. Dept. map, 1930: Ham Lake.
 Eddy (7-25-40): Ham Lake. 12-333. Max. depth 15'. No outlet nor inlet.
 Winchell, 4: pl. 59: Unnamed.
 USGB Decisions on Geographic Names Jan. through March, 1966. Decision List No. 6601. Ham Lake: lake, 0.8 mi. long, 2.5 mi. NW of Chamberlain and 13 mi. E of the village of Park Rapids; Hubbard Co., Minn.; secs. (over)

18 and 19, T. 140 N. R. 32 W, fourth principal meridian;
46° 55' 50" N, 94° 46' 15" W. Not: Hay Lake [q.v.]

Ham Lake: see Hay Lake, Hubbard County.

Ham Lake: see Island Lake, Hubbard County.

Approved name

Name in use Harding Lake.

Pronunciation

Feature named Lake

County Hubbard

Location T.145 N.,R.33 W.,sec.14,23. Helga Township.

Names

Grass Lake

Comments

McCauley: Harding Lake. Dry. Not meandered.

Eddy(7-16-40): Harding Lake. 12-327. Also called Grass Lake.
6.0 acres. Near Rosby. Max.d.-6'.

Approved name

Name in use Hart Lake

Pronunciation

Feature named Lake

County Hubbard

Location T.144 N.,R.32 W.,sec.16,17. Hart Lake Township.

Names

Heart Lake.

Comments

U.S.Soil Map,1930: Hart Lake.
 Upham,243: Hart Lake. Named because of its heart-shape. The name is misspelled.
 Minn.Platbook,1916: Hart Lake.
 McCauley: Hart Lake. Wet. Meandered.
 Lake Gaz: Hart Lake. 224.30 acres.
 Cons.Dept.Map,1930: Hart Lake.
 Co.Map,1914: Hart Lake.
 Chippewa Forest Map,1935: Heart Lake.

Hart Lake: see Mirage Lake, Hubbard County.

Approved name

Name in use Hart Lake Township

Pronunciation

Feature named Township

County Hubbard

Location T.144 N.,R.32 W.

Names

Comments

U.S.Soil Map,1930: Hart Lake Township.
Upham,243: Hart Lake Township. Named for its heart-shaped lake
in sec. 17, but the names of the lake and the twp. are misspelled.
Minn.Platbook,1916: Hart Lake Township.
McCauley: Hart Lake Township.

Approved name

Name in use Hatchers Lake

Pronunciation

Feature named Lake

County Hubbard

Location T.144 N.,R.33 W.,sec.10,15. Guthrie Township.

Names	Comments
	U.S.Soil Map,1930: Hatchers Lake. McCauley: Not shown. Cons.Dept.Map,1930: Hatchers Lake.

Approved name

Name in use Hattie, Lake

Pronunciation

Feature named Lake

County Hubbard

Location T.144 N.,R.35 W.,sec.13,24,25. Lake Hattie Township.

Names

Hattie Lake

Comments

U.S.Soil Map,1930: Lake Hattie.
 Upham,244: Lake Hattie. Name derived from Glazier's Map in 1881.
 Minn.Platbook,1916: Lake Hattie.
 McCauley: Lake Hattie. Wet. Meandered.
 Lake Gaz: Hattie. 258.80 acres.
 Winchell,4:p.95: Lake Hattie.
 Eddy(7-10-40): Hattie Lake. 12-77. 258.80 acres. Near Lake George. Max.d.27'. No outlet nor inlet.
 Cronin Chart: Hattie Lake.
 Co.Map,1914: Lake Hattie.
 Cons.Dept.Map,1930: Lake Hattie.

Approved name Hay Lake

Name in use

Pronunciation

Area: 56 acres

Feature named Lake

County Hubbard

Location T.140 N., R.32 W., secs.17,18 4th prin. meridian; 46°56'20" N, 94°46'00" W.

Names

Ham Lake [q.v.]

Comments

USGB Decisions on Geographic Names January through March, 1966, Decision List No. 6601. Hay Lake: lake, 0.4 mi. long, just N of Ham Lake and 13.5 mi. E of the village of Park Rapids; Hubbard Co., Minn.; secs. 17 and 18, T. 140 N., R. 32 W., 4th principal mer.; 46°56'20" N., 94°46'00" W. Not Ham Lake [q.v.].

Hay Lake: see Ham Lake, Hubbard County.

Heart Lake: see Hart Lake, Hubbard County.

Approved name

Name in use Helga Township

Pronunciation

Feature named Township

County Hubbard

Location T.145 N.,R.33 W.

Names

Comments

U.S.Soil Map,1930: Helga Township.
Upham,243: Helga Township. Bears the name of a daughter of
John Snustad,probably the first white child born in the township.
Minn.Platbook,1916: Helga Township.
McCauley: Helga Township.

Approved name

Name in use Hendrickson Township

Pronunciation

Feature named Township

County Hubbard

Location T.143 N.,R.33 W.

Names

Comments

U.S.Soil Map,1930: Hendrickson Township.
Upham,243: Hendrickson Township. Commemorates John C. Hendrick-
son, the former owner of a sawmill there who removed to Sauk Center.
Minn.Platbook,1916: Hendrickson Township.
McCauley: Hendrickson Township.
Short: Hendrickson Township.

Approved name

Name in use Hennepin Lake

Pronunciation

Feature named Lake

County Hubbard

Location T.145 N., R.34,35 W., sec.19,30,31;25,36. Rockwood, Fern Townships.

Names

Comments

U.S. Soil Map, 1930: Hennepin Lake.
 Upham, 246: Hennepin Lake. Tributary to the Miss. River from the northwest part of this county. Name given in honor of the early French explorer by Glazier in his first expedition in 1881.
 Minn. Platbook, 1916: Hennepin Lake.
 McCauley: Hennepin Lake. Wet. Meandered.
 Lake Gaz: Hennepin. 419.80 acres.
 Cons. Dept. Map, 1936: Hennepin Lake.
 Co. Map, 1914: Hennepin Lake.
 Eddy (7-16-40): Hennepin Lake. 12-78. 419.80 acres. Max. d. -6'. Outlet, creek; no inlet.
 Winchell, 4th ed. 1.59: Unnamed.

Approved name

Name in use Henrietta (P.O.)

Pronunciation

Feature named

County Hubbard

Location

Names

Comments

McCauley: Not shown.

Hubbard County Enterprise (Park Rapids), Apr.15,1892.

Henrietta (post office). "New post office" at Elbow Lake. col.

Wm. H. Martin, postmaster.

Approved name

Name in use Henrietta Township

Pronunciation

Feature named Township

County Hubbard

Location T.140 N.,R.34 W.

Names

Comments

U.S.Soil Map,1930: Henrietta Township.
Upham,243: Henrietta Township. Named for the wife of William H. Martin, whose homestead adjoined the s.w. end of Elbow Lake. He served during the Civil War in an Ohio regiment, attaining the rank of Lt. Col.; was a member of the Board of County Commissioners when this twp. was organized; and later returned to his former home in Dayton, Ohio, where he died several years ago.
Short: Henrietta Township.
Minn.Platbook,1916: Henrietta Township

Approved name

Name in use Hidden Lake

Pronunciation

Feature named Lake

County Hubbard

Location T. 144 N., R. 34 W., sec. 11. Schoolcraft Township.

Names

Comments

U.S. Soil Map, 1930: Hidden Lake.

McCauley: Not shown.

Cons. Dept. Map, 1930: Hidden Lake.

Approved name

Name in use Hinds Lake

Pronunciation

Feature named Lake

County Hubbard

Location T.139 N.,R.35 W.,sec.23,24,25,26. Straight River Township.

Names

Comments

U.S.Soil Map,1930: Hinds Lake.
 Upham,247: Hinds Lake. Named for Edward R. Hinds, of Hubbard,
 representative of this county in the legislature in 1903-5, 1909,
 and 1915-19, who about 30 years ago had a logging camp at this lake.
 Minn.Platbook,1916: Hinds Lake.
 McCauley: Hinds Lake. Wet. Meandered.
 Lake Gaz: Hinds Lake. 341.02.acres.
 Short: Hinds Lake.
 Eddy(n.d.): Hinds Lake. 12-335. 341 acres. Max.d,39'.
 Outlet, creek to unnamed lake. Inlet, creek from unnamed lake. Near
 Co.map,1914: Hinds Lake. Park Rapids.
 Cons.Dept.Map,1930: Hinds Lake.
 Winchell,4:pl.59: Unnamed.

Approved name

Name in use Hirt Lake

Pronunciation

Feature named Lake

County Hubbard

Location T.145 N., R.34 W., sec.3,4. Rockwood Township.

Names**Comments**Eddy(7-16-40): Hirt Lake. 12-336. Near Becida. 10 acres.
Max.d.20'.

McCauley: Unnamed. Wet. Meandered.

Short: Unnamed.

Approved name

Name in use Holland-Lucy Lake

Pronunciation

Area: 44 acres

Feature named

Lake

County

Hubbard

Location T.140 N., R.33 W., secs.26,35

Names	Comments

Approved name

Name in use Horsehead Lake

Pronunciation

Feature named Lake

County Hubbard

Location T.144 N.,R.33 W.,sec.14,15. Guthrie Township.

Names

Comments

U.S.Soil Map,1930: Horsehead Lake.

McCauley: Unnamed. Wet. Not meandered.

Cons.Dept.Map,1930: Horsehead Lake.

Approved name Horseshoe Lake

Name in use Mirage Lake

Pronunciation

Feature named Lake

County Hubbard

Location T.143 N.,R.32 W.,sec.22,23,26,27. Lakeport Township.

Names

Horseshoe Lake.
Horse Shoe Lake.
Hart Lake.

Comments

Minn.Platabook,1916: Mirage Lake.
Upham,248: Mirage Lake.
U.S.Soil Map,1930: Horseshoe Lake.
McCauley: Mirage Lake. Wet. Meandered.
Lake Gaz: Mirage Lake. 303.97 acres.
Short: Mirage Lake.
Co.Map,1914: Mirage Lake.
Chippewa Forest Map,1935: Mirage Lake.
Eddy(6-20-38): Horse Shoe Lake. 12-153. Also called Hart Lake.
236 acres. Near Laporte. Max.d.52'. No outlet nor inlet.
Cons.Dept.Map,1930: Horseshoe Lake.
Winchell,4:pl.59: Unnamed. USBGN: Decisions January through
March 1974, Decision List No. 7401. Horseshoe Lake: lake, 2.4 km.
(1.5 mi.) long, 1.6 km. (1 mi.) NW of Benedict; Hubbard Co., Minn.; secs.
22, 23, 26, and 27, T 143 N, R 32 W, Fifth Principal Mer. 47°10'53" N,
94°42'15" W. Variant: Mirage Lake.

Mirage Lake

Horseshoe Lake; see Mirage Lake, Hubbard County.

Horseshoe Lake: see Wabisish Lake, Hubbard County.

Approved name

Name in use Horton

Pronunciation

Feature named

County Hubbard

Location T.139 N.,R.35 W.,sec.34. Straight River Township.

Names

Hortons

Comments

U.S.Soil Map,1930: Horton.on G.N. r.r.
Upham,244: Horton. A railway station. Named for Edward H.
Horton, a cruiser selecting lands for lumbering, who lived many
years in Park Rapids,but removed to Montana in 1908.
McCauley: Not shown.
R.R.Com.Map,1930: Hortons.
Minn.Commercial Directory,1937-38: Hortons. P.O. Menahga.
Cons.Dept.Map,1930: Horton.
Short: Hortons. About 7 mi. s.w. of Park Rapids.

Hortons: see Horton, Hubbard.County.

Approved name

Name in use Hubbard

Pronunciation

Feature named

County Hubbard

Location T.13~~9~~ N., R. 34 W., sec.20. Hubbard Township.

Names
Mantersburg
Manter

Comments
Minn.Platbook,1916: Hubbard.
U.S.Soil Map,1930: Hubbard.
McCauley: Hubbard.
Short: Hubbard. About 4½ mi. s.e. of Park Rapids.
Jewett Map,1894: Hubbard.
Winchell, 4:pl.59: Hubbard. Formerly called Mantersburg and located at the south end of Manter's Lake.
Collier Atlas,1914: Hubbard.
Minn.Commercial Directory,1937-38: Hubbard. 8 mi. s.e. of Park Rapids. On G.N. r.r.
Cons.Dept.Map,1930: Hubbard.
U.S.Soil Survey,1930; p.33: Hubbard. In April 1880, a trading post was opened on the site of the present village of Hubbard, then known as Manter.
Co.Map,1914: Hubbard. About 5 mi. s.e. of Park Rapids.

Approved name

Name in use Hubbard Lake

Pronunciation

Feature named Lake

County Hubbard

Location T.144 N.,R.34 W.,sec.26,35. Schoolcraft Township.

Names**Comments**

U.S.Soil Map,1930: Hubbard Lake.

McCauley: Hubbard Lake. Dry. Meandered. Partly wet.

Lake Gaz: Hubbard. 63.50 acres.

Co.Map,1914: Unnamed.

Winchell,4:pl.59: Unnamed.

Cons.Dept.Map,1930: Hubbard Lake.

Approved name

Name in use Hubbard Township

Pronunciation

Feature named Township

County Hubbard

Location T.139 N.,R.34 W.

Names

Comments

U. S. Soil Map, 1930. Hubbard Township.
Upham, 244: Hubbard Township. Notable for its large prairie,
was named, like the county, for General Hubbard.
Minn. Platbook, 1916: Hubbard Township.
McCauley: Hubbard Township.
Short: Hubbard Township

Approved name

Name in use Ida Lake

Pronunciation

Feature named Lake

County Hubbard

Location T.140,141 N.,R.34 W.,sec.2,3,;34,35. Henrietta, Lake Emma Townships.

Names

Lake Ida

Comments

McCauley: Ida Lake. Wet. Meandered.

U.S.Soil Map,1930: Lake Ida.

Short: Unnamed.

Eddy(7-31-40): Ida Lake. 100 acres. Near Emmaville.

Cons.Dept.Map,1930: Lake Ida.

Approved name

Name in use Indian Lake

Pronunciation

Feature named Lake

County Hubbard

Location T.141 N., R.32,33 W., sec.19;24. Akeley, Mantrap Townships.

Names

Leesberg Lake
 Long Lake
 Leesburg Lake

Comments

McCauley: Indian Lake. Wet. Meandered.
 Lake Gaz: Indian Lake. 45.80 acres.
 Short: Indian Lake.
 Eddy(8-7-40): Indian Lake. 12-339. Also called Leesberg Lake; Long Lake. 45.8 acres. Near Akeley. Max.d.31'. No outlet nor inlet.
 Co.Map,1914: Unnamed.
 U.S.Soil Map,1930: Leesburg Lake.
 Cons.Dept.Map,1930: Leesburg Lake.

Approved name

Name in use Ingram Lake

Pronunciation

Feature named Lake

County Hubbard

Location T.140,141N.,R.34 W.,sec.5;32,33. Henrietta, Lake Emma Townships.

Names

Deer Lake

Comments

U.S.Soil Map,1930: Ingram Lake.
McCauley: Ingram Lake. Wet. Meandered.
Lake Gaz: Deer Lake. 56.60 acres.
Cons.Dept.Map,1930: Ingram Lake.
Co.Map,1914: Unnamed.
Short: Deer Lake.
Winchell,4.pl.59: Unnamed.

Approved name

Name in use **Island Lake**

Pronunciation

Area: **52 acres**Feature named **Lake**County **Hubbard**Location **T.143 N., R.33 W., sec. SW 31**

Names	Comments

Approved name

Name in use Island Lake

Pronunciation

Feature named Lake

County Hubbard

Location T.139 N.,R.33 W.,sec.2,3.34Crow Wing Township.

Names

Ham Lake

Comments

McCauley: Island Lake. Wet. Meandered.
Upham,247: Ham Lake. Named for its shape.
U.S.Soil Map,1930: Island Lake.
Cons.Dépt.Map,1930: Island Lake.
Winchell,4:pl.59: Unnamed.
Lake Gaz: Ham. 231.30 acres.

Approved name

Name in use Island Lake

Pronunciation

Feature named Lake

County Hubbard

Location T.140 N.,R.32 W.,sec.2,11. White Oak Township.

Names**Comments**

McCauley: Unnamed. Wet. Not meandered.

U.S.Soil Map,1930: Island Lake.

Cons.Dept.Map,1930: Island Lake.

Eddy(7-25-40): Island Lake. 12-340. 30 acres. Max. d. 21'.

Short: Unnamed.

Approved name

Name in use Island Lake

Pronunciation

Feature named Lake

County Hubbard

Location T.141 N.,R.35 W.,sec.3,4,5,9,10. Arago Township.

Names

Comments

U.S.Soil Map,1930: Island Lake.

Upham,248: Island Lake.

Minn.Platbook,1916: Island Lake

McCauley: Island Lake. Wet. Meandered.

Eddy(7-19-40): Island Lake. 12-79. 491.05 acres. Max. d.66'.

No outlet; inlet, unnamed creek.

Lake Gaz: Island. 491.05 acres.

Co.map,1914: Island Lake.

Cons.Dept.Map,1930: Island Lake.

Winchell, 4:pl.59: Island Lake.

Short: Island Lake.

Island Lake: see Ham Lake, Hubbard County.

Isle, Lake of the: See Elbow Lake, Hubbard County.

Johnstons Lake: see Second Crow^Wing Lake, Hubbard County

Jonston's Lake: see Second Crow "ing Lake, Hubbard County

Approved name

Name in use Josephine Lake

Pronunciation

Feature named Lake

County Hubbard

Location T.143 N.,R.35 W.,sec.31,n.w. Lake Alice Township.

Names

Comments

U.S. Soil Map, 1930: Josephine Lake.
 McCauley: Not shown.
 Cronin Chart: Josephine Lake.
 Upham, 131: Josephine Lake. In Mary Valley, Itasca Park.
 Named for a daughter of Brower.
 Coues, Pike, 1:166: Josephine Lake. Drained by Mary Creek.
 Cons. Dept. Map, 1930: Josephine Lake.
 Co. Map, 1914: Unnamed.
 Eddy (n.d.): Josephine Lake. 12-264. Near Douglas Lodge.
 Max. d. 295'. No outlet nor inlet.

Kabecona Lake: see Kabekona Lake, Hubbard County.

Approved name *Kabekona Lake

Name in use Kabekona Lake

Pronunciation

Feature named Lake

County Hubbard

Location T.142,143 N.,R.32,33 W. Chippewa National Forest.

Names

Kabecona Lake
Garfield Lake

Comments

Minor name correction list, compiled by Regional Office, U.S. Forest Service, Dec.7,1939. Correct data furnished by U.S.Forest Supervisor after field investigation, Nov.21,1939. Not Kabecona Lake as shown on state highway map.

Upham,247: Kabekona Lake. Ojibway name, translated by Gilfillan as "the end of all roads," which may be nearly equivalent with Schoolcraft's earlier translation, "the rest in the path.". Tributary to Leech Lake.

Lake Gaz: Kabekona. 2489.69 acres.

Minn.Platbook,1916: Kabekona Lake.

McCauley: Kabekona Lake. Wet. Meandered.

*SGB, Dec.2,1940: Kabekona Lake.

U.S.Soil Map,1930: Kabekona Lake.

Long Bow Country,1939: Kabecona Lake.

Short: Kabekona Lake.

Eddy(6-21-38): Kabekona Lake. 12-235. 2400 acres. Max. d. 140'.
No outlet; inlet, creek.

~~Winchell,4:p.96: Garfield Lake; Kabekona Lake.~~

Coues, Pike, 1:152: Kabekona Lake

Chippewa Forest Map, 1935: Kabekona Lake

Winchell, 4:96: Kabekona Lake; Garfield Lake. The Indian name Kabekona is commonly used.

Jewett Map, 1894: Kabekona Lake.

Kaginogumag: See Eleventh Crow Wing Lake, Hubbard County.

Kaichibo Sagitowa, Lake: see First Crow Wing Lake, Hubbard County.

Kaishibó Satitowa, Lake: see First Crow Wing Lake, Hubbard County.

Approved name

Name in use **Kenny Lake**

Pronunciation

Area: **15 acres**

Feature named

LakeCounty **Hubbard**Location **T.144 N., R.33 W., sec.29**

Names	Comments

Approved name

Name in use Kettle Lake

Pronunciation

Feature named Lake

County Hubbard

Location T.139 N.,R.32 W.,sec.4. Badoura Township.

Names

Comments

U.S.Soil Map,1930: Kettle Lake.

McCauley: Not shown.

Co.map,1914: Unnamed.

Short: Not shown.

Eddy(8-12-40): Kettle Lake. 12-343. 40 acres. Max.d.34'.

No outlet nor inlet. Near Nevis.

Cons.Dept.Map,1930: Kettle Lake.

Approved name

Name in use Kimball Lake

Pronunciation

Area: 48 acres

Feature named Lake

County Hubbard

Location T.144 N., R.33 W., sec.20

Names	Comments

Approved name

Name in use Knutson Lake

Pronunciation

Area: 44 acres

Feature named Lake

County Hubbard

Location T.144,145 N.,R.32,33 W.,secs.1;31

Names	Comments

Laplace: See Schoolcraft, Hubbard County.

La Porte: see Laporte, Hubbard County.

Lac Pete: see Seventh Crow Wing Lake, Hubbard County

Lac Plè: see Eighth Crow Wing Lake, Hubbard County

Lac Vieux Desert: see Sixth Crow Wing Lake, Hubbard County

Approved name

Name in use Lake Alice Township

Pronunciation

Feature named Township

County Hubbard

Location T.143 N.,R.35 W.

Names

Comments

U.S.Soil Map,1930: Lake Alice Township

McCauley: Lake Alice Township.

Upham,244: Lake Alice Township. Named from its lake q.v.

Minn.Platbook,1916: Lake Alice Township.

Lake LaSalle: see LaSalle Lake, Hubbard County.

Approved name LaSalle Lake

Name in use La Salle Lake

Pronunciation

Feature named Lake

County Hubbard

Location T.145 N.,R.35 W.,sec.30,31,32. Fern Township.

Names

La Salle, Lake.
Lower Lasalle Lake
Lower La Salle Lake
Lasalle, Lake

Lake LaSalle
Lower LaSalle Lake

Comments

Upham,126: La Salle Lake. Name given in honor of the exploere,
by Glazier in his first expedition in 1881.

McCauley: La Salle Lake. Wet. Meandered.

U.S.Soil Map,1930: Lower Lasalle Lake.

Lake Gaz: La Salle. 246.05 acres.

Eddy(6-28-38): Lower La Salle Lake. 12-83. 240 acres. Max.
d.204'. Outlet,creek to Mississippi River; inlet, creek.

Coues,Pike,1:161: Lake Lasalle. Named by Schoolcraft.

Co.Map,1914: Lake La Salle.

USBGN: Decisions July through September 1974, Decision List No. 7403.

LaSalle Lake: lake, 2.4 km. (1.5 mi.) long, on LaSalle Creek 9.7
km. (6 mi.) NNE of Lake Itasca; Hubbard Co., Minn.; secs. 30, 31, and
32, T 145 N, R 35 W, Fifth Principal Mer.; 47°20'15" N, 95°10'15" W.

Variants: Lake LaSalle, Lower LaSalle Lake.

Approved name

Name in use Lake Emma Township

Pronunciation

Feature named Township

County Hubbard

Location T.141 N.,R.34 W.

Names

Comments

U.S.Soil Map,1930: Lake Emma Township
Upham,244: Lake Emma Township. Named for its beautiful, the
small, lake in sec. 23.
Minn.Platbook,1916: Lake Emma Township
McCauley: Lake Emma Township.
Short: Lake Emma Township.

Approved name

Name in use Lake George

Pronunciation

Feature named Village

County Hubbard

Location T.143,N.,R.34 W,sec.16. Lake George Township.

Names

Comments

McCauley: Lake George.

Short: Lake George. On n.w. shore of Lake George.

Approved name

Name in use Lake George Township

Pronunciation

Feature named Township

County Hubbard

Location T.143 N.,R.34 W.

Names

Comments

U.S.Soil Map,1930: Lake GeorgeTownship

Upham,244: Lake George Township. Named for its Lake George, q.v.

Minn.Platbook,1916: Lake George Township

McCauley: Lake George Township.

Short: Lake George Township.

Approved name

Name in use Lake Hattie Township

Pronunciation

Feature named Township

County Hubbard

Location T.144 N.,R.35 W.

Names

Comments

U.S.Soil Map,1930: Lake Hattie Township.
Upham,244: Lake Hattie Township. Named for its largest lake,q.v.
Minn.Platbook,1916: Lake Hattie Township.
McCauley: Lake Hattie Township.

Approved name

Name in use Lake Port Township

Pronunciation

Feature named Township

County Hubbard

Location T.143 N.,R.32 W.

Names

Comments

U.S.Soil Map,1930: Lake Port Township.
Upham,244: Lake Port Township. Named, with a change of spelling,
for its Ry. village Laporte, q.v.
Minn.Platbook,1916: Lake Port Township.
McCauley: Lake Port Township.
Short: Lake Port Township.

Approved name

Name in use Lakeport

Pronunciation

Feature named

County Hubbard

Location T.143 N.,R.32 W.,sec.8.9.

Names

Comments

Chippewa Forest Map,1935: Lakeport. Adjoins Garfield Lake on the s.w.

Laport: see Laporte, Hubbard County.

Approved name

Name in use Laporte

Pronunciation

Feature named

County Hubbard

Location T.143 N.,R.32 W.,sec.8. Lake Port Township.

Names

Laport

La Porte

Comments

McCauley: Laporte.

U.S.Soil Map,1930: Laporte. On M.& I. r.r.

Upham,244: Laporte. A ry. village. Name meaning, in French, the door or gate. The name of a city and county in Indiana, and of villages in seven other states.

Minn.Platbook,1916: Laport.

Short: Laporte. On N.P. r.r. On s.w. shore of Garfield Lake.

Co.Map,1914: La Porte.

Walker's Village Laws,117: La Porte. Incorp. May 4,1908. Sep. from twp. June 22,1908.

Cons.Dept.Map,1930: Laporte.

Collier Atlas,1914: Laporte.

Minn.Commercial Directory,1937-38: Laporte. 12 mi. n.w. of Walker.

Lasalle, Lake: see La Salle Lake, Hubbard County

Approved name

Name in use Latona

Pronunciation

Feature named P.O.

County Hubbard

Location T.139 N.,R.35 W.,sec.33. Straight River Township.

Names

Comments

Upham,244: Latona. The name of a post office, now discontinued,
at Horton r.r. station.

Co.map,1914: Latona.

Lectine, Lake; see First Crow Wing Lake, Hubbard County.

Approved name

Name in use Leech Lake

Pronunciation

Area: 111,526.74 acres (111,395.09 in
Cass Co. & 131.65 acres in Hubbard

Feature named Lake

County Hubbard and Cass

Location

Names

Comments

Gaz. Lakes, 29: Leech Lake, area same as above.

Leech Lake: see Steamboat Lake, Hubbard, Cass Counties.

Leesberg Lake! see Indian Lake, Hubbard County

Leesburg Lake: see Indian Lake, Hubbard County.

Approved name

Name in use Lester Lake

Pronunciation

Feature named Lake

County Hubbard

Location T.142 N.,R.32 W.,sec.5,6. Steamboat River Township.

Names**Comments**

U.S.Soil Map,1930: Lester Lake.

McCauley: Lester Lake. Wet. Not Meandered.

Short: Lester Lake.

Cons.Dept.Map,1930: Unnamed.

Approved name

Name in use Little Bass Lake

Pronunciation

Feature named Lake

County Hubbard

Location T.141 N., R.32 W., sec.12, S.W. Akeley Township.

Names**Comments**

U.S. Soil Map, 1930: Little Bass Lake.

McCauley: Not shown.

Cons. Dept. Map, 1930: Little Bass Lake.

Approved name

Name in use Little Ham Lake

Pronunciation

Feature named Lake

County Hubbard

Location T.140 N.,R.32 W.,sec.19,20,29,30. White Oak Township.

Names

Comments

Eddy(7-29-40): Little Ham Lake. 12-332. Near Nevis. 15 acres. Max.d.7'. No outlet nor inlet.

Co.map,1936: Unnamed.

Winchell,4:pl.59: Unnamed.

Cons.Dept.Map,1930: Unnamed.

McCauley: Unnamed. Wet. Meandered.

Short: Unnamed.

Approved name

Name in use Little Mantrap Lake

Pronunciation

Feature named Lake

County Hubbard, Becker.

Location T.142 N., R.35, 36 W., sec.7, 18, 19; 12, 13, 24. Clover, Savanna Townships.

Names

Comments

U.S. Soil Map, 1930: Little Mantrap Lake.
 Upham, 248: Little Mantrap Lake. Named for its irregularly branching bays.
 Minn. Platbook, 1916: Little Mantrap Lake.
 McCauley: Little Mantrap Lake. Wet. Meandered.
 Lake Gaz: Little Mantrap Lake. 535.17 acres. 381.97 in Hubbard; 153.20 in Becker.
 Co. Map, 1914: Little Mantrap Lake.
 Short: Little Mantrap Lake.
 Eddy (7-7-40): Little Mantrap Lake. 12-84. 347 acres. Near Arago. Max. d. 50'. No outlet nor inlet.
 Cronin Chart. Little Mantrap Lake.
 Cons. Dept. Map, 1930: Little Mantrap Lake.
 Winchell, 4: pl. 59: Unnamed.

Approved name

Name in use Little Midge Lake

Pronunciation

Feature named Lake

County Hubbard

Location T.145 N.,R.32 W.,sec.10,15. Farden Township.

Names

Comments

U.S.Soil Map,1930: Little Midge Lake.

McCauley: Unnamed. Wet. Meandered.

Cons.Dept.Map,1930: Little Midge Lake.

Eddy(7-8-40): Little Midge Lake. 12-352. 15.0 acres. Near Walker. Max.d.6'(less than). No outlet nor inlet.

Short: Unnamed.

Little Rice Lake: see Rice Lake, Hubbard County.

Approved name

Name in use Little Sand Lake

Pronunciation

Feature named Lake

County Hubbard

Location T.141 N., R.33, 34 W., sec.30;25,35,36.

Names

Comments

U.S. Soil Map, 1930: Little Sand Lake.
 Upham, 248: Little Sand Lake.
 Minn. Platbook, 1916: Little Sand Lake.
 McCauley: Little Sand Lake. Wet. Meandered.
 Eddy: Little Sand Lake. 12-348. 498 acres. Near Nevis.
 Outlet, Sand River; inlet, creek.
 Lake Gaz: Little Sand Lake. 498.51 acres.
 Short: Little Sand Lake.
 C6. Map, 1914: Little Sand Lake.
 Cons. Dept. Map, 1930: Little Sand Lake.
 Winchell, 4: pl. 59: Unnamed.

Little Spear Head Lake: see Little Spearhead Lake, Hubbard County.

Approved name

Name in use Little Spearhead Lake

Pronunciation

Feature named Lake

County Hubbard

Location T.145 N., R.34 W., sec.23,24. ^{13, 14} Rockwood Township.

Names

Little Spear Head Lake

Comments

McCauley: Unnamed. Wet. Not meandered.
 Upham, 248: Little Spearhead Lake. Probably named for its
 shape.
 Co. Map, 1914: Little Spear Head Lake.
 Short. Unnamed.
 U.S. Soil Map, 1930: Unnamed.

Approved name

Name in use Little Stony Lake

Pronunciation

Feature named Lake

County Hubbard

Location T.139N.,R.33,34 W.,sec.6;1;12.

Names

Stony Lake

Comments

U.S.Soil Map,1930: Little Stony Lake
 Upham,247: Little Stony Lake. Named for ice-formed ridges of
 boulders and gravel on its shores.
 McCauley: Stony Lake. Wet. Meandered.
 Lake Gaz: Little Stony Lake. 111.97 acres.
 Short: Little Stony Lake.
 Cons.Dept.Map,1930: Little Stony Lake.
 Eddy(8-7-40): Little Stony Lake. 12-374. 50 acres. Max.d.4'.
 No outlet nor inlet. Near Nevis.
 Co.map,1914: Little Stony Lake.

Little Vermilion Lake: See Tenth Crow Wing Lake, Hubbard County

Little Vermillion Lake: see Tenth Crow Wing Lake, Hubbard County

Approved name

Name in use Little Wolf Lake

Pronunciation

Feature named Lake

County Hubbard, Cass

Location T.145 N., R.31, 32W., sec.6, 7; 1, 12. Farden, Pike Bay Townships.

Names

Comments

U.S. Soil Map, 1930: Little Wolf Lake.
McCauley: Little Wolf Lake. Wet. Meandered.
Lake Gaz: Little Wolf. 498.90 acres. 94.85 in Hubbard,
404.05 in Cass.
Cons. Dept. Map, 1930: Little Wolf Lake.
Co. Map, 1914: Unnamed.
Chippewa Forest Map, 1935: Little Wolf Lake.
Short: Little Wolf Lake.
Eddy (7-8-40): Little Wolf Lake. 12-10. 498.90 acres. Near
Cass Lake. Max. d. 25'. Outlet, creek to Lake Anderson; inlet, none.

Approved name

Name in use Long Lake

Pronunciation

Feature named Lake

County Hubbard

Location T.139,140 N.,R.34 W.,sec.4,5,8,9,16,17,20;20,21,28,29,32,33. Hubbard, Henrietta Townships.

Names

Comments

U.S. Soil Map, 1930: Long Lake.
 Upham, 247: Long Lake.
 Minn. Platbook, 1916: Long Lake.
 McCauley: Long Lake. Wet. Meandered.
 Lake Gaz: 1,866.61 acres.
 Short: Long Lake.
 Co. map, 1914: Long Lake.
 Jewett Map, 1894: Long Lake.
 Winchell, 4: pl. 59: Long Lake.
 Eddy (7-30-40): Long Lake. 12-86. 1,866.61 acres. Outlet,
 creek to unnamed lake to Shell River to unnamed lake. Inlet, creek.
 Cons. Dept. Map, 1930: Long Lake. (Near Hubbard.)

Approved name

Name in use Long Lake

Pronunciation

Bowman ?

Feature named Lake

County Hubbard

Location T.145 N., R.32 W., sec.13,14,24. Farden Township.

Names

Comments

U.S. Soil Map, 1930: Long Lake.
Upham, 248: Long Lake.
Minn. Platbook, 1916: Long Lake.
McCauley: Long Lake. Wet. Meandered.
Lake Gaz: Long. 83.39 acres.
Chippewa Forest Map, 1935: Unnamed.
Co. Map, 1914: Unnamed.
Eddy (7-10-40): Long Lake. 12-345. 83.3 acres. Near Walker.
Max. d. 6' (less than). No outlet nor inlet.
Cons. Dept. Map, 1930: Long Lake.
Short: Unnamed.

Long Lake: see Bowman Lake, Hubbard County

Long Lake: see Indian Lake, Hubbard County.

Long Rice Lake: see Fourth Crow Wing Lake, Hubbard County.

Longwater Lake: see Eleventh Crow Wing Lake, Hubbard County.

Approved name

Name in use Loon Lake

Pronunciation

Feature named Lake

County Hubbard

Location T.140 N., R.32 W., sec.19,20,29,30,31. White Oak Township.

Names

Comments

U.S. Soil Map, 1930: Loon Lake.

Upham, 247: Loon Lake.

Minn. Platbook, 1916: Loon Lake.

McCauley: Loon Lake. Wet. Meandered. Partly Dry.

Lake Gaz: Loon Lake. 369.90 acres.

Short: Loon Lake.

Cons. Dept. Map, 1930: Loon Lake.

Co. Map, 1914: Loon Lake.

Eddy (7-29-40): Loon Lake. 120 acres. Max. d. 4'. Near Nevis.

Loon Lake: see Thomas Lake, Hubbard County.

Approved name

Name in use Lord Lake

Pronunciation

Feature named Lake

County Hubbard

Location T.139 N., R.35 W., sec.23,26,27. Straight River Township.

Names

Moran Lake

Lords Lake

Comments

McCauley: Lord Lake. Wet. Meandered.

Lake Gaz: Moran. 35.72 acres.

Short: Moran Lake.

Eddy(7-26-40): Lords Lake. 12-347. 20 acres. Max.d.27'.
No outlet nor inlet.

Cons.Dept.Map,1930: Lord Lake.

U.S.Soil Map,1930: Lord Lake.

Winchell,4:pl.59: Unnamed.

Lords Lake: see Lord Lake, Hubbard County.

Approved name

Name in use Lost Lake

Pronunciation

Feature named Lake

County Hubbard

Location T.144 N.,R.35 W.,sec.32,33. Lake Hattie Township.

Names

Comments

Minn.Platsbook, 1916: Lost Lake.

U.S.Soil Map,1930: Lost Lake.

McCauley: Lost Lake. Wet. Meandered.

Lake Gaz: Lost Lake. 88 acres.

Short: Lost Lake.

Co.Map,1914: Lost Lake.

Cons.Dept.Map,1930: Lost Lake.

Winchell,4:pl.59: Unnamed.

Approved name

Name in use Lower Bottle Lake

Pronunciation

Feature named Lake

County Hubbard

Location T.141 N., R.34 W., sec.10,11,13,14,15,23. Lake Emma Township.

Names

Bottle Lake

Comments

Minn. Platbook, 1916: Lower Bottle Lake.
 U.S. Soil Map, 1930: Lower Bottle Lake.
 McCauley: Lower Bottle Lake. Wet. Meandered.
 Lake Gaz: Lower Bottle Lake. 701.60 acres.
 Short: Lower Bottle Lake.
 Cons. Dept. Map, 1930: Lower Bottle Lake.
 Eddy (7-31-40): Lower Bottle Lake. 12-299. Near Emmaville.
 Max. d. 55'. Outlet, creek to Mantrap Lake; inlet, creek from unnamed lake.
 Winchell, 4: pl. 59: Unnamed.
 Upham, 248: Bottle Lake. Named for the narrow strait, like the neck of a bottle or hourglass, connecting its two broad areas. (both Lower and Upper Bottle Lakes).

Lower Lasalle Lake: see La Salle Lake, Hubbard County.

Lower LaSalle Lake: see LaSalle Lake, Hubbard County.

Lower Many Arm Lake: see Many Arm Lake, Hubbard County.

Approved name Lower Mud Lake Name in use Rice Lake
 Pronunciation
 Feature named Lake County Hubbard
 Location T.141,142 N.,R.35 W.,sec.3;34. Arago, Clover Townships.

Names

~~Mud Lake~~
~~Lower Mud Lake~~
 Rice Lake

Comments

McCauley: Rice Lake. Wet. Meandered.
 Lake Gaz: Rice Lake. 45.10 acres.
 Short: Rice Lake.
 Eddy(n.d.): Rice Lake. 12-105. Also called Mud Lake. 45.10 acres. Near Arago. Outlet, creek to Lake 12-79; inlet, creek.
 U.S.Soil Map,1930: Lower Mud Lake.
 Cons.Dept.Map,1930: Lower Mud Lake.

USBGN: Decisions October through December 1973, Decision List No. 7304. Lower Mud Lake:lake, 0.8 km. (0.5 mi.) long, 4.8 km. (3 mi.) ENE of Arago; Hubbard Co., Minn.; sec. 3, T 141 N, R 35 W, Fifth Principal Mer.; 47°03'45" N, 95°05'40" W. Variant: Rice Lake.

Approved name

Name in use Maltby

Pronunciation

Feature named

County Hubbard

Location T.145 N.,R.34 W. Rockwood Township.

Names

Comments

Collier Atlas,1914: Maltby.

Manter: See Hubbard, Hubbard County.

Mantersburg. see Hubbard, Hubbard County.

Approved name

Name in use Mantrap

Pronunciation

Feature named

County Hubbard

Location T.141 N.,R.33 W,sec.6. Mantrap Township.

Names

Comments

McCauley: Not shown.

Minn.Flatbook,1916: Mantrap.

Arrowhead Map,N.D.: Mantrap.

Short: Mantrap. On n.e. shore of Upper Battle Lake. Sec.12.

R.R.Com.Map,1930: Mantrap.

Approved name

Name in use Mantrap Lake

Pronunciation

Feature named Lake

County Hubbard

Location T.141,142 N.,R.33,34 W.,sec.5,6;1;29,30,31,32;25,35,36. Mantrap, Thorpe, Clay,
Lake Emma Townships.

Names

Lake Mantrap

Comments

U.S.Soil Map,1930: Mantrap Lake.
Upham,244: Mantrap Lake. Its many bays and peninsulas entrapped and baffled travelers in their endeavors to pass by it or around it.
Minn.Platbook,1916: Mantrap Lake.
McCauley: Mantrap Lake. Wet. Meandered.
Lake Gaz: Mantrap Lake. 1,655.50 acres.
Short: Mantrap Lake.
Jewett Map,1894: Mantrap Lake.
Cons.Dept.Map,1930: Mantrap Lake.
Winchell,4:pl.59: Mantrap,Lake.
Co.Map,1914: Mantrap Lake.

Approved name

Name in use Mantrap Township

Pronunciation

Feature named Township

County Hubbard

Location T.141 N.,R.33 W.

Names

Comments

U.S.Soil Map,1930: Mantrap Township

Upham,244: Mantrap Township. Named for its Mantrap Lake,q.v.

Minn.Platbook,1916: Mantrap Township.

McCauley: Mantrap Township.

Short: Mantrap Township.

Approved name

Name in use Many Arm Lake

Pronunciation

Feature named Lake

County Hubbard

Location T.141 N.,R.35 W.,sec.11,14. Arago Township.

Names

Upper Many Arm Lake
Lower Many Arm Lake

Comments

McCauley: Many Arm Lake. Wet. Meandered.
 U.S.Soil Map,1930: Upper Many Arm Lake; Lower Many Arm Lake.
 Lake Gaz: Many Arm ~~Lake~~ 51.70 acres.
 Short: Many Arm Lake.
 Cons.Dept.Map,1930: Upper Many Arm Lake; Lower Many Arm Lake.
 Winchell,4:pl.59: Unnamed.

Approved name

Name in use Mary Lake

Pronunciation

Area: 30 acres

Feature named Lake

County Hubbard

Location T.140 N., R.32 W., sec. EC 11

Names**Comments**

Meilke Lake? see Cedar Lake, Hubbard, Becker counties.

Approved name Middle LaSalle Lake

Name in use

Pronunciation

Feature named Lake

County Hubbard

Location T 144 N, R 35 W, secs. 6 and 7.

Names

Comments

USBGN: Decisions July through September 1974, Decision List No. 7403. Middle LaSalle Lake: lake, 0.64 km. (0.4 mi.) long, on LaSalle Creek between LaSalle and Big LaSalle Lakes 8.1 km. (5 mi.) NNE of Lake Itasca; Hubbard Co., Minn.; secs. 6 and 7, T 144 N, R 35 W, Fifth Principal Mer.; 47°18'40" N, 95°09'26" W.

Middle LaSalle Lake: see Beauty Lake, Hubbard County

Approved name

Name in use Midge Lake

Pronunciation

Feature named Lake

County Hubbard

Location T.145 N.,R.32 W.,sec.10,11,15. Farden Township.

Names

Midge, Lake

Comments

U.S.Soil Map,1930. Midge Lake

Upham,248: Midge Lake.

Minn.Platbook,1916: Lake Midge.

McCauley: Lake Midge. Wet. Meandered.

Lake Gaz: Midge. 639.35 acres.

Short: Lake Midge.

Chippewa Forest Map,1935: Midge Lake.

Co.Map,1914: Midge Lake.

Eddy(7-8-40): Midge Lake. 12-351. 639.3 acres. Near Walker.

Max.depth 20'. No outlet nor inlet.

Jewett Map,1894: Lake Midge.

Cons.Dept.Map,1930: Midge Lake.

Winchell,4:pl.59: Lake Midge.

Miller Lake: see Fourth Crow Wing Lake, Hubbard County.

Approved name

Name in use Minnie, Lake

Pronunciation

Feature named Lake

County Hubbard

Location T.144 N.,R.34 W.,sec.32. Schoolcraft Township.

Names

Minnie Lake

Dow's Lake

Comments

U.S.Soil Map,1930: Lake Minnie.

Upham,248: Dow's Lake. Named for William Dow, who built a sawmill on the Schoolcraft river near this lake, taking a homestead there.

McCauley: Minnie Lake. Wet. Meandered.

Lake Gaz: Minnie. 67.42 acres.

ColMap,1914: Dow's Lake.

Eddy(7-29-40): Minnie Lake. 12-353. 67.4 acres. Near Lake George. Max.d.20'. No outlet nor inlet.

Winchell,4:pl.59: Unnamed.

Cons.Dept.Map,1930: Lake Minnie.

Mirage Lake: see Horseshoe Lake, Hubbard County

Approved name

Name in use Moran Lake

Pronunciation

Feature named Lake

County Hubbard

Location T.139 N.,R.35 W.,sec.13,14,23. Straight River Township.

Names

Lake Moran

Comments

Upham,247: Lake Moran. Named for an early settler.
McCauley: Moran Lake. Wet. Not meandered.
U.S.Soil Map,1930: Moran Lake.
Minn.Platbook,1916: Moran Lake.
Cons.Dept.Map,1930: Moran Lake.
Eddy(7-26-40): Moran Lake. 12-354. 36 acres. Max.d.11'. No outlet nor inlet.

Moran Lake: see Lord Lake, Hubbard County.

Approved name

Name in use Mow Lake

Pronunciation

Feature named Lake

County Hubbard

Location T.139 N.,R.32 W.,sec.4,8,9. Badoura Township.

Names

Comments

U.S.Soil Map,1930: Mow Lake.
 McCauley: Unnamed. Shows it as two lakes--one in sec.4,9, one in sec.8,9. Wet. Not meandered.
 Short: Unnamed. 2 lakes--same as McCauley.
 Winchell,4:pl.59: Unnamed. 2 lakes.
 Co.map,1914: Unnamed. 2 lakes.
 Eddy(7-22-40): Mow Lake. 12-355. 115 acres. Max.d.38'. Outlet, creek to Wolf Lake,etc. Inlet, creek from Nagel Lake.
 Cons.Dept.Map,1930: Mow Lake.

Approved name

Name in use Mud Lake

Pronunciation

Feature named Lake

County Hubbard

Location T.139 N.,R.32 W.,sec.17 n.e. Badoura Township.

Names**Comments**

U.S.Soil Map,1930: Mud Lake.

McCauley: Not shown.

Short: Not shown.

Cons.Dept.Map,1930: Unnamed.

Approved name

Name in use Mud Lake

Pronunciation

Feature named Lake

County Hubbard

Location T.140 N.,R.34 W.,sec.20,21. Henrietta Township.

Names**Comments**

U.S.Soil Map,1930: Mud Lake.
McCauley: Unnamed. Wet. Not meandered.
Cons.Dept.Map,1930: Mud Lake.
Co.Map,1914: Unnamed.

Approved name

Name in use Mud Lake

Pronunciation

Feature named Lake

County Hubbard

Location T.140 N.,R. 35 W.,sec.13,14,23,24. Todd Township.

Names

Comments

U.S.Soil Map,1930: Mud Lake.

McCauley: Not shown.

Cons.Dept.Map,1930: Mud Lake.

Co.Map,1914: Unnamed.

Approved name

Name in use Mud Lake

Pronunciation

Feature named Lake

County Hubbard

Location T.141 N., R.32 W., sec.34, n.w. Akeley Township.

Names**Comments**

U.S. Soil Map, 1930: Mud Lake.

McCauley: Not shown.

Co. Map, 1914: Unnamed.

Cons. Dept. Map, 1930: Mud Lake.

Approved name

Name in use Mud Lake

Pronunciation

Feature named Lake

County Hubbard

Location T.142 N.,R.33 W.,sec.19 and 30. Thorpe Township.

Names

Comments

U.S.Soil Map,1930: Mud Lake.

Upham,248: Mud Lake.

Minn.Platbook,1916: Mud Lake.

McCauley: Unnamed. Wet. Meandered.

Lake Gaz: Mud Lake. 126.25 acres.

Eddy(n.d.): Mud Lake. 12-100. 125.25 acres. Near Nevis.

No outlet nor inlet.

Co.Map,1914: Mud Lake.

Short: Unnamed.

Approved name

Name in use Mud Lake

Pronunciation

Feature named Lake

County Hubbard

Location T.144 N., R.34 W., sec.14, n.w. Schoolcraft Township.

Names

Comments

U.S. Soil Map, 1930: Mud Lake.

McCauley: Not shown.

Cons. Dept. Map, 1930: Mud Lake.

Approved name

Name in use Mud Lake

Pronunciation

Feature named Lake

County Hubbard

Location T.145 N.,R.32 W.,sec. 1. Farden Township.

Names

Comments

U.S.Soil Map,1930. Mud Lake.

Upham,248: Mud Lake.

McCauley: Not shown.

Co.Map,1914: Mud Lake.

Eddy(7-8-40): Mud Lake. 12-356. 5 acres. Max.d.15'. Outlet,
creek to unnamed lake; inlet, none.

Cons.Dept.Map,1930: Mud Lake.

Mud Lake: see Bowman Lake, Hubbard County

Mud Lake: see Round Lake, Hubbard, Wadena counties.

Approved name

Name in use Muskeg Island

Pronunciation

Feature named Island

County Hubbard

Location Mantrap Lake, T.⁴²~~141~~ N., R. 33 W., sec. 31.

Names

Comments

Eddy(1/30/38): Muskeg Island. Approx. 1500 feet long.

Approved name

Name in use Nagel Lake

Pronunciation

Feature named Lake

County Hubbard

Location T.139 N.,R.32 W.,sec.8,9. Badoura Township.

Names

Comments

U.S.Soil Map,1930: Nagel Lake.
 McCauley: Nagel Lake. Wet. Not meandered.
 Short: Nagel Lake.
 Cons.Dept.Map,1930: Nagel Lake.
 Eddy(7-22-40): Nagel Lake. 12-357. 80 acres. Max.d.53'.
 Outlet, creek to Mow Lake. Inlet, creek. Near Nevis.
 Winchell,4:pl.59: Unnamed.
 Co.map,1914: Unnamed.

Approved name

Name in use Nary

Pronunciation

Feature named

County Hubbard

Location T.145 N.,R.33 W.,sec.23. Helga Township.

Names

Comments

U.S.Soil Map,1930: Nary. On M.&.I. r.r.
McCauley: Nary.
Upham,244: Nary. A Ry. station. Named for Thomas J. Nary of
Park Rapids,a cruiser selecting timber lands for purchase by lumber
manufacturers in Mpls.
Minn.Platbook,1916: Nary.
Co.Map,1914: Nary.
Cons.Dept.Map,1930: Nary.
Short: Nary. On N.P. r.r.
Minn.Commercial Directory,1937-38: Nary. P.O.Bemidji. on
M.&.I. rr.
Bemidji Pioneer(11-7-40): Nary.
R.R.Com.Map,1930: Nary. 9 mi. s.e. of Bemidji.
Collier Atlas,1914: Nary.

Approved name Necktie River

Name in use

Pronunciation

Feature named Stream

County Hubbard

Location

Heads at $47^{\circ} 24' 23''$ N, $94^{\circ} 48' 44''$ W, flows SSE to Steamboat Lake 9 mi. SSW of village of Cass Lake. Sec. 26, T 144 N, R 32 W, fifth prin. mer.

Names

Comments

Steamboat River

USGB Dec. List No. 6903 (July through September, 1969).
Necktie River: stream, 13 mi. long, heads at $47^{\circ} 24' 23''$ N, $94^{\circ} 48' 44''$ W, flows SSE to Steamboat Lake 9 mi. SSW of the village of Cass Lake; Hubbard Co., Minn.; sec. 26, T 144 N, R 32 W, fifth principal mer.; $47^{\circ} 15' 25''$ N, $94^{\circ} 41' 41''$ W. Not: Steamboat River.

Approved name

Name in use Nelson Lake

Pronunciation

Area: 38 acres

Feature named Lake

County Hubbard

Location T.143 N., R.33 W., sec. SC 34

Names**Comments**

Approved name

Name in use Nevis

Pronunciation

Feature named

County Hubbard

Location T.140 N.,R.33 W.,sec.3,10. Nevis Township.

Names

Comments

McCauley: Nevis.

U.S.Soil Map,1930: Nevis.

Upham,244: Nevis. A ry.village. Probably named for Ben Nevis in western Scotland, the highest mountain of Great Britain.

Minn.Platbook,1916: Nevis. On G.N. r.r.

Short: Nevis. On G.N. r.r. about $4\frac{1}{2}$ mi. s.w. of Akeley.

Walker's Village Laws,119: Nevis. Incorp.Feb.4,1902, Reincorp. Apr.9,1921. Sep. from twp.

Collier Atlas,1914: Nevis.

Minn.Commercial Directory,1937-38: Nevis. 12 mi. e. of Park Rapids. On G.N. r.r.

Cons. Dept.Map,1930: Nevis.

Co.Map,1914: Nevis. About 5 mi. s.w. of Akeley on G.N. r.r.

Approved name

Name in use Nevis Township

Pronunciation

Feature named Township

County Hubbard

Location T.140 N.,R.33 W.

Names

Comments

U.S.Soil Map,1930: Nevis Township.

Upham,244: Nevis Township. Probably named for Ben Nevis in western Scotland, the highest mountain of Great Britain.

Minn.Platbook,1916: Nevis Township.

McCauley: Nevis Township.

Short: Nevis Township.

Co.Map,1914: Nevis Township.

Approved name

Name in use Newman Lake

Pronunciation

Feature named Lake

County Hubbard

Location T.145 N., R.34 W., sec.10, 11. Rock Wood Township.

Names

Comments

U.S. Soil Map, 1930: Newman Lake.

McCauley: Unnamed. Wet. Not Meandered.

Cons. Dept. Map, 1930: Newman Lake.

Co. Map, 1914: Unnamed.

Eddy (7-16-40): Newman Lake. 12-358. 40 acres. Near Douglas Lodge. Max. D. 15'. No outlet nor inlet.

Short: Unnamed.

Niana: see Niawa, Hubbard County.

Approved name

Name in use Niawa

Pronunciation

Feature named

County Hubbard

Location T.143 N.,R.44 W.,sec.28. Lake George Township.

Names

Niana

Comments

McCauley: Niawa.

Minn.Platbook,1916: Niana. On Red River Lbr. r.r.

U.S.Soil Map,1930: Niawa

R.R.Com.Map,1930: Niawa.

Co.Map,1914: Niawa P.O. 8 mi. e. of Itasca State Park.

Approved name

Name in use Niemada Lake

Pronunciation

Feature named Lake

County Hubbard

Location T.142 N.,R.35 W.,sec.6. Clover Township.

Names**Comments**

U.S.Soil Map,1930: Niemada Lake.
Cons.Dept.Map,1930: Niemada Lake.
McCauley: Not shown.

Approved name

Name in use

Ninth Crow Wing Lake

Pronunciation

Feature named Lake

County Hubbard

Location T.140,141 N.,R.32 W.,sec.6,~~5~~;31,32.**Names**Ninth Lake
Birch Lake**Comments**

Upham,246: Ninth Lake. The ninth of a chain of lakes along the head stream of the Crow Wing River. The name came into use by lumbermen and pioneer settlers. Shown as Birch Lake on Schoolcraft map,1834.

McCauley: Ninth Lake. Wet. Meandered.

U.S.soil map,1930: Ninth Crow Wing Lake.

Minn.Platbook,1916: Ninth Lake.

Lake Gaz: Ninth. 350.42 acres.

Short: Ninth Crow Wing Lake.

Cons.Dept.map,1930: Ninth Crow Wing Lake.

Eddy(7-18-40): Ninth Crow Wing Lake. 12-314. 226.8 acres. Max. depth 65'. Inlet, Tenth Crow Wing Lake.

Co.map,1914: Ninth Lake.

Chippewa Forest Map,1935: Unnamed.

Winchell,4:pl.59: Birch Lake.

Jewett Map,1894: Birch Lake.

Coues, Pike, 1:317: Birch Lake.

Ninth Lake: see Ninth Crow Wing Lake, Hubbard County.

Approved name

Name in use North Twin Lake

Pronunciation

Area: 647 (693) acres

Feature named

Lake. Meandered.

County

Hubbard

Location T.138,139 N.,R.34 W.,secs.6;30,31

Names	Comments

Norway, Lake: see George, Lake, Hubbard County.

Approved name

Name in use Oak Lake

Pronunciation

Feature named Lake

County Hubbard

Location T.143 N., R.32 W., sec. 27. Lakeport Township.

Names**Comments**

McCauley: Oak Lake. Wet. Not Meandered.

Short: Oak Lake.

Co. Map, 1914: Unnamed.

Approved name

Name in use Ojibway (post office)

Pronunciation

Feature named

County Hubbard

Location On Crow Wing.

Names

Comments

Hubbard County Enterprise(Park Rapids), Apr. 15, 1892: Ojibway.
"New post office." Geo. H. Webster, postmaster.
McCauley: Not shown.

Approved name Ojibway Lake

Name in use Dead Lake

Pronunciation

Feature named Lake

County Hubbard

Location T.141 N.,R.33,34 W.,sec.18,19;13,24. Mantrap,Lake Emma Townships.

Names

Comments

U.S.Soil Map,1930: Dead Lake.
Upham,248: Dead Lake. Receives an inlet from Crooked Lake,
but has no outlet.
Minn.Platbook,1916: Dead Lake.
McCauley: Dead Lake. Wet. Meandered.
Lake Gaz: Dead Lake. 320.08 acres.
Short: Dead Lake.
Co.Map,1914: Dead Lake.
Cons.Dept.Map,1930: Dead Lake.
Winchell,4:pl.59: Unnamed.
- USBGN: Decisions October through December 1980, Decision List
No. 8004. Ojibway Lake: lake, 1.9 km (1.2 mi.) long, 4.8 km
(3 mi.) S of Mantrap Lake and 26 km (16 mi.) SW of Walker;
Hubbard Co., Minn.; secs. 13 and 24, T 141 N, R 34 W, and
secs. 18 and 19, T 141 N, R 33 W, Fifth Principal Mer.; 47°01'40"N,
94°54'25" W. Not: East Dead Lake, Dead Lake, West Dead Lake.

Approved name Ojibway LakeName in use West Dead Lake

Pronunciation

Area: 180 acres

Feature named Lake. Meandered.

County Hubbard

Location T.141 N., R.33,34 W., secs.18,19;13,24

Names

Comments

USBGN: Decisions October through December 1980, Decision List No. 8004. Ojibway Lake: lake, 1.9 km (1.2 mi.) long, 4.8 km (3 mi.) S of Mantrap Lake and 26 km (16 mi.) SW of Walker; Hubbard Co., Minn.; secs. 13 and 24, T 141 N, R 34 W, and secs. 18 and 19, T 141 N, R 33 W, Fifth Principal Mer.; 47°01'40" N, 94°54'25" W. Not! East Dead Lake, Dead Lake, West Dead Lake.

Approved name

Name in use Oran

Pronunciation

Feature named

County Hubbard

Location T.142 N.,R.34 W.,sec.21. Clay Township.

Names

Comments

Arrowhead Map,n.d.: Oran. n.w. part of Hubbard County.

McCauley: Not shown.

Co.Map,1914: Oran. About $2\frac{1}{2}$ mi. n. of Emmaville.

R.R.Com.Map,1930: Oran.

Ossowa, Lake: ~~see~~ Seventh Crow Wing Lake, Hubbard County

Approved name

Name in use Owl Lake

Pronunciation

Feature named Lake

County Hubbard

Location T.140,141 N.,R.32,33 W.,sec.1;31;36.

Names

Comments

McCauley: Owl Lake. Wet. Meandered.

Lake Gaz: Owl. 96.12 acres.

U.S. Soil map,1930: Owl Lake.

Minn.Platbook,1916: Owl Lake.

Co.map,1914: Unnamed.

Short: Owl Lake.

Eddy: Owl Lake. 12-359. 96 acres. Max.depth 17'. No outlet nor inlet.

Cons.Dept.map,1930: Owl Lake.

Ozawindib: See Schoolcraft, Hubbard County.

Approved name

Name in use Paine Lake

Pronunciation

Feature named Lake

County Hubbard

Location T.143 N.,R.34 W.,sec.16,21. Lake George.Township

Names

~~Paine Lake~~
Paine,Lake
Bowdich,Lake

Comments

Upham,247: Lake Paine. Named for Barrett Channing Paine, a member of Glazier's expedition.
U.S.Soil Map,1930: Lake Paine.
Lake Gaz: Paine. 259 acres.
McCauley: Paine Lake. Wet. Meandered.
Minn.Platbook,1916: Paine Lake.
Short: Paine Lake.
Co.Map,1914: Lake Paine.
Winchell,4:p.84: Lake Paine.
Cons.Dept.Map,1930: Paine Lake.
Cronin Chart: Lake Paine; Lake Bowdich by Nicollet.

Approved name

Name in use Palmer Lake

Pronunciation

Feature named Lake

County Hubbard

Location T.139 N.,R.33 W.,sec.29,32. Crow Wing Township.

Names

Comments

U.S.Soil Map,1930: Palmer Lake.

Upham,247: Palmer Lake.

Minn.Platbook,1916: Palmer Lake.

McCauley: Palmer Lake. Wet. Meandered.

Lake Gaz: Palmer Lake. 141.86 acres.

Short: Palmer Lake.

Cons.Dept.Map,1930: Palmer Lake.

Eddy(7-23-40): Palmer Lake. 12-360. 142 acres. Max.d.21'. Near

Winchell,4:pl.59: Unnamed.

Park Rapids.

Co.map,1914: Unnamed.

Pantagenet,Lake: see Plantagenet,Lake, Hubbard, Beltrami Counties.

Approved name

Name in use Park Rapids

Pronunciation

Feature named

County Hubbard

Location T.140 N.,R.35 W.,sec.23,24,25,26. Todd Township.

Names

Comments

McCauley: Park Rapids. On G.N. r.r.
Upham,244: Park Rapids. Named by Frank C. Rice, proprietor of the townsite, who came from Riceville, Iowa. The name was suggested by the parklike groves and prairies here, beside the former rapids of the Fish Hook river, now dammed and supplying valuable water power. County seat.
U.S.Soil Map,1930: Park Rapids.
Minn.Platbook,1916: Park Rapids.
Short: Park Rapids. On G.N. r.r.
Cons.Dept.Map,1930: Park Rapids.
Walker's Village Laws,120: Park Rapids. Incorp.Nov.25,1890.
Sep.from Twp.
Winchell,4:pl.59: Park Rapids. On east edge of Fish Hook prairie.
Jewett Map,1894: Park Rapids.

Pelé, Lake: see Eighth Crow Wing Lake, Hubbard County

Approved name

Name in use Petit Lake

Pronunciation

Feature named Lake

County Hubbard

Location T.141 N., R.34 W. ^{SEC. 1} Lake Emma Township.

Names	Comments
	U.S. Soil Map, 1930: Petit Lake. McCauley: Not shown. Cons. Dept. Map, 1930: Petit Lake.

Peysenshey Lake: see Peysenski Lake, Hubbard County.

Peysenskey Lake: see Peysenski Lake, Hubbard County.

Approved name

Name in use Peysenski Lake

Pronunciation

Feature named Lake

County Hubbard

Location T.140 N.,R.34 W.,sec.21,22,27,28. Henrietta Township

Names

Peysensky Lake
 Peysenskey Lake
 Peysenshey Lake
 Crow Lake

Comments

U.S.Soil Map,1930: Peysensky Lake.
 Upham,247: Peysenski Lake. Named for a pioneer farmer.
 Minn.Platabook,1916: Peysenski Lake.
 McCauley: Peysenskey Lake. Wet. Meandered.
 Lake Gaz: Peysensky Lake. 194.88 acres.
 Short: Peysenskey Lake.
 Eddy(7-29-40): Peysenshey Lake. 12-361. 195.0 acres. Near
 Park Rapids. Max.d.5'. No outlet nor inlet.
 Co.Map,1914: Peysensky Lake.
 Cons.Dept.Map,1930: Peysensky Lake.
 Winchell,4:pl.59: Crow Lake.
 Jewett Map,1894: Crow Lake.

Peysensky Lake: see Peysenski Lake, Hubbard County.

Pickeral Lake. see Pickerel Lake, Hubbard County.

Approved name

Name in use Pickerel Lake

Pronunciation

Feature named Lake

County Hubbard

Location T.141 N.,R.34 W.,sec.8,9,10,15,16. Lake Emma Township.

Names

Pickeral Lake

Comments

U.S.Soil Map,1930: Pickeral Lake.
 Upham,248: Pickerel Lake. Has many fish of this species.
 Minn.Platbook,1916: Pickerel Lake.
 McCauley: Pickerel. Wet. Meandered.
 Lake Gaz: Pickerel Lake. 287.13 acres.
 Co.Map,1914: Pickerel Lake.
 Short: Pickerel Lake.
 Cons.Dept.Map,1930: Pickeral Lake.
 Winchell,4:pl.59: Unnamed.

Approved name

Name in use Pine Lake

Pronunciation

Feature named Lake

County Hubbard

Location T.142 N.,R.34 W.,sec.6,7. Clay Township.

Names**Comments**

Cons.Dept.Map,1930: Pine Lake.

U.S.Soil Map,1930: Pine Lake.

McCauley: Not shown.

Co.Map,1914: Unnamed.

Approved name

Name in use Pine View

Pronunciation

Feature named

County Hubbard

Location T.140 N.,R.34 W.

Names

Comments

McCauley: Not shown.

Arrowhead Map,n.d.: Pine View. s.w. part of Hubbard County.

R.R.Com.Map,1930: Pine View.

Plantaganette Lake: see Plantagenet,Lake, Hubbard, Beltrami Counties.

Plantagene Lake: see Plantagenet,Lake, Hubbard, Beltrami Counties

Approved name

Name in use Plantagenet, Lake

Pronunciation

Feature named Lake

County Hubbard, Beltrami

Location T.145 N., R.33, 34 W., Helga, Rock Wood, Bemidji Townships.

Names

Plantaganette Lake
 Plantagenette Lake
 Plantagene Lake
 Pantagenet, Lake
 Rahbahkona, Lake

Comments

U.S. Soil Map, 1930: Lake Plantagenet.
 Upham 246: Lake Plantagenet. Named by Schoolcraft in 1832 for a
 line of English kings.
 Minn. Platbook, 1916: Plantaganette Lake.
 McCauley: Plantagenette Lake. Wet. Meandered.
 Lake Gaz: Plantaganette. 2,535.25 acres. 16.85 in Beltrami,
 2,518.40 in Hubbard.
 Co. Map, 1923: Plantagene Lake.
 Eddy (7-15-38): Plantaganette Lake. 12-26. 2,577.9 acres.
 Max. d. 65'. Outlet, Schoolcraft River; inlet, creek.
 Co. Map, 1914: Plantaganette Lake.
 Winchell, 4: p. 93: Lake Plantagenet. Also called Lake
 Rahbahkona.
 Jewett Map, 1894: Lake Pantagenet.
 Cons. Dept. Map, 1930: Lake Plantagenette.

Plantagenette Lake: see Plantagenet, Lake, Hubbard, Beltrami Counties.

Approved name

Name in use Portage Lake

Pronunciation

Feature named Lake

County Hubbard

Location T.140 N.,R.35 W.,sec.4,5,6,8,9. Todd Township.

Names

Comments

U.S.Soil Map,1930: Portage Lake.
 Upham,248: Portage Lake. Named for a portage from it westward on an Ojibway canoe route.
 Minn.Platsbook,1916: Portage Lake.
 McCauley: Portage Lake. Wet. Meandered.
 Lake Gaz: Portage Lake. 398.45 acres.
 Short: Portage Lake.
 Eddy(9-17-40): Portage Lake. 12-12. 398.45 acres. Near Park Rapids. Max.d.17'. Outlet, Fish Hook River; inlet, none.
 Cons.Dept.Map,1930: Portage Lake.
 Co.Map,1914: Portage Lake.
 Jewett Map,1894: Portage Lake.
 Winchell,4:pl.59: Portage Lake.

Plantagenian Fork: See Schoolcraft, Hubbard County.

Approved name

Name in use Potato Lake

Pronunciation

Feature named Lake

County Hubbard

Location T.141 N.,R.34,35 W., Arago, Lake Emma Townships.

Names

Lake Arago

Arago Lake

Comments

U.S.Soil Map,1930: Potato Lake.

Upham,243,248: Potato Lake. Named for the wild artichoke, a species of sunflower with tuberous roots, used by the Indians as food. Named Lake Arago on Nicollet's map of 1843, for Dominique Francois Arago, French physicist and astronomer (1786-1853).

Minn.Platbook,1916: Potato Lake.

McCauley: Potato Lake. Wet. Meandered.

Lake Gaz: Potato Lake. 2,054.38 acres.

Short: Potato Lake.

Co.Map,1914: Potato Lake.

Winchell,4:p.84: Potato Lake; Arago Lake.

Eddy(7-23-40): Potato Lake. 12-17. 2,054.38 acres. Near Park Rapids. Max.d.95'. Outlet,Fish Hook River; inlet, creek ← from Eagle Lake. Also named Arago Lake.

Rahbakhona, Lake: see Plantagenet, Lake, Hubbard, Beltrami Counties.

Rat Lake: See Evergreen Lake, Hubbard County.

Approved name

Name in use Reed Lake

Pronunciation

Feature named Lake

County Hubbard

Location T.145 N., R.³⁵~~32~~ W., sec.24. Fern Township.

Names	Comments
	Eddy(7-11-40): Reed Lake. 12-365. 15 acres. Near Becida. -6' deep.

Rice Lake: see Lower Mud Lake, Hubbard County

Approved name

Name in use Rice Lake

Pronunciation

Feature named Lake

County Hubbard

Location T.141 N.,R.34 W.,sec.7,18. Lake Emma Township.

Names

Little Rice Lake

Comments

U.S.Soil Map,1930: Rice Lake.
 Upham,248: Rice Lake. Has much wild rice.
 Minn.Platbook,1916: Rice Lake.
 McCauley: Rice Lake. Wet. Meandered.
 Lake Gaz: Rice Lake. 192.75 acres.
 Short: Rice Lake.
 Cons.Dept.Map,1930: Rice Lake.
 Co.Map,1914: Rice Lake.
 Eddy(7-20-40): Little Rice Lake. 12-270. 192.17 acres. Near Emmaville. Max.d.12'. Outlet, creek to Potato Lake; inlet, creek.
 Winchell,4:pl.59: Unnamed.

Approved name

Name in use Rickles Lake

Pronunciation

Area: 30 acres

Feature named Lake

County Hubbard

Location T.141 N., R.32 W., sec. NE 12

Names	Comments

Approved name ** Robertson Lake

Name in use

Pronunciation

Feature named Lake

County Hubbard

Location

T. 143 N., R. 33 W., sec. 32. (Hendrickson Township)

Names

Unnamed

Comments

Petition to Board of County Commissioners dated Nov. 6, 1956.
 *County Board approved petition and adopted resolution on Nov. 6, 1956,
 that unnamed lake be named Robertson Lake. For Mr. Miller
 *SGB Nov. 28, 1956. Robertson Lake. (Robertson
 Minnesota Department of Conservation, Cover Type Map of Hubbard
 County, 1929-30. Unnamed.
 This decision should be forwarded to USBGN after Mr. Robertson's
 death. See correspondence in files under "Hubbard County."

Approved name

Name in use Robinson Lake

Pronunciation

Feature named Lake

County Hubbard

Location T.140 N.,R.32 W.,sec.3,n.w. White Oak Township.

Names**Comments**

McCauley: Not shown.
U.S.Soil Map,1930: Robinson Lake.
Cons.Dept.Map,1930: Robinson Lake.

Rock Wood Township. see Rockwood Township, Hubbard County.

Rockwell Township: see Rockwood Township, Hubbard County.

Approved name

Name in use Rockwell Lake

Pronunciation

Feature named Lake

County Hubbard

Location T.140 N.,R.34 W.,sec.16,17. Henrietta Township.

Names

Rockwell's Lake

Comments

U.S.Soil Map,1930: Rockwell Lake.
 Upham,244: Rockwell Lake. Named for Charles H. Rockwell, a
 homesteader there.
 Minn.Platsbook,1916: Rockwell Lake.
 McCauley: Rockwell Lake. Wet. Meandered.
 Lake Gaz: Rockwell Lake. 56.47 acres.
 Short: Rockwell Lake.
 Cons. Dept.Map,1930: Rockwell Lake.
 Co.Map,1914: Rockwell's Lake.
 Winchell,4:pl.59: Unnamed.

Rockwell's Lake: see Rockwell Lake, Hubbard County.

Approved name

Name in use Rockwood Township

Pronunciation

Feature named Township

County Hubbard

Location T.145 N.,R.34 W.

Names

Rock Wood Township

Rockwell Township

Comments

U.S. Soil Map, 1930: Rock Wood Township
Upham, 244: Rockwood; Rockwell, at first so named in honor of
Charles H. Rockwell, a homesteader there.
McCauley: Rockwood Township.
Minn. Flatbook, 1916: Rockwood Township

Approved name

Name in use Rosby

Pronunciation

Feature named

County Hubbard

Location T.145 N.,R.33 W.,sec.1. Helga Township.

Names

Comments

U.S.Soil Map,1930: Rosby.
Upham,245: Rosby. Named for Ole Rosby, an adjoining Norwegian farmer. On G.N. rr. and Soo r.r.
McCauley: Rosby.
Co.Map,1914: Rosby.
Minn.Commercial Directory,1937-38: Rosby. P.O.Bemidji. On G.N. r.r.

Approved name

Name in use Rose Lake

Pronunciation

Area: 25 acres

Feature named Lake

County Hubbard

Location T.142,143 N.,R.33,34 W.,secs.6;31;1;36

Names	Comments

Approved name

Name in use Rose Lake

Pronunciation

Feature named Lake

County Hubbard

Location T.142 N.,R.35 W.,sec.21,s.e. Clover Township.

Names**Comments**

U.S.Soil Map,1930: Rose Lake.
McCauley: Not shown.
Cons.Dept.Map,1930: Rose Lake.

Approved name

Name in use Round Lake

Pronunciation

Feature named Lake

County Hubbard, Wadena

Location T.138,139 N.,R.33 W.,sec.4;33. Huntersville, Crow Wing Townships

Names

Mud Lake

Comments

McCauley: RoMud Lake. Wet. Meandered.

U.S.Soil Map,1930: Mud Lake.

Lake Gaz: Round Lake. 55.71 acres. 19.25 acres in Hubbard,
36.46 in Wadena.

Cons.Dept.Map,1930: Mud Lake.

Eddy(12-14-39): Mud Lake. 12-366. 55.7 acres. Max.d.22.8'

Also called Round Lake.

Short: Round Lake.

Round Lake: see Clausens Lake, Hubbard County.

Round Lake: see Duck Lake, Hubbard, Wadena counties.

Approved name

Name in use Round Lake

Pronunciation

Feature named Lake

County Hubbard

Location T.140 N., R.34 W., sec.1, n.e. Henrietta Township.

Names

Clausens Lake (part of)

Comments

U.S. Soil Map, 1930: Round Lake.

Eddy(7-30-40): Round Lake; part of Clausens Lake. 12-302. 40
acres. Near Nevis. Max.d. 20'.

McCauley: Shown as part of Clausens Lake.

Short: Not shown.

Cons. Dept. Map, 1930: Unnamed.

Approved name

Name in use St. Peter Lake

Pronunciation

Feature named Lake

County Hubbard

Location T.145 N.,R.35 W.,sec.3.

Names

Smith Lake

Comments

Eddy(7-16-40): St. Peter Lake. 12-274. Also called Smith Lake. 3 acres. Max.d.-6'.
U.S.Soil Map,1930: Unnamed.

Sandy Lake: see Big Sand Lake, Hubbard County.

School Craft: See Schoolcraft, Hubbard County.

School Craft Lake: see Schoolcraft Lake. Hubbard County.

Approved name

Name in use Schoolcraft

Pronunciation

Feature named

County Hubbard

Location T.145 N.,R.34 W.,sec.27,000 Rockwood Township.

Names

School Craft

Comments

McCauley: Not shown.

Minn.Platsbook,1916: Schoolcraft.

Arrowhead Map,n.d.: Schoolcraft.

Co.Map,1914: Schoolcraft,P.O. East of Little Spear Head Lake.

Minn.Commercial Directory,1937-38: School Craft. On G.N. r.r.

R.R.Com.Map,1930: Schoolcraft.

Approved name

Name in use Schoolcraft Game Refuge

Pronunciation

Feature named Game Refuge

County Hubbard

Location T.144 N.,R.34 W.,sec.1-36. Schoolcraft Township.

Names

Comments

Short: Schoolcraft Game Refuge.

Approved name

Name in use Schoolcraft Lake

Pronunciation

Feature named Lake

County Hubbard

Location T.142,143 N.,R.34 W.,sec.5;32. Clay, Lake George Townships.

Names

School Craft Lake

Comments

U.S.Soil Map,1930: School Craft Lake.
 Upham,248: Schoolcraft Lake.
 Minn.Platsbook,1916: Schoolcraft Lake.
 McCauley: Schoolcraft Lake. Wet. Meandered.
 Lake Gaz: Schoolcraft Lake. 157.67 acres.
 Short: Schoolcraft Lake.
 Co.Map,1914: Schoolcraft Lake.
 Eddy(7-16-40): Schoolcraft Lake. 12-110. 157.67 acres. Near
 Lake George. Max.d,39'. Outlet, to Lake Paine; inlet, creek.
 Cons.Dept.Map,1930: Schoolcraft Lake.
 Winchell,4:pl.59: Unnamed.

Approved name

Schoolcraft

Name in use

Schoolcraft

Pronunciation

Feature named

River

County

Hubbard, Beltrami

Location

Rising in Schoolcraft Lake, sec. 32, T. 143 N., R. 34 W., flowing into Lake Plantagenet, tributary to Mississippi River.

Names

Comments

Laplace

Ozawindib

Plantagenian Fork

Yellow Head

Yellowhead

USGB: Sixth Report, 677: Schoolcraft: river, rising in Schoolcraft Lake, sec. 32, T. 143 N., R. 34 W., flowing into Lake Plantagenet, tributary to Mississippi River, Hubbard and Beltrami Counties, Minn. (Not Laplace, Ozawindib, Plantagenian Fork, Yellow Head, nor Yellowhead.)

Approved name

Name in use Schoolcraft Township

Pronunciation

Feature named Township

County Hubbard

Location T.144 N.,R.34 W.

Names

Comments

U.S.Soil Map,1930: Schoolcraft Township.
Upham,245: Schoolcraft Township. Named for its Schoolcraft
River, q.v.
Minn.Platbook,1916: Schoolcraft Township.
McCauley: Schoolcraft Township.

Approved name

Name in use Schroeder Lake

Pronunciation

Area: 44 acres

Feature named Lake

County Hubbard

Location T.141 N., R.32 W., sec.9

Names	Comments

Approved name

Name in use Scott Lake

Pronunciation

Area: 56 acres

Feature named Lake

County Hubbard

Location T.142 N., R.34 W., secs.8,9

Names	Comments

Approved name

Name in use Second Crow Wing Lake

Pronunciation

Feature named Lake

County Hubbard

Location T.139 N., R.33 W., sec.20,21,29. Crow Wing Township.

Names

Second Lake
 Johnston's Lake
 Johnstons Lake
 Jonston's Lake

Comments

~~McCauley: Second Lake. Wet. Meandered.~~
~~Upham, 246: Second Lake. The second of a chain of lakes along the head stream of the Crow Wing River. Name came into use by lumbermen and pioneer settlers. Shown as Johnston's Lake on Schoolcraft's map, 1834, named for Geo. Johnston of the expedition.~~
~~U.S. Soil Map, 1930: Second Crow Wing Lake.~~
~~Minn. Platbook, 1916: Second Lake.~~
~~Lake Gaz: Second. 208.17 acres.~~
~~Short: Second Crow Wing Lake.~~
~~Cons. Dept. Map, 1930: Second Crow Wing Lake.~~
~~Eddy (7-17-40): Second Crow Wing Lake. 12-309. 181.9 acres. Max. depth 35'. Inlet, creek from Third Crow Wing Lake.~~
~~Co. map, 1914: Second Lake.~~
~~Coues, Pike, 1:128: Johnstons Lake.~~
~~Jewett Map, 1894: Johnston's Lake.~~
~~Winchell, 4:pl. 59: Jonston's Lake.~~

Second Lake: see Second Crow^wing Lake, Hubbard County

Approved name

Name in use Second Little Gulch Lake

Pronunciation

Area: 22 acres

Feature named Lake

County Hubbard

Location T.143 N., R.33 W., secs.27,28

Names	Comments

Approved name

Name in use Seventh Crow Wing Lake

Pronunciation

Feature named Lake

County Hubbard

Location T.140 N.,R.33 W.,sec.14,15. Nevis Township.

Names

Seventh Lake
 Boutwell, Lake
 Ossowa, Lake
 Lac Pete

Comments

~~McCauley:~~ Seventh Lake. Wet. Meandered.
~~Upham, 246:~~ Seventh Lake. The seventh of a chain of lakes along the head stream of the Crow Wing River. Name came into use by lumbermen and pioneer settlers. Shown as Lake Ossowa on Schoolcraft's map, 1834. Mentioned as Lake Boutwell in Schoolcraft's narrative, for Wm. T. Boutwell, of the expedition.
~~Minn. Platbook, 1916:~~ Seventh Lake.
~~U.S. Soil Map, 1930:~~ Seventh Crow Wing Lake.
~~Lake Gaz:~~ Seventh. 220.50 acres.
~~Short:~~ Seventh Crow Wing Lake.
~~Eddy (7-18-40):~~ Seventh Crow Wing Lake. 12-313. 253.5 acres. Max. depth 40'. Inlet, creek from Eighth Crow Wing Lake.
~~Winchell, 4:pl. 59:~~ Ossowa Lake.
~~Cons. Dept. Map, 1930:~~ Seventh Crow Wing Lake.
~~Ob. map, 1914:~~ Seventh Lake.
~~Jewett Map, 1894:~~ Lac Pete.

Seventh Lake: see Seventh Crow "ing Lake, Hubbard County

Approved name

Name in use Shallow Lake

Pronunciation

Feature named Lake

County Hubbard

Location T.140 N., R.33 W., sec.4,5,8,9. Nevis Township.

Names

Comments

U.S. Soil Map, 1930: Shallow Lake.

Upham, 247: Shallow Lake.

Minn. Platbook, 1916: Shallow Lake.

McCauley: Shallow Lake. Wet. Meandered.

Lake Gaz: Shallow Lake. 307.25 acres.

Short: Shallow Lake.

Cons. Dept. Map, 1930: Shallow Lake.

Co. Map, 1914: Shallow Lake.

Eddy (7-30-40): Shallow Lake. 12-368. 60 acres(?). Near
Nevis. Max. d. 3'. Outlet, Elbow Lake. Inlet, from Deer & Clausen.

Approved name

Name in use Shanty Lake

Pronunciation

Feature named Lake

County Hubbard

Location T.143 N.,R.34 W.,sec.24. Lake George Township.

Names**Comments**

U.S.Soil Map,1930: Shanty Lake.
McCauley: Not shown.
Short: Not shown.
Cons.Dept.Map,1930: Shanty Lake.

Approved name

Name in use Shell City

Pronunciation

Feature named

County Hubbard

Location T.139 N.,R.34 W(?).

Names

Comments

Jewett Map,1894: Shell City.

Approved name

Name in use Sheridan Lake

Pronunciation

Feature named Lake

County Hubbard

Location T.143 N., R.33, 34 W., sec.19, 30; 24, 25. Hendrickson, Lake George Townships.

Names

Lake Sheridan

Comments

Short: Sheridan Lake.

McCauley: Sheridan Lake. Wet. Meandered.

Lake Gaz: Sheridan Lake. 68.14 acres.

Co.Map, 1914: Unnamed.

Winchell, 4: pl. 59: Lake Sheridan.

Cons. Dept, Map, 1930: Sheridan Lake.

Shingabe Lake: see Shingobee Lake, Hubbard County.

Shingob Lake: see Shingobee Lake, Hubbard County.

Approved name

Name in use Shingobee Lake

Pronunciation

Feature named Lake

County Hubbard

Location T.141 N., R.32 W., sec.23,24,25,26. Akeley Township.

Names

Shingob Lake
 Shingabe Lake
 Diver Lake

Comments

U.S. Soil Map, 1930: Shingobee Lake.
~~McCaughey~~: Shingobee Lake. Wet. Meandered.
~~Upham, 248~~: Shingob Lake. Named from the Ojibway word jingob, applied as a general term to several species of evergreen trees, including the balsam fir, spruce, and arbor vitae.
~~Minn. Platbook, 1916~~: Shingob Lake.
~~Lake Gaz~~: Shingobee Lake. 184.15 acres.
~~Eddy (8-8-40)~~: Shingobee Lake. 12-111. 184.15 acres. Near Akeley. Max. d. 2'. Outlet, creek; inlet, creek.
~~Chippewa Forest Map, 1935~~: Shingobee Lake.
~~Short~~: Shingabe Lake.
~~Co. Map, 1914~~: Shingobee Lake.
~~Cons. Dept. Map, 1930~~: Shingobee Lake.
~~Winchell, 4: pl. 59~~: Diver Lake.

Approved name

Name in use Shinker Lake

Pronunciation

Area: 61 acres

Feature named Lake

County Hubbard

Location T.140 N., R.33 W., sec.31

Names	Comments

Approved name

Name in use Sibilant Lake

Pronunciation

Feature named Lake

County Hubbard

Location T.142,143 N.,R.35 W.,sec.6;31. Clover, Lake Alice Townships.

Names

Comments

U.S. Soil Map, 1930: Sibilant Lake.
McCauley: Unnamed. Dry. Meandered.
Cronin Chart: Sibilant Lake.
Lake Gaz: Unnamed. 21.83 acres.
Co. Map, 1914: Unnamed.

Sibley Lake: see First Crow Wing Lake, Hubbard County.

Approved name

Name in use Sixth Crow Wing Lake

Pronunciation

Feature named Lake

County Hubbard

Location T.140 N., R.33 W., sec.15,16,20,21,22. Nevis Township.

Names

Sixth Lake
 Lac Vieux Desert
 Vieux Desert
 Boutwell, Lake

Comments

-McCauley: Sixth Lake. Wet. Meandered.
 -Upham,246: Sixth Lake. The sixth of a chain of lakes along the head stream of the Crow Wing River. Name came into use by lumbermen and pioneer settlers. Shown as Lac Vieux Desert on Schoolcraft's map, 1834, trans.from French name, "the Lake of the Old Wintering Ground."
 U.S.Soil Map,1930: Sixth Crow Wing Lake.
 Minn.Platbook,1916: Sixth Lake.
 Lake Gaz: Sixth. 303.20 acres.
 Winchell,4:pl.59: Lac Vieux Desert.
 -Eddy(7-18-40): Sixth Crow Wing Lake. 12-312. 320.8 acres. Max. depth 40'. Inlet, creek from Seventh Crow Wing Lake.
 -Short: Sixth Crow Wing Lake.
 -Cons.Dept.Map,1930: Sixth Crow Wing Lake.
 -Cous,Pike,1:128: Vieux Desert.
 Co.map,1914: Sixth Lake.
 -Jewett Map,1894: Lake Boutwell

Sixth Lake: see Sixth Crow Wing Lake, Hubbard County

Approved name

Name in use Skunk Lake

Pronunciation

Feature named Lake

County Hubbard

Location T.142 N., R.34 W., sec.29,30,32,33. Clay Township.

Names

Comments

U.S.Soil Map,1930: Skunk Lake.

Upham,248: Skunk Lake.

Minn.Platbook,1916: Skunk Lake.

McCauley: Skunk Lake. Wet. Meandered.

Lake Gaz: Skunk Lake. 314.25 acres.

Short: Skunk Lake.

Eddy(7-18-40): Skunk Lake. 12-268. 314.2 acres. Near Arago.

Max.d.49'. No outlet nor inlet.

Co.Map,1914: Skunk Lake.

Cons.Dept.Map,1930: Skunk Lake.

Winchell,4:pl.59: Unnamed.

Approved name

Name in use Sloan Lake

Pronunciation

Feature named Lake

County Hubbard

Location T.141 N.,R.35 W.,sec.29,32. Arago Township.

Names

Comments

U.S.Soil Map,1930: Sloan Lake.
 Upham,248: Sloan Lake. Named for John Sloan, an adjacent farmer.
 Minn.Platbook,1916: Sloan Lake.
 McCauley: Sloan Lake. Wet. Meandered.
 Lake Gaz: Sloan Lake. 90.95 acres.
 Short: Sloan Lake.
 Co.Map,1914: Sloan Lake.
 Cons.Dept.Map,1930: Sloan Lake.
 Winchell,4:pl.59: Unnamed.

Smith Lake: see St. Peter Lake, Hubbard County.

Approved name

Name in use Spearhead Lake

Pronunciation

Feature named Lake

County Hubbard

Location T.145 N., R.34 W., sec.14,23. Rockwood Township.

Names

Comments

U.S. Soil Map, 1930: Spearhead Lake.
 Upham, 248: Spearhead Lake. Probably named for its shape.
 Minn. Platbook, 1916: Spearhead Lake.
 McCauley: Spearhead Lake. Wet. Meandered.
 Lake Gaz: Spearhead. 233.50 acres.
 Short: Spearhead Lake.
 Cons. Dept. Map, 1930: Spearhead Lake.
 Eddy (7-16-40): Spearhead Lake. 12-369. 167.8 acres. Near
 Becida. Max. d. 80'. Outlet, creek to Little Bass Lake; inlet, none.
 Co. Map, 1914: Spearhead Lake.

Approved name

Name in use Spider Lake.

Pronunciation

Feature named Lake

County Hubbard

Location T.141 N.,R.33 W.,sec.22,27,28,33,34. Mantrap Township.

Names

Comments

U.S.Soil Map,1930: Spider Lake.

Upham,244: Spider Lake. Named for its winding and branched outline.

Minn.Platbook,1916: Spider Lake.

McCauley: Spider Lake. Wet. Meandered.

Lake Gaz: Spider Lake. 706.05 acres.

Short: Spider Lake.

Co.Map,1914: Spider Lake.

Cons.Dept.Map,1930: Spider Lake.

Approved name

Name in use Spider Lake

Pronunciation

Feature named Lake

County Hubbard

Location T.143 N.,R.35 W.,sec.27,28. Lake Alice Township.

Names

Comments

U.S.Soil Map,1930: Spider Lake.
McCauley: Spider Lake. Wet. Meandered.
Cons.Dept.Map,1930: Spider Lake.
Winchell,4:pl.59: Unnamed.
.Lake Gaz.: Spider. 82.50 acres.

Approved name

Name in use Spring Lake

Pronunciation

Feature named Lake

County Hubbard

Location T.143 N.,R.32 W.,sec.1,12. Lakeport Township.

Names**Comments**

U.S.Soil Map,1930: Spring Lake.
McCauley: Spring Lake. Dry. Not Meandered.
Cons.Dept.Map,1930: Spring Lake.

Approved name

Name in use Spur Lake

Pronunciation

Area: 22 acres

Feature named Lake

County Hubbard

Location T.142 N.,R.34 W.,sec. C 1

Names	Comments

Approved name

Name in use Steamboat Lake

Pronunciation

Feature named Lake

County Hubbard, Cass

Location T.144 N.,R.31,32 W.,sec.19,20,29,30;24,25,26. Hart Lake, Wilkinson Townships.

Names

Leech Lake

Comments

U.S.Soil Map,1930: Steamboat Lake.

Upham,247: Steamboat Lake. Named for its being ascended by steamboats from Leech Lake.

Minn.Platbook,1916: Leech Lake.

McCauley: Steamboat Lake. Wet. Meandered.

Lake Gaz: Steamboat. 1704.84 acres. 1053 acres in Cass, 652 in Hubbard.

Cons.Dept.Map,1930: Steamboat Lake.

Co.Map,1914: Steamboat Lake.

Chippewa Forest Map,1935: Steamboat Lake.

Winchell,4:pl.59: Unnamed.

Steamboat River: see Necktie River, Hubbard County

Steamboat River, District of: See Steamboat River Township, Hubbard County.

Approved name

Name in use Steamboat River Township

Pronunciation

Feature named Township

County Hubbard

Location T.142 N.,R.32 W.

Names

District of Steamboat
River

Comments

Short: Steamboat River Township.

McCauley: Steamboat River Township.

U.S. Soil Map, 1930: District of Steamboat River.

Cons. Dept. Co. map, 1930: District of Steamboat River.

Co.map,1914: District of Steamboat River.

Approved name

Name in use Steel Lake

Pronunciation

Feature named Lake

County Hubbard

Location T.140,141 N.,R.32 W.,sec. 1,2;35,36. Akeley, White Oak Townships.

Names

Steele Lake

Comments

U.S.Soil Map,1930: Steel Lake.
 McCauley: Steel Lake. Wet. Meandered.
 Lake Gaz: Steel Lake. 85.50 acres.
 Short: Steel Lake.
 Co.map,1914: Unnamed.
 Cons.Dept.Map,1930: Steel Lake.
 Eddy (7-25-40): Steele Lake. 12-372. 85 acres. Max.d.77'.
 Outlet, creek to Shingobee Lake. Inlet, none. Near Nevis.
 Winchell,4:pl.59: Unnamed.

Steele Lake: see Steel Lake, Hubbard County.

Approved name

Name in use Stocking Lake

Pronunciation

Feature named Lake

County Hubbard

Location T.141 N., R.³⁴~~32~~ W., sec.2,11. Lake Emma Township.

Names

Comments

U.S.Soil Map,1930: Stocking Lake.
 Upham,248: Stocking Lake. Named for its shape.
 Minn.Platbook,1916: Stocking Lake.
 McCauley: Stocking Lake. Wet. Meandered.
 Lake Gaz: Stocking Lake. 102.05 acres.
 Short: Stocking Lake.
 Co.Map,1914: Stocking Lake.
 Eddy(8-1-40): Stocking Lake. 12-373. 102 acres. Near
 Emmaville. No outlet nor inlet.
 Cons.Dept.Map,1930: Stocking Lake.
 Winchell,4:pl.59: Unnamed.

Approved name

Name in use Stony Lake

Pronunciation

Feature named Lake

County Hubbard

Location T.139 N., R.33, 34 W., sec.6,7;1,11,12. Hubbard & Crow Wing Townships.

Names

Big Stony Lake

Comments

Minn.Platabook,1916: Stony Lake.

Upham,247: Stony Lake. Named for ice-formed ridges of boulders and gravel on its shores.

McCauley: Stony Lake. Wet. Meandered.

Winchell,4:pl.59: Unnamed.

U.S.Soil Map,1930: Big Stony Lake.

Lake Gaz: Stony Lake. 233.08 acres.

Short: Stony Lake.

Co.map,1914: Stony Lake.

Eddy(7-23-40): Stony Lake. 12-375. 233 acres. Max.d.19'.

No outlet nor inlet. Near Park Rapids.

Cons.Dept.Map,1930: Big Stony Lake.

Stony Lake: see Little Stony Lake, Hubbard County.

Approved name

Name in use Straight River Township

Pronunciation

Feature named Township

County Hubbard

Location T.139 N.,R.35 W.

Names

Comments

U.S.Soil Map,1930: Straight River Township.

Upham,245: Straight River Township. Named for the river which flows thru the north part of the township.

McCauley: Straight River Township.

Minn.Platbook,1916: Straight River Township.

Short: Straight River Township.

Summit Lake: see Fifth Crow Wing Lake, Hubbard County.

Approved name

Name in use Sunday Lake

Pronunciation

Feature named Lake

County Hubbard

Location T.139,140 N.,R.33,34 W.,sec.6;1;31;36.

Names

Comments

McCauley: Sunday Lake. Wet. Meandered.
 Lake Gaz: Sunday. 62.08 acres.
 Short: Sunday Lake.
 Cons.Dept.Map,1930: Sunday Lake.
 Co.map,1914: Sunday Lake.
 Eddy: Sunday Lake. 12-376. 40 acres. Max.deptch 3'. No
 outlet nor inlet.
 Winchell,4:pl.59: Unnamed.

Approved name

Name in use Sweitzer Lake

Pronunciation

Feature named Lake

County Hubbard

Location T.140 N.,R.34 W.,sec.8,17. Henrietta Township.

Names

Swietzer Lake

Comments

Upham,247: Swietzer Lake. Named for a pioneer farmer.
 McCauley: Sweitzer Lake. Wet. Meandered.
 Lake Gaz: Sweitzer Lake. 120.30 acres.
 Minn.Platbook,1916: Swietzer Lake.
 U.S.Soil Map,1930: Sweitzer Lake.
 Short: Sweitzer Lake.
 Eddy(7-30-40): Sweitzer Lake. 12-115. 120-30 acres. Near
 Park Rapids. Max.d.9'. Outlet, creek to Long Lake; Inlet, none.
 Co.Map,1914: Swietzer Lake.
 Cons.Dept.Map,1930: Sweitzer Lake.
 Winchell,4:pl.59: Unnamed.

Swietzer Lake: see Sweitzer Lake, Hubbard County.

Swift Lake: see Third Crow Wing Lake, Hubbard County

Approved name

Name in use Tamarack Lake

Pronunciation

Feature named Lake

County Hubbard

Location T.140 N.,R.33 W.,sec.25,s.e. Nevis Township.

Names**Comments**

McCauley: Not shown

U.S.Soil Map,1930: Tamarack Lake.

Cons.Dept.Map,1930: Tamarack Lake.

Approved name

Name in use Tenth Crow Wing Lake

Pronunciation

Feature named Lake

County Hubbard

Location T.141 N., R.32 W., sec.28,29,32,33. Akeley Township.

Names	Comments
Tenth Lake	McCauley: Tenth Lake. Wet. Meandered.
Little Vermilion Lake	Upham, 246: Tenth Lake. The tenth of a chain of lakes along the
Little Vermillion Lake	head stream of the Crow Wing River. Name came into use by lumbermen and pioneer settlers. Shown as Little Vermillion Lake on Schoolcraft's map, 1834.
	U.S. Soil Map, 1930: Tenth Crow Wing Lake.
	Minn. Platbook, 1916: Tenth Lake.
	Lake Gaz: Tenth. 184.65 acres.
	Short: Tenth Crow Wing Lake.
	Eddy (7-18-40): Tenth Crow Wing Lake. 12-315. 172.9 acres. Max. depth 40'. Inlet, creek from Eleventh Crow Wing Lake.
	Chippewa Nat'l Forest Map, 1935: Unnamed.
	Co. map, 1914: Tenth Lake.
	Cons. Dept. Map, 1930: Tenth Crow Wing Lake.
	Winchell, 4: pl. 59: Little Vermillion Lake.
	Coues, Pike, 1: 128: Little Vermillion Lake.

Tenth Lake: see Tenth Crow Wing Lake, Hubbard County

Approved name

Name in use Tepee Lakes

Pronunciation

Feature named Lake

County Hubbard

Location T.142 N.,R.33,34 W.,sec.6;1;31;36. Thorpe and Clay Townships.

Names

Comments

U.S.Soil Map,1930: Tepee Lakes.
McCauley: Unnamed. Wet. Not meandered.
Cons.Dept.Map,1930: Tepee Lakes.
Short: Unnamed.

Approved name

Name in use Third Crow Wing Lake

Pronunciation

Feature named Lake

County Hubbard

Location T.139 N.,R.33 W.,sec.3,9,10,15,16,17,20,21. Crow Wing Township.

Names

Third Lake
 Allen's Lake
 Swift Lake
 Allens Lake

Comments

~~McCaughey~~: Third Lake. Wet. Meandered.
~~Upham,246~~: Third Lake. The third of a chain of lakes along the head stream of the Crow Wing River. Name came into use by lumbermen and pioneer settlers. Shown as Allen's Lake on Schoolcraft's map, 1834, named for Lt. James Allen, of the expedition. Swift Lake, an alternate name, for Governor Swift.
~~U.S.Soil Map,1930~~: Third Crow Wing Lake.
~~Minn.Platabook,1916~~: Third Lake.
~~Lake Gaz~~: Third. 645.86 acres.
~~Jewett Map,1894~~: Allen's Lake.
~~Coues,Pike,1:128~~: Allen's Lake.
~~Winchell,4:pl.59~~: Allens Lake.
~~Short~~: Third Crow Wing Lake.
~~Eddy(7-17-40)~~: Third Crow Wing Lake. 12-310. 646.5 acres. Max. depth 35'. Inlet, creek from Fourth Crow Wing Lake.
~~Cons.Dept.Map,1930~~: Third Crow Wing Lake.
~~Co.map,1914~~: Swift Lake.

Third Lake: see Third Crow Wing Lake, Hubbard County

Approved name

Name in use Third Little Gulch Lake

Pronunciation

Area: 16 acres

Feature named Lake

County Hubbard

Location T.143 N., R.33 W., sec.28

Names**Comments**

Approved name

Name in use Thomas Lake

Pronunciation

Feature named Lake

County Hubbard

Location T.141 N.,R.34 W.,sec.34,35. Lake Emma Township.

Names

Boulder Lake
Loon Lake

Comments

~~U.S.~~ Soil Map, 1930: Thomas Lake.
~~Upham, 248:~~ Thomas Lake. Named for the owner of a hotel there, frequented for hunting and fishing.
~~McCauley:~~ Thomas Lake. Wet. Meandered.
~~Lake Gaz:~~ Boulder Lake. 100.25 acres.
~~Short:~~ Boulder Lake.
~~Cons. Dept. Map, 1930:~~ Thomas Lake.
~~Eddy (7-31-40):~~ Thomas Lake. 12-377. Also called Loon Lake. 130 acres. Near Emmaville. No outlet nor inlet.
~~Co. Map, 1914:~~ Thomas Lake.

Approved name

Name in use Thorpe Township

Pronunciation

Feature named Township

County Hubbard

Location T.142 N.,R.33 W.

Names

Comments

U.S.Soil Map,1930: Thorpe Township

Upham,245: Thorpe Township. Named for Joseph Thorpe, an early school teacher of Hubbard County, who took a homestead claim in this twp.

Minn.Platbook,1916: Thorpe Township.

McCauley: Thorpe Township.

Short: Thorpe Township.

Approved name

Name in use Todd Township

Pronunciation

Feature named Township

County Hubbard

Location T.140 N.,R.35 W.

Names

Comments

U.S.Soil Map,1930: Todd Township.
Upham,245: Todd Township. Named as proposed by Frank C. Rice,
of Park Rapids in this twp., for Smith Todd, a homesteader here.
(Upham gives biog. sketch).
Minn.Flatbook,1916: Todd Township.
McCauley: Todd Township.
Short: Todd Township.

Trapp Lake: see Tripp Lake, Hubbard County.

Approved name

Name in use Tripp Lake

Pronunciation

Feature named Lake

County Hubbard

Location T.13⁹ N., R.32 W., sec.17,18,19. Badoura Township.

Names
 Trapp Lake
 Wolf Lake

Comments
 U.S.Soil Map,1930: Trapp Lake.
 McCauley: Tripp Lake. Wet. Meandered.
 Upham,247: Wolf Lake.
 Lake Gaz: Tripp Lake. 189.30 acres.
 Short: Tripp Lake.
 Cons.Dept.Map,1930: Tripp Lake.
 Winchell,4:pl.59: Unnamed.
 Co.map,1914: Wolf Lake.
 Eddy(7-23-40): Tripp Lake. 12-378, 189 acres. Max. d.64'.
 Outlet, creek to First Crow Wing Lake, to Crow Wing River, to
 Mississippi River. Inlet, creek. Also called Wolf Lake. Near
 Nevis.

Approved name

Name in use Tripp Lake

Pronunciation

Feature named Lake

County Hubbard

Location T.139 N.,R.32 W.,sec.20,29. Badoura Township.

Names

Comments

Co.map,1914: Tripp Lake.

Upham,247: Tripp Lake. South line of sec.20. Named for Charles Tripp, an early settler beside it.

Cons.Dept.Map,1930: Unnamed.

Approved name

Name in use Twenty, Lake

Pronunciation

Feature named Lake

County Hubbard

Location T.144 N.,R.34 W.,sec.20,c. Schoolcraft Township.

Names**Comments**

U.S.Soil Map,1930: Lake Twenty.

McCauley: Not shown.

Cons.Dept.Map,1930: Lake Twenty.

Approved name

Name in use Twentyone, Lake

Pronunciation

Feature named Lake

County Hubbard

Location T.143 N., R.33 W., sec.34. Hendrickson Township.

Names	Comments
	U.S. Soil Map, 1930: Lake Twentyone.
	McCauley: Not shown.
	Cons. Dept. Map, 1930: Lake Twentyone.

Approved name

Name in use Twin Lake

Pronunciation

Feature named Lake

County Hubbard

Location T.143 N.,R.35 W.,sec.30,n.w. Lake Alice Township.

Names**Comments**

U.S.Soil Map,1930: Twin Lake.

McCauley: Not shown.

Cons.Dept.Map,1930: Twin Lake.

Twin Lake: see Upper Twin Lake, Hubbard, Wadena counties.

Approved name

Name in use Upper Bass Lake

Pronunciation

Feature named Lake

County Hubbard

Location T.141 N.,R.32 W.,sec.12,n.e. Akeley Township.

Names

Comments

U.S.Soil Map,1930: Upper Bass Lake.

McCauley: Not shown.

Cons.Dept.Map,1930: Upper Bass Lake.

Approved name

Name in use Upper Bottle Lake

Pronunciation

Feature named Lake

County Hubbard

Location T.141 N., R.33,34 W., sec.7;1,12,13. Mantrap, Lake Emma Townships.

Names

Bottle Lake

Comments

Minn. Platbook, 1916: Upper Bottle Lake.
 U.S. Soil Map, 1930: Upper Bottle Lake.
 McCauley: Upper Bottle Lake. Wet. Meandered.
 Lake Gaz: Upper Bottle Lake. 445.30 acres.
 Short: Upper Bottle Lake.
 Cons. Dept. Map, 1930: Upper Bottle Lake.
 Eddy (6-14-38): Upper Bottle Lake. 12-300. 465.2 acres.
 Near Emmaville. Max. d. 55'. Outlet, creek to Mantrap Lake; inlet,
 creek from unnamed lake.
 Winchell, 4: pl. 59. Unnamed.
 Upham, 248: Bottle Lake. Named for the narrow strait, like the
 neck of a bottle or hourglass, connecting its two broad areas. (both
 Dower and Upper Bottle Lakes).

Upper Lasalle Lake: see Big LaSalle Lake, Hubbard, Clearwater Counties

Upper Many Arm Lake: see Many Arm Lake, Hubbard County.

Approved name

Name in use Upper Mud Lake

Pronunciation

Feature named Lake

County Hubbard

Location T.142 N.,R.35 W.,sec.34. Clover Township.

Names

Comments

U.S.Soil Map,1930: Upper Mud Lake.
McCauley: Unnamed. Wet. Not meandered.
Cons.Dept.Map,1930: Upper Mud Lake.
Short: Unnamed.

Approved name

Name in use Upper Thatcher Lake

Pronunciation

Area: 31 acres

Feature named Lake

County Hubbard

Location T.144 N., R.33 W., sec.10

Names	Comments

Approved name

Name in use Upper Twin Lake

Pronunciation

Feature named Lake

County Hubbard, Wadena.

Location T.138,139 N.,R.34 W.,sec.6;31.

Names

Twin Lake

Comments

U.S.Soil Map,1930: Upper Twin Lake.

Upham,247: Twin Lake.

McCauley: Twin Lake. Wet. Meandered.

Lake Gaz: Upper Twin. 176.08 acres. 131 acres in Hubbard, 45
in Wadena.

Eddy(7-18-40); Upper Twin Lake. 12-379. 176 acres. No outlet
nor inlet.

Cons.Dept.Map,1930: Upper Twin Lake.

Co.Map,1914: Upper Twin Lake.

Short: Twin Lake.

Vieux Desert: see Sixth Crow Wing Lake, Hubbard County

Approved name

Name in use Wabisish Lake.

Pronunciation

Feature named Lake

County Hubbard

Location T.142 N.,R.35 W.,sec.9,16. Clover Township.

Names

Horseshoe Lake.

Comments

U.S.Soil Map,1930: Wabisish Lake.
McCauley: Wabisish Lake. Wet. Meandered.
Lake Gaz: Horseshoe Lake. 31.85 acres.
Cons.Dept.Map,1930: Wabisish Lake.
Short: Horseshoe Lake.
Co.Map,1914: Unnamed.

Approved name

Name in use Waboose Lake

Pronunciation

Feature named Lake

County Hubbard

Location T.141 N.,R.33 W.,sec.2,3. Mantrap Township.

Names

Comments

U.S.Soil Map,1930: Waboose Lake.
 Upham,248: Waboose Lake. Ojibway name for rabbit.
 Minn.Platbook,1916: Waboose Lake.
 McCauley: Waboose Lake. Wet. Meandered.
 Lake Gaz: Waboose Lake. 220.27 acres.
 Short: Waboose Lake. About 5 mi. n.w. of Akeley.
 Eddy(8-1-40): Waboose Lake. 12-380. 220 acres. Near
 Akeley. Max.d.25'. Outlet,creek; inlet, none.
 Cons.Dept.Map,1930: Waboose Lake.
 Co.Map,1914: Unnamed.
 Winchell,4:pl.59: Unnamed.

Approved name

Name in use White Oak Township

Pronunciation

Feature named Township

County Hubbard

Location T.140 N.,R.32 W.

Names

Comments

U.S.Soil Map,1930: White Oak Township.

Upham,245: White Oak Township. Named for this species of oak having "strong, durable, and beautiful timber," which is common in s.e. and central Minn.

Minn.Platbook,1916: White Oak Township.

McCauley: White Oak Township.

Short: White Oak Township.

Approved name

Name in use Williams Lake

Pronunciation

Feature named Lake

County Hubbard

Location T.140 N.,R.32 W.,sec.12. White Oak Township.

Names

Crystal Lake

Comments

McCauley: Williams Lake. Wet. Not meandered.
U.S.Soil Map,1930: Williams Lake.
Eddy(7-25-40); Crystal Lake. 12-317. 40 acres. Max.d.11'.
No outlet nor inlet.
Cons.Dept.Map,1930: Williams Lake.

Approved name

Name in use Williams Lake

Pronunciation

Area: 232.18 acres (141.38 in Cass Co.
and 90.80 in Hubbard)

Feature named Lake

County Hubbard and Cass

Location

T. 140, R. 31, 32, Sec. 18; 13.

Names

Comments

Gaz. Lakes, 29: Williams Lake. Area as given above.

Williams Lake: see Crystal Lake, Hubbard, Cass counties.

Approved name

Name in use Willow Lake

Pronunciation

Feature named Lake

County Hubbard

Location T.143 N., R.32 W., sec.17,18,19,20. Lakeport Township.

Names**Comments**

Cons.Dept.Map,1930: Willow Lake.

U.S.Soil Map,1930: Willow Lake.

McCauley: Unnamed. Wet. Not meandered.

Short: Unnamed.

Approved name

Name in use Wolf Lake

Pronunciation

Feature named Lake

County Hubbard

Location T.139 N.,R.33 W.,sec.11,14. Crow Wing Township.

Names

Comments

U.S.Soil Map,1930: Wolf Lake.

Upham,247: Wolf Lake.

Minn.Platbook,1916: Wolf Lake.

McCauley: Wolf Lake. Wet. Meandered.

Lake Gaz: Wolf Lake. 285.25 acres.

Cons.Dept.Map,1930: Wolf Lake.

Eddy(n.d.): Wolf Lake. 12-321. 285 acres. Max.d.10'.

No outlet nor inlet. Near Badoura.

Short: Wolf Lake.

Co.map,1914: Wolf Lake.

Approved name

Name in use Wolf Lake

Pronunciation

Feature named Lake

County Hubbard

Location T.144 N.,R.34 W.,sec.19,30. Schoolcraft Township.

Names**Comments**

U.S.Soil Map,1930: Wolf Lake.

McCauley: Unnamed. Dry. Not meandered.

Approved name

Name in use Wolf Lake

Pronunciation

Feature named Lake

County Hubbard, Beltrami

Location T.145,146 N.,R.32 W.,sec.1,2;25,26,35,36. Farden,Frohn Townships.

Names

Comments

U.S.Soil Map,1930: Wolf Lake.
Upham,248: Wolf Lake.
Minn.Platbook,1916: Wolf Lake.
McCauley: Wolf Lake. Wet. Meandered.
Lake Gaz: Wolf Lake. 1,115.64 acres. 230.09 in Hubbard,
885.55 in Beltrami.
Short: Wolf Lake.
Co.Map,1914: Wolf Lake.
Chippewa Forest Map,1935: Wolf Lake.
Cons.Dept.Map,1930: Wolf Lake.

Wolf Lake: see Tripp Lake, Hubbard County.

See Schoolcraft,

Yellow Head or Yellowhead; Hubbard County.

Approved name

Name in use Yola

Pronunciation

Feature named

County Hubbard

Location T.143 N.,R.34 W.,sec.5. Lake George Township.

Names

Comments

U.S.Soil Map,1930: Yola.

McCauley: Not shown.

Minn.Platbook,1916: Yola. T.144 N.,R.34 W.,sec.33,34.

R.R.Com.Map,1930: Yola. T.144 N.,R.34 W.

Collier Atlas,1914: Yola. T.144 N.,R.34 W.

Minn.Commercial Directory,1937-38: Yola.T.144 N.,R.34 W. On
M.&I. r.r.

Co.Map,1914: Yola P.O. T.144 N.,R.34 W.,sec.33,34. Schoolcraft
Township. About 8 mi. n.e. of Itasca State Park.

HUBBARD COUNTY

LAKES UNNAMED

Approved name

Name in use

Pronunciation

Area: 65 acres

Feature named Lake

County Hubbard

Location T.139 N., R. 32 W., secs.20,29

Names	Comments

Approved name

Name in use

Pronunciation

Area: 43 acres

Feature named Lake

County Hubbard

Location T.140 N., R.32 W., Sec.3

Names**Comments**

Approved name

Name in use

Pronunciation

Area: 18 acres

Feature named Lake

County Hubbard

Location T.140 N., R. 32 W., Sec.4

Names	Comments

Approved name

Name in use

Pronunciation

Area: 28 acres

Feature named Lake

County Hubbard

Location T.140 N., R.32 W., Secs.4,9

Names	Comments

Approved name

Name in use

Pronunciation

Area: 69 acres

Feature named Lake

County Hubbard

Location T.140 N., R.32 W., Sec.8

Names	Comments

Approved name

Name in use

Pronunciation

Area: 14 acres

Feature named Lake

County Hubbard

Location T.140 N., R. 32 W., sec. C 11

Names	Comments

Approved name

Name in use

Pronunciation

Area: 12 acres

Feature named Lake

County Hubbard

Location T.140 N., R. 32 W., sec. SE 11

Names	Comments

Approved name

Name in use

Pronunciation

Area: 15 acres

Feature named **Lake**County **Hubbard**Location **T.140 N., R. 32 W.,secs.19,30**

Names	Comments

Approved name

Name in use

Pronunciation

Area 32 acres

Feature named Lake

County Hubbard

Location T.140 N., R.32 W., sec.30

Names	Comments

Approved name

Name in use

Pronunciation

Area: 25 acres

Feature named Lake

County Hubbard

Location T.140,141 N.,R.32 W.,secs.4;33,34

Names	Comments

Approved name

Name in use

Pronunciation

Area: 26 acres

Feature named Lake

County Hubbard

Location T.141 N., R.32 W., secs.7,8,17,18

Names	Comments

Approved name

Name in use

Pronunciation

Area: 11 acres

Feature named Lake

County Hubbard

Location T.141 N., R.32 W., sec. C 8

Names	Comments

Approved name

Name in use

Pronunciation

Area: 17 acres

Feature named Lake

County Hubbard

Location T.141 N., R.32 W., sec. SC 8

Names	Comments

Approved name

Name in use

Pronunciation

Area: 20 acres

Feature named Lake

County Hubbard

Location T.141 N., R.32 W., secs.9,10,16

Names	Comments

Approved name

Name in use

Pronunciation

Area: 16 acres

Feature named Lake

County Hubbard

Location T.141 N., R.32 W., secs.10,15

Names	Comments

Approved name

Name in use

Pronunciation

Area: 32 acres

Feature named **Lake**County **Hubbard**Location **T.141 N., R.32 W., secs.13,14**

Names**Comments**

Approved name

Name in use

Pronunciation

~~Area:~~ 16 acresFeature named **Lake**County **Hubbard**Location **T.141 N., R.32 W., sec. NE 16**

Names	Comments

Approved name

Name in use

Pronunciation

Area: 17 acres

Feature named Lake

County Hubbard

Location T.141 N., R.32 W., sec. C 16

Names	Comments

Approved name

Name in use

Pronunciation

Area: 11 acres

Feature named Lake

County Hubbard

Location T.141 N., R.32 W., secs.19,20,29,30

Names	Comments

Approved name

Name in use

Pronunciation

Area: 13 acres

Feature named Lake

County Hubbard

Location T.141 N., R.32 W., sec.20

Names	Comments

Approved name

Name in use

Pronunciation

Area: 13 acres

Feature named Lake

County Hubbard

Location T.141 N., R.32 W., sec. NC 23

Names	Comments

Approved name

Name in use

Pronunciation

Area: 12 acres

Feature named Lake

County Hubbard

Location T.141 N., R.32 W., sec.29

Names	Comments

Approved name

Name in use

Pronunciation

Area: 20 acres

Feature named **Lake**County **Hubbard**Location **T.141 N., R.32 W., sec. C 30**

Names**Comments**

Approved name

Name in use

Pronunciation

Area: 11 acres

Feature named Lake

County Hubbard

Location T.142 N.,R.32 W.,sec. C 20

Names	Comments

Approved name

Name in use

Pronunciation

Area: 10 acres

Feature named Lake

County Hubbard

Location T.142 N., R.32 W., sec. SE 20

Names**Comments**

Approved name

Name in use

Pronunciation

Area: 12 acres

Feature named Lake

County Hubbard

Location T.142 N., R.32 W., sec. EC 27

Names	Comments

Approved name

Name in use

Pronunciation

Area: 16 acres

Feature named ~~—~~ Lake

County Hubbard

Location T.142 N., R.32 W., sec. C 36

Names**Comments**

Approved name

Name in use

Pronunciation

Area: 26 acres

Feature named Lake

County Hubbard

Location T.143 N., R.32 W., secs.2,11

Names	Comments

Approved name

Name in use

Pronunciation

Area: 10 acres

Feature named **Lake**County **Hubbard**Location **T.143 N., R.32 W., sec.15**

Names	Comments

Approved name

Name in use

Pronunciation

Area: 54 acres

Feature named Lake

County Hubbard

Location T.143 N., R.32 W., secs.16,21

Names	Comments

Approved name

Name in use

Pronunciation

Area: 20 acres

Feature named Lake

County Hubbard

Location T.144 N., R.32 W., secs. 5, 6

Names	Comments

Approved name

Name in use

Pronunciation

Area: 32 acres

Feature named **Lake**County **Hubbard**Location **T.144 N., R.32 W., sec.19**

Names**Comments**

Approved name

Name in use

Pronunciation

Area: 24 acres

Feature named Lake

County Hubbard

Location T.145 N., R.32 W., sec.26

Names	Comments

Approved name

Name in use

Pronunciation

Area: 38 acres

Feature named Lake

County Hubbard

Location T.139 N., R.33 W., sec. NW 5

Names	Comments

Approved name

Name in use

Pronunciation

Area: 48 a cres

Feature named Lake

County Hubbard

Location T.139 N.,R.33 W.,sec.13

Names	Comments

Approved name

Name in use

Pronunciation

Area: 87 acres

Feature named Lake

County Hubbard

Location T.139 N., R.33 W., sec.17

Names	Comments

Approved name

Name in use

Pronunciation

Area: 26 acres

Feature named Lake

County Hubbard

Location T.141 N., R.33 W., sec.3

Names	Comments

Approved name

Name in use

Pronunciation

Area: 24 acres

Feature named Lake

County Hubbard

Location T.141 N., R.33 W., secs.7,8

Names	Comments

Approved name

Name in use

Pronunciation

Area: 37 acres

Feature named Lake

County Hubbard

Location T.141 N., R.33 W., secs.8,17,18

Names	Comments

Approved name

Name in use

Pronunciation

Area: 16 acres

Feature named Lake

County Hubbard

Location T.141 N., R.33 W., sec. NE 9

Names	Comments

Approved name

Name in use

Pronunciation

Area: 43 acres

Feature named Lake

County Hubbard

Location T.141 N., R.33 W., sec. C 9

Names**Comments**

Approved name

Name in use

Pronunciation

Area: 44 acres

Feature named Lake

County Hubbard

Location T.141 N., R.33 W., secs.10,11

Names	Comments

Approved name

Name in use

Pronunciation

Area: 42 acres

Feature named Lake

County Hubbard

Location T.141 N., R.33 W., secs.11,12

Names	Comments

Approved name

Name in use

Pronunciation

Area: 20 acres

Feature named Lake

County Hubbard

Location T.141 N.,R.33 W.,secs.12,13

Names	Comments

Approved name

Name in use

Pronunciation

Area: 20 acres

Feature named ~~Lake~~

County Hubbard

Location T.141 N., R.33 W., secs.17,20

Names	Comments

Approved name

Name in use

Pronunciation

Area: 14 acres

Feature named

Lake

County Hubbard

Location T.141 N., R.33 W., sec. NW 18

Names	Comments

Approved name

Name in use

Pronunciation

Area: 28 acres

Feature named Lake

County Hubbard

Location T.141 N., R.33 W., sec. NW 20

Names	Comments

Approved name

Name in use

Pronunciation

Area: 10 acres

Feature named Lake

County Hubbard

Location T.141 N., R.33 W., sec. SW 20

Names	Comments

Approved name

Name in use

Pronunciation

Area: 24 acres

Feature named Lake

County Hubbard

Location T.141 N., R.33 W., secs.20,21

Names	Comments

Approved name

Name in use

Pronunciation

Area: 16 acres

Feature named Lake

County Hubbard

Location T.141 N., R.33 W., secs.20,29

Names	Comments

Approved name

Name in use

Pronunciation

Area: 21 acres

Feature named Lake

County Hubbard

Location T.141 N., R.33 W., sec.29

Names**Comments**

Approved name

Name in use

Pronunciation

Area: 19 acres

Feature named

Lake

County

Hubbard

Location T.142 N., R.33 W., sec. NE 29

Names	Comments

Approved name

Name in use

Pronunciation

Area: 19 acres

Feature named Lake

County Hubbard

Location T.142 N.,R.33 W.,secs.29,30

Names	Comments

Approved name

Name in use

Pronunciation

Area: 18 acres

Feature named Lake

County Hubbard

Location T.143 N., R.33 W., sec. NE 31

Names	Comments

Approved name

Name in use

Pronunciation

Area: 14 acres

Feature named

Lake

County Hubbard

Location T.144 N., R.33 W., sec.9

Names	Comments

Approved name

Name in use

Pronunciation

Area: 16 acres

Feature named Lake

County Hubbard

Location T.144 N., R.33 W., secs.17,20

Names	Comments

Approved name

Name in use

Pronunciation

Area: 10 acres

Feature named Lake

County Hubbard

Location T.142 N., R.33,34 W., secs.30;25

Names	Comments

Approved name

Name in use

Pronunciation

Area: 60 acres

Feature named **Lake**County **Hubbard**Location **T.139 N., R.34 W., secs.12,13**

Names	Comments

Approved name

Name in use

Pronunciation

Area: 35 acres

Feature named Lake

County Hubbard

Location T.139 N.,R.34 W.,sec.14

Names	Comments

Approved name

Name in use

Pronunciation

Area: 41 acres

Feature named Lake

County Hubbard

Location T.139 N., R.34 W., secs.15,16

Names	Comments

Approved name

Name in use

Pronunciation

Area: 24 acres

Feature named Lake

County Hubbard

Location T.140 N., R.34 W., sec. C 18

Names	Comments

Approved name

Name in use

Pronunciation

Area: 23 acres

Feature named

Lake

County

Hubbard

Location T.140 N., R.34 W., sec. SC 18

Names	Comments

Approved name

Name in use

Pronunciation

Area: 11 acres

Feature named **Lake**County **Hubbard**Location **T.141 N., R.34 W., secs.5,6**

Names	Comments

Approved name

Name in use

Pronunciation

Area: 16 acres

Feature named **Lake**County **Hubbard**Location **T.141 N., R.34 W., sec. C 6**

Names	Comments

Approved name

Name in use

Pronunciation

Area: 68 acres

Feature named Lake

County Hubbard

Location T.141 N., R.34 W., sec. NW 6

Names	Comments

Approved name

Name in use

Pronunciation

Area: 17 acres

Feature named Lake

County Hubbard

Location T.141 N., R.34 W., secs.6,7

Names	Comments

Approved name

Name in use

Pronunciation

Area: 16 acres

Feature named **Lake**County **Hubbard**Location **T.141 N., R.34 W., secs.11,12**

Names	Comments

Approved name

Name in use

Pronunciation

Area: 42 acres

Feature named ~~Lake~~

County Hubbard

Location T.141 N., R.34 W., sec.16

Names	Comments

Approved name

Name in use

Pronunciation

Area: 42 acres

Feature named Lake

County Hubbard

Location T.141 N., R.34 W., secs.16,17

Names

Comments

Approved name

Name in use

Pronunciation

Area: 52 acres

Feature named Lake

County Hubbard

Location T.141 N., R.34 W., secs.17,18

Names	Comments

Approved name

Name in use

Pronunciation

Area: 36 acres

Feature named **Lake**County **Hubbard**Location **T.141 N., R.34 W., sec.34**

Names	Comments

Approved name

Name in use

Pronunciation

Area: 17 acres

Feature named Lake

County Hubbard

Location T.142 N., R.34 W., sec. NW 1

Names	Comments

Approved name

Name in use

Pronunciation

Area: 10 acres

Feature named Lake

County Hubbard

Location T.142 N., R.34 W., sec. SW 1

Names	Comments

Approved name

Name in use

Pronunciation

Area: 16 acres

Feature named Lake

County Hubbard

Location T.142 N., R.34 W., sec. SW 3

Names	Comments

Approved name

Name in use

Pronunciation

Area: 12 acres

Feature named Lake

County Hubbard

Location T.142 N., R.34 W., sec.4

Names**Comments**

Approved name

Name in use

Pronunciation

Area: 13 acres

Feature named Lake

County Hubbard

Location T.142 N., R.34 W., secs.7,18

Names	Comments

Approved name

Name in use

Pronunciation

Area: 17 acres

Feature named Lake

County Hubbard

Location T.142 N., R.34 W., secs.10,15

Names	Comments

Approved name

Name in use

Pronunciation

Area: 12 acres

Feature named Lake

County Hubbard

Location T.142 N., R.34 W., secs.13,14

Names	Comments

Approved name

Name in use

Pronunciation

Area: 13 acres

Feature named

Lake

County Hubbard

Location T.142 N., R.34 W., secs.21,22

Names	Comments

Approved name

Name in use

Pronunciation

Area: 14 acres

Feature named Lake

County Hubbard

Location T.142 N., R.34 W., sec. 30 22

Names	Comments

Approved name

Name in use

Pronunciation

Area: 12 acres

Feature named Lake

County Hubbard

Location T.142 N., R.34 W., sec. SE 22

Names	Comments

Approved name

Name in use

Pronunciation

Area: 24 acres

Feature named Lake

County Hubbard

Location T.142 N., R.34 W., sec. EC 23

Names	Comments

Approved name

Name in use

Pronunciation

Area: 15 acres

Feature named Lake

County Hubbard

Location T.142 N., R.34 W., sec. NC 24

Names	Comments

HUBBARD COUNTY

Unfinished File

6.

NAME ALCOHOL CREEK (stream) CO Hubbard
M^cCauley map Hubbard 2

PRON _____ REF U.S. Soil Map, 1930
(page)

OTHER NAMES UNNAMED

SOURCE COUNTY Hubbard MOUTH COUNTY Hubbard MILES _____

SOURCE Lake George SEC 15 T 143N R 34W TWP Lake George

DIRECTION & AREA DRAINED Flows north

MOUTH Schoolcraft River SEC 21 T 144N R 34W TWP Schoolcraft

Name Origin
& Remarks:

0.
STREAM SOURCE MOUTH COUNTY COUNTY COUNTY
COUNTY COUNTY COUNTY
NAME Alcohol Creek REF Hubbard Co. Soil Surv. '30#33 May.
(page)

PRON _____ MILES _____

OTHER NAMES _____

SOURCE _____ SEC _____ T _____ R _____ TWP _____

DIRECTION & AREA DRAINED _____

MOUTH _____ SEC _____ T _____ R _____ TWP _____

Description & Name Origin

*Lake George
Twp*

*Stetson
6/19/40*

NAME WHISKY CREEK CO HUBBARD
(stream)

PRON _____ REF 1933 Folder map.
Fuller's Tackle shops.
(page)

OTHER NAMES _____

SOURCE COUNTY HUBBARD MOUTH COUNTY HUBBARD MILES _____

SOURCH LAKE GEORGE SEC 15 T 143 R 34 TWP LAKE GEORGE

DIRECTION & AREA DRAINED flows N.

MOUTH SCHOOLCRAFT RIVER SEC 21 T 144 R 34 TWP SCHOOLCRAFT

Name Origin & Remarks:

3-25-42 Hall,

F. B. I.
COMMUNICATIONS SECTION

TO :

SEC

1

2

3

FROM :
DIRECTOR

RE :

SEC

1

2

3

INFO :

COMMUN
ROSEN

WITTS

DATE :

TIME :

BY :

SEC

(10/10)

FILE :

(10/10)

GO

NAME GULCH CREEK CO HUBBARD
 (stream)

1933 Folder Map.
 REF Puller's Tackle Shop's
 (page)

PRON _____

OTHER NAMES _____

SOURCE COUNTY ST. LOUIS MOUTH COUNTY ST. LOUIS MILES _____

SOURCE UNNAMED LAKE SEC 29 T 143 R 33 TWP HENDRICKSON

DIRECTION & AREA DRAINED flows E

MOUTH KABEKONA LAKE SEC 24 T 143 R 33 TWP HENDRICKSON

Name Origin
 & Remarks:

3-25-42 Hall

200-1

1. Direction
2. Date

NAME

NO.

1

2

3

TYPE OF VEHICLE
DIRECTION

ROUTE

NO.

1

2

3

ORIGIN
SOURCE

ORIGIN
NUMBER

ROUTE

TYPE
CLASS

NO.

(200-1)

TYPE

6.

NAME GULCH CREEK CO HUBBARD
(stream) Cover Type Map of Hubbard Co.

FRON _____ REF 1930 Dept. of Conservation
(page)

OTHER NAMES _____

SOURCE COUNTY HUBBARD MOUTH COUNTY HUBBARD MILES _____

SOURCE UNNAMED LAKE SEC 28 T 143 R 33 TWP HENDRICKSON.

DIRECTION & AREA DRAINED flows E. through 4 unnamed lakes.

MOUTH KABEKONA LAKE SEC 24 T 143 R 33 TWP HENDRICKSON.
Name Origin
& Remarks:

12-30-41 Hall

SECRET

NOV 1954

SECRET

SECRET

SECRET

SECRET

SECRET

SECRET

468

6. SOURCE COUNTY Hubbard MOUTH COUNTY Hubbard COUNTY Hubbard
STREAM _____
NAME GULCH CREEK REF Mc Cauley map Hubbard 2
Hubbard Co. Soil Map 9/930
(page)

FROM _____ MILES _____

OTHER NAMES UNNAMED
Take no name 29

SOURCE NW 1/4 of NW 1/4 SEC 28 T 143 N R 33 W TWP Hendrickson

DIRECTION & AREA DRAINED East through Sec 27-26-25

MOUTH Kabekona Lake SEC 25 T 143 N R 33 W TWP Hendrickson

Description &
Name Origin

[Signature]

6.

NAME Hennepin Creek CO HUBBARD
(stream) Cover Type Map of Hubbard Co.

PRON _____ REF 1936 Dept. of Conservation
(page)

OTHER NAMES _____

SOURCE COUNTY HUBBARD MOUTH COUNTY HUBBARD MILES _____

SOURCE _____ SEC 21 T 144 R 35 TWP LAKE HATTIE

DIRECTION & AREA DRAINED flows N. & leaves Co. from sec. 2 T 145 N. R. 35 W.

MOUTH 2 SEC _____ T _____ R _____ TWP _____
1

Name Origin
& Remarks

12-30-41 Hall

2nd Edition
1900, 1910, 1920

WOMEN

1900

1910

1920

1930

VERY DEVIANT
FUNCTION ?

WOMEN

1900

1910

1920

1930

WOMEN
WOMEN

WOMEN
WOMEN

1900

WOMEN
WOMEN

WOMEN

(1900)

WOMEN

CO

6. SOURCE COUNTY • Hubbard MOUTH COUNTY _____ COUNTY Hubbard
STREAM _____
NAME • HENNEPIN RIVER REF ^{• ME Canby Map Hubbard 1} Upham 246 • Co. Soil Map 1930
(page)

PRON _____ MILES _____

OTHER NAMES • HENNEPIN CREEK

SOURCE • Sw'14 of Sw'14 SEC • 71 T • 144 R • 35 TWP • Lake Hattie

DIRECTION & AREA DRAINED • ^{• Flows north into Beltrami Co.} Flows from the Northwest part of Hubbard Co.

MOUTH Miss. River SEC _____ T _____ R _____ TWP _____

Description & Name Origin • Name given in honor of the early French explorer, by Glazier in his first expedition in 1881
• Not shown on map
W. Sheena

NAME HENNEPIN RIVER CO Hubbard
 (stream)

PRON _____ REF Cones } 1895 Up. Miss. map.
Arwin } (page)

OTHER NAMES WAKOMITI RIVER

SOURCE COUNTY Hubbard MOUTH COUNTY Beltrami MILES _____

SOURCE _____ SEC _____ T _____ R _____ TWP _____

DIRECTION & AREA DRAINED North

MOUTH Miss. river SEC _____ T 146N? R 35W? TWP _____

Name Origin
& Remarks:

6/10/41 Rose

NAME WAKOMITI RIVER CO Hubbard
(stream)

PRON _____ REF ^{Coues} Termin } 1895 Up. Miss. map.
(page)

OTHER NAMES Hennepin River

SOURCE COUNTY Hubbard MOUTH COUNTY Beltrami MILES _____

SOURCE _____ SEC _____ T _____ R _____ TWP _____

DIRECTION & AREA DRAINED north

MOUTH Miss. river SEC _____ T 146N R 35W TWP _____

Name Origin

& Remarks:

6/10/41 Por

6. SOURCE COUNTY HUBBARD MOUTH COUNTY BELTRAMI COUNTY HUBBARD

HUBBARD CO. TEXT MATTER P 95

NAME HENKEPIN RIVER REF WINCHELL GEOL OF MINN V. 4 (page)

PRON _____ MILES _____

OTHER NAMES _____

SOURCE _____ SEC 35 T 146N R 95W TWP ?

DIRECTION & AREA DRAINED Flows NORTH - N.W. AND NORTH

MOUTH Mississippi River SEC 35 T 146N R 95W TWP ?

Description & Name Origin A SMALL STREAM, BEING ONLY A SMALL CREEK.

Jugalle 12/13/41

Approved name

Name in use Kabekona Bay

Pronunciation

Feature named Bay

County Hubbard

Location T.142 N.,R. 32 W.,sec.1. District of Steamboat River.

Names

Comments

McCauley: Not shown.

U.S.Soil Map,1930: Kabekona Bay.

Short: Kabekona Bay.

Co.Map,1914: Kabekona Bay.

Cons.Dept.Map,1930: Kabekona Bay.

Chippewa Forest Map,1935: Kabekona Bay.

7.

NAME KABEKONA BAY CO HUBBARD & CASS

PLACE NAMES STUDY MAP No. 70
Chipp. Nat'l. Forest

NATURAL FEATURE BAY REF C.N.F. MAP. 1935
(page)

PRON _____ AREA & DIMENS _____

OTHER NAMES _____

EXACT SITE sec. 1 142 N. 32 W. HUBBARD Co.
sec. 5, 6, 7, 8, 9. T 142 N. R 31 W. TWP CASS Co.

GEN LOC In Leech lake adjoins Walber Bay on the W.

Name Origin
& Remarks:

10-24-40. Hall.

7 1000000

1000 00000

100

000

000

0000

0000

00000

0000

00000

00000

00000

00000

000

00

7.

NAME KABEKONA BAY, CO HUBBARD.
NATURAL COVER TYPE MAP OF HUBBARD CO.
FEATURE BAY, REF 1930 Dept. of Conservation
(page)
AREA &
PRON DIMENS
OTHER
NAMES
EXACT
SITE sec. 1-12 T 142 R 32 TWP District of Steamboat River,
GEN
LOC In the W. part of Leech Lake,
Name Origin
& Remarks:

12-23-41 Hall

4 pages
1940

1940

1941

1942

1943

1944

1945

1946

1947

1948

1949

1950

1951

1952

1953

1954

1955

1956

1957

1958

1959

1960

1961

1962

1963

1964

1965

1966

1967

1968

1969

1970

1971

1972

1973

1974

1975

1976

1977

1978

1979

1980

1981

1982

1983

1984

1985

1986

1987

1988

1989

1990

1991

1992

1993

1994

1995

1996

1997

1998

1999

2000

2001

2002

2003

2004

2005

2006

2007

2008

2009

2010

2011

2012

2013

2014

2015

2016

2017

2018

2019

2020

2021

2022

2023

2024

2025

2026

2027

2028

2029

2030

2031

2032

2033

2034

2035

2036

2037

2038

2039

2040

2041

2042

2043

2044

2045

2046

2047

2048

2049

2050

2051

2052

2053

2054

2055

2056

2057

2058

2059

2060

2061

2062

2063

2064

2065

2066

2067

2068

2069

2070

2071

2072

2073

2074

2075

2076

2077

2078

2079

2080

2081

2082

2083

2084

2085

2086

2087

2088

2089

2090

2091

2092

2093

2094

2095

2096

2097

2098

2099

2100

(10/10)

7.

NAME KABEKONA-BAY. CO HUBBARD.

NATURAL FEATURE ----- REF Co. MAP 1914
Minn. Map Pub. Co Standard
(page)

AREA & DIMENS
PRON -----

OTHER NAMES -----

EXACT SITE sec. 1, 12 T 142 N. R 32 W. TWP District of Steamboat
RIVER

GEN LOC On the W. side of Leech Lake
Name Origin
& Remarks:

1/8/40 Hall

NAME KABEKONA BAY (lake) CO HUBBARD & CASS

PRON _____ REF 1940 ATLAS OF MINN. HWYS. 297 (page)

OTHER NAMES _____

EXACT see 5, 6, 7, 8, 9 T 142 R 32 31 SHINGO BEE Twp
SITE see L T 142 R 32 STEAMBOAT RIVER

TWP SHINGO BEE & STEAMBOAT RIVER AREA & DIMENS _____

GEN LOC The W part of LEECH LAKE STATUS _____
Name Origin
& Remarks:

2/3-42 gashow

7. NATURAL FEATURE ----- BAY ----- Co Hubbard -----

NAME KABEKONA BAY REF McCauley map Hubbard 3
Hubbard Co. Soil Map, 1930
(page)

AREA & DIMENS
PRON -----

OTHER NAMES -----

EXACT SITE SE 1/4 of sec 1 T 142 N R 32 W TWP District of Steamboat River

GEN LOC -----

Description & Name Origin Not on map

Ed. [unclear]

5.

NAME ? (Lake) ----- CO HUBBARD -----

PRON ----- REF HUBBARD CO. PLATE 59
WINCHELL GEOL OF MINN V4
(page)

OTHER NAMES -----

EXACT SITE SECS. 1-12 ----- T 142N ----- R 32W -----

TWP ? ----- AREA & DIMENS -----

GEN LOC ----- STATUS -----

Name Origin & Remarks: THIS MAP SHOWS THIS LAKE EXTENDING INTO CASS COUNTY.

Kalakone Bay U. S. Soil Map, 1930.
(Leech Lake)

Jugalla 12/7/41

7. NATURAL
FEATURE

BAY -----

Co HUBBARD-CASS

NAME KABEKONA BAY -----

Eddy's

REF LAKE SURVEY -----

12-342
(page)

(10/13-39)

PEON -----

AREA &
DIMENS

?

OTHER
NAMES -----

SECTION
SLIP

sec 1-2-5-6-7-8 ? T 142 - R 31, 32 TWP 1 -----

GEN
LOC

near La Parte ?? -----

Description &
Name Origin

Outlet - River to GOOSE LAKE TO LEECH LAKE TO MUD-
LAKE CREEK TO MISS River.

Inlet-CREEK

(Believe this is a bay in Kabekona lake (12-235)) Roe

R

2/20-41 L. W. Zastrow

6.

NAME KABEKONA RIVER CO Hubbard
(stream)

PRON _____ REF Bones } 1895 up. Miss. map.
Cronin } (page)

OTHER NAMES _____

SOURCE COUNTY Hubbard ?? MOUTH COUNTY _____ MILES _____

SOURCE ? SEC _____ T _____ R _____ TWP _____

DIRECTION & AREA DRAINED Southeast

MOUTH Leech Lake ? SEC _____ T 142 N. ? R 32 W. ? TWP _____

Name Origin

& Remarks: This map shows the river flows through Kabekona Lake, into Kabekona Bay of Leech Lake.

6/9/41 POC

NAME KABEKONA RIVER (stream) CO HUBBARD
 1909-12 Report Watercourses

PRON _____ REF STATE DRAINAGE COMM.
 (page) 576

OTHER
 NAMES _____

SOURCE _____ MOUTH _____
 COUNTY HUBBARD COUNTY _____ MILES _____

SOURCE _____ SEC _____ T 143N R 33W TWP _____

DIRECTION &
 AREA DRAINED Flows Southeast thru KABEKONA LAKE

MOUTH LEECH LAKE SEC _____ T _____ R _____ TWP _____

Name Origin
 & Remarks:

(Mississippi River Drainage)

NAME KABEKONA RIVER (stream) CO HUBBARD
HUBBARD CO. PLATE 39
 PRON _____ REF WINCHELL GEOL OF MINN V4
 (page)

OTHER
 NAMES _____

SOURCE _____ MOUTH _____
 COUNTY HUBBARD COUNTY HUBBARD MILES _____

SOURCE _____ SEC 6 T 143N R 33W TWP ?

DIRECTION &
 AREA DRAINED FLOWS N-S.E. - S. THRU. KABEKONA LAKE AND SOUTHEAST.

MOUTH LEECH LAKE SEC 1 T 142N R 32W TWP ?
 Name Origin
 & Remarks:

Lyella 12/18/41

6.

NAME KABEKONA RIVER (stream) CO HUBBARD

1940 ATLAS OF

PRON _____ REF MINN. HWYS 28 (page)

OTHER NAMES _____

SOURCE COUNTY HUBBARD MOUTH COUNTY HUBBARD MILES _____

SOURCE _____ SEC 36 T 144 R 34 TWP SCHOOLCRAFT

DIRECTION & AREA DRAINED flows N. S.E. & S through KABEKONA LAKE then N.E. & S.E.

MOUTH KABEKONA BAY SEC 1 T 142 R 32 TWP STEAMBOAT RIVER

Name Origin & Remarks:

2/5-42 gashon

6.

NAME KABEKONA RIVER CO HUBBARD
(stream) Cover Type Map of Hubbard Co.
PRON _____ REF 1930 Dept. of Conservation
(page)

OTHER NAMES _____

SOURCE COUNTY HUBBARD MOUTH COUNTY HUBBARD MILES _____

SOURCE _____ SEC 24 T 144 R 34 TWP SCHOOLCRAFT

DIRECTION & AREA DRAINED flows S.E. through Kabekona lake,
KABEKONA BAY DISTRICT of
MOUTH of LEECH LAKE, SEC 1 T 142 R 32 TWP STEAMBOAT RIVER.
Name Origin
& Remarks:

12-30-41 Hall

WORTH 400 1 1 100

WORTH 400 1 1 100

WORTH 400 1 1 100

WORTH 400 1 1 100

WORTH 400 1 1 100

6. SOURCE COUNTY Hubbard MOUTH COUNTY Hubbard COUNTY Hubbard

NAME Kabe Kona River ✓ REF U.S. Soil map 1930
U.S. map 247
MS Conley map Hubbard (page) 2, 3

FROM ----- MILES -----

OTHER NAMES -----

SOURCE N.E. 1/4 of Sec. 14 SEC 14 T 144N R 34W TWP Schoolcraft

DIRECTION & AREA DRAINED Flows thru Hubbard Co. into Leech lake.

MOUTH Leech Lake ✓ SEC 1 T 144N R 34W TWP District of Steamboat River

Description &

Name Origin

The Ojibway name, is defined by Gilfillan as "the end of all roads", which may be nearly equivalent with Schoolcraft's earlier translation, "the rest in the path".

• Not shown on map

W. Keena

NAME SUCKER BROOK (stream) CO HUBBARD
Cover Tyhe map of Hubbard Co
REF 1930 Dept. of Conservation
(page)

OTHER NAMES _____

SOURCE COUNTY HUBBARD MOUTH COUNTY HUBBARD MILES _____

SOURCE LESTER LAKE SEC 6 T 142 R 32 TWP STEAMBOAT RIVER
District of

DIRECTION & AREA DRAINED flows N.

MOUTH KABEKONA LAKE SEC 30 T 143 R 32 TWP LAKEPORT
Name Origin & Remarks:

12-30-41 Hall

67

TO: DIRECTOR, FBI
FROM: SAC, NEW YORK
SUBJECT: [Illegible]

RE: [Illegible]

DATE: [Illegible]

BY: [Illegible]

CC: [Illegible]

6.

STREAM SOURCE COUNTY Hubbard MOUTH COUNTY Hubbard COUNTY Hubbard
 ME County Map Hubbard 2, 3
 NAME SUCKER BROOK REF Hubbard Co. Soil Map, 1930
 (page)

PRON _____ MILES _____

OTHER NAMES UNNAMED

SOURCE HESTER LAKE SEC 6 T 142^N R 32^W TWP Steamboat River
 District 4

DIRECTION & AREA DRAINED Wath into Lake Port Lyp.

MOUTH KABEKONA LAKE SEC 30 T 143^N R 32^W TWP Lake Port
 Description & Name Origin

Ed. Shroyer

T139-R32

Hubbard

County

Approved name

Name in use Unnamed Lake

Pronunciation

Feature named Lake

County Hubbard

Location T.139 N., R.32 W., sec.19,20. Badoura Township.

Names

Comments

McCauley: Not shown.

Cons. Dept. Map, 1930: Unnamed.

Approved name

Name in use Unnamed Lake

Pronunciation

Feature named Lake

County Hubbard

Location T.139 N.,R.32 W.,sec.29. Badoura Township.

Names

Comments

McCauley: Not shown.

Cons.Dept.Map,1930: Unnamed.

T139-R33

Approved name

Name in use Unnamed Lake

Pronunciation

Feature named Lake

County Hubbard

Location T.139 N., R.33 W., sec.1,11,12. Crow Wing Township.

Names

Comments

McCauley: Not shown.

Winchell,4:pl.59: Unnamed.

Approved name

Name in use Unnamed Lake

Pronunciation

Feature named Lake

County Hubbard

Location T.139 N.,R.33 W.,sec.5. Crow Wing Township.

Names

Comments

McCauley: Shown as swamp.
Cons.Dept.Map,1930: Unnamed.

Approved name

Name in use Unnamed Lake

Pronunciation

Feature named Lake

County Hubbard

Location T.139 N.,R.33 W.,sec.7,8. Crow Wing Township.

Names

Comments

McCauley: Not shown.
Co.map,1914: Unnamed.

Approved name

Name in use Unnamed Lake

Pronunciation

Feature named Lake

County Hubbard

Location T.139 N.,R.33 W.,sec.11,12,13,14. Crow Wing Township.

Names

Comments

McCauley: Not shown.

Winchell,4:pl.59: Unnamed.

Approved name

Name in use Unnamed Lake

Pronunciation

Feature named Lake

County Hubbard

Location T.139 N.,R.33 W.,sec.13. Crow Wing Township.

Names

Comments

McCauley: Not shown.

Cons.Dept.Map,1930: Unnamed.

Approved name

Name in use Unnamed Lake

Pronunciation

Feature named Lake

County Hubbard

Location T.139 N.,R.33 W.,sec.13,14,23,24. Crow Wing Township.

Names

Comments

McCauley: Not shown.

Winchell,4:pl.59: Unnamed.

Approved name

Name in use Unnamed Lake

Pronunciation

Feature named Lake

County Hubbard

Location T.139 N.,R.33 W.,sec.17. Crow Wing Township.

Names

Comments

McCauley: Not shown.

Cons.Dept.Map,1930: Unnamed.

Approved name

Name in use Unnamed Lake

Pronunciation

Feature named Lake

County Hubbard

Location T.139 N., R.33 W., sec.35. Crow Wing Township.

Names

Comments

McCauley: Shown as swamp.

Cons. Dept. Map, 1930: Unnamed.

T139-R34

Approved name

Name in use Unnamed Lake

Pronunciation

Feature named Lake

County Hubbard

Location T.139 N., R.34 W., sec.7,8. Hubbard Township.

Names

Comments

McCauley: Shown as swamp.

Cons. Dept. Map, 1930: Unnamed.

Approved name

Name in use Unnamed Lake

Pronunciation

Feature named Lake

County Hubbard

Location T.139 N.,R.34 W.,sec.10,c. Hubbard Township.

Names

Comments

McCauley: Not shown.

Cons.Dept.Map,1930: Unnamed.

Approved name

Name in use Unnamed Lake

Pronunciation

Feature named Lake

County Hubbard

Location T.139 N.,R.34 W.,sec.10.s.Hubbard Township.

Names

Comments

McCauley: Not shown.

Cons. Dept. Map, 1930: Unnamed.

Approved name

Name in use Unnamed Lake

Pronunciation

Feature named Lake

County Hubbard

Location T.139 N.,R.34 W.,sec.14,s.e. Hubbard Township.

Names

Comments

McCauley: Not shown.

Cons.Dept.Map,1930: Unnamed.

Approved name

Name in use Unnamed Lake

Pronunciation

Feature named Lake

County Hubbard

Location T.139 N.,R.34 W.,sec.14,e. Hubbard Township.

Names

Comments

McCauley: Not shown.

Cons.Dept.Map,1930: Unnamed.

Approved name

Name in use Unnamed Lake

Pronunciation

Feature named Lake

County Hubbard

Location T.139 N., R.34 W., sec.15,16. Hubbard Township.

Names

Comments

McCauley: Shown as swamp.

Cons. Dept. Map, 1930: Unnamed.

T139-R35

Approved name

Name in use **Unnamed Lake**

Pronunciation

Feature named **Lake**

County **Hubbard**

Location **T.139 N.,R.35 W.,sec.13. Straight River Township.**

Names

Comments

McCauley: Not shown.

Cons. Dept. Map, 1930: Unnamed.

Approved name

Name in use Unnamed Lake

Pronunciation

Feature named Lake

County Hubbard

Location T.139 N.,R.35 W.,sec.31. Straight River Township.

Names

Comments

McCauley: Not shown.

Cons.Dept.Map,1930: Unnamed.

Approved name

Name in use Unnamed Lake

Pronunciation

Feature named Lake

County Hubbard

Location T.139 N.,R.35 W.,sec.31. Straight River Township. Part of lake lies in Becker Co.

Names

Comments

McCauley: Not shown.

Cons.Dept.Map,1930: Unnamed.

T140-R32

Approved name

Name in use Unnamed Lake

Pronunciation

Feature named Lake

County Hubbard

Location T.140 N.,R.32 W.,sec.2,n.w. White Oak Township.

Names

Comments

McCauley: Shown as swamp.

Cons.Dept.Map,1930: Unnamed.

Approved name

Name in use Unnamed Lake

Pronunciation

Feature named Lake

County Hubbard

Location T.140 N.,R.32 W.,sec.2,s.w. White Oak Township.

Names

Comments

McCauley: Shown as swamp.

Cons.Dept.Map,1930: Unnamed.

Approved name

Name in use Unnamed Lake

Pronunciation

Feature named Lake

County Hubbard

Location T.140 N.,R.32 W.,sec.3,s. White Oak Township.

Names

Comments

McCauley: Not shown.
Cons.Dept.Map,1930: Unnamed.
U.S.Soil Map,1930: Unnamed.

Approved name

Name in use Unnamed Lake

Pronunciation

Feature named Lake

County Hubbard

Location T.140 N.,R.32 W.,sec.4. White Oak Township.

Names

Comments

McCauley: Unnamed Lake. Wet. Not meandered.

U.S.Soil Map,1930: Unnamed.

Short: Unnamed.

Co.map,1914: Unnamed.

Cons.Dept.Map,1930: Unnamed.

Approved name

Name in use Unnamed Lake

Pronunciation

Feature named Lake

County Hubbard

Location T.140 N.,R.32 W.,sec.9. White Oak Township.

Names

Comments

McCauley: Not shown.

Cons.Dept.Map,1930: Unnamed.

Approved name

Name in use Unnamed Lake

Pronunciation

Feature named Lake

County Hubbard

Location T.140 N.,R.32 W.,sec.10. White Oak Township.

Names

Comments

McCauley: Not shown.

Cons.Dept.Map,1930: Unnamed.

Approved name

Name in use Unnamed Lake

Pronunciation

Feature named Lake

County Hubbard

Location T.140 N.,R.32 W.,sec.11.n.White Oak Township.

Names

Comments

McCauley: Not shown.

Cons.Dept.Map,1930: Unnamed.

Approved name

Name in use Unnamed Lake

Pronunciation

Feature named Lake

County Hubbard

Location T.140 N.,R.32 W.,sec.11,w. White Oak Township.

Names

Comments

McCauley: Not shown.

Cons.Dept.Map,1930: Unnamed.

Approved name

Name in use Unnamed Lake

Pronunciation

Feature named Lake

County Hubbard

Location T.140 N.,R.32 W.,sec.11,s.e. White Oak Township.

Names

Comments

McCauley: Shown as swamp.

Cons.Dept.Map,1930: Unnamed.

Approved name

Name in use Unnamed Lake

Pronunciation

Feature named Lake

County Hubbard

Location T.140 N.,R.32,33 W.,sec.30;25. White Oak; Nevis Townships.

Names

Comments

McCauley: Shown as swamp.
Cons.Dept.Map,1930: Unnamed.

Approved name

Name in use Unnamed Lake

Pronunciation

Feature named Lake

County Hubbard

Location T.140,141 N.,R.32 W.,sec.3,4;33,34. White Oak; Akeley Townships.

Names

Comments

McCauley: Unnamed. Wet. Not meandered.

Co.map,1914: Unnamed.

Cons.Dept.Map,1930: Unnamed.

Winchell,4:pl.59: Unnamed.

Approved name

Name in use Unnamed Lake

Pronunciation

Feature named Lake

County Hubbard

Location T.140,141 N.,R.32 W.,sec.5;32. White Oak; Akeley Townships.

Names

Comments

McCauley: Not shown.

Co.map,1914: Unnamed.

T140-R33

Approved name

Name in use Unnamed Lake

Pronunciation

Feature named Lake

County Hubbard

Location T.140 N.,R.33 W.,sec.3. Nevis Township.

Names

Comments

McCauley: Not shown.

Cons.Dept.Map,1930: Unnamed.

Approved name

Name in use Unnamed Lake

Pronunciation

Feature named Lake

County Hubbard

Location T.140 N.,R.33 W.,sec.14,23. Nevis Township.

Names

Comments

McCauley: Shown as swamp.

Cons.Dept.Map,1930: Unnamed.

Approved name

Name in use Unnamed Lake

Pronunciation

Feature named Lake

County Hubbard

Location T.140 N.,R.33 W.,sec.25. Nevis Township.

Names

Comments

McCauley: Shown as swamp.

Co.map,1914: Unnamed.

Approved name

Name in use **Unnamed Lake**

Pronunciation

Feature named **Lake**

County **Hubbard**

Location **T.140 N.,R.33 W.,sec.26,35. Nevis Township.**

Names

Comments

McCauley: Shown as swamp.
Cons.Dept.Map,1930: Unnamed.
U.S.Soil Map,1930: Unnamed.
Co.map,1914: Unnamed.

Approved name

Name in use Unnamed Lake

Pronunciation

Feature named Lake

County Hubbard

Location T.140 N.,R.33 W.,sec.31. Nevis Township.

Names

Comments

McCauley: Not shown.

Cons.Dept.Map,1930: Unnamed.

T140-E34

NAME 7 CO HUBBARD
 (lake) Cover Type Map of Hubbard Co.
 PRON _____ REF 1930 Dept. of Conservation.
 (page)

OTHER
 NAMES _____

EXACT
 SITE N.W. 1/4 in sec 2 T 140 R 34

TWP HENRIETTA AREA &
 DIMENS _____

GEN
 LOC _____ STATUS _____

Name Origin
 & Remarks:

The Only. Not shown

12-29-41 Hall,

of yomukot
HAWAII

FOG
GHI

SLVLR

LMB

DINERS
VEEV V

GILE
EXVGL

KVING
GRIEM

LBON

KER

(bucc)

KNWE

(poco)

BO

NAME 2 CO HUBBARD
 (lake) Cover Type Map of Hubbard Co.
 PRON REF 1930 Dept. of Conservation
 (page)
 OTHER
 NAMES _____
 EXACT
 SITE S 1/2 in sec. 4 T 140 R 34
 TWP HENRIETT A. AREA &
 DIMENS _____
 GEN
 LOC _____ STATUS _____
 Name Origin
 & Remarks:

Mc Carley; not shown

12-29-41 Hall

9 HAWAIIAN
HAWAIIAN

FOG ----- SWIMS -----
GHI

LAL ----- DIVINE -----
VENE 9

SILE ----- L ----- H -----
EXVOS

KVING -----
OIKER

BYON ----- HER ----- (LWKS)

KVING ----- (LWKS) ----- CO -----

9.

5.

NAME unnamed (lake) ----- CO HUBBARD -----

Minn. Map Pub. Co. Standard

PRON ----- REF COUNTY MAP-1914 -----
(page)

OTHER NAMES -----

EXACT SITE SEC. 6-7 ----- T 140 ----- R 34 -----

TWP HENRIETIA ----- AREA & DIMENS -----

GEN LOC 2 1/4 miles N.E. of Park Rapids ----- STATUS -----

Name Origin
& Remark:

U.S. Soil Map, 1930: Not shown
M & County: Not shown

1-4-41

ARasmussen

NAME 2 CO HUBBARD.
 (lake) Cover Type Map of Hubbard Co.
 PRON _____ REF 1930 Dept. of Conservation
 (page)
 OTHER NAMES _____
 EXACT SITE In E. 1/2 of sec. 17. T 140 R 34
 TWP HENRIETTA. AREA & DIMENS _____
 GEN _____ STATUS _____
 LOC _____
 Name Origin & Remarks:

McCauley, Ketchum

12-29-41 Hall

9 HONORABLE
NAME OATON

FOG ----- REVISED -----
GEM

LMB ----- DIRECTOR -----
VIEV W

STLE ----- R ----- R -----
EXYOL

IVINES -----
OJHNE

LNOR ----- (here) -----
REL

RYNE ----- (type) ----- CO -----

P

5.
NAME unnamed (lake) CO HUBBARD

Minn. Map Pub. Co. Standard

PRON _____ REF COUNTY-MAP-1914
(page)

OTHER NAMES _____

EXACT SITE SEC. 18W T 140 R 34

TWP HENRIETTA AREA & DIMENS _____

GEN LOC about 1 mile NE of Park Rapids STATUS _____

Name Origin
& Remark:

U.S. Soil Map, 1930: Unnamed

Mc County - Not shown

1-4-41

A. Rasmussen

NAME 2 (lake) CO HUBBARD
 PRON _____ REF 1930 Dept. of Conservation.
 (page)
 OTHER NAMES _____
 EXACT SITE S.E. part in sec. 18 T 140 R 34
 TWP HENRIETTA AREA & DIMENS _____
 GEN LOC _____ STATUS _____
 Name Origin & Remarks:

McCully; not shown

12-29-41 Hall

of 1954
HOME OFFICE

FOC ----- 21112

LAL ----- DIVISION
VARY 4

CILE ----- 4 H
EXVCE

VIKES
OEHRE

EXOR ----- HRE (b2)

EXVE ----- (b2) 00

NAME 2
 (lake) ----- CO HUBBARD
 PRON ----- REF 1930 Cover Type Map of Hubbard Co.
 ----- Dept. of Conservation
 ----- (page)

OTHER
 NAMES -----

EXACT
 SITE sec. 18-19. ----- T 140 ----- R 34. -----

TWP HENRIETTA. ----- AREA &
 DIMENS -----

GEN
 LOC ----- STATUS -----

Name Origin
 & Remarks:

M = County not shown

12-29-41 Hall.

of Hendrick
Hendrick O'Leary

FOO
GER

21VMS

LMS

DIVENS
VENV F

SILE
EXYOR

S

R

MYERS
OLIVER

LABOR

BEE

(huSo)

AVINE

(Juko)

CO

NAME ² CO HUBBARD.
 (lake)
 PRON REF 1930 Cover Type Map of Hubbard Co.
Dept. of Conservation.
 (page)
 OTHER
 NAMES
 EXACT
 SITE In E. 1/2 of sec. 19 T 140 R 34
 TWP HENRIETTA. AREA &
 DIMENS
 GEN
 LOC STATUS
 Name Origin
 & Remarks:

McCandy; Not shown

12-29-41 Hall.

9 MONTHS:

NAME OBJECT

FOO ----- 211112 -----
GEM

LAL ----- DIMENS -----
VARY V

SIZE ----- I ----- F -----
EXVOL

HYPER -----
OTHER

EMOR ----- MEL ----- (1000) -----

KVME ----- (1000) ----- 00 -----

P* -----

5.

LAKE

Co

Hubbard

NAME

NO NAME GIVEN

REF

Hubbard Co. Soil Sur. '30-'33 Map.
(page)

PRON

STATUS

OTHER
NAMES

EXACT
SITE

Sec 19

T

140N R 34W

TWP

Henrietta

AREA &
DIMENS

GEN
LOC

West central section of trap

Description &
Name Origin

M^cConley: Not shown

*Ram
6/18/40*

NAME 2 CO HUBBARD
 (lake) Cover Type Map of Hubbard Co.
 PRON _____ REF 1930 Dept. of Conservation
 (page)
 OTHER NAMES _____
 EXACT SITE W. part in sec. 23 T 140 R 34
 TWP HENRIETTA AREA & DIMENS _____
 GEN LOC _____ STATUS _____
 Name Origin & Remarks:

MC Candy. Not shown

12-29-41 Hall

Q HENSHKOT
HOMO OLFSTU

FOC ----- SIVLOR
GEM

LMB ----- DINDOR
VHEV Q

SILE ----- I B
EXVCE

KVNEB -----
OLNEB

YKOR ----- HEL (befe)

KVNE ----- (Luko) GO

29

NAME 2 _____ CO HUBBARD _____
 (lake) _____
 PRON _____ REF 1930 Dept. of Conservation _____
 (page)
 OTHER NAMES _____
 EXACT SITE central part in sec. 23 T 140 R 34 _____
 TWP HENRIETTA AREA & DIMENS _____
 GEN LOC _____ STATUS _____
 Name Origin & Remarks:

McCurdy: Not shown

12-29-41 Hall

of Hensley:
Home Office

TOO
GEM

REVISED

LMB

DINERS
VEEV &

FILE
EXVCE

L

R

MYNCS
OHLRE

BYOK

BEL

(buck)

MYKE

(Juko)

CO

R*

378

376.

T140-R35

NAME Z CO HUBBARD
 (lake)
 PRON _____ REF 1930 Dept. of Conservation
 (page)
 OTHER NAMES _____
 EXACT SITE S.W. 1/4 in sec. 3, T 140 R 33
 TWP TODD, AREA & DIMENS _____
 GEN LOC _____ STATUS _____
 Name Origin & Remarks:

M^c Cully Shown as swamp

12-29-41 Hall

of references:
None other

FOO
OEM

SIYVLS

JAL

DINENS
YREV

SLIN
EXVCE

1

3

KVNS
QENH

EXON

HEL

(note)

KVNE

(type)

CO

NAME 2 CO. HUBBARD,
 (lake)

PRON _____ REF 1930 Dept. of Conservation
 (page)

OTHER NAMES _____

EXACT SITE N.E. 1/4 in sec. 5 T 140 R 35

TWP TODD, AREA & DIMENS _____

GEN LOC _____ STATUS _____

Name Origin & Remarks:

McConley, shown as swamp

12-29-41 Hall

of Yehetket
Dime Oltkju

FOO
GEM

SLVLR

LMB

DIMENS
YREV W

SISE
EXVOC

2

3

YVING
QIHNS

YMON

HEL

(befe)

RYNE

(Jyke)

CO

NAME 2 CO HUBBARD
 (lake) Cover Pyre Map of Hubbard Co.
 PRON _____ REF 1930 Dept. of Conservation
 (page)
 OTHER NAMES _____
 EXACT SITE Central part in sec. 6 T 140 R 35
 TWP TODD AREA & DIMENS _____
 GEN LOC _____ STATUS _____
 Name Origin & Remarks:

Mc Carley. Not shown

12-29-41 Hall

of BREVETED
HONORARY OFFICER

FOO ----- DIVISION -----
GEN

LAL ----- DIVISION -----
VERY W

SIGL ----- J ----- F -----
EXVOL

MYNDS -----
OTHER

LYON ----- HEL ----- (Belle) -----

EVANS ----- (Joke) ----- CO -----

NAME 2 ----- CO HUBBARD, -----
 (lake) -----
 PRON ----- REF 1930 Dept. of Conservation -----
 (page) -----
 OTHER NAMES -----
 EXACT SITE S.E. 1/4 in sec. 13 ----- T 140 ----- R 35 -----
 TWP T000, ----- AREA & DIMENS -----
 GEN LOC ----- STATUS -----

Name Origin
& Remarks:

Mc Cawley. Not shown
 U.S. Soil Map. Unnamed

12-29-41 Hall.

W HONORABLE
MEMBER OF CONGRESS

TOC
OEN

SENIOR

LAL

DIRECTOR
VERY

BILL
EXVOL

I

B

WYCKE
OTHER

BYON

MEL

(to be)

WYCKE

CO

(to be)

T141-R32

5.

248

NAME 2 CO HUBBARD
 (lake) Cover Type Map of Hubbard co.
 PRON REF 1930 Dept. of Conservation
 (page)
 OTHER NAMES _____
 EXACT SITE C. part in sec. 8 T 141 R 32
 TWP Akeley AREA & DIMENS _____
 GEN LOC _____ STATUS _____

Name Origin
& Remarks:

McConley. Not shown

12-24-41 Hall

W BOWLING
HALLS

TOO
GEM

STYLUS

LAL

DIMENS
VSEV W

SIRE
EXVGL

I

B

KVMS
OLHER

BYOM

YMA

(birds)

KVMS

(TUXO)

OO

2*

378

5.

248

NAME Z (lake) CO HUBBARD
 PRON _____ REF 1930 Dept. of Conservation
 (page)

OTHER NAMES _____

EXACT SITE N.E. 1/4 in sec. 8 T 14 R 32

TWP Akeley AREA & DIMENS _____

GEN LOC _____ STATUS _____

Name Origin
& Remarks:

McAuley, not shown

12-24-41 Hall

В НАСТАВКЕ
ИМЕЮЩИХ

РОС
СНИ

СЛУША

Соб

ДИКТОР
ВРЕМЯ

СЛУША
СЛУША

2

3

СЛУША
СЛУША

СЛУША

СЛУША

(СЛУША)

СЛУША

(СЛУША)

СЛУША

1*

319.

5.

248

NAME _____

²
(lake)

CO HUBBARD

Cover Type Map of Hubbard Co.

PRON _____

REF 1930 Dept. of Conservation

(page)

OTHER NAMES _____

EXACT SITE S.E. 1/4 in sec. 8 T 141 R 32

TWP Akeley AREA & DIMENS _____

GEN LOC _____ STATUS _____

Name Origin & Remarks:

Mc Conley; Shown as swamp

12-24-41 Hall.

of Department
of State

TOC
GRH

SECRET

Lab

SECRET
SECRET

FILE
EXVCE

I

B

MYNDS
OLNRY

SMON

HEB

(Date)

MYNDS

(Date)

CC

e

348

317

5.

LAKE

Co

Hubbard

NAME

No NAME GIVEN

REF

Hubbard Soil Sur. '30 #33 Map.
(page)

PRON

STATUS

OTHER NAMES

EXACT SITE

Sec 8-9.

T 141N

R

E 2 W

TWP

Okley

AREA & DIMENS

GEN LOC

Northwest section of twp

Description & Name Origin

M = Coaly, not shown
Co. Map, 1914: Unnamed
Cone. Dept. Map, 1930, Unnamed

[Signature]
6/7/40.

NAME 2 1 CO HUBBARD

(lake)

Cover Type Map of Hubbard Co.

PRON REF 1930 Dept. of Conservation.

(page)

OTHER NAMES _____

EXACT SITE sec 9-16 T 141 R 32TWP Akeley AREA & DIMENS _____

GEN LOC _____ STATUS _____

Name Origin
& Remarks:

*McCouley, not shown
Co. Map, 1914. Unnamed*

12-24-41 Hall.

4 50000000
10000 000000

ГОС
СЕН

000000

САН

000000
0000 0

САН
САН

0

0

САН
САН

САН

САН

(0000)

САН

(0000)

00

0*

000

322

5.

248

NAME 2 CO HUBBARD
 (lake) Cover Type map of Hubbard Co.
 PRON REF 1930 Dept. of Conservation
 (page)

OTHER
NAMESEXACT
SITES.E. 1/4 in sec. 9T 141 R 32TWP AkeleyAREA &
DIMENSGEN
LOC

STATUS

Name Origin
& Remarks:M = County, Not shown12-24-41 Hall

Q HONORABLE
MEMBER OF PARLIAMENT

YOC
GEN

SEVERAL

MAE

DINNER
TABLE

STEE
EXVCE

I

E

NUMBER
OTHER

BYRON

THE

(b-26)

NUMBER

(TUCO)

CO

8

348

321

NAME Z ----- CO HUBBARD, -----
(lake) -----
PRON ----- REF 1930 Dept. of Conservation -----
(page)
OTHER
NAMES -----
EXACT
SITE S. 1/2 in sec. 10 ----- T 141 ----- R 32 -----
TWP AKELY, ----- AREA &
DIMENS -----
GEN
LOC ----- STATUS -----
Name Origin
& Remarks:

Mc Carley, shown as swampy

12-24-41 Hall,

9 HONOLULU
HONOLULU

TOO
ONE

REVISED

END

DIRECTOR
GENERAL

FILE
EXACT

EXACT
GENERAL

EXACT

EXACT

(b)(6)

EXACT

(JULY)

CO

5.

248

NAME _____ CO HUBBARD²
(lake)*Cover Type Map of Hubbard Co.*PRON _____ REF 1930 Dept. of Conservation

(page)

OTHER NAMES _____

EXACT SITE C. part in sec. 10 T 141 R 32TWP Akeley AREA & DIMENS _____

GEN LOC _____ STATUS _____

Name Origin
& Remarks:*M³ Centry. Not shown**12-24-41 Hall*

* Referred
Name OLCEN

TOC
GEN

SEVEN

LAF

DINERS
VERY 5

SIRE
EXVCE

5

5

WVNS
OTHER

(b7c)

FROM

PRE

RVNS

(b7c)

CO

5.

248

NAME ²
 (lake) CO HUBBARD
 PRON REF 1930 Dept. of Conservation
 (page)

OTHER
NAMES

EXACT
SITE N. 1/2 in sec 10 T 141 R 32

TWP Akeley AREA &
DIMENS

GEN
LOC STATUS

Name Origin
& Remarks:

M = Akeley - Not shown

12-24-41 Hall

9 MONTHS
HOME OFFICE

TOC
GEM

REVIEW

LAP

FINANCIAL
VIEW 9

SIDE
EXCISE

2

3

NUMBER
OTHER

FROM

PER

(bets)

TYPE

(Type)

CO

12

548

NAME ? CO HUBBARD
 (lake) Cover Type map of Hubbard Co.

PRON _____ REF 1930 Dept. of Conservation
 (page)

OTHER
 NAMES _____

EXACT SITE S.E. 1/4 in sec. 12 T 141 R 32

TWP AKELY AREA &
 DIMENS _____

GEN LOC _____ STATUS _____

Name Origin
 & Remarks:

Mc Carley - Not shown

12-24-41 Hall

Q KENNEDY
HAWK OLYMP

FOC
GEM

SEVLOS

LMB

DIMENS
VHEV Q

BILE
EXVGE

L

B

KVHNS
OENES

EPOR

KEL

(b/c)

KVHNS

(type)

60

P

SEP

331.

NAME Z CO HUBBARD.
 (lake)
 PRON _____ REF 1930 Dept. of Conservation.
 (page)
 OTHER
 NAMES _____
 EXACT
 SITE E. 1/2 in sec. 12 T 141 R 32
 TWP Akeley. AREA &
 DIMENS _____
 GEN
 LOC _____ STATUS _____
 Name Origin
 & Remarks:

M = Cowley Nat stn

12-24-41 Hall.

9 KENNEDY
HOME OFFICE

FOO
GEM

REVISED

LAB

DIRECT
VERY 9

SILE
EXVOL

1

2

KNOWS
OTHER

KNOW

HEL

(base)

KNOW

(Type)

CO

NAME 2 CO HUBBARD
 (lake) Cover Type Map of Hubbard Co.

PRON _____ REF 1930 Dept. of Conservation
 (page)

OTHER
 NAMES _____

EXACT
 SITE N. 1/2 in sec. 12 T 141 R 32

TWP Akeley AREA &
 DIMENS _____

GEN
 LOC _____ STATUS _____

Name Origin
 & Remarks:

McCarley. Not shown

12-24-41 Hall

9 HONORABLE
MAYOR OF NEW YORK

TO
THE

REVEREND

THE

DIVISION
OF THE

THE
OFFICE

I

B

THE
OFFICE

THE

THE

(before)

THE

(June)

CO

THE

THE

329

5.

NAME unnamed CO HUBBARD

(lake)

Minn. Map Pub. Co. Standard

PRON _____ REF COUNTY-MAP-1914

(page)

OTHER NAMES _____

EXACT SITE SEC. 12-13-14 T 141 R 32

TWP AKELEY AREA & DIMENS _____

GEN LOC _____ STATUS _____

Name Origin & Remark:

Mc Couley; shown as swamp
U.S. Soil Map, 1930; not shown.

1-4-41

A. Rasmussen

NAME Z CO HUBBARD
 (lake)
 PRON _____ REF 1930 Dept. of Conservation
 (page)
 OTHER
 NAMES _____
 EXACT
 SITE sec 12-13 T 141 R 32
 TWP Akeley AREA &
 DIMENS _____
 GEN
 LOC _____ STATUS _____
 Name Origin
 & Remarks:

M = Carly. Shown as swamp

12-24-41 Hall

φ 20000000
20000000

TOO
ONE

SEVEN

SIX

DIXEN
VERY φ

SIX
EVEN

EVEN
ONE

ONE

ONE

(buck)

EVEN

(buck)

ONE

5.

LAKE

Co

Hubbard

NAME

No NAME GIVEN

REF

Hubbard Co. Soil Sur. '30 #33 Map.
(page)

PRON

STATUS

OTHER
NAMESEXACT
SITE

Sec 14

T 14 N R 32 W

TWP

AREA &
DIMENSGEN
LOC26
East central section of twp.Description &
Name OriginMcAuley. Shown on swamp
Cove. Dept. Map. 1930. Reamed

NAME _____ CO HUBBARD
 (lake) _____
 PRON _____ REF 1930 Dept. of Conservation
 (page)

OTHER
 NAMES _____

EXACT
 SITE N.W. 1/4 in sec. 15 T 141 R 32

TWP Akeley AREA &
 DIMENS _____

GEN
 LOC _____ STATUS _____
 Name Origin
 & Remarks:

McAuley, Not shown

12-29-41 Hall

Q How many?
None only

TOO
ONE

SIXTEEN

TWELVE

DIVINE
VERY

SIX
EVEN

W

F

NINE
ONE

THIRTEEN

SEVEN

(before)

FOUR

(five)

ONE

ONE

ONE

333.

5.

NAME unnamed (lake) CO HUBBARD

PRON _____ REF Minn. Map Pub. Co. Standard
COUNTY-MAP-1914
(page)

OTHER NAMES _____

EXACT SITE SEC. 15-16 T 141 R 32

TWP AKELEY AREA & DIMENS _____

GEN LOC _____ STATUS _____

Name Origin & Remark:

Mo. County, shown as swamp

1-4-41

AR Asmussen

NAME 2
 (Lake) CO HUBBARD
 PRON REF 1930 Dept. of Conservation
 (page)

OTHER
 NAMES

EXACT
 SITE Central part in sec. 16 T 141 R 32

TWP AKELY AREA &
 DIMENS

GEN
 LOC STATUS

Name Origin
 & Remarks:

Ms - Curly - Not shown

12-29-41 Hall

9 HONORARI
MONE OLTSTU

FOG
GEM

AVVMS

LMB

DINERS
VENE &

SILE
EXVOS

1

3

KVMS
OLNES

BYOK

KEE

(bute)

KVNE

(Joke)

DO

P*

318

337

9 1000000000
10000 000000

1000
0000

000000

0000

000000
0000 0

0000
000000

0

0

000000
000000

0000

0000

(0000)

0000

(0000)

00

00

000

336.

NAME 2 CO HUBBARD
 (Lake) Cover Type map of Hubbard Co.
 PRON REF 1930 Dept. of Conservation
 (page)

OTHER
 NAMES

EXACT SITE N.E. 1/4 in sec. 16 T 141 R 32

TWP Akeley AREA &
 DIMENS

GEN LOC STATUS
 Name Origin
 & Remarks:

McCawley, not shown

12-29-41 Hall

Q HONORABLE

MEMBER OF THE

FOUR
GEN

SEVEN

SIX

DIVISION
VEHICLE

SIX
EXACT

L

B

NINE
QUART

TWO

ONE

(ONE)

NINE

(ONE)

GO

NAME 2 CO HUBBARD
 (lake) *Cover Type Map of Hubbard Co.*
 PRON _____ REF 1930 Dept. of Conservation
 (page)
 OTHER NAMES _____
 EXACT SITE N.W. 1/4 in sec. 17 T 141 R 32
 TWP Akeley AREA & DIMENS _____
 GEN LOC _____ STATUS _____
 Name Origin & Remarks:

Map Only. Shown as swamp

12-29-41 Hall

of November
Home Office

FOC
GHI

SEVLES

EMF

DIMERS
VERY 9

WIK
KXVCE

L

R

HYMES
OLHIE

EMON

HEA

(befe)

EVME

(Type)

CO

5.

NAME 2 CO HUBBARD
(Lake)

Chipp. Nat'l. Forest

PRON REF C.N.F. MAP. 1935.PLACE NAMES STUDY MAP No. 10

OTHER NAMES

EXACT SITE sec. 19, 20, 29, 30. T 141 N. R 32 W.TWP 2 AREA & DIMENS

GEN LOC STATUS

Name Origin
& Remark:

U.S. Soil Map, 1930. Not shown
 Mc Carley; shown as swamp
 Co. Map, 1914; Unnamed

10-23-40. Hall

U. S. GOVERNMENT
PRINTING OFFICE

1918
1917

1916

1915

1914
1913

1912
1911

1910
1909

1908

1907

ON JAN 1907 12 1906 1905

1906

(1906)

(1)

5.

NAME unnamed (Lake) ----- CO HUBBARD -----

PRON ----- REF Minn. Map Pub. Co. Standard
COUNTY-MAP-1914 -----
(page)

OTHER NAMES -----

EXACT SITE SEC. 20-29 ----- T 141 ----- R 32 -----

TWP AKELEY ----- AREA & DIMENS -----

GEN LOC 1 mile N.W. of Akeley village ----- STATUS -----

Name Origin
& Remark:

U.S. Soil Map, 1930. Unnamed

Mc Centry: Shown as swamp

1-4-41

AP Asmussen

NAME ²
(lake) CO HUBBARD
PRON REF 1930 Dept. of Conservation
(page)
OTHER
NAMES
EXACT
SITE N.W. 1/4 in sec. 21 T 141 R 32
TWP Akeley. AREA &
DIMENS
GEN
LOC STATUS
Name Origin
& Remarks:

Mc Carley: Not shown

12-29-41 Hall.

of HONORABLE
MEMBER OF THE

TOO
OWN

BEVERLY

LADY

DIMERS
VHSY V

STILE
EXVCL

S

F

HYMES
OEHES

BOOK

HRE

(befe)

HYME

(Toko)

CO

W:

848

340'

NAME 2 (lake) CO HUBBARD
Cover type map of Hubbard Co.
PRON _____ REF 1930 Dept. of Conservation
(page)

OTHER
NAMES _____

EXACT
SITE N.E. 1/4 in sec. 23 T 141 R 32

TWP Akeley AREA &
DIMENS _____

GEN
LOC _____ STATUS _____
Name Origin
& Remarks:

Mrs. Couley; Not shown

12-29-41 Hall

9 HONORABLE
HONORABLE

FOO
GHI

REVENUE

JAB

DINERS
VERY V

SILE
EXVOL

1

2

NAMES
OTHERS

LMOR

MEB

(b)(6)

RVIC

(b)(6)

GO

NAME ----- 2 ----- CO HUBBARD,
 (Lake) -----
 PRON ----- REF 1930 Dept. of Conservation.
 (page)

OTHER
 NAMES -----

EXACT
 SITE Central part in sec. 24 T 141 R 32

TWP AKeLeY, AREA &
 DIMENS -----

GEN
 LOC ----- STATUS -----
 Name Origin
 & Remarks:

McConley, shown a swampy

12-27-41 Hall

9 10000000
10000000

100
000

210000

100

100000
100000

100
10000

1

1

10000
10000

1000

100

(1000)

1000

(1000)

100

NAME Z CO HUBBARD
 (lake) Cover Type Map of Hubbard Co.
 PRON _____ REF 1930 Dept. of Conservation
 (page)

OTHER
 NAMES _____

EXACT
 SITE N.E. 1/4 in sec. 24 T 141 R 32

TWP Akeley AREA &
 DIMENS _____

GEN
 LOC _____ STATUS _____
 Name Origin
 & Remarks:

McCully; shown as swampy

12-29-41 Hall

OF MEMBERS
DURING 1974

FOO
GEM

22102

LMB

DIMENS
YREV 9

SILE
EXVCE

I

H

NAME
OTHER

BYON

BEL

(befe)

NAME

(1974)

CO.

PA

343

NAME 2 CO HUBBARD
 (lake) Cover Type Map of Hubbard Co.
 PRON _____ REF 1930 Dept. of Conservation
 (page)

OTHER
 NAMES _____

EXACT
 SITE S. 1/2 in sec. 26. T 141 R 32.

TWP Akeley. AREA &
 DIMENS _____

GEN
 LOC _____ STATUS _____

Name Origin
 & Remarks:

Mc Carley: Shown as swamp

12-29-41 Hall.

of Henselket
Name OLYMPIA

LOC ----- DIMENS -----
SER

LAL ----- DIMENS -----
SER

SILE ----- I ----- H -----
SER

RYNNE -----
SER

RYNNE ----- (base) -----
SER

RYNNE ----- (Joke) ----- CO -----
SER

NAME 2 _____ CO HUBBARD _____
 (Lake) _____
 PRON _____ REF 1930 Cover Type Map of Hubbard Co.
 _____ (page) Dept. of Conservation
 OTHER NAMES _____
 EXACT SITE N.W. 1/4 in sec. 30 T 141 R 32
 TWP AKELY AREA & DIMENS _____
 GEN LOC _____ STATUS _____
 Name Origin & Remarks:

Mc Carley Not shown

12-29-41 Hall

9 HONORABLE
HONORABLE

TOO
GEM

SEVEN

LMB

DIVINE
VERY

BILE
EXVCE

I

B

KYING
OLINE

EMOR

HEE

(buc)

KVCE

(I^uke)

CO

E*

NAME 2 _____ CO HUBBARD _____
 (lake) _____
 PRON _____ REF 1930 Dept. of Conservation
 (page) _____
 OTHER
 NAMES _____
 EXACT
 SITE S 1/2 in sec 31 _____ T 141 _____ R 32 _____
 TWP AKELY _____ AREA &
 DIMENS _____
 GEN
 LOC _____ STATUS _____
 Name Origin
 & Remarks:

McConley. Not shown

12-29-41 Hall

9. 20111111
11111 011111

100
000

111111

111

111111
11111 1

1111
11111

1

1

11111
01111

1111

111

(1111)

1111

(1111)

00

NAME 2 CO HUBBARD
 (lake)
 PRON _____ REF 1930 Dept. of Conservation
 (page)
 OTHER NAMES _____
 EXACT SITE N.E. 1/4 in sec. 33 T 141 R 32
 TWP Akeley AREA & DIMENS _____
 GEN LOC _____ STATUS _____

Name Origin
& Remarks:

U.S. Soil Map, 1930 - named
 McCarly. Not shown

12-29-41 Hall.

Q 25000000
25000000

TOC
OER

25000000

25000000

25000000
25000000

25000000
25000000

25000000

25000000

25000000
25000000

25000000

25000000

(25000000)

25000000

(25000000)

25000000

5.

NAME ----- CO HUBBARD

2
(Lake)

Chipp. Nat'l. Forest

PRON ----- REF C.N.F. MAP. 1935

PLACE NAMES STUDY MAP No. 10

OTHER NAMES -----

EXACT SITE sec. 33, 34. and 2 T 141 N1 R 32 W1

TWP 2 AREA & DIMENS -----

GEN LOC ----- STATUS -----

Name Origin
& Remark:

*U.S. Soil Map, 1930. Shown as swamp
McCondy, unnamed*

10-23-40, Hall,

U. S. DEPARTMENT OF THE INTERIOR
BUREAU OF LAND MANAGEMENT

TO: _____ DATE: _____

FROM: _____

SUBJECT: _____

BLM FORM 100-10 (1-70)

5.

NAME unnamed (Lake) CO HUBBARD
Minn. Map Pub. Co. Standard

PRON _____ REF COUNTY MAP 1914
(page)

OTHER NAMES _____

EXACT SITE SEC. 35 T 141 R 32

TWP AKELEY AREA & DIMENS _____

GEN LOC _____ STATUS _____

Name Origin & Remark:

U.S. Soil Map 1930. Not shown
Mc Carthy; unnamed.

1-4-41

A. Rasmussen

T141-R33

NAME _____ ⁸
 (lake) _____ CO. HUBBARD.
 PRON _____ REF. 1930 Dept. of Conservation.
 OTHER NAMES _____ (page)
 EXACT SITE S.W. 1/4 in sec. 2 T 141 R 33
 TWP MANTRAP. AREA & DIMENS _____
 GEN LOC _____ STATUS _____
 Name Origin
 & Remarks:

McCoubly, not shown (or shown as part of Wabasca L.)

12-24-41 Hall.

9 1000000000
1000000000

FOO
OEM

REVLOS

LMB

DINERS
VREV 9

BIDE
EXVCE

4

8

DVNER
DINER

EMOR

HEB

(b/c)

DVNE

(b/c)

BO

NAME _____ CO. HUBBARD,

¹
(lake)

Cover type map of Hubbard con

PRON _____ REF 1930 Dept. of Conservation
(page)

OTHER NAMES _____

EXACT SITE S. part in sec. 2-3 T 141 R 33

TWP MANTRAP. AREA & DIMENS _____

GEN LOC _____ STATUS _____

Name Origin & Remarks:

ME Center, Not shown (or shown as part of Washburn L.

12-24-41 Hall

9 HONORABLE
HONORABLE

TOO
GEM

REVISED

LACE

DINGER
VHEV 9

SIZE
EXVCL

3

5

IVNER
OENHE

LBON

KEL

(b7c)

IVNE

(b7c)

DO

NAME 2 _____ CO HUBBARD _____
 (lake) _____
 PRON _____ REF Cover Type Map of Hubbard Co.
1930 Dept. of Conservation.
 (page) _____
 OTHER NAMES _____
 EXACT SITE S.W. 1/4 in sec 3 _____ T 141 _____ R 33 _____
 TWP MANTRAP _____ AREA & DIMENS _____
 GEN _____ STATUS _____
 LOC _____
 Name Origin & Remarks:

McCarly, Not Shown

12-24-71 Hall

Ученый
Имя Отчество

ГОС
ОБЛ

СЛУША

СМБ

ДИВЕРС
УЧЕВ У

СИМ
УЧУОБ

1

2

ИУИИ
ОБНЕС

БНОИ

НРЕ

(b)(6)

ИУИИ

(Type)

СО

2*

248

291

NAME 2 (lake) CO HUBBARD
 Cover Type Map of Hubbard co.
 PRON _____ REF 1930 Dept. of Conservation
 (page)

OTHER
 NAMES _____

EXACT SITE S.E. 1/4 in sec. 3 T 141 R 33

TWP MANTRAP AREA & DIMENS _____

GEN LOC _____ STATUS _____

Name Origin
 & Remarks:

McCoyle, not shown

12-24-41 Hall

9 1000000000
1000000000

100
000

1000000000

1000

1000000000
1000000000

10000
10000

1

1

100000
100000

10000

10000

(10000)

10000

(10000)

10000

10000

10000

NAME _____ CO HUBBARD

(lake)

Cover Type Map of Hubbard Co.

 PRON _____ REF 1930 Dept. of Conservation

(page)

 OTHER
 NAMES _____

 EXACT
 SITE S. 1/2 in sec. 41 T 141 R 33

 TWP MANTRAP AREA &
 DIMENS _____

 GEN
 LOC _____ STATUS _____

 Name Origin
 & Remarks:

McCondy, Not shown
12-24-41 Hall

Q HONORABLE
MEMBER OF THE

FCC
GEN

SEVENS

LAL

DINERS
VERY P

PIRE
EXVCL

L

B

IVING
CLINE

BOOK

KEL

(b)(6)

IVING

(b)(6)

CO

P

NAME 2
 (lake) HUBBARD
 CO HUBBARD
 Cover Tyhe Map of Hubbard Co.
 PRON 1930 REF Dept. of Conservation
 (page)
 OTHER
 NAMES _____
 EXACT
 SITE sec. 4-5 T 141 R 33
 TWP MANTRAP AREA &
 DIMENS _____
 GEN
 LOC _____ STATUS _____

Name Origin
& Remarks:

M = Conley. Not shown

12-24-41 Hall

φ Kometket
Homo Olyp

FOG ----- SEVENS
GEM

LMB ----- DINGS
VENE φ

SILE ----- I B
EXVOL

EVMS
OENES

BYON ----- (buKe)
ERE

LVNE ----- (Juxo)
GO

2

NAME 2 (lake) CO HUBBARD
 PRON _____ REF Cover Type Map of Hubbard Co.
1930 Dept. of Conservation
 (page)

OTHER
 NAMES _____

EXACT SITE E. 1/2 in sec. 7 T 141 R 33

TWP MANTRAP AREA &
 DIMENS _____

GEN LOC _____ STATUS _____

Name Origin
 & Remarks:

McCawley. Not shown.

12-24-41 Hall

Φ Ημερησίαι
Ποσὶς ὀφειλῆται

ΓΟΟ ----- ΔΕΥΤΕΡΑ -----
ΟΚΤΗ

ΛΑΛ ----- ΔΙΝΕΤΑΙ -----
ΥΚΕΥ Φ

ΠΙΠ ----- Ε ----- Β -----
ΝΥΝΟΣ

ΚΥΚΟΣ -----
ΟΚΤΗ

ΚΥΟΚ ----- ΗΡΑ ----- (ἑστῆ)
ΝΥΝΟΣ

ΚΥΚΟΣ ----- (ἑστῆ) ----- ΒΟ -----
ΝΥΝΟΣ

NAME 2
 (lake) ----- CO HUBBARD
 Cover Type Map of Hubbard Co.
 PRON ----- REF 1930 Dept. of Conservation
 (page)

OTHER
 NAMES -----

EXACT
 SITE S.W. 1/4 in sec. 8 T 141 R 33

TWP MANTRAP AREA &
 DIMENS -----

GEN
 LOC ----- STATUS -----

Name Origin
 & Remarks:

McCauley, Not shown

12-24-41 Hall

NAME 2 _____ CO HUBBARD _____
 (lake) _____ Cover Type Map of Hubbard Co.
 PRON _____ REF 1930 Dept. of Conservation _____
 (page)
 OTHER NAMES _____
 EXACT SITE N.W. 1/4 in sec. 8 _____ T 141 _____ R 33 _____
 TWP MANTRAP _____ AREA & DIMENS _____
 GEN LOC _____ STATUS _____
 Name Origin & Remarks:

McConley Not shown

12-24-41 Ball

Q How many?
None other

FOO
GHI

JKLMN

OPQ

RSTUV
WXYZ

ABC
DEFG

H

I

JKLM
NOPQ

RSTU

V

(None)

WXYZ

(None)

CO

5.

LAKE

Co

Husband

NAME

No NAME GIVEN

REF

Husband Co. Sail Sun '30 #33 May.
(page)

PRON

STATUS

OTHER
NAMES

EXACT
SITE

Sec 9

T

141A

R

38W.

TWP

Mantrap

AREA &
DIMENS

GEN
LOC

North central section of trap.

Description &
Name Origin

*Comp. Syst. May, 1930: Unnamed
Mc-Cordy: Not shown*

*Rou
6/17/40.*

NAME 2 CO HUBBARD
 (lake) Cover Type map of Hubbard Co.

PRON _____ REF 1930 Dept. of Conservation
 (page)

OTHER
 NAMES _____

EXACT SITE S. 1/2 in sec. 9. T 141 R 33

TWP MANTRAP. AREA &
 DIMENS _____

GEN LOC _____ STATUS _____

Name Origin
 & Remarks:

Mc Cleary, not shown

12-24-41 Hall.

Ф. 10000000
10000000

1000
0000

10000000

1000

10000000
10000000

1000
10000000

10000000
10000000

1000

1000

(1000)

1000

(1000)

1000

5.

248

NAME 2 (lake) CO HUBBARD
 Cover Type Map of Hubbard Co.
 PRON _____ REF 1930 Dept. of Conservation
 (page)

OTHER
 NAMES _____

EXACT
 SITE S. part in sec. 10 T 141 R 33

TWP MANTRAP AREA &
 DIMENS _____

GEN
 LOC _____ STATUS _____

Name Origin
 & Remarks:

McCauley, Not shown

12-24-41 Hall

of domestic
home origin

FOC
GEN

REVISED

LAB

DINING
VMEY V

SILE
EXVCE

I

R

IVKES
OLHEH

(b7c)

BYON

RES

IVKES

(Tuxo)

CO

P.

299

299

5.

NAME

Unnamed Lake
(lake)

CO

Hubbard

M = Cauley map Hubbard 3

PRON

REF

Highway List

(page)

OTHER
NAMES

EXACT
SITE

sec. 10, 11

T 141

R 33

TWP

Mantrap

AREA &
DIMENS

GEN
LOC

STATUS

not

not meandered

Name Origin
& Remark:

Short: Unnamed

U.S. Soil Map, 1930: Unnamed

Co. Map, 1914: Unnamed

Cons. Dept. Map, 1930: Unnamed

5.

248

NAME 2 CO HUBBARD
 (lake)

PRON Cover type map of Hubbard Co. REF 1930 Dept. of Conservation
 (page)

OTHER NAMES _____

EXACT SITE W. part in sec. 11, T 141 R 33

TWP MANTRAP AREA & DIMENS _____

GEN LOC _____ STATUS _____

Name Origin
& Remarks:

McCully; not shown

12-24-41 Hall

Ученый
Доктор наук

ГОС
СНИ

СНИ

СНИ

СНИ
СНИ

СНИ
СНИ

СНИ
СНИ

СНИ

СНИ

(СНИ)

СНИ

(СНИ)

СНИ

5.

248

NAME 2 _____ CO HUBBARD _____

(lake)

Cover Type Map of Hubbard Co.

PRON _____ REF 1930 _____ Dept. of Conservation.

(page)

OTHER NAMES _____

EXACT SITE sec 11-13 _____ T 141 R 33 _____TWP MANTRAP _____ AREA & DIMENS _____

GEN LOC _____ STATUS _____

Name Origin
& Remarks:McCauley, Not shown
Co. Map, 1914; Unnamed

12-24-41 Hall

W. H. H. H. H.
H. H. H. H.

TOO
GHI

W. H. H. H.

LAD

W. H. H. H.
W. H. H. H.

W. H. H. H.
W. H. H. H.

W

W

W. H. H. H.
W. H. H. H.

(W. H. H.)

W. H. H.

W. H. H.

W. H. H.

(W. H. H.)

W. H. H.

e.

W. H. H.

302.

5.

248

NAME (lake) CO HUBBARD
 PRON REF 1930 Dept. of Conservation
 OTHER NAMES (page)

EXACT SITE sec 11-14 T 141 R 33

TWP MANTRAP AREA & DIMENS

GEN LOC STATUS

Name Origin
& Remarks:

McCully; Shown as part of Crooked Lake

12-24-41 Hall

W. H. HARRISON
HARRISON OLIVE

PGC
GEN

BYVARS

LAB

DINERS
VARY

SIDE
EXVCL

J

K

RVMS
OTHER

BOOK

HEA

(bwdc)

RVMS

(rvms)

CO

308

304.

5.

248

NAME _____

²
(lake)

CO

HUBBARD

Cover Type Map of Hubbard Co.

PRON _____

REF

1938 Dept. of Conservation
(page)OTHER
NAMES _____EXACT
SITE sec. 12-13 _____ T 141 R 331 _____TWP MANTRAP _____ AREA &
DIMENS _____GEN
LOC _____ STATUS _____Name Origin
& Remarks:McCarly, not shown
Co. map, 1914: Unnamed

12-24-41 Hall.

of BENEFICIARY
HOUSE OBJECTS

TOC
GEN

REVISED

LAB

DIMENSIONS
VOLUME

FIELD
EXCURSION

NUMBER
OTHER

BY

PER

(DATE)

NUMBER

(TYPE)

CO

1

279

303

NAME 1 ² ----- (lake) ----- CO HUBBARD -----

PRON ----- REF 1940 ATLAS OF MINN. HWYS. 29 -----
(page)

OTHER NAMES -----

EXACT SITE see 15, 16, 27 ----- T 141 ----- R 32 -----

TWP MANTRAP ----- AREA & DIMENS -----

GEN about 5 miles W. of ANELEX village and
LOC about 14 miles S. of CROOKED LAKE ----- STATUS -----

Name Origin
& Remarks:

Mc Carley. Unnamed

U.S. Soil Map, 1930. Unnamed

7/3-42 yashow

5.

LAKE

Co

Hubbard

NAME

No NAME GIVEN

REF

Hubbard's Sail Sw. '30 #33 Map.
(page)

PRON

STATUS

OTHER
NAMES

EXACT
SITE

See 17.

T 141N R 33W

TWP

Mantrop.

AREA &
DIMENS

GEN
LOC

Northwest section of twp; just N.W. corner of Crooked Lake.

Description &
Name Origin

McCuley; shown as part of Crooked Lake.
Cons. Dept. Map, 1930; Renamed ~~Four~~
6/17/40.

5.

248

NAME _____

2

(lake)

CO HUBBARD

Cover Type Map of Hubbard Co.

PRON _____

REF 1930 Dept. of Conservation,
(page)OTHER
NAMES _____EXACT
SITE sec. 17-20 T 141 R 33TWP MANTRAP AREA &
DIMENS _____GEN
LOC _____ STATUS _____Name Origin
& Remarks:*McCleary; Not shown**72-24-41 Hall*

☉ 1000000000
1000000000

1000
1000

1000000000

1000

1000000000
1000000000

1000
1000000000

1000

1000

1000000000
1000000000

1000000000

1000

(1000000000)

1000000000

(1000000000)

1000

1000

1000

306.

5.

248

NAME 2
 (lake) CO HUBBARD
 Cover Type Map of Hubbard Co.
 PRON _____ REF 1930 Dept. of Conservation
 (page)

OTHER
NAMES _____

EXACT SITE N.W. 1/4 in sec 18 T 141 R 33

TWP NANTRAP AREA &
 DIMENS _____

GEN LOC _____ STATUS _____

Name Origin
 & Remarks:

Mc Candy; Not shown

12-24-41 Hall

ВВЕДЕНИЕ:
ИЗМЕНЕНИЯ

ГОС
ОБЛ

СЛУЖБА

СЛБ

ДИНАМИКА
УВЕЛ. Ф

СЛЕ
СЛУЖ

1 2

КНИЖ
ОБЩЕ

(1980)

СВОИ

СЛБ

СЛУЖ

(1980)

00

Р:

348 3081

5.

NAME unnamed (lake) CO HUBBARD

Minn. Map Pub. Co. Standard

PRON _____ REF COUNTY-MAP-1914
(page)

OTHER NAMES _____

EXACT S.E. 1/4 in
SITE SEC. 20 T 141 R 33

TWP MANTRAP AREA & DIMENS _____

GEN _____
LOC _____ STATUS _____

Name Origin
& Remark:

*U.S. Soil Map, 1930. Not shown
McLeary. Shown as swamp*

1-4-41

at Asmuson

5.

NAME unnamed (Lake) CO HUBBARD

Minn. Map Pub. Co. Standard

PRON _____ REF COUNTY-MAP-1914

(page)

OTHER NAMES _____

EXACT SITE SEC. 20-29 T 141 R 33

TWP MANTRAP AREA & DIMENS _____

GEN LOC _____ STATUS _____

Name Origin & Remark:

*McCordy, shown as swamy
U.S. Soil Map, 1930; not shown.*

1-4-41

ARasmusson

5.

NAME unnamed (lake) ----- CO HUBBARD -----

Minn. Map Pub. Co. Standard

PRON ----- REF COUNTY-MAP 1914 -----
(page)

OTHER NAMES -----

EXACT SITE SEC. 26-35-36 ----- T 141 ----- R 33 -----

TWP MANTRAP ----- AREA & DIMENS -----

GEN LOC ----- STATUS -----

Name Origin
& Remark:

U.S. Soil Map, 1930: Not shown

M^e County: Not shown

1-4-41

A. Rasmussen

5.

NAME unnamed (Lake) ----- CO HUBBARD -----
Minn. Map Pub. Co. Standard

PRON ----- REF COUNTY-MAP 1914 -----
(page)

OTHER NAMES -----

EXACT SITE SEC. 26-35 ----- T 141 ----- R 33 -----

TWP MANTRAP ----- AREA & DIMENS -----

GEN LOC ----- STATUS -----

Name Origin
& Remark:

U.S. Soil Map, 1930: not shown

1-4-41 Mc Carley: not shown

AT Pasmussen

5.

248

NAME _____

²
(lake)CO HUBBARD

Cover Type Map of Hubbard Co.

PRON _____

REF 1930 Dept. of Conservation

(page)

OTHER _____

NAMES _____

EXACT _____

SITE S.E. 1/4 in sec 32 T 141 R 33TWP MANTRAP

AREA &

DIMENS _____

GEN _____

LOC _____ STATUS _____

Name Origin

& Remarks:

*M^cCarly, not shown**12-24-41 Hall*

☐ 1000000000
1000000000

TOC
GEM

1000000000

LAB

1000000000
1000000000

SIZE
EXVCE

1 5

KNVNS
OCHEN

(b) (6)

EMOH

EME

KNVNS

(b) (6)

CO

2*

5.

248

NAME _____ CO HUBBARD²
(lake)

Cover Type Map of Hubbard Co.

PRON _____ REF 1930 Dept. of Conservation

(page)

OTHER NAMES _____

EXACT SITE S.W. 1/4 in sec. 33 T 141 R 33TWP MANTRAP AREA & DIMENS _____

GEN LOC _____ STATUS _____

Name Origin
& Remarks:M^e Candy Not shown12-24-41 Hall

9 1011121314
1516 171819

20
21
22

23

24

25
26

27
28

29 30

31
32

(33)

34

35

(36)

37

38

39

40

314

5.

NAME

?
(lake)

CO Hubbard

PLACE NAMES STUDY MAP No. 9

PRON

~~RE McCauley's Sectional~~

Hy Map 1936
(page) 1

OTHER NAMES

EXACT SITE

Sec 32-33

T 141 N

R 33 W

TWP

MANTRAP

AREA & DIMENS

GEN LOC

1 1/4 miles N.W. from the Village of Nwis

STATUS

Name Origin & Remark:

U. S. Soil Map: Not shown
McCaulley: Unnamed

11/21/41

Hogum

T141-R34

NAME 7 CO HUBBARD
 (lake) Cover Type Map of Hubbard Co.

PRON _____ REF 1930 Dept. of Conservation
 (page)

OTHER
 NAMES _____

EXACT
 SITE sec. 1-2 T 141 R 34

TWP LAKE EMMA AREA &
 DIMENS _____

GEN
 LOC _____ STATUS _____

Name Origin
 & Remarks:

M^o Conley. Shown as swamp

12-24-41 Hall

Handwritten text at the top left, possibly a name or title.

FOG
OEN

25102

SM

DIMERS
VHEV

FILE
EXVCL

IVKES
OLKIE

EPOR

HEE

(bals)

KVME

(Type)

CO

5.

NAME unnamed (Take) ----- CO HUBBARD -----

Minn. Map Pub. Co. Standard

PRON ----- REF COUNTY-MAP-1914 -----
(page)

OTHER NAMES -----

EXACT SITE SEC. 5-6 ----- T 141 ----- R 34 -----

TWP LAKE-EMMA ----- AREA & DIMENS -----

GEN LOC ----- STATUS -----

Name Origin
& Remark:

US Soil Map, 1930. Not shown
M^o Conley; Not shown

1-3-41

A. Asmussen

5.

248

NAME 2 CO HUBBARD
 (lake)
 PRON _____ REF 1930 Dept. of Conservation
 (page)

OTHER
 NAMES _____

EXACT
 SITE S.E. 1/4 in sec. 6. T 141 R 34

TWP LAKE EMMA AREA &
 DIMENS _____

GEN
 LOC _____ STATUS _____

Name Origin
 & Remarks:

McConley. Not shown

12-24-41 Hall

9 HENRY:

NAME OFFER

POC
GEN

RYLOR

LAL

DIMERS
VREV 9

SLE
XVCE

L

R

HYGGS
OHHE

LNOR

REL

(beSe)

RYCE

(Type)

CO

5.

248

NAME _____ CO HUBBARD.²
(lake)PRON _____ REF 1930Cover type map of Hubbard Co.
Dept. of Conservation
(page)OTHER
NAMES _____EXACT
SITE W. 1/2 in sec. 6 T 141 R 34TWP LAKE EMMA AREA &
DIMENS _____GEN
LOC _____ STATUS _____Name Origin
& Remarks:*McConley, Not shown**12-24-41 Hall*

of Research
KING'S COLLEGE

FOO
CER

ELVLAB

LMB

DINENS
YHEV &

SILE
EXVCS

I

H

KVING
OLHER

BYON

HEE

(beCe)

KVME

(Info)

CO

2*

SAC 259.

5.

LAKE

Co. HubbardNAME No NAME GIVEN REF Hubbard Co. Soil Sur '30 #33 Map

(page)

PRON _____ STATUS _____

OTHER NAMES _____

EXACT SITE See 6-7 T 14 N R 3 W Co.TWP Lake Emma AREA & DIMENS _____GEN LOC Northwest section of trapDescription &
Name Origin

Cons. Dept. Map, 1930: Unnamed
 Co. map, 1914: Unnamed
 McCarley, not shown

John
 6/19/42

5.

248

NAME _____ CO HUBBARD²
(lake)

Cover Type map of Hubbard Co.

PRON _____ REF 1930 Dept. of Conservation
(page)OTHER
NAMES _____EXACT
SITE W. 1/2 in sec 7 T 141 R 34TWP LAKE EMMA AREA &
DIMENS _____GEN
LOC _____ STATUS _____Name Origin
& Remarks:

McCarley; Not shown

12-24-41 Hall

NAME 2
 (lake) CO HUBBARD
 Cover type map of Hubbard Co.
 PRON _____ REF 1930 Dept. of Conservation
 (page)

OTHER
 NAMES _____

EXACT
 SITE sec. 7-8 T 141 R 34

TWP LAKE EMMA AREA &
 DIMENS _____

GEN
 LOC _____ STATUS _____

Name Origin
 & Remarks:

Co. map, 1917. Named
 M^cCreely; not shown

12-24-41 Hall

6
* 1000000000

1000000000

100
000

1000000000

1000

1000000000
1000000000

1000
1000000000

1000000000
1000000000

1000000000

1000000000

(1000000000)

1000000000

(1000000000)

1000000000

5.

LAKE

Co

Hubbard

NAME

No NAME GIVEN

REF

Hubbard Co. Soil Sur. '30 #33 May.
(page)

PRON

STATUS

OTHER NAMES

EXACT SITE

N.E. of Sec 11

T 14 N R 34 W

TWP

Lake Emma

AREA & DIMENS

GEN LOC

Northeast section of twp, about 1 mile east of Stocking Lake

Description & Name Origin

Cove. Dept. Mys., 1930: Unnamed
McClellan. Not shown

Done
6/17/42

5.

LAKE

Co.

Hubbard

NAME

No NAME GIVEN

REF

Hubbard's Soil Surv. '30 #33 May.
(page)

PRON

STATUS

OTHER
NAMESEXACT
SITE

S.E. of Sec 11

T 141N R 34W

TWP

Lake Emma

AREA &
DIMENSGEN
LOC

Southeast section of trap, about 1 mile S.E. of Stocking Lake

Description &
Name OriginCone, Dept. Map, 1930; Unnamed
M. C. Conley, Not shownJain
6/17/40

NAME 2
 (lake) CO HUBBARD
 Cover Type Map of Hubbard Co.
 PRON REF 1930 Dept. of Conservation
 (page)

OTHER
 NAMES

EXACT
 SITE S.W. 1/4 in sec 11. T 141 R 34

TWP LAKE EMMA AREA &
 DIMENS

GEN
 LOC STATUS

Name Origin
 & Remarks:

Mc Cully, not shown

12-24-41 Hall

☛ KOWHLEK
HONO QLTSTH

TOC
GZH

BYVLR

LWJ

DIKENS
YKST ☛

BISE
BXVGR

L

B

KVHDE
QLHKE

BHON

YKA

(b7c)

KVNE

(b7c)

CO

E°

348 268.

NAME ? CO HUBBARD
 (lake)
 PRON _____ REF 1930 Dept. of Conservation.
 (page)
 OTHER NAMES _____
 EXACT SITE S.W. 1/4 in sec. 16 T 141 R 34
 TWP LAKE EMMA, AREA & DIMENS _____
 GEN _____ STATUS _____
 LOC _____

Name Origin
& Remarks:

McCurly; not shown

12-24-41 Hall

of business
Name of City

YOC
GEN

REVENUE

LAB

DIFFER
VARY

STRE
EXVGE

LYNDE
OLHRE

BRON

REA

(2000)

RYNE

(1000)

CO

6*

272

5.

248

NAME 2
 (lake) CO HUBBARD
 Cover Type Map of Hubbard Co.
 PRON _____ REF 1930 Dept. of Conservation
 (page)

OTHER
 NAMES _____

EXACT
 SITE N.W. 1/4 in sec. 16 T 141 R 34

TWP LAKE EMMA AREA &
 DIMENS _____

GEN
 LOC _____ STATUS _____

Name Origin
 & Remarks:

Mc Carley, Not shown

12-24-41 Hall

PHOTOGRAPH
MOUNTED ON SLIP

FOOT
GEM

REVERSE

LAB

DIMENSIONS
IN INCHES

SIZE
EXACT

1

5

NUMBER
OTHER

BY WHOM

DATE

(base)

NUMBER

(Type)

CO

1*

848 273.

5.

NAME unnamed (Lake) CO HUBBARD

Minn. Map Pub. Co. Standard

PRON _____ REF COUNTY-MAP-1914
(page)

OTHER NAMES _____

EXACT SITE SEC. 17-18 T 141 R 34

TWP LAKE EMMET AREA & DIMENS _____

GEN LOC _____ STATUS _____

Name Origin & Remark:

N.S. Sail Map, 1930: Not shown

M^c Culey: shown as swamp

ARasmussen

1-3-41

5.

NAME unnamed (Lake) CO HUBBARD

PRON _____ REF Minn. Map Pub. Co. Standard
COUNTY-MAP-1914
(page)

OTHER NAMES _____

EXACT SITE SEC. 18-19 T 141 R 34

TWP LAKE-EMMA AREA & DIMENS _____

GEN LOC _____ STATUS _____

Name Origin & Remark:

U.S. Soil Map ¹⁹³⁰: Not shown

McCurdy: Shown as swamp
A. Rasmussen

1-3-41

NAME 2 (lake) CO HUBBARD
 PRON _____ REF 1930 Dept. of Conservation.
 OTHER NAMES _____ (page)
 EXACT SITE sec. 29-30. T 141 R 34
 TWP LAKE EMMA. AREA & DIMENS _____
 GEN LOC _____ STATUS _____

Name Origin
& Remarks:

Co. Map, 1914: Unnamed
 McConley, not shown

12-24-41 Hall

У КОМПЕТЕНТНОГО
ОУЧЕНОГО

ТОС
СЕН

СЛУЖБА

ЛАБ

ДИРЕКТОР
УЧЕБНОГО

БИЛЕ
ЭКСПО

1 2

ИМЕНА
ОТЧЕТ

(дата)

ИМЯ

ИМЯ

ИМЯ

(подпись)

СО

27

278

279.

5.

248

NAME 2 (lake) CO HUBBARD
 PRON _____ REF Cover Type Map of Hubbard Co
1930 Dept. of Conservation.
 (page)

OTHER NAMES _____

EXACT SITE sec. 33 T 141 R 34

TWP LAKE EMMA AREA & DIMENS _____

GEN LOC _____ STATUS _____

Name Origin
& Remarks:

McCully. Not shown

12-24-41 Hall.

4 BENEFIT
HOME CARE

FOC
GEN

REVISE

LAB

DINERS
VIEW 9

BILL
EXVCL

A B

KYNE
OTHER

(b)(6)

BOOK

HEB

(TUXE)

KYNE

CO

5.

248

NAME 2
 (lake) CO HUBBARD
 Cover Type Map of Hubbard Co.
 PRON REF 1930 Dept. of Conservation
 (page)

OTHER
NAMESEXACT
SITEE 1/2 in sec. 34T 141 R 34

TWP

LAKE EMMAAREA &
DIMENSGEN
LOC

STATUS

Name Origin
& Remarks:

Co. map, 1914: Unnamed
 Mc Carley, Not shown

12-24-41 Hall

of contents:
None given

TOO
GEM

SEVEN

LAD

DIGERS
YREV 7

SIDE
EXVCE

L B

MYNRE
OLNRE

(Lure)

BEOR

XES

MYNE

(Lure)

OO

L*

NAME 2 CO HUBBARD.
 (lake) Cover Type Map of Hubbard Co.
 PRON _____ REF 1930 Dept. of Conservation.
 (page)
 OTHER
 NAMES _____
 EXACT
 SITE N.W. 1/4 in sec. 34. T 14 R 34
 TWP LAKE EMMA, AREA &
 DIMENS _____
 GEN
 LOC _____ STATUS _____
 Name Origin
 & Remarks:

M^c Carley: Not shown

12-24-41 Hall.

9 20000000
10000 000000

100
000

200000

100

100000
100000

100
10000

1

1

10000
10000

(10000)

1000

100

1000

(10000)

100

100

100 100

T141-R35

7. NATURAL
FEATURE ISLAND

Co. HUBBARD T. 141N. R. 35W

NAME ? REF 1940 Fuller DIR-MAP Page 32-33
(page)

PRON _____ AREA &
DIMENS _____

OTHER
NAMES _____

EXACT
SITE _____ T _____ R _____ TWP _____

GEN
LOC Central Park Island Lake
Description &
Name Origin

U.S. Soil Map, 1930: Not shown

M^cCauley: Not shown

Rouse

4-18-41

5.

NAME unnamed (Take) ----- CO HUBBARD -----

Minn. Map Pub. Co. Standard

PRON ----- REF COUNTY-MAP-1914 -----
(page)

OTHER NAMES -----

EXACT SITE SEC. 1-12 ----- T 141 ----- R 35 -----

TWP ARAGO ----- AREA & DIMENS -----

GEN LOC ----- STATUS -----

Name Origin & Remark:

U. S. Soil Map, 1930. Not shown
Mc Carley, Not shown

AK Rasmussen

1-3-41

5. NAME

NAME

FROM

FROM

NAMES

OTHER

NAMES

EXACT

SITE

GEN

TWP

GEN

LOC

(Lake)
P
(Lake)

CO HUBBARD
HUBBARD Co. PLATE 59
REF WINCHELL GEOL OF MINN V4
(page)

SECS. 2-3

" 34-35

T 141 N R 35 W
AREA & DIMENS T 142 N R 35 W

AREA & DIMENS

Name Origin & Remarks:

Name Origin & Remarks:

STATUS

U.S. Soil Map, 1930. Not shown
Mc Carthy; Shown as swamp.

Jugella 12/7/41

5.

LAKE

co. Hubbard

NAME No NAME GIVEN REF Hubbard Co Soil Sur. '30 #33 Map.
(page)

PRON _____ STATUS _____

OTHER NAMES _____

EXACT SITE Sec 7-8 T 141N R 35W

TWP Arago AREA & DIMENS _____

GEN LOC Northwest section of Twp.

Description & Name Origin

McConley. Not shown
Cons. Dept. Map, 1930; Unnamed
Co. Map, 1914; Unnamed

Rand
6/17/40.

5.

NAME unnamed (lake) CO HUBBARD

Minn. Map Pub. Co. Standard

PRON _____ REF COUNTY MAP 1914 (page)

OTHER NAMES _____

EXACT SITE SEC. 12-13 T 141 R 35

TWP ARAGO AREA & DIMENS _____

GEN LOC _____ STATUS _____

Name Origin & Remark:

*McCleary; Dep. Park shown as swampy
U.S. Soil Map 1930; Not shown*

1-3-41

A. Rasmussen

5.

LAKE

Co.

Hubbard

NAME

NO NAME GIVEN

REF

Hubbard Co. Soil Sur. '30 #33 May.
(page)

PRON

STATUS

OTHER
NAMESEXACT
SITE

Sec 12-13

T 14 N R 35 W

TWP

Prago

AREA &
DIMENSGEN
LOC

East central section, right near trap line

Description &
Name Origin

Cons. Dept. Map, 1930. Unnamed

Co. Map, 1914. Unnamed.

M^cCauley. Dry. Cont. shown as swampyJ. P. Cain
6/17/90

5.

LAKE

Co

Husband

NAME

No NAME GIVEN

REF

Husband Co Soil Surv. 30 #33 Map.
(page)

PRON

STATUS

OTHER
NAMESEXACT
SITE

See 13-24

T

141 N

R

35 W.

TWP

Orago

AREA &
DIMENSGEN
LOC

East central section of twp. just north of Potato Lake

Description &
Name OriginCont. Dept. Map, 1930: Unnamed
Co. Map, 1914: UnnamedJaw
6/17/40

NAME 7 CO HUBBARD
 (lake) Cover Type Map of Hubbard Co.
 PRON _____ REF 1930 Dept. of Conservation
 (page)
 OTHER NAMES _____
 EXACT SITE sec. 15-22 T 141 R 35
 TWP ARAGO AREA & DIMENS _____
 GEN LOC _____ STATUS _____
 Name Origin & Remarks:

Mc Couley shown as swamp

12-24-41 Hall

9 HONORABLE
MEMBER OF THE

FOUR
YEAR

SEVEN

JAN

DIVISION
YEAR 9

BILL
EXACT

THREE
QUARTERS

MON

HEB

(1940)

THREE

(1940)

CO

2*

251

5.

110

NAME Unnamed Lake CO Hubbard
(lake) m E Cauley map Hubbard 3FRON _____ REF Highway List
(page)

OTHER NAMES _____

EXACT SITE sec. 17 T 141 R 35TWP Arango AREA & DIMENS _____GEN LOC _____ STATUS int not meanderedName Origin
& Remark:

A.S. Soil Map, 1930: not shown

Source: Unnamed

Place Name Study Map 70.9.3 Unnamed

NAME 2 1 (lake) CO HUBBARD

PRON _____ REF 1940 ATLAS OF MINN. LAKES 29 (page)

OTHER NAMES _____

EXACT SITE Sec 22 T 141 R 35

TWP ARAGO AREA & DIMENS Small

GEN about 1/8 mile S.E. of
LOC EACIE LAKE STATUS _____

Name Origin
& Remarks:

McCauley: Not shown
U.S. Soil Map, 1930: Not shown
2/4-42 ZACHOW

5.

LAKE

Co

Hubbard

NAME

No NAME GIVEN

REF

Hubbard Co. Soil Sur. '30 #33 Map
(page)

PRON

STATUS

OTHER
NAMESEXACT
SITE

Sec. 22-23.

T 141N R 35W.

TWP

Prago.

AREA &
DIMENSGEN
LOC

In central section of twp, between Eagle and

Description &
Name Origin

Potato Lake -

Cons. Dept. Map, 1920. Unnamed
M^e = Conley. Shown as swamp

Boyer
6/17/40

T142-R32

5.

248

NAME

2
(lake)

CO

HUBBARD.

PRON

REL

Cover Type Map of Hubbard Co.
1930 Dept. of Conservation.
(page)OTHER
NAMESEXACT
SITE

sec. 4-5

T

142

R

32

TWP

District of Steamboat River.

AREA &
DIMENSGEN
LOC

STATUS

Name Origin
& Remarks:

McCauley, Not shown

12-23-41 Hall.

9 HONOLULU
HAWAII ISLANDS

TOO
OHU

21V102

141

DIVISION
VMEV 9

211P
EXVCE

HVWES
OLHEB

EMOM

HTE

(b80)

HVWE

(b80)

CO

5.

248

NAME

2
(lake)

CO

HUBBARD

PRON

R.L.F.

Cover Type Map of Hubbard Co.
1930 Dept. of Conservation
(page)

OTHER

NAMES

EXACT

SITE

W. 1/2 in sec 9

T

142

R

32

TWP DISTRICT of STEAMBOAT RIVER

AREA &
DIMENS

GEN

LOC

STATUS

Name Origin
& Remarks:

McCaughey. Not shown

12-23-41 Hall

Q HONORABLE
MEMBER OF THE

TOC
GEM

STYLOR

LANE

DIVISION
YSEV Q

BILL
EXVCL

HVMEZ
QVHEV

LVCH

(1000)

HVME

(1000)

CO

5.

248

NAME

2

(lake)

CO

HUBBARD

Cover Type Map of Hubbard Co.

PRON

R.L.F.

1930 Dept. of Conservation
(page)OTHER
NAMESEXACT
SITE

sec. 9-10-15-16

T

142

R

32

TWP

District of Steamboat River

AREA &
DIMENSGEN
LOC

STATUS

Name Origin
& Remarks:

McConley. Not shown

12-23-41 Hall

of 1900
Name: [unclear]

FOC ----- DIVISION -----
OEN

LMB ----- DIVISION -----
VNEY &

FILE -----
EXVCE

NVWED -----
OTHER

LMON ----- (1900)

NVWE ----- (1900) ----- CO

5.

248

NAME

2
(lake)

CO.

H HUBBARD

Cover Type Map of Hubbard Co.

PRON

R.L.F.

1930 Dept. of Conservation
(page)OTHER
NAMESEXACT
SITE

S.W. 1/4 in sec. 10

T

142

R

32

TWP

District of Steamboat River

AREA &
DIMENSGEN
LOC

STATUS

Name Origin
& Remarks:

Mc Carley Not shown

12-23-41 Hall

з примечка:
Дело 04/171

ГОС
СЕН

СТАВА

ЛМЕ

ДИРЕНЕ
УКЕВ 9

БИЛЕ
ЕНАЦИ

НВИДЕ
ОДНЕМ

БНОМ

(1980)

ИВНЕ

(1980)

СО

5.

248

NAME 2 CO HUBBARD.
 (lake) Cover type map of Hubbard co.
 PRON _____ REF 1930 Dept. of Conservation
 (page)

OTHER
 NAMES _____

EXACT
 SITE sec. 15-16 T 142 R 32

TWP District of Steamboat River AREA &
 DIMENS _____

GEN
 LOC _____ STATUS _____

Name Origin
 & Remarks:

Mc Couley. Not shown

12-23-41 Hall.

9 HOURS
MAY 1954

POC ----- 81212

JAL ----- DIMERS
VIEW 9

SIZE ----- 1' ----- 2'

TYPE
OTHER

FROM ----- 100 ----- (b/c)

TYPE ----- (TYPE) ----- 60

NAME Unnamed Lake ✓
 (lake)

CO Hubbard
 ME Cauley map Hubbard 3

REF Highway List
 (page)

OTHER NAMES _____

EXACT SITE sec. 20, 29 ✓ T 142 ✓ R 32 ✓

TWP Steamboat River AREA & DIMENS _____

GEN LOC _____ STATUS not ✓ not meandered ✓

Name Origin
& Remark:

U.S. Soil Map, 1930: not shown

Shoek: Unnamed

Place Names Study Map No. 9: Unnamed

5.

248

NAME 2 CO HUBBARD
 (lake) Cover type map of Hubbard Co.
 PRON _____ REF 1930 Dept. of Conservation.
 (page)

OTHER
 NAMES _____

EXACT
 SITE C. part in sec. 23 T 142 R 32

TWP District of Steamboat River AREA &
 DIMENS _____

GEN
 LOC _____ STATUS _____

Name Origin
 & Remarks:

McCully, Not shown

12-23-41 Hall

of knowledge
from which

FOO
GEM

STAIRS

LAB

DIMENS
YMEV

SIDE
RYVCE

YVING
ORING

YNON

YEE

(base)

YVIE

OO

(page)

5.

248

NAME _____ CO HUBBARD²
(Lake)Cover Type Map of Hubbard Co.
1930 Dept. of Conservation
(page)

PRON _____ REF _____

OTHER NAMES _____

EXACT SITE E. 1/2 in sec. 23 T 142 R 32TWP DISTRICT of STEAMBOAT RIVER AREA & DIMENS _____

GEN LOC _____ STATUS _____

Name Origin
& Remarks:*The Cully, not shown**12-23-41 Hall*

of November

Home Office

FOO ----- SERVICE -----
GEM

LAL ----- DINNER -----
VERY 9

BILE ----- I ----- F -----
EXVCL

EVING -----
OAHLE

EPON ----- (b/c) -----
BED

EVING ----- (T/K) ----- CO -----

5.

248

NAME 2
(lake) CO HUBBARD

Cover type map of Hubbard Co.
REF 1930 Dept. of Conservation.
(page)

PRON _____
OTHER NAMES _____

EXACT SITE N.E. 1/4 in sec. 23 T 142 R 32

TWP District of Steamboat River AREA & DIMENS _____

GEN LOC _____ STATUS _____

Name Origin
& Remarks:

Mc Carley, not shown

12-23-41 Hall

of persons:

names only

FOO
GEM

SLVLRB

LALB

DINERS
VBEV &

SILE
RIVOL

L

F

HYNES
OLNRE

BEON

REL

(page)

HYNE

(page)

GO

2*

NAME_ 2 CO_ HUBBARD.
 (lake) Cover Type map of Hubbard Co.
 PRON_ REF_ 1930 Dept. of Conservation.
 (page)

OTHER NAMES_

EXACT SITE_ sec. 23-24 T_ 142 R_ 32

TWP_ District of Steamboat River AREA & DIMENS_

GEN LOC_ STATUS_

Name Origin & Remarks:

Mc Carley, not shown

12-23-41 Hall

5.

248

NAME _____ CO. HUBBARD

(lake)

Cover Type Map of Hubbard Co.

PRON _____ REF 1930 Dept. of Conservation.

(page)

OTHER NAMES _____

EXACT SITE W 1/2 in sec 24 T 142 R 32TWP District of Steamboat River AREA & DIMENS _____

GEN LOC _____ STATUS _____

Name Origin
& Remarks:Mc Carley - Not shown12-23-41 Hall

5.

248

NAME 2 (lake) CO HUBBARD
 Cover Type Map of Hubbard Co.
 PRON _____ REF 1930 Dept. of Conservation
 (page)

OTHER
NAMES _____

EXACT
 SITE sec. 26-35 T 142 R 32

TWP District of Steamboat River AREA &
 DIMENS _____

GEN
 LOC _____ STATUS _____

Name Origin
 & Remarks:

Mr. Condy. Not shown

12-23-41 Hall

of personnel
Name OLT/TH

FOO
OEN

ADVANS

LME

DIVISION
VERY ♀

SILE
EXVCE

HWKES
OLHEE

LEON

HEL

(b)(6)

HWKES

(b)(6)

CO

2*

NAME 2 CO HUBBARD
 (lake)
 Cover Type Map of Hubbard Co.
 PRON REF 1930 Dept. of Conservation
 (page)

OTHER
 NAMES _____

EXACT
 SITE E 1/2 in sec. 27 T 142 R 32

AREA &
 TWP District of Steamboat River DIMENS _____

GEN
 LOC _____ STATUS _____
 Name Origin
 & Remarks:

McCawley Nat. Showin

12-23-41 Hall

W. H. HARRIS
HARRIS CO. N.Y.

TOO
GEN

STAVES

JAB

DIVINE
VEEV W

SILE
EXVCS

HVNS
OMNS

BYON

RES

(b20)

AVNS

(Type)

CO

W.

T142-R33

5.

NAME GULCH - 1st LAKE CO HUBBARD

(Lake)

Eddy's

PRON REF 1 LAKE SURVEY (page) 12-328 (8) 31-38

OTHER NAMES _____

EXACT SITE sec 26 27 28 34 T 142 R 38

TWP _____ AREA & DIMENS 11 acres

GEN LOC _____ STATUS Max depth 27'

Name Origin & Remark: _____ = (can't find on map)

See following lakes

GULCH	2 nd	LAKE	T. 142	R. 33	no 12-329
GULCH	3 rd	LAKE	T. 142	R. 33	" 12 330
GULCH	4 th	LAKE	T. 142	R. 33	" 12 331

R

2/19-41 *D. P. Jantrow*

5.

NAME GULCH 2nd LAKE CO HUBBARD
(Lake)

PRON _____ REF ^{Eddy's} LAKE SURVEY (page) 12-329 (6/10-38)

OTHER NAMES _____

EXACT SITE sec 27, 33, 34, 35 T 142 R 33

TWP _____ AREA & DIMENS 19 acres

GEN LOC _____ STATUS Max depth 40'

Name Origin
& Remark:

(can't find on map)

R✓ 2/19-41 G.W. Zastrow

5.

NAME GULCH - ^{3rd}
(lake) - LAKE - - - - - CO HUBBARD - - - - -

PRON - - - - - REF ^{Eddy's} LAKE SURVEY - 12-330 - (6/10-38)
_(page)

OTHER NAMES - - - - -

EXACT SITE sec 26 27, 28, 24, 35 - - - - - T 142 - - - - - R 33

TWP - - - - - AREA & DIMENS 16.0 acres - - - - -

GEN LOC - - - - - STATUS max depth 45' - - - - -

Name Origin - - - - -
& Remark: Can't find on map

R

2/19-41 S.P. Gastrow.

5.

NAME GULCH - ^{4th} LAKE - - - - CO HUBBARD - - - -

(Lake)

PRON - - - - - REF ^{Eddy's} LAKE SURVEY - 12-331 - (6/23-38)

OTHER NAMES - - - - -

EXACT SITE sec 28, 29 - - - - T 142 - - - - R 33

TWP - - - - AREA & DIMENS 13 acres - - - -

GEN LOC ? - - - - STATUS Max depth 45' - - - -

Name Origin & Remark: (Can't find on map)

R

2/19-41 G.W. Zastrow.

5.

NAME Unnamed Lake (lake) CO Hubbard
M^cCauley map Hubbard 3

PRON _____ REF Highway List (page) _____

OTHER NAMES _____

EXACT SITE sec. 5, 6 T 142 R 33

TWP Thorpe AREA & DIMENS _____

GEN LOC _____ STATUS inlet not meandered

Name Origin
& Remark:

N.S. Soil Map: Unnamed
Shore: Unnamed

5.

NAME

Unnamed Lake
(lake)

CO

Hubbard

MS Canby map Hubbard 3

PRON

REF

Highway List

(page)

OTHER
NAMES

EXACT

SITE

sec. 11, 12

T 142

R 33

TWP

Thorpe

AREA &
DIMENS

GEN

LOC

STATUS

inlet

not meandered

Name Origin
& Remark:

U.S. Soil Map 1936, Unnamed

NAME

Z
(lake)

CO

HUBBARD

Cover Type Map of Hubbard Co.
1930 Dept. of Conservation
(page)

PRON

R.L.F.

OTHER
NAMESEXACT
SITE

sec. 12-13

T

142

R

33

TWP

THORPE

AREA &
DIMENSGEN
LOC

STATUS

Name Origin
& Remarks:

U.S. Soil Map, 1930 Unnamed

12-23-41 Hall

Государственный
банк СССР

ГОС
БАНК

СОВЕТ

ИМЯ

ДИРЕКТОР
УЧРЕЖДЕНИЯ

СЛОВА
СВЯТЫ

ИМЕНА
ОТДЕЛА

ИЛИ

ИЛИ

(или)

ИЛИ

(или)

СО

5.

NAME

Unnamed Lake
(lake)

CO

Hubbard

ME Conley map Hubbard 3

PRON

REF

Highway List

(page)

OTHER
NAMES

EXACT
SITE

Sec. 13, 14

T 142

R 33

TWP

Thorpe

AREA &
DIMENS

GEN
LOC

STATUS met

not meandered

Name Origin
& Remark:

U.S. Soil map, 1930. Not shown

5.

NAME Unnamed Lake (lake) CO Hubbard
ME Canby map Hubbard 3

PRON _____ REF Highway List (page) _____

OTHER NAMES _____

EXACT SITE sec. 28, 33 T 142 R 33

TWP Thorpe AREA & DIMENS _____

GEN LOC _____ STATUS Dry not meandered

Name Origin & Remark:

U.S. Soil Map 1930. Not shown

5.

LAKE

Co

Hubbard

NAME

No Name Given

REF

Hubbard Co. Soil Sur. '30 #33 Map
(page)

PRON

STATUS

OTHER
NAMES

EXACT
SITE

Sec 29-30.

T 142N R 33W

TWP

Thorpe

AREA &
DIMENS

GEN
LOC

Southwest section of twp - east of Mud Lake -
Description &
Name Origin

McAuley, not shown

Done
6/13/40.

5.

248

NAME

²
(lake)

CO

HUBBARD

Cover Type map of Hubbard Co.

PRON

REF

1930 Dept. of Conservation.
(page)

OTHER
NAMES

EXACT
SITE

C. part in sec 36.

T

142

R

33

TWP

T A O R P E

AREA &
DIMENS

GEN
LOC

STATUS

Name Origin
& Remarks:

McCawley Not shown

12-23-41 Hall

8 номерка:
Нене Олушун

ГОС
СЕН

СИВИС

ЛИБ

ДИНЕС
ВЕРУ 8

БИБ
КХУС

ВУВЕС
ОЛИБ

ВУСМ

(1050)

ВУВЕ

(1050)

00

7.

NAME 2 CO HUBBARDNATURAL FEATURE ISLAND REF 1930 Dept. of Conservation
(page)

PRON AREA & DIMENS

OTHER NAMES

EXACT SITE N. part in sec. 31 T 142 R 33 TWP THORPEGEN LOC In C. part of Mantrap lake
Name Origin
& Remarks:N. S. Seal May, 1930: UnnamedM = Cudry: UnnamedShrub: Unnamed

12-31-41 Hall

20000000
20000000

100
100

100
100

100
100

100

100000
100000

100
100

(100)

T142-R34

5.

248

NAME

2
1

(lake)

CO

HUBBARD
Cover Type Map of Hubbard Co.

PRCN

RLF

(page)

OTHER
NAMES

EXACT

SITE

N.W. part in sec. 1

T

142

R

34

TWP

CLAY

AREA &
DIMENS

GEN

LOC

STATUS

Name Origin
& Remarks:

m = County, not shown

12-23-41 Hall.

8 1000000000
1000000000

1000000000 1000000000

1000000000 1000000000

1000000000 1000000000

1000000000 1000000000

1000000000 1000000000

1000000000 1000000000

5.

248

NAME

2
1
(lake)

CO

HUBBARD

Cover Type Map of Hubbard Co.

PRON

RLF

1930 Dept. of Conservation
(page)OTHER
NAMES

EXACT

SITE

sec. 1-2

T

142

R

34

TWP

CLAY

AREA &
DIMENS

GEN

LOC

STATUS

Name Origin
& Remarks:

M = Conley; shown as swampy

12-23-41 Hall.

ИМЕНА:
ИМЕНА ОТЕЦА

ГОД
СЕМ

СТАТЬЯ

ЛЕТ

ДИВЕНС
УМЕН С

СЛЕ
ЭКВЛ

ИМЕН
ОЛНЕН

ИНОМ

(2760)

ИМЕН

(1760)

СО

NAME _____ CO. HUBBARD,2
(lake)Cover Type Map of Hubbard Co.
1936 Dept. of Conservation
(page)

PRON _____ REF _____

OTHER NAMES _____

EXACT SITE sec. 2-3 T 142 R 34TWP CLAY. AREA & DIMENS _____

GEN LOC _____ STATUS _____

Name Origin
& Remarks:M = Canby. Not shown12-23-41 Hall.

В КОМУСЬ:
ИМЕНА ОЛЧЕД

ГОС
ОЕН

СИЛЛОС

ЛМЕ

ДИКЕНС
УНУ В

СИАН
ЕНУС

ИУМЕС
ОЛМЕН

ИУОН

(1980)

ИУАН

(1980)

СО

5.
NAME _____ CO. HUBBARD²
(lake)Cover Type Map of Hubbard Co.
1930 Dept. of Conservation.
(page)

PRCN _____ RLF _____

OTHER NAMES _____

EXACT SITE S.E. 1/4 in sec. 2 T 142 R 34TWP CLAY AREA & DIMENS _____

GEN LOC _____ STATUS _____

Name Origin
& Remarks:M^cCauley. Not shown12-23-41 Hall

С УЧЕБНИКА
ИЗДАНИЕ 1931

ГОС
СЕН

СТАВКА

ЛМБ

ДИВЕРС
ВИДЫ

СИЛ
ЭКВЛ

ИВНЕС
ОЛНЕС

БИСИ

(1931)

ИВНЕС

(1931)

СО

NAME 2 1 (lake) CO HUBBARD

Cover Type map of Hubbard Co.
 DATE 1930 Dept. of Conservation
 (page) 7

OTHER NAMES _____

EXACT SITE N.E. 1/4 in sec. 2 T 14 2 R 34

TWP CLAY AREA & DIMENS _____

GEN LOC _____ STATUS _____

Name Origin
& Remarks:

McLardy, not shown

12-23-41 Hall

8 MONTHS
1921

FOO
OEN

211122

222

DIENES
YNEV 8

2112
EXVOD

INVEN
OENEN

ENEN

(1280)

INVEN

(1280)

00

5.

LAKE

Co

Hubbard

NAME

No NAME GIVEN

REF

Hubbard's Soil Sur. '30 #33 Map.
(page)

PRON

STATUS

OTHER
NAMESEXACT
SITE

SW of Sec 3

T

1421

R

34W.

TWP

Chay

AREA &
DIMENSGEN
LOC

North central section of trap

Description &
Name Origin

See Dept Map 1930. Unnamed

Rosen
6/13/40

5.

248

NAME

7.
(lake)

CO

HUBBARD

Cover type map of Hubbard Co.

PRON

RLF

1930 Dept. of Conservation
(page)OTHER
NAMESEXACT
SITE

sec. 3-10 - Central

T

142

R

34

TWP

CLAY

AREA &
DIMENSGEN
LOC

STATUS

Name Origin
& Remarks:

McCondy, not shown

12-23-41 Hall

5.

NAME unnamed (Lake) ----- CO HUBBARD -----

Minn. Map Pub. Co. Standard

PRON ----- REF COUNTY-MAP-1914 -----
(page)

OTHER NAMES -----

EXACT SITE SEC. 1-18 ----- T 142 ----- R 34 -----

AREA &
DIMENS

TWP CLAY -----

GEN LOC ----- STATUS -----

Name Origin
& Remark:

1-3-41 U.S. Soil Map, 1930: Unnamed
M⁺ County; shown as swamp
A Rasmussen

5.

LAKE

Co

Hubbard

NAME

No NAME GIVEN

REF

Hubbard Co. Soil Surv. '30 #33 Map.
(page)

PRON

STATUS

OTHER
NAMESEXACT
SITE

Sec 8-9

T 142 N R 34 W.

TWP

Clay

AREA &
DIMENSGEN
LOC

Northwest section of Twp

Description &
Name Origin

Cons Dept Map, 1930. Unnamed
M = Conley's Not shown

Paul
6/13/40

5.

248

NAME

2
1
(lake)

CO

HUBBARD
Cover Type map of Hubbard Co.

PRON

PLF

1930 Dept. of Conservation
(page)OTHER
NAMES

EXACT

SITE

sec. 10-15

T

142

R

34

TWP

CLAY

AREA &
DIMENS

GEN

LOC

STATUS

Name Origin
& Remarks:

McConley. not shown

12-23-41 Hall

В Контракте:
Имя Олгеи

ГОС
ОЕН

СИЛАС

ЛМБ

ДИВЕНС
АНВУ Ф

ЗИЛН
ЕКВСЛ

ИВНЕС
ОЛНЕС

ЛМОН

(Инфо)

ИВНЕС

(Инфо)

СО

5.

NAME unnamed (lake) CO HUBBARD

Minn. Map Pub. Co. Standard

PRON _____ REF COUNTY MAP 1914 (page)

OTHER NAMES _____

EXACT SITE S.W. 1/4 in
SEC. 11 T 142 R 34

TWP CLAY AREA & DIMENS _____

GEN LOC _____ STATUS _____

Name Origin & Remark:

Map only; not shown

U.S. Soil Map, 1930; not shown

A. Rasmussen

1-3-41

5.

248

NAME _____ CO HUBBARD

²
1
(lake)

Cover Type map of Hubbard Co.

PRON _____ REF 1930 Dept of Conservation

(page)

OTHER NAMES _____

EXACT SITE sec. 11-14 T 142 R 34

TWP CLAY AREA & DIMENS _____

GEN LOC _____ STATUS _____

Name Origin & Remarks:

Mc Candy, Not shown

12-23-41 Hall.

of Honolulu:
Hawaiian Islands

FOO
GFI ----- RIVLER -----

LME ----- DINGERS
VNEY S

ZILS ----- J ----- B -----
EXVCL

NVWES -----
OAHEN

EMON ----- (In So)

NVWE ----- (In So) ----- GO -----

NAME 3 (lake) CO HUBBARD
 PRON _____ RLF Cover type map of Hubbard Co.
1930 Dept. of Conservation.
 (page)

OTHER
 NAMES _____

EXACT
 SITE E 1/2 in sec. 13 T 142 R 34

TWP CLAY AREA &
 DIMENS _____

GEN
 LOC _____ STATUS _____

Name Origin
 & Remarks:

Mc Carley not shown

12-23-41 Hall

У КОДЕКСА:
ИМЕНА ОЛТРИ

ГОС
СЕМ

СЕМЛОС

ЛМБ

ДИМЕНС
ВНЕВ С

СЛЕ
ЕКВСЛ

Л

Р

ИМЕНС
ОЛНЕН

ЛНОИ

ЛНО

(ЛНО)

ИМЕНС

(ЛНО)

СО

5.

248

NAME

2
(lake)

CO

HUBBARD

Cover Type Map of Hubbard Co.

PRCN

RLF

1930 Dept. of Conservation
(page)OTHER
NAMESEXACT
SITE

sec. 13-14

T

142

R

34

TWP

CLAY

AREA &
DIMENSGEN
LOC

STATUS

Name Origin
& Remarks:

Ma Conley. Not shown

12-23-41 Hall

В ПОСЛЕДНИЙ
РАЗ ОБЪЯВЛЕН

ГОС
ОБН

СЛУЖБ

ЛАН

ДИРЕКТО
РА И

СЛЕ
ДОВА

ИМЕН
ОБН

МУС

(1980)

ИМЕН

(1980)

СО

5.

LAKE

Co

Richard

NAME

No NAME GIVEN

REF

Holland & Soil Sur '30 #33 Map.
(page)

PRON

STATUS

OTHER
NAMESEXACT
SITE

See 13-24

T 142N R 34W

TWP

Choy

AREA &
DIMENSGEN
LOC

Southeast section of twp

Description &
Name OriginCons. Dept. Map, 1930. Unnamed
McConley. Shown as swamp.JRM
6/13/40.

5.

248

NAME

²
1
(lake)

CO

HUBBARD

Cover Type map of Hubbard Co.

PRON

RLRF

1930 Dept. of Conservation

(page)

OTHER NAMES

EXACT SITE

N. 1/2 in sec. 14

T

142

R

34

TWP

CLAY

AREA & DIMENS

GEN LOC

STATUS

Name Origin & Remarks:

McCarley, not shown

12-23-41 Hall

3. 1942: 1942
1942 1942

1942
1942

1942

1942

1942
1942

1942
1942

1942
1942

1942

(1942)

1942

(1942)

CO

5.

248

NAME _____ CO HUBBARD,2
(lake)Cover Type map of Hubbard Co.
1930 Dept. of Conservation
(page)

PRON _____ REF _____

OTHER NAMES _____

EXACT SITE W. 1/2, in sec. 14 T 142 R 34,TWP CLAY, AREA & DIMENS _____

GEN LOC _____ STATUS _____

Name Origin
& Remarks:Mc-Culley, not shown12-23-41 Hall

в номерке:
ИМЕНА ОЛГЕИ

ГОС
ОБИ

СЛАВА

ЛМБ

ДИВЕНС
ВРЕВ В

СЛБ
ЕКВСЛ

ИВМЭС
ОЛНЕС

БНОИ

(1260)

ИВНЕ

(1260)

СО

5.

NAME unnamed (lake) CO HUBBARD

Minn. Map Pub. Co. Standard

PRON _____ REF COUNTY-MAP-1914
(page)

OTHER NAMES _____

EXACT SITE SEC. 14-23 T 142 R 34

TWP CLAY AREA & DIMENS _____

GEN LOC _____ STATUS _____

Name Origin & Remark:

U.S. Soil Map, 1931: Not shown
M² = County: Not shown

1-3-41

A. Rasmussen

NAME

2

(lake)

CO

HUBBARD

Cover Type Map of Hubbard Co.

PRON

PLF

1930 Dept. of Conservation

(page)

OTHER

NAMES

EXACT

SITE

sec. 15

T

142

R

34

TWP

CLAY

AREA &
DIMENS

GEN

LOC

STATUS

Name Origin
& Remarks:

McConley Not shown

12-23-41 Hall

8 HONORABLE
MAYOR OF ST. LOUIS

TO
THE

SECRETARY

THE

DIRECTOR
OF THE

STATE
ARCHIVES

MISSOURI
ARCHIVES

ST. LOUIS

MISSOURI

(1970)

CO

(1970)

5.

248

NAME

2
(lake)

CO

HUBBARD

Cover Tyhe map of Hubbard Co.
1930 Dept. of Conservation.
(page)

PRCN

RLF

OTHER
NAMES

EXACT
SITE

sec. 17-20

T

142

R

341

TWP

CLAY

AREA &
DIMENS

GEN
LOC

STATUS

Name Origin
& Remarks:

McConley; not shown

12-23-41 Hall.

8 10000000
10000000

1000
000

10000000

1000

10000000
10000000

1000
10000000

10000000
10000000

1000

(1000)

1000

1000

1000

5.

248

NAME

Z

(lake)

CO

HUBBARD

Cover Type Map of Hubbard Co.

PRON

R.L.F.

1930

Dept. of Conservation
(page)OTHER
NAMESEXACT
SITE

C. part in sec. 17.

T

142

R

34.

TWP

CLAY.

AREA &
DIMENSGEN
LOC

STATUS

Name Origin
& Remarks:

Mc Couley, not shown

12-23-41 Hall

8. Имена:

ГОС
СЕН

СИЛЛО

ИМ

ДИВЕН
УКЕВ

СЛЛ
ЕХУС

ИВН
ОЛТ

ЛВОН

ИВ

(1980)

ИВН

(1980)

СО

5.

248

NAME

Z
(lake)

CO

HUBBARD

Cover Type Map of Hubbard Co.
1930 Dept. of Conservation
(page)

PRON

R.L.F.

OTHER
NAMES

EXACT

sec. 13 blower.

142

35

SITE

sec. 18 clay

T 142

R 34

TWP

CLOVER + CLAY

AREA &
DIMENS

GEN

LOC

STATUS

Name Origin
& Remarks:M^c Canby. Not shown

12-23-41 Hall

5.

248

NAME

2
1
(lake)

CO

HUBBARD

Cover Type map of Hubbard Co.

PRON

RLF

1930

Dept. of Conservation.
(page)

OTHER
NAMES

EXACT
SITE

E. 1/2 in sec. 22

T

142

R

341

TWP

CLAY

AREA &
DIMENS

GEN
LOC

STATUS

Name Origin
& Remarks:

M = County, not shown

12-23-41 Hall

В ПОДСЛУХЕ
ИЛИ ОЦЕНКЕ

ГОС
СЛУ

СЛУША

ЛМБ

ДИРЕКТО
РА В

СЛУ
СЛУ

СЛУ
СЛУ

СЛУ

(2000)

СЛУ

(1900)

СО

5.

248

NAME

²
1
(lake)

CO

HUBBARD

Cover Type Map of Hubbard Co.

PRON

REF

1930

Dept. of Conservation.
(page)

OTHER
NAMES

EXACT
SITE

E. 1/2 in sec. 23 -

T

142

R

34

TWP

CLAY

AREA &
DIMENS

GEN
LOC

STATUS

Name Origin
& Remarks:

Mc Century, not shown

12-23-41 Hall

С КОМПЬЮТЕРА:
ИЗДАНО ОЛТЭИИ

ГОС
ОФН

ЗЕВЛАН

ЛМБ

ДИКЕМБ
ВМЭВ 3

ДИКЕ
ЭХВЦЛ

Л

В

ИВМЕС
ОЛНЕС

ЕВОН

ЭТЭ

(b6)(c)

ИВМБ

(b6)(c)

СО

5.

LAKE

Co

Hubbard

NAME

No NAME GIVEN

REF

Hubbard Co. Soil Sur '30-'33 Map.
(page)

PRON

STATUS

OTHER
NAMESEXACT
SITE

Sec 23

T 142N R 34W.

TWP

Choy

AREA &
DIMENSGEN
LOCSoutheast section of twp, just north of Bad Axe Lake -
Description &
Name OriginCom. Dept. Map, 1920: Unnamed
Mc. Conley, not shownRoth
6/24/40

5.

LAKE

Co

Hubbard

NAME

No NAME GIVEN

REF

Hubbard Co. Soil Surv. '30 #23 Map.
(page)

PRON

STATUS

OTHER
NAMESEXACT
SITE

Sec 23-24

T

142 N

R

34 W.

TWP

Chay

AREA &
DIMENSGEN
LOC

Southeast section of twp

Description &
Name OriginCover Dept. map, 1930: Unnamed
M. C. Conley, not shownRDM
6/2/40

5.

248

NAME

2
(lake)

CO HUBBARD

Cover Type map of Hubbard Co.
1930 Dept. of Conservation
(page)

PRON

RLF

OTHER
NAMESEXACT
SITE

E. 1/2 in sec. 24

T

142

R

34

TWP

CLAY

AREA &
DIMENSGEN
LOC

STATUS

Name Origin
& Remarks:

MS Conley, not shown

12-23-4/Hall

С. Ковалев:
Имя О.А.С.М.

РОС - - - - - ДИВЛОН - - - - -
СФМ

ЛМБ - - - - - ДИМЕНС - - - - -
ВЕНУ С

БИЛК - - - - -
EXVCE

НУВЕС - - - - -
ОМНЕМ

ЛНОМ - - - - - (LUBO) - - - - -

НУВЕ - - - - - (TUBO) - - - - -
CO

5.

248

NAME

2
(lake)

CO. HUBBARD.

Cover Type Map of Hubbard Co.

PRON

RLF

1930 Dept. of Conservation
(page)OTHER
NAMESEXACT
SITE

N.E. 1/4 in sec. 24

T

142

R

34

TWP

CLAY.

AREA &
DIMENSGEN
LOC

STATUS

Name Origin
& Remarks:

M = Conting. Not shown

12-23-41 Hall.

3 Nov 1954
USSR

TOC
OFI

BRITAIN

ALL

DIVISION
OF THE

STATE
EXCHANGE

1

1

NUMBER
OF THE

BOOK

1

(1954)

NAME

(1954)

CO

2

5.

248

NAME

Z

(lake)

CO

HUBBARD

Cover Type map of Hubbard Co.

PRON

RLF

1930 Dept. of Conservation
(page)OTHER
NAMESEXACT
SITE

N.W. part in sec. 24 T. 142 R. 34

TWP

CLAY

AREA &
DIMENSGEN
LOC

STATUS

Name Origin
& Remarks:

McCaughey; not shown

12-23-41 Hall.

3 1000000000
1000000000

ГОС
СНИ

210000

ЛМБ

ДИРЕКТО
РА

БИЛ
EXVCL

ИМЯ
ОТЧЕ

ИМЯ

ИМЯ

(1000)

CO

(1000)

5.

248

NAME _____ CO HUBBARD

(lake)

Cover type map of Hubbard Co.

PRON _____ REF 1930 Dept. of Conservation

(page)

OTHER NAMES _____

EXACT SITE on N. 1/2 in sec. 25 T 142 R 34

TWP CLAY AREA & DIMENS _____

GEN LOC _____ STATUS _____

Name Origin & Remarks:

McCawley; not shown

12-23-41 Hall

9 HONOLULU:
HONOLULU

POB
OEM

STVARS

SMB

DINERS
VHEV 9

SILE
EXVCE

H

H

HTVCE
OAHEN

BEON

KEZ

(b7c)

HTVCE

(b7c)

CO

9°

STB

2201

of Honolulu
Name of City

POC
CEN

STARS

LANE

DIMENS
VERY ♀

STILE
EXVOC

KNIVES
OLIVER

BYON

SEA

(be so)

NAME

(type)

DO

B*

218 2211

NAME 2 J (lake) CO HUBBARD

PRON _____ REF 1940 ATLAS OF MINN. HWYS. 29 (page)

OTHER NAMES _____

EXACT see 30, 31 142 34 CLAY Twp
SITE see 25, 26 T 142 R 35 CLOVER u

TWP CLAY & CLOVER AREA & DIMENS Small

GEN _____ STATUS _____
LOC _____

Name Origin
& Remarks:

McCawley, Unimproved

r/c-42 gashow

5.

NAME

2

(lake)

CO

HUBBARD

Cover Type map of Hubbard Co.

FROM

R.L.F.

1930

Dept. of Conservation.

(page)

OTHER
NAMES

EXACT

sec. 36 Clover.

142

35

SITE

sec. 31 Clay.

T

142

R

34

TWP

CLOVER & CLAY.

AREA &
DIMENS

GEN

LOC

STATUS

Name Origin
& Remarks:

Mc. Conley's. Not shown

12-23-41 Hall.

5.

LAKE

Co. HubbardNAME No. NAME GIVEN REF Hubbard Co. Soil Surv. '30 #93 Map.
(page)

PRON _____ STATUS _____

OTHER NAMES _____

EXACT SITE N of Sec 32 T 142 N R 24 WTWP @ Lay AREA & DIMENS _____GEN LOC Southwest section of twp, directly south of Skunk Lake.
Description & Name Origin

Conn. Dept. Map, 1930. Unnamed

M^c Culey. Shown as part of Skunk Lake
How
6/13/40

5.

LAKE

Co.

Hubbard

NAME

No Name Given

REF

Hubbard Co. Soil Surv. '30 #33 Map
(page)

PRON

STATUS

OTHER
NAMESEXACT
SITE

N.E. of Sec 32

T 142 N R 34 W

TWP

Chay

AREA &
DIMENSGEN
LOCSouthwest section of twp, N.E. of Skunk Lake =
Description &
Name Origin

Cons. Dept. Map, 1930: Unnamed

M^r Conley, shown as part of Skunk LakeRow
6/13/40

7.

NAME

Z

CO HUBBARD.

NATURAL
FEATURE

ISLAND.

REF

Cover Type Map of Hubbard Co.
1930 Dept. of Conservation
(page)

PRON

AREA &
DIMENSOTHER
NAMES

EXACT

SITE In central part of sec. 25 T 142 R 34 TWP CLAY.

GEN

LOC

In the N. part of Mantrap lake

Name Origin
& Remarks:

Mc-Culey; unnamed

12-31-41 Hall.

7.

NAME 2 LAND CO HUBBARDNATURAL FEATURE ISLAND REF Cover Type map of Hubbard Co. 1930 Dept. of Conservation
(page)

PRON _____ AREA & DIMENS _____

OTHER NAMES _____

EXACT SITE S.E. 1/4 in sec 25 T 142 R 34 TWP CLAYGEN LOC In the N. part of Mantrap lake
Name Origin & Remarks:McCaughey, Unnamed12-31-41 Hall

1900
1901

1902
1903

1904
1905

1906
1907

1908

1909
1910

1911
1912

1913

1914

7.

NAME 2 CO HUBBARD

NATURAL FEATURE ISLAND REF 1936 Dept. of Conservation
(page)

PRON _____ AREA & DIMENS _____

OTHER NAMES _____

EXACT SITE NE 1/4 in sec. 36 T 142 R 34 TWP CLAY

GEN LOC In Mantrap lake

Name Origin
& Remarks:

M^c Couley, not shown

12-31-41 Hall

RECEIVED
JUNE 22, 1917

TO
FROM

DATE
AMOUNT

BY

1917

RECEIVED
BY

1917

RECEIVED
BY

(10/10)

T142-R35

5. *Unnamed*
NAME ~~*Winnada Lake*~~ CO *HUBBARD*

(Lake)

Minn. Map Pub. Co. Standard

PRON _____ REF *COUNTY-MAP-1914*
(page)

OTHER NAMES _____

EXACT *N.E. 1/4 in*
SITE *SEC. 6* T *142* R *35*

TWP *CLOVER* AREA & DIMENS _____

GEN _____ STATUS _____
LOC _____

Name Origin
& Remark:

1-3-41

A. Rasmussen

5.

110

NAME

Unnamed Lake
(lake)

CO

Hubbard

M^s Cauley Maps, Hubbard 2, 3

FROM

REF

Highway List

(page)

OTHER
NAMES

EXACT

SITE

sec. 1; 36

T

142, 143

R

35

TWP

Lake Alice - Clover

AREA &
DIMENS

GEN

LOC

STATUS

met not meandered

Name Origin
& Remark:

Shook: Unnamed

U.S. Soil Map, 1930: Unnamed

C. Map, 1914: Unnamed

5.

NAME

²
1
(lake)

CO.

HUBBARD

PRON

REF

Cover Type Map of Hubbard Co.
1930 Dept. of Conservation
(page)

OTHER
NAMES

EXACT
SITE

N.W. 1/4 in sec. 1

T

142

R

33

TWP

CLOVER

AREA &
DIMENS

GEN
LOC

STATUS

Name Origin
& Remarks:

Mc-Cauley. Not shown

12-23-41 Hall

W. BARTON
MAY 1950

FOUR
ONE

RIVER

AND

DURING
WINTER

THE
WATER

LEVEL
DROPS

AND

ICE

(1950)

(1950)

ICE

ON

5.

NAME 2 (lake) CO HUBBARD
Cover Type map of Hubbard Co.
PRON REF 1930 Dept. of Conservation
(page)

OTHER NAMES

EXACT SITE E. part in sec. 1 T 142 R 35

TWP CLOVER AREA & DIMENS

GEN LOC STATUS

Name Origin & Remarks:

McCaughey, not shown

12-23-41 Hall

2 1000000000
1000000000

FOG
CEN

000000

ALL

000000
000000

FILE
EXVCL

EVER
OLICH

WON

(1000)

WVVK

(1000)

00

5.

NAME 2 (lake) CO. HUBBARD.
Cover Type Map of Hubbard Co.

PRON _____ REF 1930 Dept. of Conservation
(page)

OTHER NAMES _____

EXACT SITE Central part in sec. 1. T 142 R 35.

TWP CLOVER. AREA & DIMENS _____

GEN LOC _____ STATUS _____

Name Origin & Remarks:

McConley, not shown

12-23-41 Hall.

1000000000
1000000000

100
000

REVISOR

100

REVISOR
1000000000

1000
1000000000

1000000000
1000000000

1000000000

1000

(10000)

1000000000

(10000)

1000

5.

NAME unnamed (Take) ----- CO HUBBARD -----

Minn. Map Pub. Co. Standard

PRON ----- REF COUNTY-MAP-1914 -----
(page)

OTHER NAMES -----

EXACT SITE SEC. 1-2 ----- T 142 ----- R 35 -----

TWP CLOVER ----- AREA & DIMENS -----

GEN LOC ----- STATUS -----

Name Origin & Remark:

U.S. Soil Map, 1930: Not shown
M^cCarley: Not shown

1-3-41

A. Rasmussen

5.

NAME unnamed (lake) CO HUBBARD

PRON _____ REF Minn. Map Pub. Co. Standard
COUNTY - MAP - 1914
(page)

OTHER NAMES _____

EXACT SITE N. W. 1/4 in
SEC. 7 T 142 R 35

TWP CLOVER AREA & DIMENS _____

GEN LOC _____ STATUS _____

Name Origin
& Remark:

Mc-Cowley; Not shown

1-3-41

A Rasmussen

5.

NAME

²
1
(Lake)

CO HUBBARD

Cover Type Map of Hubbard Co.

PRON

REF

1930 Dept. of Conservation
(page)

OTHER
NAMES

EXACT
SITE

S.E. 1/4 in sec. 2

T

142

R

35

TWP

CLOVER

AREA &
DIMENS

GEN
LOC

STATUS

Name Origin
& Remarks:

McCordy; Not shown

12-23-41 Hall

of paragraph
1000 01/10

FOO
OEM

SEVEN

JEE

SEVEN
VERY 9

ONE
EVOL

EVOL
OEM

(1000)

MOON

ONE

EVOL

(1000)

OO

5.

NAME _____ CO HUBBARD

²
(lake)

Cover Type Map of Hubbard Co.

PRON _____ REF 1930 Dept. of Conservation
(page)

OTHER
NAMES _____

EXACT
SITE S.W. 1/4 in sec. 2 T 142 R 35

TWP CLOVER AREA &
DIMENS _____

GEN
LOC _____ STATUS _____

Name Origin
& Remarks:

McConley, not shown

12-23-41 Hall

2. PURPOSES:
FROM (1972)

TOO
GEM

REVISED

ALL

DIVISION
VINTAGE

STAFF
REVISED

MANAGEMENT
OTHER

MAN

(1972)

NAME

(1972)

CO

5.

NAME unnamed (lake) ----- CO HUBBARD -----

Minn. Map Pub. Co. Standard

PRON ----- REF COUNTY-MAP-1914 -----

(page)

OTHER NAMES -----

EXACT SITE SEC. 2-11 ----- T 14 N ----- R 35 -----

TWP CLOVER ----- AREA & DIMENS -----

GEN LOC ----- STATUS -----

Name Origin & Remark:

U.S. Soil Map, 1920: Not shown.
M = Conley; Not shown

1-3-41

A. Pasmussen

NAME 2 ----- CO HUBBARD

(Lake)

Cover Type Map of Hubbard Co.
R.L.F. 1930 Dept. of Conservation.
(page)

PRON -----

OTHER NAMES -----

EXACT SITE N.E. 1/4 in sec. 3 T 142 R 35TWP CLOVER AREA & DIMENS -----

GEN LOC ----- STATUS -----

Name Origin
& Remarks:Mc Cauley. Not shown12-23-41 Hall

2 MONTHS:
NAME ORDER

FOO
CEM

21VLR2

21E

DIPENS
VBRV S

21IK
EXVCL

21VMS
OALCEM

21XON

21V

(1060)

21VRE

(1060)

CO

5.

248

NAME

2
(lake)

CO

HUBBARD

PRON

RLF

Cover Type Map of Hubbard Co.
1930 Dept. of Conservation
(page)OTHER
NAMESEXACT
SITE

Central part in sec. 3 T 142 R 35

TWP

CLOVER

AREA &
DIMENSGEN
LOC

STATUS

Name Origin
& Remarks:

Mc Carley, not shown

12-23-41 Hall

W. H. HENNINGER:
HENS OLYBY

TOO
GEN

REVISED

IMB

DINENS
VBEV &

SILK
EXVCL

WVPEZ
OAHEN

BYCH

(IN 60)

RYNE

(IN 60)

CO

NAME

2
(lake)

CO

HUBBARD

Cover Type map of Hubbard Co.
1930 Dept. of Conservation.
(page)

PRON

R.L.F.

OTHER
NAMES

EXACT

SITE

W.C. part in sec. 5 T 142 R 35

TWP

CLOVER

AREA &
DIMENS

GEN

LOC

STATUS

Name Origin
& Remarks:

McAuley: not shown

12-23-41 Hall -

Q HONORABLE:
HONORABLE

TOO --- DIVISION ---
OFN

LAB --- DIVISION ---
OFN

BILL --- B ---
EXVCL

NUMBER ---
OTHER

MSCH --- (1960)

NAME --- (1960) --- CO

NAME

Z
(lake)

CO

HUBBARD

Cover Type Map of Hubbard Co.

PRON

R.L.F.

1930 Dept. of Conservation
(page)OTHER
NAMESEXACT
SITE

N.W. 1/4 in sec 35

35

T

142

R

35

TWP

CLOVER

AREA &
DIMENSGEN
LOC

STATUS

Name Origin
& Remarks:

McCawley, Not shown

12-23-41 Hall

№ документа:
ИЗДАНИЕ

ГОД ----- СЕРИЯ -----
СЕР

Лист ----- ДИПЛОМ -----
ИЗДАНИЕ

ФИЛЬМ ----- Д ----- В -----
ЭКВАЛ

ИЗДАНИЕ -----
ОДНОВ

ИЗДАНИЕ ----- (1000) -----
ИЗДАНИЕ

ИЗДАНИЕ ----- (1000) ----- 00 -----
ИЗДАНИЕ

NAME CO. HUBBARD.²
(lake)Cover Type map of Hubbard Co.
1930 Dept. of Conservation.
(page)PRON R.L.F. OTHER NAMES EXACT SITE sec. 6-7 T 142 R 35TWP CLOVER. AREA & DIMENS GEN LOC STATUS Name Origin
& Remarks:*M^o Cawley, Not shown**12-23-41 Hall.*

Ученый
наименование

ГОС
ОБН

214102

ДАН

ДИРЕКТО
УЧЕБНОГО

ДИРЕ
УЧЕБНОГО

НАУЧНОГО
ОТДЕЛА

УЧЕБНОГО

УЧЕБНОГО

(1000)

УЧЕБНОГО

(1000)

00

5.

NAME unnamed (Take) CO HUBBARD
Minn. Map Pub. Co. Standard

PRON _____ REF COUNTY-MAP-1914
(page)

OTHER NAMES _____

EXACT SITE SEC. 28 T 142 R 35

TWP CLOVER AREA & DIMENS _____

GEN LOC _____ STATUS _____

Name Origin & Remark:

McCawley, Not shown
U.S. Soil Map, 1930, Not shown
ARasmussen

1-3-40

NAME

²
(lake)

CO

HUBBARD

Cover Type Map of Hubbard Co

PRON

RLF

1930

(page)

Dept. of Conservation

OTHER
NAMES

EXACT

SITE

S.W. 1/4 in sec 8

T

142

R

35

TWP

CLOVER

AREA &
DIMENS

GEN

LOC

STATUS

Name Origin
& Remarks:

McCawley: Not shown

12-23-41 Bell.

of Remarks:
Name of Ship

DOC
GEN

REVISED

DATE

DINING
VEHICLE

FILE
EXVCL

B

NUMBER
OTHER

BY

(initials)

NAME

(initials)

CO

5.
NAME

Z

(lake)

CO

HUBBARD.

Cover Type Map of Hubbard Co.

PRCN

R.L.F.

1930 Dept. of Conservation.
(page)OTHER
NAMESEXACT
SITE

W. part in sec. 8

T

142

R

35

TWP

CLOVER.

AREA &
DIMENSGEN
LOC

STATUS

Name Origin
& Remarks:

McCaughey, not shown

12-23-41 Hall.

Имя отчество:
Имя отчество

ГОС _____ СЛУЖ _____
СЕР _____

ИМЯ _____ ДИПЛОМ _____
УЧЕБ _____

СТАЖ _____ К _____
УЧЕБ _____

ИМЯ _____
ОТЧЕ _____

ИМЯ _____ (1960) _____

ИМЯ _____ (1960) _____
ГО _____

NAME _____ CO. HUBBARD.²
(lake)

Cover Type Map of Hubbard Co.

PRCN _____ REF. 1930 Dept. of Conservation.

(page)

OTHER NAMES _____

EXACT SITE N.W. 1/4 in sec. 9 T 142 R 35TWP CLOVER. AREA & DIMENS _____

GEN LOC _____ STATUS _____

Name Origin
& Remarks:McCauley: not shown12-23-41 Hall.

8 months:
1950-1951

FOO
GEM

REVISED

MLB

DIVISION
YENY 8

FILE
EXVCL

I

H

HYPER
OAHES

LUCK

1951

(1950)

NAME

(1950)

GO

5.

NAME unnamed (lake) CO HUBBARD

PRON _____ REF Minn. Map Pub. Co. Standard
COUNTY MAP - 1914
(page)

OTHER NAMES _____

EXACT SITE SEC. 11-12 T 142 R 35

TWP CLOVER AREA & DIMENS _____

GEN LOC _____ STATUS _____

Name Origin & Remark:

*McCawley, shown as swampy
U.S. Soil Map, 1930: not shown
A. Rasmussen*

1-3-41

5.

248

NAME

²
1
(lake)

CO

HUBBARD

Cover Type map of Hubbard Co.

PRON

RLF

1930 Dept. of Conservation.
(page)

OTHER
NAMES

EXACT
SITE

N.E. 1/4 in sec. 12

T

142

R

35

TWP

CLOVER

AREA &
DIMENS

GEN
LOC

STATUS

Name Origin
& Remarks:

M^e Conley, Not shown

12-23-41 Hall.

8 HODOLKA:
HONG OLYEYU

TOC
GEM

SIVLRS

LMB

DIVENS
VHEV S

FILE
EXVCE

HVWES
OAHES

MCHN

(1960)

HVWE

(1960)

CO

NAME

2
(lake)

CO

HUBBARD

Cover Type Map of Hubbard Co.
1930 Dept. of Conservation
(page)

PRON

RLF

OTHER
NAMESEXACT
SITE

sec. 14-23-24

T

142

R

35

TWP

CLOVER

AREA &
DIMENSGEN
LOC

STATUS

Name Origin
& Remarks:

McConley, Not shown

12-23-41 Hall

5.
NAME2
(lake)

CO

HUBBARD

Cover Type Map of Hubbard Co.

PRON

R.L.F.

1930

Dept. of Conservation
(page)OTHER
NAMESEXACT
SITE

E. part in sec. 19.

T

142

R

35

TWP

CLOVER

AREA &
DIMENSGEN
LOC

STATUS

Name Origin
& Remarks:

McCauley; not shown

12-23-41 Hall.

Содержание:
Имя Отчество

ГОС
СЕМ

СИЛА

ЛИБ

ДИМЕР
ВЕРВ С

ЭЛЕ
EXVCI

ИВЕРС
ОЛНЕР

БЕСИ

БТ

(Info)

ИВЕРС

(Info)

GO

NAME 2 CO HUBBARD
 (lake) Cover Type Map of Hubbard Co.
 PRON RLF 1930 Dept. of Conservation
 (page)
 OTHER NAMES _____
 EXACT SITE C. part in sec. 19 T 142 R 35
 TWP CLOVER AREA & DIMENS _____
 GEN LOC _____ STATUS _____

Name Origin
& Remarks:

McConley, not shown

12-23-41 Hall

of members:
Name of the

FOC
GEN

STAVLOS

LMF

DINEMO
YBYV &

SILE
EXVCI

J

K

MYRES
OLHEB

BYCH

BYC

(DeCo)

MYRE

(DeCo)

CO

5.

248

NAME

2
(lake)

CO.

HUBBARD.

Cover Type Map of Hubbard Co.
1930 Dept. of Conservation
(page)

PRON.

R.L.F.

OTHER
NAMES

EXACT

SITE

sec. 23-26

T

142

R

30

TWP

CLOVER.

AREA &
DIMENS

GEN

LOC

STATUS

Name Origin
& Remarks:

Mc Carley. Not shown

12-23-41 Hall.

В номере:
Рене Олсуф

ГОС
СЕН

СИЛЛОС

ЛМБ

ДИВЕНС
УНЕУ 9

ЭИЛ
ЕКВОЛ

ИУПЕС
ОИЕНБ

БНОН

БТУ

(1980)

ИУПЕС

(1980)

СО

NAME

2
(lake)

CO

HUBBARD.

Cover Type map of Hubbard Co.
1930 Dept. of Conservation
(page)

PRON

RLF

OTHER
NAMES

EXACT

SITE

W.C. part in sec. 24 T 142 R 35

TWP

CLOVER.

AREA &
DIMENS

GEN

LOC

STATUS

Name Origin
& Remarks:m^c Cawley, not shown

12-23-41 Hall.

Ученство:
Имя Отчество

ГОС _____ ДИВНОЕ _____
СЕН _____

ЛИБ _____ ДИВНОЕ _____
ВНЕВ С _____

ЭИЛ _____ А _____ Б _____
ЕКВСЛ _____

ИВРЭС _____
ОЛНЕС _____

БНОС _____ (2080) _____

ИВНС _____ (1080) _____
СО _____

5.

NAME

 $\frac{2}{1}$
 (lake)

CO

HUBBARD

 Cover type map of Hubbard Co.
 1930 Dept. of Conservation
 (page)

PRON

RLF

OTHER
NAMESEXACT
SITES.W. $\frac{1}{4}$ in sec. 24.

T

142

R

35

TWP

CLOVER.

AREA &
DIMENSGEN
LOC

STATUS

Name Origin
& Remarks:
McCawley, not shown

12-23-41 Hall.

8 KANALKA:
NAME OLYBIM

FOO ----- SEVLOS -----
SEN

LMB ----- DINGMS -----
VHEV 8

SILE ----- J ----- B -----
EXVGL

IVVCS -----
OAHEN

YUCH ----- HVL ----- (b7c) -----

NYVE ----- (b7c) ----- CO -----

NAME _____ CO. HUBBARD.2
(lake)Cover type map of Hubbard Co.
1930 Dept. of Conservation.
(page)

PRCN _____ RLF _____

OTHER NAMES _____

EXACT SITE N.W. part in sec. 24 T 142 R 35TWP CLOVER. AREA & DIMENS _____

GEN LOC _____ STATUS _____

Name Origin
& Remarks:McCowley, Neb show12-23-41 Hall

У номера:
Имя автора

ГОС
СЕМ

СЛОВО

ЛМ

ДИКТО
УЧУ С

СЛ
ЭКВО

ИМ
ОЛН

ИСК

И

(до)

ИМ

(до)

О

NAME 2 CO HUBBARD
 (lake)
 PRON _____ RLF Cover Type map of Hubbard Co.
1930 Dept. of Conservation.
 OTHER NAMES _____
 (page)
 EXACT SITE N.E. part in sec. 24 T 142 R 35
 TWP CLOVER AREA & DIMENS _____
 GEN LOC _____ STATUS _____

Name Origin
& Remarks:

Mc Couley, not shown

12-23-41 Hall

5.

LAKE

Co

Hubbard

NAME

No NAME GIVEN

REF

Hubbard Co. Soil Sur '30 #33 Map.
(page)

PRON

STATUS

OTHER
NAMESEXACT
SITE

Sec 28

T 142 N R 35 W

TWP

@ LOVELL

AREA &
DIMENSGEN
LOC

Southwest section of trap

Description &
Name OriginCons. Dept. Map, 1920: Unnamed
Mc Carley. Shown as swampDunn
6/13/40

5.

LAKE

Co

Hubbard

NAME

No Name Given

REF

Hubbard Co Soil Surv. '30 #33 Map.
(page)

PRON

STATUS

OTHER
NAMESEXACT
SITE

Sec 28-33.

T

142N

R

35W

TWP

Q LOVER

AREA &
DIMENSGEN
LOC

Southwest section of trap

Description &
Name Origin

M^cCanby. Shown as swamp
Co. Map. 1914: Unnamed

R
1/3/40

5.

248

NAME

Z
(lake)

CO

HUBBARD

Cover Type map of Hubbard Co.

PRON

RLF

1930 Dept. of Conservation
(page)OTHER
NAMES

EXACT

SITE

E. 1/2 in sec 29

T

142

R

35

TWP

CLOVER

AREA &
DIMENS

GEN

LOC

STATUS

Name Origin
& Remarks:

Mc Carley shown as swamp

12-23-41 Hall

У ПОМОЩИ:
ИМЕН ОЛЫБЫ

ГОС - - - - - ЗИЛОР - - - - -
СЕН

ЛМБ - - - - - ДИМЕН
УБЕВ &

БЛК - - - - - Л - - - - - М - - - - -
ЕХУС

ИУМБ
ОМБ

БУС - - - - - БУ - - - - - (1980)

ИУБ - - - - - (1980) - - - - - С

NAME 2 (lake) CO HUBBARD
 FROM _____ RLF Cover Type Map of Hubbard Co.
 OTHER NAMES _____ 1930 Dept. of Conservation.
 EXACT SITE sec. 31 T 142 R 35
 TWP CLOVER AREA & DIMENS _____
 GEN LOC _____ STATUS _____

Name Origin
& Remarks:

McCloudy, shown as swamp.

12-23-41 Hall

9. 1950-1951
1950-1951

1950-1951 1950-1951

1950-1951 1950-1951

1950-1951 1950-1951

1950-1951 1950-1951

1950-1951 1950-1951

1950-1951 1950-1951

NAME

2
(lake)

CO

HUBBARD

PRCN

PLF

Cover Type Map of Hubbard Co.
1930 Dept. of Conservation
(page)OTHER
NAMESEXACT
SITE

N.W. 1/4 in sec. 32

T

142

R

35

TWP

CLOVER

AREA &
DIMENSGEN
LOC

STATUS

Name Origin
& Remarks:

McCauley; shown as swamp

12-23-41 Hall

3 rows of
Name OL1811

FOO
CEM

OL1811

LAB

DIVISION
NAME 3

SILK
EXVCL

J

B

NUMBER
OL1811

MSCH

MSCH

(1811)

NAME

(1811)

CO

5.

248

NAME

Z
(lake)

CO

HUBBARD

Cover Type map of Hubbard Co.

PRCN

RLF

1930 Dept. of Conservation
(page)OTHER
NAMESEXACT
SITE

S. 1/2 in sec. 32

T

142

R

35

TWP

CLOVER

AREA &
DIMENSGEN
LOC

STATUS

Name Origin
& Remarks:

McConley; Shown as swamp

12-23-41 Hall

С. Установка:
Имя СЛРК

ГОС
ОФН

СЛРК

ЛД

ДИРЕК
ВНЕВ

СЛР
КВЦ

ИВЕС
ОЛН

ЛМН

ИВЕС

(1980)

СО

(1980)

5.

248

NAME

Z
(lake)

CO

HUBBARD

Cover Type map of Hubbard Co.
1930 Dept. of Conservation
(page)

PRON

RLF

OTHER
NAMES

EXACT

SITE

sec. 33-34.

T

142

R

35'

TWP

CLOVER

AREA &
DIMENS

GEN

LOC

STATUS

Name Origin
& Remarks:M^cConley; Not shown

12-23-41 Hall.

3 MONTHS
1946 OCT 21

FOO ----- DIVISION -----
OEN

LMB ----- DIVISION -----
VHEV 3

BILE ----- I ----- F -----
EVVCL

BVHED -----
OAHBY

BVCH ----- (1060) -----
EVV

BVHE ----- (1060) ----- CO -----

T143-R32

5.

NAME _____

²
1
(lake)

CO. HUBBARD

Cover Type Map of Hubbard Co.

PRON _____

REF

1930 Dept. of Conservation.
(page)

OTHER NAMES _____

EXACT SITE _____

sec. 11.

T

143

R

32

TWP _____

LAKE PORTE

AREA &
DIMENS

GEN LOC _____

STATUS

Name Origin
& Remarks:

U.S. Soil Map, 1930: Unnamed

McConley; Not shown

12-23-41 Hall

2. 10000000
10000000

FOG
OEM

REVISED

225

DISTRICT
OFFICE

TYPE
SYMBOL

NUMBER
CLASS

INDEX

SEE

(1000)

NOTE

(1000)

10

5.

NAME

2
(lake)

CO

HUBBARD

Cover Type Map of Hubbard Co.

PRON

REF

1930 Dept. of Conservation
(page)

OTHER
NAMES

EXACT
SITE

sec. 16-21

T

143

R

32

TWP

LAKEPORT

AREA &
DIMENS

GEN
LOC

STATUS

Name Origin
& Remarks:

Co. map, 1914: Unnamed

McConley, not shown

12-23-41 Hall

0 1000000
1000 10000

FOO
BAR

REVERSE

ABC

STREET
1000 1000

XYZ
EXTL

XYZ
EXTL

ABC

(1000)

ABC

(1000)

DO

5.

NAME _____ CO HUBBARD

2
(lake)

Cover Type Map of Hubbard Co.

PRON _____ REF 1930 Dept. Conservation

(page)

OTHER NAMES _____

EXACT SITE sec. 27 T 143 R 32

TWP LAKEPORT AREA & DIMENS _____

GEN LOC _____ STATUS _____

Name Origin & Remarks:

M. Conley. Not shown

12-23-41 Hall

WESTERN
UNIVERSITY

100
021

1913

100

WESTERN
UNIVERSITY

100
021

100
021

100

(1913)

100

(1913)

100

T143-R33

5.

T. 143 N. R. 33 W.

NAME GULCH LAKES
(lake)

CO HUBBARD

PRON _____

REF

1940 Fuller's DIR-MAP Page 32-33
(page)

OTHER
NAMES _____

EXACT
SITE _____

T

R

TWP _____

AREA &
DIMENS

GEN
LOC _____

STATUS

Name Origin

& Remark:

This is a chain of 6 lakes connected

4-17-41

Rouse

5.

NAME unnamed (Lake) ----- CO HUBBARD -----

Minn. Map Pub. Co. Standard

PRON ----- REF COUNTY = MAP - 1914 -----
(page)

OTHER
NAMES -----

EXACT SEC. 6 T. 143 R. 33 - HENDRICKSON
SITE SEC 1 T. 143 R. 34 - LAKE-GEORGE

HENDRICKSON
TWP LAKE-GEORGE ----- AREA &
DIMENS -----

GEN
LOC ----- STATUS -----

Name Origin
& Remark:

*U.S. Soil Map, 1930: Not shown
McCenley, Not shown*

1-3-41

A. Rasmussen

5.

NAME Unnamed Lake (lake) CO Hubbard
M & Cawley map Hubbard &PRON _____ REF Highway List (page) _____

OTHER NAMES _____

EXACT SITE sec. 18; 13 T 143 R 33, 34TWP Hendrickson Lake George AREA & DIMENS _____GEN LOC _____ STATUS int not meanderedName Origin
& Remark:

Co. map, 1914: Unnamed.

Short: Unnamed.

U.S. Soil Map, 1930: Not shown

M & Cawley, Not shown

NAME Unnamed Lake (lake) CO Hubbard
 • McConley map Hubbard 2
 FROM _____ REF Highway List (page)

OTHER NAMES _____

EXACT SITE sec. 18, 19 T 143 R 33

TWP Hendrickson AREA & DIMENS _____

GEN LOC _____ STATUS int not meandered

Name Origin
& Remark:

Shot, Unnamed.

U.S. Soil Map, 1920. Not shown

McConley. Not shown

5.

110

NAME Unnamed Lake (lake) CO Hubbard
 • M.E. Conley Map Hubbard 2
 REF Highway List (page)

OWNER NAMES -----

EXACT SITE sec. 20, 29 T 143 R 33

TWP Hendrickson AREA & DIMENS -----

GEN LOC ----- STATUS inlet not meandered

Name Origin
& Remark:

U.S. Soil Map, 1930: Not shown
 Shout: Unnamed

5.

NAME

2
(Lake)

CO HUBBARD

Cover Type Map of Hubbard Co

PRON

REF

1930 Dept. of Conservation
(page)

OTHER
NAMES

EXACT
SITE

sec. 22

T

143

R

33

TWP

HENDRICKSON

AREA &
DIMENS

GEN
LOC

STATUS

Name Origin
& Remarks:

Mc Canley. Not shown

12-22-41 Hall

TOO
DIN
ALL
WIK
DVOE
WVON
OLSH
WON
WIK

(1978)

REVENUE

DIVISION

1

2

REVENUE

(1978)

CO

5.

110

NAME Unnamed Lake (lake) CO Hubbard
• McCauley map Hubbard 2FROM _____ REF Highway list (page) _____

OTHER NAMES _____

EXACT SITE sec. 27, N.E. ~~1~~ T 43 R 33TWP Hendrickson AREA & DIMENS _____GEN LOC _____ STATUS inst not meanderedName Origin
& Remark:Short: Unnamed.
Cons. Dept. Map, 1930: Unnamed.
U.S. Soil Map, 1930: Unnamed

5.

110

NAME Unnamed Lake (lake) CO Hubbard
 REF McCauley Map, Hubbard & Highway List (page)

PRON _____
 OTHER NAMES _____

EXACT SITE sec. 27, N.W. 1/4 T 143 R 33

TWP Hendrickson AREA & DIMENS _____

GEN LOC _____ STATUS not meandered

Name Origin
& Remark:

Short: Unnamed.
 Cons. Dept. Map, 1930: Unnamed.
 U.S. Soil Map, 1920: Unnamed

5.

110

NAME

Unnamed Lake ✓
(lake)

CO

Hubbard

McCaulley Map Hubbard 2

FRON

REF

Highway List
(page)

OWNER
NAMESEXACT
SITE

sec. 27, 28 (South)

T 143 ✓

R 33 ✓

TWP

Hendrickson

AREA &
DIMENSGEN
LOC

STATUS

not meandered

Name Origin
& Remark:

Short: Unnamed

U.S. Soil Map, 1930: Unnamed

5.

NAME

Unnamed Lake
(lake)

CO

Hubbard

M^cCauley map Hubbard 2

PRON

REF

Highway list

(page)

OTHER
NAMES

EXACT
SITE

sec. 27, 28 (north)

T 143

R 33

TWP

Hendrickson

AREA &
DIMENS

GEN
LOC

STATUS

not meandered

Name Origin
& Remark:

Short: Unnamed

U.S. Soil Map, 1930, Unnamed

5.

110

NAME Unnamed Lake (lake) CO Hubbard
 REF M^cCauley Map Hubbard 2
Highway List (page)

PRON _____

OWNER NAMES _____

EXACT SITE sec. 27, 34 T 143 R 33

TWP Hendrickson AREA & DIMENS _____

GEN LOC _____ STATUS met not meandered

Name Origin
& Remark:

Short: Unnamed

U.S. Soil Map, 1930: Not shown

5.

110

NAME

Unnamed Lake
(lake)

CO

Hubbard

M^E Conley Map Hubbard 2

FROM

REF

Highway List

(page)

OTHER
NAMES

EXACT

SITE

Sec. 28

T 143

R 33

TWP

Hendrickson

AREA &
DIMENS

GEN

LOC

STATUS

not intermandered

Name Origin
& Remark:

Shot: Unnamed

Cons. Dept. Map, 1930: Unnamed.

U.S. Soil Map, 1930: Unnamed

5.

110

NAME Unnamed Lake (lake) CO Hubbard
• M^cCauley map Hubbard 2PRON _____ REF Highway List (page) _____

OTHER NAMES _____

EXACT SITE sec. 28, 29 T 143 R 33TWP Hendricks AREA & DIMENS _____GEN LOC _____ STATUS int not measuredName Origin
& Remark:

Cons. Dept. Map, 1930; Unnamed.

U.S. Soil Map, 1920; Unnamed

Shant; Unnamed

5.

110

NAME Unnamed Lake ✓
 (lake)
 CO Hubbard
 • 71^e Cauley Map Hubbard
 REF Highway List (page)

OWNER NAMES _____

EXACT SITE Sec. 29 ✓ T 143 ✓ R 33 ✓

TWP Hendrickson AREA & DIMENS _____

GEN LOC _____ STATUS inlet not meandered

Name Origin
& Remark:

U.S. Soil Map, 1930: Unnamed
 Sheet: Unnamed

5.

NAME

2
(lake)

CO

HUBBARD.

PRON

REF

Cover Type Map of Hubbard Co.
1930 Dept. of Conservation
(page)

OTHER
NAMES

EXACT
SITE

Central part in sec. 29.

T

143

R

33

TWP

HENDRICKSON.

AREA &
DIMENS

GEN
LOC

STATUS

Name Origin
& Remarks:

Mc-Carley; Not shown

12-22-41 Hall.

5. 1945
1945 01/12

TOC
GEB

BEYER

LAL

DINER
VINY Y

RIE
EXVOL

DINER
DAMES

EMON

HEE

(1945)

WINE

(1945)

CO

5.

110

NAME Unnamed Lake (lake) CO Hubbard
 M^E Cauley map Hubbard

FROM _____ REF Highway List (page)

OWNER NAMES _____

EXACT SITE sec. 29, 30 (South) T 143 R 33

TWP Hendrickson AREA & DIMENS _____

GEN LOC _____ STATUS met not meandered

Name Origin
& Remark:

Short: Unnamed,
Cons. Dept. Map, 1930: Unnamed

5.

110

NAME Unnamed Lake ✓
 (lake)
 CO Hubbard
 M = Canby Map Hubbard 2
 REF Highway List
 (page)

OTHER NAMES _____

EXACT SITE sec. 29, 30 ✓ (North) T 143 ✓ R 33 ✓

TWP Hendrickson AREA & DIMENS _____

GEN LOC _____ STATUS inst ✓ inst ✓ meandered ✓

Name Origin
& Remark:

Short: Unnamed.
 Cons. Dept. Map, 1930: Unnamed.

5.

110

NAME

Unnamed Lake
(lake)

CO

Hubbard

McCauley Map Hubbard 2

PRON

REF

Highway List

(page)

OTHER
NAMESEXACT
SITE

Sec. 29, 32, 33

T 43

R 33

TWP

Hendrickson

AREA &
DIMENSGEN
LOC

STATUS

met not meandered

Name Origin
& Remark:

Cons. Dept. Map, 1930: Unnamed.

NAME 27 (lake) CO HUBBARDPRON _____ REF 1940 ATLAS OF MINN. HWYS. 29 (page)

OTHER NAMES _____

EXACT SITE sec 30 { North T 143 R 23 HENDRICKSON Twp
sec 25 { T 143 R 24 LAKE GEORGETWP LAKE GEORGE & HENDRICKSON AREA & DIMENS SmallGEN LOC near N. line of sec 25 & 30 STATUS _____
about 1/4 mile SW of LAPORTE villageName Origin
& Remarks:

U.S. Soil Map, 1930; not shown
M^cConley, Unnamed

7/2-42 Zastrow

5.

NAME

2
(lake)

CO

HUBBARD

PRON

REF

Cover Type Map of Hubbard Co.
1930 Dept. of Conservation.
(page)

OTHER
NAMES

EXACT
SITE

Central part in sec. 31 T. 143 R. 33

TWP

HENDRICKSON

AREA &
DIMENS

GEN
LOC

STATUS

Name Origin
& Remarks:

McCawley; not shown

12-22-41 Hall

10000000
10000000

FOO
BAR

REVENUE

LAB

DIRECT
TAXES

STATE
EXPENSE

POWER
LINES

(1970)

HIGH

WELL

WATER

(1970)

WELL

5.

NAME

Z
(lake)

CO

HILBBARD

PRON

REF

Cover Type Map of Hubbard Co.
1930 Dept. of Conservation
(page)

OTHER
NAMES

EXACT
SITE

NE 1/4 in sec. 31

T

143

R

33

TWP

HENDRICKSON

AREA &
DIMENS

GEN
LOC

STATUS

Name Origin
& Remarks:

M^cCurly: not shown

12-22-41 Hall

1900
1901
1902
1903
1904
1905
1906
1907
1908
1909
1910

5.

110

NAME

Unnamed Lake
(lake)

CO

Hubbard

ME Canby Map Hubbard 2

PRON

REF

Highway List

(page)

OTHER
NAMESEXACT
SITE

Sec. 31, 32 (South)

T 143

R 33

TWP

Hendrickson

AREA &
DIMENSGEN
LOC

STATUS

int not meandered

Name Origin
& Remark:

N.S. Soil Map, 1930; Unnamed
Shoals, Unnamed

5.

110

NAME Unnamed Lake (lake) CO Hubbard
 M^s Cauley Map Hubbard 2
 REF Highway List (page)

OTHER NAMES _____

EXACT SITE sec. 31, 32 (centu) T 143 R 33

TWP Hendrickson AREA & DIMENS _____

GEN LOC _____ STATUS met not meandered

Name Origin
& Remark:

U.S. Soil Map, 1920. Unnamed
 Shad: Unnamed

5.

NAME 2 (lake) CO HUBBARD

Cover Type Map of Hubbard Co.

PRON _____ REF 1930 Dept. of Conservation.
(page)

OTHER NAMES _____

EXACT SITE N. part in sec. 32 T 143 R 33

TWP HENDRICKSON AREA & DIMENS _____

GEN LOC _____ STATUS _____

Name Origin & Remarks:

U.S. Soil Map, 1930: Unnamed

Mc Carley: Not shown

12-22-41 Hall

UNCLASSIFIED
DATE 04/11/01

FOUO
CEN

SECRET

LES

DIAGRAM
PAGE 2

BYER
EXTVCL

BYER
CLREN

(b)(6)

LUCK

NO

TYPE

(b)(6)

CO

5.

NAME

2
(lake)

CO

HUBBARD

PRON

REF

Cover Type Map of Hubbard Co.
1930 Dept of Conservation
(page)

OTHER
NAMES

EXACT
SITE

E 1/2 in NW 1/4 in sec. 32 T 143 R 33

TWP

HENDRICKSON

AREA &
DIMENS

GEN
LOC

STATUS

Name Origin
& Remarks:

M^e Cowley; not shown

12-22-41 Hall

FOG
GEN

DIVISION

121

DIVISION
VIEW 3

0121
EXVGL

EXVGL
EXVGL

EXVGL

EXVGL

(EXVGL)

EXVGL

(EXVGL)

EXVGL

5.

NAME

(lake)

CO

HUBBARD

PRON

REF

Cover Type Map of Hubbard Co.
1930 Dept. of Conservation
(page)

OTHER
NAMES

EXACT
SITE

S.W. 1/4 of N.W. 1/4 in sec. 32 T. 143 R. 33

TWP

HENDRICKSON

AREA &
DIMENS

GEN
LOC

STATUS

Name Origin
& Remarks:

M = Centry, not shown

12-22-41 Hall

0 1000 1000
1000 1000

1000
1000

1000

1000

1000
1000

1000
1000

1000
1000

1000

1000

(1000)

1000

(1000)

1000

5.

110

NAME

Unnamed Lake
(lake)

CO

Hubbard

McCaughey Map Hubbard 2

PRON

REF

Highway Plat
(page)

OTHER
NAMESEXACT
SITE

Sec. 32, 33 ✓

T 43 ✓

R 33 ✓

TWP

Hendrickson

AREA &
DIMENSGEN
LOC

STATUS

int not meandered

Name Origin
& Remark:

Short: Unnamed.

Cons. Dept. Map, 1930: Unnamed.

5.

NAME

²
J
(lake)

CO

HUBBARD

PRON

REF

Cover type map of Hubbard Co.
1930 Dept. of Conservation
(page)

OTHER
NAMES

EXACT
SITE

S.E. 1/4 in sec. 33

T 143

R 33

TWP

HENDRICKSON

AREA &
DIMENS

GEN
LOC

STATUS

Name Origin
& Remarks:

Mc-Century, not shown

12-22-41 Hall

2 messages
from 04/17/74

TOO
ONE

SEVEN

ONE

SEVEN
SEVEN

SEVEN
SEVEN

SEVEN
SEVEN

SEVEN

ONE

(1/2)

SEVEN

(1/2)

ONE

5.

110

NAME

Unnamed Lake ✓
(lake)

CO

Hubbard

McCaulley map, Hubbard 2

PRON

REF

Highway List

(page)

OTHER NAMES

EXACT

SITE

sec. 33, 34, n. 22

T 143

R 33

TWP

Hendrickson

AREA &
DIMENS

GEN

LOC

STATUS

met not meandered

Name Origin
& Remark:

Short: Unnamed.

U.S. Soil Map, 1920. Not shown

5.

110

NAME Unnamed Lake (lake) CO. Hubbard
 • m = Cauley map Hubbard
 PRON _____ REF Highway List (page)
 OTHER NAMES _____
 EXACT SITE Sec. 33, 34, R. 1 ~~Sec. 27, 28, 33, 34~~ T 143 ✓ R 33 ✓
 TWP Hendrickson AREA & DIMENS _____
 GEN LOC _____ STATUS inlet not meandered

Name Origin
& Remark:

~~Secs 27, 28, 33, 34 on map - check~~
 Short: Unnamed
 h. S. Soil map, 1930: unnamed

T143-R34

6.

NAME BIRCH CREEK, _____ CO HUBBARD.
(stream) *Cover Type map of Hubbard Co.*
PRON _____ REF 1930 *Dept. of Conservation*
_____ (page)

OTHER
NAMES _____

SOURCE COUNTY HUBBARD. MOUTH COUNTY HUBBARD. MILES _____

SOURCE LAKE ALICE, SEC 2 T 143 R 35 TWP LAKE ALICE.

DIRECTION &
AREA DRAINED flows N.E. + S.E.

MOUTH SCHOOLCRAFT RIVER, SEC 4 T 143 R 34 TWP LAKE GEORGE.
Name Origin
& Remarks

12-30-41 Hall

6. SOURCE MOUTH
STREAM COUNTY HUBBARD COUNTY HUBBARD COUNTY HUBBARD

NAME BIRCH-CREEK
Minn. Map Pub. Co. Standard
REF COUNTY-MAP-1914
(page)

PRON _____ MILES _____

OTHER NAMES _____

SOURCE _____ SEC 13 T 143 R 35 TWP LAKE ALICE

DIRECTION & AREA DRAINED
Flows west and north thru LAKE ALICE, then N.E and east

MOUTH SCHOOLCRAFT RIVER SEC 4 T 143 R 34 TWP LAKE GEORGE
Description & Name Origin

1-7-41

A. Rasmussen

5.

110

NAME Unnamed Lake CO Hubbard
 (lake)
 M = Canby Map Hubbard
 FROM _____ REF Highway List
 (page)
 OTHER NAMES _____
 EXACT SITE sec. 11, 12 T 143 R 34
 TWP Lake George AREA & DIMENS _____
 GEN LOC _____ STATUS int not meandered

Name Origin
& Remark:

U.S. Soil Map, 1930: not shown

5.

NAME Unnamed Lake (lake) CO Hubbard
McCauley Map Hubbard 2

PRON _____ REF Highway List (page) _____

OTHER NAMES _____

EXACT SITE Sec. 24, 25 ✓ T 143 ✓ R 34 ✓

TWP Lake George AREA & DIMENS _____

GEN LOC _____ STATUS not ✓ not meandered ✓

Name Origin & Remark:

U.S. Soil Map, 1930: Unnamed
Shoal: Unnamed

5.

NAME

²
1
(lake)

CO

HUBBARD

PRON

REF

Cover Type Map of Hubbard Co.
1930 Dept. of Conservation
(page)

OTHER
NAMES

EXACT
SITE

S.E. 1/4 in sec. 25

T

143

R

34

TWP

LAKE GEORGE

AREA &
DIMENS

GEN
LOC

STATUS

Name Origin
& Remarks:

McConley, not shown

12-22-41 Hall

2 (over):
FROM (over)

TO
BY

DATE

RE

DATE
TIME

BY
BY

BY
BY

BY

BY

(over)

BY

(over)

BY

5.

NAME Unnamed Lake (lake) CO Hubbard
McCauley map Hubbard 2

PRON _____ REF Highway List (page) _____

OTHER NAMES _____

EXACT SITE sec. 26 T 143 R 34

TWP Lake George AREA & DIMENS _____

GEN LOC _____ STATUS met not meandered

Name Origin & Remark:

U.S. Soil Map, 1930: Unnamed - Sec. 25-26
Co. Map, 1914: Unnamed - Sec. 25-26

5.

110

NAME Unnamed Lake ✓
 (lake)
 CO Hubbard
 ME Canby Map Hubbard
 REF Highway List (page)

OWNER NAMES _____

EXACT SITE Sec. 25, 36 ✓ T 143 ✓ R 34 ✓

TWP Lake George AREA & DIMENS _____

GEN LOC _____ STATUS met ✓ not meandered ✓

Name Origin
& Remark:

U. S. Soil Map, 1930: Not shown
 Co. Map, 1914: Unnamed
 Shook: Unnamed

5.

NAME

Unnamed Lake
(lake)

CO

Hubbard

M^cCauley Map Hubbard 2

PROM

REF

Highway List

(page)

OTHER
NAMES

EXACT
SITE

Sec. 27 ✓

T 143 ✓

R 34 ✓

TWP

Lake George

AREA &
DIMENS

GEN
LOC

STATUS

met ✓

not meandered ✓

Name Origin
& Remark:

U.S. Soil Map, 1930: Unnamed

Shank: Unnamed

Co. Map, 1914: Unnamed - sec. 27-34

5.

NAME

2
(lake)

CO HUBBARD

Cover Type, Map of Hubbard Co.

PRON

REF

1930 Dept. of Conservation,
(page)

OTHER
NAMES

EXACT
SITE

sec. 29

T

143

R

34

TWP

LAKE GEORGE

AREA &
DIMENS

GEN
LOC

STATUS

Name Origin
& Remarks:

M^a - Conley, not shown

12-22-41 Hall

1000000000
1000000000

100
000

SEVEN

100

DISEASE
THAT IS

0100
0000

000000
000000

(1000)

0000

100

0000

(1000)

50

2*

T143-R35

5.

LAKE

Co

Hubbard

NAME

No NAME GIVEN

REF

Hubbard Co Soil Surv. 30 #33 Map.
(page)

PRON

STATUS

OTHER
NAMESEXACT
SITE

Sec 1

T 143 N R 34-35 W

TWP

Lake Alice

AREA &
DIMENSGEN
LOC

Northeast corner of trap

Description &
Name OriginM^e Cully shown as swampyRay
6/13/40

5.

LAKE

Co

Hubbard

NAME

No NAME GIVEN

REF

Hubbard Co Soil Surv '30⁴ 33 Map.
(page)

PRON

STATUS

OTHER
NAMES

EXACT
SITE

Sec 6

T 143 N R 35 W

TWP

Lake Alice.

AREA &
DIMENS

GEN
LOC

Northwest corner of Twp

Description &
Name Origin

M = Couley, not shown

Jam
6/13/40

5.

NAME unnamed (Lake) ----- CO HUBBARD -----

Minn. Map. Pub. Co. Standard

PRON ----- REF COUNTY-MAP-1914 -----
(page)

OTHER NAMES -----

EXACT SITE S. 1/2 SEC. 8 ----- T 143 ----- R 35 -----

TWP LAKE-Alice ----- AREA & DIMENS -----

GEN LOC ----- STATUS -----

Name Origin & Remark:

U.S. Soil Map, 1930; not shown
Mc Carley; not shown

1-3-41

A. Rasmussen

5.

NAME

Unnamed Lake ✓
(lake)

CO

Hubbard

110

IRON

REF

M^s Cauley map Hubbard
Highway List (page)OTHER
NAMESEXACT
SITE

sec. 9 ✓

T 143 ✓

R 35 ✓

TWP

Lake Alice

AREA &
DIMENSGEN
LOC

STATUS

met not meandered ✓

Name Origin
& Remark:U.S. Soil Map, 1930; Unnamed
Co. map, 1914; Unnamed.

5.

NAME 2
1
(lake) 00 HUBBARD.

PRON REF 1930 Dept. of Conservation.
Cover Type, map of Hubbard Co.
(page)

OTHER NAMES _____

EXACT SITE N.W. 1/4 in sec. 12, T 143 R 35,

TWP LAKE ALICE, AREA & DIMENS _____

GEN LOC _____ STATUS _____

Name Origin & Remarks:

U.S. Soil Map, 1930: Unnamed.
McCauley not shown

12-22-41 Hall.

100
GEL

DEVELOP

150

DEVELOP
TRAY

200
SYNCH

250
CALIB

300

350

(300)

400

450

(300)

5.

NAME P (Take) ----- CO HUBBARD -----
 HUBBARD CO. PLATE 59
 PRON ----- REF WINCHELL GEOL. OF MINN. V. 4
 (page)

OTHER
 NAMES -----

EACT
 SITE SECS. 13-14 ----- T 143N ----- R 35W -----

TWP P ----- AREA &
 DIMENS -----

GEN
 LOC ----- STATUS -----

Name Origin
 & Remarks:

U.S. Soil Map, 1930. Not shown
 M^c Conley. Not shown

Jugalla 12/18/41

5.

NAME unnamed (Take) ----- CO HUBBARD -----

Minn. Map Pub. Co. Standard

PRON ----- REF COUNTY-MAP-1914 -----
(page)

OTHER NAMES -----

EXACT SITE S.W. 1/4 SEC. 16 ----- T 143 ----- R 35 -----

TWP LAKE-ALICE ----- AREA & DIMENS -----

GEN LOC ----- STATUS -----

Name Origin & Remark:

*Mc Couly, not shown
h.s. Soil Map, 1930: unnamed*

1-3-41

A Rasmussen

5.

NAME unnamed (Lake) CO HUBBARD

PRON _____ REF Minn. Map. Pub. Co. Standard
COUNTY - MAP - 1914
(page)

OTHER NAMES _____

EXACT S. E. 1/4 SEC 17 143 35
SITE S. W. 1/4 SEC. 16 T 143 R 35

TWP LAKE-ALICE AREA & DIMENS _____

GEN _____
LOC _____ STATUS _____

Name Origin & Remark:

n.s. Soil Map, 1930. Not shown
m = county. Not shown

1-3-41

A. Rasmussen

5.

NAME unnamed CO HUBBARD
(Lake)

PRON _____ REF Min. Map. Pub. Co. Standard
COUNTY-MAP-1914
(page)

OTHER NAMES _____

EXACT SITE S.W. 1/4 SEC. 17 T 143 R 35

TWP LAKE-ALICE AREA & DIMENS _____

GEN LOC _____ STATUS _____

Name Origin & Remark:

U.S. Soil Map, 1930: Not shown
McConkey: Not shown

1-3-41

A. Rasmussen

5.

NAME unnamed (Lake) ----- CO HUBBARD -----

Minn. Map. Pub. Co. Standard

PRON ----- REF COUNTY-MAP-1914 -----

(page)

OTHER NAMES -----

EXACT SITE S.E. 1/4 Sec. 17 ----- T 143 ----- R 35 -----

TWP LAKE ALICE ----- AREA & DIMENS -----

GEN LOC ----- STATUS -----

Name Origin & Remark:

U.S. Soil Map, 1930: Not shown

M^a County: Not shown

A. Rasmussen

1-3-41

5.

110

NAME Unnamed Lake (lake) CO Hubbard
McCauley map Hubbard 2IRON _____ REF Highway List (page)

OTHER NAMES _____

EXACT SITE sec. 19, 20, 29, 30 T 143 R 35TWP Lake Alice AREA & DIMENS _____GEN LOC _____ STATUS met not meanderedName Origin
& Remark:

Co. map, 1914: Unnamed.

h.s. Soil map, 1930. ~~Not shown~~ Unnamed.
Sec. 20 only.

5.

110

NAME Unnamed Lake (lake) ✓ CO Hubbard
 M^e Cawley Map Hubbard 2
 REF Highway List (page)

OTHER NAMES _____

EXACT SITE sec. 19 30 ✓ T 143 ✓ R 35 ✓

TWP Lake Alice AREA & DIMENS _____

GEN LOC _____ STATUS met not meandered

Name Origin
& Remarks

Co. map, 1974: Unnamed.

U.S. Soil map, 1930: Not shown.

5.

110

NAME Unnamed Lake CO Hubbard

(lake)

M^cCauley map Hubbard 2IRON _____ REF Highway List (page)

OTHER NAMES _____

EXACT SITE sec. 22, 23 T 143 R 35TWP Lake Alice AREA & DIMENS _____GEN LOC _____ STATUS inlet not meanderedName Origin
& Remark:

U. S. Soil Map, 1930: Unnamed. sec. 22, 23, 26, 27.

5.

NAME Swamp ²
(lake) ----- CO HUBBARD

Cover Type Map of Hubbard Co.
REF 1930 Dept. of Conservation.
(page)

PRON -----
OTHER NAMES -----

EXACT SITE S.W. 1/4 in sec. 25 T 143 R 35

TWP LAKE ALICE AREA & DIMENS -----

GEN LOC ----- STATUS -----

Name Origin & Remarks:

McCauley. Shown as swamp

12-22-41 Hall

100
000

1000000
1000000

1000000

200

1000000
1000000

300
1000000

400
1000000

500

(1000)

600

(1000)

5.

NAME

2
(lake)

CO HUBBARD

Cover Type Map of Hubbard Co.

PRON

REF 1930 Dept. of Conservation
(page)

OTHER
NAMES

EXACT
SITE

S 1/2 in sec. 25

T 14 3

R 30

TWP

LAKE ALICE

AREA &
DIMENS

GEN
LOC

STATUS

Name Origin
& Remarks:

M^cCauley, Not shown

12-22-41 Hall

100
GEN

300
GEN

500
GEN

700
GEN

900
GEN

1100
GEN

1300
GEN

5.

NAME

2
1
(lake)

CO HUBBARD

Cover Type Map of Hubbard Co.

PRON

REF

1930 Dept. of Conservation

(page)

OTHER
NAMES

EXACT
SITE

N. part in sec. 26 T. 143 R. 35

TWP

LAKE ALICE

AREA &
DIMENS

GEN
LOC

STATUS

Name Origin
& Remarks:

Mc-Cooly's notation

12-22-41 Hall

TOO
ONE
SIX
SEVEN
EIGHT
NINE
TEN
ELEVEN
TWELVE
THIRTEEN
FOURTEEN
FIFTEEN
SIXTEEN
SEVENTEEN
EIGHTEEN
NINETEEN
TWENTY

5.

NAME

2
(lake)

00

HUBBARD

PRON

REF

Cover Type Map of Hubbard Co.
1930 Dept. of Conservation
(page)

OTHER
NAMES

EXACT
SITE

S. part in sec 26 T 143 R 35

TWP

LAKE ALICE

AREA &
DIMENS

GEN
LOC

STATUS

Name Origin
& Remarks:

m = Conley, not shown

13-22-41 Hall

TWO
ONE

THREE

FOUR

FIVE
SIX

SEVEN
EIGHT

NINE
TEN

ELEVEN

TWELVE

THIRTEEN

FOURTEEN

5.

LAKE

Co.

Hubbard

NAME

Unnamed Lake

REF

M = Cauley map Hubbard
Highway List

(page)

PRON

STATUS

met ✓ not measured

OTHER
NAMESEXACT
SITE

sec. 27, 34

T 143

R 35

TWP

Lake Alice

AREA &
DIMENS

GEN

LOC

Description &
Name Origin

U.S. Soil Map, 1930: Not shown
Co. Map, 1914: Unnamed

5.

NAME unnamed (Lake) CO HUBBARD

Minn. Map Pub. Co. Standard

PRON _____ REF COUNTY Map - 1914 (page)

OTHER NAMES

EXACT S. E. 1/4 SEC. 30
S. W. 1/4 SEC. 29
SITE N. E. 1/4 SEC. 31 T 143 R 35
N. W. 1/4 SEC. 32

TWP LAKE-ALICE AREA & DIMENS

GEN LOC STATUS

Name Origin & Remark:

U.S. Soil Map, 1930. Not shown

Mc Carthy. Not shown

1-3-41

A. Pasmussen

5.

NAME -----

2
(lake)

CO. HUBBARD

Cover Type Map of Hubbard Co.

PRON -----

REF 1930 Dept. of Conservation
(page)

OTHER NAMES -----

EXACT SITE sec. 32-33 T 143 R 35

TWP LAKE ALICE AREA & DIMENS -----

GEN LOC ----- STATUS -----

Name Origin & Remarks:

McConley, not shown

12-22-41 Hall

1000
0000
1000
0000
1000
0000
1000
0000
1000
0000
1000
0000

5.

110

NAME

• Unnamed Lake
(lake)

CO

Hubbard

FRON

REF

• M^c Conby map Hubbard 2
Highway List (page)

OTHER
NAMESEXACT
SITE

~~Sec. 31, 35~~ • Sec. 34, 35 T 143 R 35

TWP

Lake Alice

AREA &
DIMENSGEN
LOC

STATUS

wet not meandered

Name Origin
& Remark:

Co. map, 1914: Unnamed

U.S. Soil Map, 1920: Unnamed

5.

NAME _____ CO HUBBARD

²
(lake)

Cover type map of Hubbard Co.

PRON _____ REF 1930 Dept. of Conservation
(page)

OTHER NAMES _____

EXACT SITE S. 1/2 in sec. 35 T 143 R 35

TWP LAKE ALICE AREA & DIMENS _____

GEN LOC _____ STATUS _____

Name Origin & Remarks:

McCawley; not shown

12-22-41 Hall

7. 1945
1945

FOO
BAR

1945

BAR

1945
1945

FOO
BAR

FOO
BAR

BAR

1945

(1945)

BAR

(1945)

00

5.

NAME _____ CO HUBBARD

²
(lake)

Cover Type Map of Hubbard Co.
REF 1930 Dept. of Conservation
(page)

PRON _____

OTHER NAMES _____

EXACT SITE sec. 36. T 143 R 35

TWP LAKE ALICE AREA & DIMENS _____

GEN LOC _____ STATUS _____

Name Origin & Remarks:

Mc Couly; not shown

12-22-41 Hall

2 messages
from 10/1/50

TO: DIRECTOR
FROM: SAC, NEW YORK

SUBJECT: [REDACTED]

RE: [REDACTED]

DATE: 10/1/50

TIME: 10:00 AM

BY: [REDACTED]

COPIES: 2 (10/1/50)

104

T144-E32

5.

NAME

2

(lake)

CG HUBBARD

Cover Type Map of Hubbard Co.

PRON

REF 1930 Dept. of Conservation
(page)

OTHER NAMES

EXACT SITE

E. part in sec. 6

T

144

R

33

TWP

HART LAKE

AREA & DIMENS

GEN LOC

STATUS

Name Origin & Remarks:

U.S. Soil Map, 1930, Unnamed

M^c Conley, not shown

12-22-41 Hall

821

NAME (last) _____

NAME (first) _____

ADDRESS _____

CITY _____

STATE _____

ZIP _____

DATE _____

TIME _____

BY _____

FOR _____

5.

NAME unnamed CO HUBBARD
(lake)

Minn. Map Pub. Co. Standard

PRON _____ REF COUNTY MAP-1914
(page)

OTHER NAMES

EXACT S.W. 1/4 SEC. 31 145 32 - FARDEN
SITE N.E. 1/4 SEC. 1 144 33 - GUTHRIE
N.W. 1/4 SEC. 6 T144 R32 - HARTLAKE

FARDEN

AREA &
DIMENS

TWP GUTHRIE

GEN HARTLAKE

LOC 1 1/4 miles N. of Guthrie village STATUS

Name Origin
& Remark:

Ms Conley: Unnamed. Web. Not recorded.

1-3-41

A. Rasmussen

T144-R33

5.

NAME 2 CO HUBBARD
(lake)

PRON Cover Type map of Hubbard Co
REF 1930 Dept. of Conservation
(page)

OTHER NAMES _____

EXACT SITE sec. 9 T 144 R 33

TWP GUTHRIE AREA & DIMENS _____

GEN LOC _____ STATUS _____

Name Origin & Remarks:

M = Cowley. Not shown.

12-22-41 Hall

100
000

00000

100

00000
00000

100
0000

100
0000

100

000

(10)

100

00

100

5.

110

NAME

Unnamed Lake ✓
(lake)

CO

Hubbard

McCauley Map Hubbard 2

PRON

REF

Highway List
(page)

OTHER
NAMES

EXACT

SITE

sec. 17 ✓

T 144 ✓

R 33 ✓

TWP

Guthrie

AREA &
DIMENS

GEN

LOC

STATUS

int / not meandered ✓

Name Origin
& Remark:

Co. map, 1914: Unnamed.

U.S. Soil Map, 1930: not shown

5.

NAME unnamed (Take) ----- CO HUBBARD -----

PRON ----- REF Minn. Map Pub. Co. Standard
COUNTY-MAP-1914 -----
(page)

OTHER NAMES -----

EXACT SITE sec 19, 20 ----- T 144 ----- R 33 -----

TWP GUTHRIE ----- AREA & DIMENS -----

GEN LOC ----- STATUS -----

Name Origin & Remark:

Mc Cauley; Shown as swamp
N.S. Soil Map, 1930; Not shown

1-3-40

Al. Rasmussen

T144-E34

T144-R35

5.

110

NAME

Unnamed Lake ✓
(lake)

CO

Hubbard

FRON

REF

M. E. Cauley map, Hubbard 2
Highway List (page)

OTHER
NAMES

EXACT

SITE

sec. 2, 11 ✓

T 144 ✓

R 35 ✓

TWP

Lake Hattie

AREA &
DIMENS

GEN

LOC

STATUS

inlet - not meandered

Name Origin
& Remark:

Short: Unnamed

Co. map, 1914: Unnamed

U.S. Soil Map, 1930: Unnamed.

NAME 1 Unnamed Lake CO Hubbard
(lake)

PRON _____ REF _____
(page)

OTHER NAMES _____

EXACT SITE sec. 6, 7 T 144N. R 35W.

TWP Lake Hatlie AREA & DIMENS _____

GEN LOC _____ STATUS _____

Name Origin
& Remarks:

Short: Unnamed.
McCaulry: Unnamed. Wet. Not meandered.
U.S. Soil Map, 1930. Unnamed
Cons. Dept. Map, 1930: Unnamed.

5.

NAME

2
1
(lake)

CO HUBBARD

Cover Type Map of Hubbard Co.

PRON

REF 1930 Dept. of Conservation
(page)

OTHER NAMES

EXACT SITE

N.W. 1/4 in sec. 28 T 144 R 30

TWP

LAKE HATTIE

AREA & DIMENS

GEN LOC

STATUS

Name Origin & Remarks:

McCleary, Not shown

12-22-41 Hall.

1941
1942

1943

1944

1945

1946

1947

5.

NAME

2

(lake)

CO HUBBARD.

Cover Type, Map of Hubbard Co.

PRON

REF 1930 Dept of Conservation.

(page)

OTHER
NAMES

EXACT
SITE

sec. 28-29.

T

144

R

35

TWP

LAKE HATTIE

AREA &
DIMENS

GEN
LOC

STATUS

Name Origin
& Remarks:

Mc Culey, not shown

12-22-41 Hall

SECRET
CONFIDENTIAL

TOP SECRET

SECRET

SECRET

SECRET

SECRET

SECRET

SECRET

5.

LAKE

co. Hubbard

NAME No Unnamed Lake REF U.S. Soil Map

(page)

PRON _____ STATUS _____

OTHER NAMES _____

EXACT SITE sec. 31 31 T 144 N. R 35 WTWP Lake Hattie AREA & DIMENS _____GEN. LOC Southwest corner of trapDescription &
Name Origin

U.S. Soil Map, 1930: Unnamed,
 Cons. Dept. Map, 1930: Unnamed
 McCauley: Not shown.

Jan
 6/13/40

5.

110

NAME

Unnamed Lake ✓
(lake)

CO

Hubbard

M^c Conly map, Hubbard 2

PRON

REF

Highway List

(page)

OTHER
NAMES

EXACT

SITE

sec. 35 ✓

T

144 ✓

R

35 ✓

TWP

Lake Hattie

AREA &
DIMENS

GEN

LOC

STATUS

met not meandered ✓

Name Origin
& Remark:

Short: Unnamed.
U.S. Soil Map, 1930: Unnamed.
Co. map, 1914: Unnamed.

T145-R32

5.

NAME

²
1
(lake)

CO HUBBARD

Cover Type Map of Hubbard Co.

PRON

REF 1930 Dept. of Conservation

(page)

OTHER NAMES

EXACT SITE

N.E. 1/4 in sec. 24

T 145

R 32

TWP

FARDEN

AREA & DIMENS

GEN LOC

STATUS

Name Origin & Remarks:

M^o - Cowley, not shown

12-22-41 Hall

TOO
ONE
TWO
THREE
FOUR
FIVE
SIX
SEVEN
EIGHT
NINE
TEN
ELEVEN
TWELVE
THIRTEEN
FOURTEEN
FIFTEEN
SIXTEEN
SEVENTEEN
EIGHTEEN
NINETEEN
TWENTY
TWENTY ONE
TWENTY TWO
TWENTY THREE
TWENTY FOUR
TWENTY FIVE
TWENTY SIX
TWENTY SEVEN
TWENTY EIGHT
TWENTY NINE
THIRTY
THIRTY ONE
THIRTY TWO
THIRTY THREE
THIRTY FOUR
THIRTY FIVE
THIRTY SIX
THIRTY SEVEN
THIRTY EIGHT
THIRTY NINE
FORTY
FORTY ONE
FORTY TWO
FORTY THREE
FORTY FOUR
FORTY FIVE
FORTY SIX
FORTY SEVEN
FORTY EIGHT
FORTY NINE
FIFTY
FIFTY ONE
FIFTY TWO
FIFTY THREE
FIFTY FOUR
FIFTY FIVE
FIFTY SIX
FIFTY SEVEN
FIFTY EIGHT
FIFTY NINE
SIXTY
SIXTY ONE
SIXTY TWO
SIXTY THREE
SIXTY FOUR
SIXTY FIVE
SIXTY SIX
SIXTY SEVEN
SIXTY EIGHT
SIXTY NINE
SEVENTY
SEVENTY ONE
SEVENTY TWO
SEVENTY THREE
SEVENTY FOUR
SEVENTY FIVE
SEVENTY SIX
SEVENTY SEVEN
SEVENTY EIGHT
SEVENTY NINE
EIGHTY
EIGHTY ONE
EIGHTY TWO
EIGHTY THREE
EIGHTY FOUR
EIGHTY FIVE
EIGHTY SIX
EIGHTY SEVEN
EIGHTY EIGHT
EIGHTY NINE
NINETY
NINETY ONE
NINETY TWO
NINETY THREE
NINETY FOUR
NINETY FIVE
NINETY SIX
NINETY SEVEN
NINETY EIGHT
NINETY NINE
ONE HUNDRED

T145-E33

5.

LAKE

Co

Hubbard, Beltrami

NAME

PLANTAGENET (LAKE PLANTAGENET)

REF

U.S. Soil map 1930 Arrowhead map N.S.
 Upham 246 Min Plan 1916
 M & Cawley map Hubbard, Beltrami (page) Highway 14

PRON

STATUS

laket Meand

OTHER NAMES

PLANTAGANETTE LAKE PLANTAGENETTE LAKE

EXACT SITE

~~Sec. 1, 14, 13, 6, 7, 18, 19~~
~~Sec. 6, 7, 18, 1, 14, 13~~

~~145, 146 N~~

T 145N R 33, 34W

TWP

Helga, Rockwood, Bemidji

AREA & DIMENS

2535.45 Acres

2518 A. i. Hubbard
 177 A. i. Beltrami

GEN

LOC

Extends into Rockwood, North
 Schoolcraft River flows thru it in North edge of this county
 Description &
 Name Origin

Named by Schoolcraft in 1832 for a line of English Kings.

5.

NAME

Plantaganette
(Lake)

CO

Beltrami - Hubbard

PRON

REF

1928 Lake Map - p 19
(page)OTHER
NAMESEXACT
SITE

7

T

146-145 R 33-34

AREA &
DIMENS16.85 Beltrami
2,535.25 x 518.40 - Hubbard

TWP

GEN
LOC

STATUS

Name Origin
& Remark:

1-29-1941 - Walter C. Smith

Co. Map, 1923; Plantaganette Lake
 Eddy Lake Survey (7-15-38); Plantaganette Lake,
 12-26. 2,577.9 acres. Max depth 65'. Out., Schoolcraft R.
 In., creek

5.

NAME PLANTAGANETTE LAKE CO HUBBARD
(lake) Minn. Map Pub. Co. StandardPRON _____ REF COUNTY-MAP-1914
(page)OTHER
NAMES _____EXACT SEC. 6-7-18-19 145 33- HELGA
SITE SEC. 1-12-13 145 34- ROCKWOOD
T RTWP HELGA AREA &
ROCKWOOD DIMENS _____GEN
LOC 3 mi. N.E. of Schoolcraft P. O. STATUS _____Name Origin
& Remark:A small part of lake lies in
Beltrami Co.

1-2/41

Atkinson

5.

NAME

PLANTAGENET (LAKE PLANTAGENET) CO HUBBARD
(lake) HUBBARD Co. TEXT MATTER. P. 99

PRON

REF

WINCHELL GEOL OF MINN V 4
(page)

OTHER NAMES

RAHBAKKONA (LAKE RAHBAKKONA)

EXACT

~~SECS. 5-6-7-8-17-18-19-20 T 145 N R 99 W~~

SITE

~~" - 1-12-18 T 145 N R 94 W~~

AREA &
DIMENS

TWP

P

GEN

LOC

STATUS

Name Origin & Remarks:

~~THIS MAP SHOWS THIS LAKE EXTENDING INTO BELTRAMI COUNTY.~~

~~NAMED BY SCHOOLCRAFT PAGE 90~~

Small 12/10/41

5.

NAME PANTAGENET (LAKE PANTAGENET) CO HUBBARD
(Lake)

1894 Map of Nox. Minn.

PRON _____ REF Jewett & Son
(page)

OTHER NAMES _____

EXACT SITE SEC 2 T 46-145 R 33-34

TWP _____ AREA & DIMENS _____

GEN _____ STATUS _____
LOC _____

Name Origin
& Remarks:

12-18-41-NESS.

5.

NAME PLANTAGENETTE (LAKE PLANTAGENETTE) HUBBARD
(Lake) *Cover Type Map of Hubbard Co.*

PRON _____ REF 1930 *Dept. of Conservation*
(page)

OTHER
NAMES

~~EXACT sec 11-12-13 Rockwood 145 34~~
~~SITE sec 6-7-18-19 Helga T 145 R 33~~

TWP ROCKWOOD & HELGA AREA &
DIMENS

GEN _____
LOC _____ STATUS _____
Name Origin
& Remarks:

12-22-41 Hall

100
100

100

100

100

100

100

100

100

100

100

100

100

100

(100)

100

100

(100)

5.

NAME

Harding Lake
(lake)

CO

Hubbard

McCauley map Hubbard 1

PRON

REF

Highway List

(page)

OTHER
NAMES

~~Unnamed Lake~~

EXACT
SITE

sec. 14, 23 ✓

T

145 ✓

R

33 ✓

TWP

Helga

AREA &
DIMENS

GEN
LOC

STATUS

Dry ✓ not meandered ✓

Name Origin
& Remark:

5.

NAME HARDING LAKE (Lake) CO Hubbard

PRON _____ REF Eddy's Lake Survey 12-327 (7-16-40)
1 (page)

OTHER NAMES GRASS LAKE

EXACT SITE ~~Sec 23 24 T 145 N R 33 W~~

TWP Helga AREA & DIMENS 6.0 acres

GEN LOC near Rosby STATUS Max. depth - 6'
Name Origin & Remark:

2/20/41

Ron

T145-R34

5.

NAME Unnamed Lake (lake) CO Hubbard
M^e Cauley Map Hubbard

PRON _____ REF Highway List (page)

OTHER NAMES _____

EXACT SITE sec. 11, 14 T 145 R 34

TWP Rockwood AREA & DIMENS _____

GEN LOC _____ STATUS met not meandered

Name Origin & Remark:

Short: Unnamed.
Eddy (7-16-40): Unnamed. 12-364. 2 acres. -6' deep
Near Berida
Cons. Dept. Map, 1930: Unnamed

5.

NAME Un²named lake CO HUBBARD
(Lake)

Cover Type Map of Hubbard Co.

PRON _____ REF 1930 Dept. of Conservation
(page)

OTHER NAMES _____

EXACT SITE sec. 13, 14 T 145 R 34

TWP ROCKWOOD AREA & DIMENS _____

GEN LOC _____ Mc Carley, Shorn swamp STATUS _____

Name Origin & Remarks:

U.S. Soil Map, 1930; Unnamed,

Winchell, 4: pl. 59; Unnamed.

Eddy (7-16-40); Unnamed. 12-337. 3 acres. -6' deep

Outlet, creek to Plantaganetta Lake; inlet, creek from
Spearhead Lake. 72-22-41 Hall

of
... ..

... ..
... ..

... ..

... ..

... ..
... ..

... ..
... ..

... ..
... ..

... ..

... ..

(... ..)

... ..

... ..

(... ..)

T145-R35

5.

LAKE

Co

Hubbard

NAME

Unnamed

~~Crystal Lake~~

REF

Hubbard Co. Soil Sur '20 #33 Map.
(page)

PRON

STATUS

OTHER
NAMESEXACT
SITE

Sec 4

T

145N

R

35W

TWP

F5N

AREA &
DIMENSGEN
LOC

Wood central section of twp

Description &
Name OriginRout
6/17/40.

5.

NAME CRYSTAL LAKE CO Hubbard
(lake)

PRON _____ REF Eddy's Lake Survey 12-316 (7-16-40)
1 (page)

OTHER NAMES _____

EXACT SITE Sec. 4 T 145 N R 35 W

TWP _____ AREA & DIMENS 4.0 acres

GEN LOC ? STATUS Max depth 15'

Name Origin
& Remark:

(Can't locate on county map.)

(See Crystal lake (12-317) in T140-R32-White Oak Trp.)
162e

2/20/41

Miscellane

REFERENCES

Guy

FP-1

INDIVIDUAL WORK REPORT

2789-27695
Identification number.

Name Bliss, John A. Address 116 S. 4th St.

Payroll Period Oct 16 To Oct 31 1938 Project No. 6508

STATEMENT OF HOURS WORKED						total hours	WORK FINISHED DURING PERIOD
Date	A.M.	P.M.					
10/19	8:30 To 12	1 To 3:30			6	✓ History of Minnesota	
10/20	8:30 To 12	1 To 3:30			6	✓ Artists Union	
10/24	8:30 To 12	1 To 3:30			6	✓	
10/25	8:30 To 12	1 To 3:30			6	✓	
10/26	8:30 To 12	1 To 3:30			6	✓	
10/27	8:30 To 12	To			3 1/2	✓	
	To	To					
	To	To					
	To	To					
	To	To					
	To	To					
	To	To					
	To	To					
	Total Hours				33 1/2		

WORK IN PROGRESS AT TIME OF REPORT

Research - Drama

I hereby certify I have worked the days and hours indicated above at the occupation to which assigned.

Approved E. J. King
Supervisor

Signed John A. Bliss

AUTHOR UPHAM WARREN ----- XTITLE MINNESOTA GEOGRAPHIC NAMES; THEIR ORIGIN AND
HISTORIC SIGNIFIANCE (VOLUME XVII OF MINN HIST COLL.)PUB- MINNESOTA HISTORICAL SOCIETY,
AT LISHER PRINTED BY THE COLWELL PRESS INC.PUB NO VOL
DATE 1920 ED VOLS 17 KO 17 PAGES 735LIB- ABBREVIATION USED UPHAM
RARY Project Office -----
Remarks -----

checked 7/11/40

Hansen

Hubbard CountyDATE USED July 3 to 9, 1940 -----BY F. Bienappf -----

1.

REFERENCE

HUBBARD Co.

AUTHOR

TITLE

FULLERS TACKLE SHOPS.

FOLDER MAP.

PUB

AT

PARK RAPIDS

PUB-

LISHER

SAML. L. MYERS.

PUB

DATE

1933

ED

NO

VOLS

VOL

NO

PAGES

LIB-

RARY

Office

ABBREVIATION USED

1933 Folder map Fullers Tackle Shops.

NO. 102.

Remarks:

T. & R. taken from 1936 Hubbard Co. map.

DATE

BEGAN

3/25/42

DATE

COMPLETED

BY

A Hall

1.

REFERENCE

HUBBARD Co.

AUTHOR WINCHELL, N. H. - ASSISTED BY ULYSSES S. GRANT, JAMES E. TODD,
WARREN UPHAM AND HORACE V. WINCHELL.

TITLE GEOLOGY AND NATURAL HISTORY SURVEY OF MINNESOTA - VOL. 4

-- HUBBARD COUNTY - TEXT MATTER PAGE 82 TO 97 --

PUB AT ST. PAUL PUBLISHER THE PIONEER PRESS Co.

PUB DATE 1899 ED NO VOLS VOL NO 4 PAGES 629

LIBRARY MPLS. PUBLIC ABBREVIATION USED HUBBARD Co. TEXT MATTER P.
WINCHELL GEOL OF MINN. V. 4

Remarks:

DATE BEGAN 12/12/41

DATE COMPLETED 12/16/41 BY Ed. C. Ingalls

1.

REFERENCE

HUBBARD Co.

AUTHOR WINCHELL N. H. ASSISTED BY ULYSSES S. GRANT, JAMES E. TODD,
WARREN UPHAM AND HORACE V. WINCHELL.TITLE GEOLOGY AND NATURAL HISTORY SURVEY OF MINNESOTA VOL. 4HUBBARD COUNTY. PLATE 59PUB AT ST PAUL PUBLISHER THE PIONEER PRESS Co.PUB DATE 1899 ED NO VOLS 4 VOL NO 4 PAGES 629LIBRARY MPLS PUBLIC ABBREVIATION USED HUBBARD Co. PLATE 59,
WINCHELL GEOL OF MINN V. 4

Remarks:

DATE BEGAN 12/16/41DATE COMPLETED 12/18/41 BY E. C. Ingalls

1.

REFERENCE

HUBBARD CO

AUTHOR MINNESOTA DEPARTMENT OF HIGHWAYS - - - - -

TITLE ATLAS OF GENERAL HIGHWAY COUNTY MAPS FOR MINNESOTA.

PUB AT ST. PAUL MINN. - - - - - PUBLISHER MINNESOTA DEPARTMENT OF HIGHWAYS.

PUB 1936; REVISED AS
DATE JAN 1940 ED - - - - - NO VOL
VOLS 1 - - - - - NO 1 - - - - - PAGES 87 - - - - -LIB - MPLS PUBLIC LIBRARY
RARY BUSINESS BRANCH - - - - - ABBREVIATION USED 1940 ATLAS OF MINN HWYS. PAGE 29.

Remarks:

DATE BEGAN 1/29 - 1942 - - - - -

DATE COMPLETED 2/5 - 1942 - - - - - BY L. M. Gashow - - - - -

1.

REFERENCE

Hutchard Co. X

AUTHOR Department of Drainage and Waters, State of Minnesota

TITLE 1928 Gazetteer of Meandered Lakes of Minnesota

PUB AT Saint Paul, Minnesota PUBLISHER Department of Drainage and Waters

PUB DATE July 1928 ED NO VOLS 1 VOL NO 1 PAGES 183

LIBRARY Office ABBREVIATION USED 1928 Lake Gazetteer
Remarks:

DATE BEGAN February 3, 1941

DATE COMPLETED February 3, 1941 BY Walter C. Hutch

AUTHOR Fuller's Tackle Shops -----TITLE Fuller's Golden Book - Fisherman's and Fishing Directory for 1940 -----PUB AT Park Rapids ----- PUBLISHED BY Journal Print, Park Rapids, Minn. -----PUB DATE 1940 ? ----- NO VOLS 1 ----- VOL NO 67 ----- PAGES 67 -----LIBRARY WPA office ----- ABBREVIATION USED 1940 Fuller's Dir. - map ? -----

Remarks - Maps - Resort information of Minnesota's Itasca State Park, Mantrap Valley, Crow Wing Lakes Region Authentic Fishing information - official Record of Prize Winners and 2148 entries in the 1929 Booster Fishing Contest.

*Rechecked by Hall
4/24/41.*

DATE USED 4-22-41 -----BY L.H. Rowe -----

1. Minn. Gaz.

REFERENCE

Hubbard County

AUTHOR HARVEY WALKER

TITLE VILLAGE LAWS AND GOVERNMENT IN MINN

PUB AT MPLS PUBLISHER U. OF M. PRESS

PUB DATE APR. 1927 ED NO 1 VOLS VOL NO 1 PAGES 175

LIBRARY OFFICE ABBREVIATION USED WALKER'S VILLAGE LAWS
Remarks -

DATE USED Dec 11-40 BY Frank Bienappf

1.

REFERENCE

Hulland Co.

AUTHOR

P. F. Colvier & Son. 1914 Atlas

TITLE

New Encyclopedic Atlas and Gazetteer of World

PUB
ATPUB-
LISHER

P. F. Colvier & Son.

PUB
DATE

ED

NO
VOLSVOL
NO

PAGES

264

LIB-
RARYABBREVI-
ATION USED

P. F. Colvier & Son. 1914 Atlas

Remarks:

Revised by L. W. Poates.

Copyright, 1910 - By Dodd, Mead & Co.

DATE

BEGAN

1-8-1941

DATE

COMPLETED

1-8-1941

BY

Hulland Co.

1. Minn. Gaz.

REFERENCE

HUBBARD Co.

AUTHOR U.S. DEPARTMENT of AGRICULTURE Forest Service

TITLE CHIPPWA NATIONAL Forest and PURCHASE
UNIT MINNESOTA

PUB AT _____ PUBLISHER _____

PUB DATE 1935 ED _____ NO VOLS _____ VOL NO _____ PAGES _____

LIBRARY Office 28 N. 2nd St. N.E. ABBREVIATION USED Chipp. Nat'l. Forest
C.N.F. MAP. 1935

Remarks -

PLACE NAMES STUDY MAP No. 10

DATE USED Oct 23/40 BY Harry W. Hall

1.

REFERENCE

HUBBARD Co.

AUTHOR -----

TITLE MINN. DEPT. OF CONSERVATION COVER TYPE MAP of -----

HUBBARD COUNTY, -----

PUB AT St. PAUL, MINNESOTA DEPT. OF CONSERVATION. PUBLISHER

PUB DATE 1930 ED NO VOLS VOL NO PAGES

LIBRARY OFFICE ABBREVIATION USED COVER TYPE MAP of HUBBARD Co. 1930 Dept. of Conservation

Remarks:

DATE BEGAN 12-22 -----

DATE COMPLETED BY H. Hall, -----

1.

REFERENCE

HUBBARD CO.

AUTHOR

STATE HY. DEPT.

TITLE

HUBBARD COUNTY MAP

PUB
ATPUB-
LISHERPUB
DATE

1936

ED

NO
VOLSVOL
NO

PAGES

LIB-
RARY

Office

ABBREVI-
ATION USED~~McCauley's~~ PLACE NAMES STUDY MAP No. 9
~~Sectional~~ County Map, 1936

Remarks:

Rechecked by Hall
1/24/41.DATE
BEGAN

JAN. 10, 1941

DATE
COMPLETED

JAN 23, 1941

BY

HAGEN

1. Minn. Gaz.

REFERENCE

HUBBARD Co.

AUTHOR BACKUS -----

TITLE STANDARD MAP OF HUBBARD COUNTY MINNESOTA -----

PUB AT SAINT PAUL ----- PUBLISHER MINNESOTA MAP PUBLISHING Co.

PUB DATE 1914 ----- ED ----- NO VOLS ----- VOL NO ----- PAGES 1 -----

LIBRARY Office ----- ABBREVIATION USED MINN. MAP PUB. CO. STANDARD COUNTY-MAP-1914 -----

Remarks

Rechecked by Hall
1/8/40.

DATE USED 12/31-40 -----

BY AR Assmussen -----

AUTHOR Bureau of Chemistry and Soils. Henry G. Knight ChiefTITLE Soil Survey of Hubbard County, MinnesotaCooperation, University of Minnesota Agricultural Experiment Station.PUB AT Washington D.C. PUBLISHER U.S. Dept. of Agriculture.PUB DATE 1930 ED _____ NO VOLS _____ VOL NO 38 PAGES 33LIBRARY St. Paul Public ABBREVIATION USED Hubbard Co. Soil Surv. '30 #23.
Remarks -DATE USED 6/12/40.BY Jack Paulin.

5.

NAME P. CO HUBBARD

(Take)

PLACE NAMES STUDY MAP No. 9

PRON McCauley's Sectional REF N.Y. Map 1936

(page) 1

OTHER NAMES

EXACT SITE S.W. 1/4 Sec 24 T 145N R 35W

TWP FERN AREA & DIMENS

GEN LOC 1/4 mile N.E. from the Village of Bevida. STATUS

Name Origin & Remark:

11/16/41

Hagm

NAME 2 7 (lake) CO HUBBARD

PRON _____ REF 1940 ATLAS OF MINN. HWYS 29 (page)

OTHER NAMES _____

EXACT SITE In W. 1/2 of sec 25 T 145 R 35

TWP FERN AREA & DIMENS Small

GEN about 3/4 mile S.E.
 LOC of BECIDA village STATUS _____
 Name Origin
 & Remarks:

1/29-42 Jastrow

NAME PLANTAGENETIE LAKE ----- CO HUBBARD -----
 (lake)

PRON ----- REF 1940 ATLAS OF MINN. HIKES 29 -----
 (page)

OTHER NAMES -----

EXACT sec 6, 7, 18, 19 ----- T 145 ----- R 33 HELGA Twp
 SITE sec 1 + 12, 13 ----- T 145 ----- R 34 ROCKWOOD

TWP HELGA & ROCKWOOD ----- AREA & DIMENS -----

GEN ----- STATUS -----
 LOC -----

Name Origin
& Remarks:

1/29-32 Zastrow.

4.

NAME Rosby CO Hubbard
(village)

PLACE NAMES STUDY MAP No. 9
RE ~~McCauley's Sectional~~ H. J. H. 1936
(Page)

OTHER NAMES _____ PO HIST _____

EXACT SITE N.E. 1/4 Sec 1 T 145N R 33W TWP Hell

GEN LOC 7 miles north of the CC _____
village of Guthrie ST? _____

FIRST SETTLED _____

PLAT _____ INCORP _____
Name Origin & Remarks:

1/14/40

Hagm

4.

NAME ROSBY (village) ----- CO HUBBARD T BELIRAMI

1940 ATLAS OF Sheet

PRON ----- REF MINN. HVYS. 289 ----- 14
(page)

OTHER NAMES ----- PO HIST -----

EXACT SITE see 1 145 33 HELGA
see 36. T 146 R 33 TWP BENEDICT

GEN CO
LOC ON N. ST. P. T. S. ST. N. NY. ----- ST?

FIRST SETTLED ----- PLAT ----- INCORP -----

Name Origin
& Remarks:

1/29-42 gathow

4.

VILLAGE

co HUBBARD

PLACE NAMES STUDY MAP No. 2

NAME ROSBY

REF *minn 1940 Hwy map*
1 (page)

PRON

PO
HISTOTHER
NAMESCO
ST?EXACT
SITE

T 145 N R 32-33 W TWP

GEN
LOCFIRST
SETTLED

PLAT

INCORP

Description &
Name Origin

10/24/40 Schieck

1111 1111

1111 1111
1111 1111

1111

1111

1111

1111

1111

1111

1111

1

1

1111

1111

1111

1111

1111

1111

1111

1111

1111

1111

1111

(1111)

PLACE NAME: STUDY MAP NO.

330

1111

1111

4.

VILLAGE

Co HUBBARD

NAME

ROSBY

REF

UPHAM

245
(page)

PRON

PO
HISTOTHER
NAMESCO
ST?EXACT
SITE

T 145N R 32.33 TWP

HELGA

GEN
LOC*in the northeast corner
of township*FIRST
SETTLED

PLAT

INCORP

Description &
Name Origin*Was named for Ole Rosby, an adjoining
Norwegian farmer.**a station of the Great Northern and Soo railways*7-3-40
F. Bierhoff

4.

NAME VARY (Village) ----- CO HUBBARD -----

PLACE NAMES STUDY MAP No. 3

PRON ----- REF 1930 RR map of Minn (page) 1

OTHER NAMES ----- PO HIST -----

EXACT SITE ----- T 45 N R 33 W TWP -----

GEN LOC ----- CO ST? -----

FIRST SETTLED -----

PLAT ----- INCORP -----

Name Origin
& Remarks:

1/29/41 Schieck

4 500WINDS
WINDS 041 KPH

1971

1968

08.170
08.170

100
084

011
00

0.1
0.170

1

1

1.1

0.1
0.170

0.1
00

1.00

0.1

(1.1)

0.1

(1.1)

00

0.1 0.170 0.170 0.170 760

4.

VILLAGE

Co HUBBARD

PLACE NAMES STUDY MAP No. 2

NAME

NARY

REF

minn 1940 Army map
1 (page)

PRON

PO
HIST

OTHER
NAMES

CO
ST?

EXACT
SITE

T 145N R 33W TWP

GEN
LOC

FIRST
SETTLED

PLAT

INCORP

Description &
Name Origin

10/24/40 Schiesk

PLACE NAMES STUDY MAP 331

NAME	STATE	COUNTY	TOWNSHIP	RANGE	SECTION

1890

VILLAGE

Co HUBBARD

NAME NARY

REF UPHAM

244
(page)

PRON

PO
HIST

OTHER
NAMES

CO
ST?

EXACT
SITE

T 145N R 33W TWP HELGA

GEN
LOC

FIRST
SETTLED

PLAT

INCORP

Description &
Name Origin

A railway station, was named for Thomas J. Nary, of Park Rapids, who during many years was a cruiser selecting timber lands for purchase by lumber manufacturers in Minneapolis.

7-3-40
F. Bunoff

4.

NAME

NARY
(village)

CO

HUBBARD

PLACE NAMES STUDY MAP No. 9

PRON

REF McCauley's Sectional

Hy. Map, 1936
(Page) 1

OTHER
NAMES

PO
HIST

EXACT
SITE

N.E. 1/4 Sec 23

T 145 N

R 33 W

TWP

Helga

GEN
LOC

3/4 miles S.W. from the
Village of Rosby

CO
ST?

FIRST
SETTLED

PLAT

INCCRP

Name Origin
& Remarks:

1/14/40

Hagen

2.

NAME

Helga
(township)

CO

Hubbard

~~McCauley~~

PLACE NAMES STUDY MAP No. 9

PRON

REF

~~Sectional~~

Hy. Map, 1936

(page)

OTHER
NAMES

T 145N R 33W

GEN
LOC

northern part of county

FIRST
SETTLED

ORGAN-
IZED

Name Origin
& Remarks:

11/10/41

Hagan

2.

TOWNSHIP

Co HUBBARD

NAME HELGA REF UPHAM 243
(page)

PRON T 145N R 33W

OTHER NAMES

GEN FIRST
LOC SETTLEDORGAN-
IZEDDescription &
Name OriginBears the name of a daughter of
John Snustad, probably the first
white child born in that township.7-3-40
F. Bienoff

NAME

(1882)

PROV

OTHER

NAME

GR

LOC

ORIGIN

LAND

Description of
Home Origin

FIRST
SETTLED

2.

NAME HELGA (Township) ----- CO HUBBARD -----

PRON ----- REF 1940 ATLAS OF
MINN. HWYS. 29 -----
(page)

OTHER NAMES ----- T 145N. R 33W -----

GEN FIRST SETTLED
LOC -----

ORGAN-
IZED -----

Name Origin
& Remarks:

1/29-42 zadow

5.

LAKE

Co HUBBARD

NAME LITTLE SPEARHEAD LAKE REF UPHAM

248
(page)

PRON

STATUS

OTHER
NAMES

EXACT
SITE

T 145N R 34W

TWP

Rockwood

AREA &
DIMENS

GEN
LOC

Description &
Name Origin

Was probably named for its shape.

7-9-40
F. Bienhoff

176

NAME _____
 (Last) _____
 FIRST _____
 MIDDLE _____
 INITIAL _____
 TITLE _____
 ADDRESS _____
 CITY _____
 STATE _____
 ZIP _____
 PHONE _____
 FAX _____
 TELETYPE _____
 TELEVISION _____
 RADIO _____
 MAILING _____
 OTHER _____
 COMMENTS _____
 SIGNATURE _____
 DATE _____

5.

LAKE

Co HUBBARD

NAME SPEARHEAD LAKE

REF UPHAM

248
(page)

PRON

STATUS

OTHER
NAMES

EXACT
SITE

T 145N R 34W

TWP

Rockwood

AREA &
DIMENS

GEN
LOC

Description &
Name Origin

Probably named for its shape.

7-9-40
F. Bienhoff

175

DATE

NAME

SEX

(Age)

FROM

STATUS

OTHER

NAME

START

DATE

R

T

TWP

AREA A

DIVISION

GRV

LOC

SECTION 5
TOWNSHIP 5
RANGE 12

5.

NAME Spearhead (lake) co Hubbard

PROB REF 1928 Lake Guy. p 63
(page)

OTHER NAMES _____

EXACT SITE Sec. 14-23 T 145 R 34

TWP _____ AREA & DIMENS 233.50

GEN LOC _____ STATUS _____

Name Origin
& Remark:

2-13-1941. Hester (A. Hester)

5.

NAME SPEARHEAD LAKE CO HUBBARD
(Lake)

PLACE NAMES STUDY MAP No. 9
McCauley's
Sectional Hy map. 1936
(page)

PRON _____ REF _____

OTHER NAMES _____

EXACT SITE Sec 14-23 T 145N R 34W

TWP Rockwood AREA & DIMENS _____

GEN LOC 5 1/2 miles N.E. from the Village of Beeda STATUS _____

Name Origin
& Remark:

1/16/41

H. A. G. M.

5.

NAME Plantaganette (lake) co Hubbard-Beltrami

PROV REF 1928 Lake Hy. p 63
(page)

OTHER NAMES _____

EXACT SITE Sic. 1-12; 3; 6-7-18-19; 31 T 145-146 R 34-33

TWP _____ AREA & DIMENS 7,535.75
7,518.40 - Hubbard,
16.85 - Beltrami

GEN LOC _____ STATUS _____

Name Origin & Remark: 7-13-1941 - Name correct

5.

NAME PLANTAGENETTE LAKE CO HUBBARD

(lake)

PLACE NAMES STUDY MAP No. 9

PRON _____ REF McCaughey's Sectional Map 1936
(page) 1

OTHER NAMES _____

EXACT SITE Sec 7-18-19-6 145N 33W Helga
Sec 1-12-13 T 145N R 34W Rockwood

TWP Helga AREA & DIMENS _____
Rockwood

GEN LOC _____ STATUS _____

Name Origin & Remark: Small part lies in Betrami County.

1/16/41

Hagm

5.

NAME PLANTAGENETTE LAKE CO HUBBARD-BELTRAMI
(lake) PLACE NAMES STUDY MAP No. 2

FRON _____ REF ¹⁰⁴¹¹⁵ Minn 1940 Hwy maps
(page) 7

OTHER NAMES _____

EXACT SITE _____ T 146 N 145 N 46 R 33-34 BELTRAMI Co
33-34 Hubbard Co

TWP _____ AREA & DIMENS _____

GEN LOC _____ STATUS _____

Name Origin & Remark:

11/27/40 Schiesk

100
000

100
000

100
000

100
000

100
000

100
000

(1723)

PLATE NUMBER 21001 INV 10 1723

5.

NAME PLANTAGENET LAKE CO HUBBARD
(lake)

PLACE NAMES STUDY MAP No. 3

PROF _____ REF 1930 RR map of Minn
(page)

OTHER NAMES _____

EXACT SITE _____ T 145 N R 33-34 W

TWP _____ AREA & DIMENS _____

GEN LOC _____ STATUS _____

Name Origin
& Remark:

3/11/41 Schieck

C. SCHWING
LINDS OAKLEY

LOC
CEN

CHMS

EN

CHMS
CHMS

STN
PTOL

CHMS
CHMS

CHMS

(10/01)

CHMS

(10/01)

BLVCE NAMEZ 21001 WML NO

2497

2°

5.

LAKE

Co

HUBBARD

NAME

PLANTAGENET (Lake Plantagenet)

REF

Upham 246

(page)

PRON

STATUS

OTHER
NAMESEXACT
SITE

T 145N R 33.34W

TWP

Rockwood (T 248)

AREA &
DIMENS

"large" (T 248)

GEN
LOC

In the north edge of this county,
on the course of Schoolcraft river, which flows through it.

Description &
Name Origin

retains the name that Schoolcraft gave it in 1832. These names, (Plantagenet in or south fork of the Mississippi that Schoolcraft gave to the river now known as Schoolcraft river, and Lake Plantagenet), for a line of kings of England, who reigned from 1154 to 1399, were derived from the flowering broom (in Latin, *Planta genista*), chosen as a family emblem by Geoffrey, Count of Anjou, whose son was Henry II, the first of the Plantagenet kings.

7-8-40

J. Beauoff

5.

NAME

Hirt Lake
(Lake)

CO

HUBBARD

PRON

PLACE NAMES STUDY MAP No. *9*

REF *McCauley's Sectional*

Hy. Map. 1936
(page)

OTHER
NAMES

EXACT
SITE

Sec 3-4

T

145N

R

34W

TWP

Rockwood

AREA &
DIMENS

GEN
LOC

*5 3/4 miles N.E. from the
Village of Beida*

STATUS

Name Origin
& Remark:

1/16/41

Hagan

5.

NAME HENNEPIN LAKE (lake) CO HUBBARD
PLACE NAMES STUDY MAP No. 2

PRON _____ REF Minnesota 1940 ¹⁹⁴¹⁻¹⁹⁴¹ Hwy map
_____ (page) 1

OTHER NAMES _____

EXACT SITE _____ T 145 N R 34-35 W

TWP _____ AREA & DIMENS _____

GEN _____
LOC in south center of two townships STATUS _____
Name Origin
& Remark:

11/27/40 Schick

9 MONTHS
1954-1955

FOC
GRM

ELVAGE

JMB

DINWID
VINEY

STEE
EVCE

HWYDS
CLUB

LSOK

SEL

(1954)

HWYD

(1954)

PLACE NAME: 2100A WYB 19
CO 1725

5.

NAME Hennepin (lake) co Hubbard

PRON REF ~~1978~~ 1978 Lake Gay - p 62
(page)

OTHER NAMES _____

EXACT SITE Sec. 36; 30-31 T 145 R 35-34

TWP _____ AREA & DIMENS 49.80

GEN LOC _____ STATUS _____

Name Origin
& Remark:

2-13-1941 - Henry C. Smith

5.

LAKE

CO HUBBARD

NAME HENNEPIN LAKE REF UPHAM 246
(page)

PRON STATUS

OTHER NAMES

EXACT SITE T 145 N R 34-35 W

TWP Rockwood (T 248) AREA & DIMENS "large" (T 248)

GEN LOC In the northwest part of this County

Description &
Name Origin

Tributary to the Mississippi from the northwest part of this county, bears a name given in honor of this early French explorer by Glazie in his first expedition to Lake Itasca, in 1881.

7-8-40
F. Briemoff

90

NAME

NAME

(Last)

NAME

STATUS

FROM

OTHER

STATUS

NAME

DATE

AREA &
DISTRICT

TYPE

GEN

LOC

Geographical &
Home Origin

5.

NAME Hennepin Lake CO HUBBARD

(Lake)

PLACE NAMES STUDY MAP No. 9

PRON ----- RE McCaughey's Sectional N.Y. Map. 1936

(page) 1

OTHER NAMES -----

EXACT SITE Sec 19-30-31 145 N 34W Rockwood
Sec 25-36 T 145 N R 35W FERN

TWP Rockwood AREA & DIMENS -----
FERN

GEN LOC 1 1/2 miles S.E. from the STATUS -----
Village of Bevida

Name Origin & Remark:

4/16/41

Hagm

NAME HENNEPIN (lake) LAKE CO HUBBARD

PRON _____ REF 1940 ATLAS OF
MINN HUNTS 29
(page)

OTHER NAMES _____

EXACT see 19.30.31 T 145 34 ROCKWOOD Twp
SITE see 25.36 T 145 R 35 FERN "

TWP ROCKWOOD & FERN AREA & DIMENS _____

GEN _____ STATUS _____
LOC _____

Name Origin
& Remarks:

1/29-42 Jastrow

5.

NAME FRONTENAC Lake CO HUBBARD

(Lake)

PLACE NAMES STUDY MAP No. 9

PRON McCauley's Sect 11 Hy Map 1936

(page)

OTHER
NAMES

EXACT
SITE

Sec 29-27-28-33-34

T 145N

R 34W

TWP Rockwood

AREA &
DIMENS

GEN 4 miles east of the
LOC Village of Beida. STATUS

Name Origin
& Remark:

11/6/41

Hagan

5.

NAME

Frontenac

(lake)

CO

Hubbard

PROV

REF

1928 Lake Gen. p 63
(page)

OTHER

MARKS

EXACT

SITE

Sec. 22-27-28-33

T

145

R

34

AREA &

DIFERS

192.53

TWP

GEN

LOC

STATUS

Name Origin
& Remark:

2-13-1941. Nelson C. Hunt

NAME FRONTENAC LAKE CO HUBBARD
 (Lake) 1940 ATLAS OF

PRON _____ REF MINN. HWYS. 29
 (page)

OTHER NAMES _____

EXACT SITE see 27, 27, 28, 33 T 145 R 34

TWP ROCKWOOD AREA & DIMENS _____

GEN LOC _____ STATUS _____

Name Origin
& Remarks:

1/29-42 gastrov

2.

NAME ROCKWOOD CO HUBBARD
(township)

Minn. Map Pub. Co. Standard

PRON _____ REF COUNTY-MAP-1914
(page)

OTHER NAMES _____ T 145 R 34

GEN LOC North end of county FIRST SETTLED _____

ORGAN- IZED _____
Name Origin & Remarks: _____

12/31/40

A. Rasmussen

2.

TOWNSHIP

Co. Hubbard

NAME Rockwood

REF Hubbard Soil Sur '30 '33 Map
(page)

PRON _____ T 145 N R 34 W

OTHER
NAMES

GEN Northwest line of
LOC County

FIRST
SETTLED

ORGAN-
IZED

Description &
Name Origin

Rock
6/12/40.

2.

NAME Rockwood (township) CO Hubbard

PRON McCauley's PLACE NAMES STUDY MAP No. 9
REF Sectional Hy map 1936 (page)

OTHER NAMES T 145N R 34W

GEN LOC n. central part of county FIRST SETTLED

ORGAN- IZED Name Origin & Remarks:

1/10/41

Hogm

2.

TOWNSHIP

Co HUBBARD -----

NAME [ROCKWELL] ----- REF UPHAM ----- 244
(page)

PRON ----- T 145N ----- R 34W -----

OTHER NAMES Rockwood -----

GEN FIRST SETTLED
LOC -----

ORGAN-
IZED -----

Description &
Name Origin

→ in honor of Charles Rockwell,
a homesteader there. #

was at first named as above

7-3-40
F. Bierhoff

2.

TOWNSHIP

Co HUBBARD

NAME

ROCKWOOD

REF

UPHAM

244

(page)

PRON

T

145N

R

34W

OTHER
NAMES

[ROCKWELL]

GEN
LOC

FIRST

SETTLED

ORGAN-
IZED

Description &
Name Origin

7-3-40
F. Bienhoff

46

TO
 FROM
 OTHER
 NAME
 GEN
 LOC
 ORGAN
 YEAR
 Description
 Name Origin

2.
NAME ROCKWOOD CO. HUBBARD
(township)

Cover Type Map of Hubbard Co.
REF 1930 Dept. of Conservation
(page)

PRON _____
OTHER NAMES _____ T 145 R 34

GEN LOC _____ FIRST SETTLED _____

ORGANIZED _____

Name Origin
& Remarks:

12-19-41 Hall.

2.

NAME ROCKWOOD ----- CO HUBBARD -----
(township)

PRON ----- REF 1940 ATLAS OF
MINN. HILLS ----- (page) 29 -----

OTHER NAMES ----- T 145N. R 34W. -----

GEN ----- FIRST SETTLED -----
LOC -----

ORGAN-
IZED -----

Name Origin
& Remarks:

1/29-42 Zastrow.

6.

STREAM

SOURCE
COUNTY*Clearwater*MOUTH
COUNTY

COUNTY

Hubbard

NAME

La Salle river

REF

Phone 17 126
(page)

PRON

MILES

OTHER
NAMES

SOURCE

Big & Little La Salle

SEC

T

144

R

35

TWP

*Itasca*DIRECTION &
AREA DRAINED

MOUTH

Mississippi

SEC

19

T

145

R

35

TWP

Fern

Description &

Name Origin

was called this by Glazier in 1881.

6.

NAME LA SALLE CREEK (stream) CO HUBBARD

1940 ATLAS OF

PRON _____ REF MINN. HWYS 29 (page)

OTHER NAMES _____

SOURCE COUNTY HUBBARD MOUTH COUNTY HUBBARD MILES _____

SOURCE _____ SEC 6 T 143 R 35 TWP LAKE ALICE

DIRECTION & AREA DRAINED Down N. N.E.

MOUTH LA SALLE LAKE SEC 32 T 145 R 35 TWP FERN
Name Origin & Remarks:

2/5-42 gashow.

6. SOURCE HUBBARD MOUTH COUNTY HUBBARD COUNTY HUBBARD
STREAM COUNTY COUNTY

NAME LA SALLE RIVER REF UPHAM 246
(page)

PRON _____ MILES _____

OTHER NAMES _____

SOURCE Lake La Salle? SEC _____ T _____ R _____ TWP _____

DIRECTION & AREA DRAINED Flows from the northwest part of county.

MOUTH MISSISSIPPI RIVER SEC 19 T 145 R 35 TWP Fern

Description & Name Origin

Bears a name given in honor of this early French explorer by Glazier in his first expedition to Lake Itasca in 1881.

7-8-40
F. Briant

STEWART COUNTY SOUTH CAROLINA

NAME (Print)

FROM

OTHER NAMES

SOURCE SEC T R TWP

DIRECTION & AREA DRAINED

MOUTH SEC T R TWP

Description & Name of drain

5.

NAME LaSalle (lake) co Hubbard

PROJ _____ REF 1928 Labr Mag. p 62
(page)

OTHER NAMES _____

EXACT SITE Sic. 30-31-32 T 145 R 35

TWP _____ AREA & DIMENS 246.05

GEN LOC _____ STATUS _____

Name Origin
& Remark:

2-13-1941 - Walter C. Smith

NAME LA SALLE (lake) - LAKE - - - - CO HUBBARD - - - -

PRON - - - - - REF 1940 ATLAS OF
MINN. HWYS. 29
(page)

OTHER
NAMES - - - - -

EXACT
SITE see 30, 31, 32 - - - - T 145 - - - - R 35 - - - -

TWP FERN. - - - - AREA &
DIMENS - - - -

GEN
LOC - - - - STATUS - - - -

Name Origin
& Remarks:

1/29-42 gashow

5.

NAME LASALLE LAKE (lake) CO HUBBARD
PLACE NAMES STUDY MAP No. 2

PRON _____ REF Minn 1940 ^{Township} Howy map
_____ 1 (page)

OTHER NAMES _____

EXACT SITE _____ T 145 N _____ R 35 W _____

TWP _____ AREA & DIMENS _____

GEN _____
LOC in south west corner of township STATUS _____
Name Origin
& Remark:

11/27/40 Schieck

9 10000000

0000 000000

TOC

0000

000000

ZMI

000000

0000 0

0000

000000

000000

000000

0000

0000

(1000)

PLACE NAME: 21004 WVI 00

1726

5.

LAKE

Co

Hubbard

NAME

La Salle

REF

W phon 17

126
(page)

PRON

STATUS

small

OTHER
NAMES

EXACT
SITE

T 14

R

35

TWP

AREA &
DIMENS

GEN

LOC

a mile and a half north of Big La Salle lake

Description &
Name Origin

5.

LAKE

Co

Clearwater Herbwood

NAME

La Salle

REF

Upham 17

134
(page)

PRON

STATUS

OTHER
NAMES

EXACT
SITE

145 35
~~T 144 R 35?~~

AREA &
DIMENS

TWP

GEN
LOC

on the course of the La Salle River.

Description &

Name Origin

named by Glacier.

5.

LAKE

Co. HUBBARD

NAME DIAMOND LAKE

REF UPHAM

248
(page)

PRON

STATUS

OTHER
NAMES

EXACT
SITE

T 145N R 35W

TWP

FERN

AREA &
DIMENS

GEN
LOC

Description &
Name Origin

7-9-40
F. B. Biersapp

177

NAME

William D. ...

(Date)

RESIDENCE

STATE

CITY

STREET

POST OFFICE

ZIP

DATE OF BIRTH

AGE

SEX

RACE

EDUCATION
Grade

177

5.

NAME Diamond (lake) co Hubbard

PROB REF 1928 Lake Hy-p 62
(page)

OTHER NAMES

EXACT SITE Sec. 13-24 T 145 R 35

TWP AREA & DIMENS 216.40

GEN LOC STATUS

Name Origin
& Remark:

2-13-1941. Marked & Shaded

5.

NAME DIAMOND LAKE CO HUBBARD
(Lake)

PLACE NAMES STUDY MAP No. 9
REF McCauley's Sectional Hy. Map 1936
(page) 1

PRON _____

OTHER NAMES _____

EXACT SITE Sec 13-24 T 145° N R 35° W

TWP EERN AREA & DIMENS _____

GEN LOC One mile N.E. from the STATUS _____
Village of Bécida

Name Origin
& Remark:

1/16/41

Hogm

NAME DIAMOND LAKE (lake) CO HUBBARD
 1940 ATLAS OF

PRON _____ REF MINN. HWYS. 29
 (page)

OTHER NAMES _____

EXACT SITE see L8-19 T 145 R 35

TWP FERN AREA & DIMENS _____

GEN _____ STATUS _____
 LOC _____

Name Origin
& Remarks:

1/29-42 Zartov

4.

NAME BECEIDA (village) CO HUBBARD

PRON _____ REF 1940 ATLAS OF MINN. HWYS. 29 (page)

OTHER NAMES _____ PO HIST _____

EXACT SITE SEC 23.26 T 145 R 35 TWP FERN

GEN LOC On County Highway No. 10 CO ST? _____

FIRST SETTLED _____ PLAT _____ INCORP _____

Name Origin
& Remarks:

1/29-42 Jastrow

4.

VILLAGE

co. HUBBARD

PLACE NAMES STUDY MAP No. 2

NAME BECIDA

REF *minn 1940 Hwy map*
1 (page)

PRON

PO
HISTOTHER
NAMESCO
ST?EXACT
SITE

T 45 N R 35 W TWP

GEN
LOCFIRST
SETTLED

PLAT

INCORP

Description &
Name Origin

10/24/40. Schreck

11/11/71
RECEIVED
NOV 11 1971

11/11/71

11/11/71

11/11/71

11/11/71

11/11/71

11/11/71

11/11/71

11/11/71

11/11/71

11/11/71

11/11/71

11/11/71

(11/11/71)

11/11/71

318

11/11/71

4.

NAME BECIDA (village) ----- CO HUBBARD -----

PLACE NAMES, STUDY MAP No. 3

PRON ----- REF 1930 RR map of Minn (page) 7

OTHER NAMES ----- PO ----- HIST -----

EXACT SITE ----- T 45 N R 35 W TWP -----

GEN ----- CO -----
LOC ----- ST? -----

FIRST SETTLED -----

PLAT ----- INCORP -----

Name Origin
& Remarks:

1/29/41 Schiesh

UNCLASSIFIED
DATE 01/21/00

NAME

RELATION
ADDRESS

POC
CELL

DATE
TIME

PHONE
NUMBER

EMAIL

NOTE

NAME

REL
CELL

PHONE
NO

EMAIL

CO

PLACE NUMBER, SIGNATURE

758

4.

NAME

Becida
(village)

CO

Hubbard

PRON

REF

P.F. Corvex & Son - 1914 Atlas - p 30
(page)

OTHER
NAMES

PO
HIST

EXACT
SITE

T 145N R 35W TWP

GEN
LOC

CO
ST?

FIRST
SETTLED

PLAT

INCORP

Name Origin
& Remarks:

1-7-1940 Walter Chubb

4.

NAME

Becida
(village)

CO

HUBBARD

PLACE NAMES STUDY MAP No. 9

REF

McCaughey's Sectional Map 1936
(Page)

PRON

OTHER
NAMES

PO

HIST

EXACT
SITE

N.E. 1/4 Sec 26

T 145N

R

35W

TWP

FERN

GEN
LOC

11 miles N.W. from the
village of Lake George

CO

ST?

FIRST
SETTLED

PLAT

INCORP

Name Origin
& Remarks:

1/14/41

Hagm

NAME FERN CO Hubbard
 (township)

PRON RE **PLACE NAMES STUDY MAP No. 9**
~~McCauley's Sectional H'y map~~ 1936
 (page)

OTHER NAMES T 145N R 35

GEN LOC N.W. Corner of county FIRST SETTLED

ORGANIZED Name Origin & Remarks:

1/10/41

Hagan

2.

TOWNSHIP

Co. HUBBARD

NAME

FERN

REF

UPHAM

243

(page)

PRON

T

145N

R

35W

OTHER
NAMESGEN
LOCFIRST
SETTLEDORGAN-
IZEDDescription &
Name Origin

Was named in honor of Richard Fern, who owned a homestead in Lake Emma township, but in 1916 removed to Park Rapids.

7-3-40
F. Bierhoff

15

TOWNSHIP

NAME

(Date)

FROM

OTHER

NAME

GRV

RENTED

LOC

ORDAN

ISSD

Description &
Date Origin

NAME FERN (township) CO HUBBARD

PRON _____ REF 1940 ATLAS OF MINN. HWYS. (page) _____

OTHER NAMES _____ T 145N. R 35W.

GEN _____ FIRST SETTLED _____
LOC _____

ORGAN-
IZED _____

Name Origin
& Remarks:

1/29-42 Zastrow-

5.

110

NAME Unnamed Lake CO Hubbard
(lake) M = Cauley map Hubbard etIRON _____ REF Highway List (page) _____

OTHER NAMES _____

EXACT SITE sec. 2, 11 T 140 R 32TWP White Oak AREA & DIMENS _____GEN LOC _____ STATUS met not measuredName Origin
& Remark:

Island

5.

NAME

~~Mary Lake~~
(Lake)

CO

Hubbard

PRON

PLACE NAMES STUDY MAP No. 9

REF

McCaughey's Sectional

Map. 1936
(page)

OTHER NAMES

EXACT SITE

Sec 2-11

T 140 N

R 32 W

TWP

White Oak

AREA & DIMENS

GEN LOC

2 miles S.E. from the
Village of Akely

STATUS

Name Origin & Remark:

Island

1/29/41

Hegm

5.

NAME unnamed (Lake) CO HUBBARD

PRON _____ REF Minn. Map Pub. Co. Standard
COUNTY - MAP - 1914
(page)

OTHER NAMES _____

EXACT SITE SEC. 2-11 T 140 R 32

TWP WHITE OAK AREA & DIMENS _____

GEN LOC _____ STATUS _____

Name Origin
& Remark:

Island

1-4-41

A. Rasmussen

5.

NAME MANTRAP LAKE (lake) CO HUBBARDPRON Eddy's
REF LAKE SURVEY 12-291 (page) (4/22-38)OTHER NAMES THE TRAPEXACT sec 16 141 33
SITE 30, 31 ??? T 141-142 R 33

LAKE EMMA CLAY

T.P. THORPE MANTRAP AREA & DIMENS 350.7 acres ???GEN max LOC EMMAVILLE STATUS max depth 40'Name Origin outlet - MANTRAP LAKE NO ARM. 12-291A& Remark Inlet - LOWER MANTRAP LAKE - 12-291B

R

2/20-41 E.H. Zastrow

5.

NAME TWIN LAKE (WEST) CO. HUBBARD
(lake)

PRON Eddy's
REF LAKE SURVEY 12-280 (ND)
(page)

OTHER NAMES _____

EXACT SITE sec 19 T 143 R 35

TWP LAKE ALICE AREA & DIMENS _____

GEN LOC near DOUGLAS LODGE STATUS _____

Name Origin No outlet or Inlet.
& Remark:

(cant find on map)

R✓

2/21-41 G.P. Zastrow

5.

NAME SPIDER LAKE (NORTH) CO HUBBARD
(lake)PRON Eddy's
REF LAKE SURVEY 12-371 (817-40)
1 (page)OTHER
NAMES -----EXACT
SITE sec 22, 27 T 141 R 33TWP MANTRAP AREA &
DIMENS 110. acresGEN
LOC near AHELEY STATUS max depth 91'
Name Origin& Remark: no outlet or Inlet.(see SOUTH SPIDER LAKE (12-370) Same Twp. + Range)

R✓

2/21-40 E. W. Gastrow.

5.

NAME SPIDER LAKE (lake) (SOUTH) CO HUBBARD

PRON Eddy's REF LAKE SURVEY 12-370 (8/7-40)
(page)OTHER
NAMESEXACT
SITE sec 27, 34 T 141 R 33TWP MANTRAP AREA &
DIMENSGEN
LOC NEAR AKELEX STATUS Max depth 59'

Name Origin

& Remark:

no outlet or Inlet.

(see north SPIDER LAKE - 12-371, same Twp. + Range)

2/21-41 E.H. Zastrow

R

NAME GEORGE (LAKE GEORGE) REF Cous 27m. Pike 1-161
(page)

PRON _____ STATUS _____

OTHER NAMES LAKE NAIWA - NEWAY LAKE

EXACT SITE _____ T 143 R 34

TWP _____ AREA & DIMENS _____

GEN LOC 5 or 6 miles from the mouth of the left fork of Naiwa
Description & Name Origin River is Lake George, (recently named) formerly called naiwa or neway lake, along side and emptying into this is Lake Paine - or Cowditch, these two lakes are in sec 15-19-22 + 21 - T 143 - R 34. D.B.R. 4-18-40
this lake is on the left fork of Naiwa River.

6. SOURCE COUNTY Hubbard MOUTH COUNTY Hubbard COUNTY Hubbard

STREAM

COUNTY

U.S. Soil map 1930

NAME Fish Hook River

REF

Upham 247 Min Plat 1916
M^r Carby map Hubbard (page)

FROM

MILES

OTHER NAMES

Fish River

SOURCE

Fishhook lake

SEC

24

T

140N

R

35W

TWP

Jodd

DIRECTION & AREA DRAINED

Flows South

Jwin lake

31

MOUTH

Straight river

SEC

7

T

139N

R

34W

TWP

Hubbard

Description &

Name Origin

Translation of the Ojibway name given by Rev.

J.A. Gilfillan as PUGIDABANT

W. Keenan

6.

NAME FISH HOOK RIVER (stream) CO HUBBARD

PRON _____ REF 1940 ATLAS OF MINN. HWYS. 29 (page)

OTHER NAMES _____

SOURCE COUNTY HUBBARD MOUTH COUNTY HUBBARD MILES _____

SOURCE ISLAND LAKE SEC 10 T 141 R 35 TWP ARAGO

DIRECTION & AREA DRAINED DRAIN S.E. THROUGH EGG & POTATO LAKES THEN S.W. THROUGH FISH HOOK LAKE THEN S.E. T.S.

MOUTH SHELL RIVER SEC 30 T 139 R 34 TWP HUBBARD

Name Origin
& Remarks:

2/5-42 Zastrow

6.

19

NAME FISH HOOK RIVER (stream) CO HUBBARD
 HUBBARD Co. TEXT MATTER, P 84
 PRON _____ REF WINCHELL GEOL OF MINN V4
 (page)

OTHER
 NAMES _____

SOURCE COUNTY HUBBARD MOUTH COUNTY P MILES _____

SOURCE LITTLE ROCK SEC 20 T 42N R 35W TWP _____

DIRECTION & AREA DRAINED Flows S.E. AND SOUTH AND LEAVES COUNTY FROM SEC. 35-T 139N. R 35W. INTO WADENA COUNTY.

MOUTH _____ SEC _____ T _____ R _____ TWP _____
 Name Origin & Remarks: THE LONGEST STREAM IN THE COUNTY.

Sugalla 12/18/41

6.

NAME FISH HOOK RIVER CO Hustard
(stream)

PRON _____ REF Eddy's Lake Survey 7-18-40 (no#)
7 (page)

OTHER NAMES _____

SOURCE _____ MOUTH _____
COUNTY _____ COUNTY _____ MILES _____

SOURCE Fish Hook Lake? SEC _____ T 140 R 34-35 TWP _____

DIRECTION & AREA DRAINED ? _____

MOUTH Straight River SEC _____ T _____ R _____ TWP _____

Name Origin
& Remarks

3/18/41

Plax

6.

NAME FISH HOOK RIVER CO HUBBARD
(stream) Cover Type Map of Hubbard Co.
PRON _____ REF 1930 Dept. of Conservation
(page)

OTHER NAMES _____

SOURCE COUNTY HUBBARD MOUTH COUNTY HUBBARD MILES _____

SOURCE ISLAND LAKE SEC 10 T 141 R 35 TWP ARAGO

DIRECTION & AREA DRAINED flows S.E. through EAGLE, POTATO, + FISHHOOK LAKES,

MOUTH STRAIGHT RIVER SEC 7 T 139 R 34 TWP HUBBARD
Name Origin
& Remarks:

12-31-41 Hall.

6.

NAME 2 ----- CO HUBBARD
(stream)

PRON ----- REF 1930 Cover Type Map of Hubbard Co.
Dept. of Conservation
(page)

OTHER NAMES -----

SOURCE COUNTY HUBBARD MOUTH COUNTY HUBBARD MILES -----

SOURCE LONG LAKE SEC 20 T 139 R 34 TWP HUBBARD

DIRECTION & AREA DRAINED flows S.W. -----

MOUTH STRAIGHT RIVER SEC 19 T 139 R 34 TWP HUBBARD

Name Origin
& Remarks:

12-31-41 Hall

COMMUNICATIONS SECTION
UNITED STATES AIR FORCE
COMMUNICATIONS SECTION
UNITED STATES AIR FORCE

COMMUNICATIONS SECTION
UNITED STATES AIR FORCE

COMMUNICATIONS SECTION
UNITED STATES AIR FORCE

COMMUNICATIONS SECTION
UNITED STATES AIR FORCE

COMMUNICATIONS SECTION
UNITED STATES AIR FORCE

COMMUNICATIONS SECTION
UNITED STATES AIR FORCE

COMMUNICATIONS SECTION
UNITED STATES AIR FORCE

6.

NAME Z CO HUBBARD
(stream)

Minn. Map Pub. Co. Standard

PRON _____ REF C. MAP-1914
(page)OTHER
NAMES _____SOURCE _____ MOUTH _____
COUNTY HUBBARD COUNTY Z MILES _____SOURCE HENNEPIN LAKE SEC 30 T 145N R 34W TWP ROCKWOOD.DIRECTION & AREA DRAINED flows N.W. & N. and enters Beltrami Co. from sec. 2
East TWP. T. 145N. R. 35W.MOUTH Z SEC _____ T _____ R _____ TWP _____Name Origin
& Remarks:

1/8/41 Hall.

6.

NAME

²
(stream)

CO HUBBARD

Cover Type map of Hubbard Co.
REF 1930 Dept. of Conservation.
(page)

PRON

OTHER
NAMES

SOURCE
COUNTY

HUBBARD

MOUTH
COUNTY

HUBBARD

MILES

SOURCE

RAT LAKE

SEC

8

T

144

R

34

TWP

SCHOOLCRAFT

DIRECTION &
AREA DRAINED

flows N.

MOUTH

FRONTENAC LAKE

SEC

33

T

145

R

34

TWP

ROCKWOOD

Name Origin
& Remarks

12-30-41 Hall

* HONORARY
MEMBER

NAME

AGE

SEX

RES.

THEY DERIVED
DIRECTION

ADDRESS

AGE

SEX

RES.

COMPLEX
ADDRESS

COMPLEX
ADDRESS

RES.

OTHER
GIVEN

NAME

(L.S.)

AGE

(L.S.)

CO

6. SOURCE MOUTH
STREAM COUNTY HUBBARD COUNTY HUBBARD COUNTY HUBBARD

Minn. Map Pub. Co. Standard

NAME ? REF COUNTY-MAP-1914
(page)

PRON _____ MILES _____

OTHER NAMES _____

SOURCE _____ SEC 4 T 144 R 33 TWP GUTHRIE

DIRECTION & AREA DRAINED flows N.E. and east

MOUTH unnamed River SEC 28 T 145 R 32 TWP FARDEN

Description &
Name Origin

1-4-41

A. Rasmussen

NAME ? (stream) CO HUBBARD

PRON _____ REF HUBBARD Co. PLATE 59
WINCHELL GEOL OF MINN V. 4
(page)

OTHER NAMES _____

SOURCE COUNTY HUBBARD MOUTH COUNTY HUBBARD MILES _____

SOURCE _____ SEC 9 T 144N R 33W TWP ?

DIRECTION & AREA DRAINED Flows N.E. AND S.E.

MOUTH STREAM SEC 27 T 143N R 32W TWP ?

Name Origin
& Remarks:

Ingalls 12/18/41

NAME

2

(stream)

CO. HUBBARD.

Cover Type Map of Hubbard Co

PRON

REF

1930 Dept. of Conservation,
(page)

OTHER

NAMES

SOURCE

2

MOUTH

COUNTY

HUBBARD.

MILES

SOURCE

2

SEC

T

R

TWP

DIRECTION &

AREA DRAINED

Enters Co. in sec. 1, T. 145 N, R. 33 W, and flows S.E.

MOUTH

BUNGASHIN RIVER

SEC 28

T 145

R 32

TWP

FARDEN

Name Origin

& Remarks:

12-30-41 Hall,

WOMEN
WOMEN
WOMEN

WOMEN
WOMEN
WOMEN

WOMEN
WOMEN
WOMEN

WOMEN
WOMEN
WOMEN

WOMEN
WOMEN
WOMEN

6.

NAME 2 1 (stream) CO HUBBARD.

Cover Type Map of Hubbard Co.
REF 1930 Dept. of Conservation.
(page)

PRON _____

OTHER NAMES _____

SOURCE COUNTY HUBBARD. MOUTH COUNTY HUBBARD. MILES _____

SOURCE LAKE HATTIE. SEC 25 T 144 R 35 TWP LAKE HATTIE.

DIRECTION & AREA DRAINED flows S.

MOUTH BIRCH CREEK. SEC 36 T 144 R 35 TWP LAKE HATTIE.
Name Origin
& Remarks:

12-30-41 Hall 1

F. H. ROBERTSON
1900-1912

ROBIN

ONE

I

V

ONE

VERY DRY
INDICATOR

ROBIN

ONE

I

V

ONE

COPIA
SOURCE

COPIA
SOURCE

ONE

TOUR
ONE

ONE

(ONE)

ONE

(ONE)

ONE

6.

NAME ^z (stream) CO HUBBARD,
Cover Type map of Hubbard Co.

PRON _____ REF 1930 Dept. of Conservation.
(page)

OTHER NAMES _____

SOURCE COUNTY HUBBARD, MOUTH COUNTY HUBBARD, MILES _____

SOURCE _____ SEC 20 T 145 R 34 TWP ROCKWOOD.

DIRECTION & AREA DRAINED flows S.E. through Frontenac lake _____

MOUTH SCHOOLCRAFT RIVER SEC 2 T 144 R 34 TWP SCHOOLCRAFT,
Name Origin
& Remarks

12-30-41 Hall.

9 HOURS
1000 01/17/42

MOON

000

0

100

VERY DISTANT
DIRECTION 9

MOON

000

0

100

MOON
SOURCE

MOON
SOURCE

011742

MOON
SOURCE

MOON

(000)

MOON

(000)

00

4601

6. SOURCE MOUTH
STREAM COUNTY HUBBARD COUNTY HUBBARD COUNTY HUBBARD

Min. Map Pub. Co. Standard

NAME unnamed REF COUNTY-MAP-1914
(page)

PRON _____ MILES _____

OTHER NAMES _____

SOURCE LAKE GEORGE SEC 15 T 143 R 34 TWP LAKE GEORGE

DIRECTION & AREA DRAINED Flows north

MOUTH SCHOOLCRAFT-RIVER SEC 21 T 144 R 34 TWP SCHOOLCRAFT

Description & Name Origin

1-7-41

A. Rasmussen

6. SOURCE MOUTH
STREAM COUNTY Hubbard COUNTY Hubbard COUNTY Hubbard
NAME BIRCH CREEK REF ME Caudy map Hubbard
Hubbard Co. Soil Map, 1930
(page)

PRON _____ MILES _____

OTHER NAMES UNNAMED
Fake No. Name

SOURCE E 1/2 of NW 1/4 SEC 35 T 144 N R 35 N TWP Lake Hattie

DIRECTION & AREA DRAINED South-East through sec 26-25-36, into Lake George sup,

MOUTH Schoolcraft River SEC 4 ✓ T 143 N R 34 N TWP Lake George
Description & Name Origin Cannot determine source. It is either Lake Hattie or Lake Alice.

W. Brown

7.

NATURAL
FEATURE

Prairies

Co Hubbard

NAME

Hubbard Prairies

REF

U.S. Soil Survey, 11

~~Hubbard Co. Soil Sur. 1920 #338~~ 11
(page)

PRON

AREA &
DIMENS~~of several square miles~~OTHER
NAMESEXACT
SITE

T 139 N R 34 W TWP

GEN
LOC

Around Chamberlain, White Oak twp

Description &
Name OriginPaw
6/12/40.

4011

Resort

NAME STONE'S-HOTEL CO HUBBARD

(village)

Minn. Map Pub. Co. Standard

PRON _____ REF COUNTY-MAP-1914

(page)

OTHER NAMES _____ PO HIST _____

EXACT SITE S.W. 1/4 SEC. 12 T 140 R 35 TWP TODD

GEN LOC adj. Fish-Hook-Lake on the S.E. CO ST?

FIRST SETTLED _____

PLAT _____ INCORP _____

Name Origin & Remarks:

1-2-41

A. Rasmussen

6.

NAME Bungashing Creek (stream) ----- CO Hubbard -----PRON ----- REF Short ----- (page)OTHER NAMES Bungashin River -----SOURCE COUNTY Hubb ----- MOUTH COUNTY Hubbard ----- MILES -----SOURCE ----- SEC 4 T 144N. R 33W. TWP Buttrick -----DIRECTION & AREA DRAINED Flows n.e. and e. -----MOUTH Steamboat River SEC 28 T 145N. R 32 TWP Buttrick -----Name Origin
& Remarks:

U.S. Soil Map, 1930: Bungashin River. Location as above.

McCauley: Bungashing Creek. Location as above.

Winchell, 4: pt. 59: Unnamed.

Co. map, 1914: Unnamed.

Chip. Forest Map, 1935: Unnamed.

Cons. Dept. Map, 1930: Bungashin River.

6. SOURCE COUNTY *Hubbard* MOUTH COUNTY *Hubbard* COUNTY *Hubbard*
STREAM
NAME *COLDWATER CREEK* REF *Mc Carley map Hubbard 3*
Hubbard Co. Soil Map, 1930
(page)
PRON _____ MILES _____
OTHER NAMES _____
SOURCE *SW 1/4 28 1/4* SEC *11* T *142 N* R *32 W* TWP *District of Steamboat River*
DIRECTION & AREA DRAINED *Wash into Benedict Lake*
MOUTH *Benedict Lake* SEC *11* T *142 N* R *32 W* TWP *District of Steamboat River*
Description & Name Origin *Not shown on map*

W. L. ...

NAME COLDWATER CREEK, CO HUBBARD.
(stream) Cover Type Map of Hubbard Co.

PRON _____ REF 1930 Dept of Conservation
(page)

OTHER NAMES _____

SOURCE COUNTY HUBBARD. MOUTH COUNTY HUBBARD. MILES _____

SOURCE _____ SEC 11 T 142 R 32 TWP STEAMBOAT RIVER,
District of

DIRECTION & AREA DRAINED flows N.E. _____

MOUTH Benedict LAKE, SEC 11 T 142 R 32 TWP STEAMBOAT RIVER,
District of

Name Origin
& Remarks:

12-30-41 Hall.

1941
1942
1943
1944
1945
1946
1947
1948
1949
1950
1951
1952
1953
1954
1955
1956
1957
1958
1959
1960
1961
1962
1963
1964
1965
1966
1967
1968
1969
1970
1971
1972
1973
1974
1975
1976
1977
1978
1979
1980
1981
1982
1983
1984
1985
1986
1987
1988
1989
1990
1991
1992
1993
1994
1995
1996
1997
1998
1999
2000
2001
2002
2003
2004
2005
2006
2007
2008
2009
2010
2011
2012
2013
2014
2015
2016
2017
2018
2019
2020
2021
2022
2023
2024
2025

6.

NAME 3 ----- CO HUBBARD -----
(stream)

PLACE NAMES STUDY MAP No. 9

PRON ----- REF ~~McCauley's Sect 1~~ Hy Map 1936
(page)

OTHER NAMES -----

SOURCE COUNTY HUBBARD MOUTH COUNTY HUBBARD MILES -----

SOURCE 31 SEC 31 T 144N R 33W TWP QUINRIE -----

DIRECTION & AREA DRAINED flows south, east and south. -----

MOUTH KABEKONA LAKE SEC 24 T 143N R 33W TWP HENDRICKSON -----

Name Origin & Remarks

1/28/41

Hogm

6. SOURCE MOUTH
STREAM COUNTY HUBBARD COUNTY HUBBARD COUNTY HUBBARD

Minn. Map Pub. Co. Standard

NAME unnamed REF COUNTY MAP 1914
(page)

PRON _____ MILES _____

OTHER NAMES _____

SOURCE _____ SEC 36 T 144 R 34 TWP SCHOOLCRAFT

DIRECTION & AREA DRAINED flows N. S.E. & S.

MOUTH KABEKONA LAKE SEC 24 T 143 R 33 TWP HENDRICKSON
Description & Name Origin

1-7-#1

A. Rasmussen

6. SOURCE MOUTH
STREAM COUNTY HUBBARD COUNTY HUBBARD COUNTY HUBBARD

NAME unnamed REF COUNTY-MAP-1914
Minn. Map Pub. Co. Standard
(page)

PRON _____ MILES _____

OTHER NAMES _____

SOURCE _____ SEC 20 T 142 R 35 TWP CLOVER

DIRECTION & AREA DRAINED Flows East + South

MOUTH ISLAND LAKE SEC 3 T 141 R 35 TWP ARAGO

Description &
Name Origin

1-7-41

W. Asmus

5 INVOICE
MAYO 1915

FRANK

280

1

281

WIFE INVITED
MAYO 1915

WOMAN

280

1

281

COOPER
MAYO 1915

COOPER
MAYO 1915

WIFE

WIFE
MAYO 1915

WIFE

280

(280)

WIFE

(280)

280

6.

NAME

(stream)

CO. HUBBARD.

Cover Type Map of Hubbard Co.

PRON

REF

1930 Dept. of Conservation.
(page)

OTHER

NAMES

SOURCE

COUNTY

MOUTH

COUNTY

HUBBARD.

MILES

SOURCE

SEC

T

R

TWP

DIRECTION &

AREA DRAINED

Enters Co. in sec. 32 T. 139 N. R. 33 W. and flows N. E.

MOUTH CROW WING RIVER SEC 32 T 139 R 33 TWP CROW WING.

Name Origin

& Remarks:

This no doubt is the Shell river.

12-31-41 Hall.

2 MONTHS
MAY 1954

WOMAN 1 2 3 4 5 6 7 8 9 10 11 12 13 14 15 16 17 18 19 20 21 22 23 24 25 26 27 28 29 30 31 32 33 34 35 36 37 38 39 40 41 42 43 44 45 46 47 48 49 50 51 52 53 54 55 56 57 58 59 60 61 62 63 64 65 66 67 68 69 70 71 72 73 74 75 76 77 78 79 80 81 82 83 84 85 86 87 88 89 90 91 92 93 94 95 96 97 98 99 100

VERY DEVIATED
DISORDERLY

WOMAN 1 2 3 4 5 6 7 8 9 10 11 12 13 14 15 16 17 18 19 20 21 22 23 24 25 26 27 28 29 30 31 32 33 34 35 36 37 38 39 40 41 42 43 44 45 46 47 48 49 50 51 52 53 54 55 56 57 58 59 60 61 62 63 64 65 66 67 68 69 70 71 72 73 74 75 76 77 78 79 80 81 82 83 84 85 86 87 88 89 90 91 92 93 94 95 96 97 98 99 100

WOMAN 1 2 3 4 5 6 7 8 9 10 11 12 13 14 15 16 17 18 19 20 21 22 23 24 25 26 27 28 29 30 31 32 33 34 35 36 37 38 39 40 41 42 43 44 45 46 47 48 49 50 51 52 53 54 55 56 57 58 59 60 61 62 63 64 65 66 67 68 69 70 71 72 73 74 75 76 77 78 79 80 81 82 83 84 85 86 87 88 89 90 91 92 93 94 95 96 97 98 99 100

WOMAN 1 2 3 4 5 6 7 8 9 10 11 12 13 14 15 16 17 18 19 20 21 22 23 24 25 26 27 28 29 30 31 32 33 34 35 36 37 38 39 40 41 42 43 44 45 46 47 48 49 50 51 52 53 54 55 56 57 58 59 60 61 62 63 64 65 66 67 68 69 70 71 72 73 74 75 76 77 78 79 80 81 82 83 84 85 86 87 88 89 90 91 92 93 94 95 96 97 98 99 100

WOMAN 1 2 3 4 5 6 7 8 9 10 11 12 13 14 15 16 17 18 19 20 21 22 23 24 25 26 27 28 29 30 31 32 33 34 35 36 37 38 39 40 41 42 43 44 45 46 47 48 49 50 51 52 53 54 55 56 57 58 59 60 61 62 63 64 65 66 67 68 69 70 71 72 73 74 75 76 77 78 79 80 81 82 83 84 85 86 87 88 89 90 91 92 93 94 95 96 97 98 99 100

WOMAN 1 2 3 4 5 6 7 8 9 10 11 12 13 14 15 16 17 18 19 20 21 22 23 24 25 26 27 28 29 30 31 32 33 34 35 36 37 38 39 40 41 42 43 44 45 46 47 48 49 50 51 52 53 54 55 56 57 58 59 60 61 62 63 64 65 66 67 68 69 70 71 72 73 74 75 76 77 78 79 80 81 82 83 84 85 86 87 88 89 90 91 92 93 94 95 96 97 98 99 100

WOMAN 1 2 3 4 5 6 7 8 9 10 11 12 13 14 15 16 17 18 19 20 21 22 23 24 25 26 27 28 29 30 31 32 33 34 35 36 37 38 39 40 41 42 43 44 45 46 47 48 49 50 51 52 53 54 55 56 57 58 59 60 61 62 63 64 65 66 67 68 69 70 71 72 73 74 75 76 77 78 79 80 81 82 83 84 85 86 87 88 89 90 91 92 93 94 95 96 97 98 99 100

6.

NAME _____ ²
(stream) _____ CO. HUBBARD.
Cover Type Map of Hubbard Co.

PRON _____ REF 1930 Dept. of Conservation
(page)

OTHER NAMES _____

SOURCE COUNTY HUBBARD. MOUTH COUNTY HUBBARD. MILES _____

SOURCE TAMARACK LAKE SEC 25 T 140 R 33 TWP NEVIS.

DIRECTION & AREA DRAINED flows S.W.

MOUTH THIRD CROW WING LAKE SEC 10 T 139 R 33 TWP CROW WING.
Name Origin
& Remarks:

12-31-41 Hall

1950
MAY 1950
MAY 1950
MAY 1950

MAY 1950
MAY 1950

MAY 1950
MAY 1950

MAY 1950
MAY 1950

MAY 1950
MAY 1950

MAY 1950
MAY 1950

MAY 1950
MAY 1950

6.

NAME 2 (stream) CO HUBBARD

Cover Type Map of Hubbard Co.

PRON _____ REF 1930 Dept. of Conservation (page)

OTHER NAMES _____

SOURCE COUNTY HUBBARD MOUTH COUNTY HUBBARD MILES _____

SOURCE NOV LAKE SEC 8 T 139 R 32 TWP BADOURA

DIRECTION & AREA DRAINED flows S.W. through Nagel, Mud, + Tripp lakes.

MOUTH FIRST CROW WING LAKE SEC 27 T 139 R 33 TWP CROW WING

Name Origin
& Remarks:

12-31-41 Hall

WORLD
SOUTH

NEW DIVISION
WORLD

WORLD

WORLD
WORLD

WORLD

WORLD

WORLD

6.

NAME

(stream)

CO HUBBARD

Cover Type Map of Hubbard Co.

PRON

REF 1930 Dept. of Conservation
(page)

OTHER
NAMES

SOURCE
COUNTY

HUBBARD

MOUTH
COUNTY

HUBBARD

MILES

SOURCE BLADDER LAKE SEC 23 T 139 R 33 TWP CROW WING

DIRECTION &
AREA DRAINED

flows S.W.

MOUTH FIRST CROW WING LAKE SEC 23 T 139 R 33 TWP CROW WING

Name Origin
& Remarks:

12-31-41 Hall

WALSH
SEC

WALSH
SEC

WALSH
SEC

WALSH
SEC

WALSH
SEC

WALSH
SEC

6.

89

NAME P ----- CO HUBBARD -----
(stream)

PRON ----- REF HUBBARD CO. PLATE 59
WINCHELL GEOL. OF MINN. V. 4
(page)

OTHER NAMES -----

SOURCE COUNTY HUBBARD MOUTH COUNTY P MILES -----

SOURCE LONGWATER LAKE SEC 28 T 141N R 32W TWP P -----

DIRECTION & AREA DRAINED Flows S.W. - S.E. AND SOUTH AND LEAVES COUNTY
FROM SEC. 32 T139N R 33W. INTO WADENA COUNTY.

MOUTH ----- SEC ----- T ----- R ----- TWP -----

Name Origin
& Remarks:

Jergalla 12/18/41

NAME ? (stream) CO HUBBARD

PRON _____ REF HUBBARD Co. PLATE 37
WINCHELL GEOLOGE MINN
(page)

OTHER
NAMES _____

SOURCE COUNTY HUBBARD MOUTH COUNTY HUBBARD MILES _____

SOURCE _____ SEC 20 T 139N R 32W TWP ?

DIRECTION & AREA DRAINED Flows S.W.

MOUTH LAKE KAISHIBO SEC 27 T 139N R 32 TWP ?
Name Origin SAGITOWA
& Remarks:

Jugallo 12/18/41

6.

STREAM SOURCE MOUTH
 COUNTY HUBBARD COUNTY HUBBARD COUNTY HUBBARD

Minn. Map Pub. Co. Standard.

NAME unnamed REF COUNTY MAP 1914
 (page)

PRON _____ MILES _____

OTHER NAMES _____

SOURCE TRIPP LAKE SEC 20 T 139 R 32 TWP BADOURA

DIRECTION & AREA DRAINED Flows west

MOUTH Sibley LAKE SEC 27 T 139 R 33 TWP CROW-WING

Description &
 Name Origin

1-7-41

A. Rasmussen

6. SOURCE MOUTH
STREAM COUNTY HUBBARD COUNTY HUBBARD COUNTY HUBBARD

NAME unnamed REF Min. Map Pub. Co. Standard
COUNTY MAP 1914
(page)

PRON _____ MILES _____

OTHER NAMES _____

SOURCE _____ SEC 36 T 140 R 33 TWP NEVLS

DIRECTION & AREA DRAINED flow south west

MOUTH SWIFT LAKE SEC 10 T 139 R 33 TWP CROW-WING
Description &
Name Origin

1-7-41

A. Rasmussen

7. NATURAL FEATURE ISLAND Co HUBBARD

NAME 2 REF 1940 ATLAS OF MINN. HWYS: 29
(page)

PRON AREA & DIMENS

OTHER NAMES

EXACT SITE sec 3 T 139 R 33 TWP CROWNING LAKE

GEN LOC In S. part of HAM LAKE
Description & Name Origin The map shows 3 cottages on this island.

2/4-42 gashow

7. NATURAL FEATURE ISLAND T. 139 N. R. 33 W.
Co. HUBBARD

NAME ? REF 1940 Fuller's DIR. MAP Page 52
(page)

PRON _____ AREA & DIMENS _____

OTHER NAMES _____

EXACT SITE _____ T _____ R _____ TWP _____

GEN LOC central part of Island Lake NE of 3rd Crow King Lake
Description & Name Origin

4-72-41

Russ

Yellow Head River: See Schoolcraft River Hubbard Co.

W. Keenan

12.

NAME

Co

Sheet No.

Form

Classi-
fication

Ref

No.

(page)

4.

NAME WAMGOLTS RESORT
(village)CO HubbardM^E Canby Map Hubbard 3

PRON _____

REF

Min Plat 1916

(Page) _____

OTHER
NAMES _____

PO

HIST _____

EXACT
SITE _____T 141NR 34W

TWP

Lake EmmaGEN
LOCon Upper Bottle lake

CO

ST? _____

FIRST
SETTLED _____

PLAT _____

INCORP _____

Name Origin
& Remarks:Not on map

6. SOURCE MOUTH COUNTY COUNTY COUNTY
STREAM HUBBARD HUBBARD HUBBARD

NAME TROUT CREEK REF M^e Cauler Map Hubbard 3
Hubbard Co. Soil Map 1920
(page)

PRON _____ MILES _____

OTHER NAMES UNNAMED

SOURCE SE¹/₄ SE¹/₄ SEC 11 T 14¹/₂ N R 32 W TWP Steamboat River
District of Steamboat River

DIRECTION & AREA DRAINED North through Sec 12

MOUTH Benedict Lake SEC 12 T 14¹/₂ N R 32 W TWP Steamboat River
District of Steamboat River

Description &
Name Origin

Ed Swanson

6.

NAME TROUT CREEK (stream) CO HUBBARD
Cover Type Map of Hubbard Co.

PRON _____ REF 1930 Dept. of Conservation
(page)

OTHER NAMES _____

SOURCE COUNTY HUBBARD MOUTH COUNTY HUBBARD MILES _____

SOURCE _____ SEC 11 T 142 R 32 TWP STEAMBOAT RIVER
District of

DIRECTION & AREA DRAINED flows NE

MOUTH Benedict LAKE SEC 12 T 142 R 32 TWP _____

Name Origin
& Remarks:

12-31-41 Hall

NO. 1000000
NO. 1000000
NO. 1000000

NO. 1000000
NO. 1000000

NO. 1000000
NO. 1000000

NO. 1000000
NO. 1000000

NO. 1000000
NO. 1000000

NO. 1000000
NO. 1000000

NO. 1000000
NO. 1000000

4.

NAME THOMAS RESORT
(village)

CO Hubbard

ME Cauley map Hubbard 3

PRON _____

REF

Min Plat 1916

(Page) _____

OTHER NAMES _____

PO
HIST

EXACT SITE _____

T 141N

R 34W

TWP Lake Emma

GEN LOC near Big Sand lake

CO
ST?

FIRST SETTLED _____

PLAT _____

INCORP _____

Name Origin

& Remarks:

Not on map

SWIFT LAKE: see Third Lake, Hubbard County

No.	NAME	Vol	(Date)
1000	Swift Lake	1	
1001	Swift Lake	1	
1002	Swift Lake	1	
1003	Swift Lake	1	
1004	Swift Lake	1	
1005	Swift Lake	1	
1006	Swift Lake	1	
1007	Swift Lake	1	
1008	Swift Lake	1	
1009	Swift Lake	1	
1010	Swift Lake	1	

12.

NAME	Co	Sheet No.
Form	Classi-	!
No.	fication	!
	Ref	!
	(page)	!

6. SOURCE COUNTY Hubbard MOUTH COUNTY Hubbard
STREAM Hubbard COUNTY Hubbard
NAME SWAMP CREEK REF McCauley map Hubbard & Wadena 1
Hubbard Co. Soil Map 1930
(page)

PRON _____ MILES _____

OTHER NAMES _____

SOURCE SW 1/4 SE 1/4 SEC 26 T 139 R 32 W TWP Badoura

DIRECTION & AREA DRAINED South through sec 35-34 into Cass Co.

MOUTH _____ SEC _____ T _____ R _____ TWP _____

Description & Name Origin Cannot trace on map

Ed. Thayer

SUMMIT LAKE: see Fifth Lake, Hubbard County

No.	Location	Date	(by Co)
1011	Summit Lake	1900	
1012	Summit Lake	1900	
1013	Summit Lake	1900	
1014	Summit Lake	1900	
1015	Summit Lake	1900	
1016	Summit Lake	1900	
1017	Summit Lake	1900	
1018	Summit Lake	1900	
1019	Summit Lake	1900	
1020	Summit Lake	1900	

12.

NAME _____ Co _____
Form _____
No. _____ Classification _____ Ref _____ (page) _____

Sheet No.

:

:

:

:

:

6. SOURCE COUNTY Becker MOUTH COUNTY Hubbard COUNTY Hubbard

• U.S. Soil map 1930

NAME STRAIGHT RIVER

REF Upham 245 Min Plan 1916
• M^cCauley map Hubbard (Page), Becker

FROM _____ MILES _____

OTHER NAMES _____

SOURCE Straight Lake SEC 20 T 140N R 36W TWP Osage
Straight River

DIRECTION & AREA DRAINED Flows thru the north part of Straight River twp. Hubbard Co.
• 3 hours into Hubbard Co. from the west ✓

MOUTH Fish river SEC 7 T 139 R 34 TWP Hubbard

Description & Name Origin • Took the Ojibway translated name from the lake in Becker County from whence it flows

W. Keenan

6.

NAME STRAIGHT RIVER (stream) ----- CO HUBBARD BECKER

1940 ATLAS OF

PRON ----- REF MINN. HWYS. 29 T 3
(page)

OTHER NAMES -----

SOURCE COUNTY BECKER ----- MOUTH COUNTY HUBBARD ----- MILES -----

SOURCE ----- SEC 24 T 141 R 37 TWP PINE POINT

DIRECTION & AREA DRAINED Follow S.E. through STRAIGHT LAKE then S.E. enters

HUBBARD Co. from BECKER Co. in sec 6 T. 139 R. 35 then from SE

MOUTH FISH HOOK RIVER ----- SEC 12 T 129 R 34 ----- TWP HUBBARD

Name Origin
& Remarks:

2/5-42 gashorn

6. SOURCE COUNTY BECKER MOUTH COUNTY HUBBARD COUNTY HUBBARD

HUBBARD Co. TEXT MATTER P84

NAME STRAIGHT RIVER REF WINCHELL GEOL OF MINN V. 4
(page)

PRON _____ MILES _____

OTHER NAMES _____

SOURCE STRAIGHT LAKE SEC _____ T _____ R _____ TWP P

DIRECTION & AREA DRAINED ENTERS Co. FROM BECKER Co. IN SEC-6. T139N. R35W
AND FLOWS SOUTH EAST.

MOUTH FLSH HOOK RIVER SEC 12 T 139N R 35W TWP P

Description & Name Origin

Leggett 12/10/44

NAME STRAIGHT RIVER. CO HUBBARD,
 (stream)
 Cover Type Map of Hubbard Co.
 PRON _____ REF 1930 Dept. of Conservation.
 (page)

OTHER NAMES _____

SOURCE _____ MOUTH _____
 COUNTY 2 COUNTY 2 MILES _____
1

SOURCE _____ SEC _____ T _____ R _____ TWP _____
2

DIRECTION & AREA DRAINED Enters Co. in sec. 6, T. 139N, R. 35W, and flows
E. + S. and leaves Co. through Upper Twin lake from sec. 31
T. 139N, R. 34W.

MOUTH _____ SEC _____ T _____ R _____ TWP _____
2

Name Origin
 & Remarks:

12-31-41 Hall

U. S. GOVERNMENT
PRINTING OFFICE

NAME

SEC

1

2

3

VERY IMPROVED
REPLICATOR

NAME

SEC

1

2

3

NAME
OFFICE

NAME
OFFICE

NAME

NAME
OFFICE

NAME

1

(NAME)

NAME

(NAME)

CC

6. STREAM SOURCE COUNTY ~~NORTH~~ COUNTY Hubbard

NAME Straight River REF Mpls Tribune - April 7, 1940
Page 8 - Sports Section (page)

PRON _____ MILES _____

OTHER NAMES _____

SOURCE _____ SEC _____ T 140N R 36W TWP _____

DIRECTION & AREA DRAINED _____

MOUTH _____ SEC _____ T 139N R 34W TWP _____

Description & Name Origin One of the most heavily fished streams this year probably will be the Straight river near Park Rapids. Last season this stream yielded brown trout up to 5½ pounds, and it was favored water for many Twin Cities trout anglers.

7.

NAME STEAMBOAT BAY CO HUBBARD

NATURAL FEATURE BAY REF Eddy's Survey MAP (page) (1/30-38)

PRON AREA & DIMENS

OTHER NAMES

EXACT SITE sec 30, 29, 27 T 142N R 33W TWP

GEN LOC In N.E. part of E. ARM OF MANTRAP LAKE Name Origin & Remarks:

R✓

7/13-41 G.H. Gastrow

6. SOURCE COUNTY Hubbard MOUTH COUNTY Hubbard COUNTY Hubbard
STREAM

NAME STEAMBOAT RIVER REF U.S. Soil Map 1930
Pham 247
McCauley Map Hubbard (page)

FROM ----- MILES -----

OTHER NAMES UNNAMED

SOURCE Hart Lake SEC 17 T 144N R 32W TWP Hart Lake
S.E. 1/4 of S.E. 1/4 SEC 14 T 144N R 33W TWP Guthrie

DIRECTION & AREA DRAINED Flow east Flows south and East

MOUTH Steamboat Lake SEC 26 T 144N R 32W TWP Hart Lake

Description &
Name Origin

Named for its being ascended by steamboats
from Leech Lake

Is this the same as Pongishing creek?

W. Keweenaw

6.

BELTRAMI

NAME STEAMBOAT RIVER (stream) CO HUBBARD CASS

PRON _____ REF _____ (page) 11 - 4
4 1

OTHER NAMES _____

SOURCE COUNTY BELTRAMI MOUTH COUNTY CASS MILES _____

SOURCE _____ SEC 36 T 146 R 33 TWP BEMIDJI

DIRECTION & AREA DRAINED Follow S. into HUBBARD Co. from BELTRAMI Co. in sec 1
#145 R33 then flows SE, S, & NE, through STEAMBOAT LAKE
then S.E. in CASS CO.
STEAMBOAT BAY

MOUTH LEECH LAKE SEC 4 T 143 R 31 TWP LEECH LAKE
Name Origin & Remarks:

T 144 R 3.2

7/5-42 gaction

NAME STEAMBOAT RIVER CO HUBBARD
(stream)

Cover Tyler Map of Hubbard Co.
REF 1930 Dept. of Conservation.
(page)

PRON _____
OTHER NAMES _____

SOURCE COUNTY HUBBARD MOUTH COUNTY 2 MILES _____

SOURCE _____ SEC 24 T 144 R 33 TWP GUTHRIE

DIRECTION & AREA DRAINED flows S.E. + E, and leaves Co. through Steamboat lake,
in sec. 25 + 26 T. 144 N. R. 32 W.

MOUTH 2 SEC _____ T _____ R _____ TWP _____

Name Origin
& Remarks:

12-30-41 Hall

WOMEN
1890

WOMEN
1890

WOMEN
1890

WOMEN
1890

WOMEN
1890

6.

T. 143 N. R. 33 W.

NAME STAHL CREEK
(stream)

CO HUBBARD

PRON _____

REF 1940 Fuller DIT-MAP Page 22
(page)

OTHER
NAMES _____

SOURCE
COUNTY

HUBBARD

MOUTH
COUNTY

HUBBARD

MILES _____

SOURCE _____

?

SEC _____

T 143 N. R 33 W. TWP _____

DIRECTION &
AREA DRAINED

flows NE

MOUTH

KABEKONA RIVER

SEC _____

T 143 N. R 33 W. TWP _____

Name Origin
& Remarks:

4-18-41

Rouse

NAME ST AHL CREEK CO HUBBARD
 (stream) 1933 Folder map
 FROM _____ REF Buller's Tackle Shop
 OTHER (page) No. 102
 NAMES _____
 SOURCE COUNTY HUBBARD MOUTH COUNTY HUBBARD MILES _____
 SOURCE _____ SEC 14 T 143 R 33 TWP HENDRICKSON
 DIRECTION & AREA DRAINED flows E. & N.
 MOUTH KABEKONA RIVER SEC 12 T 143 R 33 TWP HENDRICKSON
 Name Origin
 & Remarks:

3-25-42 Hall.

SECRET

SECRET

SECRET

SECRET

SECRET

SECRET

SECRET

SECRET

NAME SPRING CREEK. CO HUBBARD
 (stream) 1933 Bolder Map.
 PRON _____ REF Fuller's Tackle Shop.
 OTHER (page) No. 102
 NAMES _____
 SOURCE MOUTH COUNTY HUBBARD COUNTY HUBBARD. MILES _____
 SOURCE _____ SEC 23 T 143 R 33 TWP HENDRICKSON.
 DIRECTION & AREA DRAINED flows E.
 MOUTH GULCH CREEK. SEC 25 T 143 R 33 TWP HENDRICKSON.
 Name Origin
 & Remarks:

3-25-42 Hall

107

1. PURPOSES
2. SCOPE

NAME

NO.

1

2

DATE

VERY DIVERSE
DIRECTION 4

SCOPE

NO.

1

2

DATE

COMPLEX
SCOPE

COMPLEX
SCOPE

DATE

VERY
DIVERSE

NAME

NO.

(date)

NAME

NO.

South Fork of Mississippi River: All Schoolcraft River
Hubbard Co.

A. Keena

(1870)

1870
1871
1872
1873
1874
1875
1876
1877
1878
1879
1880
1881
1882
1883
1884
1885
1886
1887
1888
1889
1890
1891
1892
1893
1894
1895
1896
1897
1898
1899
1900

12.

NAME

Form

No.

Classi-
fication

Co

Ref

(page)

Sheet No.

5.

NAME SINAL LAKE CO Hubbard
(Lake)

PRON Eddy's Lake Survey 12-308 (8-2-40)
REF 1 (page)

OTHER NAMES CROOKED LAKE (SOUTH)

EXACT SITE Sec. 15-16-22 T 141 N R 33 W

TWP Mantrap AREA & DIMENS 100.0 acres

GEN LOC near Akeley STATUS Max. depth 44'

Name Origin
& Remark:

2/20/41

Pose

4.

NAME SHOREWOOD (village), CO HUBBARD

PRON _____ REF ^{Eddy's} ccc ^{SURVEY} LAKE MAP 3/6-1940
(Page)

OTHER NAMES _____ PO HIST _____

EXACT SITE sec 15 T 14N R 32W TWP _____

GEN on N shore of CO _____
LOC ELEVENTH CROW WING LAKE ST? _____

FIRST SETTLED _____

PLAT _____ INCORP _____

Name Origin
& Remarks:

3/14-41 J. H. Gastrow

6. SOURCE COUNTY Hubbard MOUTH COUNTY Cass COUNTY Hubbard
STREAM

NAME Shingob River

• U.S. Soil map 1930
REF Wpham r48
• ME Cauley map Hubbard (page) Cass ✓

FRON _____ MILES _____

OTHER NAMES Shingobee River ✓

Shingobee lake ✓
SOURCE Shingob Lake SEC 24 T 141N R 32W TWP Akeley ✓
• r3

DIRECTION & AREA DRAINED Flows east • Flows N. E.

MOUTH Leech Lake ✓ SEC 11 T 141 R 31 TWP Shingobee

Description & Name Origin • Named the same way as Shingob Lake gr.

W. Keenan

6. SOURCE COUNTY HUBBARD MOUTH COUNTY CASS COUNTY HUBBARD
STREAM

NAME SHINGOB CREEK REF UPHAM 248
(page)

PRON _____ MILES _____

OTHER NAMES _____

SOURCE Shingob lake SEC _____ T 140N R 31W TWP Akeley

DIRECTION & AREA DRAINED _____

MOUTH LEECH LAKE SEC 11 T 141N R 31W TWP Shingobee?

Description & Name Origin

Was named like the adjoining Shingobee township in Cass county, from the Ojibway word jingot, applied as a general term to several species of evergreen trees, including the balsam fir, spruce, and arbor vitae.

7-9-40
F. Bünnaffl

6.

STREAM SOURCE COUNTY HUBBARD MOUTH COUNTY CASS COUNTY HUBBARD

27

NAME SHINGOBS MINGISSIBI R. REF HUBBARD Co. TEXT MATTER P 93
WILCHELL GEOL OF MINN V. 4
 (page)

PRON _____ MILES _____

OTHER NAMES _____

SOURCE LAKE SEC 36 T 141N R 32W TWP 9

DIRECTION & AREA DRAINED Flows North to Diver Lake then N.E. & leaves Co.
thru. Sec. 24. T 141N R 32W. into Cass Co.

MOUTH LEECH LAKE SEC _____ T _____ R _____ TWP 9

Description &
Name Origin

Ingalls 12/13/41

6.

NAME SHINGObee RIVER CO HUBBARD + CASS
(stream)

Chipp. Nat'l. Forest

PRON _____ REF C.N.F. MAP 1935PLACE NAMES STUDY MAP No. 10OTHER
NAMES _____SOURCE COUNTY HUBBARD MOUTH COUNTY CASS MILES _____SOURCE SHINGObee LAKE SEC 24 T 141N. R 32W. TWP 2DIRECTION &
AREA DRAINED flows NE.MOUTH UNNAMED BAY in
Leech LAKE SEC 11 T 141N. R 31W. TWP 2

Name Origin

& Remarks:

10-23-40 Hall

NAME _____

ADDRESS _____

CITY _____

STATE _____

ZIP _____

PLACE NAME: 21007 MAY 10

NAME SHINGOBI CREEK (stream) CO HUBBARD
1909-12 Report of Water Resources
STATE-DRAINAGE-COMM.
PRON _____ (page) 588

OTHER NAMES _____

SOURCE COUNTY HUBBARD MOUTH COUNTY CASS MILES _____

SOURCE Northern Part of SEC _____ T 140N R 32W TWP _____

DIRECTION & AREA DRAINED Flows northeast

MOUTH LEECH-LAKE SEC 11 T 141N R 31W TWP _____

Name Origin

& Remarks:

(Mississippi River Drainage)

2-21-41

A. Rasmussen

6.

NAME SHINGOBBEE RIVER CO HUBBARD
(stream) Cover Tyhe Map of Hubbard Co

PRON _____ REF 1930 Dept. of Conservation
(page)

OTHER NAMES _____

SOURCE COUNTY HUBBARD MOUTH COUNTY 2 MILES _____

SOURCE MARY LAKE SEC 11 T 140 R 32 TWP WHITE OAK

DIRECTION & AREA DRAINED flows N. + N.E. through Island, steel, + Shingobee lakes and leaves Co. from sec. 24 T. 141N. R. 32W.

MOUTH 2 SEC _____ T _____ R _____ TWP _____

Name Origin
& Remarks:

12-31-41 Hall

V. H. ...
...

WOMAN ... SEC ...

WOMAN ... DIRECTOR ...

WOMAN ... SEC ...

WOMAN ... WOMAN ...

WOMAN ...

WOMAN ... SEC ... (in So)

WOMAN ... (in So) ... CO

6. STREAM SOURCE COUNTY Becker MOUTH COUNTY Hubbard
 NAME SHELL RIVER REF Min. Plat 1916
Hubbard Co. Soil Map, 1930
McCauley map Hubbard 4, Becker 5
 PRON _____ MILES _____
 OTHER NAMES _____
 SOURCE Shell lake SEC 18 T 139 R 25 TWP Straight River
Carsonville
 DIRECTION & AREA DRAINED Flows from the S.E. corner of Straight River township
South East through Sec 17-20-29-32-33 into Wadena Co.
 MOUTH Crow Wing river SEC 32 T 139 R 33 TWP Crow Wing
 Description & Name Origin

Ed. Thomas

6.

NAME SHELL RIVER CO HUBBARD
(stream)

Cover Type Map of Hubbard Co.
REF 1930 Dept. of Conservation
(page)

PRON _____

OTHER NAMES _____

SOURCE COUNTY 2 MOUTH COUNTY 2 MILES _____

SOURCE 2 SEC _____ T _____ R _____ TWP _____

DIRECTION & AREA DRAINED Enters Co. in sec. 18 T. 139N. R. 35W. and flows S.E. & leaves Co. from sec. 33 T. 139N. R. 35W.

MOUTH 2 SEC _____ T _____ R _____ TWP _____

Name Origin
& Remarks:

12-31-41 Hall

W. H. ...
... ..
... ..

... ..
... ..

... ..
... ..

... ..
... ..

... ..
... ..

... ..
... ..

6.

NAME SHELL RIVER (stream) CO. HUBBARD BECKER

PRON _____ REF 1940 ATLAS OF MINN. HWYS 29-2 (page)

OTHER NAMES _____

SOURCE COUNTY BECKER MOUTH COUNTY HUBBARD MILES _____

SOURCE SHELL LAKE SEC 18 T 140 R 37 TWP CARSONVILLE

DIRECTION & AREA DRAINED Flows E. to S.E. enters HUBBARD CO. from BECKER CO. in sec 18, T. 139, R. 35 then flows SE through N. part of WADENACO. then NE. into HUBBARD CO.

MOUTH @ DOWNING RIVER SEC 37 T 139 R 33 TWP CROWNING LAKE
Name Origin & Remarks:

4/5-42 Zashow

NAME SCHOOLCRAFT RIVER (stream) CO Hubbard

• U.S. Soil map 1930 • Min Plat 1916
 Mc Carthy map Hubbard 1, 2

REF Upham 245, 246

PRON

• YELLOW HEAD River, a translation of the name of Schoolcraft's guide,
 Oga Windib

OTHER

NAMES • Plantaganian or South Fork of the Mississippi - Schoolcraft.
 • River Laplace - Nicollet's map, 1843, for the French astronomer (1749-1827)

SOURCE

COUNTY • Hubbard ✓ MOUTH COUNTY • Hubbard ✓ MILES

• Schoolcraft lake ✓ • 32 ✓ • 143 N ✓ • Lake George ✓
 SOURCE • Sw 1/4 of N. W. 1/4 SEC 17 T 142 N R 34 W TWP Clay

DIRECTION &

AREA DRAINED • Flows North • Flows Northeast
 AREA DRAINED • Flows thru LAKE PLANTAGENET

MOUTH

• Plantaganette lake ✓ • 18 ✓
 • Lake Plantagenet SEC 19 T 145 N R 33 W TWP Helga ✓

Name Origin
 & Remarks:

• Henry Rows Schoolcraft (1793-1864) and his party
 canoed along this river in 1832. [Upham gives
 a biographical sketch of S. on p. 245]

6.

NAME SCHOOLCRAFT RIVER (stream) CO HUBBARD

Minn. Map Pub. Co. Standard

PRON _____ REF COUNTY-MAP - 1914 (page)

OTHER NAMES _____

SOURCE COUNTY HUBBARD MOUTH COUNTY HUBBARD MILES _____

SOURCE SCHOOLCRAFT LAKE SEC 32 T 143 R 34 TWP LAKE-GEORGE

DIRECTION & AREA DRAINED flows in northerly direction

MOUTH PLANTAGANETTE SEC 18 T 145 R 33 TWP HELGA
Name Origin LAKE
& Remarks:

1-4-41

A. Rasmussen

6.

STREAM

SOURCE

MOUTH

COUNTY

COUNTY

ALBANY

NAME

[Ozawindib]

river

REF

Report U.S. Geog. Bd. 579
(page)

PRON

MILES

OTHER
NAMES

Schoolcraft

SOURCE

SEC

T 143N

R 34W

TWP

DIRECTION &
AREA DRAINED

MOUTH

SEC

T

R

TWP

Description &
Name Origin

See Schoolcraft

R. B. Schuyler

5-27-40

NAME OF THE
DEPARTMENT

NOBLE SEC I B CMB

THEY DIVINE
DIRECTION

BOONCE SEC I B CMB

NAME
SINCE

BEAM NITER

HYDE HER (20%)

REVENUE

COMMON
BOONCE

COMMON
NOBLE

6.

STREAM

SOURCE
COUNTY~~Hubbard and Beltrami~~MOUTH
COUNTY

HUBBARD

NAME

Schoolcraft

near

REF

6th Report US Geol Surv (page)

PRON

MILES

OTHER
NAMES

Not [La Place] [Ozawindib] [Plantagenian Fork] [Yellow Head] or [Yellowhead]

SOURCE

Schoolcraft lake

SEC

32

T

143-N

R

34 W

TWP

DIRECTION &
AREA DRAINED

Flowing into Lake Plantagenian tributary to Mississippi River

MOUTH

SEC

T

R

TWP

Description &
Name Origin

M. Schlichter

5-27-40

NAME OF UNIT
 DESCRIPTION

ROOM

SEC

I

B

LAB

TYPE OF VEHICLE
 DIRECTION

SOURCE

SEC

I

B

LAB

NUMBER
 OTHER

TYPE

NUMBER

TYPE

TYPE

(10/15)

GENERAL

GENERAL
 SOURCE

GENERAL
 NUMBER

6. ~~MOUTH~~ COUNTY HUBBARD
STREAM SOURCE COUNTY

NAME WAINA RIVER REF Cours. 2.7 m. Pihl-162
(page)

PRON _____ MILES _____

OTHER NAMES SCHOOLCRAFT RIVER

SOURCE _____ SEC _____ T 143N R 34W TWP _____

DIRECTION & AREA DRAINED _____

MOUTH _____ SEC _____ T _____ R _____ TWP _____

Description & Name Origin by Rand-mc Nally map. This river [WAINA] is called school craft. R.

[also I find in checking Mc Gill-Warner's map of Hubbard Co. 1932 schoolcraft is the name used. OBR-H-18-40

6.

99

NAME ? - - - - - (stream) CO HUBBARD

HUBBARD Co. PLATE 59

PRON - - - - - REF WINCHELL GEO. OF MINN V4
(page)

OTHER NAMES - - - - -

SOURCE COUNTY HUBBARD MOUTH COUNTY HUBBARD MILES - - - - -

SOURCE - - - - - SEC 29 T 49N R 35W TWP ?

DIRECTION & AREA DRAINED Flows S. N.E. AND S.E.

MOUTH YELLOW HEAD RIVER SEC 4 T 49N R 34W TWP ?

Name Origin
& Remarks:

Jugalla 12/18/41

6. SOURCE COUNTY _____ MOUTH COUNTY HUBBARD

STREAM _____
RIGHT FORK OF _____

NAME NAINA RIVER NAINA RIVER REF Cours 2 m. p. 1-162
(page) _____

PRON _____ MILES _____

OTHER NAMES _____

SOURCE LAKE ALICE SEC 2711 T 143 R 25 TWP _____

DIRECTION & AREA DRAINED _____

MOUTH _____ SEC _____ T _____ R _____ TWP _____

Description & Name Origin The other fork from the west [RIGHT FORK] heads in Lake Alice.

OBR 4-18-40

6. SOURCE COUNTY _____ MOUTH COUNTY HUBBARD

NAME SCHOOL CRAFT RIVER REF Coles Zm p. 1-167
(page)

PRON _____ MILES _____

OTHER NAMES WALWA RIVER

SOURCE _____ SEC _____ T 143N R 34W TWP _____

DIRECTION & AREA DRAINED _____

MOUTH _____ SEC _____ T _____ R _____ TWP _____

Description & Name Origin by Rand. Mc Nally map. this river [WALWA] is called Schoolcraft River.

[also I find in checking Mc Sill-Warner's map of Hubbard Co. 1932. This is the name used. OBR-4-18-40

6.

NAME

Yellowhead River
(stream)

CO

Hubbard

PLACE NAMES STUDY MAP No. 3

PROM

REF

R.R. Conner Map of Minn. 1930
(page)

OTHER

NAMES

Schoolcraft

SOURCE

COUNTY

Hubbard

MOUTH

COUNTY

Beltrami

MILES

SOURCE

SEC

T

R

TWP

DIRECTION &

AREA DRAINED

Flows northeast through Plantagenet Lake and on
unnamed lake, continues northeast.

MOUTH

Bemidji Lake

SEC

T

R

TWP

Name Origin
& Remarks

H-30-1941 - Walter Clark

6.

NAME YELLOW-HEAD-RIVER
(stream)

CO HUBBARD

1909-12 Report Water Resources

PRON _____

RE STATE DRAINAGE COMM.
(page) 594

OTHER
NAMES _____

SOURCE
COUNTY HUBBARD

MOUTH
COUNTY _____

MILES _____

SOURCE _____

SEC _____

T 142N R 34W

TWP _____

DIRECTION &
AREA DRAINED

Flows north thru Lake Plantagenet and Lake Irving
Near Bemidji

MOUTH MISSISSIPPI-RIVER SEC _____

T _____

R _____

TWP _____

Name Origin
& Remarks:

(Mississippi River Drainage)

2-26-41

A. Rasmussen

NAME SCHOOLCRAFT RIVER CO Hubbard
(stream)

PRON _____ REF Coxes } 1895 Up. Miss. map.
Coxes }
Coxes } (page)

OTHER NAMES MAIN OR MIDDLE NAIWA RIVER ON COXES MAP.
R. LAPLACE BY NICOLLET
YELLOW HEAD RIVER - JEWETT MAP - BLOW SNAKE RIVER - SCHLC.

SOURCE COUNTY Hubbard MOUTH COUNTY Hubbard MILES several

SOURCE ? SEC _____ T _____ R _____ TWP _____

DIRECTION & AREA DRAINED north

MOUTH Plantagenet Lake SEC _____ T 145N? R 34W? TWP _____
Name Origin

& Remarks:

on Rand + Mc Rally map.

6/10/41 Poe

NAME VAIWA RIVER (MAIN OR MIDDLE) CO Hubbard
(stream)

PRON _____ REF Coues } 1895 Up. Miss. map
(page)

OTHER NAMES See Schoolcraft River sheet

SOURCE COUNTY _____ MOUTH COUNTY _____ MILES _____

SOURCE _____ SEC _____ T _____ R _____ TWP _____

DIRECTION & AREA DRAINED north

MOUTH _____ SEC _____ T 145 R 34 TWP _____

Name Origin
& Remarks:

Shown as "Main or Middle Vaiwa River"
 on Coues map of 1895.

6/10/41 Pae

6.

NAME BLOW SNAKE RIVER CO Hubbard
(stream)PRON _____ REF Bowes } 1895 Up. Miss. map.
Corwin } (page)OTHER NAMES See Schoolcraft River sheetSOURCE _____ MOUTH _____
COUNTY _____ COUNTY _____ MILES _____

SOURCE _____ SEC _____ T _____ R _____ TWP _____

DIRECTION & AREA DRAINED northMOUTH _____ SEC _____ T 145 R 34 TWP _____Name Origin
& Remarks:Schoolcraft called it by this name.6/10/41 Rose

6.

NAME YELLOW HEAD RIVER CO Hullard
(stream)

PRON _____ REF ^{Leaves} Leaves } 1895 Up. Miss. map.
(page)

OTHER NAMES See Schoolcraft River sheet

SOURCE _____ MOUTH _____
COUNTY _____ COUNTY _____ MILES _____

SOURCE _____ SEC _____ T _____ R _____ TWP _____

DIRECTION & AREA DRAINED north

MOUTH _____ SEC _____ T 145 R 34 TWP _____

Name Origin
& Remarks:

So shown on Jewett map.

6/10/41 Pine

6.

NAME LAPLACE (River Laplace) CO Hubbard
(stream)

PRON _____ REF Bones } 1895 Up. Min. map.
Coronis } (page)

OTHER NAMES See Schoolcraft River sheet

SOURCE COUNTY _____ MOUTH COUNTY _____ MILES _____

SOURCE _____ SEC _____ T _____ R _____ TWP _____

DIRECTION & AREA DRAINED North

MOUTH _____ SEC _____ T 145 R 34 TWP _____

Name Origin
& Remarks:

So called by Nicollet.

6/10/41 Rose

6. STREAM SOURCE MOUTH COUNTY
COUNTY COUNTY COUNTY Hubbard 2,

NAME NAI-WA M.H.S. Collections REF Vol 1 (page) 99

PRON _____ MILES _____

OTHER NAMES _____

SOURCE _____ SEC _____ T _____ R _____ TWP _____

DIRECTION & AREA DRAINED _____

MOUTH _____ SEC _____ T 145 R 34 TWP _____

Description & Name Origin a tributary of the Miss. river, which enters the "Father of Waters" near KUBBA KUNNA lake. 7 1/2 Longway

DL

6.

NAME SCHOOL RIVER (stream) _____ CO Hubbard _____PRON _____ Eddy's ^{SHI-KEY} REF ccc LAKE MAP (page) 1 (FEB 1939)

OTHER NAMES _____

SOURCE COUNTY Hubbard _____ MOUTH COUNTY Belknap _____ MILES _____SOURCE ? _____ SEC _____ T 146 R 34 TWP _____DIRECTION & AREA DRAINED flow NE _____MOUTH Bemidji Lake _____ SEC _____ T 146 R 33 TWP _____Name Origin
& Remarks

This river enters MARQUETTE LAKE in sec 30
T.146 R.33 and leaves LAKE in sec 20, T.146, R.33
4-30-41. Hubbard

7/13-41 S.W. Gastrow.

6. SOURCE COUNTY ~~NORTH~~ HUBBARD

NAME NALWA RIVER REF Coues Zm Riv 1-161-162
(page)

PRON _____ MILES _____

OTHER NAMES _____

SOURCE _____ SEC _____ T 143 N R 34W TWP _____

DIRECTION & AREA DRAINED _____

MOUTH _____ SEC _____ T _____ R _____ TWP _____

Description & Name Origin The nalwa River forks in sec 21-T144-R34 the left fork going up to Lake George, going up the other fork we find in about 3 miles that it forks the fork on our left comes north from a number of small lakes, one of them lately became known as ^{LAKE} CHENOWAGESIC, this

is probably the main course of the river [NARIWA] the other fork
 comes from the west, heading in lake "ALICE" which
 occupies portions of sect 2 & 11 T 143-R 35

WATER DIVISION
 DISTRICT # 1
 NORTH 200 1 2 3 4 5 6 7 8 9 10 11 12 13 14 15 16 17 18 19 20 21 22 23 24 25 26 27 28 29 30 31 32 33 34 35 36 37 38 39 40 41 42 43 44 45 46 47 48 49 50 51 52 53 54 55 56 57 58 59 60 61 62 63 64 65 66 67 68 69 70 71 72 73 74 75 76 77 78 79 80 81 82 83 84 85 86 87 88 89 90 91 92 93 94 95 96 97 98 99 100

WATER DIVISION
 DISTRICT # 1

WATER DIVISION
 DISTRICT # 1

WATER DIVISION
 DISTRICT # 1

WATER DIVISION
 DISTRICT # 1

WATER DIVISION
 DISTRICT # 1

WATER DIVISION
 DISTRICT # 1

NAME WEST NAIWA RIVER CO Hubbard
(stream)

PRON _____ REF Leaves Cronin } 1895 Up. Miss. map.
(page)

OTHER
 NAMES _____

SOURCE COUNTY Hubbard ? MOUTH COUNTY Hubbard MILES few

SOURCH ? SEC _____ T _____ R _____ TWP _____

DIRECTION & AREA DRAINED East

MOUTH Schoolcraft River SEC _____ T 143N ? R 34W ? TWP _____

Name Origin
 & Remarks:

6/10/41 Rose

6.

STREAM SOURCE COUNTY HUBBARD MOUTH COUNTY HUBBARD COUNTY HUBBARD

10

NAME [WAIWA - RIVER] REF WICHHELL GEOL OF MINN V. 4
(page)

PRON _____ MILES _____

OTHER NAMES YELLOW HEAD RIVER - [SCHOOLCRAFT RIVER]

SOURCE _____ SEC 8 T 142N R 34W TWP. ?

DIRECTION & AREA DRAINED Flows - NORTH

MOUTH LAKE PLANTAGENET SEC 19 T 145N R 30W TWP ?
Description & Name Origin KNOWN AS THE EAST BRANCH OF THE MISSISSIPPI RIVER.

Jugall 12/25/4

6. SOURCE COUNTY HUBBARD MOUTH COUNTY P COUNTY HUBBARD

NAME SCHOOLCRAFT RIVER REF WINCHELL GEOLOG MINN V. 4 (page) HUBBARD Co. TEXT MATTER P. 74

PRON _____ MILES _____

OTHER NAMES NAIWA RIVER - YELLOW HEAD RIVER

SOURCE _____ SEC 8 T 142N R 34W TWP P

DIRECTION & AREA DRAINED FLOWS NORTH

MOUTH LAKE PLANTAGENET SEC 19 T 140N R 30W TWP P

Description & Name Origin KNOWN AS THE EAST BRANCH OF THE MISSISSIPPI RIVER.

Lucyalla 12/13/41

6.

STREAM SOURCE COUNTY MOUTH COUNTY COUNTY
 COUNTY HUBBARD COUNTY HUBBARD COUNTY HUBBARD

11

NAME YELLOW HEAD RIVER REF WINCHELL GEOL OF MINN V4
 HUBBARD Co. TEXT MATTER P 84
 (page)

PRON _____ MILES _____

OTHER NAMES [SCHOOLCRAFT RIVER] - [NAIWA RIVER]

SOURCE _____ SEC 8 T 142 N R 34 W TWP 9 _____

DIRECTION & AREA DRAINED FLOWS NORTH

MOUTH LAKE PLANTAGENET SEC 19 T 140 N R 32 W TWP 9 _____
 Description & Name Origin KNOWN AS THE EAST BRANCH OF THE MISSISSIPPI RIVER.

Jugally 12/15/41

6.

NAME SCHOOLCRAFT RIVER CO HUBBARD
(stream) Cover Type Map of Hubbard Co.

PRON _____ REF 1930 Dept. of Conservation.
(page)

OTHER NAMES _____

SOURCE COUNTY HUBBARD MOUTH COUNTY 2 MILES _____

SOURCE UNNAMED LAKE SEC 7 T 142 R 34 TWP CLAY

DIRECTION & AREA DRAINED flows N. through Schoolcraft lake & leaves Co. through Lake Plantagenette in sec. 6, T. 145N, R 33W.

MOUTH 2 SEC _____ T _____ R _____ TWP _____

Name Origin
& Remarks

12-30-41 Hall.

W. B. BOWEN
MAY 1947

WORLD

1947

5

1947

VERY DEVIATED
DIRECTION F

SOURCE

1947

1

5

1947

COBALT
SOURCE

COBALT
SOURCE

1947

WORLD
WORLD

WORLD

5

(1947)

WORLD

(1947)

5

WORLD

459.

5.

LAKE

Co

Humboldt Clearwater

NAME

CAMP IN THE PATH

M.H.S.

REF

COLL. VOL. I

99

(page)

PRON

STATUS

OTHER
NAMES

[KUBBAKUNNA LAKE]

EXACT
SITE

T

143

R

32

TWP

Lake Port

AREA &
DIMENSGEN
LOC

Near La Salle Lake

Description &
Name Origin

JK

5.

LAKE

Co

Hubbard or Clearwater

NAME

KUBBAKUNNA lake

REF

M.H.S. Collections Vol 1 99
(page)

PRON

STATUS

OTHER
NAMES

CAMP in the Path

EXACT
SITE

T 143 R 32

TWP

Lake Port

AREA &
DIMENSGEN
LOC

Near La Salle Lake.

Description &
Name Origin

"we entered a third and comparatively large lake, known to the Indians as Kubbakunna, or 'Camp in the Path.'" [Schoslercraft.]

DL

NAME (LAST, FIRST)
ADDRESS

NO.
CITY

STATE

DATE
TIME

TYPE
NO.

NAME
CITY

NO.

DATE

NO.

NO.

(1912)

NO.

5.

NAME SAYLOR'S LAKE (lake) CO HUBBARD
HUBBARD CO. TEXT MATTER P 84

PRON _____ REF WINCHELL GEOL OF MINN V 4
(page)

OTHER NAMES _____

EXACT SITE ? T 139 N R 32 W

TWP ? AREA & DIMENS _____

GEN THIS LAKE IS A LARGE LAKE
LOC IN A CLUSTER OF LAKES STATUS _____

Name Origin
& Remarks:

Lucella 12/2/41

6. SOURCE COUNTY Hubbard MOUTH COUNTY Hubbard COUNTY Hubbard
STREAM SAND RIVER REF McCauley Map Hubbard 34
NAME SAND RIVER REF Hubbard Co. Soil Maps, 1930
(page)

PRON _____ MILES _____

OTHER NAMES UNNAMED

SOURCE Little Sand Lake SEC 36 T 141 N R 34 W TWP Lake Emma

DIRECTION & AREA DRAINED South East into Mandega, Nevio Twp.

Clausenna Lake 1 34 Henrietta
MOUTH Lake Bellefaine SEC 8 T 140 N R 33 W TWP Nevio

Description &
Name Origin

Ed. Wilson

6.

NAME SAND RIVER (stream) CO HUBBARD
Cover Type map of Hubbard Co.

PRON _____ REF 1930 Dept. of Conservation
(page)

OTHER NAMES _____

SOURCE COUNTY HUBBARD MOUTH COUNTY HUBBARD MILES _____

SOURCE MANTRAP LAKE SEC 6 T 141 R 33 TWP MANTRAP

DIRECTION & AREA DRAINED flows S. through Upper Bottle, Lower Bottle, Big Sand, Little Sand, & shallow lakes.

MOUTH LAKE BELLETAINE SEC 8 T 140 R 33 TWP NEV'S
Name Origin
& Remarks:

12-31-41 Hall.

W. H. HARRIS
SOUTH CAROLINA
NORTH 300 1 5 200

W. H. HARRIS
SOUTH CAROLINA
NORTH 300 1 5 200

W. H. HARRIS
SOUTH CAROLINA
NORTH 300 1 5 200

W. H. HARRIS
SOUTH CAROLINA
NORTH 300 1 5 200

W. H. HARRIS
SOUTH CAROLINA
NORTH 300 1 5 200

6.

NAME SAND RIVER (LITTLE) CO HUBBARD
(stream)

PRON Eddy's REF 1 LAKE SURVEY 12-108- (ND)
(page)

OTHER NAMES _____

SOURCE COUNTY HUBBARD MOUTH COUNTY 1 MILES _____

SOURCE 2 SEC 36 T 14N R 34 TWP LAKE EMMA

DIRECTION & AREA DRAINED To unnamed lake to SHALLO LAKE to ELBOW LAKE.

MOUTH 2 SEC _____ T 2 R _____ TWP _____

Name Origin & Remarks

R 2/21-41 G.W. Zastrow

(1957)

(1957)

141-34-38

MILK

COURT

AREA
& NOTIFIED

Home Office
& Bureau

7. NATURAL
FEATURE

GROVE

T. 143 N. R. 35 W.
Co. HUBBARD

NAME

PREACHER'S GROVE

REF

1946 Fuller's DIR-MAP Page 3233
(page)

PRON

AREA &
DIMENS

OTHER
NAMES

EXACT
SITE

T

R

TWP

GEN
LOC

Description &
Name Origin

SE shore of Lake Itasca N. of Douglas Lodge

4-4-41

Russ

6.

NAME POTATO RIVER (stream) CO HUBBARD

PRON _____ REF 1940 Fuller DIR. MAP Page 12 - 10
(page) _____

OTHER NAMES _____

SOURCE COUNTY HUBBARD MOUTH COUNTY HUBBARD MILES _____

S. ARM of
SOURCE POTATO LAKE SEC _____ T 140 N R 34 W TWP _____

DIRECTION & AREA DRAINED flows S.W.

MOUTH FISH HOOK LAKE SEC _____ T 140 N R 35 W TWP _____

Name Origin
& Remarks:

4-18-41

Rouse

PLANTAGENIAN RIVER: See Schoolcraft River Hubbard Co.

W. L. Keenan

12.

NAME

Co

Sheet No.

Form

Classi-
fication

Ref

(page)

No.

5.

LAKE

Co. HUBBARD - BELTRAMI

1409

NAME KUBBA KUNNAREF cores 2 m. etc - 161
(page)

PRON

STATUS

OTHER
NAMESPLANTAGENET

EXACT

SITE

T 145N R 33-34W

TWP

AREA &
DIMENS

GEN

LOC

Description &
Name Origin*See Labo Plantagenet.**OPR 1-18-20*

5.

LAKE

Co

HUBBARD

NAME

MARGUETTE (LAKE MARGUETTE)

REF

MINDY - P - CENT Vol - 1 - 354
(page)

PRON

STATUS

OTHER
NAMES

[LAKE PLANTAGENET]

EXACT
SITE

T 145 R 33-34

TWP

Helga Rockwood

AREA &
DIMENSGEN
LOCDescription &
Name Origin

Ingalb 7/7/46

5.

LAKE

Co HUBBARD - BELTRAMI

1410

NAME REST IN THE PATH. REF Coues 2 m Pike 1-161
(page)

PRON _____ STATUS _____

OTHER NAMES PLANTAGENET

EXACT SITE _____ T 145N R 33 34 W

TWP _____ AREA & DIMENS _____

GEN LOC _____

Description &
Name Origin

See Lake Plantagenet

OBSP. 4-18-40

5.

NAME

PESTING LAKE
(lake)

CO

Hubbard

PRON

REF

Cosmes } 1895
Corwin } 1895
Up. Miss map.
(page)

OTHER NAMES

See Lake Plantagenet sheet

EXACT SITE

T

145

R

33-34

TWP

Helga Rockwood

AREA &
DIMENS

GEN LOC

STATUS

Name Origin
& Remarks:

Brauer called it by this name.

6/10/41 P. Roe

5.

LAKE

Co HUBBARD - BELTRAMI

1408

NAME RESTING LAKEREF cones 2.7m. Cikes - 161
(page)

PRON

STATUS

OTHER
NAMESPLANTAGENETEXACT
SITET 145N R 33-34W

TWP

AREA &
DIMENSGEN
LOCDescription &
Name Originsee Lake Plantagenet

OBSR 4-18-40

5.

NAME RAHBAHKANNA LAKE CO Hubbard

(lake)

PRON _____ REF ^{Coues} Lesonin } 1895 hp. Miss map

(page)

OTHER NAMES See Lake Plantagenet sheet

EXACT SITE _____ T 145 R 33-34

TWP ^{Helga} Rockwood AREA & DIMENS _____

GEN LOC _____ STATUS _____

Name Origin & Remarks:

allen gave it this name.

6/10/41 Prc

5.

LAKE

Co. HUBBARD - BELTRAMI

1411

NAME PAHBAH KAYNA REF Quas 2 m Pkw - 161
(page)

PRON _____ STATUS _____

OTHER NAMES PLANTAGENETEXACT SITE _____ T 145 N R 33-34 W

TWP _____ AREA & DIMENS _____

GEN _____
LOC _____Description &
Name OriginSee Lake Plantagenet.ORR. 4-18-40

5.

LAKE

Co

HUBBARD

NAME

[PLANTAGINET (LAKE PLANTAGINET)]

REF MINN. 2-CENT VOL-1-364
(page)

PRON

STATUS

OTHER
NAMES

LAKE MARQUETTE

EXACT
SITE

T 145 R 33-34

TWP

Helga - Rockwood

AREA &
DIMENSGEN
LOCDescription &
Name Origin

Ingalls 5/7/40

5.

LAKE

Co HUBBARD-BELTRAMI

1407

NAME PLANTAGENET REF comes 2.7m. Cibel - 161
(LAKE PLANTAGENET) (page)

PRON _____ STATUS _____

OTHER NAMES RESTING LAKE -
KUBBA KUNNA - BEST IN THE PATH LAKE - RAHBAKUNNAEXACT SITE _____ T 145N R 33.34WTWP _____ AREA & DIMENS 2 3/4 miles Long by 1 3/4 broad.GEN
LOCDescription & Name Origin a 2 legged body of water the next above Lake La Salle on the Niawa River. This lake is on the left fork of Niawa River.

OBR-4-18.40

5.

NAME OKUBBA KUNNA LAKE CO Hubbard
(lake)

PRON _____ REF ^{Leaves} Cronin } 1895 Up. Min. map.
(page)

OTHER NAMES See Lake Plantagenet sheet

EXACT SITE _____ T 145 R 33-34

TWP Helga - Rockwood AREA & DIMENS _____

GEN LOC _____ STATUS _____

Name Origin & Remarks:

Schoolcraft used this name in 1832 & 1855

6/10/41 Proc

5.

NAME PLANTAGENET (lake) PLANTAGENET CO Hubbard

PRON OKUBBA KUNNA LAKE - SCHLC. 1832-1855 REF Cronin } 1895 Up. Min. map.
(page)

OTHER NAMES RAHBAHKANNA LAKE - ALLEN - RESTING LAKE - BROWER

EXACT SITE T 146 N ? R 33-34 W ? Beltrami
T 145 - N ? R 33-34 W ? Hubbard

TWP ----- AREA & DIMENS -----

GEN LOC So. of Lake Bemidji STATUS -----

Name Origin & Remarks:

Schoolcraft in 1832, Meadlet in 1836 and
" in 1855.

Checked spot
6-12-1941

6/10/41 Rae

NAME Piper Lake (lake) CO HUBBARD

PRON _____ REF FOLDER State Map No. 100
(page)

OTHER NAMES _____

EXACT SITE sec. 8-9 T 141 R 32

TWP Akeley AREA & DIMENS _____

GEN LOC _____ STATUS _____

Name Origin
& Remarks:

3-11-42 Hall

5.

NAME PICKEREL LAKE (lake) CO HUBBARDPRON Eddy's REF LAKE SURVEY 12-362 (8/14-40)
(page)

OTHER NAMES _____

EXACT SITE sec 7.8. - 16² T 141 R 34T.P. LAKE EMMA AREA & DIMENS 160. acresGEN LOC near ENNAVILLE STATUS max depth 23'Name Origin —
& Remark —

This appears to be part of 12-363
PICKEREL LAKE. in same Twp. + Range

R

2/20-41 W. K. Zastrow.

5.

NAME PICKEREL LAKE (lake) CO HUBBARD

PROM Eddy's REF 1 LAKE SURVEY 12-367 (7/20-40)
(page)

OTHER NAMES _____

EXACT SITE sec 8, 9, 10, 12, 16 T 141 R 34

T.P. LAKE EMMA AREA & DRAINAGE 287.1 acres

GEN LOC near ENNAVILLE STATUS max depth 20'

Name Origin & Remark no outlet or Inlet.

(appears to include Pickerel Lake, (12-367) in same Twp. & Range.)

R 2/20-41 G. W. Zastrow

7.

NAME PETERSON'S ISLAND CO HUBBARD

NATURAL FEATURE _____ REF ^{Eddy's} CCC LAKE MAP ^{Survey} (L-30-1938)
(page)

PRON _____ AREA & DIMENS apx 1200' long - 1000' wide at widest part.

OTHER NAMES _____

EXACT SITE sec 31 ² T 142N R 33W TWP _____

GEN LOC In eastern part of MANTRAP LAKE proper.
Name Origin & Remarks:

R✓

2/13-41 L.W. Zastrow

5.

NAME PELÉ (LAKE PELÉ) CO HUBBARD
(Lake)

HUBBARD CO. PLATE 59

PRON _____

REF WINCHELL GEOLOG MINN V4
(page)

OTHER NAMES _____

EXACT SECS. 6-7

T 140N

R 32W

SITE " - 1 - 12 - 13

T 140N

R 33W

TWP 9

AREA & DIMENS

GEN LOC _____

STATUS _____

Name Origin & Remarks:

Jurgallo 12/16/41

5.

? Niemada

248

NAME

NIEMADA LAKE
(lake)

CO

HUBBARD

*Cover Type map of Hubbard Co.
Dept. of Conservation.*
(page)

PRON

REL

1930

OTHER
NAMES

EXACT
SITE

N.E. 1/4 in sec. 6

T

142

R

35

TWP

CLOVER

AREA &
DIMENS

GEN
LOC

STATUS

Name Origin
& Remarks:

12-23-41 Hall

С номерка:
ИМЕ ОЛГІУ

ГОС _____ ДІВІОС _____
СЕН _____

ІМЕ _____ ДІВІОС _____
ВІСІВ С _____

СІІІ _____ І _____ Б _____
ЕХУСІ _____

ІВІВІ _____
ОЛІВ _____

ІВІВ _____ (ІВІВ) _____

ІВІВ _____ (ІВІВ) _____
ОС _____

5.

NAME VI-E-MA-DA LAKE CO Hubbard
(lake) ~~Clearwater~~

PRON _____ REF Bones } 1895 Up. Miss. map
Corwin } (page)

OTHER NAMES _____

EXACT SITE _____ T 142N? R 36W?

TWP _____ AREA & DIMENS _____

GEN LOC just north of Little Mantrap Lake STATUS _____

Name Origin & Remarks:

In Itasca State Park

6/10/41 Pre

7.

NAME MIRROR BAY CO HUBBARD

NATURAL FEATURE BAY Eddy's REF CCC LAKE Survey MAP MAP (page) (1/30-38)

PRON _____ AREA & DIMENS _____

OTHER NAMES _____

EXACT SITE sec 31 2 T 142N R 33W TWP _____
sec 6 1 T 141N R 33W TWP _____

GEN LOC In SE part of MANIRAP LAKE - W. of Lower Mantrap Lake.
Name Origin & Remarks:

Rv

2/13-41 S.H. Gastrow

7. NATURAL
FEATURE BAY

T. 14 N. R. 33-34 W.
Co. HUBBARD

NAME MIRROR BAY REF 1940 Fuller & DIR-MAP Page 40
(page)

PRON _____ AREA &
DIMENS _____

OTHER
NAMES _____

EXACT
SITE _____ T _____ R _____ TWP _____

GEN
LOC S. Central part of Mantrap Lake
Description &
Name Origin

4-44-41

Revised

MILLER LAKE: see Fourth Lake, Hubbard County

NO. 1000
NO. 1001
NO. 1002
NO. 1003
NO. 1004

LOCATION
CIRCUIT

NO. 1000
NO. 1001
NO. 1002
NO. 1003
NO. 1004

(hole)

NO. 1000
NO. 1001
NO. 1002
NO. 1003
NO. 1004

12.

NAME _____ Co _____
Form _____ Classi- _____
No. _____ fication _____ Ref _____
_____ (page) _____

'Sheet No.

'
'
'
'

5.

LAKE

Co

Hubbard

NAME

MARY LAKE

REF

McCauley map Hubbard
Hubbard Co. Soil Map 1930
(page)

PRON

STATUS

OTHER
NAMES

EXACT
SITE

Between NE 1/4 & SE 1/4 Sec 11

T

140

R

32 W

TWP

White Oak

AREA &
DIMENS

GEN
LOC

Description &
Name Origin

Not on map

Shaw

5.

LAKE

Co

Hubbard

me Cauley map Hubbard

NAME

• MARY LAKE

REF

Hubbard Co. Soil Map, 1930
(page)

PRON

STATUS

OTHER
NAMESEXACT
SITE

• 10 1/2 y SW 1/4 Sec 19

T

• 143

R

• 35 W

TWP

• Lake Alice

AREA &
DIMENSGEN
LOCDescription &
Name Origin

• Not on map

R. J. Thomas

5.

LAKE

Co

Clearwater Mostly Hubbard

NAME

Mary one of series

REF

Upham 17

131
(page)

PRON

STATUS

OTHER
NAMESEXACT
SITE

T

143

R

36

TWP

AREA &
DIMENSGEN
LOC

Itasca State Park

Description &
Name Originnamed in honor of the wife of Peter Turnbull,
a land surveyor and civil engineer from Canada.

5.

LAKE

Co. CHEARWATER Moody Hubbard 1570NAME MARY REF Cous ZMP. 1-166
(page)

PRON _____ STATUS _____

OTHER NAMES _____

EXACT SITE _____ T 1432 R 362

TWP _____ AREA & DIMENS _____

GEN
 LOC Mary is on the north end of the Mary creek channel
 Description & Name Origin and has a continuous flow of water into the east arm of Lake Itasca

OBR 4-19-40

5.

NAME MARY LAKE co Clearwater

(lake)

co

Clearwater

PRON _____ REF _____

Coates

Coromin

} 1895 hp. Miss. map.

(page)

OTHER NAMES _____

EXACT SITE _____ T 143 N ? R 36 W ?

TWP _____ AREA & DIMENS _____

GEN LOC So end of East arm of Lake Stasca STATUS _____

Name Origin & Remarks:

Connected to Lake Stasca by Mary Creek.

6/10/41 Rose

5.

NAME MARY LAKE CO HUBBARD

(lake)

Cover Type Map of Hubbard Co.

PRON _____ REF 1930 Dept. of Conservation

(page)

OTHER NAMES _____

EXACT SITE sec. 19 T 143 R 30

TWP LAKE ALICE AREA & DIMENS _____

GEN LOC _____ STATUS _____

Name Origin & Remarks:

12-22-41 Hall

5.

NAME

Mary Lake
(Lake)

CO

HUBBARD

Minn. Map Pub. Co. Standard

PRON

REF

COUNTY = MAP = 1914
(page)

OTHER
NAMES

EXACT
SITE

S. W. 1/4 SEC. 19

T

143

R

35

TWP

LAKE-ALICE

AREA &
DIMENS

GEN
LOC

STATUS

Name Origin
& Remark:

1-3-41

A. Rasmussen

5.

NAME MARY LAKE (lake) CO. HUBBARD

PROV _____ Eddy's REF LAKE SURVEY 12-271 (page) (10)

OTHER NAMES _____

EXACT SITE sec 19 T 143N R 35W

T.P. LAKE ALICE AREA & DIMENS _____

GEN LOC AT DOUGLAS LODGE STATUS _____

Name Origin & Remark outlet - to LAKE ITASCA to MISS RIVER

Inlet - none

(cant find on map)

R✓ 2/20-41 J.W. Zastrow

5.

NAME MARY LAKE CO Hubbard
(lake)PRON _____ REF Leaves } 1895 Up. Miss. map.
Leomin (page)

OTHER NAMES _____

EXACT SITE _____ T 143N? R 35W?

TWP _____ AREA & DIMENS _____

GEN LOC East of Elk lake + source of STATUS _____
Name Origin & Remarks: Miss. river

Note:- This is one of two lakes shown on present Co. map; either Beauty lake or Spider Lake. Rose

6/10/41

Rose

5.

NAME Mary Lake (Lake) CO HUBBARD

Minn. Map Pub. Co. Standard

PRON _____ REF COUNTY - MAP - 1914
(page)

OTHER NAMES _____

EXACT SITE SEC. 11 T 140 R 32

TWP WHITE/OAK AREA & DIMENS _____

GEN LOC _____ STATUS _____

Name Origin
& Remark:

1-4-41

A. Rasmussen

5.

248

NAME MARY LAKE (lake) CO HUBBARD
 Cover Type Map of Hubbard Co.
 PRON _____ REF 1930 Dept. of Conservation
 (page)

OTHER
 NAMES _____

EXACT
 SITE E. part in sec. 11. T 140 R 32

TWP WHITE OAK AREA &
 DIMENS _____

GEN
 LOC _____ STATUS _____

Name Origin
 & Remarks:

12-29-41 Hall

9 HONORABLE
HONORABLE

FOO
OEM

STVARS

LAL

DIXONS
VREV 9

BLES
HXVOC

HYNES
OLHNS

BYON

HEB

(DeSe)

LVNE

(yufe)

OC

NAME McMAHON'S RESORT
(village)

CO Hubbard

REF McCauley map Hubbard 3
Min Plat 1916 (Page)

PRON _____

OTHER
NAMES _____

PO
HIST _____

EXACT
SITE Sec. 6

T 141N

R 33W

TWP Mantrap

GEN
LOC on Mantrap lake

CO
ST? _____

FIRST
SETTLED _____

PLAT _____

INCORP _____

Name Origin
& Remarks:

Not on map

LONGWATER LAKE: see Eleventh Lake, Hubbard County

No.	Location	Rel.	(Notes)
1000	1000	1000	
1001	1001	1001	
1002	1002	1002	
1003	1003	1003	
1004	1004	1004	
1005	1005	1005	
1006	1006	1006	
1007	1007	1007	
1008	1008	1008	
1009	1009	1009	
1010	1010	1010	
1011	1011	1011	
1012	1012	1012	
1013	1013	1013	
1014	1014	1014	
1015	1015	1015	
1016	1016	1016	
1017	1017	1017	
1018	1018	1018	
1019	1019	1019	
1020	1020	1020	
1021	1021	1021	
1022	1022	1022	
1023	1023	1023	
1024	1024	1024	
1025	1025	1025	
1026	1026	1026	
1027	1027	1027	
1028	1028	1028	
1029	1029	1029	
1030	1030	1030	
1031	1031	1031	
1032	1032	1032	
1033	1033	1033	
1034	1034	1034	
1035	1035	1035	
1036	1036	1036	
1037	1037	1037	
1038	1038	1038	
1039	1039	1039	
1040	1040	1040	
1041	1041	1041	
1042	1042	1042	
1043	1043	1043	
1044	1044	1044	
1045	1045	1045	
1046	1046	1046	
1047	1047	1047	
1048	1048	1048	
1049	1049	1049	
1050	1050	1050	
1051	1051	1051	
1052	1052	1052	
1053	1053	1053	
1054	1054	1054	
1055	1055	1055	
1056	1056	1056	
1057	1057	1057	
1058	1058	1058	
1059	1059	1059	
1060	1060	1060	
1061	1061	1061	
1062	1062	1062	
1063	1063	1063	
1064	1064	1064	
1065	1065	1065	
1066	1066	1066	
1067	1067	1067	
1068	1068	1068	
1069	1069	1069	
1070	1070	1070	
1071	1071	1071	
1072	1072	1072	
1073	1073	1073	
1074	1074	1074	
1075	1075	1075	
1076	1076	1076	
1077	1077	1077	
1078	1078	1078	
1079	1079	1079	
1080	1080	1080	
1081	1081	1081	
1082	1082	1082	
1083	1083	1083	
1084	1084	1084	
1085	1085	1085	
1086	1086	1086	
1087	1087	1087	
1088	1088	1088	
1089	1089	1089	
1090	1090	1090	
1091	1091	1091	
1092	1092	1092	
1093	1093	1093	
1094	1094	1094	
1095	1095	1095	
1096	1096	1096	
1097	1097	1097	
1098	1098	1098	
1099	1099	1099	
1100	1100	1100	

12.

NAME	Co	Sheet No.
Form	Classi-	!
No.	fication	!
	Ref	!
	(page)	!

12.

NAME _____ Co _____
Form _____
No. _____ Classification _____ Ref _____
(page) _____

'Sheet No.

'

'

'

'

'

4.

NAME LONG LAKE RESORT CO Hubbard
(village) ME Cauley map Hubbard 4

PRON _____ REF Min Plat 1916 (Page) _____

OTHER NAMES _____ PO HIST _____

EXACT SITE Sec. 20 T 140 N R 34 W TWP Henrietta

GEN LOC on Long lake CO ST? _____

FIRST SETTLED _____

PLAT _____ INCORP _____

Name Origin

& Remarks: Not on map

6. SOURCE MOUTH COUNTY HUBBARD COUNTY HUBBARD COUNTY HUBBARD
STREAM COUNTY HUBBARD COUNTY HUBBARD COUNTY HUBBARD

HUBBARD Co. TEXT MATTER P84

NAME LIZARD RIVER REF WINCHELL GEOL OF MINN V4 (page)

PRON _____ MILES _____

OTHER NAMES _____

SOURCE LAKE NORWAY SEC 15 T 145N R 94W TWP P

DIRECTION & AREA DRAINED FLOWS - NORTH

MOUTH YELLOW HEAD RIVER SEC 22 T 144N R 94W TWP P

Description & Name Origin

Ingalta 12/13/41

LITTLE VERMILION LAKE: see Tenth Lake, Hubbard County

No.	Location	Box	(No. Co.)
15*			

T. 142 N. R. 33 W.

9.

~~PARK~~ LOOKOUT

Co HUBBARD

NAME MANTRAP VALLEY TOWER

REF

1940 Fuller DIR. MAP Pg. 3233

(page)

AREA &
DIMENS

PRON

OTHER
NAMES

EST

EXACT
SITE

T

R

TWP

GEN
LOC

NE of Mantrap Lakes

Description &
Name Origin

4-27-41

Reuss

T. 143 N. R. 35 W.

9.

PARK LOOKOUT Co HUBBARD

NAME LITTLE MANTRAP TOWER REF 1940 Fuller DIR. MAP Page 32-33
(page)

AREA &
DIMENS

PRON _____

OTHER NAMES _____ EST _____

EXACT SITE _____ T _____ R _____ TWP _____

GEN LOC In the S.E. corner of Itasca State Park,
NE of Little Mantrop Lake
Description &
Name Origin

4-22-41

Reuss

5.

NAME LITTLE LAKE CO HUBBARD
(lake)

FROM Eddy's
REF LAKE SURVEY 12-244 (10/24-39)
(page)

OTHER NAMES _____

EXACT SITE see 32 T 142 R 32

T.P. ? AREA & DIMENS 6. acres

GEN LOC ? STATUS max depth 15'

Name Origin =
& Remark

(cant find on map)

R

2/20-41 S.H. Zastrow

LAPLACE (RIVER LAPLACE): See Schooncraft River Hubbard Co.

A. S. Keen

12.

NAME

Co

Sheet No.

Form
No.

Classi-
fication

Ref

(page)

6. SOURCE COUNTY Hubbard MOUTH COUNTY Hubbard COUNTY Hubbard
STREAM
McCauley map Hubbard 1, 2
NAME LaSalle River REF Wanam 246 Co. Soil map 1930
(page)

FROM _____ MILES _____

OTHER NAMES LaSalle Creek UNNAMED

SOURCE _____ SEC 7 T 143 R 35 TWP Lake Alice

DIRECTION & AREA DRAINED Flows north
Flows from the Northwest part of Hubbard Co.

MOUTH Miss. River SEC 19 T 145 R 35 TWP Fern

Description &
Name Origin

Name given in honor of the early French explorer, by Glazier in his first expedition in 1881.

W. Keenan

6.

NAME LASALLE Creek CO HUBBARD
(stream) Cover Type map of Hubbard Co.
PRON _____ REF 1930 Dept. of Conservation
(page)

OTHER
NAMES _____

SOURCE COUNTY HUBBARD MOUTH COUNTY HUBBARD MILES _____

SOURCE _____ SEC 7 T 143 R 35 TWP LAKE ALICE

DIRECTION &
AREA DRAINED flows N. through Upper & Lower Lasalle lakes

MOUTH MISSISSIPPI RIVER SEC 19 T 145 R 35 TWP FERNI
Name Origin
& Remarks

12-30-41 Hall.

W. L. ...
...

INDEX

...

VERY DIVIDED
DIRECTION ?

FORBICE

...

CONTRA
SOLIDA

...

...

INDEX
...

INDEX

(S-2)

INDEX

(value)

CO

6.

NAME ANDRUS CREEK CO Hubbard ?
 (stream)

PRON Andrus REF Coxes } 1895 Up. Miss. map.
Carolin } (page)

OTHER NAMES ANDRUS RIVER - BROWER DEWITT CLINTON'S RIVER - EASTMAN 1855
LA SALLE RIVER, R. MCN. MAP. CLINTON CREEK - JEWETT MAP.
CHEMUN (OR) OSAND RIVER - SCHLG. 1855.

SOURCE COUNTY _____ MOUTH COUNTY Beltrami ? MILES _____

SOURCE _____ SEC _____ T _____ R _____ TWP _____

DIRECTION & AREA DRAINED flows north, through Lake Andrus into Lake Coopers and

MOUTH Miss. river SEC 19 T 146N ? R 35W ? TWP Fern

Name Origin
 & Remarks:

6/10/41 Rose

6. SOURCE COUNTY _____ MOUTH COUNTY HUBBARD

NAME LASALLE RIVER REF Cous Zm Riv - 163
(page)

PRON _____ MILES _____

OTHER NAMES CANO

SOURCE _____ SEC _____ T _____ R _____ TWP _____

DIRECTION & AREA DRAINED _____

MOUTH Mis Riv SW 1/4 SEC 19 T 145 R 35 TWP _____
Description & Name Origin

See Cano Review

OKR-4-18-40

6.

NAME CLINTON CREEK (stream) CO Hubbard

PRON _____ REF Cones } 1895 Up. Miss. map.
Cronin } (page)

OTHER NAMES See Andrus Creek sheet

SOURCE COUNTY _____ MOUTH COUNTY _____ MILES _____

SOURCE _____ SEC _____ T _____ R _____ TWP _____

DIRECTION & AREA DRAINED _____

MOUTH Mississippi River SEC 19 T 145 R 35 TWP Fern

Name Origin & Remarks:

This name appears on Jewett map.

6/10/41 Roe

6.

NAME DEWITT CLINTONS RIVER CO Hubbard
(stream)

PRON _____ REF ^{Leaves} Leomin } 1895 Up. Miss. map.
(page)

OTHER NAMES See Andrus Creek sheet

SOURCE COUNTY _____ MOUTH COUNTY _____ MILES _____

SOURCE _____ SEC _____ T _____ R _____ TWP _____

DIRECTION & AREA DRAINED _____

MOUTH Mississippi River SEC 19 T 145 R 35 TWP Fern

Name Origin
& Remarks:

Eastman used this name in 1855

6/10/41 Rose

6. STREAM SOURCE COUNTY MOUTH COUNTY HUBBARD

NAME DE WITT CLINTON'S RIVER REF Coles Z map - 163
(page)

PRON _____ MILES _____

OTHER NAMES CANO

SOURCE _____ SEC _____ T _____ R _____ TWP _____

DIRECTION & AREA DRAINED _____

MOUTH Miss Riv SW 1/4 SEC 19 T 145 R 35 TWP _____

Description & Name Origin

(EASTmans map) See Cano River

OPR 4-18-40

6.

STREAM

SOURCE
COUNTYMOUTH
COUNTY

HUBBARD

1452

NAME

AU CANOT RIVER

REF

Coles Zmaki - 163
(page)

PRON

MILES

OTHER
NAMES

CANO

SOURCE

SEC

T

R

TWP

DIRECTION &
AREA DRAINED

MOUTH

Miss Riv

SW¹/₄

SEC

19

T

145

R

35

TWP

Description &
Name Origin

See Cano River

ORR 4-18-48

6.

STREAM SOURCE COUNTY MOUTH COUNTY 7/0 BBARD

NAME CANO RIVER REF Cowes 27m Cikel-163
(page)

PRON _____ MILES _____

OTHER NAMES DEWITT CLINTON'S - LASALLE -
CANOT - CANOE - OCANO - AU CANOT - CHEMAUN - ANDRUS, CR

SOURCE _____ SEC _____ T _____ R _____ TWP _____

DIRECTION & AREA DRAINED _____

MOUTH Miss R. SW 1/4 SEC 19 T 145 R 35 TWP _____

Description & Name Origin cano River falls in from the left
(by school craft)

6. SOURCE COUNTY _____ MOUTH COUNTY H H B B A A D

NAME BEAR CREEK REF Cowles Z M file 163
(page)

PRON _____ MILES _____

OTHER NAMES _____

SOURCE _____ SEC _____ T _____ R _____ TWP _____

DIRECTION & AREA DRAINED _____

MOUTH Miss R. SE 1/4 SEC 26 T 145 R 35 TWP _____

Description & Name Origin above the mouth of Cano River in the SE 1/4 of sec 26 - T 145 - R 35 Bear creek falls in on the right. Dutch Freds Place is at the mouth. within a mile Killpecker creek falls in from the left.

OBR - 4 - 18 - 40

6.

NAME ANDRUS RIVER (stream) ----- CO Hubbard -----

PRON ----- REF Cones } 1895 Up. Miss. map.
Teromin } (page)

OTHER NAMES See Andrus Creek sheet -----

SOURCE COUNTY ----- MOUTH COUNTY Beltrami ----- MILES -----

SOURCE ----- SEC ----- T ----- R ----- TWP -----

DIRECTION & AREA DRAINED -----

MOUTH Mississippi River ----- SEC 19 ----- T 145 ----- R 35 ----- TWP Fern -----

Name Origin
& Remarks:

Brauer called the river by this name.

6/10/41 Roe

6.

NAME OCAHO RIVER (stream) CO Hubbard

PRON _____ REF Cones } 1895 Up. Miss. map.
Corwin } (page)

OTHER NAMES See Andrus Creek sheet

SOURCE COUNTY _____ MOUTH COUNTY _____ NILES _____

SOURCE _____ SEC _____ T _____ R _____ TWP _____

DIRECTION & AREA DRAINED _____

MOUTH Mississippi River SEC 19 T 145 R 35 TWP Fern

Name Origin
& Remarks:

Schoolcraft, in 1855 used the above name
and also called it Cehemaun river.

6/10/41 Rose

6.

STREAM

SOURCE
COUNTYMOUTH
COUNTY

HUBBARD

1451

NAME

O CANO RIVER

REF

Cours 17M Bk 1-163
(page)

PRON

MILES

OTHER
NAMES

CANO

SOURCE

SEC

T

R

TWP

DIRECTION &
AREA DRAINED

MOUTH

Miss Riv

SW $\frac{1}{4}$

SEC

19

T

145

R

35

TWP

Description &
Name Origin

See Cano River

OBR. 4-18-40

6.

STREAM

SOURCE
COUNTYMOUTH
COUNTY

HUBBARD

1453

NAME

CHEMAUN RIVER

REF

Cous Zm R 163
(page)

PRON

MILES

OTHER
NAMES

CANO

SOURCE

SEC

T

R

TWP

DIRECTION &
AREA DRAINED

MOUTH

Miss Riv

SW 1/4

SEC

19

T

145

R

35

TWP

Description &
Name Origin

See Cano River

OBR 4-18-40

6.

1454

STREAM SOURCE COUNTY MOUTH COUNTY
HUBBARD

NAME ANDRUS CREEK REF Jones 7th Pipe - 169 (page)

PRON MILES

OTHER NAMES CANO RIVER

SOURCE SEC T R TWP

DIRECTION & AREA DRAINED

MOUTH Miss Riv SW 1/4 SEC 19 T 145 R 35 TWP

Description & Name Origin

(By Bowers)

See Cano River

OBR - 4-18-40

6.

NAME CHEMAUN RIVER CO Hubbard
(stream)

PRON _____ REF Coues } 1895 Up. Miss. map.
Cronin } (page)

OTHER NAMES See Andrus Creek sheet

SOURCE _____ MOUTH _____
COUNTY _____ COUNTY _____ MILES _____

SOURCE _____ SEC _____ T _____ R _____ TWP _____

DIRECTION & AREA DRAINED _____

MOUTH Mississippi River SEC 19 T 145 R 35 TWP Fern

Name Origin
& Remarks:

Schoolcraft used the above name and also called it Ocano river in 1855.

6/10/41 Poe

6. SOURCE COUNTY _____ MOUTH COUNTY HUBBARD

NAME CANO T RIVER REF Coves Z m Rivi - 163
(page)

PRON _____ MILES _____

OTHER NAMES CANO

SOURCE _____ SEC _____ T _____ R _____ TWP _____

DIRECTION & AREA DRAINED _____

MOUTH Miss Riv SW 1/4 SEC 19 T 145 R 35 TWP _____

Description & Name Origin

See Cano River

by school craft.

OKR 4-18-40

6. SOURCE COUNTY _____ MOUTH COUNTY HUBBARD

NAME CANOIE RIVER REF Cones 2 m file - 163
(page)

PRON _____ MILES _____

OTHER NAMES CANO

SOURCE _____ SEC _____ T _____ R _____ TWP _____

DIRECTION & AREA DRAINED _____

MOUTH Miss Riv SW 1/4 SEC 19 T 145 R 35 TWP _____

Description & Name Origin

See Cano River

(By schoolcraft)

DBR 4-18-40

6. SOURCE COUNTY _____ MOUTH COUNTY HUBBARD

NAME KILL PECKER CREEK REF Cones 2 m Pike 1-164
(page)

PRON _____ MILES _____

OTHER NAMES CHILL PECKER

SOURCE _____ SEC _____ T _____ R _____ TWP _____

DIRECTION & AREA DRAINED _____

MOUTH Miss. R. SEC _____ T _____ R _____ TWP _____

Description & Name Origin *with in a mile from the mouth Bear creek, Kill pecker creek falls in on the left less than a mile from here in SW 1/4 of sec 35-T145-R35 is the old site of a trading post.*

CCR. 4-18-40

6.

STREAM

SOURCE
COUNTYMOUTH
COUNTY

T145 R 35

1460

HUBBARD

NAME

KILL PECKER CREEK

REF

Cons Imp. Re. - 164
(page)

PRON

MILES

OTHER
NAMES

KILL PECKER CREEK

SOURCE

SEC

T

R

TWP

DIRECTION &
AREA DRAINED

MOUTH

SEC

T

R

TWP

Description &
Name Origin

See Kill pecker creek,

OBR 4-18-40

4.

NAME

Kellner Resort
(village)

CO

Hubbard

REF

McCauley map Hubbard 3

Min Plat 1916

(Page)

PRON

OTHER
NAMES

PO
HIST

EXACT
SITE

Sec. 30

T 41N

R

33W

TWP

Mantrap

GEN
LOC

CO
ST?

FIRST
SETTLED

PLAT

INCORP

Name Origin

& Remarks: Not on map

6. SOURCE COUNTY *Hubbard* MOUTH COUNTY *Hubbard* COUNTY *Hubbard*

STREAM *KAWISHIWASH CREEK* REF *McCauley map Hubbard 3*
Hubbard Co. Soil Map, 1930
(page)

PRON _____ MILES _____

OTHER NAMES _____

SOURCE *NW 1/4 NW 1/4 SEC 13 T 142 N R 32 W* TWP *District of Steamboat River*

DIRECTION & AREA DRAINED *North through sec 12*

MOUTH *Benedict Lake SEC 12 T 142 N R 32 W* TWP *District of Steamboat River*

Description & Name Origin *Cannot locate on map*

E. Shores

6.

NAME KAWISHIWASH CREEK, CO HUBBARD,
(stream) Cover Type Map of Hubbard Co.

PRON _____ REF 1930 Dept. of Conservation
(page)

OTHER NAMES _____

SOURCE COUNTY HUBBARD, MOUTH COUNTY HUBBARD, MILES _____

SOURCE _____ SEC 13 T 142 R 32 TWP STEAMBOAT RIVER,
District of

DIRECTION & AREA DRAINED flows N. _____

MOUTH Benedict LAKE, SEC 12 T 142 R 32 TWP STEAMBOAT RIVER,
District of
Name Origin
& Remarks:

12-31-41 Hall.

200001,001

100000,001

NUMBER

SEC

1

2

3

UNIT NUMBER

DESCRIPTION

NUMBER

SEC

1

2

3

UNIT

NUMBER

DESCRIPTION

NUMBER

SEC

UNIT

NUMBER

SEC

(B/L)

UNIT

(B/L)

UNIT

SEC

5.

NAME JOLIET (LAKE JOLIET) CO Hubbard

(lake)

PRON _____ REF Cronin } 1895 Up. Miss. map.

Cronin

(page)

OTHER NAMES _____

EXACT SITE _____ T 145 N. ? R 34-35 W

on line of ?

TWP _____ AREA & DIMENS _____

GEN LOC S.W. of Plantagenet Lake. STATUS _____

Name Origin & Remarks:

Believe this is what is now called
Kennepin Lake.

6/10/41 *Roe*

5.

LAKE

Co HUBBARD

1445

NAME JOLIET (LAKE JOLIET) REF Lowes 27m. Pike 1-163
(page)

PRON _____ STATUS _____

OTHER NAMES _____

EXACT SITE _____ T 145 R 34-35

TWP _____ AREA & DIMENS _____

GEN LOC on one of the tributaries of the Hemlock River
Description &
Name Origin

OBR. 4-18-40

5.

NAME LITTLE ISLAND LAKE CO Hubbard
(lake)

PRON Eddy's Lake Survey 12-341 (7-24-40)
REF (page)

OTHER NAMES _____

EXACT SITE Sec. 2-3 T 139 N R 33 W

TWP Crow Wing AREA & DIMENS 231.0 acres

GEN LOC near Revis STATUS _____

Name Origin
& Remark:

2/25/41

R

Rose

5.

NAME ISLAND LAKE (lake) ----- CO HUBBARD -----

PRON ----- REF ^{Eddy's} LAKE SURVEY 12-341- (page) (7/24-40)

OTHER NAMES LITTLE ISLAND LAKE -----

EXACT SITE see 2, 3 ----- T 129 ----- R 33 -----

TWP CROW WING ----- AREA & DIMENS 231 Acres -----

GEN LOC near NEVIS ----- STATUS max depth 31' -----

Name Origin & Remark: No outlet or Inlet.

R

7/20-41 J.H. Gastrow

4.

NAME Inverlee Lodge
(village)

CO Hubbard

• McCauley map Hubbard 3

PRON

REF Min Plat 1916

(Page)

OTHER
NAMES

PO
HIST

EXACT
SITE

T 141N

R 34W

TWP Lake Emma

GEN
LOC on Potato lake

CO
ST?

FIRST
SETTLED

PLAT

INCORP

Name Origin

& Remarks: Not on map

4.

NAME

IRWIN RESORT
(village)

CO

Hubbard

REF

McCauley map Hubbard 4

Min Plot 1916

(Page)

PRON

OTHER
NAMES

PO
HIST

EXACT
SITE

Sec. 13 or 14

T

140 N

R

34 W

TWP

Henrietta

GEN
LOC

on Elbow lake.

CO
ST?

FIRST
SETTLED

PLAT

INCORP

Name Origin
& Remarks:

Not on map

11.

Co HUBBARD

MISCELLANEOUS CAMP

MUN

NAME IN-WE-GO CAMP

Eddy's Survey
REF CCC LAKE MAP 3/20-194
(page)

PRON

EST

OTHER NAMES

GEN on s.w. shore of
LOC EIGHT CROW WING LAKE

EXACT

SITE sec 13

T 140 N R 33 W TWP

Description &
Name Origin

3/14-41 E. P. Gastrow

2.

VILLAGE

Co. ~~Becker~~ Hubbard

NAME

Hubbard

1907 REF Wilcox Becker 60-629.
(page)

PRON

PO HIST

OTHER NAMES

[MANTOR
Mantor]

CO ST?

EXACT SITE

T 139 R 34 TWP Hubbard

GEN LOC

FIRST SETTLED

PLAT

INCORP

Description & Name Origin

An Indian trading post in 1880, kept by Jarvis Howard.

7-5-40

[Signature]

RV 5/19/41

2.

VILLAGE

Co ~~Becker~~ Hubbard

NAME

[Mantor]

REF 1907-1110 of Becker 50-629
(page)

PRON

PO
HIST

OTHER
NAMES

Hubbard

CO
ST?

EXACT
SITE

T 139 R 34 TWP Hubbard

GEN
LOC

FIRST
SETTLED

PLAT

INCORP

Description &
Name Origin

Mantor, an Indian trading post.

7-5-40

R 5/19/41

[Signature]

7.

NAME HOIST BAY CO. HUBBARD

NATURAL FEATURE BAY REF Eddy's SURVEY MAP - (1/30-41)
CCC LAKE (page)

PRON AREA & DIMENS

OTHER NAMES

EXACT SITE sec 30, 31 E T 142N R 33W TWP

GEN LOC In NW part of EAST ARM of MANTRAP LAKE

Name Origin & Remarks:

R✓ 2/13-41 - E.H. Gastrow

State of Ohio

NOV 18 1861

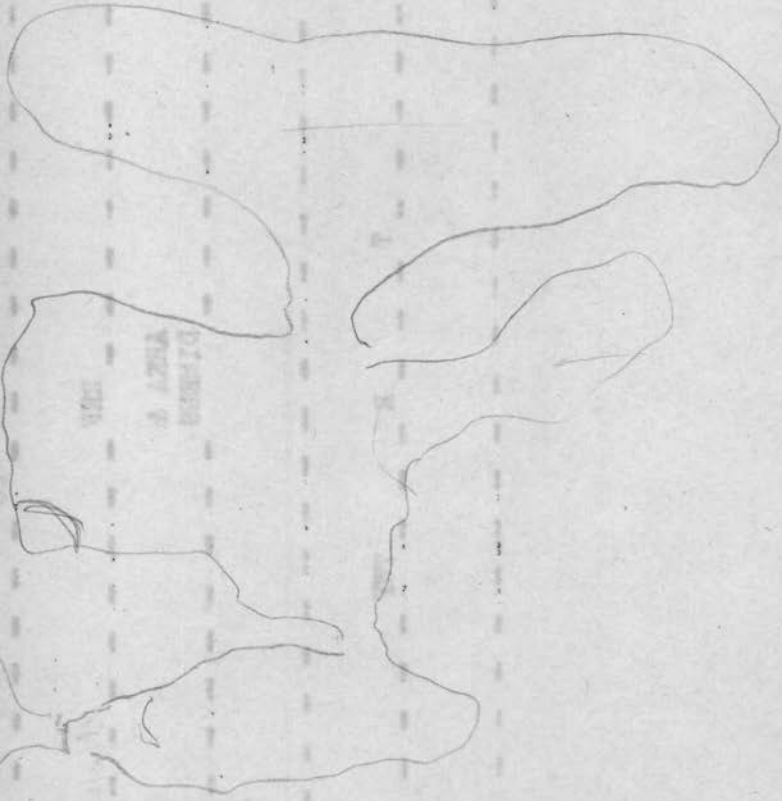
WILLIAM

WILLIAM

WILLIAM

WILLIAM

WILLIAM



(1861)

7.

NAME HOME BAY ----- CO HUBBARD -----

NATURAL Eddy's Survey
FEATURE BAY ----- REF CCC LAKE MAP (page) (1/20-38)

PRON ----- AREA & DIMENS -----

OTHER NAMES -----

EXACT SITE sec 1, 2 T 141N R 34W TWP -----

GEN LOC In W arm of MANTRAP LAKE - extreme southern end.
Name Origin & Remarks:

R✓

2/13-41 J. H. Gastrow.

7.

NAME HOODOO BAY CO HUBBARD

NATURAL FEATURE BAY REF ^{Eddy's} ccc LAKE ^{Survey} Map Map (page) (130-38)

PRON _____ AREA & DIMENS _____

OTHER NAMES _____

EXACT SITE see 31 ? T 142N R 33W TWP _____

GEN LOC In north central part of Mantrap Lake
Name Origin & Remarks:

R✓ 2/13-41 G.W. Zastrow.

6. STREAM SOURCE COUNTY Becker MOUTH COUNTY Hubbard COUNTY Hubbard
M = Cauley map Hubbard 3, Becker 3
NAME HAY CREEK REF Hubbard Co. Soil Map, 1920
(page)

PRON _____ MILES _____

OTHER NAMES Unnamed

SOURCE Two Inlets lake SEC 13 T 141^N R 36 TWP Two Inlets
18 35^N Arago

DIRECTION & AREA DRAINED East through sec 17-8-9

MOUTH ISLAND LAKE SEC 9 T 141^N R 35^N TWP Arago
Description & Name Origin

Ed. H. ...

6.

NAME HAY CREEK CO HUBBARD
 (stream) Cover Tyhe Map of Hubbard Co.

PRON _____ REF 1930 Dept. of Conservation
 (page)

OTHER NAMES _____

SOURCE COUNTY 2 MOUTH COUNTY HUBBARD MILES _____

SOURCE 2 SEC _____ T _____ R _____ TWP _____

DIRECTION & AREA DRAINED Enters Co. in sec. 18 T. 141 N. R. 35 W. & flows E.

MOUTH ISLAND LAKE SEC 9 T 141 R 35 TWP ARAGO
 Name Origin
 & Remarks:

12-31-41 Hall

6.

NAME HAY CREEK
(stream)

CO HUBBARD T BECKER

1940 ATLAS OF

PRON _____ REF MINN. HWYS. 29- 2
(page)

OTHER NAMES _____

SOURCE COUNTY BECKER MOUTH COUNTY HUBBARD MILES _____

SOURCE BASS LAKE SEC 16 T 142 R 37 TWP BOUND LAKE

DIRECTION & AREA DRAINED flows S.E. through BIG BASSWOOD LAKE then S.E. N.E.Y S.E. through TWO INLETS LAKE then S. enter HUBBARD CO. from BECKER CO SEC 18 T. 141. R. 35 then flow N.E.

MOUTH ISLAND LAKE SEC 9 T 141 R 35 TWP ARAGO

Name Origin & Remarks:

The name HAY CREEK appears on HUBBARD CO. map only.

2/5-42 gactrow.

NAME GRASS CREEK CO HUBBARD
 (stream) 1933 Polder map,

PRON _____ REF Fuller's Tackle Shops
 (page)

OTHER
 NAMES _____

SOURCE COUNTY HUBBARD MOUTH COUNTY HUBBARD MILES _____

SOURCE BASS LAKE SEC 35 T 143 R 33 TWP HENDRICKSON

DIRECTION &
 AREA DRAINED flows N.E.

MOUTH GULCH CREEK SEC 26 T 143 R 33 TWP HENDRICKSON

Name Origin
 & Remarks:

3-25-42 Hall

6.

T. 143 N. R. 33 W.

NAME GRASSY CREEK
(stream)

CO. HUBBARD

PRON _____

REF

1940 Fuller's DIR-MAP Page 22
(page)

OTHER
NAMES _____

SOURCE
COUNTY

HUBBARD

MOUTH
COUNTY

HUBBARD

MILES _____

SOURCE _____

SEC _____

T 143 N. R 33 W. TWP _____

DIRECTION &
AREA DRAINED

Flow East

MOUTH

GULCK CREEK

SEC _____

T 143 N. R 33 W. TWP _____

Name Origin
& Remarks:

4-18-41

Ramus

7. NATURAL ~~Feat~~ FEATURE = ISLAND ----- Co HUBBARD -----NAME P Goat Island ----- REF * HUBBARD CO. PLATE 59
WINCHELL GEOL OF MINN V. 4
(page)

PRON ----- AREA & DIMENS -----

OTHER NAMES * unnamed -----

EXACT SITE SECS. 17-18-19-20 T 140N R 39W TWP P -----

GEN LOG IN ELBOW LAKE (also called Lake Belle Taine) -----

Description &
Name Origin

U.S. Soil Map 1934: Goat Island in Lake Belle Taine

McAuley: Goat Island in Elbow Lake

Liggett 12/17/41

7.

NAME GOAT ISLAND CO HUBBARD

NATURAL
FEATURE

ISLAND

REF

Cover Type Map of Hubbard Co.
1930 Dept. of Conservation.
(page)

PRON

AREA &
DIMENS

OTHER
NAMES

EXACT
SITE

sec. 17-18

T 140

R

33

TWP

NEVIS.

GEN
LOC

In Lake Belle Taine.

Name Origin
& Remarks:

12-31-41 Hall.

7. NATURAL FEATURE ISLAND Co HUBBARD

NAME GOAT ISLAND REF 1940 ATLAS OF MINN. HWYS. 29
(page)

PRON _____ AREA & DIMENS _____

OTHER NAMES _____

EXACT SITE Sec 12 18 T 140 R 33 TWP NEVIS

GEN LOC In S. part of ELBOW LAKE.
Description & Name Origin

2/4-42 gastrow

T. 139 N. R. 32 W.

9. ~~PARK~~ NURSERY ----- Co HUBBARD -----

NAME BADOURA NURSERY. REF 1946 Fuller & Dir. Map Page 3233
(page)

AREA &
DIMENS

PRON -----

OTHER NAMES ----- EST -----

EXACT SITE ----- T ----- R ----- TWP -----

GEN LOC S.E. part of County -----
Description &
Name Origin

4-77-41

Revised

5.

NAME Bowdich (Lake Bowdich CO Hullard
(lake)PRON _____ REF Coues } 1895 Up. Miss. map
Cronin (page)OTHER NAMES CHENOWAGESIC LAKEEXACT SITE _____ T 143 N - ? R 34 W ? - Lake George
_____ T 142 N - ? R 34 W ? - Clay Twp.

TWP _____ AREA & DIMENS _____

GEN LOC N.E. of Little Mantrap Lake STATUS _____Name Origin
& Remarks:

This name was applied by Nicallet, ^{to this lake} while
 the upper lake or what is now Aine lake is
 believed by comparison as to size + location by
 Coues, to be Lake Bowdich.

6/10/41 P Rose

5.

NAME CHEWOWAGESIC LAKE CO Hubbard
(lake)

PRON _____ REF ^{issues} Corwin } 1895 Up. Wis. map.
(page)

OTHER NAMES LAKE BOWDICH (OF NICOLLET) Schoolcraft

EXACT SITE _____ T 142-143 N? R 34 W?

TWP _____ AREA & DIMENS _____

GEN LOC N.E. of Little Mantrap lake. STATUS _____
Name Origin & Remarks:

Note: - Comparison with Co. map indicates
this is now called Schoolcraft lake in
T 142-143 N - R 34 W. Lake George + Clay Twp.

6/10/41 Rose

5.

NAME BOWDICH (LAKE BOWDICH) CO Hullard
(lake)

PRON _____ REF ^{Bones} Crinin } 1895 Up. Miss. map
(page)

OTHER NAMES Paine (Lake Paine)

EXACT SITE _____ T 143N? R 34W?

TWP _____ AREA & DIMENS _____

GEN LOC _____ STATUS _____

Name Origin
& Remarks:

See sheets for two Lake Bowdichs.
Both in same Twp. + Range.

6/10/41 *Pore*

5.

LAKE

Co

HUBBARD

1416

NAME

BOWDITCH (LAKE BOWDITCH) REF Cones 7 m B. 1-161
(page)

PRON

STATUS

OTHER
NAMES

PAINE

EXACT
SITE

T

143

R

34

AREA &
DIMENS

TWP

GEN
LOCDescription &
Name Origin

See Lake Paine.

OBR 4-18-40

5.

NAME BODICH LAKE CO HUBBARD
(lake)

PRON _____
REF 1894 map of nov. min.
Jewett & Son.
(page) _____

OTHER NAMES _____

EXACT SITE Sec. 16-21 T 143 R 34

TWP _____ AREA & DIMENS _____

GEN LOC _____ STATUS _____
Name Origin & Remarks:

12-18-41-NESS

5.

LAKE

Co

HUBBARD

1419

NAME CHENOWAGESIC

(LAKE CHENOWAGESIC)

REF

Coves 2 m. N. 1-162

(page)

PRON

STATUS

OTHER
NAMESLake Bowditch - ~~Lake Prairie~~EXACT
SITE

T

143

R

34

TWP

AREA &
DIMENSGEN
LOC

Description &

Name Origin

this is one of the small lakes of the supposedly main
course of maina River

OBR-4-18-40

7.

NAME COKE'S ISLAND CO HUBBARD

NATURAL FEATURE ISLAND REF ^{Eddy's} CCC LAKE ^{Survey} MAP (page) (130-30)

PRON _____ AREA & DIMENS apx 1500' long - 750' wide

OTHER NAMES _____

EXACT SITE S1C 25 T 42N R 24W TWP _____

GEN LOC in N part of MANTRAP LAKE, so. of Deadhead Bay.
Name Origin & Remarks:

2/13-41 J.H. Gastrow

7. NATURAL
FEATURE LANDING -----

T. 142N. R. 34W.
Co. HUBBARD -----

NAME COKE'S LANDING REF 1940 Fellen DIR-MAP Page 40
(page)

PRON -----
AREA &
DIMENS -----

OTHER
NAMES -----

EXACT
SITE ----- T ----- R ----- TWP -----

GEN
LOC NW Part of Mantrop Lake -----
Description &
Name Origin

4-87-41

Rouse

5.

NAME EAST CROOKED LAKE (lake) CO HUBBARD T. 141 N., R. 33 W.

PRON _____ REF 1940 Fullers DIR. MAP Pages 32-33
(page)

OTHER NAMES _____

EXACT SITE _____ T _____ R _____

TWP _____ AREA & DIMENS _____

GEN LOC _____ STATUS _____

Name Origin & Remark:

H-17-41

Raise

5.

NAME CROOKED LAKE (EAST) CO Hubbard
(Lake)

PRON Eddy's Lake Survey 12-306 (8-2-1940)
REF 1 (page)

OTHER NAMES _____

EXACT SITE Sec. 14-15 T 141 R 33

TWP — AREA & DIMENS 400.0 acres

GEN LOC ? STATUS Max. depth 86'

Name Origin & Remark:

No outlet.
Inlet creek, from Dead Lake (12-319)

2/20/41

Pos

5.

NAME CROOKED LAKE (MIDDLE) CO Hullford
(Lake)PRON Eddy Is Lake Survey 12-307 (8-2-1940)
REF 1 (page)OTHER
NAMESEXACT SITE Sec. 15-16 T 141 N R 33 W.TWP Mantrap AREA & DIMENS 120.0 acresGEN LOC near Akeley STATUS Max. depth 34'
Name Origin & Remark:No outlet
Inlet - Creek, from Dead Lake.

2/20/41

Rose

5.

NAME CROOKED LAKE (LITTLE) CO Hubbard
(Lake)

PRON Eddy's Lake Survey 12-304 (page) (8-2-1940)
REF 1

OTHER NAMES _____

EXACT SITE Sec. 16 T 141 N R 33 W

TWP - AREA & DIMENS 20.0 acres

GEN LOC ? STATUS Max. depth 25'

Name Origin & Remark:

No Outlet
Inlet - creek, from Dead Lake (12-319).

2/20/41

Rose

5.

NAME CROOKED LAKE (SOUTH) CO Hubbard
(lake)PRON Eddy's Lake Survey 12-308 (8-2-40)
REF 1 (page)OTHER NAMES SIGNAL LAKEEXACT SITE Sec 15-16-22 T 141 N R 33 W.TWP Mantua sp AREA & DIMENS 100.0 acresGEN LOC near Akeley STATUS Max. depth 44'
Name Origin & Remark:

No Outlet
Inlet - Creek from Dead Lake

2/20/41

A. C.

6.

STREAM

SOURCE
COUNTYMOUTH
COUNTYCOUNTY HUBBARDNAME CROW WING RIVER REF UPHAM 245-46
(page)

PRON _____ MILES _____

OTHER
NAMES _____SOURCE _____ SEC 28 T 141N R 32W TWP _____DIRECTION &
AREA DRAINED _____

MOUTH _____ SEC _____ T _____ R _____ TWP _____

Description &
Name Origin

The remarkable series or chain of lakes along the head stream of Crow-Wing river, in the southeast part of this county, was mapped by Schoolcraft in 1832. On his return from the expedition to Lake Itasca his party
(OVER)

traveled by canoes from Leech lake southwest to the head of the Crow Wing and through its lakes, this being a route well known to the Ojibways and frequently used in their war raids against the Sioux. In the descending order, these eleven lakes on Schoolcrafts map, published in 1834 with his Narrative of this expedition, are Kagenogumag, Little Vermillion, Birch lake, Lac Plé, Ossowa lake, Lac Vieux Desert, Summit lake, Long Rice lake, Allen's and Johnston's lakes, and Lake Karchibo Sagitowa. Two of these names were given in honor of Lieutenant James Allen and George Johnston, members of the expedition. On the map of Hubbard county by the Minnesota

12.

SERIES NO.

NAME CROW WING RIVER Co HUBBARD

2

Form
No.Classi-
fication RIVERRef UPHAM245-46

(page)

Geological Survey (in Volume IV, 1899), this series of names is copied, excepting that the first is Longwater lake, as it was translated by Schoolcraft's Narrative. In the latest atlas of Minnesota, published in 1916, these original names are replaced by a numerical list, which came into use by lumbermen and the pioneer settlers.

7-9-40
F. Bienhoff

56

10
11
12
13
14
15
16
17
18
19
20
21
22
23
24
25
26
27
28
29
30
31
32
33
34
35
36
37
38
39
40
41
42
43
44
45
46
47
48
49
50
51
52
53
54
55
56
57
58
59
60
61
62
63
64
65
66
67
68
69
70
71
72
73
74
75
76
77
78
79
80
81
82
83
84
85
86
87
88
89
90
91
92
93
94
95
96
97
98
99
100

7. NATURAL FEATURE BAY

T. 142N. R. 34W.
Co. HUBBARD

NAME DEADHEAD BAY REF 1940 Fuller, DIR-MAP Pageto
(page)

PRON _____ AREA & DIMENS _____

OTHER NAMES _____

EXACT SITE _____ T _____ R _____ TWP _____

GEN LOC N. Central part Mantrap Lake
Description & Name Origin

4-74-41

Revised

7.

NAME DEADHEAD BAY CO HUBBARD

NATURAL Eddy's
FEATURE BAY REF CCC LAKE SURVEY MAP (page 1/30-1938)

AREA &
DIMENS

PRON

OTHER
NAMES

EXACT
SITE sec 25 1 T 42 N R 34 W TWP

GEN
LOC ~~20 N arm of MANTRAP LAKE~~ extreme north end of lake.
Name Origin Mantrap Lake.
& Remarks:

R✓

2/13-41 L. H. Gastrow.

7.

NAME DEAD ISLAND ----- CO HUBBARD -----NATURAL
FEATURE ISLAND ----- REF ^{Eddy's} CCC LAKE ^{Shryer} MAP ^(page) (1130-38) -----PRON ----- AREA &
DIMENS 750' long - 250' wide -----OTHER
NAMES -----EXACT
SITE sec 36 ----- T 142N R 34W TWP -----GEN
LOC In No. part of MANTRAP LAKE, south of Cox's Island
Name Origin
& Remarks:

RVV 3/13-41 J. W. Zastrow

5.

NAME DEAD LAKE (LOWER) (Lake) CO Hubbard

PRON Eddy's Lake Survey 12-319 REF 1 (page) (7-31-40)

OTHER NAMES _____

EXACT SITE Sec 13-24; 18-19 T 141 N R 33-34 W

TWP Lake Emma AREA & DIMENS 120.0 acres

GEN LOC Emmaville (near) STATUS Max. depth 19'

Name Origin
& Remark:

Outlet - creek, to Crooked lake.
Inlet - none

2/20/41 (see DEAD LAKE - (UPPER) - (12-318))

Rose

5.

NAME DEAD LAKE-(UPPER) CO Hubbard
(lake)

PRON Eddy's Lake Survey 12-318 (7-31-40)
REF 1 (page)

OTHER NAMES _____

EXACT SITE Sec. 18 T 141 R 33

TWP Lake Emma AREA & DIMENS 140.0 acres

GEN LOC near Emmaville STATUS Max. depth 31'

Name Origin & Remark:

Connected with Lower Dead Lake (12-319)
Inlet from " " "

2/20/41 (see Dead Lake (Lower) (12-319))

Rose

5.

LAKE

Co

Mostly Hubbard
Clearwater 4 Hubbard

NAME

Deming

REF

Upham 17

131
(page)

PRON

STATUS

OTHER
NAMES

[Langar]

EXACT
SITE

T 143 R 36

TWP

AREA &
DIMENSGEN
LOC

Mary Valley, Stasca State Park

Description &
Name Origin

renamed Deming lake for Hon. Postius
C. Deming of Minneapolis, a friend and promoter
of the interests of Stasca Park, who later was
the president of the Minneapolis Board of Park
Commissioners.

5.

LAKE

Co

Clearwater or Subland

NAME

[Danger]

REF

Mostly Subland
Upham 17 131

(page)

PRON

STATUS

OTHER
NAMES

Deming

EXACT
SITE

T

143

R

36

TWP

AREA &
DIMENSGEN
LOC

Mary Valley, Masca State Park

Description &
Name Origin

so named by Mr. Turnbull on account
of water "flooding the ice surface in winter
at its south shore."

5.

NAME DANGER LAKE CO Mostly Hubbard
Clearwater

(lake)

PRON _____ REF Issues } 1895 up. Min. map.
Cronin (page)

OTHER NAMES _____

EXACT SITE _____ T 143 N R 36 W

TWP _____ AREA & DIMENS _____

GEN LOC about 1 1/2 miles south of tip
of East arm of Stasca Lake. STATUS _____

Name Origin
& Remarks:

6/10/41 Pae

5.

LAKE

Co

Clearwater Mostly Hubbard 15-08

NAME

DANGER

REF

Cous Zmp. 1-166
(page)

PRON

STATUS

OTHER
NAMES

EXACT
SITE

T

143? R 36?

TWP

AREA &
DIMENS

GEN
LOC

either north or south.

Description &
Name Origin

*Danger is the 3rd lake of the many crest chain.
which drains into the E. arm of Nasca*

OKR 4-19-40

5.

LAKE

Co HUBBARD ?NAME LONG-RICE REF Coves 27th Pike 1-128
(page)

PRON _____ STATUS _____

OTHER NAMES LONGRICE 4th LakeEXACT SITE Fourth Crow Wing T 139 R 33TWP Crow Wing AREA & DIMENS _____GEN Description & Name Origin the 4th of a chain of lakes on the route from the Miss R. to Leech lake by way of the Crow wing R.

OBR 4-8-10

7.

NATURAL
FEATURE

= PRAIRIE -----

Co HUBBARD -----

NAME

FISH HOOK PRAIRIE -----

REF

HUBBARD CO. TEXT MATTER P. 32
WINCHELL GEOL. OF MINN. V. 4
(page)AREA &
DIMENS

PRON -----

OTHER
NAMES -----EXACT
SITE -----

T

140
139

R

TWP

Todd
Straight Prairie

GEN

LOG THE VILLAGE OF PARK RAPIDS IS LOCATED ON THE EAST EDGE

Description &

Name Origin

OF THIS PRAIRIE.

Lugalla 12/12/41

5.

NAME AKO LAKE CO Hubbard

(lake)

~~Clearwater~~

PRON _____ REF Leaves } 1895 Up. Miss. map.

REF

Leaves

1895

Up.

Miss. map.

(page)

OTHER NAMES _____

EXACT SITE _____ T 143N? R 36W?

T

143N?

R

36W?

TWP _____ AREA & DIMENS _____

AREA & DIMENS

GEN LOC apx. 2 miles south of tip of East arm of Lake Itasca STATUS _____

Name Origin & Remarks:

6/10/41 Pae

5.

LAKE

Co

~~Chippewa~~ Hubbard

NAME

Aiko

REF

Upham 17

131
(page)

PRON

STATUS

OTHER
NAMESEXACT
SITET 143² R 36²

TWP

AREA &
DIMENSGEN
LOC

Mary Valley, Maroon State Park.

Description &
Name Originnamed for one of Hennepin's companions,
1680, whose name is also spelled Accault.

5.

LAKE

Co

~~Glascow~~ Hubbard

1507

NAME

AKO

REF

Cous 2nd p. 1-166

(page)

PRON

STATUS

OTHER
NAMESEXACT
SITE

T

143 2 R 36 2

R

TWP

AREA &
DIMENSGEN
LOCDescription &
Name OriginAKO is 2nd from the south of a chain of lakes.
drained by many creeks which flows into
the last arm of Glascow

OBR-4-19-40

5.

LAKE

CO. HUBBARD = Probably present 1698

NAME FISH LINE LAKE REF Games-Z.M. Pike 1 - 317
(page) Fish Hook Lake ??

PRON _____ STATUS _____

OTHER NAMES MLGISKUN AIAB LAKE ~~Fish Hook Lake~~

EXACT SITE _____ T 140 R 35

TWP Todd AREA & DIMENS _____

GEN LOC This lake on the Leech-Ottawail traverse, is a pause (northern branch)
Description & Name Origin (1/3) mile from Pine Lake. on old water route, from Leech Lake, to Red River.

R 5/22/41

OBR 4-35-40

5.

LAKE

Co

Hubbard - Probably present 1699
Fish Hook Lake ??NAME MIGISKUN ALAUB LAKE REF COVES Z. M. Pike 1-317
(page)

PRON _____ STATUS _____

OTHER NAMES FISH LINE LAKE _____EXACT SITE _____ T 140 R 35 _____TWP Todd AREA & DIMENS _____

GEN LOC _____

Description &
Name Originon old water route (northern branch) from
Sech lake to Red river.

R. 5/22/41 OBR - 4-25-40

5.

LAKE

Co.

HUBBARD

938

X

NAME KAGIN OGUMAE

REF

Cores: Z.M. P. 1 - 128

(page)

PRON

STATUS

OTHER
NAMES11th LakeEXACT
SITE

T

141

R

32

TWP

akeley

AREA &
DIMENS

GEN

LOC

Description &

Name Origin

the 11th of a chain of lakes on the route from the Miss R.
to Leech Lake. By way of Snow Wing R., this lake
is also the source of Snow Wing River.

OBR. 4-8-40

5.

apparently 7.E. of Park Rapids

NAME

LONG WATER
(lake)

CO

Hubbard ??

PRON

REF

COUES, Z.M. Pike Vol. 1-317
(page)

OTHER
NAMES

11 Lakes

EXACT
SITE

T

141

R

32

AREA &
DIMENS

TWP

GEN
LOC

?

STATUS

Name Origin
& Remarks:

one of the lakes in the Crow Wing chain
on the old water route from Leech lake to Red river.

5/22/41 Pore

5.

955

LAKE

Co. HUBBARD

NAME

PLE'

REF

Cross 2 m. N. of - 128
(page)

PRON

PLE'

STATUS

OTHER
NAMESEight LakeEXACT
SITET 140 R 32-33

TWP

White Oak - Nev'sAREA &
DIMENS

GEN

LOC

Description &

Name Origin

the 8th of a chain of lakes, on the route from the Miss. R. to
leech Lake by way of Crow Wing River

OBR 4-8-40

59

LAKE

Co

Hubbard ??

1686

NAME

PLE' (LAKE PLE')

REF

Bones - Z.M. Pike 1-317
(page)

PRON

STATUS

OTHER
NAMES

Eighth Lake

EXACT
SITE

T

140

R

33

TWP

AREA &
DIMENSGEN
LOCDescription &
Name Origin

on this lake, which is one of the Crow Wing series,
on the old Leech-Otter Tail traverse. The route
forks ^{here,} one going down the Crow Wing series, the other
turning off to the Otter Tail series.

R 5/22/41 OBR 4-25-40

7.

NAME EAST ARM CO Hubbard

NATURAL FEATURE ARM Eddy's REF 1 ^{SURVEY} 6.6.6. Lake Map (1-30-1938) (page)

PRON AREA & DIMENS

OTHER NAMES

EXACT SITE sec 29, 30, 31, 32 ² T 142 ^{141?} R 33 TWP ?

GEN LOC The N.E. part of MANIRAP LAKE
Name Origin & Remarks:

R✓ 7/13-41 L.P. Gastrow

7. NATURAL
FEATURE

ARM

Co

HUBBARD

T. 14 N. R. 34-35 W.

NAME EAST ARM

REF

1940 Fuller DIR-MAP Page 32-33
(page)

PRON

AREA &
DIMENS

OTHER
NAMES

EXACT
SITE

T

R

TWP

GEN
LOC

Description &
Name Origin

E part of Potato Lake

Renue

4-18-41

6. SOURCE COUNTY Hubbard MOUTH COUNTY Morrison COUNTY Hubbard

STREAM

Min Plat 1916

NAME

Crow Wing River

REF

Hubbard Co. Soil Map, 1930

M^cCauley map Hubbard 3, (page) Morrison 1

PRON

MILES

OTHER NAMES

Eleventh Crow Lake

SOURCE

Wing Lake

SEC

28

T

141

R

32

TWP

Akeley

DIRECTION & AREA DRAINED

Flows southwest out of county

South through sec 33 into White Oak, Morris, Crow Wing Lake Twp.

MOUTH

Miss. river

SEC

4

T

132

R

29W

TWP

Rail Prairie

Description & Name Origin

E. J. Shaw

6. SOURCE MOUTH COUNTY HUBBARD COUNTY ? COUNTY HUBBARD
STREAM COUNTY

NAME CROW-WING RIVER REF Minn. Map Pub. Co. Standard COUNTY MAP 1914 (page)

PRON _____ MILES _____

OTHER NAMES _____

SOURCE ELEVENTH-LAKE SEC 28 T 141 R 32 TWP AKELEY

DIRECTION & AREA DRAINED Flows S.W. thru Tenth, ninth, eighth, seventh, sixth, fifth, fourth, Swift, Second and Sibley lakes leaves Hubbard Co at Sec. 32 T 139 R 33 Crow Wing Twp. and into Wadena County

MOUTH ? SEC T R TWP

Description & Name Origin

1-7-41

AKasmuror

6. SOURCE MOUTH COUNTY HUBBARD COUNTY CASS COUNTY HUBBARD
STREAM COUNTY HUBBARD COUNTY CASS COUNTY HUBBARD
NAME CROW-WING-RIVER REF STATE DRAINAGE COMM.
1909-12 Report Water Resources
(page) 572

PRON _____ MILES _____

OTHER NAMES _____

S. E. Part of County
SOURCE Chain of Lakes SEC 28 T 141N R 37W TWP
known as CROW-WING-LAKES

DIRECTION & AREA DRAINED Flows south and then east

S. E. Corner of Co.
MOUTH MISSISSIPPI-RIVER SEC _____ T _____ R _____ TWP _____

Description &
Name Origin

Mississippi River Drainage

6.

NAME CROW WING RIVER CO HUBBARD
(stream) Cover Type Map of Hubbard Co.

PRON _____ REF 1930 dept. of Conservation
(page)

OTHER NAMES _____

SOURCE COUNTY HUBBARD MOUTH COUNTY 2 MILES _____

ELEVENTH
SOURCE CROW WING LAKE SEC 28 T 141 R 32 TWP AKELY

DIRECTION & AREA DRAINED flows S.W. + S. through Tenth, Ninth, Eight, Seventh, Sixth, Fifth, Fourth, Third, Second, + First, Crow Wing lakes, and leaves Co. from sec. 32 T. 139 N. R. 33 W.

MOUTH 2 SEC _____ T _____ R _____ TWP _____

Name Origin
& Remarks:

12-31-41 Hall.

7.

NAME EAGLE ISLAND CO HUBBARD

NATURAL FEATURE ISLAND REF ^{Eddy's} CCC LAKE ^{Survey} MAP (page) (1/30-38)

PRON _____ AREA & DIMENS app 1500' long - app 300' wide

OTHER NAMES _____

EXACT SITE sec 25 T 142N R 34W TWP _____

GEN LOC In Dead Head Bay of Mantrap Lake - N. Central part.
Name Origin & Remarks:

RV 2/13-41 C. H. Zastrow

7. NATURAL
FEATURE

ISLAND

T. 142 N. R. 34 W.
Co. HUBBARD

NAME EAGLE ISLAND. REF 1940 Fucary DIR-MAP Page 10
(page)

PRON _____ AREA &
DIMENS _____

OTHER
NAMES _____

EXACT
SITE _____ T _____ R _____ TWP _____

GEN In Dead Head Bay in
LOC N. Central Part Mantrap Lake
Description &
Name Origin

4-27-41

Russ

6.

STREAM

SOURCE
COUNTYMOUTH
COUNTY

COUNTY

Clearwater

NAME

Chemauw

REF

Upham 17 - 134
(page)

PRON

MILES

OTHER
NAMES

[Canoe] [La Salle] [Andrus creek] [Canoe R.] [The Hill] [Clinton's R.]

SOURCE

SEC

T

R

TWP

DIRECTION &
AREA DRAINED

N. E. corner of Stases State Park. T 143 R 36 ?

MOUTH

SEC

T

R

TWP

Description &
Name Origin

The word Chemauw, is a jibway for a birch canoe, as used in Longfellow's Song of Hiawatha.

6.

STREAM

SOURCE
COUNTYMOUTH
COUNTY

COUNTY

Clearwater

NAME

Lake Witt Flintors R. I

REF

Upham 17 134
(page)

PRON

MILES

OTHER
NAMES

Chemau [Osano] LaSalle [Andrews creek] [Rans R.]

SOURCE

SEC

T

R

TWP

DIRECTION &
AREA DRAINED

NE corner of Itasca State Park T. 43 R. 36 ?

MOUTH

SEC

T

R

TWP

Description &
Name Originon the map of Scholera's "Summary
Narrative" published in 1855, it was called this.

6.

STREAM

SOURCE
COUNTYMOUTH
COUNTY

COUNTY

Clearwater

NAME

Cano R

REF

Upkins 17 - 134
(page)

PRON

MILES

OTHER
NAMES

[Le Witt Clinton] [Shermann] [Cano] [La Salle] [Andrus creek]

SOURCE

SEC

T

R

TWP

DIRECTION &
AREA DRAINED

NE corner of Stasca State Park T143R36?

MOUTH

SEC

T

R

TWP

Description &
Name Origin

Schoaler graph in 1832 had it mapped as

this.

6.

STREAM

SOURCE
COUNTYMOUTH
COUNTY

COUNTY

Clearwater

NAME

La Salle river

REF

Upham 17 - 134
(page)

PRON

MILES

OTHER
NAMES

Andrus Creek [Canon R] [Le Witt Clinton] [Chemaun] [Canon]

SOURCE

SEC

T

R

TWP

DIRECTION &
AREA DRAINED

N.E. corner of St. Louis State Park T. 143 R 36 2.

MOUTH

SEC

T

R

TWP

Description &
Name Originnamed by Glazier, in honor of the renowned
early French explorer

T 143 R 36 ?

6. STREAM SOURCE COUNTY MOUTH COUNTY COUNTY
Clearwater

NAME [Andrus Creek] REF N. Phons 17 - 134 (page)

PRON MILES

OTHER NAMES [Sans R.] [Le Hill Pointers.] [Chemaun] [Leano] La Salle

SOURCE SEC T R TWP

DIRECTION & AREA DRAINED N.E. corner of Itasca State Park.

MOUTH SEC T R TWP

Description & Name Origin It was called this by Brewer in 1892 after the treasurer of the Minnecata Game and Fish Commission.

5.

NAME HOOND LAKE CO HUBBARD
(Lake)

PRON _____ REF St. Paul Dispatch Nov. 19, 1941
(page)

OTHER NAMES _____

EXACT SITE _____ T _____ R _____

TWP _____ AREA & DIMENS _____

GEN LOC _____ STATUS _____

Name Origin
& Remarks:

12-9-41 Hall

5.

NAME BELLE LAKE CO HUBARD
(lake)

FROM _____ REF St. Paul Dispatch Nov. 19, 1941.
(page)

OTHER NAMES _____

EXACT SITE _____ T _____ R _____

TWP _____ AREA & DIMENS _____

GEN LOC _____ STATUS _____

Name Origin
& Remarks:

12-9-41 Hall

VILLAGE TRADING POST Co HUBBARD -----NAME no name. ----- REF Cous Z m 184-167
(page)PRON ----- PO
HIST -----OTHER NAMES ----- CO
ST? -----EXACT SITE SW 1/4 of sec 35 T 145 R 35 ----- TWP -----GEN LOC ----- FIRST
SETTLED -----

PLAT ----- INCORP -----

Description & Name Origin *There is still visible evidence that this was the site of an old trading post it is most probably the exact spot we hear of William Morrison, the first known white man at Lake Itasca in 1804. Lake Itasca is 6 miles (airline) from this spot. about 12 miles by river. Division creek is between OPR 11-18-40 line & lake Itasca.*

11.

119

Co. HUBBARD

MISCELLANEOUS

COUNTY

MUN

HUBBARD Co. TEXT MATTER P82

NAME

HUBBARD COUNTY

REF

WINCHELL GEOLOGICAL SURVEY V4
(page)

PRON

EST

OTHER
NAMES

GEN

NORTH CENTRAL PART

LOC

OF THE STATE

EXACT
SITE

T

R

TWP

Description &
Name Origin

AREA INCLUDES 585.40 SQUARE MILES.

IT IS ESTIMATED THAT 62.57 SQUARE MILES ARE WATER.

Ingersoll 12/12/41

Said survey of County surveyed. (Hubbard)
Hubbard Co.
1930 - Vol 33 -

Hubbard county is in the north-central part of Minnesota, about 200 miles northwest of St. Paul and 130 miles west of Duluth. It is just east of Lake Itasca, the source of Mississippi River. It is rectangular in shape, extending 42 miles from north to south and 24 miles from east to west. It includes 28 townships, and the total land area is 932 square miles, or 596,480 acres. About 8 percent of the county is covered by lakes. *****

***** Most of the county lies between 1,200 and 1,500 feet above sea level. The highest point is in

Lake Alice township, at an elevation of 1,620 feet, and the lowest in Township 142, Range 32 (Steamboat River Township), at about 1,300 feet. Park Rapids, which is on the outwash plain, lies at an elevation of 1,426 feet. Lake Itasca is 1,477 feet above sea level. *****

***** Hubbard county has within its borders about 140 lakes, covering approximately 80 square miles. The largest is Lake Plantagenet near the northern boundary, but most of them lie in the southern half. *****

***** So far as is known, Henry R. Schoolcraft, an early explorer, was the first white man to enter the territory now included in Hubbard county. In 1832 an expedition in charge of Schoolcraft was commissioned to explore the source of Mississippi River, and this

Expedition no doubt entered the present area of Hubbard County. The survey of the land was begun by the Government in 1860 and, after several interruptions, was finished in 1879. Settlement began in 1879 on the prairie land to the west of Lang Lake, a section later known as Shell River prairies. Not until the late eighties and early nineties did any settlements take place in the northeastern part of the county and not until the late nineties in the northwestern part, the first settlers here coming chiefly from the Red River Valley and eastern Canada. Although many of the settlers were of German and Scandinavian birth or descent, the early population was largely native born, the census of 1910 giving 82 percent as native born.

In April 1880, a trading post was opened on the site of the present village of Hubbard, then known as Mauter, and shortly afterward a post office was established and operated in connection with a store. About the same time a settlement began on Fishhook Lake in Todd Township, and a combined saw-mill and gristmill was erected in 1880, forming the beginning of Park Rapids which received its name in 1881.

Hubbard County was created on February 26, 1883, and was named in honor of J. F. Hubbard, Governor of Minnesota from 1882 to 1887. In 1887 Park Rapids was designated the county seat. The original county consisted of 16 townships, but in 1895 it was increased to its present size of 28 townships, a part of Cass County being added at that time.

~~xxx~~ Industrial development in this county has been limited for the most part to lumbering. In 1879 the first logging camp was located on Palmer Lake, in Crow Wing Lake township. Large sawmills were built at Akeley soon after the railway reached it in 1891, they continued operations until 1915, when the largest one closed. Logging railways were built north and northwest of Akeley into the dense stands of pine, to transport the log to these mills. At that time from 20 to 30 carloads of finished lumber were shipped daily from Akeley. Smaller mills operated in different sections from time to time, but only a few portable mills remain, and practically no area of merchantable timber are left.

Development of water power in Hubbard County is of minor importance and is at present limited to the dam at Park Rapids on Fishhook River. This dam carries a 15 foot head and supplies part of the electrical energy used by the local community. Undeveloped dam sites are on Crow Wing River.

Mississippi River. P. 1 Col. 2
Valley of Miss River. 300 to 600 deep + 2.5 miles wide

~~Lebanon, Mo. 1180 feet~~
The highest point is Lebanon, in the
southwest corner of the St Paul quad-
altitude of 1180 feet; Page 2 Col. 1

McCarron Lake. Col. 2. Pa. 2.

Medicine Lake " " "
Black Dog Creek - largest - 3 miles long Col. 3
near St. Paul.

Falls and rapids of St. Anthony. Drop 85 ft.
Col. 3

St. Anthony Falls and rapids the drop
is 40 feet. Col. 3.

Nicollet Island Col. 3
Kennebec Island Col. 3

Rum River joins the Miss at Anoka is
less than 6 miles as this stretch and is
pounded by a dam at Anoka. Col. 3.

Coon Creek, drains N.W. of White Bear Quad
and N.E. part of Anoka rises in Wiregrass
Marsh, flows into Miss. Col. 3.

Rice Creek drains N.E. + Eastern, Central
and Western parts of White Bear Quad, rises
just outside the N.E. corner of quad, flows
S.W. to Miss at Fridley Col. 3. P. 4 - Col. 1

Clearwater Canal, a branch of Rice
Creek receives its overflow of White
Bear Lake through Bald Eagle Lake.
Col 1 - P. 3

The flow of Rice Creek has been
greatly depleted by conduits
leading from Centerville Lake and
from Baldwin Lake to the St. Paul
water system. Col 1 - P. 3

Savage - formerly called Blendale -
Col 2 - P. 3

The three important rivers - Miss-
sippi - Rumm - were the routes along
which the early explorers and traders
passed through the region. At the
mouth of the Rumm are the oldest posts
in this region - Fort Snelling (estab-
lished in 1823 and still a military post)
and Mendota. St Paul is the first con-
venient harbor below the junction of
Rumm + Miss. Rivers. St Anthony, now
East Minneapolis, is at the falls on the
Miss. Anoka is at the mouth of Rumm Riv.
Col 2 - P. 3

S.E. part of White Bear Quad and
N.E. " " St Paul Quad were
formerly drained by two branches
of Phalen creek, flowing from
Phalen Lake and from McCarron Lake.
The flow of the streams were greatly
depleted by the use of water of the
lakes for city supply, and the
streams were largely obliterated
by erection of buildings, but a small
stream still reaches the sewer on the
south side of city (St Paul) P. 3 - Co 1

Elm Creek, drains W part of Anoka Quad,
rise west of it, flows N.E. with a fall
of about 50 ft, through Rice and
Hayden lakes to Miss, opposite Anoka.
Chief branches are Rush Creek and
the creek draining Diamond Lake.
Page 3 - Col 1

Shingle Creek drains Central portion
of Anoka Quad, flowing from Eagle
Lake to Miss. or Candy. flows N.E.
then shall valley to Palmer Lake, then
S + S.E. to Miss. In lower part of its
course it runs thru artificial channel
total fall 80 ft, about 40 ft last mile (P. 3 Co 1)

Bassett Creek, drains S. part of Anoka Qu.
and N. Mpls Quad., flows from S.
end of Medicine Lake thru Mpls opposite
Nicoll's Island. very crooked. P. 3. Co 1

Winnepesaukee Creek flows E across the
Mpls Quad. from Lake Minnetonka to
Miss, not far from Ft. Snell. about
 $\frac{1}{2}$ mile from mouth it plunges into a gorge
nearly 100 ft deep forming the Winnepesaukee
falls. From Lake Minnetonka to Miss
it falls about 250 ft, 125 ft of its descent
lying between lake and the brink of falls,
which are 65 ft high. The stream has one
small tributary, which flows from Harriet
an Calhoun lakes; it is ponded at Edina
by a milldam. P. 3 Col 1

None mile Creek, drains central part of Mpls Quad, has two main branches, one rises near Hopkins and other in Island Lake, flows S.E. to the Minn river.

Near Bloomington the creek enters a valley and descends nearly 100 ft in 2 miles before it emerges upon a flood plain of the Minn., where it turns westward about 1 mile to join that River. P. 2 Col. 1

Purgatory Creek rises in several small branches from springs, lakes and swamps south of Lake Minnetonka and drains the western part of Mpls Quad. flows S.E. to the Minn, its course being mainly across flat swampy lands, but last 3 miles it descends 100 ft thru a gorge in the gravel plains of Eden Prairie. P. 3 Col. 1.

Credit River flows Northward
into the Minn at Savage (formerly
Glendale). Enters Mpls Quad, in a
deep narrow valley, from which
it emerges upon flood plain of the
Minn. Many small spring creeks
flow from the slopes bounding
the large valley into the Minn
and into the Miss below Mpls.

P 3 Col 1

More than 600 lakes in the four
Quadrangles (Mpls) (St Paul) (Anoka)
(White Bear). 130 named. P. 3 Col.

Lake Minnetonka - 10 miles long. P. 3 Col.

Bald Eagle & Medicine more than
2 1/2 miles long. P. 3 Col.

Most of the lakes have no outlet.
12 of the lakes, of which Turrell Lake
is the largest, occupy depressions
in the flood plain of the Minnesota-
Mississippi valley and are called
river lakes. P. 3 Col.

A few other lakes, such as Deans
Lake and Sandy Lake, occupy basins
made or walled in by dune sand
some lakes are about 100 feet deep.
P. 3 Col.

THESE HUBBARD Co. TEXT MATTER
LAKES & RIVERS ARE OMITTED ON
PLATE 59. FORMS. & LISTED ON TEXT
FORM MATTER FORMS.

7. LONG LAKE
8. CROOKED LAKE . T 141-33
11. YELLOW HEAD RIVER
14. LAKE NORWAY
16. PAINE LAKE - SECS. 16-21-22. T 143. R 34
16. LIZARD RIVER - SOURCE LAKE NORWAY
19. FISH HOOK RIVER - SOURCE. SEC. 20. T 142-36
20. POTATO LAKE
22. STRAIGHT RIVER
24. PLANTAGENET LAKE
26. LA SALLE RIVER - SOURCE SEC. 6. T 143. R 36
26. HENNEPIN RIVER - SOURCE. SEC. 35. T 145. R 36
27. SHINGOBOE MINISSIBE. SOURCE LAKE 3-36 T 143 R 36
28. DIVER LAKE - SECS. 23. 24. 25. 26. T 144. R 32
29. LAKE HATTIE { SECS. 19. 30. T 144. R 34
" 24. 25. T 144. R 36
30. LAKE FRONTENAC - SECS. 27. 34. T 146. R 34
- 31 (BARFIELD
OR
32 (KABEKONA LAKE
33. LAKE BENEDICT. SECS. 1-2-3-11-12. T 142. R 32

Ed Ingalls
12/19/41

4.11

Resort

NAME WAMBATTI-HOTEL (village) CO HUBBARD

Minn. Map Pub. Co. Standard

PRON _____ REF COUNTY-MAP-1914 (page) _____

OTHER NAMES _____ PO HIST _____

EXACT SITE N.W. 1/4 SEC. 12 T 141 R 34 TWP LAKE-EMMA

GEN On the N. end CO _____
LOC of Bottle Lake ST? _____

FIRST SETTLED _____

PLAT _____ INCORP _____

Name Origin & Remarks:

1-2-41

A. Rasmussen

4.11

Resort

NAME

THOMAS HOTEL

(village)

CO

HUBBARD

Minn. Map Pub. Co. Standard

PRON

REF

COUNTY-MAP-1914
(page)

OTHER
NAMES

PO
HIST

EXACT
SITE

N.W. 1/4 SEC. 35

T

141

R

34

TWP

LAKE-EMMA

GEN
LOC

On Big Sand + THOMAS-LAKES

CO
ST?

FIRST
SETTLED

PLAT

INCORP

Name Origin
& Remarks:

1-24-41

A. Rasmussen

p. 11

~~PARK~~ RESORT ----- CO HUBBARD -----

NAME THIESIN'S RESORT ----- REF ^{Eddy's} ^{Survey} CC LAKE MAP - 5/30-40
(page)

PRON ----- AREA & DIMENS -----

OTHER NAMES ----- EST -----

EXACT SITE sec 15 ----- T 14 N R 35 W TWP -----

GEN LOC on W shore of EABLE LAKE -----
Description & Name Origin

3/13-41 G. P. Gastrow

0.11

~~PARK~~ RESORT ----- Co HUBBARD -----

NAME EAGLE BEACH RESORT ----- REF ^{Eddy's} ₁ C.C.C. LAKE MAP ^{Survey} (5/30-40) _(page)

AREA &
DIMENS

PRON -----

OTHER NAMES ----- EST -----

EXACT SITE sec 15 ----- T 14N R 35W ----- TWP -----

GEN
LOC on W shore of EAGLE LAKE -----
Description &
Name Origin

3/13-41 G.W. Zartow

7. NATURAL
FEATURE POINT ----- Co HOBARD -----

NAME PICKERING'S POINT ----- Eddy's survey
REF C=C LAKE MAP 3/26-1940
(page)

AREA &
DIMENS
PEON -----

OTHER
NAMES -----

EXACT
SITE sec 15-22 T 14N R 32W TWP -----

GEN
LOC on S side of ELEVENTH CROW WING LAKE -----
Description &
Name Origin

3/14-41 L.P. Zaitrow

4.11

Resort

NAME CAMP MERRIWYN (village) CO HUBBARD ?

PRON _____ REF Eddy's survey CCC LAKE MAP (page) (FEB 1938)

OTHER NAMES _____ PO HIST _____

EXACT SITE Sec 13 T 145 R 24 TWP _____

GEN on s.w. shore of CO _____
LOC PLANTAGANETTE LAKE ST? _____

FIRST SETTLED _____

PLAT _____ INCORP _____

Name Origin & Remarks:

Map spelling of name is PLANTAGENET
In Drainage & Waters is spelled as PLANTAGANETTE.

(Taken from map of Plantaganette Lake.) R 7/19 41. G.W. Gastrow.

7. NATURAL FEATURE POINT Co HUBBARD

NAME REGAN'S POINT REF ^{Eddy's} CCC LAKE ^{survey} MAP 3/26 1940
(page)

AREA & DIMENS _____
PRON _____

OTHER NAMES _____

EXACT SITE sec 28 T 14N R 32W TWP _____

GEN LOC on S.W. side of ELEVENTH CROW WING LAKE
Description & Name Origin

3/14-41 E. W. Zastrow

4.11

NAME IRWINS-HOTEL CO HUBBARD
(village) Minn. Map Pub. Co. Standard

PRON _____ REF COUNTY-MAP-1914
(page)

OTHER NAMES _____ PO
HIST _____

EXACT SITE S.W. 1/4 Sec. 13 T 140 R 34 TWP HENRIETTA

GEN LOC On W-end of Elbow lake CO ST? _____

FIRST SETTLED _____

PLAT _____ INCORP _____

Name Origin
& Remarks:

4.

VILLAGE ✓

Co

Hubbard

NAME

Crooked Lake junction

REF

Ser: Hist 1937-38.

(page)

60

PRON

PO

HIST

Mail News

OTHER
NAMES

CO

ST?

EXACT
SITE

T

R

TWP

GEN
LOC

FIRST

SETTLED

PLAT

INCORP

Description &
Name Origin

on GN RR

5/20/40 Schick

4.

NAME STREETER CO HUBBARD
(village)

PRON _____ REF Kan. Co. Times, Nov. 14, 1889,
OTHER NAMES _____ PO No. 8, page 2, col. 4.
HIST _____ (page)

EXACT SITE _____ T _____ R _____ TWP _____

GEN _____ CO _____
LOC _____ ST? _____

FIRST SETTLED _____

PLAT _____ INCORP _____

Name Origin & Remarks: "The post office at Streeter has been changed from Blaine to Garden City and from Rocky to Folkedahl." ?

4.

NAME FOLKE DAHL (POST OFFICE) CO HUBBARD
(village)

PRON _____

REF Kan. Co. Times, Nov. 14, 1889
No. 8, page 2, col 4. (page)

OTHER NAMES [ROCKEY] PO HIST _____

EXACT SITE _____ T _____ R _____ TWP _____

GEN LOC _____ CO ST? _____

FIRST SETTLED _____

PLAT _____ INCORP _____

Name Origin

& Remarks: " The post office at Streeter has been changed from Blaine to Garden City and from Rockey to Folke Dahl. " P. 28

4.

NAME

[ROCKEY (POST OFFICE)] CO HUBBARD
(village)

PRON

REF

Kan. Co. Times, Nov. 14, 1889
No. 5, page 2, col. 4. (page)

OTHER NAMES

FOLKEDAHL

FO
HIST

EXACT SITE

T

R

TWP

GEN LOC

CO
ST?

FIRST SETTLED

PLAT

INCORP

Name Origin
& Remarks:

" The post office at Streetes has been changed from Blaine to Garden City and from Rocky to Folkedahll." ?

DL

4.

NAME GARDEN CITY (POST OFFICE) HUBBARD
(village)

PRON -----

REF Kan. Co. Times, Nov. 14, 1889,
No. 8, page 2, col. 4. (page)

OTHER NAMES [BLAINE] -----
PO HIST -----

EXACT SITE ----- T ----- R ----- TWP -----

GEN CO -----
LOC ST? -----

FIRST SETTLED -----

PLAT ----- INCORP -----

Name Origin
& Remarks:

"The post office at Streeter has
been changed from Blaine to Garden City
and from Rockey to Folkedahl." ? D

4.

NAME

[BLAINE (post office)
(village)]

CO

Hubbard

PRON

REF

Kan. Co. Times Nov. 14, 1889,
No. 8, page 2, col. 4. (page)

OTHER
NAMES

GARDEN CITY

PO
HIST

EXACT
SITE

T

R

TWP

GEN
LOC

CO
ST?

FIRST
SETTLED

PLAT

INCORP

Name Origin "

& Remarks:

The post office at Streeter has been
changed from Blaine to Garden City and
from Rocky to Folkedahl." ?

of

4.

NAME STONEY LAKE CO HUBBARD
(Village)

PRON _____ REF Park Rapids Enterprise 11-21-40
(page)

OTHER NAMES _____ PO HIST _____

EXACT SITE _____ T _____ R _____ TWP _____


GEN _____ CO _____
LOC _____ ST? _____

FIRST SETTLED _____

PLAT _____ INCORP _____

Name Origin
& Remarks:

Chas. E. Erickson



T 142
143
144

R 35

6.

STREAM

SOURCE

COUNTY

MOUTH

COUNTY

COUNTY

Hubbard

NAME

Coldwater Creek

REF

Hubbard Co. Soil Sur. '30 #33 Map.
(page)

FRON

MILES

OTHER

NAMES

SOURCE

SEC

T

R

TWP

DIRECTION &

AREA DRAINED

MOUTH

SEC

T

R

TWP

Description &
Name Origin

*Disturb
of timber
River stop*

*Done
6/19/40.*

6. SOURCE MOUTH COUNTY
STREAM COUNTY COUNTY *Hubbard*

NAME *Kawisbiwash Creek* REF *Hubbard Co. Soil-Sur' 31 #33 Map.*
(page)

PRON _____ MILES _____

OTHER NAMES _____

SOURCE _____ SEC _____ T _____ R _____ TWP _____

DIRECTION & AREA DRAINED _____

MOUTH _____ SEC _____ T _____ R _____ TWP _____

Description & Name Origin

*Part of
Hubbard
Twp.*

*Done
6/9/90.*

6.

STREAM

SOURCE COUNTY

MOUTH COUNTY

COUNTY

Hubbard

NAME

Trout Creek

REF

Hubbard Co. Soil Sur. '30 #33 Map.
(page)

PRON

MILES

OTHER NAMES

SOURCE

SEC

T

R

TWP

DIRECTION & AREA DRAINED

MOUTH

SEC

T

R

TWP

Description & Name Origin

*distinct of
Steambour River
Twp*

John
6/19/80

6.

NAME MARY CREEK CO HUBBARD
(stream) *Chapter 337*

PRON _____ REF 34th Session 537 YR. 1905
Genl Laws (page)

OTHER NAMES _____

SOURCE COUNTY _____ MOUTH COUNTY _____ MILES _____

SOURCE _____ SEC _____ T _____ R _____ TWP _____

DIRECTION & AREA DRAINED _____

MOUTH _____ SEC _____ T _____ R _____ TWP _____

Name Origin & Remarks *Act appropriating money to clean out this creek, in Starca State Park.
approved April 19, 1905*

3/5/41 F. Bienhoff

6.

NAME STEAMBOAT-RIVER (stream) CO HUBBARD

1909-12 Report Water Resources

PRON _____ REF STATE DRAINAGE COMM.
(page) 589

OTHER NAMES _____

SOURCE COUNTY HUBBARD MOUTH COUNTY _____ MILES _____

SOURCE _____ SEC _____ T 45N R 32W TWP _____

DIRECTION & AREA DRAINED Flow south and east

MOUTH LEECH-LAKE SEC _____ T _____ R _____ TWP _____

Name Origin
& Remarks:

(Mississippi River Drainage)

2-25-41

A. P. Asmussen

2.5

NATURAL
FEATURE

CHAIN OF LAKES

Co HUBBARD? ?

NAME no name.

REF C. O. U. E. S. I m i k e 1-128
(page)

AREA &
DIMENS

PRON -----

OTHER
NAMES -----

EXACT
SITE ----- T ----- R ----- TWP -----

GEN LOG this chain of lakes on the route from the Mass R. to
Description & Name Origin Leach lake by way of Crow wing river are:-

- (1) KACHIBO SAGITOWA - (2) JOHNSTON'S - (3) ALLEN'S - (4) (LONG-RICE) LONGRICE -
- (5) SUMMIT - (6) VIEUX DESERT - (7) OSSOWA - (8) PLÉ - (9) BIRTH - (10) LITTLE VERMILLION
- (11) KAGINO GUMAG, the latter is the source of Crow wing river.

5.

NAME

ANDRUS (LAKE ANDRUS)
(lake)

CO. Hubbard

PRON

REF

Coxes } 1895 Up. Miss. map.
(page)

OTHER NAMES

EXACT SITE

T

?

R

?

TWP

AREA & DIMENS

GEN LOC

Andrus Creek flows through the lake. - north of Lake Stasca

STATUS

Name Origin & Remarks:

6/10/41 PRC

5.

NAME COPEES (LAKE COPEES) CO Hubbard
(lake)

PRON _____ REF Coppees } 1895 Up. Miss. map.
Cronin } (page)

OTHER NAMES _____

EXACT SITE _____ T ? R ?

TWP _____ AREA & DIMENS _____

GEN LOC North of Lake Itasca STATUS _____
Andrus Creek flows through this lake

Name Origin near Dutch 7 led.
& Remarks: on R. Mc. Nally map.

6/10/41 Roe

LAKE

Co

Hubbard-??

1692

Probably either present Eagle or Potato lake

NAME

LAGARD LAKE

REF

Bones-Z.M. Pike-1-317

(page)

PRON

STATUS

OTHER

NAMES

EXACT

SITE

T

R

AREA &

DIMENS

TWP

GEN

LOC

on the Leech-otter-Jail Traverse

Description &

Name Origin

on old water route (northern branch) from Leech lake to Red river.

ODR-4-25-40

R 5/22/41

5.

LAKE

Co

HUBBARD
(1869)

NAME

LEAF LAKES

REF

SEAT OF EMPIRE
Coffin, G.C.121
(page)

PRON

STATUS

OTHER
NAMESEXACT
SITE

T

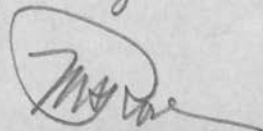
R

TWP

AREA &
DIMENSGEN
LOCDescription &
Name Origin

Looking eastward (from the Ottetail) we see gleaming in the sun-
light the Leaf Lakes, the head waters of the Crow Wing, one of the
largest western tributaries of the upper Mississippi.

4/5/40



7. NATURAL FEATURE FOREST Co. HUBBARD

NAME PAUL BUNYAN STATE Forest REF 1940 Lucas DIR MAP Page 3233
(page)

PRON _____ AREA & DIMENS _____

OTHER NAMES _____

EXACT SITE _____ T _____ R _____ TWP _____

GEN LOC N. Central part of County
Description & Name Origin

4-22-41

Rever

8. ARTIFICIAL
FEATURE

ROUTE (OR) TRAVERSE CO HUBBARD-BECKER-OTTER-
TAIL

NAME LEECH-OTTERTAIL TRAVERSE REF COUES Z.M. Pub 17-318
(page)

PRON _____ AREA &
DIMENS _____

OTHER NAMES _____ EST _____

EXACT SITE _____ T _____ R _____ TWP _____

GEN LOC between Miss. R. + Red River of the North.

Description &
Name origin

The old and principal water route used in
early 1800's. between the above rivers.
(over)

5/21/41 / Rose

Schoolcraft describes this route in detail as follows: - (using the nomenclature of his narrative of 1834) (1.)

" From Leech lake, through lakes called Warpool, Little Long, of the Mountain and of the Island, to the Crow Wing series, or Long Water, Little Vermillion, Birch and Plé. Lake Plé was the one where the route forked - one way leading on down the Crow Wing Series, the other turning off to the Otertail series. The latter consisted in, first, a portage of four passes, to Island lake; portage of one pause into a small lake which lead into another, and this into Lagard lake; half a pause to a small lake; pause and a half to another; four pauses into Nigiskun Aioub or Fish Line lake; a pause to Pine lake; five pauses into a small river which runs into Scalp lake. The latter has an outlet which expands into three successive and equidistant lakes, and is then received into Lac Terrehaute, or Height of Land Lake. The outlet of this last expands into a lake, and again into water called Two Lakes, from its form;

SEE
NEXT
SHEET

whence the discharge is into Ottertail lake. It is not easy to pick this exact route up from a modern map; but I may add that it runs in Hubbard, Becker, and Ottertail cos.; that some of the lakes on or near this series ^{known as} Height of Land, Little Pine, Pine, and Rush (these being on the course of Ottertail R., and therefore on the Red River watershed; and that some places on or near the route are called Park Rapids, Osage, Linnell, Shell Lake, Jarvis, Erie, Mc Hugh, Fraser City, Lacey, Perham and St. Lawrence. The N. P. R. R. from Moorhead to Brainerd crosses the route in two or three places, one of these being between Pine and Rush lakes."

[separate sheets made for each individual feature named]

5/22/41 Rose

8. ARTIFICIAL
FEATURE

Co

NAME

REF

(page)

PRON

AREA &
DIMENS

OTHER
NAMES

EST

EXACT
SITE

T

R

TWP

GEN
LOC

Description &
Name Origin

OVER
2

PARK

9.

PARK

State Forest

Co # HUBBARD

NAME

NAME Paul Bunyan State Forest

REF

49th Session 1935 (page) 686
Chap. 372

FROM

AREA &
DIMENS

PRON

NAMES

OTHER

NAMES

EST

SITE

W 1/2 sec 2, All of sec 3, 4, 5, 6, 7, 8,

141

32

EXACT

142

32

SITE

sec's 7, 18, 19,
sec's 1, 2, 3, 4, 9, 10, 11, 12

T

143

R

32

TWP

142

33

except sec's 19, 20, 29, 30, 31, 32

GEN

143

33

LOC

sec's 28, 29, 30, 31, 32, 33, 34.

144

33

Description &
Name Origin

143-144.

34

all w of 5 P.M.

Act to create state forests
approved April 29, 1935.

B. P. C. 3/12/41

9. PARK STATE FOREST Co HUBBARD

NAME FOOT HILLS STATE FOREST REF ^{chap. 163} 50th Session 231 YR. 1937
(page)

PRON _____ AREA & DIMENS _____

OTHER NAMES _____ EST _____

EXACT SITE _____ T _____ R _____ TWP _____

GEN LOC _____

Description & Name Origin Act adding certain lands.

All lands and water now owned or here after aquired by the state in Sec. 9, T. 139. N. R. 32. W. of the 5th P. M. are hereby added.

approved April 5, 1937

3/24/ F. Bienhoff

9.

PARK

State Forest

Co

HUBBARD & WADENA

NAME

Foothills State Forest
(as printed)

REF

49th Session 1935 (page)
Chap. 372

PRON

AREA &
DIMENSOTHER
NAMES

EST

EXACT

SITE

GEN

LOC

Description &
Name Origin50 2/3, 4 SEC'S, 1, 2, 3, 10, 11, 12
All of -

139

32

138

33

T

139

R

33

TWP

that portion lying So. of
the Hwy & E. of C.W. River

E. 1/2

138

34

all W of 51 P.M.

This is addition to present
state forest

approved Apr. 29, 1935

BPC 3/12/41

11.
MISCELLANEOUS

COUNTY

Co UBBARD

MUN

NAME HUBBARD COUNTY

REF *Upham* 242
(page)

PRON

EST

February 26, 1883

OTHER
NAMES

GEN
LOC

EXACT
SITE

T R TWP

Description &
Name Origin

was named in honor of Lucius Frederick Hubbard, governor of Minnesota from 1842 to 1887. He was born in Troy, N.Y., January 26, 1836; came to Minnesota in 1857, established the Red Wing Republican, and was its editor till 1861; enlisted in December, 1861, as a private in the Fifth Minnesota regiment; within a year was promoted to be its colonel; and in December, 1864, was breveted brigadier general. In 1866 he engaged in the grain business at Red Wing, and after 1870 also in flour milling. From 1877 to 1890 he took a leading part in the construction and management of new railway lines, built to promote the business development of Red Wing and Goodhue County. He was a State Senator, 1872-5; and was governor, 1882-7. He removed to St. Paul in 1901, and afterward lived there, except that his home during the last two years was with his son in Minneapolis, where he died February 5, 1913.

7-3-40 J. Bienhoff

11.
MISCELLANEOUS COUNTY ----- Co HUBBARD -----
----- MUN -----

NAME HUBBARD ----- REF MINN-3-CENT V-4-P 136
----- (page) -----

PRON ----- EST IN 1883 -----

OTHER NAMES ----- GEN
----- LOC -----

EXACT SITE ----- T ----- R ----- TWP -----
Description & Name Origin Established by the Twenty-third State Legislature
in 1883

Ingallo 9/9/40

6.

NAME SCHOOLECRAFT RIVER (stream) CO HUBBARD BELTRAMI

REF 1940 ATLAS OF MINN. HWYS (page) 29-4 Sheet 1

OTHER NAMES _____

SOURCE COUNTY HUBBARD MOUTH COUNTY BELTRAMI MILES _____

SOURCE _____ SEC 7 T 142 R 34 TWP LAKE GEORGE

DIRECTION & AREA DRAINED Flow NE. through SCHOOLECRAFT LAKE then NE. through PLANTAGENETTE LAKE. then NE. into Beltrami co. from sec. 6, T. 145, R. 33 then NE. through MARQUETTE LAKE then N.E.

MOUTH MISSISSIPPI RIVER SEC 20 T 146 R 33 TWP BENLON

Name Origin & Remarks:

2/5-47

5.

NAME ALICE (LAKE ALICE) CO HUBBARD

(lake)

HUBBARD CO. TEXT MATTER P84

FROM ----- REF WINCHELL (GEOLOG OF MINN V H

(page)

OTHER NAMES [ASSAWA (LAKE ASSAWA)]

EXACT SITE ? T 143N R 36W

TWP ? AREA & DIMENS

GEN LOC STATUS

Name Origin & Remarks: NAMED LAKE ALICE BY SCHOOLCRAFT.

Ingallo 12/18/41

5.

LAKE

Co

HUBBARD

1421

NAME ALICE (LAKE ALICE) REF comes 2.7m. Bibl-162
(page)

PRON _____ STATUS _____

OTHER NAMES ELVERA -
ASSAWA - OSSOWA - USAWA - USAW-WAY - PERCH-ASSAWE -EXACT SITE in sec 24 11 T 143 R 35

TWP _____ AREA & DIMENS _____

GEN LOC this is the lake where the right fork of Nawa River heads
 Description & Name Origin it is of Great Historical importance as it was from
this lake that, Schoolcraft in 1832 and Nicollet in 1836 portaged
to Lake Itasca.

OBR-4-18-40

5.

LAKE

Co

HUBBARD

1427

NAME

PERCH

REF

Notes 22m Perch - 167
(page)

PRON

STATUS

OTHER
NAMES

ALICE

EXACT
SITE

4-11

T

143

R

35

TWP

AREA &
DIMENSGEN
LOCDescription &
Name Origin

(By Allen)

See Lake Alice

OBR 4-18-40

5.

NAME OSSWA LAKE CO Hubbard
(lake)

PRON _____ REF Coues } 1895 Up. Miss. map.
Cronin }
(page)

OTHER NAMES USAWA LAKE - SCHLC. 1837
ASSAWA LAKE - NICOLLET 1836.
ALICE LAKE - R. Mc. NALLY MAP

EXACT SITE _____ T 143 N? R 35 W?

TWP _____ AREA & DIMENS _____

GEN LOC East of Lake Stasca STATUS _____

Name Origin & Remarks: Schoolcraft in 1837.

6/10/41 Roc

5.

LAKE

Co

HUBBARD

1426

NAME

USA-WAY

REF

Louis Zm. Pile 1-167
(page)

PRON

STATUS

OTHER
NAMES

ALICE

EXACT
SITE

2-11

T

143

R

35

TWP

AREA &
DIMENSGEN
LOC

(By Allen)

Description &
Name Origin

See Lake Alice

OBR 4-18-40

5.

NAME USAWA LAKE CO Hubbard
(lake)

PRON _____

REF ^{Leones} Leones } 1895 Up. Miss. map.
(page)

OTHER NAMES See Osswa Lake sheet

EXACT SITE _____ T 143N ? R 35W.

TWP _____ AREA & DIMENS _____

GEN LOC E. of Lake Stasca STATUS _____

Name/Origin
& Remarks:

Schoolcraft in 1832.

6/10/41 Rose

5.

LAKE

Co

HUBBARD

1435

NAME

USAWA

REF

Cous 2 m Pipe 1-162
(page)

PRON

STATUS

OTHER
NAMES

ALICE

EXACT
SITE

2-11

T

143

R

35

TWP

AREA &
DIMENSGEN
LOCDescription &
Name Origin

By (school craft)

See Lake Alice

OBR 4-18-40

5.

LAKE

Co HUBBARD

1422

NAME ELVERA REF Notes Z on Pipe 1-162
(page)

PRON _____ STATUS _____

OTHER NAMES ALICEEXACT SITE 2-11 T 143 R 35

TWP _____ AREA & DIMENS _____

GEN LOC _____

Description &
Name Originsee Lake Alice.DBR 4-18-40

5.

954

LAKE

Co.

HUBBARD

NAME

OSSOWA

REF

Louis Z. M. Pike - 128
(page)

PRON

STATUS

OTHER
NAMESEXACT
SITE

Sec. 2-11

T 14 3 R 35

TWP

AREA &
DIMENS

GEN

LOC
Description &
Name Originthe 7th of a chain of lakes, on the route from the Miss R. to
Leech Lake by the way of Crow Wing River

OKR 4-8-40

5.

LAKE

Co

HUBBARD

1424

NAME

OSSOWA

REF

Cous 272. P. 163
(page)

PRON

STATUS

OTHER
NAMES

ALICE

EXACT
SITE

3-11

T

143

R

35

TWP

AREA &
DIMENSGEN
LOC(By schoolcraft)
Description &
Name Origin

See Lake Alice

OBR. 4-18-40

OSSOWA (LAKE OSSOWA): see Seventh Lake, Hubbard County

No. ----- (1900) -----
Date -----
Place -----
No. -----
No. -----
No. -----
No. -----

5.

LAKE

Co

HABBARO

1428

NAME ASSAWE REF Lower 2, 3, 4, 5, 6, 7, 8, 9, 10, 11, 12, 13, 14, 15, 16, 17, 18, 19, 20, 21, 22, 23, 24, 25, 26, 27, 28, 29, 30, 31, 32, 33, 34, 35, 36, 37, 38, 39, 40, 41, 42, 43, 44, 45, 46, 47, 48, 49, 50, 51, 52, 53, 54, 55, 56, 57, 58, 59, 60, 61, 62, 63, 64, 65, 66, 67, 68, 69, 70, 71, 72, 73, 74, 75, 76, 77, 78, 79, 80, 81, 82, 83, 84, 85, 86, 87, 88, 89, 90, 91, 92, 93, 94, 95, 96, 97, 98, 99, 100 (page)

PRON STATUS

OTHER NAMES ALICE

EXACT SITE 2-11 T 143 R 35

TWP AREA & DIMENS

GEN LOC (By nicollet)

Description &
Name Origin

See Lab Alice

OBR 4-18-40

5.

LAKE

Co

HUBBARD

1413

NAME ASSAWA REF *lowest in Book 1-162*
(page)

PRON STATUS

OTHER NAMES ALICE

EXACT SITE 2-11 T 143 R 35

TWP AREA & DIMENS

GEN LOC (by school craft)

Description &
Name Origin

see Lake Alice

DPR 4-18-40

5.

NAME ASSAWA LAKE
(lake) CO Hubbard

PRON _____ REF ^{Boyes} Cronin } 1895 ^{Up. Miss. map.}
(page)

OTHER NAMES See Osswa lake sheet

EXACT SITE _____ T 143 N ? R 35 W ?

TWP _____ AREA & DIMENS _____

GEN LOC E. of Lake Stasca STATUS _____

Name Origin & Remarks:

Recalled used this name in 1836.

6/10/41 Pore

5.

NAME

[ASSAWA (lake) - LAKE ASSAWA]

CO

HUBBARD

HUBBARD Co. TEXT MATTER P 84

PRON

REF

WINCHELL GEOL OF MINN V 4
(page)

OTHER NAMES

ALICE (LAKE ALICE)

EXACT SITE

P

T

149 N

R

95 W

AREA & DIMENS

TWP

P

GEN LOC

STATUS

Name Origin & Remarks:

Inyall 12/15/41

5.

NAME ASSAWA LAKE CO HUBBARD
(lake)

1894 map of nor. min.

PRON REF Jewett & Son
(page)

OTHER NAMES

EXACT SITE SEC 3 T 143 R 35

TWP AREA & DIMENS

GEN LOC Name Origin STATUS
& Remarks:

12-18-41-NESS.

5.

NAME Little Rice Lake CO Hubbard
(lake) Dept. Conservation Order # 902

PRON _____ REF S.P. Dispatch Sept. 11, 1940
(Page)

OTHER NAMES _____

EXACT SITE Sec. 7, 8 T 141 R 34

TWP _____ AREA & DIMENS _____

GEN _____ STATUS _____
LOC _____
Name Origin _____
& Remarks: _____

4.

VILLAGE

Co

Hubbard

NAME

LAPORTE

REF

Minn by Counties 1918

68
(page)

PRON

PO

LIST

OTHER

PLACES

EXACT

SITE

T

R

TWP

GEN

LOC

FIRST

SETTLED

PLAT

INCORP

Description &

Name Origin

W. Keenan 7/29

VILLAGE

Co HubbardNAME PARK RAPIDSREF Min. by Counties ¹⁹¹⁸ 68
(page)

PRON

PO
DISTOTHER
NALES

COUNTY

SEAT yes Feb. 26, 1883EXACT
SITE

T

R

TWP

GEN
LOCFIRST
SETTLED

PLAT

L. CORP

Description &
Name OriginW. L. Keenan 2/29

4.

VILLAGE

Co Hubbard

NAME NARY

REF Mem by Counties ¹⁹¹⁸ 68
(page)

PROG

PO
LIST

OTHER
NALES

EXACT
SITE

T R TWP

GEN
LOC

FIRST
SETTLED

PLAT
Description &
Name Origin

LICORP

W L Keenan 7/29

4.

VILLAGE

Co

Hubbard

NAME

Nevis

REF

Minn. by Counties 1918

68
(page)

PROG

PO
LISTOTHER
NALESEXACT
SITE

T

R

TWP

GEN
LOCFIRST
SETTLED

PLAT

INCORP

Description &
Name Origin

W. Keenan 7/29

VILLAGE

Co

[Hubbard]

NAME

Becida

REF

Holt Am. Place Names

27
(page)

FROM

Beside a

PO

DIST

OTHER

NAMES

EXACT

SITE

T

R

TRF

GEN

LOC

FIRST


SETTLED

PLAT

Description &

Name Origin

INCORP


 3/5

4.

VILLAGE

co Hubbard

NAME Park Rapids

REF Sifillan - Chippewa Names

{(page) 470
item 304

PROG

PO
MIST

OTHER
VALUES

EXACT
SITE

T

R

TWP

GEN
LOC

FIRST
SETTLED

PLAT

INCORP

Description &
Name Origin

RR Paul

3-7-40

4.

VILLAGE

Co

Hubbard

NAME

FERRIS

REF

Min by Counties 1918

68
(page)

PROG

PO

DIST

OTHER

NOTES

EXACT

SITE

T

R

TWP

GEN

LOC

FIRST

SETTLED

PLAT

INCORP

Description &

Name Origin

H. Keenan 2/29

4.

VILLAGE

Co

[Hubbard]

NAME

FARRIS

REF

G. N. Ry. Across America

1917

35
(page)

PROJ

PO

DIST

OTHER

NALES

EXACT

SITE

T

R

TWP

GEN

LOC

on G. N. Ry. 169 mi. from Duluth

FIRST

SETTLED

PLAT

LACCRP

Description &

Name Origin

W. Keenan

3/18