



[Minnesota Geographic Board.
Records.](#)

Copyright Notice:

This material may be protected by copyright law (U.S. Code, Title 17). Researchers are liable for any infringement. For more information, visit www.mnhs.org/copyright.

KANDIYOHI COUNTY

Finished File

Approved name

Name in use Adams Beach

Pronunciation

Feature named

County Kandiyohi

Location T.121 N., R.34 W., sec.24. New London Township

Names

Comments

Co. atlas, 1932: Adams Beach. On Green Lake.
McCauley: Not shown.

Approved name

Name in use **Adamsville**

Pronunciation

Feature named

County **Kandiyohi**

Location

Names

Comments

**Walkery Village Laws, 103: Adamsville. Incorporated May 23, 1857.
Present status "No trace".**

Approved name

Name in use Andrew, Lake

Pronunciation

Feature named Lake

County Kandiyohi

Location T.121 N.,R.35 W.,sec.2,3,10,11,12. Lake Andrew Township.

Names

Andrew Lake
Andrews, Lake

Comments

Upham,270: Lake Andrew. Named in 1857 by Andrew Holes, one of the first two settlers in the township.
McCauley: Lake Andrew. Wet. Meandered.
Co.atlas,1915;32: Lake Andrew.
Lake Gaz: Andrew. 763.96 acres.
Short: Andrew Lake.
Lawson,Kandiyohi Co.map,275: Lake Andrew.
Eddy(6-21-39): Andrew Lake. 4-19. 763.9 acres. Max. depth 16.5'
Outlet, small creek to Lake Florida; inlet, none.
Winchell,2:pl.40: Lake Andrew.
Andreas: Lake Andrew.
Co.map,1912: Lake Andrew.
R.R.Comm.Map,1930: Lake Andrews.

Andrews,Lake: see Andrew,Lake,Kandiyohi County

Approved name

Name in use **Arctander Town Hall**

Pronunciation

Feature named

County **Kandiyohi**

Location **T.121 N.,R.36 W.,sec.15,s.w. Arctander Township**

Names

Comments

Lawson,Kandiyohi Co.Map,112: Arctander Town Hall

Approved name

Name in use **Arctander Township**

Pronunciation

Feature named **Township**

County **Kandiyohi**

Location **T.121 N.,R.36 W.**

Names

West Lake Township

Comments

Minn.Platbook,1916: **Arctander Township.**

McCauley: **Arctander Township.**

Upham,269: **Arctander Township.** Organized Apr.4,1879. Named for John W. Arctander (b.1849),a resident of this county, 1876-86,(Biog. sketch given).

Short: **Arctander Townsip.**

Winchell,2ipl.40: **Arctander Township.**

Lawson,Kandiyohi Co.,p.115: **Arctander Township.** West Lake Township Organized March 18,1879. County commissioners made a new township out of Township 121, Range 36. It was named for Attorney J.W.Arctander. Previous to then it was called West Lake.

Approved name

Name in use **Aspelien**

Pronunciation

Feature named

County **Kandiyohi**

Location **T.122 N.,R.36 W.,sec.25. Norway Lake Township**

Names

Comments

Lawson, **Kandiyohi Co., 338: Aspelien P.O. Estab.1893, A.H. Espelien, postmaster. Discontinued 1898.**

Approved name

Name in use **Atwater**

Pronunciation

Feature named

County **Kandiyohi**

Location **T.119 N.,R.33 W.,sec.1,2,11,12. Genessee Township**

Names	Comments
Summit Lake	Minn.Platabook,1916: Atwater. On GN r.r.
Stockholm	McCauley: Atwater. On GN r.r.
Genessee	Upham,269: Atwater. Founded 1869. Incorporated Feb.17,1876. A r.r. village. Named for E.D. Atwater, secretary of the land department of the St.Paul and Pacific R.R.
	Co.atlas,1915,1932: Atwater.
	Co.map,1912: Atwater.
	Short: Atwater.
	Sp.Laws,1876,p.76: Atwater. An Act to incorporate the village of Atwater. Approved February 17,1876.
	Walker, Village Laws,108: Atwater. Incorp. Feb.17,1876. Sep from Township.
	Lawson, Kandiyohi Co.190: Atwater. Summit Lake. Stockholm. Genessee. Incorp. Feb.17,1876. Named by the r.r. company in honor of E.D.Atwater, secretary of the land department of the St.P&P. r.r. Up to the time the townsite was regularly platted the place was variously known as Summit Lake, Stockholm, Genessee.

Collier Atlas, 1914: Atwater.
R.R. Com. Map, 1930: Atwater.
Winchell, 2: pl. 40: Atwater.
Leg. Manual Map, 1987: Atwater.
Andreas: Atwater.

Approved name

Name in use Atwater Beach

Pronunciation

Feature named

County Kadiyohi

Location T.120 N., R.33.W., sec.28,29. Harrison Township

Names

Comments

Co.atlas,1915: Atwater Beach. On Diamond Lake.

Co.atlas,1932: Atwater Beach.

McCauley: Not shown.

Approved name

Name in use Bad Water Lake

Pronunciation

Feature named Lake

County Kandiyohi, Chippewa

Location T.118 N., R.36, 37 W., sec.18,19;13,14,23,24. Edwards, Lone Tree Townships.

Names

Lone Tree Lake

Comments

McCauley: Bad Water Lake. Dry. Meandered.
Upham, 273: Bad Water Lake. Hawk Creek flows through this lake.
Co. atlas, 1915: Bad Water Lake.
Lake Gaz: Bad Water. 461.42 acres. 110.61 in Kandiyohi; 350.81
in Chippewa.
Lawson, Kandiyohi Co. map, 159: Bad Water Lake.
Winchell, 2: pl. 40: Lone Tree Lake.
Andreas: Unnamed.
Co. map, 1912: Bad Water Lake.

Approved name

Name in use Bass Beach

Pronunciation

Feature named

County Kandiyohi

Location T.121 N.,R.33 W.,sec.30 s.e. Irving Township.

Names

Comments

Co.atlas,1932: Bass Beach. On Green Lake.
McCauley: Not shown.

Approved name

Name in use Bass Lake

Pronunciation

Feature named Lake

County Kandiyohi

Location T.120 N., R.33,34 W., sec.18;13. Green Lake, Harrison Townships.

Names

Comments

McCauley: Bass Lake. Wet. Meandered.

Co.atlas,1932: Bass Lake.

Lake Gaz: Bass. 55.35 acres.

Short: Bass Lake.

Lawson,Kandiyohi Co.map,222: Bass Lake.

Eddy(6-21-39): Bass Lake. 4-95. 80 acres. Near Spicer. Max. depth 22'. Outlet, to Diamond Lake; inlet, none.

Andreas: Unnamed.

Winchell,2:pl.40: Unnamed.

Co.map,1912: Unnamed.

Approved name

Name in use Bear Lake

Pronunciation

Feature named Lake

County Kandiyohi

Location T.121 N.,R.34 W.,sec.7. New London Township.

Names

Comments

McCauley: Bear Lake. Wet. Meandered.
Upham,274: Bear Lake.
Co.atlas,1915;32: Bear Lake.
Lake Gaz: Bear. 166.25 acres.
Short: Bear Lake.
Lawson,Kandiyohi Co.map,316: Bear Lake.
Eddy(6-21-39): Bear Lake. 4-96. 166.2 acres. Max. depth 21'.
Outlet, creek to Nest Lake and to Green Lake; inlet, none.
Winchell,2:pl.40: Unnamed.
Andreas: Unnamed.
Co.map,1912: Unnamed.

Approved name

Name in use Bertha Lake

Pronunciation

Feature named Lake

County Kandiyohi

Location T.122 N., R.36 W., sec.15,22. Norway Lake Township.

Names

Bertha, Lake
Blaamyhre Lake
Glesne Lake
Bloomyhre Lake
Glessne Lake
Evans Lake

Comments

McCauley: Bertha Lake. Dry. Meandered.
Upham,274: Lake Bertha. Named for the daughter of Even O. Glesne a pioneer farmer.
Minn.Platbook,1916: Blaamyhre Lake.
Co.atlas,1915;32: Blaamyhre Lake.
Lake Gaz: Blaamyhre (Glesne). 596.64 acres. (Includes Evens Lake and Blaamyhre Lake.
Eddy(10-25-40): Bloomyhre Lake; Blaamyhre Lake; Glessne Lake; Glesne Lake. No #. 596.64 acres (part is now dry). Max. depth 5'. North lake max. 1.5' deep. Includes Evens Lake and Blaamyhre Lake.
Short: Blaamyhre Lake.
Lawson,Kandiyohi Co.map,336: Lake Bertha.
Lawson,Kandiyohi Co.,337: Bertha Lake (named for daughter of Even O. Glesne); Blaamyhre Lake (sometimes so-called for another old settler).
Winchell,2:pl.40: Evans Lake. (Includes both Bertha Lake and Evens Lake.
Co.map,1912: Lake Bertha.

(over)

Andreas: Unnamed. Shows Bertha Lake and Evens Lake as one lake.

Approved name Big Kandiyohi Lake

Name in use Big Kandiyohi Lake

Pronunciation

Feature named Lake

County Kandiyohi

Location T.117,118 N., R.34 W., Fahlun, Lake Lillian Townships.

Names
Kandiyohi Lake

Comments

McCauley: Big Kandiyohi Lake. Part Dry. Meandered.
Minn.Platabook,1916: Big Kandiyohi Lake.
Co.atlas,1932: Big Kandiyohi Lake.
Short: Big Kandiyohi Lake.
Lake Gaz: Big Kandiyohi. 4,293.55 acres.
Co.map,1912: Big Kandiyohi Lake.
Eddy(10-23-39): Big Kandiyohi Lake. 4-45. 1,695.6 acres. Near
Lake Lillian. Max. depth 5'. No outlet nor inlet.
Lawson,Kandiyohi Co.map,90: Big Kandiyohi Lake.
Winchell,2:pl:40: Big Kandiyohi Lake.
Andreas: Big Kandiyohi Lake.
R.R.Comm.map,1930: Kandiyohi Lake.
USBGN Decisions May through August, 1963. Decision List No.
6302, Big Kandiyohi Lake: lake about 3.8 miles long and 1.7
miles wide, about 11 miles southwest of Atwater; reported to
be a Dakota or Sioux Indian name meaning "where the buffalo
fish come"; Kandiyohi County; 45° 00' N., 94° 56" W. Not:
Kandiyohi Lake.

Approved name

Name in use Blaamyhre Lake

Pronunciation

Feature named Lake

County Kandiyohi

Location T.122 N.,R.36 W.,sec.20,21. Norway Lake Township.

Names

Glesne Lake
Bloomyhre Lake
Glessne Lake

Comments

McCauley: Unnamed. Dry. Meandered.
Lake Gaz: Blaamyhre (Glesne). 596.64 acres. (Includes Bertha lake and Evens Lake.
Eddy(10-25-40): Bloomyhre Lake; Blaamyhre Lake; Glessne Lake; Glesne Lake. No #. 596.64 acres (part is now dry). Max. depth 5'. North lake max. 1.5' deep. Includes Bertha Lake and Evens Lake).
Lawson, Kandiyohi Co. map, 336: Shown as swamp.
Short: Shown as marsh.
Winchell, 2: pl. 40: Unnamed.
Andreas: Unnamed.

Blaamyhre Lake: see Bertha Lake, Kandiyohi County.

Blaamyhre Lake, see Evens Lake, Kandiyohi County

Approved name

Name in use Blomkest

Pronunciation

Feature named

County Kandiyohi

Location T.117 N., R.35 W., sec.14. Roseland Township

Names
Blomkist
Kester

Comments
McCauley: Blomkest on Minn.& Western r.r.
Co.atlas,1932: Blomkest.
Short: Elomkest.
Minn.Commercial Directory,1937-38: Blomkist. Kester.
R.R.Com.Map,1930: Blomkist.

Blomkist; see Blomkest, Kandiyohi County.

Bloomyhre Lake; see Bertha Lake, Kandiyohi County.

Bloomyhre Lake: see Blaamyhre Lake, Kandiyohi County

Bloomyhre Lake: see Evens Lake, Kandiyohi County

Approved name **Bonanza Valley**

Name in use

Pronunciation

Feature named **Valley**

County **Kandiyohi**, Pope & Stearns

Location

45° 22'45" N, 94° 43'20" W [SE end]

45° 39'00" N, 95° 23'20" W [NW end]

Names

Comments

USBGN April through June, 1970. Decision List No. 7002.
Bonanza Valley: valley, extends 37 mi. NW from Paynesville to
Glenwood; Kandiyohi, Pope, and Stearns Cos., Minn.;
45° 22'45" N, 94° 43'20" W [SE end], 45° 39'00" N, 95° 23'20" W
[NW end].

Branner Lake: see Brenner Lake, Kandiyohi County

Bränner Sjöen: see Brenner Lake, Kandiyohi County

Approved name

Name in use Brenner Lake

Pronunciation

Feature named Lake

County Kandiyohi

Location T.122 N., R.36 W., sec.5,6,7,8. Norway Lake Township.

Names

Branner Lake
Bränner Sjöen

Comments

McCauley: Branner Lake. Dry. Meandered.
Upham, 274: Brenner Lake. Named for Andreas Hanson "Brenner," the added surname having reference to his vocation in Norway as a manufacturer of tar.
Co. atlas, 1915; 32: Brenner Lake.
Lake Gaz: Brenner. 115.25 acres.
Short: Brenner Lake. Shown as marsh.
Lawson, Kandiyohi Co. map, 336: Bränner Sjöen.
Andreas: Unnamed.
Winchell, 2: pl. 40: Unnamed.
Co. map, 1912: Unnamed.

Approved name

Name in use **Bur Oak Lake**

Pronunciation

Feature named **Lake**

County **Kandiyohi**

Location **T.120 N.,R.34 W.,sec.28,33. Green Lake Township**

Names

Burrdack Lake

Burr Oak Lake

Comments

Upham,274: Bur Oak Lake.

McCauley: Burrdack Lake. Dry. Meandered.

Lake Gaz: Unnamed. 50.51 acres.

Lawson,Kandiyohi Co.,203,206: Burr Oak Lake. Was formerly surrounded by a good-sized grove of timber of this species.

Short: Unnamed.

Winchell,2:pl.40: Unnamed.

Andreas: Unnamed.

Approved name

Name in use Burbank

Pronunciation

Feature named

County Kandiyohi

Location T.122 N., R.34 W. sec. 19. Burbank Township.

Names

Comments

Lawson, Kandiyohi Co., 122: Burbank. Named for Henry C. Burbank, a well known early merchant and stage line owner at St. Cloud. While the projected village did not materialize the name was perpetuated in the township organization. P.O. established 1867; discontinued 1904. Platted 1866 on the town line, sec.30 in Burbank township and sec.25 in Colfax Township.

McCauley: Not shown.

Minn.Platsbook, 1916: Burbank.

R.R.Com.Map, 1930: Burbank.

Andreas: Burbank P.O. sec.30.

Approved name

Name in use Burbank Township

Pronunciation

Feature named Township

County Kandiyohi

Location T.122 N., R.34 W.

Names

Comments

Minn. Platbook, 1916: Burbank Township.

McCauley: Burbank Township.

Upham, 269: Burbank Township. Organized Aug., 1866. Named for Henry Clay Burbank, a well known merchant in St. Paul and St. Cloud. (Gives biog. sketch).

Lawson, Kandiyohi Co., 122, 125: Burbank Township. First settled 1859. Organized August 1866.

Andreas: Burbank Township.

Winchell, 2: pl. 40: Burbank Township.

Short: Burbank Township.

Co. map, 1912: Burbank Township.

Approved name

Name in use **Burdick's**

Pronunciation

Feature named

County **Kandiyohi**

Location

Names

Comments

Lawson, Kandiyohi Co., 318: Burdick's P.O. Near Twin Lakes.

Burr Oak Lake: see Bur Oak Lake, Kandiyohi County.

Burdack Lake: see Bur Oak Lake, Kandiyohi County.

Approved name

Name in use Calhoun Lake

Pronunciation

Feature named Lake

County Kandiyohi

Location T.121 N.,R.33 W.,sec.16,20,21,22,27,28. Irving Township.

Names

Calhoun, Lake

Comments

McCauley: Lake Calhoun. Part Dry. Meandered.
Upham,274: Calhoun Lake. Named for an early settler who raised
cattle there.
Co.atlas,1915;32: Calhoun Lake.
Short: Lake Calhoun.
Lake Gaz: Not given.
Lawson,Kandiyohi Co.map,241: Calhoun Lake.
Eddy(6-26-39): Calhoun Lake. 4-10. 621.12 acres. Near Spicer.
Max. depth 13'. Outlet, Crow River; inlet, small creek.
Winchell,2:pl.40: Calhoun Lake.
Andreas: Calhoun Lake.
Co.map,1912: Calhoun Lake.

Approved name

Name in use Calhoun Lake Inlet

Pronunciation

Feature named Inlet

County Kandiyohi

Location T.121 N., R.33 W., sec.20 (?). Irving Township.

Names

Comments

Eddy(n.d.): Calhoun Lake Inlet. 4-10A. Near Spicer. Outlet, Crow River to Mississippi River; inlet, none.

Approved name

Name in use Capitol Hill

Pronunciation

Feature named H 11
‡

County Kandiyohi

Location T.119 N., R.34 W., Kandiyohi Township.

Names

Comments

Lawson, Kandiyohi Co., 253: Capitol Hill.

Carey Lake: see Carrie, Lake, Kandiyohi County

Approved name

Name in use Carrie, Lake

Pronunciation

Feature named Lake

County Kandiyohi

Location T.119 N.,R.33 W.,sec.26,35. Genessee Township.

Names

Carrie Lake

Carey Lake

Comments

Upham,271: Lake Carrie. Named for a daughter of A. C. Smith, the early lawyer and receiver at the U. S. land office at Forest City.

McCauley: Carrie Lake. Dry. Meandered.

Minn.Platabook,1916: Lake Carrie.

Co.atlas,1915;32: Lake Carrie.

Lake Gaz: Carrie. 127.81 acres.

Short: Carrie Lake.

Eddy(6-21-39): Carey Lake; Carrie Lake. 4-97. 127.8 acres. Near Atwater. Max depth 26'.

Winchell,2:pl.40: Lake Carrie.

Andreas: Lake Carrie.

Lawson,Kandiyohi Co.map,182: Lake Carrie.

Co.map,1912: Unnamed.

Approved name

Name in use Cedar Hill

Pronunciation

Feature named Hill

County Kandiyohi

Location

Names

Comments

Willmar Wkly Tribune, June 26, 1940: Cedar Hill. "...picnic at Cedar Hill at Lake Andrew."

Approved name

Name in use Cedar Island

Pronunciation

Feature named Island

County Kandiyohi

Location T.121 N.,R.34 W.,sec.17. New London Township

Names

Comments

Lawson's Kandiyohi Co.map,316: Cedar Island. In Cedar Island Lake.

Approved name

Name in use Cedar Island Lake

Pronunciation

Feature named Lake

County Kandiyohi

Location T.121 N.,R.34 W.,sec.17,18. New London Township.

Names

Comments

McCauley: Cedar Island Lake. Dry. Meandered.
Upham,274: Cedar Island Lake. Named for its red cedar trees.
Lake Gaz: Unnamed. 359.59 acres.
Lawson,Kandiyohi Co.map,316: Cedar Island Lake.
Winchell,2:pl.40: Unnamed.
Andreas: Unnamed.
Co.map,1912: Unnamed.

Approved name

Name in use Charlotte, Lake

Pronunciation

Feature named Lake

County Kandiyohi

Location T.118 N., R.33 W., sec.19,20,29,30. Lake Elizabeth Township.

Names

Comments

Upham,273: Lake Charlotte. Drained.
McCauley: Unnamed. Dry. Meandered.
Lake Gaz: Unnamed. 431.10 acres.
Andreas: Lake Charlotte.
Winchell,2:pl.40: Lake Charlotte.

Approved name

Name in use Charlton

Pronunciation

Feature named

County Kandiyohi

Location

Names

Comments

Walker Village Laws, 103: Charlton. Incorp. May 23, 1857. Present status "No Trace".

Lawson, Kandiyohi Co., 8: Charlton. Located by the Kandiyohi Townsite Company about 1856. See Minn. Democrat, Nov. 29, 1856.

Laws, ex. session, 1857, p. 41: Charlton. Incorporated May 23, 1857. ~~That so much land as is contained in the Charlton, as surveyed and plotted by the Kandiyohi TownSite Company.~~

The Daily Minnesotian, Dec. 3, 1856, p. 2, c. 3: Charlton. A company has recently been organized, named the Kandiyohi TownSite Company. The field of their operations is at and in the vicinity of Kandiyohi lake.... Charlton is the first town advancing west, located by this company. It is situated in the midst of an exceeding rich portion of country about 20 miles west of Hutchinson, on a beautiful lake, which, however, is not connected with the Kandiyohi lakes....

Approved name

Name in use **Christine**

Pronunciation

Feature named

County **Kandiyohi**

Location **T.117 N., R.34 W., sec.27,28. Lake Lillian Township.**

Names

Comments
Co.map (n.d.): **Christine.**

Approved name

Name in use Church Lake

Pronunciation

Feature named Lake

County Kandiyohi

Location T.120 N., R.36 W., sec.22,23. Mamre Township.

Names

Comments

Upham,274: Church Lake.

McCauley: Church Lake. Dry. Meandered.

Co.atlas,1915;32: Church Lake.

Lake Gaz: Church. 81.82 acres.

Short: Church Lake.

Andreas: Unnamed.

Winchell,2:pl.40: Unnamed.

Co.map,1912: Unnamed.

Approved name

Name in use Colfax

Pronunciation

Feature named

County ^Kandiyohá

Location T.122 N.,R.35 W.,sec.11. Colfax Township.

Names

Comments

McCauley: Not shown.
Minn.Flatbook,1916: Colfax.
R.R.Com.Map,1930: Colfax.

Approved name

Name in use Colfax Township

Pronunciation

Feature named Township

County Kandiyohi

Location T.122 N.,R.35 W.

Names
Lake Prairie Township

Comments

Minn.Platsbook,1916: Colfax Township.
Upham,269: Colfax Township. Lake Prairie Township. Organized June 24,1871. At first named Lake Prairie Township but renamed in Sept. 1871 for Schuyler Colfax (b.1823,d.1885) Vice-President of the U.S.,1869-73.
Co.Map,1912: Colfax Township.
Short: Colfax Township.
Lawson, Kandiyohi Co.,133,135: Colfax Township. Lake Prairie Twp. First settled 1858. It was first called Lake Prairie Township. On Sept.5,1871 the Board of County Commissioners ordered the name changed to Colfax, for Vice-President Schuyler Colfax.
Andreas: Colfax Township.
Winchell,2:pl.40: Colfax Township.
McCauley: Colfax Township.

Approved name

Name in use Columbia

Pronunciation

Feature named

County Kandiyohi

New London Township

Location T.120,121 N.,R.34 W.,sec.3,4;33,34.

Green Lake Township.

Names

Comments

Upham,270: Columbia. First settled Aug.10,1856. This townsite now occupied by the village of Spicer.

Laws,ex.session,1857,p.76: Columbia. Incorporated May 19,1857.

Walker, Village Laws,103: Columbia. Incorporated May 19,1857.

Present status "No trace".

Lawson, Kandiyohi Co.,8,9,202: Columbia. P.O. est. in July 1857

First settled Oct.1856. Platted Dec.1856. Incorporated January 1857.

Founded and named in Aug. 1856 by ~~E. T. Wooderch, Jesse M. Agers,~~
and ~~V. L. Forsythe~~. The village of Spicer now stands on this townsite.

~~See also Spicer.~~

See also Spicer.

Approved name

Name in use Crescent Beach

Pronunciation

Feature named

County Kandiyohi

Location T.120 N., R.34 W., sec.2,3. Green Lake Township

Names

Comments

Minn.Platsbook,1916: Crescent Beach. At south end of Green Lake.

Co.atlas,1915;32: Crescent Beach.

McCauley: Not shown.

Lawson, Kandiyohi Co.Map,209: Crescent Beach.

Approved name

Name in use Crook Lake

Pronunciation

Feature named Lake

County Kandiyohi

Location T.121 N., R.35 W., sec.28,29,31,32. Lake Andrew Township.

Names

Comments

Upham,274: Crook Lake. Named from its crooked outline.
McCauley: Crook Lake. Wet. Meandered.
Co.atlas,1915;32: Crook Lake.
Lake Gaz: Crook. 370.32 acres.
Short: Crook Lake.
Lawson,Kandiyohi Co.map,275: Crook Lake.
Eddy(n.d.): Crook Lake. 4-106. 370.3 acres. Max. depth 10'.
Outlet, creek to Swan Lake, to Shakopee River; inlet, two small
creeks.
Andreas: Unnamed.
Winchell,2:pl.40: Unnamed.
Co.map,1912: Crook Lake.

Approved name

Name in use Crook Lake

Pronunciation

Feature named Lake

County Kandiyohi, Pope

Location T.122,123 N.,R.36 W.,sec.2,3;34,35. Norway Lake, Lake Johanna Townships

Names

Comments

McCauley: Crook Lake. Dry. Meandered.

Upham,274: Crook Lake.

Lake Gaz: Unnamed. 230.14 acres. 82.45 in Kandiyohi; 147.69 in Pope.

Short: Unnamed.

Lawson,Kandiyohi Co.map,336: Crook Lake.

Andreas: Unnamed.

Winchell,2:pl.40: Unnamed.

Co.map,1912: Crook Lake.

Approved name

Name in use **Crow River**

Pronunciation

Feature named **Village**

County **Kandiyohi**

Location **T.122 N.,R.34 W.,sec.6. Burbank Township.**

Names

Comments

Co.map (n.d.): **Crow River. 7 miles west of the village of Regal**

Approved name

Name in use Croydon

Pronunciation

Feature named

County Kandiyohi

Location

Names

Comments

St.P.Daily Dispatch, July 23, 1875: Croydon. P.O. established July 1875. ~~The Postmaster General has ordered a postoffice to be established at Centerville Kandiyohi County, to be called Croydon.~~

Lawson, Kandiyohi Co., 158: Croydon. Croydon P.O est. April, 1875 at the Charles Johnson place. It was so called from the native place of Mrs. Johnson in New Hampshire. Mr. Johnson turned over the post office to W.H.Harris. The office remained at Harris place until 1887, when it was removed to Raymond station and two years later the name was changed to conform with that of the village.

Approved name

Name in use **Deer Lake**

Pronunciation

Feature named **Lake**

County **Kandiyohi**

Location **T.122 N.,R.36 W.,sec.12. Norway Lake Township.**

Names

Comments

McCauley: Deer Lake. Dry. Not meandered.

Upham,274: Deer Lake.

Co.atlas,1915;32: Deer Lake.

Lawson,Kandiyohi Co.map,336: Deer Lake.

Short: Unnamed.

Co.map,1912: Unnamed.

Approved name

Name in use **Diamond Lake**

Pronunciation

Feature named **Lake**

County **Kandiyohi**

Location **T.120 N.,R.33 W.,sec.19,20,21,28,29,30. Harrison Township.**

Names

Comments

Upham,273: Diamond Lake. Named in Sept.1856, by a party of explorers who came from St. Peter. "The crystal brightness of the lake impressed them, and they named it Diamond Lake."

McCauley: Diamond Lake. Wet. Meandered.

Minn.Flatbook,1916: Diamond Lake.

Co.atlas,1915;32: Diamond Lake.

Lake Gaz: Diamond. 1,926.55 acres.

Lawson,Kandiyohi Co.,8,222: Diamond Lake. Named in 1856 by John Masters, Joe Campbell and two McLeod brothers.

Short: Diamond Lake.

Eddy(6-21-39): Diamond Lake. 4-33. 1,500.00 acres. Near Atwater. Max. depth 17'. Outlet, creek to Wheeler Lake; inlet, creek from Sperry Lake.

Co.map,1912: Diamond Lake.

Winchell,2:pl.40: Diamond Lake.

Andreas: Diamond Lake.

Sp.Laws,1883,p.426: Diamond Lake. An act for the protection of fish. Approved Feb.22,1883.

District No. 3 : see Whitefield Township, Kandiyohi County.

Approved name

Name in use Dog Lake

Pronunciation

Feature named Lake

County Kandiyohi

Location T.117 N.,R.33 W. East Lake Lillian Township. sec. 8,9,16,17.

Names

Comments

Upham,272: Dog Lake. Drained, and now are farm lands.

Minn.Flatbook,1916: Dog Lake.

McCauley: Dog Lake. Dry. Meandered.

Co.atlas,1915: Dog Lake.

Lake Gaz: Dog. 702.96 acres.

Co.map,1912: Dog Lake.

Winchell,2:pl.40: Dog Lake.

Andreas: Dog Lake.

Approved name

Name in use **Dovre**

Pronunciation

Feature named

County **Kandiyohi**

Location **T.120 N.,R.35 W.,sec.8,s.e. Dovre Township**

Names

Comments

Andreas: Dovre.

MH, 4:338: Dovre. Settled before 1892.

Approved name **Dovre Township**

Name in use **Dovre Township**

Pronunciation

Feature named **Township**

County **Kandiyohi**

Location **T.120 N.,R.35 W.**

Names

Dowe Township

Comments

USGS, Sixth Report, 271: **Dovre; Township, Kandiyohi County, Minn. (not Dowe).**

Minn. Flatbook, 1916: **Dovre Township.**

McCauley: **Dovre Township.**

Upham, 269: **Dovre Township. Organized April 6, 1869. Named from its prominent morainic hills in sec. 20 and 21, which the early Norwegian settlers called the Dovre hills, in remembrance of the Dovrefjeld mountains and high plateau on the boundary between Norway and Sweden.**

Short: **Dovre Township.**

Co. Map, 1912: **Dovre Township.**

Lawson, Kandiyohi Co., 141, 142, 339: **Dovre Township. / Organized 1869**

Andreas: **Dovre Township.**

Winchell, 2: pl. 40: **Dovre Township.**

First settled in 1857

Dowe Township; see Dovre Township, Kandiyohi County.

Approved name

Name in use **Eagle Lake**

Pronunciation

Feature named **Lake**

County **Kandiyohi**

Location **T.120 N.,R.34,35 W.,sec.19,30;24,25. Green Lake, Dovre Townships.**

Names

Comments

Upham,274: **Eagle Lake.**

McCauley: **Eagle Lake. Wet. Meandered.**

Minn.Platbook,1916: **Eagle Lake.**

Co.atlas,1932: **Eagle Lake.**

Lake Gaz: **Eagle. 854.90 acres.**

Short: **Eagle Lake.**

Eddy(6-21-39): **Eagle Lake. 4-66. 854.9 acres. Near Willmar. Max.depth 54'. Outlet, small creek to Willmar Lake; inlet, small creek about 10 miles long.**

Lawson,Kandiyohi Co.,90,142: **Eagle Lake. Received its name from the specimens of American eagle that nested in the woods on its shores.**

Co.map,1912: **Eagle Lake.**

Winchell,2:pl.40: **Eagle Lake.**

Andreas: **Eagle Lake.**

Laws,1875,p.158: **Eagle Lake. Act regarding seining of fish in certain lakes. Approved Feb.19,1875.**

Sp.Laws,1889,p.1128: **Eagle Lake. Act to regulate fishing. Approved Mar.26,1889.**

Approved name

Name in use East Lake Lillian Township

Pronunciation

Feature named Township

County Kandiyohi

Location T.117 N.,R.33 W.

Names

Comments

Minn.Platsbook,1916: East Lake Lillian Township.

McCauley: East Lake Lillian Township.

Upham,269: East Lake Lillian Township. Organized Mar.6,1893.

Had been since 1872 the east half of Lake Lillian township, named for the lake crossed by the boundary between these townships.

Short: East Lake Lillian Township.

Co.map,1912: East Lake Lillian Township.

Lawson, Kandiyohi Co.¹⁵² East Lake Lillian Township: First settled about 1858.

East Twin Lake: see Twin Lakes, Kandiyohi County

Approved name

Name in use Echo Beach

Pronunciation

Feature named Beach

County Kandiyohi

Location T.121 N., R.34 W., sec.23 S.w. New London Township.

Names

Comments

Co.atlas,1915: Echo Beach.

Co.atlas,1932: Echo Beach.

McCauley: Not shown.

Lawson, Kandiyohi Co.Map,207: Echo Beach. On Green Lake.

Approved name

Name in use Edwards Township

Pronunciation

Feature named Township

County Kandiyohi

Location T.118 N.,R.36 W.

Names

Comments

Minn.Flatbook,1916: Edwards Township.

McCauley: Edwards Township.

Upham,269: Edwards Township. Established Sept.7,1871. Named for S.S.Edwards, a pioneer settler who was the leader for its organization

Winchell2:pl.40: Edwards Township.

Andreas: Edwards Township.

Lawson, Kandiyohi Co.,158: Edwards Township. First settled 1869. Organized Sept.7,1871. N

Co.Map,1912: Edwards Township.

Short: Edwards Township.

Approved name

Name in use **Eight, Lake**

Pronunciation

Feature named **Lake**

County **Kandiyohi**

Location **T.121 N.,R.34 W.,sec.5,8. New London Township.**

Names

Comments

McCauley: Not shown.

Upham,274: **Lake Eight.** A marsh, only covered by water in wet seasons. Name is translated from the name given by Swedish settlers.

Co.map,1912: Unnamed.

Approved name

Name in use Eleanor, Lake

Pronunciation

Feature named Lake

County Kandiyohi

Location T.118,119 N.,R.34 W.,sec.6;31,32. Fahlun, Kandiyohi Townships.

Names

Pleanor, Lake

Comments

McCauley: Unnamed. Dry. Meandered.

Lake Gaz: Unnamed. 283.80 acres.

Lawson, Kandiyohi Co., map, 90: Unnamed.

Winchell, 2, pl. 40: Lake Eleanor.

Andreas: Lake Pleanor.

Co. map, 1912: Unnamed.

Elizabeth: see Lake Elizabeth, Kandiyohi County.

Approved name

Name in use Elizabeth, Lake

Pronunciation

Feature named Lake

County Kandiyohi

Location T.118,119 N.,R.33 W.,sec.2,3,4;34,35. Lake Elizabeth, Genessee Townships.

Names
Elizabeth Lake

Comments
Upham,271: Lake Elizabeth. Named for the wife of A. C. Smith,
the early lawyer and receiver at the U. S. land office at Forest City.
McCauley: Lake Elizabeth. Wet. Meandered.
Minn.Flatbook,1916: Lake Elizabeth.
Co.atlas,1915;32: Lake Elizabeth.
Lake Gaz: Elizabeth. 1,300.86 acres.
Short: Lake Elizabeth
Eddy(6-21-39): Elizabeth Lake. 4-80. 850.00 acres. Near Kandi-
yohi. Max. depth 7'. No outlet; inlet, Lake Ella.
Lawson,Kandiyohi Co.map,90: Lake Elizabeth.
Co.map,1912: Lake Elizabeth.
R.R.Comm.Map,1930: Lake Elizabeth.
Winchell,2:pl.40: Lake Elizabeth.
Andreas: Lake Elizabeth.
Sp.Laws,1876,p.257: An act to authorize the drainage of certain
Lakes in Kandiyohi Co. Approved, Feb. 17,1876.

Elizabeth, Lake: see Henderson Lake, Kandiyohi County

Elk Horn Lake: see Elkhorn Lake, Kandiyohi County.

Approved name

Name in use Elkhorn Lake

Pronunciation

Feature named Lake

County Kandiyohi

Location T.120 N., R.34 W., sec.9,10,15,16. Green Lake Township.

Names

Elk Horn Lake
Elkhorn, Lake

Comments

McCauley: Elkhorn Lake. Partly dry. Meandered.
Upham,273: Elk Horn Lake. Named from the fact that a pair of very large elk antlers were found there in 1857.
Co.atlas,1915;32: Elkhorn Lake.
Lake Gaz: Elkhorn. 74.59 acres.
Eddy(6-21-39): Elkhorn Lake. 4-98. 74.6 acres. Near Spicer. Max. depth 33'. Outlet, creek to Green Lake; inlet, none.
Lawson,Kandiyohi Co.map,203: Elkhorn Lake.
Winchell,2;pl.40: Unnamed.
Andreas: Unnamed.
Willmar Wkly Tribune,June 26,1940: Lake Elkhorn.
Co.map,1912: Unnamed.

Approved name

Name in use Ella, Lake

Pronunciation

Feature named Lake

County Kandiyohi

Location T.119 N.,R.33 W.,sec.27,28,33,34. Genessee.

Names

Ella Lake

Comments

Upham,271: Lake Ella. Named for a daughter of A. C. Smith, the early lawyer and receiver at the U.S. land office at Forest City.
McCauley: Lake Ella. Wet. Meandered.
Minn.Platabook,1916: Lake Ella.
Co.atlas,1915;32: Lake Ella.
Lake Gaz: Ella. 185.17 acres.
Short: Ella Lake.
Eddy(6-21-39): Ella Lake. 4-99. 185.2 acres. Near Atwater.
Max.depth 12'. Outlet, creek to Lake Elizabeth; inlet, small creek.
Lawson,Kandiyohi Co.map,182: Lake Ella.
Co.map,1912: Unnamed.
Winchell,2:pl.40: Shown as part of Lake Elizabeth.
Andreas: Shown as part of Lake Elizabeth.

Emma Lake: see Fanny, Lake, Kandiyohi County

Evans Lake: see Bertha Lake, Kandiyohi County

Evans Lake: see Evens Lake, Kandiyohi County.

Approved name

Name in use Evens Lake

Pronunciation

Feature named Lake

County Kandiyohi

Location T.122 N.,36 W.,sec.21,22. Norway Lake Township.

Names

Even's Lake

Glesne Lake

Blaamyhre Lake

Bloomyhre Lake

Glessne Lake

Evans Lake

Evans, Lake

Comments

McCauley: Evens Lake. Dry. Meandered.

Upham,274: Even's Lake; Glesne Lake. Named for Even O. Glesne, a pioneer farmer beside it.

Minn.Platbook,1916: Glesne Lake.

Co.atlas,1915;32: Glesne Lake.

Short: Glesne Lake.

Lawson, Kandiyohi Co.map,336: Even's Lake.

Lake Gaz: Blaamyhre (Glesne). 596.64 acres. (Includes Bertha Lake and Blaamyhre Lake.)

Eddy(10-25-40): Bloomyhre Lake; Blaamyhre Lake; Glessne Lake; Glesne Lake. No.#. 596.64 acres (part is now dry). Max.depth 5'. North lake max. 1.5' deep. Includes Bertha Lake and Blaamyhre Lake.

Winchell,23pl.40: Evans Lake. (Shows this lake and Bertha Lake as one lake.)

Andreas: Unnamed. Shows this lake and Bertha Lake as one lake.

Co.map,1912: Lake Evans.

Approved name

Name in use Fahlun Township

Pronunciation

Feature named Township

County Kandiyohi

Location T.118 N., R.34 W.

Names

Comments

Minn.Flatbook,1916: Fahlun Township.

McCauley: Fahlun Township.

Upham,269: Fahlun Township. Established March 20,1877. Bears "the popular name of the home county in Sweden of a number of the early settlers."

Lawson,Kandiyohi Co.,169: Fahlun Township. First settled 1857. The first petition for setting off a new township, written in Swedish, used the name Fahlun.

Winchell,2:pl.40: Fahlun Township.

Co.map,1912: Fahlun Township.

Short: Fahlun Township.

Approved name

Name in use Fanny, Lake

Pronunciation

Feature named Lake

County Kandiyohi

Location T.118 N.,R.34 W.,sec.8,9,16,17. Fahlun Township.

Names

Emma Lake

Comments

Upham,273: Lake Fanny

McCauley: Lake Fanny. Dry. Meandered.

Lake Gaz: Emma. 444.16 acres.

Andreas: Lake Fanny.

Winchell,2:pl.40: Lake Fanny.

Lawson,Kandiyohi Co.map,168: Lake Fanny.

Co.map,1912: Unnamed.

Approved name

Name in use **Fehleen**

Pronunciation

Feature named

County **Kandiyohi**

Location

Names

Comments

Mpls.Tribune, July 11,1879,p.2,c.6: Fehleen. P.O. est.July,1879.

(Fahleen)

Approved name

Name in use **Fish Lake**

Pronunciation

Feature named **Lake**

County **Kandiyohi**

Location **T.122 N., R.35 W., sec.3,4,9,10. Colfax Township.**

Names

Comments

McCauley: Fish Lake. Dry. Meandered.

Lake Gaz: Fish. 161.84 acres.

Lawson, Kandiyohi Co. map, 132: Unnamed.

Andreas: Unnamed.

Winchell, 2: pl. 40: Unnamed.

Co. map, 1912: Unnamed.

Approved name

Name in use Florida, Lake

Pronunciation

Feature named Lake

County Kandiyohi

Location T.121 N.,R.35 W.,sec.26,27,34,35. Lake Andrew Township.

Names

Comments

Upham,274: Lake Florida. So named by the early settlers of Norway Lake on account of its location to the south.

McCauley: Lake Florida. Wet. Meandered.

Co.atlas,1915;32: Lake Florida.

Lake Gaz: Acreage of 1643.76 includes also Florida Slough and Unnamed Lake in T.121 N.,R.35 W.,sec.34,35.

Eddy: Apparently included all three lakes in Florida Slough.

Short: Lake Florida.

Lawson,Kandiyohi Co.map,275: Lake Florida.

Andreas: Unnamed.

Winchell,2:pl.40: Unnamed.

Co.map,1912: Lake Florida.

Florida Lake: see Florida Slough, Kandiyohi County.

Approved name

Name in use Florida Slough

Pronunciation

Feature named Lake

County Kandiyohi

Location T.120,121,N.,R.35 W.,sec.3,4,9,10;33,34. Dovre, Lake Andrew Townships.

Names

Florida Slough Lake
Florida Lake

Comments

McCauley: Florida Slough. Dry. Meandered.
Upham,274: Florida Slough Lake.
Co.atlas,1915: Florida Slough Lake.
Co.atlas,1932: Florida Lake.
Lake Gaz: Florida Slough. 1,643.76 acres. Includes Lake Florida
and Unnamed Lake in sec.34,35. T.121 N.,R.35 W.
Short: Florida Slough Lake. Shown as a marsh.
Lawson,Kandiyohi Co.map,140: Florida Slough Lake.
Eddy(6-21-39): Florida Slough Lake. 4-38. 1,643.7 acres. Max.
depth 37'. Outlet, creek to Crook Lake; inlet, small creek from Lake
Andrew.
Winchell,2:pl.40: Unnamed.
Andreas: Unnamed.
Co.map,1912: Florida Lake.

Florida Slough Lake: see Florida Slough, Kandiyohi County.

Approved name

Name in use **Flume**

Pronunciation

Feature named

County **Kandiyohi**

Location **T.122 N., R.33, 34 W., sec.31;36. Roseville, Burbank Townships.**

Names

Comments

Short: Flume. On G.N. r.r.

Approved name

Name in use Foot Lake

Pronunciation

Feature named Lake

County Kandiyohi

Location T.119 N., R.35 W., sec.3,9,10,11,15,16. Willmar Township.

Names	Comments
Foote Lake	<p>Upham,273: Foot Lake. Named for Solomon R. Foot, the first settler in Willmar township (1823-1903). (Gives biog sketch).</p> <p>McCauley: Foot Lake. Dry. Meandered.</p> <p>Minn.Platbook,1916: Foot Lake.</p> <p>Co.atlas,1915;32: Foot Lake.</p> <p>Lake Gaz: Foot. 1,524.06 acres. Includes Willmar Lake.</p> <p>Short: Foot Lake.</p> <p>Co.map,1912: Foot Lake.</p> <p>Lawson,Kandiyohi Co.map,384: Foot Lake.</p> <p>Eddy(6-18-40): Foot Lake. 4-58. 1,524 acres. Less than 6' deep.</p> <p>Outlet, creek to Willmar Lake; inlet, river, no name given.</p> <p>R.R.Comm.Map,1930: Foot Lake.</p> <p>Winchell,2;pl.40: Foot Lake.</p> <p>Andreas: Foot Lake.</p> <p>Laws,1875,p.158: Foote Lake. Act regarding seining of fish. Approved, Feb.19,1875.</p>

Foot Lake: see Foot Lake, Kandiyohi County

Approved name

Name in use Fox Lake

Pronunciation

Feature named Lake

County Kandiyohi, Renville

Location T.116,117 N.,R.3⁴ W.,sec.1,2,3,4,5;32,33,34,35,36. Lake Lillian, Kingman Townships.

Names

Comments

McCauley: Fox Lake. Dry. Meandered.

Upham,272: Fox Lake. Has been drained.

Co.atlas,1915: Fox Lake.

Lake Gaz: Fox. 1,654.98; 880.72 in Kandiyohi; 774.26 in Renville.

R.R.Comm.map,1930: Fox Lake.

Andreas: Unnamed.

Co.map,1912: Fox Lake.

Winchell,2:pl.40: Fox Lake.

Lawson,Kandiyohi Co.,295: Fox Lake.

Approved name

Name in use Fullerville

Pronunciation

Feature named Townsite

County Kandiyohi

Location T.120 N.,R.35 W.,sec.25. Dovre Township

Names

Comments

Lawson, Kandiyohi Co., 9, 141: Fullerville. Platted June 17, 1857. Named for Randall Fuller, the promoter of the townsite, who first visited the neighborhood in the early summer of 1857. On s.w. shore of Eagle Lake.

Approved name

Name in use Games Lake

Pronunciation

Feature named Lake

County Kandiyohi

Location T.121,122 N.,R.35 W.,sec.4,5;30,31,32,33. Colfax, Lake Andrew Townships.

Names

James Lake

Comments

Upham,274: Games Lake.
McCauley: Games Lake. Wet. Meandered.
Co.atlas,1915;32: Games Lake.
Lake Gaz: Games. 613.25 acres.
Lawson,Kandiyohi Co.,90-135: Games Lake. Was no doubt named
from the inspiration which came to the early hunter.
Eddy(6-21-39): Games Lake. 4-100. 613.2 acres. Max.depth 40'.
Outlet, To Norway Lake; inlet, none.
Andreas: Unnamed.
Winchell,2:pl.40: Unnamed.
Co.map,1912: James Lake.
Short: Games Lake.

Genesee Township; see Genessee Township, Kandiyohi County.

Genessee: see Atwater, Kandiyohi County

Approved name

Name in use **Genessee Township**

Pronunciation

Feature named **Township**

County **Kandiyohi**

Location **T.119 N.,R.33 W.**

Names

Genesee Township

Comments

Minn.Platsbook,1916: **Genessee Township.**

McCaulby: **Genessee Township.**

Upham,270: **Genessee Township. Organized 1858. Named (with changed spelling) for the Genesee river in New York, whence came several of its first pioneers in 1857. This name means, according to Gannett, "shining valley" or "beautiful valley," in its native Indian language of New York; but the too liberal spelling here used, yet without change in pronunciation, came from Tennessee.**

Co.map,1912: **Genessee Township.**

Short: **Genessee Township.**

Lawson, **Kandiyohi Co.**,183,184: **Genessee Township. First settled 1857. Organized 1858 Received its name from the Hoopers, who first came Aug.3,1857, from Livingstone Co. N.Y. in the famous Genessee valley.**

Winchell,2:pl.40: **Genesee Township.**

Andreas: **Genesee Township.**

Approved name

Name in use George Lake

Pronunciation

Feature named Lake

County Kandiyohi

Location T.120,121 N.,R.34 W.,sec.5,6;31,32. New London, Green Lake Townships.

Names

Comments

Upham,274: George Lake.

McCauley: George Lake. Wet. Meandered.

Minn.Platsbook,1916: George Lake.

Co.atlas,1915;32: George Lake.

Lake Gaz: George. 273.30 acres.

Short: George Lake.

Eddy(6-21-39): George Lake. 4-72. 240 acres. Near Spicer. Max depth 23'. Outlet, Nest Lake to Crow River; inlet, none.

Lawson,Kandiyohi Co.map,90: George Lake.

Andreas: Unnamed Lake.

Winchell,2:pl.40: Unnamed Lake.

Co.map,1912: George Lake.

Approved name

Name in use **Georgeville**

Pronunciation

Feature named

County **Kandiyohi**

Location **T.122 N.,R.34 W.,sec.8. Burbank Township.**

Names

Comments
Lawson, Kandiyohi Co., 122, 125: Georgeville. Named for Jorgen
L. Postmyhr, first settler.
Andreas: Georgeville.
Mpls. Trib. Jan. 21, 1880, p. 2, c. 4: Georgeville. The following post
office changes are reported in Minnesota during the week ending Jan. 17
... Postmasters appointed - Georgeville, Kandiyohi county, Matia Wilson
...."

Getryggen: see Goat-Ridge, Kandiyohi County.

Glesne Lake; see Bertha Lake, Kandiyohi County

Glesne Lake: see Blaamyhre Lake, Kandiyohi County

Glesne Lake: see Evens Lake, Kandiyohi County

Glessne Lake: see Bertha Lake, Kandiyohi County

Glessne Lake; see Blaamyhre Lake, Kandiyohi County.

Glessne Lake: see Evens Lake, Kandiyohi County.

Approved name

Name in use ~~Goat~~Ridge ✓

Pronunciation

Feature named Ridge

County ~~Kandiyohi~~

Location

Colfax Township. T.122 N., R.35 W., sec.20.

Names
Getryggen

Comments
Lawson, Kandiyohi Co., 133,135: Goat-Ridge. Getryggen. Furnishes an elevation for a trail between the sloughs and is utilized for a public highway.

Approved name

Name in use Grass Lake

Pronunciation

Feature named Lake

County Kandiyohi

Location T.119 N.,R.35 W.,sec.23,24,25,26. Willmar Township.

Names

Comments

Upham,273: Grass Lake. Named for the marsh grass which formerly mostly filled its shallow bed.

McCauley: Grass Lake. Dry. Meandered.

Minn.Platsbook,1916: Grass Lake.

Co.atlas,1915: Grass Lake.

Lake Gaz: Grass. 904.51 acres.

Short: Grass Lake. Shown as a marsh.

Co.map,1912: Grass Lake.

Winchell,2:pl.40: Unnamed.

Andreas: Unnamed.

Laws,1875,p.158: Grass Lake. Act regarding seining of fish. Approved Feb.19,1875.

Laws,1895,p.800: Grass Lake. Act to drain & lease state capitol lands. Approved April 18,1895.

Sp.Laws,1876,p.258: Grass Lake. An act to authorize drainage of certain lake. Peach Lake thru its natural outlet into Grass Lake. Approved, Feb.25,1876.

Grass Lake: see Wagonga Lake, Kandiyohi County.

Approved name

Name in use Green Lake

Pronunciation

Feature named Lake

County Kandiyohi

Location T.120,121 N.,R.33,34 W., New London, Irving, Green Lake, Townships

Names

Comments

Upham,270: Green Lake. Named Aug. 10,1856, by the first party of settlers, who christened it, from its peculiar shade of bottle green.

McCauley: Green Lake. Wet. Meandered.

Minn.Platbook,1916: Green Lake.

Co.atlas,1932: Green Lake.

Lake Gaz: Green. 5,544.29 acres.

Short: Green Lake.

Lawson,Kandiyohi Co.,8-90: Green Lake. Named in 1856 by E. T. Woodcock, Jesse M. Ayers and V. L. Forsythe, from its peculiar shade of bottle green.

Eddy(6-21-39): Green Lake. 4-6. 5,544.3 acres. Max. depth 102' Outlet, Middle Fork, Crow River; inlet, Crow River.

R.R.Comm.Map,1930: Green Lake.

Winchell,2:pl.40: Green Lake.

Andreas: Green Lake.

Laws,1875,p.158: Green Lake. Act regarding seining of fish. Approved Feb.19,1875.

Coues,Pike,1:97: Green Lake.

Approved name

Name in use Green Lake

Pronunciation

Feature named Village

County Kandiyohi

Location T.121N.,R.34 W.,sec.27. New London Township

Names

Greenlake

Comments

McCauley: Not shown.

Minn.Platsbook,1916: Green Lake. GN r.r.

Co.atlas,1915;32: Green Lake.

~~Minn.Commercial Directory,1937-38: Green Lake. P.O. Spicer.~~

R.R.Com.Map,1930: Green Lake.

Lawson, Kandiyohi Co.,323: Green Lake. P.O. est. 1866.

Collier Atlas,1914: Greenlake.

Andreas: Green Lake.

Winchell,2:239: Green Lake.P.O.

Approved name

Name in use **Green Lake Beach**

Pronunciation

Feature named

County **Kandiyohi**

Location **T.121 N.,R.34 W.,sec.28. New London Township.**

Names

Comments

McCauley: Not shown.

Co.atlas,1915: Green Lake Beach. nw. shore of Green Lake.

Lawson, Kandiyohi Co.Map,207: Green Lake Beach.

Approved name

Name in use Green Lake Township

Pronunciation

Feature named Township

County Kandiyohi

Location T.120 N.,R.34 W.

Names

Comments

Minn.Platsbook,1916: Green Lake Township.

Upham,270: Green Lake Township. Established in Jan.,1868. Named from the large lake on its north boundary, which was named Aug.10, 1856, by the first party of settlers. (See Green Lake.)

McCauley: Green Lake Township.

Short: Green Lake Township.

Co.map,1912: Green Lake Township.

Lawson, Kandiyohi Co.,206: Green Lake Township. Organized 1868.

Andreas: Green Lake Township.

Winchell,2:pl.40: Green Lake Township.

Greenlake; see Green Lake, Kandiyohi County.

Approved name

Name in use Grove Lake

Pronunciation

Feature named Lake

County Kandiyohi

Location T.117 N., R.34, 35 W., sec.18,19;13,14,24. Roseland, Lake Lillian Townships.

Names

Comments

McCauley: Grove Lake. Dry. Meandered.

Upham, 272: Grove Lake. Named for the grove on its island.

Co.atlas, 1915: Grove Lake.

Minn.Flatbook, 1916: Grove Lake.

Lake Gaz: Grove. 421.76 acres.

Co.map, 1912: Grove Lake.

Winchell, 2: pl. 40: Unnamed.

Andreas: Unnamed.

Lawson, Kandiyohi Co., p. 90: Grove Lake.

Approved name

Name in use Grue

Pronunciation

Feature named

County Kandiyohi

Location T.120 N., R.34 W., sec.20. Green Lake Township.

Names
Grue Station

Comments

McCauley: Not shown.

Minn.Platbook, 1916: Grue. On GN r.r.

Co.atlas, 1915: Grue Station.

Co.atlas, 1932: Grue.

R.R.Com.Map, 1930: Grue.

Upland, Minn. Biog., 282: Grue. Named for Grue, Ole Nelson, farmer.
(Gives biog. sketch.)

Co.map, 1912: Grue.

Minn.Commercial Directory 1937-38: Grue. P.O. Willmar.

Lawson, Kandiyohi Co.Map, 202: Grue Station.

Grue Station: see Grue, Kandiyohi County.

Approved name

Name in use Halvorson Beach

Pronunciation

Feature named

County Kandiyohi

Location T.121 N., R.35 W., sec.7,8. Lake Andrew Township

Names

Comments

McCauley: Not shown.

Co.atlas,1932: Halvorson Beach.

Approved name

Name in use Harrison

Pronunciation

Feature named

County Kandiyohi

Location T.120 N.,R.33 W.,sec.8. Harrison Township.

Names
St.Johns

Comments

McCauley: Not shown.

Minn.Flatbook,1916: Harrison.

Lawson, Kandiyohi Co.,232: Harrison. St.Johns. P.O.est.March4,1856
with Mr. Harris as Postmaster. Laid out as a townsite under the name of
of St. Johns in 1856. Reorganized in 1857 by Mr. Harris and Amos Dodge
and renamed Harrison.

Minn.Commercial Directory,1937-38: Harrison. 7 mi. n. of Atwater

R.R.Com.Map,1930: Harrison.

Andreas: Harrison.

Approved name

Name in use Harrison Township

Pronunciation

Feature named Township

County Kandiyohi

Location T.120 N.,R.33 W.

Names

Comments

McCaughey: Harrison Township
Minn.Platsbook,1916: Harrison Township.
Upham,270: Harrison Township. Established April 25,1858. Named
for Joseph D. Harris, (1834-78) who settled here in August, 1857, was
the first postmaster and first town clerk.
Lawson, Kandiyohi Co.,222,224: Harrison Township. First settled
1856. Part of Meeker County, as organized in 1856. Reorganized in 1866
Andreas: Harrison Township.
Winchell,2:pl.40: Harrison Township.
Short: Harrison Township.
Co.Map,1912: Harrison Township.

Hauge-Skogen: see Wooded Hill, Kandiyohi County.

Approved name

Name in use **Hawick**

Pronunciation

Feature named

County **Kandiyohi**

Location **T.122 N.,R.33 W.,sec.28. Roseville Township.**

Names
Russell

Comments

McCauley: Hawick. On GN r.r.
Minn.Flatbook,1916: Hawick. On GN r.r.
Co.atlas,1915;32: Hawick.
R.R.Com.Map;1930: Hawick.
Lawson, Kandiyohi Co.,357: Hawick. Est. P.O in July 1886.
First settled 1886. First named **Russell** for Mr. **Russell Spicer**, later
the name of **Hawick** was given to the station by General Manager **R.**
Manvel of the railway, from a city in Scotland by that name.
Collier Atlas,1914: Hawick.
Minn.Commercial Directory,1937-38: **Hawick.** 7 mi.n.e. of New
Co.map,1912: Hawick. London
Short: Hawick.

Approved name

Name in use Hefta, Lake

Pronunciation

Feature named Lake

County Kandiyohi

Location T.122 N.,R.36 W.,sec.17,18. Norway Lake Township.

Names

Hefta, Lake of
Hefta Lake
Hoftoe Lake

Comments

McCauley: Lake Hefta. Dry. Meandered.
Upham,274: Lake of Hefta. Named for Mrs. Marie Hefta, who was
born on a place of that name in Norway.
Co.atlas,1915: Lake of Hefta.
Co.atlas,1932: Lake Hefta.
Lake Gaz: Hefta. 107.78.acres.
Short: Hefta Lake. Shown as a marsh.
Lawson,Kandiyohi Co.,336,337: Lake Hefta; Lake of Hefta.
Winchell,2:pl.40: Unnamed.
Andreas: Unnamed.
Co.map,1912: Hoftoe Lake.

Hefta, Lake of: see Hefta, Lake, Kandiyohi County

Approved name

Name in use Henderson Lake

Pronunciation

Feature named Lake

County Kandiyohi

Location T.120 N.R.34 W.,sec. 6. Green Lake Township.

Names	Comments
Elizabeth, Lake Same Lake	McCauley: Henderson Lake. Wet. Meandered. Upham,273: Henderson Lake. Minn.Platbook,1916: Lake Elizabeth. Co.atlas,1915;32: Lake Elizabeth. Lake Gaz: Henderson. 80.17 acres. Short: Henderson Lake. Lawson, Kandiyohi Co.,203,206: Henderson Lake; Lake Elizabeth; Sam Lake. The lake now usually called Henderson Lake, was first named Elizabeth for the wife of Samuel Holes; it is also known as Sam Lake. Eddy(6-20-39): Henderson Lake. 4-73. 80.17 acres. Max. depth 45'. No outlet nor inlet. Co.map,1912: Unnamed. Andreas: Unnamed. Winchell,2:pl.40: Unnamed.

Approved name

Name in use **High Hill**

Pronunciation

Feature named **Hill**

County **Kandiyohi**

Location **Colfax Township**

Names

Comments

Lawson, Kandiyohi Co., 133: High Hill.

Hilland Township; see Holland Township.

Hoftoe Lake: see Hefta, Lake, Kandiyohi County

Approved name Holland Township

Name in use Holland Township

Pronunciation

Feature named Township

County Kandiyohi

Location T.117 N., R. 36 W.

Names

Hilland Township

N., R. 36

Comments

USGB, Sixth Report, 365: Holland; Township, Kandiyohi County, Minn (not Hilland)

Minn. Platbook, 1916: Holland Township.

Upham, 270: Holland Township. Established July 23, 1888. Named from the fact that its settlers "were principally Hollanders, or of Holland descent."

Mc Cauley: Holland Township.

Lawson, Kandiyohi Co., 235, 236: Holland Township. First settled 1879. Organized July 23, 1888.

Co. Map, 1912: Holland Township.

Short: Holland Township.

Approved name

Name in use **Holum**

Pronunciation

Feature named

County **Kandiyohi**

Location **T.122 N.,R.36 W.,sec.2. Norway Lake Township.**

Names

Comments

McCauley: Not shown.

Minn.Platbook,1916: Holum.

R.R.Com.Map,1930: Holum.

Lawson, Kandiyohi Co.,338: Holum. P.O est. 1889.

Approved name

Name in use H_omes

Pronunciation

Feature named

County K_andiyohi

Location T.120 N., R.35 W., sec.23,24. Dovre Township.

Names

Comments

Co.map, (n.d.): H_omes, 5 miles s.w. from the village of Spicer.

Approved name

Name in use Hystad Lake

Pronunciation

Feature named Lake

County Kandiyohi

Location T.122 N.,R.35 W.,sec.7,18. Colfax Township.

Names

Comments

Upham,274: Hystad Lake. Named for Andrew O. Hystad, an early farmer there.

McCauley: Hystad Lake. Dry. Not meandered.

Lawson,Kandiyohi Co.map,132: Hystad Lake.

Andreas: Unnamed.

Winchell,2:pl.40: Unnamed.

Co.map,1912: Unnamed.

Approved name

Name in use **Indian Beach**

Pronunciation

Feature named

County **Kandiyohi**

Location **T.121 N.,R.33 W.,sec.31, n.e. Irving Township.**

Names

Comments

McCauley: Not shown.

Co.atlas,1932: Indian Beach.

Approved name

Name in use **Indian Isle**

Pronunciation

Feature named **Island**

County **Kandiyohi**

Location **Arctander Township. T.121 N.,R.36 W.**

Names
Isle of Refuge

Comments
Lawson, Kandiyohi Co.,27: Indian Isle; Isle of Refuge. In West Lake.

Approved name

Name in use **Irving**

Pronunciation

Feature named

County **Kandiyohi**

Location **T.121 N.,R.33 W.,sec.13. Irving Township.**

Names

Comments

Minn.Platbook,1916: **Irving.**

McCauley: Not shown.

Co.atlas,1932: **Irving.**

Lawson, Kandiyohi Co.,8,240,243: **Irving.** First settled 1856. Platted 1857. P.O. est. in 1857 in secs.21,29,30,32 (893 acres) and sec.31 (160 acres); re-established in 1867 on the shores of Lake Calhoun. In 1895 the P.O. was moved to sec.23.

Co.map,1912: **Irving.**

Walker, Village Laws,104: **Irving.** Incorp. May 23, 1857. Present status: "No Trace".

R.R.Com.Map,1930: **Irving.**

Andreas: **Irving.** P.O.

Laws,ex.session,1857,40: **Irving.** Incorp May 23,1857.

Minn.Commercial Directory,1937-38: **Irving.** On GN r.r. Mail Atwater.

Approved name

Name in use Irving Township

Pronunciation

Feature named Township

County Kandiyohi

Location T.121 N.,R.33 W.

Names

Comments

Minn.Flatbook,1916: Irving Township.

McCauley: Irving Township.

Upham,270: Irving Township. Organized Mar. 27,1868. Took its name from a townsite platted on the east side of Green lake in 1856. Was probably named for the distinguished American author, Washington Irving (b.1783,d.1859).

Lawson, Kandiyohi Co.,241,245: Irving Township. First settled in the winter of 1856-57. Organized March 27,1868 (set apart from Harrison Township).

Short: Irving Township.

Co.map,1912: Irving Township.

Andreas: Irving Township.

Winchell,2:pl.40: Irving Township.

Approved name

Name in use **Isle of Refuge**

Pronunciation

Feature named **Island**

County **Kandiyohi**

Location **Lake Andrew Township. T.121 N., R.35 W.**

Names

Comments

Lawson, Kandiyohi Co., 274: Isle of Refuge. In Norway Lake.
Anonsen, Swift Co., 11: Isle of Refuge. In Norway Lake. During
the Sioux massacres in 1862, the survivors assembled here. "This was
then a small island in this lake."

Isle of Refuge: see Indian Isle, Kandiyohi County.

James Lake: see Games Lake, Kandiyohi County

Jericho: see Norway Lake, Kandiyohi County.

Jesse Lake: see Jessie Lake, Kandiyohi County

Approved name

Name in use **Jessie Lake**

Pronunciation

Feature named **Lake**

County **Kandiyohi**

Location **T.120,121 N.,R.33 W.,sec.6;31. Irving, Harrison Townships.**

Names

**Jesse Lake
Jessie, Lake**

Comments

**McCauley: Jessie Lake. Dry. Meandered.
Upham,273: Jessie Lake.
Minn.Flatbook,1916: Jesse Lake.
Co.atlas,1915;32: Jesse Lake.
Lake Gaz: Jesse. 63.53 acres.
Short: Jesse Lake.
Winchell,2:pl.40: Unnamed.
Co.map,1912: Unnamed.
Eddy(6-18-40): Jessie Lake. 4-107. 63.5 acres. near Spicer.
Less than 6' deep. Outlet,creek to Calhoun Lake to Crow River; inlet,
non.
Andreas: Lake Jessie.
Lawson,Kandiyohi Co.map,90: Jessie Lake.**

1.5 acres. no
Lake to Crow

Approved name

Name in use Johnson Lake

Pronunciation

Feature named Lake

County Kandiyohi

Location T.118 N.,R.33 W.,sec.10,11. Lake Elizabeth Township.

Names

Comments

McCauley: Johnson Lake. Dry. Meandered.

Upham,273: Johnson Lake.

Minn.Flatbook,1916: Johnson Lake.

Co.atlas,1915;32: Johnson Lake.

Short: Johnson Lake. Shown as a marsh.

Lake Gaz: Johnson. 160.71 acres.

Lawson,Kandiyohi Co.map,284: Johnson Lake.

Colmap,1912: Unnamed.

Approved name

Name in use Kandiyohi

Pronunciation

Feature named

County Kanidyohi

Location T.119 N., R.34 W., sec.10. Kandiyohi Township

Names	Comments
Piperville Kandiyohi Station	Minn. Platbook, 1916: Kandiyohi. On G.N. r.r. McCauley: Kandiyohi. Upham, 270: Kandiyohi. Named for the township Kandiyohi. Incorp. May 7, 1904. Co. atlas, 1915, 1932: Kandiyohi. Co. map, 1912: Kandiyohi. Short: Kandiyohi. R.R. Com. Map, 1930: Kandiyohi. Winchell, 2: pl. 40: Kandiyohi. Andreas: Kandiyohi. Collier atlas, 1914: Kandiyohi. Lawson, Kandiyohi Co., 183, 260: Kandiyohi. Incorp. May 1904. Also called Piperville. After the Kandiyohi townsite had been abandoned by the original promoters in 1859, Mark Piper took an active interest in the proposition, and it was often referred to as Piperville. Walker Village Laws, 104, 116: Kandiyohi. Incorp. May 23, 1857. Incorp. as village May 6, 1904, Sep. from twp. May 4, 1905.

Laws, ex.session,1857,p.41: Kandiyohi. Incorpor. May 23, 1857.

Holt, Am. Place Names, 89: Kandiyohi. Kandiyohi, Minn. rhymes with "Why is Mandy so shy?" (Webster has something different for that last syllable, but my Kandiyohi correspondent is perfectly positive about the longness of that last i.)

Mpls. Trib. Dec. 5, 1871, p. 1, c. 2: Kandiyohi Station. All the books, records and papers of Kandiyohi, except the probate records, have been removed from Kandiyohi Station to Willmar, the present county seat of that county.

Laws, 1870, p. 164: Kandiyohi Station. County seat temporarily est. March 7, 1870, subject to voters. Kandiyohi and Monongalia counties to be consolidated, subject to polls. Approved March 7, 1870.

Laws, 1849-58, p. 106: Kandiyohi. County seat March 20, 1858.

Approved name

Name in use Kandiyohi

Pronunciation

Feature named

County Kandiyohi

Location T.119 N.,R.33,34 W.,sec.25;30. Kandiyohi Township.

Names

Comments

McCauley: Not shown.

Upham,270: Kandiyohi. Platted Oct.,1856. Aspired to become the capitol of Minn., for which purpose a bill was passed by the legislature in March,1869, but was vetoed by Gov. Marshall. The project was again brought to the attention of the legislature in 1871, and also in 1891 and 1893, but received no favorable action. In 1901 the "capitol lands," which had been acquired here by the state in 1858, were sold for use in farming.

Daily Minnesotian,June 17,1857,p.21: Kandiyohi.

Lawson, Kandiyohi Co.Map,9: Kandiyohi.

Kandiyohi Lake: see Big Kandiyohi Lake, Kandiyohi County.

Approved name

Name in use **Kandiyohi Lake Beach**

Pronunciation

Feature named

County **Kandiyohi**

Location **T.118 N.,R.34 W.,sec.26,n.w. Fahlun Township**

Names

Comments

McCauley: Not shown.

Co.atlas,1932: **Kandiyohi Lake Beach.**

Kandiyohi Station: see Kandiyohi, Kandiyohi County.

Approved name

Name in use **Kandiyohi Township**

Pronunciation

Feature named **Township**

County **Kandiyohi**

Location **T.119 N.,R.34 W.**

Names

Comments

Minn.Platsbook,1916: **Kandiyohi Township.**

McCauley: **Kandiyohi Township.**

Upham,270: **Kandiyohi Township.** Established March1,1868, then including also the present townships of Fahlun, Whitefield, and Willmar. Named for the **Kandiyohi lakes.**

Lawson, **Kandiyohi Co.,256: Kandiyohi Township.** Created March 1, 1868.

Co.map,1912: **Kandiyohi Township.**

Short: **Kandiyohi Township.**

Andreas: **Kandiyohi Township.**

Winchell,2:pl.40: **Kandiyohi Township.**

La

Approved name

Name in use Kasota, Lake

Pronunciation

Feature named Lake

County Kandiyohi

Location T.119 N., R.34 W., sec.25,26,35,36. Kandiyohi Township.

Names

Kasota Lake

Comments

McCauley: Lake Kasota. Wet. Meandered.
Upham,270,273: Lake Kasota. Name is a Dakota Indian word meaning a cleared place. Connected to Little Kandiyohi Lake by a strait.
Minn.Platbook,1916: Lake Kasota.
Co.atlas,1915;32: Lake Kasota.
Lake Gaz: Kasota. 2,590.47 acres. Acreage includes Little Kandiyohi and Minnetaga lakes.
Short: Kasota Lake. Shown as a marsh.
Lawson,Kandiyohi Co.map,252: Lake Kasota.
Andreas: Lake Kasota.
Winchell,2:pl.40: Shown as part of Little Kandiyohi Lake.

Approved name

Name in use Kasota Ridge

Pronunciation

Feature named Ridge

County Kandiyohi County.

Location T. 119 N., R. 34 W. Kandiyohi Township.

Names

Comments

Lawson, Kandiyohi Co., 253: Kasota Ridge. North of Lake Kasota.
The word means "clear" or "cleared off" in the Sioux tongue.

Kester: see Blomkist, Kandiyohi County.

Approved name

Name in use King Lake

Pronunciation

Feature named Lake

County Kandiyohi

Location T.120 N.,R.35 W.,sec.22,23,26,27. Dovre Township.

Names

Comments

Upham,274: King Lake. Named for a pioneer farmer there.

McCauley: King Lake. Dry. Meandered.

Minn.Platbook,1916: King Lake.

Co.atlas,1915: King Lake.

Lake Gaz: King. 1,947.15 acres. This acreage includes Long Lake

Eddy(6-18-40): King Lake. 4-108. 1,947.00 acres (two lakes).

Less than 6' deep. Outlet, creek to Long Lake; inlet, none.

Lawson,Kandiyohi Co.map,140: King Lake.

Winchell,2:pl.40: Unnamed.

Andreas: Unnamed.

Approved name

Name in use Knutson's Lake

Pronunciation

Feature named Lake

County Kandiyohi

Location' T.121 N.,R.36 W.,sec. 3. Arctander Township.

Names

Comments

Lawson, Kandiyohi Co.,114: Knutson's Lake.
Short: Unnamed.

Approved name

Name in use **Lake Andrew**

Pronunciation

Feature named **Village**

County **Kandiyohi**

Location

Names

Comments

Lawson, Kandiyohi Co., 277: Lake Andrew. P.O. est. about the middle of the fifties, on the Willmar and Norway Lake Star route. Discontinued, Aug., 1892.

Approved name

Name in use Lake Andrew Township

Pronunciation

Feature named Township

County Kandiyohi

Location T.121 N.,R.35 W.

Names
Stockholm Township.

Comments
Minn.Platsbook,1916: Lake Andrew Township.
McCauley: Lake Andrew Township.
Upham,270: Lake Andrew Township. First settled about 1857. Organized March 19,1872. Named from its lake of this name. (q.v.) Formerly included in Norway Lake Township.
Lawson, Kandiyohi Co.,274,277,339: Lake Andrew. Stockholm designated as name in petition to be set off as independent township but changed to Lake Andrew at first town meeting on March 19,1872. First settled 1858, Organized 1872.
Andreas: Lake Andrew Township.
Co.map,1912: Lake Andrew Township.
Short: Lake Andrew Township.
Winchell,2:pl.40: Lake Andrew Township.

Approved name

Name in use **Lake Elizabeth**

Pronunciation

Feature named **Village**

County **Kandiyohi**

Location **T.118 N.,R.33 W.,sec.16 or 17. Lake Elizabeth Township.**

Names	Comments
Elizabeth	McCauley: Not shown. Minn.Platsbook,1916: Lake Elizabeth. Co.atlas,1915,1932: Lake Elizabeth. R.R.Com.Map,1930: Lake Elizabeth. Lawson, Kandiyohi Co.,285: Lake Elizabeth. Co.map,1912: Lake Elizabeth.P.O. Andreas: Elizabeth.P.O. Minn.Commercial Directory,1937-38: Lake Elizabeth. On GN r.r.

As
Mi

1937

Elizabeth: On GN r.r.

Approved name

Name in use Lake Elizabeth Township

Pronunciation

Feature named Township

County Kandiyohi

Location T.118 N., R.33 W.

Names

Comments

Minn. Platbook, 1916: Lake Elizabeth Township.

McCauley: Lake Elizabeth Township.

Upham, 271: Lake Elizabeth Township. Organized April 16, 1869.

Named from the lake of this name which is crossed by the north boundary of the township.

Lawson, Kandiyohi Co., 285, 288: Lake Elizabeth Township. First settled spring of 1858. Organized April 16, 1869.

Andreas: Lake Elizabeth Township.

Winchell, 2: pl. 40: Lake Elizabeth Township.

Co. map, 1912: Lake Elizabeth Township.

Short: Lake Elizabeth Township.

Approved name

Name in use Lake Lillian

Pronunciation

Feature named Village

CountyKandiyohi

Location T.117 N., R.³³~~34~~ W., sec. 7, 18; 12, 13. Lake Lillian Township.

Names

~~East Lake Lillian~~

Comments

Minn. Flatbook, 1916: Lake Lillian.
McCauley: Lake Lillian. On Minn. & Western r.r.
Co. atlas, 1932: ~~East~~ Lake Lillian.
Lawson, Kandiyohi Co., 297: Lake Lillian. P.O. est. Aug. 1, 1901 in
sec. 24.
Walker, Village Laws, 117: Lake Lillian. Incorpor. Feb. 15, 1926.
Sep. from Twp. Mar. 23, 1926.
R.R. Com. Map, 1939: Lake Lillian.
Short: Lake Lillian. On Minn. Western r.r.
Co. map, 1912: Lake Lillian. P.O.
Andreas: Lake Lillian P.O.

Approved name

Name in use Lake Lillian Township

Pronunciation

Feature named Township

County Kandiyohi

Location T.117 N., R.34 W.

Names

Comments

Minn. Platbook, 1916: Lake Lillian Township.

McCaughey: Lake Lillian Township.

Upham, 271: Lake Lillian Township. Organized Jan. 23, 1872. Named for the wife of an artist and author, Edwin Whitefield, who accompanied the first exploring party to the Kandiyohi lakes in the summer of 1856.

Lawson, Kandiyohi Co., 294, 297: Lake Lillian Township. First settled 1864. Organized Jan. 2, 1872.

Short: Lake Lillian Township.

Co. map, 1912: Lake Lillian Township.

Andreas: Lake Lillian Township. R. 33, 34.

Winchell, 2: pl. 40: Lake Lillian Township. R. 33, 34

Lake Prairie Township: see Colfax Township, Kandiyohi County.

Approved name

Name in use **Larsons Beach**

Pronunciation

Feature named

County **Kandiyohi**

Location **T.121 N.,R.34 W.,sec.27, n.e. New London Township.**

Names

Comments

McCauley: Not shown.

Co.atlas,1932: Larsons Beach.

Approved name

Name in use Lillian, Lake

Pronunciation

Feature named Lake

County Kandiyohi

Location T.117 N.,R.33,34 W.,sec.5,6,7;1,12. Lake Lillian, East Lake Lillian Townships.

Names

Witadan

Lillian Lake

Comments

McCauley: Lake Lillian. Partly Drained. Meandered.

Upham,271: Lake Lillian. Named for the wife of Edwin Whitefield, artist and author, who accompanied the first exploring party to the Kandiyohi lakes in 1856.

Minn.Platbook,1916: Lake Lillian.

Co.atlas,1915;32: Lake Lillian.

Lake Gaz: Lillian. 2,581.63 acres.

Short: Lake Lillian.

Lawson,Kandiyohi Co.,153: Lake Lillian; Witadan. The Indian name for Lake Lillian is believed to have been Witadan.

Co.map,1912: Lake Lillian.

Eddy(n.d.): Lillian Lake. 4-46. 2,581.63 acres. Near Lake Lillian. Less than 6' deep. No outlet nor inlet.

Andreas: Lake Lillian.

Winchell,2:pl.40: Lake Lillian.

R.R.Comm.map,1930: Lake Lillian.

Approved name

Name in use Lindgren Lake

Pronunciation

Feature named Lake

County Kandiyohi

Location T.120 N.,R.36 W.,sec.26. Mamre Township.

Names

Comments

Upham,274: Lindgren Lake.
McCauley: Lindgren Lake. Dry. Meandered.
Co.atlas,1915;32: Lindgren Lake.
Lake Gaz: Lindgren. 137.86 acres.
Short: Lindgren Lake. Shown as a marsh.
Eddy(n.d.): Lindgren Lake. 4-109. 137.8 acres. Less than 6'
deep. No inlet nor outlet.
Andreas: Unnamed.
Winchell,2:pl.40: Unnamed.
Co.map,1912: Lindgren Lake.

Linton: see Regal, Kandiyohi County.

Lintonville: see Regal, Kandiyohi County.

Approved name

Name in use Little Kandiyohi Lake

Pronunciation

Feature named Lake

County Kandiyohi

Location T.118,119 N.,R.34 W.,sec.1,2,3;33,34,35,36. Kandiyohi, Fahlun Townships.

Names

Comments

McCauley: Little Kandiyohi Lake. Wet. Meandered.
Upham,273: Little Kandiyohi Lake. Lake Kasota is connected to this lake by a strait.
Minn.Platabook,1916: Little Kandiyohi Lake.
Co.atlas,1915;32: Little Kandiyohi Lake.
Lake Gaz: Little Kandiyohi. 2,590.47 acres. This acreage includes Kasota and Mennetago lakes.
Short: Little Kandiyohi Lake. Shown as a marsh.
Lawson,Kandiyohi Co.map,90: Little Kandiyohi Lake.
R.R.Comm.Map,1930: Little Kandiyohi Lake.
Eddy(n.d.): Little Kandiyohi Lake. 4-16. Near Kandiyohi. Dry lake.
Andreas: Little Kandiyohi Lake.
Winchell,2:pl.40: Little Kandiyohi Lake.
Co.map,1912: Little Kandiyohi Lake.
Sp.Laws,1881,p.190: Little Kandiyohi. Act to construct bridge across inlet, above lake, in T.119,R.34,sec.33. Approved, Nov.19,1881.

Lone Tree Lake: see Bad Water Lake, Kandiyohi, Chippewa Counties.

Approved name

Name in use Long Beach

Pronunciation

Feature named

County Kandiyohi

Location T.121 N.,R.33 W.,sec.19,s.w. Irving Township

Names

Comments

McCauley: Not shown.

Co.atlas,1932: Long Beach.

Approved name

Name in use Long Lake

Pronunciation

Feature named Lake

County Kandiyohi

Location T.120 N., R.35 W., sec.11,12,13,14,15,22,23. Dovre Township.

Names

Nevada Lake
Nevada, Lake

Comments

Upham,274: Long Lake; Nevada Lake.
McCauley: Long Lake. Wet. Meandered.
Minn.Platbook,1916: Long Lake.
Co.atlas,1915;32: Long Lake.
Lake Gaz: Long. 1,947.15 acres. Acreage includes King Lake.
Short: Long Lake. Most of this lake is shown as marsh.
Lawson,Kandiyohi Co.map,140: Lake Nevada; Long Lake.
Eddy(6-20-39): Long Lake.⁴⁻⁵ 1,331.62 acres. Max. depth 48'. No outlet nor inlet.
Co.map,1912: Long Lake.
R.R.Comm.Map,1930: Lake Nevada.
Winchell,2;pl.40: Long Lake; Nevada Lake.
Andreas: Nevada Lake.
Sp.Laws,1876,p.257: Lake Nevada. An act to authorize the drainage of certain lakes. Approved, Feb.17,1876.

Approved name

Name in use Long Lake

Pronunciation

Feature named Lake

County Kandiyohi

Location T.121,122 N.,R.33 W.,sec.5,6;31,32. Irving and Roseville Townships.

Names

Comments

McCauley: Long Lake. Wet. Meandered.

Upham,274: Long Lake.

Co.atlas,1915: Long Lake.

Lake Gaz: Long. 331.62 acres.

Short: Long Lake.

Lawson,Kandiyohi Co.Map,241: Long Lake.

Winchell,2:pl.40: Long Lake.

Andreas: Long Lake.

Co.map,1912: Long Lake.

Approved name

Name in use **Lundby**

Pronunciation

Feature named

County **Kandiyohi**

Location **T.120 N.,R.35 W.,sec.18. Dovre Township**

Names

Comments

Co.map (n.d.): Lundby. 5 miles nw from the village of Homes.

Approved name

Name in use Mamre

Pronunciation

Feature named

County Kandiyohi

Location T.120 N., R.36 W., sec.14 s.w. Mamre Township

Names

Comments

Co. map, 1912: Mamre.
Lawson, Kandiyohi Co., 305: Mamre, P.O. est 1870. Discontinued five
years later.

Approved name

Name in use Mamre Lake

Pronunciation

Feature named Lake

County Kandiyohi

Location T.120 N.,R.36 W.,sec.11,12,14. Mamre Township.

Names

Mamre, Lake

Comments

Upham,271: Mamre Lake. Named in 1866 by John Rodman, one of the first three settlers in the township, whose homestead claim was on the s.w. arm of this lake. He gave the name Mamre to his new home locality from the Biblical reference to the home of Abram in the Promised Land.

McCauley: Mamre Lake. Dry. Meandered.

Co.atlas,1915;32: Lake Mamre.

Lake Gaz: Mamre. 221.06 acres.

Short: Mamre Lake. Shown as a marsh.

Lawson,Kandiyohi Co.Map,303: Lake Mamre.

Andreas: Unnamed.

Winchell,2:pl.40: Unnamed.

Co.map,1912: Lake Mamre.

Approved name

Name in use Mamre Township

Pronunciation

Feature named Township

County Kandiyohi

Location T.120 N.,R.36 W.

Names

Comments

Minn.Platbook,1916: Mamre Township.

McCauley: Mamre Township.

Upham,271: Mamre Township. Organized April 6,1870. Named from its lake (Mamre lake) of this name. (q.v.).

Lawson, Kandiyohi Co., 302,306: Mamre Township. First settled 1866. ~~Organized~~, est.March,10,1870. Named from the Biblical reference to the home of Abram in the Promised Land.

Co.map,1912: Mamre Township.

Short: Mamre Township.

Andreas: Mamre Township.

Winchell,2:pl.40: Mamre Township.

Approved name

Name in use Mary, Lake

Pronunciation

Feature named Lake

County Kandiyohi

Location T.118 N., R.33, 34 W., sec.19, 30; 23, 24, 25. Lake Elizabeth, Fahlun Townships.

Names

Comments

McCauley: Unnamed. Dry. Meandered.

Upham, 273: Lake Mary. Drained.

Lake Gaz: Unnamed. 219.53 acres.

Winchell, 2: pl. 40: Lake Mary.

Andreas: Lake Mary.

Approved name

Name in use **Mary Lake**

Pronunciation

Feature named **Lake**

County **Kandiyohi**

Location **T.121 N., R.35,36 W., sec.18,19;24. Lake Andrew, Arctander Townships.**

Names

Comments

Upham,274: **Mary Lake.**

McCauley: **Mary Lake. Wet. Meandered.**

Lake Gaz: **Mary. 152.66 acres.**

Short: **Unnamed.**

Lawson, Kandiyohi Co.map,90: **Lake Mary.**

Winchell,2:pl.40: **Unnamed.**

Andreas: **Unnamed.**

Co.map,1912: **Unnamed.**

Mennetago Lake: see Minnetage, Lake, Kandiyohi County.

Approved name

Name in use Middle Lake

Pronunciation

Feature named Lake

County Kandiyohi

Location T.121 N.,R.35 W.,sec.3,4,9,10. Lake Andrew Township.

Names

Comments

Upham,274: Middle Lake.

McCauley: Middle Lake. Dry. Meandered.

Co.atlas,1915;32: Middle Lake.

Lake Gaz: Middle. 438.53 acres.

Short: Middle Lake. Shown as a marsh.

Lawson,Kandiyohi Co.,274-275: Middle Lake. Named from its location.

Eddy(n.d.): Middle Lake. 4-110. 438.5 acres. Dry.

Co.map,1912: Middle Lake.

Andreas: Unnamed.

Winchell,2:pl.40: Unnamed.

Approved name

Name in use **Mikkel's Bakken**

Pronunciation

Feature named **Hill**

County **Kandiyohi**

Location **Mamre Township. T.120 N., R.36 W.**

Names

Comments

Lawson, Kandiyohi Co., 302. Mikkel's Bakken. So named for Michel Erickson.

Approved name

Name in use Mill Pond

Pronunciation

Feature named Lake

County Kandiyohi

Location T.121 N.,R.34 W.,sec.3,10,15,16. New London Township

Names

Comments

Minn.Platbook,1916: Mill Pond.
McCauley: Unnamed. Dry. Not meandered.
Co.atlas,1915: Mill Pond.
Lawson,Kandiyohi Co.map,316: Mill Pond.
Co.map,1912: Unnamed.

Approved name

Name in use Milton, Lake

Pronunciation

Feature named Lake

County Kandiyohi

Location T.118 N.,R.35 W.,sec.7,8,18. Whitefield Township.

Names

Milton Lake

Comments

McCauley: Lake Milton. Dry. Meandered.

Upham,273: Lake Milton. Drained.

Minn.Platbook,1916: Lake Milton

Co.atlas,1915: Lake Milton.

Lake Gaz: Milton. 458.95 acres.

Lawson,Kandiyohi Co.,map,372: Lake Milton.

Co.map,1912: Lake Milton.

Andreas: Unnamed.

Winchell,2:pl.40: Milton Lake.

Approved name

Name in use Minnetaga, Lake

Pronunciation

Feature named Lake

County Kandiyohi

Location T.119 N.,R.33 W.,sec.29,30,31,32. Genessee Township.

Names	Comments
Mennetago Lake	Upham,270,273: Lake Minnetaga. Name is compounded of Dakota
Minnetago, Lake	Indian words, <u>minne</u> , water, and <u>taga</u> , froth, foam.
Minnetogo Lake	McCauley: Lake Minnetago. Wet. Meandered.
	Minn.Platbook,1916: Lake Minnetaga.
	Co.atlas,1915;32: Lake Minnetaga.
	Short: Mennetago Lake.
	Lake Gaz: Mennetago. 2,590.47 acres. This acreage includes
	Little Kandiyohi & Kasota lakes.
	Co.map,1912: Lake Minnetaga.
	Winchell,2:pl.40: Lake Minnetaga.
	Andreas: Lake Minnetaga.
	Lawson,Kandiyohi Co.map,90: Lake Minnetaga.
	Eddy(6-21-39): Minnetogo Lake. 4-103. 750 acres. Near Atwater.
	Less than 5' deep. Outlet, Little Kandiyohi Lake; inlet, none.

Minnetago, Lake: see Minnetago,Lake, Kandiyohi County

Minnetogo Lake; see Minnetaga, Lake, Kandiyohi County.

Approved name

Name in use Mongolian Game Refuge

Pronunciation

Feature named Game Refuge (State)

County Kandiyohi

Location T.121,122 N.,R.35,34 W. Lake Andrew, New London, Colfax Townships.

Names

Comments

Short: Mongolian Game Refuge.

Approved name

Name in use Monongalia Beach

Pronunciation

Feature named

County Kandiyohi

Location T.121 N.,R.35 W.,sec.12,n.w. Lake Andrew Township.

Names

Comments

McCauley: Not shown.

Co.atlas,1932: Monongalia Beach.

Approved name

Name in use Mud Lake

Pronunciation

Feature named Lake

County Kandiyohi

Location T.118,119 N.,R.33 W.,sec.1,2;35,36. Lake Elizabeth, Genessee Townships.

Names

Comments

McCauley: Mud Lake. Dry. Meandered.

Lake Gaz: Mud. 75.96 acres.

Short: Unnamed.

Winchell, 2:pl.40: Unnamed.

Andreas: Unnamed.

Co.map,1921: Unnamed.

Approved name

Name in use **Mud Lake**

Pronunciation

Feature named **Lake**

County **Kandiyohi**

Location **T.121,122 N.,R.34 W.3,4;33,34. New London, Burbank Townships.**

Names
New London Mill Pond

Comments

McCaughey: Mud Lake. Dry. Meandered.
Upham,274: Mud Lake.
Co.atlas,1915;32: Mud Lake.
Lake Gaz: Mud. 327.24.acres.
Short: Mud Lake.
Lawson,Kandiyohi Co.map,316: Mud Lake.
Eddy(11-28-40): Mud Lake; New London Mill Pond. 4-104. 327 adres
(increased to about 3,000 acres by a dam).
Winchell,2:pl.40: Unnamed.
Andreas: Unnamed.
Co.map,1912: Unnamed.

Mud Lake: see Swan Lake, Kandiyohi County

Record: see Negord, Kandiyohi County.

Approved name

Name in use **Negord**

Pronunciation

Feature named

County **Kandiyohi**

Location **T.121 N.,R.36 W.,sec.19. Arctander Township**

Names	Comments
Necord	McCauley: Not shown. Minn.Platsbook,1916: Necord . Lawson, Kandiyohi Co.,115: Negord . P.O.est. May 17,1898. Named for Mr. Halvor Negord , or Negaard , a farmer.

Approved name

Name in use **Nelsons Beach**

Pronunciation

Feature named

County **Kandiyohi**

Location **T.120 N.,R.33 W.,sec.16. Harrison Township**

Names

Comments

Co.atlas,1915: **Nelsons Beach. Sec.21.**

Co.atlas,1932: **Nelsons Beach.**

McCauley: **N_ot shown.**

Approved name

Name in use Nest Lake

Pronunciation

Feature named Lake

County Kandiyohi

Location T.121 N., R.34 W., sec.20,21,28,29,32,33. New London Township.

Names

Comments

Upham,274: Nest Lake. Named in allusion to the former abundance of nests of double-crested cormorants, commonly called "black jacks," on the trees of its larger island.

McCauley: Nest Lake. Part dry. Meandered.

Co.atlas,1915;32: Nest Lake.

Lake Gaz: Nest. 734.48 acres.

Short: Nest Lake.

Lawson,Kandiyohi Co.map,316: Nest Lake.

Eddy(6-20-39): Nest Lake. 4-71. 734.48 acres. Near Spicer. Max. depth 43'. Outlet, Crow River; inlet, Crow River.

Winchell,2:pl.40: Nest Lake.

Andreas: Nest Lake.

Co.map,1912: Nest Lake.

Nevada, Lake: see Long Lake, Kandiyohi County.

Approved name

Name in use New London

Pronunciation

Feature named

County Kandiyohi

Location T.121 N., R.34 W., sec.10. New London Township

Names

Comments

Minn.Flatbook,1916: New London. On GN r.r.

McCauley: New London. On GN r.r.

Upham,271: New London. Founded in 1865 by building a sawmill. Incorp.
April 8,1889. Name was chosen by Louis Larson, "from a similarity
with the location of New London, Wis, a village of his old home county!"

Co.atlas,1915,1932: New London.

Short: New London.

Lawson, Kandiyohi Co.,323-24: New London. P.O. est. in 1866. Incorp
April 1889.

Andreas: New London.

Walker,Village Laws,119: New London. Incorp. April 11,1889.

R.R.Com.Map,1930: New London.

Collier Atlas,1914: New London.

Co.map,1912: New London.

Winchell,2:pl.40: New London. On Crow River.

New London Mill Pond: Mud Lake, Kandiyohi County

Approved name

Name in use New London Township

Pronunciation

Feature named Township

County Kandiyohi

Location T.121 N.,R.34 W.

Names

Comments

Minn.Platsbook,1916: New London Township.

McCauley: New London Township.

Upham,271: New London Township. Organized Aug.25,1866. Named from its village of that name (q.v.).

Lawson, Kandiyohi Co.,320: New London Township. Organized Aug. 1866.

Short: New London Township.

Andreas: New London Township.

Winchell,2:pl.40: New London Township.

Co.map,1912: New London Township.

Approved name

Name in use Norstedt Lake

Pronunciation

Feature named Lake

County Kandiyohi

Location T.121 N., R.35 W., sec.23,24,25. Lake Andrew Township.

Names

Comments

Upham,274: Norstedt Lake.
McCauley: Norstedt Lake. Dry. Meandered.
Co.atlas,1915;32: Norstedt Lake.
Lake Gaz: Norstedt. 134.90 acres.
Short: Norstedt Lake. Shown as a marsh.
Andreas: Unnamed.
Winchell,2:pl.40: Unnamed.
Co.map,1912: Norstedt Lake.

Approved name

Name in use Northwood Beach

Pronunciation

Feature named

County Kandiyohi

Location T.121 N., R.34 W., sec.24 ,n.e. New London Township.

Names

Comments

McCauley: Not shown.

Co.atlas,1932: Northwood Beach.

Lawson, Kandiyohi Co.,207: Northwood Beach. On Green Lake.

Approved name

Name in use **Norway Beach**

Pronunciation

Feature named

County **Kandiyohi**

Location **T.121 N., R.35 W., sec.8, s.w. Lake Andrew Township**

Names

Comments

McCauley: Not shown.
Co.atlas,1932: Norway Beach.

Approved name

Name in use Norway Lake

Pronunciation

Feature named Village

County Kandiyohi

Location T.121 N., R.36 W., sec.13. Arctander Township.

Names
Jericho

Comments

Minn. Platbook, 1916: Norway Lake.
McCaughey: Norway Lake.
Co. atlas, 1915, 1932: Norway Lake.
Short: Norway Lake.
R. R. Com. Map, 1930: Norway Lake.
Co. map, 1912: Norway Lake.
Collier Atlas, 1914: Norway Lake.
Minn. Commercial Directory, 1937-38: Norway Lake. On GN r.r.
Mail, New London.
Lawson, Kandiyohi Co., 112-115: Norway Lake. Jericho. P.O. est.
Sept. 29, 1872.
Andreas: Norway Lake. R. 35 W., sec. 8. Lake Andrew Township.

Approved name

Name in use **Norway Lake**

Pronunciation

Feature named **Lake**

County **Kandiyohi**

Location **T.121 N.,R.36 W.,sec.13,24. Arctander Township.**

Names

Comments

McCauley: Norway Lake. Dry. Not meandered.

Short: Unnamed.

Andreas: Unnamed.

Winchell,2:pl.40: Unnamed.

Approved name

Name in use Norway Lake

Pronunciation

Feature named Lake

County Kandiyohi

Location T.121,122 N.,R.35,36 W., Norway Lake, Colfax, Arctander, Lake Andrew Townships

Names

Comments

Upham,271: Norway Lake. Named from the many Norwegian immigrants who settled around it.

McCauley: Norway Lake. Part Dry. Meandered.

Co.atlas,1932: Norway Lake.

Lake Gaz: Norway. 2,764.59 acres.

Short: Norway Lake. Most of this lake is shown as a marsh.

Lawson,Kandiyohi Co.,map,90: Norway Lake.

Eddy(9-25-37): Norway Lake. 4-55. 2,764.59 acres. Max. depth 26'
No outlet nor inlet.

Winchell,2:pl.40: Norway Lake.

Andreas: Norway Lake.

Co.map,1912: Norway Lake.

R.R.Comm.map,1930: Norway Lake.

Minn.-3-Cent.,3:353: Norway Lake.

Approved name

Name in use Norway Lake Township

Pronunciation

Feature named Township

County Kandiyohi

Location T.122 N., R.36 W.

Names

Comments

Minn. Platbook, 1916: Norway Lake Township.

McCauley: Norway Lake Township.

Upham, 271: Norway Lake Township. Organized Aug. 1866. At first included also the present townships of Arctander, Lake Andrew, Mamre, and Dovre. It was named for the largest lake of its original area, lying mainly in Lake Andrew township, around which many Norwegian immigrants settled.

Lawson, Kandiyohi Co., 337-339: Norway Lake Township. First settled on May 12, 1859. Organized in Aug. 1866.

Short: Norway Lake Township.

Co. map, 1912: Norway Lake Township.

Andreas: Norway Lake Township.

Winchell, 2: pl. 40: Norway Lake Township.

Approved name

Name in use **Oak Park**

Pronunciation

Feature named

County **Kandiyohi**

Location **T.119 N.,R.34 W.,sec.34. Kandiyohi Township.**

Names

Comments
Co.map, (n.d.): **Oak Park.**

Approved name

Name in use **Oakdale Beach**

Pronunciation

Feature named

County **Kandiyohi**

Location **T.121 N.,R.33 W.,sec.31. Irving Township**

Names

Comments

McCauley: Not shown.

Minn.Platbook,1916: Oakdale Beach. East side of Green Lake.

Co.atlas,1915,1932: Oakdale Beach.

Approved name

Name in use Ole, Lake

Pronunciation

Feature named Lake

County Kandiyohi

Location T.122 N.,R.36 W.,sec.10,11,15. Norway Lake Township.

Names

Ole Lake

Comments

McCauley: Lake Ole. Dry. Meandered.

Upham,274: Lake Ole.

Lake Gaz: Ole. 83.46 acres.

Short: Ole Lake. Shown as a marsh.

Lawson,Kandiyohi Co.map,336: Lake Ole.

Eddy(10-25-40): Ole Lake. No #. 83.46 acres. Max. depth 4'.

Andreas: Unnamed.

Winchell,2:pl.40: Unnamed.

Co.map,1912: Unnamed.

Oliver, Lake: see Twin Lakes, Kandiyohi County

Approved name

Name in use Olson Lake

Pronunciation

Feature named Lake

County Kandiyohi

Location T.118 N., R.36 W., sec.26,27. Edwards Township.

Names

Comments

McCauley: Olson Lake. Dry. Meandered.

Upham,273: Olson Lake.

Minn.Platbook,1916: Olson Lake.

Co.atlas,1915: Olson Lake.

Lake Gaz: Olson. 161.03 acres.

Lawson,Kandiyohi Co.,map,159: Olson Lake.

Co.map,1912: Olson Lake.

Andreas: Unnamed.

Winchell,2:pl.40: Unnamed.

Approved name

Name in use Otter Lake

Pronunciation

Feature named Lake

County Kandiyohi

Location T.118 N.,R.33 W.,sec.10,15. Lake Elizabeth Township.

Names

Comments

McCauley: Otter Lake. Dry. Meandered.

Upham,273: Otter Lake.

Minn.Platbook,1916: Otter Lake.

Co.atlas,1915: Otter Lake.

Lake Gaz: Otter. 95.66 acres.

Lawson,Kandiyohi Co.map,284: Lake Otter.

Andreas: Unnamed.

Winchell,2:pl.40: Unnamed.

Co.map,1912: Unnamed.

Approved name

Name in use **Otter Lake**

Pronunciation

Feature named **Lake**

County **Kandiyohi**

Location **T.121 N.,R.33 W.,sec.4. Irving Township.**

Names

Comments

McCauley: Not shown.

Upham,274: Otter Lake. Drained. Very small.

Approved name

Name in use **Park Beach**

Pronunciation

Feature named

County **Kandiyohi**

Location **T.121 N.,R.33 W.,sec.19,s.e. Irving Township**

Names

Comments

McCauley: Not shown.

Co.atlas,1932: Park Beach.

Approved name

Name in use Pay Lake

Pronunciation

Feature named Lake

County Kandiyohi

Location T.119 N., R.33 W., sec.2. Genessee Township.

Names

Comments

Upham, 273: Pay Lake. Named from the fact that, during construction of the railroad, the paymaster had his camp here.

McCauley: Pay Lake. Dry. Meandered.

Lake Gaz: Pay. 94.48 acres.

Lawson, Kandiyohi Co., 182: Pay Lake

Winchell, 2: pl. 40: Unnamed.

Andreas: Unnamed.

Co. map, 1912: Unnamed.

Approved name

Name in use Peach Lake

Pronunciation

Feature named Lake

County Kandiyohi

Location T.119 N.,R.34 W.,sec.8,17. Kandiyohi Township.

Names

Comments

McCauley: Unnamed. Dry. Meandered.
Sp.Laws,1876,p.258. Peach Lake. An act to authorize drainage of
certain lakes. Peadh Lake through its natural outlet into Grass Lake.
Approved, Feb.25,1876.

Lake Gaz: Unnamed. 72.97 acres.

Winchell,2:pl.40: Unnamed.

Andreas: Unnamed.

Approved name

Name in use Pennock

Pronunciation

Feature named

County Kandiyohi

Location T.119 N., R.36 W., sec.3. St. Johns Township.

Names

St. John's
St. Johns
St. John

Comments

Upham, 271: Pennock. St. John's (from 1870-1891). Founded in 1870-71, with the building of the railroad. Renamed as at present, in the fall of 1891, for George Pennock, of Willmar, supt. of this division of the G. N. r.r.

McCauley: Pennock.

Minn. Flatbook, 1916: Pennock. On G.N. r.r.

Co. atlas, 1932: Pennock.

Lawson, Kandiyohi Co., 367: Pennock. St. Johns. Platted in 1857. Name changed to Pennock in 1891 because there were two stations of that name on the G.N. r.r.

Walker, Village Laws, 120: Pennock. Incorp. Mar. 14, 1903. Sep. from twp.

Collier Atlas, 1914: Pennock.

R.R. Com. Map, 1930: Pennock.

Co. map, 1912: Pennock.

Short: Pennock. About 4 1/2 mi. n.w. of Willmar.

Andrews: St. John.

Winchell, 2: pl. 40: St. Johns.

Piperville: see Kandiyohi, Kandiyohi County.

Pleanor, Lake: see Eleanor, Lake, Kandiyohi County.

Approved name

Name in use Point Lake

Pronunciation

Feature named Lake

County Kandiyohi

Location T.120 N.,R.35 W.,sec.13,23,24. Dovre Township.

Names

Comments

Upham,274: Point Lake.

McCauley: Point Lake. Wet. Meandered.

Minn.Platbook,1916: Point Lake.

Co.atlas,1915: Point Lake.

Lake Gaz: Point. 200.13 acres.

Short: Point Lake.

Lawson,Kandiyohi Co.Map,140: Point Lake.

Eddy(6-18-40): Point Lake. 4-56. 200.13 acres. Near Willmar.
Max. depth 22'. No outlet nor inlet.

Winchell,2:pl.40: Unnamed.

Andreas: Unnamed.

Sp.Laws,1876,p.257: Point Lake. An act to authorize the drainage
of certain lakes. Approved Feb.17,1876.

Co.map,1912: Unnamed.

Approved name

Name in use **Prairie Lake**

Pronunciation

Feature named **Lake**

County **Kandiyohi**

Location **T.122 N.,R.35 W.,sec.22,23,26. Colfax Township.**

Names

Comments

McCauley: **Prairie Lake. Dry. Meandered.**

Upham,274: **Prairie Lake.**

Co.atlas,1915: **Prairie Lake.**

Lake Gaz: **Prairie. 318.92 acres.**

Lawson,Kandiyohi Co.map,132: **Prairie Lake.**

Andreas: **Unnamed.**

Winchell,2:pl.40: **Unnamed.**

Approved name

Name in use Priam

Pronunciation

Feature named

County Kandiyohi

Location T.119 N., R.36 W., sec.36. St. Johns Township

Names

Comments

McCauley: Priam. On GN r.r
Minn.Platabook, 1916: Priam. Willmar & Sioux Falls r.r.
Co.atlas, 1915, 1932: Priam.
Short: Priam.
R.R.Com.Map, 1930: Priam.
Collier Atlas, 1914: Priam.
Co.map, 1912: Priam.
Lawson, Kandiyohi Co., 363: Priam.

Approved name

Name in use Prinsburg

Pronunciation

Feature named

County Kandiyohi

Location T.117 N., R.36 W., sec.16. Holland Township

Names

Comments

McCauley: Prinsburg. On Minn.&Western r.r.

Minn.Platbook,1916: Prinsburg.

Upham,271: Prinsburg. Platted 1886. A hamlet. Named for Martin Prins,(d.1887) a member of a land firm in Holland,who came here and in 1884 acquired about 35,000acres of railroad lands, mostly in this county.

Co.atlas,1915: Prinsburg.

Co.map,1912: Prinsburg.

Short: Prinsburg.

R.R.Com.Map,1930: Prinsburg.

Lawson,Kandiyohi Co.,234-36: Prinsburg. Platted 1886. P.O. est. 1886; discontinued about 1889; re-est. in 1896; discontinued in 1903.

Approved name

Name in use **Rasmus Lake**

Pronunciation

Feature named **Lake**

County **Kandiyohi**

Location **T.119,120 N.,R.35 W.,sec.5;32. Willmar, Dovre Townships.**

Names

Comments

McCauley: Unnamed. Dry. Meandered.

Lake Gaz: Rasmus. 137.66 acres.

Winchell, 2:pl.40: Unnamed.

Andreas: Unnamed.

Approved name

Name in use **Raymond**

Pronunciation

Feature named

County **Kandiyohi**

Location **T.118 N.,R.36 W.,sec.19. Edwards Township**

Names

Comments

McCauley: Raymond. ^h S.N. r.r
Minn.Platbook,1916: Raymond. ~~S.N. r.r.~~
Co.atlas,1915,1932: Raymond.
Upham,271: Raymond. A r.r. village. Platted 1887. Named for
Raymond Spicer, a son of John M. Spicer, of Willmar, who was the
founder of Spicer College.
R.R.Com.Map;1930: Raymond.
Co.Map,1912: Raymond.
Short: Raymond
Collier Atlas,1914: Raymond.
Walker, Village Laws,121: Raymond. Incorp.Oct.20,1897.Sep.from Twp.
Lawson, Kandiyohi Co.,162: Raymond. P.O.est. Sept.30,1889.
Platted 1887. Incorp.in fall of 1897.

Approved name

Name in use **Regal**

Pronunciation

Feature named

County **Kandiyohi**

Location **T.122 N.,R.33 W.,sec.5. Roseville Township**

Names	Comments
Linton Lintonville	McCauley: Regal. Co.atlas,1915-32: Regal. Lawson, Kandiyohi Co.,357: Lintonville; Linton. Settled in 1886. First called Linton for a railroad contractor who helped build the road, but name was afterwards changed to Lintonville, owing to the fact that there was another town in the state by the name of Linton. Short: Regal. On M.St,P.&S.St.M. r.r. R.R.Com.Map,1930: Regal. Minn.Platbook,1916: Lintonville. On Soo line. Co.map,1912: Lintonville. Collier atlas,1914: Lintonville. Minn.Commercial Directory,1937-38: Regal. 8 mi west of Paynesville

Approved name

Name in use Rieff Lake

Pronunciation

Feature named Lake

County Kandiyohi

Location T.120 N.,R.33 W.,sec.14-15. Harrison Township.

Names

Comments

Upham,273: Rieff Lake. Drained.

McCauley: Not shown.

Co.atlas,1915: Rieff Lake.

Lawson,Kandiyohi Co.map,222: Rieff Lake.

Winchell,2:pl.40: Unnamed.

Andreas: Unnamed.

Co.map,1912: Unnamed.

Approved name

Name in use Ringo Lake

Pronunciation

Feature named Lake

County Kandiyohi

Location T.120,121 N.,R.34,35 W.,sec.6,7,;1,12;31;36. New London, Dovre, Green Lake, Lake Andrew Townships.

Names

Ringo, Lake

Comments

Upham,274: Ringo Lake.
McCauley: Ringo Lake. Wet. Meandered.
Minn.Platbook,1916: Ringo Lake.
Co.atlas,1932: Ringo Lake.
Lake Gaz: Ringo. 691.73 acres.
Short: Ringo Lake. Shown as a marsh.
Eddy(6-18-40); Ringo Lake. 4-74. 691.73 acres. Near Spicer.
Less than 6' deep. No outlet nor inlet.
Lawson,Kandiyohi Co.map,90: Ringo Lake.
Co.map,1912: Ringo Lake.
Winchell,2:pl.40: Lake Ringo.
Andreas: Lake Ringo.
Sp.Laws,1876,p.257: Lake Ringo. An act to authorize the drainage of certain lakes. Approved Feb.17,1876.

Approved name

Name in use Ringo Lake

Pronunciation

Feature named Lake

County Kandiyohi

Location T.120,121 N.,R.35 W.,sec.1;36. Dovre, Lake Andrew Townships.

Names

Comments

McCauley: Unnamed. Dry. Meandered.

Lake Gaz: Ringo. 14.96 acres.

Short: Unnamed.

Lawson, Kandiyohi Co. map, 90: Unnamed.

Eddy(6-18-40): Ringo Lake. No #. 14.9 acres. Less than 6' deep.

Andreas: Unnamed.

Co. map, 1912: Unnamed.

Approved name

Name in use **Ringville**

Pronunciation

Feature named

County **Kandiyohi**

Location **T.122 N.,R.34 W.,sec.14. Burbank Township**

Names

Comments

Minn.Flatbook,1916: Ringville.

McCauley: Not shown.

R.R.Com.Map,1930: Ringville.

Lawson, Kandiyohi Co.,125: Ringville. P.O. est. about 1886 at
Gunder Iverson Ringen's place, for whom it was named. P.O. dis-
continued,1903.

Approved name

Name in use Robbin's Island

Pronunciation

Feature named Island

County Kandiyohi

Location T.119 N.,R.35 W.,sec.10. Willmar Township.

Names

Comments

Lawson, Kandiyohi Co.,385: Robbin's Island. In Foot Lake.
Spoken of as a wooded peninsula.
Minn.in 3-cent.,3:355. Unnamed. In Foot Lake, near Willmar.
Andreas: Unnamed. Shown as peninsula.
McCauley: Not shown. Dry lake.

Approved name

Name in use Roseland

Pronunciation

Feature named

County Kandiyohi

Location T.117 N., R. 35 W., sec.18. Roseland Township

Names

Comments

McCauley: Roseland. On Minn. & Western R.R.

Minn. Platbook, 1916: Roseland.

Co. atlas, 1915; 32: Roseland.

Lawson, Kandiyohi Co., 344: Roseland. P.O. ^{est. in 1891,} discontinued in 1902

R.R. Com. Map, 1930: Roseland.

Short: Roseland.

Minn. Commercial Directory, 1937-38: Roseland.

Approved name

Name in use Roseland Township

Pronunciation

Feature named Township

County Kandiyohi

Location T.117 N.,R.35 W.

Names

Comments

McCauley: Roseland Township.

Minn.Flatbook,1916: Roseland Township.

Upham,271: Roseland Township. First settled 1869. Organized March 16,1889. Named by Peter Lindquist, the first settler."IN Swedish the name is the usual designation for a flower garden."

Co.map,1912: Roseland Township.

Short: Roseland Township.

Lawson, Kandiyohi Co.,344,345,348: Roseland Township. First settled 1869. Organized Feb.26,1889.

Approved name

Name in use **Roseville**

Pronunciation

Feature named

County **Kandiyohi**

Location **T.122 N.,R.33 W.,sec.28. Roseville Township**

Names

Comments

Andreas: Roseville.

**Lawson, Kandiyohi Co.,357: Roseville. P.O. est. in 1871. Dis-
continued in 1886.**

Approved name

Name in use Roseville Township

Pronunciation

Feature named Township

County Kandiyohi

Location T.122 N.,R.33 W.

Names

Comments

McCauley: Roseville Township.

Minn.Platsbook,1916: Roseville Township.

Upham,271: Roseville Township. Organized Aug.25,1866. Name was suggested by Joseph Cox, in allusion to "the profusion of wild roses growing and in bloom upon the prairie."

Lawson, Kandiyohi Co.,354,357: Roseville Township. First settled June 24,1857. Organized 1866.

Short: Roseville Township.

Co.Map,1912: Roseville Township.

Andreas: Roseville Township.

Winchell,2:pl.40: Roseville Township.

Russell: see Hawick, Kandiyohi County.

St. John: see Pennock, Kandiyohi County.

St. John Township: see St. Johns Township, Kandiyohi County.

St. John's: see Pennock, Kandiyohi County.

St.Johns: see Harrison, Kandiyohi County.

St. Johns: see Pennock, Kandiyohi County.

Approved name

Name in use St. Johns Lake

Pronunciation

Feature named Lake

County Kandiyohi

Location T.119,120 N.,R.36 W.,sec.1,2;35,36. St. Johns, Mamre Township.

Names

St. John's Lake

Comments

McCauley: St. Johns Lake. Dry.Meandered.
Upham,272: St. John's Lake. Name was given to this locality by an early map of the state, published in 1860, probably noting a proposed site for a Catholic colony, whence this lake became known as St. John's.
Minn.Platbook,1916: St. Johns Lake.
Co. atlas, 1915: St. Johns Lake.
Co. atlas, 1932: St. John's Lake.
Lake Gaz: St. Johns. 221.42 acres.
Short: St. Johns Lake.
Lawson, Kandiyohi Co. map,90: St. Johns Lake.
Eddy(6-18-40): St. John's Lake. 4-112. 221.4 acres. Near Pennock. Less than 6' deep. No outlet nor inlet.
Co.map,1912: St. Johns Lake.
Winchell,2:pl.40: Unnamed.
Andreas: Unnamed.

Saint John's Township: see St. Johns Township, Kandiyohi County.

Approved name

Name in use St. Johns Township

Pronunciation

Feature named Township

County Kandiyohi

Location T.119 N.,R.36 W.

Names
St. John's Township
St. John Township
Saint John's Township

Comments
McCauley: St. Johns Township.
Upham, 271: St. John's Township. First settled 1868. Est. by a special act of the legislature, Feb. 27, 1892; organized, March, 1872. Bears a name given to a locality on its north line by an early map of the state published in 1860, probably noting a proposed site for a Catholic colony.
Minn. Platbook, 1916: St. Johns Township.
Lawson, Kandiyohi Co., 362: St. Johns Township. First settled 1868. Organized March 1872.
Andreas: St. John Township.
Sp. Laws, 1872, p. 585: St. John Township. Act to organize St. John Township, approved Feb. 29, 1872.
Winchell, 2: pl. 40: Saint John's Township
Co. map, 1912: St. Johns Township.
Short: St. Johns Township.

Approved name

Name in use **Salem**

Pronunciation

Feature named

County **Kandiyohi**

Location **T.120 N.,R.36 W.,sec.19. Mamre Township**

Names

Comments

Co.map (n.d.): Salem. 4 miles n.w.of Pennock.

Sam Lake: see Henderson Lake, Kandiyohi County

Approved name

Name in use Sand Lake

Pronunciation

Feature named Lake

County Kandiyohi

Location T.121 N.,R.36 W.,sec.16,17,20,21. Arctander Township.

Names

Comments

Upham,274: Sand Lake.

McCauley: Sand Lake. Dry. Meandered.

Lake Gaz: Unnamed. 156.97 acres.

Lawson,Kandiyohi Co.Map,112: Sand Lake.

Andreas: Unnamed.

Approved name

Name in use Sand Lake

Pronunciation

Feature named

County Kandiyohi

Location T.122 N.,R.35 W.,sec.11,n.e. Colfax Township

Names	Comments
Sandlake	Andreas: Sand Lake. McCauley: Not shown. Upham, 274: Sand Lake. Register of Officers, 1875, p. 924: Sand Lake. Folkeblad, Oct. 20, 1868: Sandlake.

Approved name

Name in use Sand Lake

Pronunciation

Feature named Lake

County Kandiyohi

Location T.122 N.,R.35 W.,sec.11,12. Colfax Township.

Names

Comments

McCauley: Unnamed. Dry. Not meandered.
Lawson, Kandiyohi Co. map, 132: Sand Lake.
Winchell, 2: pl. 40: Sand Lake.
Andreas: Sand Lake.

Sandlake: see Sand Lake, Kandiyohi County.

Approved name

Name in use Schultz Lake

Pronunciation

Feature named Lake

County Kandiyohi

Location T.120 N.,R.33 W.,sec.23,26. Harrison Township.

Names

Shultz Lake

Comments

Upham,273: Schultz Lake.
McCauley: Schultz Lake. Dry. Meandered.
Minn.Platbook,1916: Schultz Lake.
Co.atlas,1915;32: Schultz Lake.
Lake Gaz: Schultz. 169.14 acres.
Winchell,2:pl.40: Unnamed.
Andreas: Unnamed.
Co.map,1912: Schultz Lake.
Short: Schultz Lake.
Eddy(n.d.): Shultz Lake. 4-113. 169.1 acres. Near Atwater.
Less than 6' deep. Outlet,creek to Wheeler Lake; inlet, two small
creeks.
Lawson,Kandiyohi Co.map,222: Schultz Lake.

Approved name

Name in use **Sevda**

Pronunciation

Feature named

County **Kandiyohi**

Location **T.118 N.,R.35 W. Whitefield Township**

Names

Comments

Co.map,1912: Sevda.

Approved name

Name in use Shady Oaks Beach

Pronunciation

Feature named

County Kandiyohi

Location T.120 N.,R.33 W.,sec.29, n.w. Harrison Township.

Names

Comments

McCauley: Not shown.

Co.atlas,1932: Shady Oaks Beach.

Approved name

Name in use **Shady Rest Beach**

Pronunciation

Feature named

County **Kandiyohi**

Location **T.121 N.,R.35 W.,sec.35,n.w. Lake Andrew Township.**

Names

Comments

McCauley: Not shown.
Co.atlas,1932: Shady Rest Beach.

Approved name

Name in use Shoemaker Lake

Pronunciation

Feature named Lake

County Kandiyohi

Location T.121 N.,R.33 W.,sec.6,7. Irving Township.

Names

Comments

McCauley: Unnamed. Dry. Not meandered.

Upham,274: Shoemaker Lake.

Short: Unnamed.

Lawson,Kandiyohi Co.,map,241: Shoemaker Lake.

Andreas: Unnamed.

Winchell,2:pl.40: Unnamed.

Shultz Lake: see Schultz Lake, Kandiyohi County.

Approved name

Name in use Sibley State Park

Pronunciation

Feature named State Park

County Kandiyohi

Location T.121,122 N.,R.35 W.,sec.2;35. Lake Andrew, Colfax Township.

Names

Comments

Upham,275: Sibley State Park. Adjoining Lake Andrew with a shore line of 1 1/2 miles. Named in honor of Gov. Henry Hastings Sibley. A tract of 356 acres, provided through purchase by the state in July 1919. Consists of high morainic hills, short ridges and hollows, sprinkled with drift boulders and covered with hardwood timber. Its acquirement as a state park was advocated by Victor E. Lawson, of Willmar, and Peter Broberg, of New London, its supervision and development to be directed by the state game and fish commissioner.

Short: Sibley State Park.

Leg. Manual,1939, p.154: Sibley State Park. 378.83 acres. Est. 1919.

Approved name

Name in use Skataas Lake

Pronunciation

Feature named Lake

County Kandiyohi

Location T.120 N.,R.35 W.,sec.26,35. Dovre Township.

Names

Skataas, Lake
Skattaas Lake
Sullivan Lake

Comments

Upham,274: Skataas Lake. Named for a pioneer farmer.
McCauley: Skataas Lake. Dry. Meandered.
Minn.Platbook,1916: Skataas Lake.
Co.atlas,1932: Skataas Lake.
Lake Gaz: Skataas. 228.35. acres.
Short: Skataas Lake.
Lawson,Kandiyohi Co.map,140: Lake Skataas.
Lawson,Kandiyohi Co.,142: Skattaas Lake; Sullivan Lake. Named
in honor of J. J. Skattaas who lived on its shore.
Eddy(6-18-40): Skataas Lake. No.#. 228.3 acres. Less than 6'
deep.
Andreas: Unnamed.
Winchell,2:pl.40: Unnamed.
Co.map,1912: Unnamed.

Skataus Lake: see Wheeler Lake, Kandiyohi County

Skattaas, Lake: see Skataas Lake, Kandiyohi County.

Approved name

Name in use **Skull Lake**

Pronunciation

Feature named **Lake**

County **Kandiyohi**

Location **T.122.N.,R.35 W.,sec.21,27,28. Colfax Township.**

Names

Comments

McCauley: Not shown.

Lake Gaz: Skull. 34.28 acres.

Lawson, Kandiyohi Co. Map, 132: Unnamed.

Eddy(6-18-40): Skull Lake. 4-115. 34.2 acres. Dry. No outlet
nor inlet.

Andreas: Unnamed.

Winchell, 2: pl. 40: Unnamed.

Co. map, 1912: Unnamed.

Approved name

Name in use Skull Lake

Pronunciation

Feature named Lake

County Kandiyohi

Location T.122 N.,R.35 W.,sec.27,28. Colfax Township.

Names

Comments

McCauley: Skull Lake. Dry. Meandered.

Upham,274: Skull Lake.

Co.atlas,1915;32: Skull Lake.

Lake Gaz: Skull. 65.77 acres.

Short: Skull Lake.

Lawson,Kandiyohi Co.,135: Skull Lake. Is said to have been so named by the surveyors because of finding a human skull on its shores.

Winchell,2:pl.40: Unnamed.

Andreas: Unnamed.

Co.map,1912: Unnamed.

Approved name

Name in use Solberg Beach

Pronunciation

Feature named

County Kandiyohi

Location T.121 N.,R.35 W.,sec.8,n.e. Lake Andrew Township.

Names

Comments

McCaughey: Not shown.

Co.atlas,1932: Solberg Beach.

Approved name

Name in use **Solomon Lake**

Pronunciation

Feature named **Lake**

County **Kandiyohi**

Location **T.120 N.,R.35,36 W.,sec.19,20,21,28,29,30;25. Dovre, Mamre Townships.**

Names

Comments

Upham,274: Solomon Lake. Named for Solomon R. Foot, (see Foot Lake for biog. sketch), who often visited this lake as a hunter and trapper.

McCauley: Solomon Lake. Wet. Meandered.

Minn.Flatbook,1916: Solomon Lake.

Co.atlas,1932: Solomon Lake.

Lake Gaz: Solomon. 717.89 acres.

Short: Solomon Lake.

Lawson,Kandiyohi Co.map,90: Solomon Lake.

Eddy(6-18-40): Solomon Lake. 4-116. 717.8 acres. Max. depth 12'

Andreas: Unnamed.

Winchell,2:pl.40: Solomon Lake.

Co.map,1912: Solomon Lake.

Approved name

Name in use **Solomon Lake**

Pronunciation

Feature named **Lake**

County **Kandiyohi**

Location **T.120 N.,R.35,36 W.,sec.19,30;24,25. Dovre, Mamre Townships.**

Names

Comments

McCauley: Solomon Lake. Wet. Meandered.

Co.atlas,1932: Solomon Lake.

Lake Gaz: Unnamed. 512.98 acres.

Short: Unnamed.

Lawson,Kandiyohi Co.map,90: Solomon Lake.

Winchell,2:pl.40: Unnamed.

Andreas: Unnamed.

Co.map,1912: Unnamed.

Approved name

Name in use **Sperry Lake**

Pronunciation

Feature named **Lake**

County **Kandiyohi**

Location **T.120 N.,R.33 W.,sec.9,15,16. Harrison Township.**

Names

Sperry's Lake

Comments

Upham,273: Sperry Lake.
McCauley: Sperry Lake. Dry. Meandered.
Minn.Platsbook,1916: Sperry Lake.
Co.atlas,1915;32: Sperry Lake.
Lake Gaz: Sperry. 156.17 acres.
Lawson,Kandiyohi Co.,p.222. Sperry Lake.
Eddy(6-18-40): Sperry Lake. 4-117. 156.1 acres. Near Spicer.
Dry lake.
Winchell,2:pl.40: Sperry's Lake.
Andreas: Sperry's Lake.
Co.map,1912: Unnamed.

Sperry's Lake: see Sperry Lake, Kandiyohi County

Approved name

Name in use Spicer

Pronunciation

Feature named

County Kandiyohi

Location T.120,121 N.,R.34 W.,sec.3,4;34. New London, Green Lake Township.

Names

Comments

McCauley: Spicer. GN r.r.
Minn.Platsbook,1916: Spicer. GN r.r.
Co.atlas,1932: Spicer.

Upham,270,272: Spicer. On the southwestern shore of GreenLake.
Platted 1886. Named for John M. Spicer, pres. of the company building the r.r. line. On Aug.10,1856, a party of settlers selected this townsite and gave to it the name of Columbia. Townsite of Columbia later deserted.

Short: Spicer.

Co.map,1912: Spicer.

R.R.Com.Map,1930: Spicer.

Lawson, Kandiyohi Co.,213: Spicer. P.O. est. July 16,1886.

Platted 1886. Incorp. 1904.

Walker, Village Laws,123: Spicer. Incorp. June 10,1904. Sep. from Twp.

Collier atlas,1914: Spicer.

~~See also Columbia.~~

See also Columbia

Stauffer Lake: see Stauffers Lake, Kandiyohi County

Approved name

Name in use **Stauffers Lake**

Pronunciation

Feature named **Lake**

County **Kandiyohi**

Location **T.122 N.,R.35 W.,sec.24,25. Colfax Township.**

Names

**Stauffer Lake
Stauffer's Lake
Stouffer Lake**

Comments

**McCauley: Stauffers Lake. Dry. Meandered.
Upham,274: Stauffer Lake.
Co.atlas,1915: Stauffer's Lake.
Lake Gaz: Stouffer. 150.55 acres.
Lawson,Kandiyohi Co.map,132: Stauffer Lake.
Andreas: Unnamed.
Winchell,2:pl.40: Unnamed.**

Approved name

Name in use Stevens Lake

Pronunciation

Feature named Lake

County Kandiyohi

Location T.118 N.,R.35 W.,sec.19,20,29. Whitefield Township.

Names

Comments

McCauley: Stevens Lake. Dry. Meandered.

Upham,273: Stevens Lake. Drained.

Co.atlas,1915: Stevens Lake.

Lake Gaz: Stevens. 59.78 acres.

Lawson,Kandiyohi Co.,map,372: Stevens Lake.

Co.map,1912: Unnamed.

Winchell,2:pl.40: Unnamed.

Andreas: Unnamed.

Stockholm: see Atwater, Kandiyohi County.

Stockholm Township: see Lake Andrew Township, Kandiyohi County.

Stouffer Lake: see Stauffers Lake, Kandiyohi County

Sullivan Lake: see Skataas Lake, Kaddiyohi County.

Approved name

Name in use Summit Lake

Pronunciation

Feature named Lake

County Kandiyohi

Location T.119 N., R.33 W., sec.9,10,15,16. Genessee Township.

Names

Comments

Upham,273: Summit Lake. Named in reference to the building of the railroad, which very near the west line of this township crosses its highest land between St. Paul and Breckenridge.

McCauley: Summit Lake. Dry. Meandered.

Minn.Platbook,1916: Summit Lake.

Co.atlas,1915;32: Summit Lake.

Lake Gaz: Summit. 214.26 acres.

Short: Summit Lake. Shown as a marsh.

Lawson,Kandiyohi Co.map,182: Summit Lake.

Eddy(6-18-40): Summit Lake. 4-118. 214.2 acres. Near Atwater.
Max. depth 6'. Not outlet nor inlet.

Winchell,2:pl.40: Summit Lake.

Andreas: Summit Lake.

Co.map,1912: Unnamed.

Summit Lake: see Atwater, Kandiyohi County.

Sunberg: see Sunburg, Kandiyohi County.

Approved name

Name in use Sunburg

Pronunciation

Feature named

County Kandiyohi

Location T.122 N., R.36 W., sec.30. Norway Lake Township

Names	Comments
Sunberg Sunburgh	<p><i>Kandiyohi Co.,</i> Lawson, Co. Hist., 338: Sunburg. P.O. est. July 1, 1872. Named for Jon Sandvigen of Lake Johanna. Different theories are advanced as to how the name originated. Torger Gunnufson states that it was the name of the home of Mrs. Sarah Halvorson (widow of Christian Halvorson) in Norway. Another theory is that in early times a small strait (sund) connected two slough lakes near Eliasson's home, and this led to giving of the name Sunburg to the post office. Mr. Eliasson says the name was suggested by the Post Office Department.</p> <p>Minn. Platbook, 1916: Sunburg. Co. atlas, 1915; 32: Sunburg. McCaughey: Sunburg. Andreas: Sunburg. Sunberg. Co. map, 1912: Sunberg. R.R. Com. Map, 1930: Sunburg. Short: Sunburg. Register of Officers, 1875, p. 924: Sunburgh.</p>

Sunburgh: see Sunburg, Kandiyohi County.

Approved name

Name in use **Sunset Beach**

Pronunciation

Feature named

County **Kandiyohi**

Location **T.121 N., R.35 W., sec.26, s.w. Lake Andrew Township**

Names

Comments

McCauley: Not shown.

Co.atlas, 1932: Sunset Beach.

Approved name

Name in use Svea

Pronunciation

Feature named

County Kandiyohi

Location T.118 N.,R.35 W.,sec.26. Whitefield Township

Names

Comments

Minn.Platsbook,1916: Svea.

McCauley: Svea.

Co.atlas,1915;32: Svea.

Short: Svea.

R.R.Com.Map,1930: Svea.

Collier Atlas,1914: Svea.

Minn.Commercial Directory,1937-38: Svea. On GN r.r.

Lawson, Kandiyohi Co.,374: Svea. P.O. est. July 27,1891.

Holt, Am.Place Names,188: Svea. The upper crust likes "svee'a."

But the rest of the population, more completely Swedish perhaps, call it "svay'a" as in this Jewish invitation to dance: "Vill you svay a vile with me, my dear?"

Approved name

Name in use **Swan Lake**

Pronunciation

Feature named **Lake**

County **Kandiyohi**

Location **T.119 N.,R.34 W.,sec.26,27,34,35. Kandiyohi Township**

Names

Comments

McCauley: Swan Lake. Wet. Meandered.
Upham;273: Swan Lake.
Minn.Flatbook,1916: Swan Lake.
Co.atlas,1915;32: Swan Lake.
Short: Unnamed.
Lawson,Kandiyohi Co.map,252: Swan Lake.
Andreas: Swan Lake.
Winchell,2:pl.40: Swan Lake.
Co.map,1912: Unnamed.

Approved name

Name in use Swan Lake

Pronunciation

Feature named Lake

County Kandiyohi

Location T.119,120 N.,R.35 W.,sec.2;35,36. Dovre, Willmar Townships.

Names

Mud Lake.

Comments

Upham,274: Swan Lake.
McCauley: Swan Lake. Dry. Meandered.
Minn.Flatbook,1916: Swan Lake.
Co.atlas,1932: Swan Lake.
Lake Gaz: Swan. 200.41 acres.
Lawson,Kandiyohi Co.map,90: Swan Lake, Mud Lake.
Eddy(n.d.): Mud Lake; Swan Lake. 4-12. 200.41 acres. At Willmar
Less than 6' deep. Outlet, Eagle Lake; inlet, creek from Willmar Lake
Co.map,1912: Swan Lake.
Winchell,2:pl.40: Unnamed.
Andreas: Unnamed.
Minn.-3-Cent.,3:354: Mud Lake.
Short: Swan Lake. Shown as a marsh.

Approved name

Name in use **Swan Lake**

Pronunciation

Feature named **Lake**

County **Kandiyohi**

Location **T.120 N., R.36 W., sec.9,10. Mamre Township.**

Names

Comments

Upham,274: Swan Lake.

McCauley: Swan Lake. Wet. Meandered.

Co.atlas,1915;32: Swan Lake.

Lake Gaz: Swan. 277.57 acres.

Short: Swan Lake. Shown as a marsh.

Lawson,Kandiyohi Co.map,303: Swan Lake.

Eddy(6-18-40): Swan Lake. 4-121. 277.5 acres. Less than 6' deep
Outlet, creek to Crook Lake, to Florida Lake, to Mississippi; inlet,
small creek.

Andreas: Swan Lake.

Winchell,2:pl.40: Swan Lake.

Co.map,1912: Swan Lake.

Approved name

Name in use Swan Lake

Pronunciation

Feature named Lake

County Kandiyohi

Location T.121,122 N.,R.35 W.,sec.3,4;33,34. Colfax, Lake Andrew.

Names

Comments

Upham,274: Swan Lake.
McCauley: Swan Lake. Dry. Meandered.
Co.atlas,1932: Swan Lake.
Lake Gaz: Swan. 338.26 acres.
Short: Swan Lake. Shown as a marsh.
Lawson,Kandiyohi Co.90: Swan Lake.
Eddy(6-18-40): Swan Lake. 4-120. 338.2 acres. Dry. Outlet,
creek to Middle Lake; inlet, small creek.
Andreas: Unnamed.
Winchell,2:pl.40: Unnamed.
Co.map,1912: Swan Lake.

Swanson Lake; see Swenson Lake, Kandiyohi County.

Approved name

Name in use Swenson Lake

Pronunciation

Feature named Lake

County Kandiyohi

Location T.120 N.,R.33 W.,sec.15. Harrison Township.

Names

Comments

Upham,273: Swenson Lake.
McCauley: Swenson Lake. Dry. Meandered.
Co.atlas,1915: Swenson Lake.
Lake Gaz: Swenson. 87.12 acres.
Winchell,2:pl.40: Swenson Lake.
Andreas: Swenson Lake.
Lawson,Kandiyohi Co.,map,222: Swenson Lake.
Co.map,1912: Unnamed.

Approved name

Name in use Swenson Lake

Pronunciation

Feature named Lake

County Kandiyohi

Location T.121 N.,R.36 W.,sec.24,25. Arctander Township.

Names

Swanson Lake.

Comments

Upham,274: Swenson Lake.
McCauley: Swenson Lake. Wet. Meandered.
Co.atlas,1915;32: Swenson Lake.
Lake Gaz: Swenson. 135.38 Acres.
Short: Unnamed.
Eddy(6-18-40): Swenson Lake. 4-122. 135.3 acres. Max.depth 12'
Outlet, Solomon Lake to Long Lake; inlet, none.
Lawson,Kandiyohi Co.,Map,112: Swenson Lake.
Winchell,2:pl.40: Unnamed.
Andreas: Unnamed.
Co.map,1912: Swanson Lake.

Approved name

Name in use Taits Lake

Pronunciation

Feature named Lake

County Kandiyohi

Location T.120 N.,R.33 W.,sec.18,19. Harrison Township

Names

Tait's Lake

Comments

McCauley: Taits Lake. Dry. Meandered.
Minn.Platabook,1916: Tait's Lake.
Upham,273: Tait's Lake.
Co.atlas,1915: Tait's Lake.
Co.atlas,1932: Taits Lake.
Lake Gaz: Taits. 71.81 acres.
Short: Taits Lake. Shown as a marsh.
Lawson, Kandiyohi Co.map,222: Tait's Lake.
Winchell,2:pl.40: Unnamed.
Andreas: Unnamed.
Co.map,1912: Unnamed.

Approved name

Name in use **Thomas Lake**

Pronunciation

Feature named **Lake**

County **Kandiyohi**

Location **T.12N, R.33 W., sec.21,22. Harrison Township.**

Names

Comments

Upham,273: **Thomas Lake.**

McCauley: **Thomas Lake. Dry. Meandered.**

Winchell,2:pl.40: **Unnamed.**

Andreas: **Unnamed.**

Approved name

Name in use Thompson Lake

Pronunciation

Feature named Lake

County Kandiyohi

Location T.122 N.,R.35 W.,sec.9,10. Colfax Township.

Names

Comments

Upham,274: Thompson Lake.

McCauley: Thompson Lake. Dry. Meandered.

Co.atlas,1915;32: Thompson Lake.

Lake Gaz: Thompson. 80.97 acres.

Short: Thompson Lake. Shown as a marsh.

Lawson,Kandiyohi Co.map,132: Thompson Lake.

Winchell,2:pl.40: Unnamed.

Andreas: Unnamed.

Co.map,1912: Thompson Lake.

Approved name

Name in use Thorpe

Pronunciation

Feature named

County Kandiyohi

Location T.117 N.,R.33 W.,sec.14. East Lake Lillian Township

Names

Comments

McCauley: Thorpe. On Minn.& Western r.r.

Minn.Flatbook,1916: Thorpe.

Co.atlas,1915;32: Thorpe.

Short: Thorpe.

R.R.Com.Map,1930: Thorpe.

Lawson, Kandiyohi Co.,152: Thorpe. P.O. East Lake Lillian.

Co.map,1912: Thorpe.

Approved name

Name in use Timber Lake

Pronunciation

Feature named Lake

County Kandiyohi

Location T.122 N.,R.35 W.,sec.21,22. Colfax Township.

Names

Comments

Upham,274: Timber Lake.

McCauley: Timber Lake. Dry. Meandered.

Co.atlas,1915;32: Timber Lake.

Lake Gaz: Timber. 315.62 acres.

Short: Timber Lake. Shown as a marsh.

Lawson,Kandiyohi Co.map,132: Timber Lake.

Eddy(6-18-40): Timber Lake. 4-123. 315 acres. Less than 6' deep

Outlet, Prairie Lake; inlet, none.

Winchell,2:pl.40: Unnamed.

Andreas: Unnamed.

Co.map,1912: Timber Lake.

Approved name

Name in use **Tripolis**

Pronunciation

Feature named

County **Kandiyohi**

Location **T.119 N.,R.34 W.,sec.28. Kandiyohi Township.**

Names

Comments

Co.map,(n.d.): **Tripolis.**

Willmar Wkly Trib.,June 26,1940: **Tripolis.**

Twenty Eight Lake: see Twenty, Lake, Kandiyohi County

Approved name

Name in use **Twenty, Lake**

Pronunciation

Feature named **Lake**

County **Kandiyohi**

Location **T.122 N.,R.34 W.,sec.20. Burbank Township.**

Names

Twenty Lake

Twenty Eight Lake

Comments

McCauley: Lake Twenty. Dry. Meandered.

Upham,274: Lake Twenty.

Lake Gaz: Twenty. 153.08 acres.

Short: Twenty Lake. Shown as a marsh.

Lawson,Kandiyohi Co.Map,123: Lake Twenty.

Eddy(6-18-40): Twenty Eight Lake. 4-124. 153.00 acres. Less than 6' deep. Outlet and inlet are swamps.

Andreas: Unnamed.

Winchell,2:pl.40: Unnamed.

Co.map,1912: Unnamed.

Twin Lake: see Twin Lakes, Kandiyohi County

Approved name

Name in use Twin Lakes

Pronunciation

Feature named Lake

County Kandiyohi

Location T.120 N.,R.34 W.,sec.5,6,7,8. Green Lake Township

Names

Twin Lake

Lake Oliver

East Twin Lake

Comments

McCauley: Twin Lakes. Dry. Meandered.

Upham,273: Twin Lakes.

Co.atlas,1915;32: Twin Lakes.

Minn.Platbook,1916: Twin Lakes.

Lake Gaz: Twin Lakes. 254.26 acres.

Short: Twin Lake. Shown as a marsh.

Co.map,1912: Twin Lakes.

Eddy(6-18-40): Twin Lake. 4-125. 254.2 acres. Near Spicer.
Less than 6' deep. Outlet, creek to George Lake, to Nest Lake, to
Green Lake; inlet, none.

Lawson, Kandiyohi Co.,90-206: Twin Lakes; Lake Oliver; East
Twin Lake. East Twin Lake was known to the early settlers as Lake
Oliver. Named for Oliver Taylor.

Sp.Laws,1876,p.257: Lake Oliver. An act to authorize the drain-
age of certain lakes. Approved Feb. 17,1876.

Winchell,2:pl.40: Unnamed.

Andreas: Unnamed.

Approved name

Name in use **Utheim**

Pronunciation

Feature named

County **Kandiyohi**

Location **T.120 N.,R.35 W.,sec.25. Dovre Township**

Names

Comments

McCauley: Not shown.

Minn.Platsbook,1916: Utheim.

Co.atlas,1915;32: Utheim.

Approved name

Name in use Vick Lake

Pronunciation

Feature named Vick Lake

County Kandiyohi, Chippewa.

Location T.118, R.36, 37 W., sec.29, 30; 25. Edwards, Lone Tree Townships.

Names

Comments

McCauley: Vick Lake. Dry. Meandered.

Upham, 273: Vick Lake. Drained.

Lake Gaz: Unnamed. 354.89 acres. 256.66 in Kandiyohi; 98.23 in Chippewa.

Lawson, Kandiyohi Co. map, 159: Vick Lake.

Co. map, 1912: Vick Lake.

Andreas: Unnamed.

Winchell, 2: pl. 40: Unnamed.

Approved name

Name in use Vicks Lake

Pronunciation

Feature named Lake

County Kandiyohi
n

Location T.118 N., R.36 W., sec.28,33. Edwards Township.

Names

Comments

McCauley: Unnamed. Dry. Meandered.

Lake Gaz: 175.38 acres.

Andreas: Unnamed.

Winchell, 2:pl.40: Unnamed.

Approved name

Name in use **Vikor**

Pronunciation

Feature named

County **Kanfiyohi**

Location **T.120 N.,R.35 W.,sec.28. Dovre Township**

Names

Comments

Co.map,(n.d.): **Vikor. 5 miles west of the village of Grue.**

Wacanga Lake: see Wagonga Lake, Kandiyohi County.

Waconda, Lake: see Wagonga Lake, Kandiyohi County.

Approved name

Name in use Wagonga Lake

Pronunciation

Feature named Lake

County Kandiyohi

Location T.118,119 N.,R.34,35 W.,sec.4,5,6,7,8; 1,11,12;32. Kandiyohi, Fahlun, & Whitefield Townships.

Names
Wagonga, Lake
Grass Lake
Waconda Lake
Lake Waconda
Wacanga Lake

Comments
Upham,273: Wagonga Lake. Was formerly called Grass Lake, in translation of this Dakota or Sioux name. Is erroneously spelled Waconda by some maps.
McCauley: Lake Wagonga. Wet. Meandered.
Co.atlas,1932: Wagonga Lake.
Minn.Flatbook,1916: Wagonga Lake.
Lake Gaz: Wagonga. 1,804.52 acres.
Short: Wagonga Lake.
Lawson, Kandiyohi Co.,253: Waconda; Grass Lake. The name...was probably derived from the Sioux word "wakanda" which means "to reckon as sacred" or "to worship."
Co.map,1912: Waconda Lake.
Laws,1889,p.487: Lake Waconda. Act appropriating money for bridge over the narrows of this lake. T.118 N.,R.35 W.,sec.11, Town of Whitefield. Approved April 24,1889.
Winchell,2:pl.40: Grass Lake.
Andreas: Wacanga Lake.
R.R.Comm.Map,1930: Wacanga Lake.

(over)

Eddy(6-20-39): Wagonga Lake. 4-68. 1,804.52 acres. Near Kandiyohi. Max. depth 11'.
Near Kandiyohi. Connects with Little Kandiyohi Lake; inlet, none.

Approved name

Name in use Warner

Pronunciation

Feature named

County Kandiyohi

Location T.122 N., R.35 W., sec.4. Colfax Township.

Names

Comments

McCauley: Not shown.
Minn. Platbook, 1916: Warner.
R.R. Com. Map, 1930: Warner.

Approved name

Name in use **West Lake**

Pronunciation

Feature named **Lake**

County **Kandiyohi**

Location **T.121 N.,R.36 W.,sec.9,10,15,16. Arctander Township**

Names

Comments

McCauley: Unnamed. Dry. Meandered.

Lake Gaz: Unnamed. 581.69 acres.

Andreas: Unnamed.

Winchell,2:pl.40: West Lake.

Approved name

Name in use West Lake

Pronunciation

Feature named Lake

County Kandiyohi

Location T.121 N., R.36 W., sec.8,9,16,17. Arctander Township.

Names

Comments

Upham,274: West Lake.

McCauley: West Lake. Dry. Meandered.

Co.atlas,1915: West Lake.

Lake Gaz: Unnamed. 146.57 acres.

Lawson,Kandiyohi Co.map+77: West Lake.

Winchell,2:pl.40: Unnamed.

Andreas: Unnamed.

Minn.-3-Cent.,3:353: West Lake.

Approved name

Name in use West Lake

Pronunciation

Feature named

County Kandiyohi

Location T.121 N.,R.36 W.,sec.16. Arctander Township.

Names

Comments

McCauley: Not shown.
Minn.Platsbook,1916: West Lake.
Lawson, Kandiyohi Co.,114: West Lake. P.O. est. 1870.
Andreas: West Lake.
R.R.Com.Map,1930: West Lake.

West Lake Township: see Arctander Township, Kandiyohi County.

Approved name

Name in use Wexford

Pronunciation

Feature named

County Kandiyohi

Location T.120 N.,R.34 W.,sec.17. Green Lake Township.

Names

Comments

Lawson, Kandiyohi Co.,205: Wexford. Name was suggested by John Cody, Sr.,who was a native of Wexford, Ireland. P.O. est. 1881, discontinued in 1887.

Approved name

Name in use **Wheeler Lake**

Pronunciation

Feature named **Lake**

County **Kandiyohi**

Location **T.120 N.,R.33 W.,sec.26,27,34,35. Harrison Township.**

Names

**Wheeler's Lake
Skataus Lake**

Comments

Upham,273: Wheeler Lake.
McCauley: Wheeler Lake. Dry. Meandered.
Minn.Platabook,1916: Wheeler Lake.
Co.atlas,1915;32: Wheeler Lake.
Lake Gaz: Wheeler. 455.17 acres.
Short: Wheeler Lake.
Lawson,Kandiyohi Co.map,222: Wheeler's Lake.
Eddy(6-18-40): Wheeler Lake; Skataus Lake. 4-126. 455.7 acres.
Near Atwater. Less than 6' deep. Outlet, Diamond Lake; inlet, creek
from Schultz Lake.
Winchell,2:pl.40: Unnamed.
Andreas: Unnamed.
Co.map,1912: Wheeler Lake.

Approved name

Name in use **Wheelers Beach**

Pronunciation

Feature named

County **Kandiyohi**

Location **T.120 N.,R.33 W.,sec.28,n.w. Harrison Township**

Names

Comments

McCauley: Not shown.

Co.atlas,1932: Wheelers Beach.

Wheeler's Lake: see Wheeler Lake, Kandiyohi County

Approved name

Name in use **Whitefield**

Pronunciation

Feature named ~~Townsite~~

County **Kandiyohi**

Location **Sec.1,11. Whitefield Township. T.118 N.,R.35 W.**

Names

Comments

Lawson's Co.Hist.,373: Whitefield. In the early fall of 1856 a party of explorers from Minneapolis visited this section and projected a townsite...which they named Whitefield for E. Whitefield, an artist who accompanied the party....On maps of the territory, published the year following, Whitefield is located....The only mark left by the townsite promoters was the word "Whitefield" cut into the bark of a tree on the spot where they had expected to lay out their townsite.

Upham,272: Whitefield.

Walker,Village Laws,105: Whitefield. Incorp. May 23,1857.

Present status: "No Trace."

Laws,ex.session,1857,p.41: Whitefield. Incorp. May 23,1857.

Approved name

Name in use **Whitefield Township**

Pronunciation

Feature named **Township**

County **Kandiyohi**

Location **T.118 N.,R.35 W.**

Names
District No. **3**

Comments

Minn.Flatbook,1916: Whitefield Township.

McCauley: Whitefield Township.

Upham,272: Whitefield Township. Established June 6,1870. Named from a proposed townsite selected by an exploring party in the early autumn of 1856, on the northwest shore of Lake Wagonga, in secs.1&11, for Edwin Whitefield, a landscape artist, who was a member of the party.

Lawson's Co.Hist.,373-375: Whitefield Township. District No.23. First actual settlers 1867. Organized June 6,1870. At the first meeting of the Commissioners of Kandiyohi County in 1858, the western half of the original Kandiyohi County was set off as Township of Whitefield or District No. 3.

Short: Whitefield Township.

Co.map,1912: Whitefield Township.

Winchell,2:pl.40: Whitefield Township.

Andreas: Whitefield Township.

~~Law, ex session, 1857, p. 41: Whitefield Township. Incorp. May 23,~~

~~1857.~~

Approved name

Name in use Willmar

Pronunciation

Feature named

County Kandiyohi

Location T.119 N.,R.35 W.,sec.9,10,11,14,15,16. Willmar Township.

Names	Comments
Willmar	<p>Minn.Platbook,1916: Willmar. GN r.r. McCauley: Willmar. Willmar & Sioux Fall r.r. Co.atlas,1932: Willmar. Upham,272: Willmar. Platted in 1869. Incorporated Jan.16,1874 as a village. City charter was adopted Nov.19,1901. The townsite was selected and named by George F. Becker, president of the r.r. Named for "Leon Willmar, a native of Belgium, at that time residing in London, who was agent for the European bondholders of the St.Paul and Pacific r.r. Lawson, Kandiyohi Co.,392,404: Willmar. P.O. est.1869. Co.seat est. Nov.1871. First settled, 1869. Platted Aug.1869; Incorp. Jan 16,1874. City charter adopted Nov.19,1901. Short: Willmar. R.R.Com.Map,1930: Willmar. Collier Atlas,1914: Willmar. Co.map,1912: Wilmar. Andreas: Willmar</p>

Winchell, 2:pl. 40: Willmar.

Sp. Laws, 1874, p. 142: Willmar. Act to incorporate village of Willmar. Approved
Jan. 16, 1874.

Approved name

Name in use Willmar Lake

Pronunciation

Feature named Lake

County Kandiyohi

Location T.119 N.,R.35 W.,sec.1,2,11. Willmar Township.

Names

Comments

Upham,273: Willmar Lake. Adjoins the former Willmar farm. Is a northeastern bay of Foot Lake, connected therewith by a narrow passage. For origin of the name "Willmar," see Willmar village.

McCauley: Willmar Lake. Wet. Meandered.

Lake Gaz: Included in Foot Lake.

Co.map,1912: Willmar Lake.

Short: Willmar Lake.

Eddy(n.d.): Willmar Lake. 4-75. 1,524.06 acres. Less than 6' deep. Outlet, Mud Lake, to Eagle Lake; inlet, connects with Foot Lake.

Lawson,Kandiyohi Co.map,384: Willmar Lake.

Approved name

Name in use Willmar Township

Pronunciation

Feature named Township

County Kandiyohi

Location T.119 N.,R.35 W

Names

Comments

McCauley: Willmar Township.

Minn.Platsbook,1916: Willmar Township.

Upham,270,272: Willmar Township. Organized Jan.4,1870. Took the name of its village q.v. This area was included in Kandiyohi township when the latter was established Mar.1,1868.

Lawson, Kandiyohi Co.,385,387: Willmar Township. First settled May 1857. Organized Jan.4,1870.

Short: Willmar Township.

Co.map,1912: Willmar Township.

Andreas: Willmar Township.

Winchell,2:pl.40: Willmar Township.

Wilmar: see Willmar, Kandiyohi County.

Witadan Lake: see Lillian, Lake, Kandiyohi County.

Approved name

Name in use Woodcock Lake

Pronunciation

Feature named Lake

County Kandiyohi

Location T.120 N., R.34 W., sec.1,2,11,12. Green Lake Township

Names

Comments

McCauley: Unnamed. Dry. Meandered.
Minn.Platsbook,1916: Woodcock Lake.
Co.atlas,1915: Woodcock Lake.
Lake Gaz: Woodcock. 147.27 acres.
Lawson, Kandiyohi Co.,206: Woodcock. A small lake...named for
F. B. Woodcock.
Andreas: Unnamed.
Winchell,2:pl.40: Unnamed.
Eddy(6-18-40): Woodcock Lake. 4-127. 147.2 acres. Near
Spicer. Less than 6' deep. Outlet, creek to Green Lake; inlet,
none.

Approved name

Name in use Woodcock Lake

Pronunciation

Feature named Lake

County Kandiyohi

Location T.120,121,N.,R.34 W.,sec.4,5;33,34. New London, Green Lake Townships.

Names

Comments

Upham,274: Woodcock Lake. Named for Elijah T. Woodcock, the first settler near it.

MdCauley: Woodcock Lake. Dry. Meandered.

Minn.Platbook,1916: Woodcock Lake.

Co.atlas,1915;32: Woodcock Lake.

Lake Gaz: Woodcock. 124.95 acres.

Short: Woodcock Lake. Shown as a marsh.

Co.map,1912: Woodcock Lake.

Lawson,Kandiyohi Co.,Map,90: Woodcock Lake.

Andreas: Unnamed.

Winchell,2:pl.40: Unnamed.

Approved name

Name in use **Wooded Hill**

Pronunciation

Feature named **Hill**

County **Kandiyohi**

Location **Colfax Township**

Names
Hauge-Skogen

Comments
Lawson, Kandiyohi Co., 133: Wooded Hill. Hauge-Skogen.

KANDIYOHI COUNTY

Unfinished File

T117-R33

Kandiyoki

county

NAME Unnamed Lake (lake) CO Kandiyohi
~~McCauley map, Kandiyohi 3~~
 FROM _____ REF Highway List (page)
 OTHER NAMES _____
 EXACT SITE Sec. 4, 5, central T 117 R 33
 TWP East Lake Lillian AREA & DIMENS 258.26 Acres
 GEN LOC _____ STATUS Dry Meandered - Drained
 Name Origin & Remark:

McCauley: Unnamed. Dry. Meandered. Drained.
 Short: Unnamed. Shown as dry.
 Lake Gay: Unnamed. 258.26 acres.
 Winchell, 2; pl. 40. Unnamed
 Andrew: Unnamed.

5.

NAME

? (Lake)

CO KANDIYOH

PRON

REF ~~ANDREAS 1874~~ ^{ATLAS} 176
(page)OTHER
NAMES

EXACT

SITE

~~EAST PART SEC 4-5 N.~~T 117 NR 33 W

TWP

LAKE LILLIANAREA &
DIMENS

GEN

LOC

STATUS

Name Origin
& Remarks:M^e Cauley: ^{Unnamed.} Shown as swamp

Shorb: Not shown

Andreas: Unnamed.

Winchell: Unnamed.

5-26-41, A.A.F.

NAME Unnamed Lake ✓
 (lake)
 CO Kandiyohi
~~McCauley map Kandiyohi 3~~
 FROM -----
 REF Highway List
 (page)
 OTHER NAMES -----
 EXACT SITE Sec. 4, 9
 T 117 ✓ R 33 ✓
 TWP East Lake Lillian
 AREA & DIMENS ~~217.19 acres~~
 GEN LOC -----
 STATUS Dry meandered
 Name Origin & Remark:

McCauley: Unnamed. Dry. Meandered.
 Lake Boy: Unnamed. 217.19 acres, ~~sec. 4~~ sec. 4.
 Shont: Shown as meadow land in sec. 4, only.

NAME Unnamed Lake ✓ CO Kandiyohi
 (lake) ~~M^cCurley map Kandiyohi~~ 3
 FROM _____ REF Highway List
 (page) _____
 OTHER NAMES _____
 EXACT SITE Sec. 11, 14 ✓ T 117 ✓ R 33 ✓
 TWP East Lake Lillian AREA & DIMENS 125.60 Acres
 GEN LOC _____ STATUS Dry Meandered

Name Origin

& Remark: ~~M^cCurley~~: Unnamed. Dry. Meandered.

Shook: Unnamed. Shown as marsh land.

Lake Iz: Unnamed. 125.60 acres.

Winchell, 2: pl. 40: Unnamed

Andreas; Unnamed.

5.

NAME

P.

Unnamed
(Lake)

CO KANDIYOHI

OF MINN.

PRON

~~REV. WINCHELL'S GEOLOGY Vol. 1. PLATE 40~~
Winchall, 2: pl. 40

OTHER NAMES

EXACT

~~SEC 11, 12, 13, 14~~

117 N

34 W. LAKE LILLIAN

SITE

SEC. 7, 18, 11, 12, 13, 14

T 117 N

R 33, 34 W LILLIAN

TWP

LAKE LILLIAN

AREA &
DIMENS

GEN

LOC

STATUS

Name Origin

& Remark:

McCauley. Shown as dry.

McCauley: Shown as dry

~~Arthur Tasmanson~~

NAME *Unnamed Lake* ✓
 (lake)
 CO *Kandiyohi*
~~McCauley Map Kandiyohi~~
 FROM _____
 REF *Highway List*
 (page) _____
 OTHER NAMES _____
 EXACT SITE *Sec. 1, 2; 35, 36* ✓ T *117, 118* ✓ R *33* ✓
 TWP *East Lake Lillian Lake Elizabeth* AREA & DIMENS *190.16 acres*
 GEN LOC _____ STATUS *Dry Meandered* ✓

Name Origin
& Remark:

McCauley: Unnamed. Dry. Meandered.

Unnamed.
Shown as marsh land.

Lake Gay: Unnamed. 190.16 acres.

Winchell, 2: pl. 40: Unnamed

Andrews: Unnamed.

5.

NAME

(Lake)

1 Unnamed

CO KANDIYOHU

PRON

REF ANDREAS

~~ATLAS~~
~~174 176~~
(page)

OTHER NAMES

EXACT

~~SEC 31 LAKE ELIZABETH TWP.~~

118 W

93 W

SITE

SEC 5 1/2 32 LILLIAN TWP

T

117 118 N

R

33 W

TWP

LAKE ELIZABETH & LAKE LILLIAN

AREA & DIMENS

GEN

LOC

STATUS

Name Origin & Remarks:

~~5-26-46-9-111~~

5.

NAME

P.

Unnamed
(Lake)

CO KANDIYOHI

OF MINN.

PRON

REF ~~Winchells Geology, Vol 2, PLATE 40~~
Winchell, 2: pl. 40 (page)

OTHER NAMES

EXACT

~~S.E. 1/4 SEC. 33~~

117, 118 N

~~33 W. LAKE ELIZABETH~~

SITE

S.E.C. 4, 33

~~T. 117 N~~

~~R. 33 W. LAKE LILLIAN~~

LAKE ELIZABETH

AREA &
DIMENS

TWP

LAKE-LILLIAN

GEN

LOC

STATUS

Name Origin

& Remark:

McConley. Shown as swamp.

~~McConley. Shown as swamp.~~

~~Archie P. P... ..~~

T117-R34

5.

NAME

P. Unnamed
(Lake)

CO KANDIYOHI

~~OF MINN.~~

PRON

REF ~~WINCHELLS GEOLOGY Vol 2 PLATE 40~~

Winchell, 2: pl. 40

(page)

OTHER NAMES

EXACT SITE

SEC. 13

T 117 N

R 34 W

TWP

LAKE LILLIAN

AREA & DIMENS

GEN LOC

STATUS

Name Origin & Remark:

Mc Carley. Shown as bog labeled

Andrews: Unnamed. Extending into Sec. 14

Archie Pasmussow

5.

NAME

~~#~~ Unnamed
(Lake)

CO KANDIYOHI

~~OF MINN.~~

PRON

REF WINCHELLS GEOLOGY, Vol. 2 PLATE 40
Winchell, 2: pl. 40: (page)

OTHER NAMES

EXACT

N.E. 1/4 sec. 13

117 N

35 W. Whitefield

SITE

~~N.W. 1/4~~ Sec. 18; 13

T 117 N

R 34 | 35 W.

TWP

LAKE LILLIAN & Whitefield

AREA &
DIMENS

GEN

LOC

STATUS

Name Origin
& Remark:

Mc Couley: Not shown

Andreas: Unnamed.

Archie Rasmussen

5.

NAME

F. Unnamed
(Lake)

CO *KANDIYOHL*

~~OF MINN.~~

PRON

~~WINDHELLS GEOLOGY, Vol. 2 PLATE~~
Windell, 2: pl. 40
(page)

OTHER
NAMES

EXACT

~~S. 1/2 SEC. 36~~

~~118 N~~

~~34 W FAHLUN~~

SITE

N. 1/2 SEC. 1; 36

T 117 118 N*

~~R 34 W LAKE LILLIAN~~

TWP

FAHLUN
LAKE LILLIAN

AREA &
DIMENS

GEN

LOC

STATUS

Name Origin

& Remark: *M^e Conley; ^{renamed} Shown as swamp*

Andreas: Unnamed.

Archie Tasmussen

T117-R35

5.

NAME

P. Unnamed
(Lake)

CO *KANDIYOHI*
OF MINN

PRON

~~WINCHELL'S GEOLOGY~~ Vol. 2 PLATE 40
2: pl. 40 (page)

OTHER NAMES

EXACT SITE

SEC. 21 T *47N* R *35W*

TWP

WHITE FIELD

AREA &
DIMENS

GEN LOC

STATUS

Name Origin
& Remark:

Mc Culey: Not shown
Andreas: Unnamed. Extending into sec. 28

~~*Mc Culey: Not shown*~~ *Archie Pasmussen*

5.

NAME

P. Unnamed
(Lake)

CO

KANDIYOHL

OF MINN.

PRON

REF

Winchell's Geology, Vol. 2, Plate 40
2: pl. 40 (page)

OTHER NAMES

EXACT SITE

SEC. 27-28

T 117N

R 35W

AREA & DIMENS

TWP

WHITEFIELD

GEN LOC

STATUS

Name Origin & Remark:

Mc Carley: Not shown
Address. Unnamed

Archie Rasmussen

5.

NAME

P. Unnamed
(Take)

CO KANDIYOHI

PRON

WINCHELLS GEOLOGY Vol. 2 PLATE 40
2: pl. 40 (page)

OTHER NAMES

EXACT

S.W. 1/4 SEC. 26

SITE

N.W. 1/4 SEC. 35

T 117N

R 35W

TWP

WHITEFIELD

AREA & DIMENS

GEN

LOC

STATUS

Name Origin

& Remark:

Mc Carley. Not shown
Address: Unnamed

Archie Pasmussen

7.

NATURAL
FEATURE

ISLAND

co. KANDIYOHU

38

NAME

Unnamed

REF

ANDREAS 1874 ATLAS 176
(page)

PRON

AREA &
DIMENSOTHER
NAMESEXACT
SITE

SEC 13-24

T 117N

R 35W

TWP WHITEFIELD

GEN
LOC~~In a lake no name given.~~ In an unnamed lake.Description &
Name Origin

McCaulley: Unnamed. In Grove Lake

Upham: Unnamed. Lake named for grave on this island.

5-14-41. A.A.F.

T117-R36

5.

NAME

Unnamed
(lake)

CO KANDIYOHI

~~OF MINN.~~

PRON

~~WINCHELLS GEOLOGY VOL. 2 PLATE 40~~
(page)

Winchell, 2: pl. 40:

OTHER NAMES

EXACT

~~S.W. 1/4 SEC. 2.~~

SITE

~~S.E. 1/4 sec. 3~~ series 2, 3, w.

T

117 N

R

36 W

TWP

EDWARDS

AREA &
DIMENS

GEN

LOC

STATUS

Name Origin

& Remark:

Mc Couley. Unnamed. Shown as swamp

Andrews. Unnamed.

Richard P. ...

5.

NAME

Unnamed
(Take)

CO KANDIYONI

PRON

REF ~~ANDREAS 1874~~ ~~L76~~
(page)

OTHER
NAMESEXACT
SITE

SEC 5-6

T

117N

R

36W

TWP

EDWARDS

AREA &
DIMENSGEN
LOC

STATUS

Name Origin
& Remarks:

M^c Couley: Unnamed. Day.
Winckell, &, pl. 40: Unnamed.

~~F-26-41. A.A.F.~~

5.

NAME

Unnamed
(Take)

CO

KANDIYOHL

OF MINN.

PRON

REF

~~WINCHELLS GEOLOGY VOL. 2 PLATE 40~~
(page)

Winchell, 2: pl. 40:

OTHER NAMES

EXACT

SITE

S.E.C. 5-8

T

117N

R

36W

TWP

EDWARDS

AREA &
DIMENS

GEN

LOC

STATUS

Name Origin
& Remark:

McColey, Day, Unnamed.
Andrews: Unnamed

Archie Rasmussen

5.

NAME

Unnamed
(Take)

CO

KANDLYO HI

PRON

REF ~~WINCHELLS GEOLOGY~~ ^{OF MINN.} Vol. 2 - PLATE 40
Winchell, 2: pl. 40 (page)

OTHER NAMES

EXACT

SITE

SEC. 6, 7 w.

T 117 N

R 36 W

TWP

EDWARDS

AREA &
DIMENS

GEN

LOC

STATUS

Name Origin
& Remark:

Mc Couley: Unnamed. Dry.
Andrews: Unnamed

Archie Pasmussen

5.

NAME

P. Unnamed
(Lake)

CO HANDIYOH

~~OF MINN~~

PRON

REF

~~WINCHELLS GEOLOGY, Vol. 2, PLATE 40~~
Winchell, 2: pl. 40 (page)

OTHER
NAMES

EXACT
SITE

SFC. 677 e.

T 117 N

R 36 W

TWP

EDWARDS

AREA &
DIMENS

GEN

LOC

STATUS

Name Origin
& Remark:

M^c Cauley: Not shown

Andrews: Unnamed

Archie Pasmurson

5.

NAME

P. Unnamed
(Lake)

CO KANDIYOHI

~~OF MINN.~~

PRON

~~WINCHELLS GEOLOGY Vol. 2 PLATE 40~~
Winchell, 2: pl. 40 (Page)

OTHER NAMES

EXACT SITE

⁷⁺
N.W. 1/4 SEC. 8

T 117 N R 36 W

TWP

EDWARDS

AREA & DIMENS

GEN LOC

STATUS

Name Origin & Remark:

Mc Couley: Unnamed. Dry.
Andrews: Unnamed.

Archie Rasmussen

5.

NAME Unnamed CO KANDIYOH
(Lake)PRON REF ANDREAS 1874 ATLAS
(page) 176

OTHER NAMES _____

EXACT SITE SEC. 7, 8, 17, 18 T 117 N R 36 WTWP EDWARDS AREA & DIMENS _____GEN _____ STATUS _____
LOC _____Name Origin
& Remarks:M^c Couley: Unnamed. Dry
Winchell, 2: pl. 40: Unnamed.

5-26-41. B.B.F.

5.

NAME Unamed CO KANDIYOH
(Lake)PRON _____ REF ANDREAS ~~1274~~ ~~176~~
(page)

OTHER NAMES _____

EXACT SITE SEC. 12 + 13 T 117N R 36WTWP EDWARDS AREA & DIMENS _____GEN _____ STATUS _____
LOC _____Name Origin
& Remarks:M^c Carley: Shown as swamp
Winchell, 2: pl. 40: Unamed.

J-2641.A.A.F.

5.

NAME Unnamed CO KANDIYOHU
(Lake)PRON REF ANDREAS 1874 176
(page) ATLAS

OTHER NAMES _____

EXACT SITE SEC. 28, 33. T 117 N R 36 WTWP EDWARDS AREA & DIMENS _____

GEN LOC _____ STATUS _____

Name Origin
& Remarks:

M^cCauley: Not shown
Winchell, P. 2: pl. 40.

~~5-26-41. A.B.F.~~

5.

NAME Unnamed (Lake) CO KANDIYOH

PRON _____ REF ANDREAS 1874 ~~ATLAS~~ 126 (page)

OTHER NAMES _____

EXACT SITE SEC. 36 T 117 N R 36 W

TWP EDWARDS AREA & DIMENS _____

GEN LOC _____ STATUS _____

Name Origin & Remarks: M^c Cauley: Unnamed. Dry. Shows this lake extending into Renville Co. but not shown on Renville Co. map.

~~5-26-41. A.A.F.~~

5.

NAME Unnamed (Lake) ----- CO KANDIYOH -----

PRON ----- REF ANDREAS 1874 ~~176~~ -----
~~ATLAS~~
(page)

OTHER NAMES -----

EXACT SITE sec. 3, 24, e. ----- T 117, 118, 4 ----- R 36W -----

TWP EDWARDS ----- AREA & DIMENS -----

GEN LOC ----- STATUS -----

Name Origin & Remarks:

M^o Couley: Unnamed. Dry.

5.

NAME Unnamed CO KANDIYOH
(Lake)

PRON REF ANDREAS 1874 1176
(page)

OTHER NAMES _____

EACT SITE SEC. 4, 33 T 117, 118 N R 36 W

TWP EDWARDS AREA & DIMENS _____

GEN LOC _____ STATUS _____

Name Origin & Remarks:

*Mc Culey: Unnamed. Dry
Winchell, 2: pt. 40: Unnamed.*

5.

NAME

Unnamed
(lake)

CO KANDIYOHI

OF MINN.

PRON

~~RET WINCHELL'S GEOLOGY Vol. 2 PLATE 40~~

Winchell, 2: pl. 40: (page)

OTHER NAMES

EXACT

SITE

SEC. 6; 31 e.

T17, 118 N

R36 W

TWP

EDWARDS

AREA &
DIMENS

GEN

LOC

STATUS

Name Origin
& Remark:

McCaughey: Unnamed. Dry.
Andrews: Unnamed.

~~Archie Pasmussen~~

5.

NAME

Unnamed
(Take)

CO

KANDLYOHI

PRON

~~WINCHELLS GEOLOGY, Vol. 2 PLATE 40~~
Winchell, 2: pl. 40 (page)

OTHER NAMES

EXACT

SITE

SEC. 6; 31w

T 117, 118 N

R 36 W

TWP

EDWARDS

AREA &
DIMENS

GEN

LOC

STATUS

Name Origin
& Remark:

Mc Cauley: Unnamed. Day.
Andrews: Unnamed.

Archie Pasmussen

T118-R33

5.

318

NAME Unamed CO KANDIYONI
(lake)

PRON REF ANDREAS ~~1877~~ ^{ATLAS} 126
(page)

OTHER NAMES _____

EXACT SITE ~~E. PART~~ SEC 1-12 e. T 118 N R 33 W

TWP LAKE ELIZABETH AREA & DIMENS _____

GEN LOC _____ STATUS _____

Name Origin
& Remarks:

Mc Carley. Unamed. Dry

~~5-26-41. A.A.F.~~

5.

NAME Unnamed CO KANDIYONI
(lake)

PRON REF ANDREAS 1874 ~~176~~
(page)

OTHER NAMES

EXACT SITE ~~4.200~~ SEC 1-12 w. T 118 N R 33W

TWP LAKE ELIZABETH AREA & DIMENS

GEN LOC STATUS

Name Origin & Remarks:

McCawley: Unnamed. Dry.

5-26-41. A.A.F.

NAME *Unnamed Lake*
(lake)

CO *Kandiyohi*
~~McCauley map Kandiyohi 3~~

IRON

REF *Highway List*
(page)

OTHER NAMES

EXACT SITE *Sec. 3, 10*

T *118*

R *33*

TWP *Lake Elizabeth*

AREA &
DIMENS

GEN LOC

STATUS *Dry. Not Meandered*

Name Origin
& Remark:

Andrews. Unnamed.

Winchell, 2: pl. 40: Unnamed.

NAME *Unnamed Lake*
 (lake)
 CO *Kandiyohi*
~~*McCauley map Kandiyohi 3*~~
 FROM _____
 REF *Highway List*
 (page)
 OTHER NAMES _____
 EXACT SITE *Sec. 5, 8*
 T *118* R *33*
 TWP *Lake Elizabeth*
 AREA & DIMENS _____
 GEN LOC _____
 STATUS *Dry - not meandered*
 Name Origin & Remark:
Address: Unnamed

5.

NAME

(lake)

unnamed

CO

KANDIYOH

PRON

REF

ANDREAS 1874

176
(page)OTHER
NAMESEXACT
SITE

SEC 6-7

T

118 N

R

33 W

TWP

LAKE ELIZABETH

AREA &
DIMENSGEN
LOC

STATUS

Name Origin
& Remarks:

Mc Conley. Shown as swamp

~~5-26-41. R.A.F.~~

5.

NAME

Unnamed
(Lake)

CO KANDIYOHI

OF MINN.

PRON

~~WINCHELLS~~ GEOLOGY Vol. 2 PLATE #0
(page)

Winchell, 2: pl. 40:

OTHER NAMES

EXACT

SITE

Sec. 9, 10.

T 118 N

R 33 W

TWP

LAKE-ELIZABETH

AREA &
DIMENS

GEN

LOC

STATUS

Name Origin
& Remark:

M^c Couley: Shown as swamp

Archie Pasmann

NAME *Unnamed Lake*
(lake)

CO *Kandiyohi*
~~*McConley map Kandiyohi*~~

IRON -----

REF *Highway List*
(page)

OTHER NAMES -----

EXACT STATE *Sec. 15, 22*

T *118*

R *33*

TWP *Lake Elizabeth*

AREA &
DIMENS

GEN LOC -----

STATUS *Dry - not meandered*

Name Origin
& Remark:

NAME *Unnamed Lake*
 (lake)
 CO *Kandiyohi*
~~*McCaulley maps Kandiyohi 3*~~
 REF *Highway List*
 (page)

OTHER NAMES

EXACT SITE *Sec. 22, 27*
 T *118* R *33*

TWP *Lake Elizabeth*
 AREA & DIMENS

GEN LOC STATUS *Dry - Not Meandered*

Name Origin
 & Remark:

Address: Unnamed.

5.

NAME Unnamed CO KANDIYOH
(Lake)

PRON REF ANDREAS 1874 ~~1726~~
(page)

OTHER NAMES

E XACT SITE SFC 27, 28 T 18 N R 33 W

TWP LAKE ELIZABETH AREA & DIMENS

GEN LOC STATUS

Name Origin & Remarks: m = Conky. Shown as swamp.
Winchell, 2: pl. 40: Unnamed.

J-26-41. D.A.F.

5.

NAME Unamed CO KANDIYOHU
(Lake)PRON REF ANDREAS 1874 ATLAS
 176
 (page)OTHER
NAMES EXACT
SITE PARK SEC. 32, 33, 5. T 118N R 33WTWP LAKE ELIZABETH AREA &
DIMENS GEN
LOC STATUS Name Origin
& Remarks:

5-26-41. A.A.F.

5.

110

NAME *Unnamed Lake* ✓
 (lake)
 CO *Kandiyohi*
~~*McCauley map Kandiyohi 3*~~
 REF *Highway List*
 (page)

OTHER NAMES -----

EXACT SITE *Sec. 6; 1* ✓
 T *118* ✓ R *33, 34* ✓

TWP *Lake Elizabeth - Fahlun* AREA & DIMENS *41.88 acres*

GEN LOC ----- STATUS *Dry* ✓ *meandered* ✓

Name Origin
& Remark:

Lake Gay: Unnamed. 41.88 acres
Andrews: Unnamed.
Winchell, 2: pl. 40: Unnamed.

5.

NAME CO KANDIYOHU
 (Take) Unnamed

PRON REF ANDREAS 1874 ~~176~~
 (page) Atlas

OTHER NAMES

EXACT SITE SEC 30; 25 T 118 N R 33, 34 W.

TWP KANDIYOHU + LAKE ELIZABETH AREA & DIMENS Fahlem +

GEN LOC STATUS

Name Origin
& Remarks:

Mrs Conley. Day

5-22-41. A.A.F.

5.

NAME

~~Mud Lake~~
(lake)

CO KANDIYOHI
~~OF MINN.~~

PRON

~~REF WINCHELLS GEOLOGY Vol. 2 - PLATE 40~~
(page)
Winchell, 2: pl. 40.

OTHER NAMES

EXACT SITE

SEC. L, 36, e.

T 18, N 119 R 33W.

TWP

GENESEE
LAKE ELIZABETH

AREA & DIMENS

GEN LOC

STATUS

Name Origin & Remark:

McCauley. Unnamed. Dug.
Andrew. Unnamed.

Archie Rasmussen

5.

NAME P. Unnamed CO KANDIYOHI
(Lake) OF MINN.

PRON WINCHELLS GEOLOGY VOL. 2 PLATE 40
Winchell, 2: pl. 40 (page)

OTHER NAMES _____

EXACT SITE secs 1, 36 w. T 118, 119 N R 33 W. NE 1/4 24 E 1/4 N

TWP GENESEE AREA & DIMENS
LAKE-ELIZABETH

GEN LOC _____ STATUS _____

Name Origin
& Remark:

M^cCauley: Unnamed. Dry
Andrews: Unnamed

Archie Pasmussen

T118-R34

5.

NAME

Unnamed
(lake)

CO

KANDIYOHKI

PRON

REF

ANDREAS 1874 x 176
(page)

OTHER
NAMESEXACT
SITE

SEC 29, 30

T

118 N

R

34 W

TWP

KANDIYOHKI

AREA &
DIMENSGEN
LOC

STATUS

Name Origin
& Remarks:

M^c Carley: Shown as swamp
Winched, 2: pl. 40: Unnamed

5-22-41 A.A.F.

5.

NAME Unamed CO KANDIYOH
(Lake)PRON _____ REF ANDREAS 1874 ~~1176~~
(page)

OTHER NAMES _____

EXACT SITE SEC 31, 32 T 118 N R 34 WTWP KANDIYOH AREA & DIMENS _____

GEN LOC _____ STATUS _____

Name Origin
& Remarks:Winchell, 2: pl. 40: Unamed.
M^o County: Shown as swamp.~~5-22-41. A.A.F.~~

7.

NATURAL
FEATURE

ISLAND

CO. KANDIYOH

39

NAME

Unnamed

REF

~~ANDREAS 1874 ATLAS 176~~
(page)AREA &
DIMENS

PRON

OTHER
NAMESEXACT
SITE

SEC 33-34

T 118N

R 34W

TWP

KANDIYOH

GEN
LOCDescription &
Name Origin

On Big Kandiyo Lake.

Mc Cauley. Unnamed

Winchell, 2: pl. 40: Unnamed.

~~S 1441. A.A.F.~~

T118-R35

5.

NAME (Take) ≠ Unnamed CO KANDIYOHIPRON REF ANDREAS 1874 ~~1176~~ ATLAS
(page)OTHER NAMES EXACT SITE SEC 26-27 T 118 N ~~117 N~~ R 35 W
36 WTWP WHITEFIELD AREA & DIMENS GEN LOC STATUS Name Origin
& Remarks:

McCaughey: Not shown
Winchell, 2: pl. 40. Unnamed

5-26-41. A.A.F.

5.

NAME Unamed CO KANDIYOHU
(Take)PRON REF ANDREAS 1874 176
(page) ~~ATLAS~~

OTHER NAMES _____

EXACT SITE SEC. 29 T 118 N R 35 W
~~174~~ ~~36 W~~TWP WHITEFIELD AREA & DIMENS _____

GEN LOC _____ STATUS _____

Name Origin
& Remarks:McCauley: Not shown
Winchell, 2: pl. 40: Unamed~~5-26-41. A.A.F.~~

5.

NAME Unnamed CO KANDIYOHI
(Lake)

PRON REF ANDREAS 874 176
(page)

OTHER NAMES _____

EXACT ~~SECTION~~ EDWARDS TWP
SITE SEC 7, 12 T 118 N R 35, 36 W

TWP EDWARDS + WHITEFIELD AREA & DIMENS

GEN _____ STATUS _____
LOC _____

Name Origin
& Remarks:

Mc Carley, Unnamed, Dry.
Winchell, 2: pl. 40: Unnamed

5.

NAME

Unnamed
(Lake)

CO

KANDIYOHI

~~OF MINN~~

PRON

~~WINCHELLS GEOLOGY VOL. 2 PLATE 40~~
Winchell, 2: pl. 40. (Page)

OTHER
NAMES

EXACT ~~S.E. 1/4 of S.E. 1/4~~ SEC. 32

~~119A~~

~~3 SW WILLMAR~~

SITE ~~S.E. 1/4 of N.E. 1/4~~ SEC. 5, 32 Central

T/18, 119A

~~3 SW WHITEFIELD~~

WILLMAR

AREA &
DIMENS

TWP WHITEFIELD

GEN

LOC

STATUS

Name Origin
& Remark:

McCauley: Unnamed. Day

Archie Pasmussen

5.

NAME

~~Unnamed~~
(lake)

CO ~~KANDIYOHO~~ HL

OF MINN.

PRON

~~REF WINCHELLS - GEOLOGY, Vol. 2 PLATE 40~~
Winchell, 2: pl. 40: (page)

OTHER
NAMES

EXACT

~~S. E. 1/4 SEC. 32~~

~~H 9 N~~

~~35 W. WILLMAR~~

SITE

~~N. E. 1/4 SEC. 5, 32 e.~~

~~T 118, 119 N~~

~~R 35 W. WHITEFIELD~~

TWP

~~WILLMAR
WHITEFIELD~~

AREA &
DIMENS

GEN

LOC

STATUS

Name Origin
& Remark:

Mc Cauley: Unnamed. Day.

~~Archie T. Asmus~~

5.

NAME F Unnamed CO KANDIYOHL
(Lake)

PRON WINCHELLS GEOLOGY Vol. 2 PLATE 40
Winchell, 2: pl. 40: (page)

OTHER NAMES OF MINN.

EXACT S.E. 1/4 SEC. 31 119 N 35 W. WILLMAR
SITE N.E. 1/4 SEC. 6, 31 T 118, 119 N R 35 W. WHITEFIELD

TWP _____ AREA & DIMENS _____

GEN WILLMAR
LOC WHITEFIELD STATUS _____

Name Origin
& Remark:

McCauley: Not shown

Archie Pasmann

T118-R36

5.

110

NAME

Unnamed Lake
(lake)

CO

Kandiyohi

FROM

REF

~~McCawley map Kandiyohi 3~~
Highway List
(page)

OTHER
NAMESEXACT
SITE

Sec. 12, 13

T 118

R 36

TWP

Edwards

AREA &
DIMENSGEN
LOC

STATUS

Dry - Not Meandered

Name Origin
& Remark:

5.

110

NAME

Unnamed Lake
(lake)

CO

Kandiyohi

~~McCauley map Kandiyohi 3~~

IRON

REF

~~Highway List~~

(page)

OTHER
NAMESEXACT
SITE

Sec. 33, 34

T

118

R

36

TWP

Edwards

AREA &
DIMENS

~~138.71 acres~~

GEN
LOC

STATUS

Dry. Meandered

Name Origin
& Remark:

Lake Dry: Unnamed. 138.71 acres

Andrews: Unnamed

Winchell, 2: pl. 40. Unnamed.

5.

244

NAME *Unnamed* CO KANDIYOHU
(Take)

PRON REF ANDREAS 1874 ~~176~~
ATLAS
(page)

OTHER NAMES

EXACT SITE SEC 4; 36 T 118, 119 N R 36W

TWP S. T. JOHN + EDWARDS AREA & DIMENS

GEN LOC STATUS

Name Origin
& Remarks:

*M = Carley: Unnamed. Dry
Winchell, 2. pl. 40: Unnamed.*

S-22-41. A.A.S.

5.

243

NAME

(Take)

1 Unnamed

CO KANDIYOHU

PRON

REF ANDREAS 1874

ATLAS

176
(page)OTHER
NAMES

EXACT

SITE

W. PART SEC 3; 34 W

T

118, 119 N

R

36 W

TWP

ST. JOHN + EDWARDS

AREA &
DIMENS

GEN

LOC

STATUS

Name Origin

& Remarks:

M^e Conley: Shown as swamp
Wenckell, 2: pl. 40: Unnamed

T119-R33

5.

NAME Unnamed ? CO KANDIYOH
(Lake)

PRON _____ REF ANDREAS 1874 176
(page) Atlas

OTHER NAMES _____

EXACT SITE SEC 2-3-10-11 T 119N R 33W

TWP GENESEE AREA & DIMENS _____

GEN LOC _____ STATUS _____

Name Origin & Remarks:

M = Cusky: Not shown
Winchell, I, pl. 40: Unnamed.

5.

NAME

(lake)

3 Unnamed

CO

KANDIYOH

PRON

REF

ANDREAS 1874

ATLAS
176
(page)OTHER
NAMESEXACT
SITE

SEC 5-6

T

119 N

R

33 W

TWP

GENESEE

AREA &
DIMENSGEN
LOC

STATUS

Name Origin
& Remarks:M^c Couley: Unnamed. Dry
Winchell, L: pl. 40: Unnamed

5.

NAME

(Take)

Unnamed

CO

KANDIYOHU

ATLAS

PRON

REF

ANDREAS

~~1874~~ 176
(page)

OTHER
NAMES

EXACT
SITE

SEC 16-17

T

119N

R

33W

TWP

GENESEE

AREA &
DIMENS

GEN
LOC

STATUS

Name Origin
& Remarks:

M^c Conley: Not shown

5-26-41. A.A.F.

NAME 2 Unnamed CO KANDIYOHI
 (lake)

PRON _____ REF 1940 ATLAS OF
MINN. HWYS. 34 Short
 (page)

OTHER NAMES _____

EXACT SITE In central part of sec 15, center T 119 R 32

TWP GENNESSEE AREA & DIMENS Small

GEN about 1 mile SW
 LOC of ATWATER village STATUS _____

Name Origin

& Remarks:

Mc Carley: Not shown

2/18-40 gashow

T119-R34

5.

110

NAME

Unnamed Lake
(lake)

CO

Kandiyohi

McCawley map Kandiyohi

IRON

REF

Highway List

(page)

OTHER
NAMES

EXACT

STATE

Sec. 1

T

119

R

34

TWP

Kandiyohi

AREA &
DIMENS

~~79.46~~ Acres

GEN

LOC

STATUS

Dry Meandered

Name Origin
& Remark:

Lake Gay: Unnamed. 79.46 acres.

Winchell, 2: pl. 40. Unnamed

Address: Unnamed.

NAME _____ (Lake) 3 Unnamed _____ CO KANDIYOH _____ 256

PRON _____ REF ANDREAS 1874-1876 _____ ~~ATLAS~~
(page)

OTHER NAMES _____

EXACT SITE SEC 6-7 _____ T 119N _____ R 34W _____

TWP KANDIYOH _____ AREA & DIMENS _____

GEN LOC _____ STATUS _____

Name Origin
& Remarks:

McConkey: Shown as swamp
Winchell, 2: pl. 40: Unnamed

5.

110

NAME

• Unnamed Lake
(lake)

CO

Kandiyohi

IRON

REF

McCaughey map Kandiyohi Co
Highway List
(page)

OTHER
NAMESEXACT
SITE

• Sec. 16, 17 ✓

T

119 ✓

R

34 ✓

TWP

• Kandiyohi

AREA &
DIMENSGEN
LOC

STATUS

• Dry • not meandered

Name Origin
& Remark:

5.

NAME (lake) unnamed CO KANDIYOH

PRON ATLAS

REF ANDREAS 1874 176
(page)

OTHER NAMES

EXACT SITE SEC 2; 35.01000 T 119, 120 U R 34 W

TWP GREEN LAKE + KANDIYOH AREA & DIMENS

GEN LOC STATUS

Name Origin & Remarks:

M^cCarley: Not shown

5-21-41. A.A.F.

NAME (Take) 3 Unnamed CO KANDIYOH

PRON REF ANDREAS 1874 ~~176~~ ATLAS
(page)

OTHER NAMES

EXACT SITE SEC 31; 36 1/4 T 119 N R 34, 35 W

TWP WILLMAR + KANDIYOH AREA & DIMENS

GEN LOC STATUS

Name Origin & Remarks:

Mc Carley: Shown as swamp
Winchell, 2: pl. 40: Unnamed.

T119-R35

5.

246

NAME

Unnamed²
(Take)

CO KANDIYOHMI

PRON

REF ~~ANDREAS 174~~ ~~176~~
ATLAS
(page)

OTHER
NAMES

EXACT

SITE

SEC 5-8

T 119N

R 35W

TWP

WILLMAR

AREA &
DIMENS

GEN

LOC

STATUS

Name Origin
& Remarks:

M^c Culey: Unnamed. Dog.
Winchell, 2: pl. 40: Unnamed

5-22-41. A.A.F.

5.

247

NAME

(Lake)

[#]
Unnamed

CO KANDIYOWI

PRON

REF

ANDREAS 1824

~~ATLAS~~

176
(page)

OTHER
NAMES

EXACT

SITE

^{Sec.}
~~SEC~~ 7-8

T

119 N

R

35 W

TWP

WILLMAR

AREA &
DIMENS

GEN

LOC

STATUS

Name Origin
& Remarks:

*M^c Couley: Not shown
Winchell, 2: pl. 40: Unnamed.*

~~5-22-41. A.A.F.~~

NAME 3 Unknown CO KANDIYOHU
 (Lake)

PRON REF ANDREAS 1874 ^{ATLAS} 176
 (page)

OTHER NAMES _____

EXACT SITE SEC 11-12 T 119 N R 35 W

TWP WILLMAR AREA & DIMENS _____

GEN LOC _____ STATUS _____

Name Origin
& Remarks:

M = Cenley: Not shown

5.

250

NAME Unnamed CO KANDIYOHI
(Take)PRON REF ANDREAS 1874 ^{ATLAS} 176
(page)

OTHER NAMES

EXACT SITE SEC 22-23 T 119 N R 35 WTWP WILLMAR AREA & DIMENS

GEN LOC STATUS

Name Origin
& Remarks:

M = Carby; not shown
Winchell, 2: pl. 40: Unnamed

S. 22-41. A.A.F.

5.

110

NAME *Unnamed Lake* ✓
 (lake)
 CO *Kandiyohi*
~~*W^e Causley Map Kandiyohi 2*~~
 REF *Highway List*
 (page)

OTHER NAMES

EXACT SITE *Sec. 25, 36* ✓
 T *119* ✓
 R *35* ✓

TWP *Willmar*
 AREA & DIMENS

GEN LOC STATUS *Day* ✓ *not measured* ✓

Name Origin
& Remark:

Winchell, 2: pl. 40: Unnamed.
 Andrew: Unnamed

5.

196

NAME 3 Unnamed CO KANDIYOH
(lake)PRON _____ REF ANDREAS 1874 176
(page)

OTHER NAMES _____

EXACT SITE SEC 5-6j 31, 32. T 119, 120 N R 35WTWP DOVRE + WILLMAR AREA & DIMENS _____

GEN LOC _____ STATUS _____

Name Origin
& Remarks:M^e Conley: Unnamed. Dry.
Winchell, 2: pl. 40: Unnamed.~~5-21-41. A.A.F.~~

5.

NAME

³ Unnamed
(lake)

CO KANDIYOHU

~~ATLAS~~

PRON

REF ANDREAS ~~1874~~ ~~1176~~
(page)

OTHER NAMES

EXACT SITE

PAR. SEC 4; 33 W. T 119, 120 N R 35 W

TWP

DOVRE & WILLMAR

AREA & DIMENS

GEN LOC

STATUS

Name Origin & Remarks:

M^c Culey: Unnamed. Day
Winchell, 2: pl. 40: Unnamed.

5.

NAME

(lake) *Unnamed*

CO *KANDIYOHI*

~~ATLAS~~

PRON

REF

ANDREAS 1874-1876
(page)

OTHER
NAMES

EXACT
SITE

SEC *4; 33, E.*

T

119, 120 N

R

35 W

TWP

DOVER + WILLMAR.

AREA &
DIMENS

GEN
LOC

STATUS

Name Origin
& Remarks:

Unnamed.

Mc Carley: 1 Day

Winchell, 2: pl. 40: Unnamed

5-21-41. A.A.F.

5.

NAME ----- (lake) Unamed ----- CO KANDIYOH

PRON ----- REF ANDREAS 1874 ~~176~~ -----

~~ATLAS~~
(page)

OTHER NAMES -----

EXACT SITE SEC 3j 34 ----- T 119, 120 N. R 35W -----

TWP DOVRE + WILLMAR ----- AREA & DIMENS -----

GEN LOC ----- STATUS -----

Name Origin & Remarks:

Mc Carley: Not shown.
Winchell, G: pl. 40: Unamed.

G.S.

5-21-41 A.A.F.

T119-R36

5.

110

NAME

• Unnamed Lake ✓
(lake)

CO

Kandiyohi

IRON

REF

• McAuley Map Kandiyohi ✓
~~Highway List~~
(page)OTHER
NAMESEXACT
SITE

• Sec. 26, 27 ✓

T • 119 ✓

R • 36 ✓

TWP

• St. Johns

AREA &
DIMENS• ~~267.94 acres~~GEN
LOC

STATUS

• Dry ✓ • Meandered ✓

Name Origin
& Remark:

Winchell, 2: pl. 40: Unnamed
 Lake Gey: Unnamed. 267.94 acres
 Andreas: Unnamed.

5.

110

NAME

• Unnamed Lake ✓
(lake)

CO

Kandiyohi

IRON

REF

• McCauley, map Kandiyohi 2
~~Highway List~~
(page)OTHER
NAMESEXACT
SITE

• Sec. 33, 34 ✓

T

• 119 ✓

R

• 36 ✓

TWP

• St. Johns

AREA &
DIMENS• ~~189.47 Acres~~GEN
LOC

STATUS

• Dry • Meandered ✓

Name Origin
& Remark:

Lake Say: Unnamed. 189.47 acres.

Winchell, 2: pl. 40: Unnamed.

Andreas: Unnamed.

5.

NAME

(lake) *Unnamed*

CO *KANDIYOHU*

181

~~ATLAS~~

PRON

REF *ANDREAS 1874*
(page) ~~176~~

OTHER NAMES

EXACT

SEC 31 MAMRE TWP

1201

36W

SITE

SEC 6; 31 TWP

T *119, 120*

R *36W*

AREA & DIMENS

TWP

MAMRE, ST JOHN

GEN

LOC

STATUS

Name Origin & Remarks:

Mc Carley. Unnamed. Day.

5-20-41 A.D.F.

T120-R33

5.

110

NAME

Unnamed Lake ✓
(lake)

CO

Kandiyohi

REF

McCauley Map Kandiyohi ✓
Highway List
(page)

IRON

OTHER
NAMESEXACT
SITE

Sec. 6, 7

T

120 ✓

R

33 ✓

TWP

Harrison

AREA &
DIMENSGEN
LOC

STATUS

Dry • Not Meandered ✓

Name Origin
& Remark:

Winchell, 2: pl. 40: Unnamed
Address: Unnamed.

5.

NAME (lake) Unnamed CO KANDIYOH

PRON REF ANDREAS 1874 ~~ATLAS~~
176
(page)

OTHER NAMES _____

EXACT SITE SEC 7-18 T 120N R 33W

TWP HARRISON AREA & DIMENS _____

GEN LOC _____ STATUS _____

Name Origin & Remarks:

Winchell, 2: pl. 40: Unnamed
Lawson, Kandiyohi Co. map, 222: Unnamed

~~5-22-41 A.A.F.~~

5.

NAME Urenamed CO KANDIY OHI

(lake)

FROM REF ANDREAS 1874

~~ATLAS~~
~~176~~
(page)

OTHER NAMES

EXACT SITE SEC 27-28-33-34 T 120N R 33W

TWP HARRISON AREA & DIMENS

GEN LOC STATUS

Name Origin & Remarks:

M = Curly: Urenamed. Dry.

5.

110

NAME

• Unnamed Lake ✓
(lake)

CO

Kandiyohi
• ~~M³ County map Kandiyohi~~

IRON

REF

~~Highway List~~
(page)

OTHER
NAMESEXACT
SITE

• Sec. 29, 32 ✓

T

• 120 ✓

R

• 33 ✓

TWP

• Harrison

AREA &
DIMENS

• ~~53.84 acres~~

GEN
LOC

STATUS

• Dry ✓ • Meandered ✓

Name Origin
& Remark:

Lake Gez: Unnamed. 53.84 acres.
Winchell, 2. pl. 40: Unnamed.
Andreas: Unnamed.

5.

NAME P. Unnamed CO KANDIYOHI
(Lake)

PRON WINCHELLS. GEOLOGY Vol. 2 PLATE 40

OTHER NAMES Winchell, 2: pl. 40
OF MINN.
(page)

EXACT SITE S. W. 1/4 SEC. 33 T 120 N R 33 W

TWP HARRISON AREA & DIMENS

GEN LOC STATUS

Name Origin & Remark:

M = Corby: Not shown

Archie Rasmussen

5.

238

NAME [§] Unnamed CO KANDIYOH
(Lake)

PRON REF ANDREAS 1874 176
~~ATLAS~~
(page)

OTHER NAMES

EXACT SITE SEC 32-33 T 120N R 33W

TWP HARRISON AREA & DIMENS

GEN LOC STATUS

Name Origin & Remarks:

Mc Couley: Unnamed. Dry

5.

NAME (Take) Unnamed CO KANDIYOMI

PRON REF ANDREAS 1874 ^{ATLAS} ~~176~~
(page)

OTHER NAMES

EXACT SITE SE 3 IRVING TWP. 1311
SEC 5; 32, 33 IRVING T 120, 121 1/2 R 33 W

TWP IRVING + HARRISON AREA & DIMENS

GEN LOC STATUS

Name Origin & Remarks:

M^cConley: Unnamed. Dry
Winchell, 2: pl. 40: Unnamed.

T120-R34

Approved name

Name in use **Unnamed Lake**

Pronunciation

Feature named **Lake**

County **Kandiyohi**

Location **T.120 N., R.34 W., sec.3-10. Green Lake Township.**

Names

Comments

McCauley: Unnamed. Dry.
Winchell, 2:pl.40: Unnamed.
Andreas: Unnamed.

Approved name

Name in use **Unnamed Lake**

Pronunciation

Feature named **Lake**

County **Kandiyohi**

Location **T.120 N., R.34 W. Green Lake Township. sec.4,9.**

Names

Comments

McCauley: Unnamed. Dry. Meandered.

Lake Gaz: Unnamed. 38.85 acres.

Winchell, 2:pl.40: Unnamed.

Andreas: Unnamed.

Approved name

Name in use Unnamed Lake

Pronunciation

Feature named Lake

County Kandiyohi

Location T.120 N.,R.34 W.,sec.10. Green Lake Township.

Names

Comments

McCauley: Unnamed. Dry. Meandered.
Lake Gaz: Unnamed. 95.13 acres.
Lawson, Kandiyohi Co. map, 203: Unnamed.
Co. map, 1912: Unnamed.
Winchell, 2: pl. 40: Unnamed.
Andreas: Unnamed.

Approved name

Name in use **Unnamed Lake**

Pronunciation

Feature named **Lake**

County **Kandiyohi**

Location **T.120 N.,R.34 W.,sec.13,14. Green Lake.Township.**

Names

Comments

McCauley: Not shown.

Andreas: Unnamed.

Approved name

Name in use **Unnamed Lake**

Pronunciation

Feature named **Lake**

County **Kandiyohi**

Location **T.120 N.,R.34 W.,sec.13,14,23,24. Green Lake Township.**

Names

Comments

McCauley: Unnamed. Dry. Not Meandered.
Winchell,2:pl.40: Unnamed.
Andreas: Unnamed.

Approved name

Name in use **Unnamed Lake**

Pronunciation

Feature named **Lake**

County **Kandiyohi**

Location **T.120 N.,R.34 W.,sec.14,center. Green Lake Township**

Names

Comments

McCauley: Unnamed. Dry. Not Meandered.

Approved name

Name in use **Unnamed Lake**

Pronunciation

Feature named **Lake**

County **Kandiyohi**

Location **T.120 N.,R.34 W.,sec.14.s.w. Green Lake Township.**

Names

Comments

**McCauley: Unnamed. Dry. Not meandered.
Short: Unnamed.**

Approved name

Name in use **Unnamed Lake**

Pronunciation

Feature named **Lake**

County **Kandiyohi**

Location **T.120 N., R.34 W., sec.14,15. Green Lake Township.**

Names

Comments

McCauley: Unnamed Lake. Dry. Meandered.

Lake Gaz: Unnamed. 51.70 acres.

Andreas: Unnamed.

Winchell, 2:pl.40: Unnamed.

Approved name

Name in use **Unnamed Lake**

Pronunciation

Feature named **Lake**

County **Kandiyohi**

Location **T.120 N.,R.34 W.,sec.17,20. Green Lake Township.**

Names

Comments

McCauley: **Unnamed. Dry. Not meandered.**

Andreas: **Unnamed.**

Approved name

Name in use **Unnamed Lake**

Pronunciation

Feature named **Lake**

County **Kandiyohi**

Location **T.120 N.,R.34 W.,sec.20. Green Lake Township.**

Names

Comments

McCauley: Unnamed. Dry. Not meandered.

Approved name

Name in use **Unnamed Lake**

Pronunciation

Feature named **Lake**

County **Kandiyohi**

Location **T.120 N., R.34 W., sec.22,23,26,27. Green Lake Township.**

Names

Comments

**McCauley: Not shown.
Andreas: Unnamed.**

Approved name

Name in use **Unnamed Lake**

Pronunciation

Feature named **Lake**

County **Kandiyohi**

Location **T.120,R.34 W.,sec.23,24.s.Green Lake Township.**

Names

Comments

McCauley: Unnamed. Dry. Not meandered.

Andreas: Unnamed.

Winchell,2:pl.40: Unnamed.

Approved name

Name in use **Unnamed Lake**

Pronunciation

Feature named **Lake**

County **Kandiyohi**

Location **T. 120 N., R. 34 W., sec. 23, 24, n. Green Lake Township.**

Names

Comments

McCauley: Unnamed. Dry. Not meandered.

Andreas: Unnamed.

Winchell, 2:pl. 40: Unnamed.

Approved name

Name in use **Unnamed Lake**

Pronunciation

Feature named **Lake**

County **Kandiyohi**

Location **T.120 N.,R.34 W.,sec.25,26. Green Lake Township.**

Names

Comments

McCauley: Not shown.

Andreas: Unnamed.

Winchell,2:pl.40: Unnamed.

Approved name

Name in use **Unnamed Lake**

Pronunciation

Feature named **Lake**

County **Kandiyohi**

Location **T.120 N.,R.34 W.,sec.26,27. Green Lake Township.**

Names

Comments

McCauley: Unnamed. Dry. Not meandered.

Andreas: Unnamed.

Winchell,2:pl.40: Unnamed.

Approved name

Name in use **Unnamed Lake**

Pronunciation

Feature named **Lake**

County **Kandiyohi**

Location **T.120 N.,R.34 W.,sec.33,34. Green Lake Township.**

Names

Comments

McCauley: Unnamed. Dry. Not meandered.

Winchell,2:pl.40: Unnamed.

Andreas: Unnamed.

Approved name

Name in use **Unnamed Lake**

Pronunciation

Feature named **Lake**

County **Kandiyohi**

Location **T.120 N., R.34 W., Green Lake Township. sec.35,36. n.**

Names

Comments

McCauley: Not shown.

Andreas: Unnamed.

Winchell, 2:pl.40: Unnamed.

Approved name

Name in use **Unnamed Lake**

Pronunciation

Feature named **Lake**

County **Kandiyohi**

Location **T.120 N.,R.34 W.,sec.35,36,s. Green Lake Township.**

Names

Comments

McCauley: Not shown.

Winchell,2:pl.40: Unnamed.

T120-R35

Approved name

Name in use **Unnamed Lake**

Pronunciation

Feature named **Lake**

County **Kandiyohi**

Location **T.120 N.,R.35 W.,sec.3,10. Dovre Township.**

Names

Comments

McCauley: Unnamed. Dry. Not meandered.

Andreas: Unnamed.

Winchell,2:pl.40: Unnamed.

Approved name

Name in use **Unnamed Lake**

Pronunciation

Feature named **Lake**

County **Kandiyohi**

Location **T.120 N.,R.35 W.,sec.4,5. Dovre Township.**

Names

Comments

McCauley: Shown as swamp.

Andreas: Unnamed.

Winchell,2:pl.40: Unnamed.

Approved name

Name in use **Unnamed Lake**

Pronunciation

Feature named **Lake**

County **Kandiyohi**

Location **T.120 N.,R.35 W.,sec.5,8. Dovre Township.**

Names

Comments

**McCauley: Unnamed. Dry. Not meandered.
Winchell,2:pl.40: Unnamed.
Andreas: Unnamed.**

Approved name

Name in use **Unnamed Lake**

Pronunciation

Feature named **Lake**

County **Kandiyohi**

Location **T.120 N.,R.35 W.,sec.7,8. Dovre Township.**

Names

Comments

McCauley: Unnamed. Dry. Not meandered.

Andreas: Unnamed.

Winchell, 2:pl.40: Unnamed.

Approved name

Name in use **Unnamed Lake**

Pronunciation

Feature named **Lake**

County **Kandiyohi**

Location **T.120 N.,R.35 W.,sec.9,10,15,16. Dovre Township.**

Names

Comments

McCauley: Not shown.

Winchell,2:pl.40: Unnamed.

Andreas: Unnamed.

Approved name

Name in use **Unnamed Lake**

Pronunciation

Feature named **Lake**

County **Kandiyohi**

Location **T.120 N.,R.35 W.,sec.20. Dovre Township.**

Names

Comments

McCauley: Unnamed. Dry. Not meandered.
Lawson, Kandiyohi Co. map, 140: Unnamed.
Co. map, 1912: Unnamed.

Approved name

Name in use **Unnamed Lake**

Pronunciation

Feature named **Lake**

County **Kandiyohi**

Location **T.120 N.,R.35 W.,sec.21. Dovre Township.**

Names

Comments

McCauley: Not shown.
Winchell,2:pl.40: Unnamed.

Approved name

Name in use **Unnamed Lake**

Pronunciation

Feature named **Lake**

County **Kandiyohi**

Location **T.120 N.,R.35 W.,sec.28,33. Dovre Township.**

Names

Comments

McCauley: Unnamed Lake. Dry. Not meandered.
Winchell,2:pl.40: Unnamed.

Approved name

Name in use Unnamed Lake

Pronunciation

Feature named Lake

County Kandiyohi

Location T.120 N., R.35,36 W., sec.30,31;25,36. Dovre, Mamre Townships.

Names

Comments

McCauley: Unnamed. Dry. Meandered.

Lake Gaz: Unnamed. 53.68 acres.

Winchell, 2; pl. 40: Unnamed.

Andreas: Unnamed.

Co. map, 1912: Unnamed.

Approved name

Name in use **Unnamed Lake**

Pronunciation

Feature named **Lake**

County **Kandiyohi**

Location **T.120,121,N.,R.35 W.,sec.5;32,33. Dovre, Lake Andrew Townships.**

Names

Comments

McCauley: Unnamed. Dry. Not meandered.
Andreas: Unnamed.

Approved name

Name in use **Unnamed Lake**

Pronunciation

Feature named **Lake**

County **Kandiyohi**

Location **T.120,121 N.,R.35 W.,sec.2,3;35. Lake Andrew, Dovre Townships.**

Names

Comments

McCauley: Unnamed. Dry. Not meandered.

Andreas: Unnamed.

Winchell,2:pl.40: Unnamed.

T120-R36

Approved name

Name in use **Unnamed Lake**

Pronunciation

Feature named **Lake**

County **Kandiyohi**

Location **T.120 N., R.36 W., sec.5,8. Mamre Township.**

Names

Comments

McCauley: Unnamed. Dry. Not meandered.
Winchell, 2:pl.40: Unnamed.
Andreas: Unnamed.

Approved name

Name in use **Unnamed Lake**

Pronunciation

Feature named **Lake**

County **Kandiyohi**

Location **T.120 N.,R.36 W.,sec.6. Mamre Township.**

Names

Comments

McCauley: Unnamed. Dry. Not meandered.

Andreas: Unnamed.

Winchell, 2:pl.40: Unnamed.

Approved name

Name in use **Unnamed Lake**

Pronunciation

Feature named **Lake**

County **Kandiyohi**

Location **T.120 N.,R.36 W.,sec.14. Mamre Township.**

Names

Comments

McCauley: Unnamed. Dry. Meandered.

Lake Gaz: Unnamed. 59.32 acres.

Winchell,2:pl.40: Unnamed.

Andreas: Unnamed.

Approved name

Name in use **Unnamed Lake**

Pronunciation

Feature named **Lake**

County **Kandiyohi**

Location **T.120 N.,R.36 W.,sec.14,15. Mamre Township.**

Names

Comments

**McCauley: Not shown.
Winchell,2:pl.40: Unnamed.**

Approved name

Name in use **Unnamed Lake**

Pronunciation

Feature named **Lake**

County **Kandiyohi**

Location **T.120 N., R.36 W., sec.20,21,28,29. Mamre Township.**

Names

Comments

McCauley: Unnamed. Dry. Not meandered.

Andreas: Unnamed.

Winchell, 2:pl.40: Unnamed.

Approved name

Name in use **Unnamed Lake**

Pronunciation

Feature named **Lake**

County **Kandiyohi**

Location **T.120 N.,R.36 W.,sec.20,29. Mamre Township.**

Names

Comments

McCauley: Unnamed. Dry. Not meandered.

Winchell,2:pl.40: Unnamed.

Andreas: Unnamed.

Approved name

Name in use **Unnamed Lake**

Pronunciation

Feature named **Lake**

County **Kandiyohi**

Location **T.120 N.,R.36 W.,sec.21,22,27,28. Manre Township.**

Names

Comments

McCaughey: Unnamed. Dry. Not meandered.

Winchell,2:pl.40: Unnamed.

Andreas: Unnamed.

Approved name

Name in use **Unnamed Lake**

Pronunciation

Feature named **Lake**

County **Kandiyohi**

Location **T.120 N.,R.36 W.,sec.26,27. Mamre Township.**

Names

Comments

McCauley: Unnamed. Dry. Not meandered.

Winchell,2:pl.40: Unnamed.

Andreas: Unnamed.

Approved name

Name in use **Unnamed Lake**

Pronunciation

Feature named **Lakd**

County **Kandiyohi**

Location **T.120,121 N.,R.36 W.,sec.3,4;34. Norway Lake, Mamre Townships.**

Names

Comments

McCauley: Unnamed. Dry. Not meandered.

Andreas: Unnamed.

Winchell,2:pl.40: Unnamed.

Approved name

Name in use **Unnamed Lake**

Pronunciation

Feature named **Lake**

County **Kandiyohi**

Location **T.120,121 N.,R.36 W.,sec.5;32. Arctander, Mamre Townships.**

Names

Comments

McCauley: Unnamed. Dry. Not meandered.

Winchell,2:pl.40: Unnamed.

Andreas: Unnamed.

T121-R33

Approved name

Name in use **Unnamed Lake**

Pronunciation

Feature named **Lake**

County **Kandiyochi**

Location **T.121,122 N.,R.33 W.,sec.4;33. Roseville, Irving Townships.**

Names

Comments **Unnamed.**

McCauley: /Dry. Not meandered.

Andreas: Unnamed.

T121-R34

Approved name

Name in use **Unnamed Lake**

Pronunciation

Feature named **Lake**

County **Kandiyohi**

Location **T.121 N., R.34 W., sec.5,6.s.New London Township.**

Names

Comments

McCauley: Unnamed. Dry. Not meandered.

Andreas: Unnamed.

Winchell, 2:pl.40: Unnamed.

Approved name

Name in use **Unnamed Lake**

Pronunciation

Feature named **Lake**

County **Kandiyohi**

Location **T.121 N.,R.34 W.,sec.5,6 n. New London Township.**

Names

Comments

McCauley: Not shown.
Winchell,2:pl.40: Unnamed.
Andreas: Unnamed.

Approved name

Name in use **Unnamed Lake**

Pronunciation

Feature named **Lake**

County **Kandiyohi**

Location **T.121 N.,R.34 W.,sec.13. New London Township.**

Names

Comments

McCauley: Unnamed. Dry. Not meandered.

Winchell,2:pl.40: Unnamed.

Andreas: Unnamed.

Approved name

Name in use **Unnamed Lake**

Pronunciation

Feature named **Lake**

County **Kandiyohi**

Location **T.121 N.,R.34 W.,sec.14,15. New London Township.**

Names

Comments

McCauley: Unnamed. Dry. Not meandered.

Winchell, 2:pl.40: Unnamed.

Andreas: Unnamed.

Approved name

Name in use **Unnamed Lake**

Pronunciation

Feature named **Lake**

County **Kendiyohi**

Location **T.121 N., R.34 W., sec.30,31. New London Township.**

Names

Comments

McCauley: Unnamed. Dry. Not meandered.
Winchell, 2:pl.40: Unnamed.
Andreas: Unnamed.

Approved name

Name in use **Unnamed Lake**

Pronunciation

Feature named **Lake**

County **Kandiyohi County**

Location **T.121 N., R.34, 35 W., sec.6;1 n. Lake Andrew, New London Townships.**

Names

Comments

McCauley: Unnamed. Dry. Not meandered.

Andreas: Unnamed.

Winchell, 2:pl.40: Unnamed.

Approved name

Name in use Unnamed Lake

Pronunciation

Feature named Lake

County Kandiyohi

Location T.121 N.,R.34,35 W.,sec.6;1 s. New London, Lake Andrew Townships.

Names

Comments

McCauley: Shown as swamp.

Andreas: Unnamed.

Winchell, 2:pl.40: Unnamed.

Approved name

Name in use Unnamed Lake

Pronunciation

Feature named Lake

County Kandiyohi

Location T.121 N.,R.34,35 W.,sec.7,18;13. New London, Lake Andrew Townships.

Names

Comments

McCauley: Unnamed. Dry. Meandered.

Lake Gaz: Unnamed. 128.68 acres.

Winchell,2:pl.40: Unnamed.

Andreas: Unnamed.

Approved name

Name in use **Unnamed Lake**

Pronunciation

Feature named **Lake**

County **Kandiyohi**

Location **T.121,122 N.,R.34 W.,sec.2,10,11;34,35. New London, Burbank Townships.**

Names

Comments

McCauley: Shown as swamp.

Short: Unnamed.

Approved name

Name in use Unnamed Lake

Pronunciation

Feature named Lake

County Kandiyohi

Location T.121,122 N.,R.34 W.,sec.6;31. Burbank, New London Townships.

Names

Comments

McCauley: Shown as swamp.
Winchell,2:pl.40: Unnamed.
Andreas: Unnamed.

T121-R35

Approved name

Name in use Unnamed Lake

Pronunciation

Feature named Lake

County Kandiyohi

Location T.121 N.,R.35 W.,sec.1,12. Lake Andrew Township.

Names

Comments

McCauley: Unnamed. Dry. Not meandered.

Andreas: Unnamed.

Winchell,2:pl.40: Unnamed.

Approved name

Name in use **Unnamed Lake**

Pronunciation

Feature named **Lake**

County **Kandiyohi**

Location **T.121 N.,R.35 W.,sec.4,5. Lake Andrew Township.**

Names

Comments

McCauley: Unnamed. Dry. Not meandered.

Andreas: Unnamed.

Winchell,2:pl.40: Unnamed.

Approved name

Name in use **Unnamed Lake**

Pronunciation

Feature named **Lake**

County **Kandiyohi**

Location **T.121 N.,R.35 W.,sec.34,35. Lake Andrew Township.**

Names

Comments

McCauley: Unnamed. Wet. Meandered.
Lake Gaz: Acreage of 1,643.76 acres also includes Florida Slough
and Lake Florida.
Eddy: Unnamed. Apparently includes Lake Florida and this lake
with Florida Slough.
Lawson, Kandiyohi Co., 275: Unnamed.
Winchell, 2: pl. 40: Unnamed.
Andreas: Unnamed.
Co. map, 1912: Unnamed.

Approved name

Name in use **Unnamed Lake**

Pronunciation

Feature named **Lake**

County **Kandiyohi**

Location **T.121 N., R.35,36 W., sec.7;12. Lake Andrew, Norway Lake Townships.**

Names

Comments

McCauley: Unnamed. Dry. Not meandered.

Winchell, 2:pl.40: Unnamed.

Andreas: Unnamed.

Approved name

Name in use **Unnamed Lake**

Pronunciation

Feature named **Lake**

County **Kandiyohi**

Location **T.121 N.,R.35 W.,sec.36. Lake Andrew Township.**

Names

Comments

McCauley: Not shown.

Short: Unnamed.

Approved name

Name in use **Unnamed Lake**

Pronunciation

Feature named **Lake**

County **Xandiyohi**

Location **T.121,122 N.,R.35 W.,sec.2;35. Colfax, Lake Andrew Townships.**

Names

Comments

McCauley: Unnamed. Dry. Not meandered.

Andreas: Unnamed.

T121-R36

Approved name

Name in use Unnamed Lake

Pronunciation

Feature named Lake

County Kandiyohi

Location T.121 N., R.36 W., sec.2,3. Arctander Township.

Names

Comments Unnamed.
McCauley: /Dry. Not meandered.
Andreas: Unnamed.
Winchell, 2:pl.40: Unnamed.

Approved name

Name in use Unnamed Lake

Pronunciation

Feature named Lake

County Kandyohi

Location T.121 N.,R.36 W.,sec.3,4,9,10. Arctander Township.

Names

Comments

McCauley: Unnamed. Dry. Meandered.

Lake Gaz: Unnamed. 122.37 acres.

Winchell, 2:pl.40: Unnamed.

Andreas: Unnamed.

Approved name

Name in use Unnamed Lake

Pronunciation

Feature named Lake

County Kandiyohi

Location T.121 N., R.36 W., sec.4,5. Arctander Township.

Names

Comments

McCauley: Unnamed. Dry. Not meandered.

Winchell, 2:pl.40: Unnamed.

Andreas: Unnamed.

Approved name

Name in use Unnamed Lake

Pronunciation

Feature named Lake

County Kandiyohi

Location T.121 N.,R.36 W.,sec.7,18. Arctander Township.

Names

Comments

McCauley: Unnamed. Dry. Meandered.

Lake Gaz: Unnamed. 234.24.acres.

Andreas: Unnamed.

Winchell,2:pl.40: Unnamed.

Approved name

Name in use **Unnamed Lake**

Pronunciation

Feature named **Lake**

County **Kandiyohi**

Location **T.121 N., R.36 W., sec.14,23. Arctander Township.**

Names

Comments

McCauley: Unnamed. Dry. Meandered.

Lake Gaz: Unnamed. 146.70.acres.

Winchell,2:pl.40: Unnamed.

Andreas: Unnamed.

Approved name

Name in use Unnamed Lake

Pronunciation

Feature named Lake

County Kandiyohi

Location T.121 N.,R.36 W.,sec.15,22. Arctander Township.

Names

Comments

McCauley: Not shown.

Andreas: Unnamed.

Winchell,2:pl.40: Unnamed.

Approved name

Name in use **Unnamed Lake**

Pronunciation

Feature named **Lake**

County **Kandiyohi**

Location **T.121 N.,R.36 W.,sec.17,18 n. Arctander Township.**

Names

Comments

McCauley: Unnamed. Dry. Not meandered.

Andreas: Unnamed.

Winchell,2:pl.40: Unnamed.

Approved name

Name in use **Unnamed Lake**

Pronunciation

Feature named **Lake**

County **Kandiyohi**

Location **T.121 N.,R.36 W.,sec.17,18 c. Arctander Township.**

Names

Comments

McCauley: Unnamed. Dry. Not meandered.

Andreas: Unnamed.

Winchell,2:pl.40: Unnamed.

Approved name

Name in use Unnamed Lake

Pronunciation

Feature named Lake

County Kandiyohi

Location T.121 N.,R.36 W.,sec.17,18.s. Arctander Township.

Names

Comments

McCauley: Unnamed. Dry. Meandered.

Andreas: Unnamed.

Winchell,2:pl.40: Unnamed.

Approved name

Name in use **Unnamed Lake**

Pronunciation

Feature named **Lake**

County **Kandiyohi**

Location **T.121 N.,R.36 W.,sec.19,20. Arctander Township.**

Names

Comments

McCauley: Unnamed. Dry. Not meandered.

Andreas: Unnamed.

Winchell,2:pl.40: Unnamed.

Approved name

Name in use Unnamed Lake

Pronunciation

Feature named Lake

County Kandiyohi

Location T.121 N.,R.36 W.,sec.21,22,27. Arctander Township.

Names

Comments

McCauley: Unnamed. Dry. Meandered.

Lake Gaz: Unnamed. 144.69 acres.

Winchell, 2:pl.40: Unnamed.

Andreas: Unnamed.

Short: Unnamed.

Approved name

Name in use **Unnamed Lake**

Pronunciation

Feature named **Lake**

County **Kandiyohi**

Location **T.121 N.,R.36 W.,sec.21,28. Arctander Township.**

Names

Comments

McCauley: Unnamed. Dry. Not meandered.

Winchell,2:pl.40: Unnamed.

Andreas: Unnamed.

Approved name

Name in use **Unnamed Lake**

Pronunciation

Feature named **Lake**

County **Kandiyohi**

Location **T.121 N., R.36 W., sec.25,36. Arctander Township.**

Names

Comments

McCauley: Unnamed. Dry. Not meandered.

Winchell, 2:pl.40: Unnamed.

Andreas: Unnamed.

Approved name

Name in use **Unnamed Lake**

Pronunciation

Feature named **Lake**

County **Kandiyohi**

Location **T.121 N.,R.36 W.,sec.27,34. Arctander Township.**

Names

Comments

McCauley: Unnamed. Dry. Not meandered.

Winchell,2:pl.40: Unnamed.

Andreas: Unnamed.

Approved name

Name in use **Unnamed Lake**

Pronunciation

Feature named **Lake**

County **Kandiyohi**

Location **T.121 N., R.36 W., sec.27,28,33. Arctander Township.**

Names

Comments

McCauley: Unnamed. Dry. Not meandered.

Andreas: Unnamed.

Winchell, 2:pl.40: Unnamed.

Approved name

Name in use **Unnamed Lake**

Pronunciation

Feature named **Lake**

County **Kandiyohi**

Location **T.121 N.,R.36 W.,sec.29,30. Arctander Township.**

Names

Comments

McCauley: Unnamed. Dry. Not meandered.

Winchell, 2:pl.40: Unnamed.

Andreas: Unnamed.

Approved name

Name in use Unnamed Lake

Pronunciation

Feature named Lake

County Kandiyohi

Location T.121 N., R.36 W., sec.31,32. Arctander Township.

Names

Comments

McCauley: Shown as swamp.

Andreas: Unnamed.

Winchell, 2:pl.40: Unnamed.

Approved name

Name in use **Unnamed Lake**

Pronunciation

Feature named **Lake**

County **Kandiyohi**

Location **T.121,122 N.,R.36 W.,sec.3;34. Arctander, Norway Lake Townships.**

Names

Comments

McCauley: Unnamed. Dry. Not meandered.

Andreas: Unnamed.

Winchell,2:pl.40: Unnamed.

Approved name

Name in use Unnamed Lake

Pronunciation

Feature named Lake

County Kandiyohi

Location T.121,122 N.,R.36 W.,sec.4;33. Arctander, Norway Lake Townships.

Names

Comments

McCauley: Unnamed. Dry. Not meandered.

Short: Unnamed.

Andreas: Unnamed.

Approved name

Name in use **Unnamed Lake**

Pronunciation

Feature named **Lake**

County **Kandiyohi**

Location **T.121,122 N.,R.36 W.,sec.5;32. Arctander, Norway Lake Townships.**

Names

Comments

McCauley: Unnamed. Dry. Not meandered.
Winchell,2:pl.40: Unnamed.
Andreas: Unnamed.

Approved name

Name in use Unnamed Lake

Pronunciation

Feature named Lake

County Kandiyohi

Location T.121,122 N.,R.36 W.,sec.6;31. Arctander, Norway Lake Townships.

Names

Comments

McCauley: Shown as swamp.

Andreas: Unnamed.

Winchell,2:pl.40: Unnamed.

T122-R33

Approved name

Name in use Unnamed Lake

Pronunciation

Feature named Lake

County Kandiyohi

Location T.122 N.,R.33 W.,sec.22. Roseville Township.

Names

Comments

McCauley: Not Shown.

Short: Unnamed.

Winchell,2:pl.40: Unnamed.

Andreas: Unnamed.

Approved name

Name in use **Unnamed Lake**

Pronunciation

Feature named **Lake**

County **Kandiyohi**

Location **T.122 N., R.33 W., sec.33,34.n.Roseville Township.**

Names

Comments

McCauley: Unnamed. Dry. Not meandered.

Winchell,2:pl.40: Unnamed.

Andreas: Unnamed.

Approved name

Name in use Unnamed Lake

Pronunciation

Feature named Lake

County Kandiyohi

Location T.122 N.,R.33 W.,sec.33,34.s. Roseville Township.

Names

Comments

McCauley: Unnamed. Dry. Not meandered.

Winchell,2:pl.40: Unnamed.

Andreas: Unnamed.

Approved name

Name in use Unnamed Lake

Pronunciation

Feature named Lake

County Kandiyohi

Location T.122 N., R.33 W., sec.34,35. Roseville Township.

Names

Comments

McCauley: Shown as swamp.
Winchell, 2:pl.40: Unnamed.
Andreas: Unnamed.

T122-B34

Approved name

Name in use Unnamed Lake

Pronunciation

Feature named Lake

County Kandiyohi

Location T.122 N., R.34 W., sec.19,30. Burbank Township.

Names

Comments

McCauley: Unnamed. Dry. Not meandered.

Andreas: Unnamed.

Winchell, 2:pl.40: Unnamed.

Approved name

Name in use **Unnamed Lake**

Pronunciation

Feature named **Lake**

County **Kandiyohi**

Location **T.122 N., R.34,35 W., sec.6;1. Burbank, Colfax Townships.**

Names

Comments

McCauley: Unnamed. Dry. Not meandered.

Andreas: Unnamed.

Approved name

Name in use Unnamed Lake

Pronunciation

Feature named Lake

County Kandiyohi

Location T.122 N., R. 34, 35 W., sec. 7; 12. Burbank, Colfax Townships.

Names

Comments

McCauley: Unnamed. Dry. Not Meandered.
Lawson, Kandiyohi Co. Map, 90: Unnamed.
Andreas: Unnamed.

T122-R35

Approved name

Name in use **Unnamed Lake**

Pronunciation

Feature named **Lake**

County **Kandiyohi**

Location **T.122 N.,R.35 W.,sec.5,8. Colfax Township.**

Names

Comments

McCauley: Not shown.
Winchell,2:pl.40: Unnamed.
Andreas: Unnamed.

Approved name

Name in use **Unnamed Lake**

Pronunciation

Feature named **Lake**

County **Kandiyohi**

Location **T.122 N.,R.35 W.,sec.8. Colfax Township.**

Names

Comments

McCauley: Unnamed. Dry. Not meandered.

Approved name

Name in use **Unnamed Lake**

Pronunciation

Feature named **Lake**

County **Kandiyohi**

Location **T.122 N.,R.35 W.,sec.17,18,19,20. Colfax Township.**

Names

Comments

McCauley: Unnamed. Dry. Not meandered.

Andreas: Unnamed.

Winchell,2:pl.40: Unnamed.

Approved name

Name in use Unnamed Lake

Pronunciation

Feature named Lake

County Kandiyohi

Location T.122 N., R.35 W., sec.17-20. Colfax Township.

Names

Comments

McCauley: Unnamed. Dry. Not meandered.

Andreas: Unnamed.

Approved name

Name in use Unnamed Lake

Pronunciation

Feature named Lake

County Kandiyohi

Location T.122 N.,R.35 W.,sec.18,19. Colfax Township.

Names

Comments

McCauley: Unnamed. Dry. Not meandered.

Winchell,2:pl.40: Unnamed.

Andreas: Unnamed.

Approved name

Name in use **Unnamed Lake**

Pronunciation

Feature named **Lake**

County **Kandiyohi**

Location **T.122 N.,R.35 W.,sec.21,28. Colfax Township.**

Names

Comments

McCauley: Unnamed. Dry. Not meandered.

Winchell,2:pl.40: Unnamed.

Andreas: Unnamed.

Approved name

Name in use **Unnamed Lake**

Pronunciation

Feature named **Lake**

County **Kandiyohi**

Location **T.122 N.,R.35 W.,sec.25,36. Colfax Township.**

Names

Comments

McCauley: Unnamed. Dry. Not meandered.

Winchell,2:pl.40: Unnamed.

Andreas: Unnamed.

Approved name

Name in use Unnamed Lake

Pronunciation

Feature named Lake

County Kandiyohi

Location T.122 N., R.35 W., sec.26,35. Colfax Township.

Names

Comments

McCauley: Unnamed. Dry. Not meandered.

Andreas: Unnamed.

Winchell, 2:pl.40: Unnamed.

Approved name

Name in use **Unnamed Lake.**

Pronunciation

Feature named **Lake**

County **Kandiyohi**

Location **T.122 N.,R.35 W.,sec.27,34. Colfax Township.**

Names

Comments

**McCauley: Unnamed. Dry. Not meandered.
Winchell,2:pl.40: Unnamed.
Andreas: Unnamed.**

Approved name

Name in use **Unnamed Lake**

Pronunciation

Feature named **Lake**

County **Kandiyohi**

Location **T.122 N.,R.35 W.,sec.29,30. Colfax Township.**

Names

Comments

McCauley: Unnamed. Dry. Not meandered.

Andreas: Unnamed.

Winchell,2:pl.40: Unnamed.

Approved name

Name in use Unnamed Lake

Pronunciation

Feature named Lake

County Kandiyohi

Location T.122 N., R.35,36 W., sec.18;13. Colfax, Norway Lake Townships.

Names

Comments

McCauley: Unnamed. Dry. Not meandered.

Winchell, 2:pl.40: Unnamed.

Andreas: Unnamed.

Approved name

Name in use Unnamed Lake

Pronunciation

Feature named Lake

County Kandiyohi

Location T.122 N., R.35,36 W., sec.19;24. Colfax, Norway Lake Townships.

Names

Comments

McCauley: Unnamed. Dry. Not meandered.
Winchell, 2:pl.40: Unnamed.
Andreas: Unnamed.

T122-R36

Approved name

Name in use Unnamed Lake

Pronunciation

Feature named Lake

County Kandiyohi

Location T.122 N.,R.36 W.,sec.3,10. Norway Lake Township.

Names

Comments

McCauley: Unnamed. Dry. Nor meandered.

Andreas: Unnamed.

Winchell,2:pl.40: Unnamed.

Approved name

Name in use Unnamed Lake

Pronunciation

Feature named Lake

County Kandiyohi

Location T.122 N., R.36 W., sec.4,5,8,9. Norway Lake Township.

Names

Comments

McCauley: Unnamed. Dry. Not meandered.

Andreas: Unnamed.

Winchell, 2:pl.40: Unnamed.

Approved name

Name in use **Unnamed Lake**

Pronunciation

Feature named **Lake**

County **Kandiyohi**

Location **T.122 N.,R.36 W.,sec.4,9. Norway Lake Township.**

Names

Comments

McCauley: Unnamed. Dry. Not meandered.

Andreas: Unnamed.

Winchell,2:pl.40: Unnamed.

Approved name

Name in use Unnamed Lake

Pronunciation

Feature named Lake

County Kandiyohi

Location T.122 N.,R.36 W.,sec.8,9. Norway Lake Township.

Names

Comments

McCauley: Unnamed. Dry. Not meandered.

Winchell,2:pl.40: Unnamed.

Andreas: Unnamed.

Approved name

Name in use **Unnamed Lake**

Pronunciation

Feature named **Lake**

County **Kandiyohi**

Location **T.122 N.,R.36 W.,sec.19,30: Norway Lake Township.**

Names

Comments

McCauley: Unnamed. Dry. Not meandered.
Winchell,2:pl.40: Unnamed.
Andreas: Unnamed.

Approved name

Name in use Unnamed Lake

Pronunciation

Feature named Lake

County Kandiyohi

Location T.122 N., R.36 W., sec.20,29. Norway Lake Township.

Names

Comments

McCauley: Unnamed. Dry. Not meandered.

Winchell, 2:pl.40: Unnamed.

Andreas: Unnamed.

Approved name

Name in use **Unnamed Lake**

Pronunciation

Feature named **Lake**

County **Kandiyohi**

Location **T.122 N.,R.36 W.,sec.21,22,27. Norway Lake Township.**

Names

Comments

McCauley: Unnamed. Dry. Meandered.

Lake Gaz: Unnamed. 68.54 acres.

Winchell, 2:pl.40: Unnamed.

Andreas: Unnamed.

Lawson, Kandiyohi Co. map, 336: Unnamed.

Co. map, 1912: Unnamed.

Approved name

Name in use Unnamed Lake

Pronunciation

Feature named Lake

County Kandiyohi

Location T.122 N., R.36 W., sec.28,33. Norway Lake Township.

Names

Comments

McCauley: Unnamed. Dry. Not meandered.

Winchell, 2:pl.40: Unnamed.

Andreas: Unnamed.

Approved name

Name in use **Unnamed Lake**

Pronunciation

Feature named **Lake**

County **Kandiyohi**

Location **T.122 N.,R.36 W.,sec.29,30. Norway Lake Township.**

Names

Comments

McCauley: Not shown.

Winchell,2:pl.40: Unnamed.

Andreas: Unnamed.

Approved name

Name in use **Unnamed Lake**

Pronunciation

Feature named **Lake**

County **Kandiyohi**

Location **T.122 N.,R.36 W.,sec.31,s.w. Norway Lake Township.**

Names

Comments

**McCauley: Shown as swamp.
Winchell,2:pl.40: Unnamed.
Andreas: Unnamed.**

Approved name

Name in use **Unnamed Lake**

Pronunciation

Feature named **Lake**

County **Kandiyohi**

Location **T.122 N., R.36 W., sec.31,n.w. Norway Lake Township.**

Names

Comments

**McCauley: Shown as swamp.
Winchell, 2:pl.40: Unnamed.
Andreas: Unnamed.**

Approved name

Name in use **Unnamed Lake**

Pronunciation

Feature named **Lake**

County **Kandiyohi**

Location **T.122 N., R.36 W., sec.33,34. Norway Lake Township.**

Names

Comments

McCauley: Unnamed. Dry. Not meandered.

Andreas: Unnamed.

Winchell, 2:pl.40: Unnamed.

MISCELLAN

7. NATURAL FEATURE the Morainic Drift Hills. Co. Kandiyohi.

NAME Waconia Moraine. REF Upham Mt 17 275.
(page)

PRON _____ AREA & DIMENS _____

OTHER NAMES Sixth Moraine.

EXACT SITE _____ T ¹²² 121 R 33-34 TWP _____

GEN LOC New London Irving and the edge of Roseville Townships.

Description & Name Origin Drift hills of a somewhat earlier (than Lore Moraine) stage of the glacial retreat, named for Waconia in Carver Co.



7.
NATURAL
PAPER

(page)

183

AREA &
DIMENT

NAME

HOW

OTHER

MARKS

EXACT

SIZE

183

1

1

GEN

NO.

Don't forget to

name origin

7.

NATURAL
FEATURE

• Elevation

Co

Kandiyohi

• M = county map Kandiyohi

NAME

• TOM (MOUNT TOM)

REF

• Upham, 275

(page)

PRON

AREA &
DIMENSOTHER
NAMESEFFECT
SITE

T

R

TWP

GEN
LOC

• About a mile n. of Lake Andrew, in the Blue Hills

Description &
Name Origin

• Not on map

7. NATURAL FEATURE Morainic hills.

Co. Harding Ohio.

NAME Sugarloaf. REF Upham MHC 17 275.
(page)

AREA &
DIMENS

PRON _____

OTHER NAMES _____

EXACT SITE South edge of
Roseville, T 122 R 33 TWP Roseville

GEN LOC _____

Description & Name Origin name given to part of
morainic hills.

7. NATURAL
FEATURE

Elevation

Co Kandiyohi

NAME

Sugarloaf

REF

m = county map Kandiyohi

Upham, 275

(page)

AREA &
DIMENS

PRON

OTHER
NAMES

EXACT
SITE

T

R

TWP

In the south edge
of Roseville

GEN
LOC

Description &
Name Origin

A conspicuous elevation, part of
a belt of morainic drift hills.

Not on map

Paule

7. NATURAL FEATURE Morainic Drift hills -----

Co. Kendiyohi

NAME Sixth Moraine ----- REF Upham Map 17 275
(page)

AREA &
DIMENS

PRON -----

OTHER NAMES Waconia Moraine -----

EXACT SITE ----- T ¹²² 121 R 33734 TWP -----

GEN LOC New London, Irving and the edge of Roseville Townships.

Description & Name Origin Drift hills of a somewhat earlier (standalone) moraine stage of the glacial retreat, named for Waconia in honor to.

[Signature]

7. NATURAL FEATURE HILLS Co KANDIYOHI

NAME [SLEEPY HOLLOW] REF ^{CD} LAWSON'S HIST. 139 (page)

PRON _____ AREA & DIMENS _____

OTHER NAMES HAUGELANDET

EXACT SITE _____ T 122 R 35 TWP COLFAX

GEN LOG NORTH WESTERN PART OF TOWNSHIP

Description & Name Origin *is now popularly known as Haugelandet*

(The Land of Hills)

Jugally 5/13/48

7. NATURAL FEATURE = PASS ----- CO KANDIYOHI -----

NAME "SLUKKUSKARE" ----- REF LAWSON'S ^{CO.} HIST ----- 936
(page)

PEON ----- AREA & DIMENS -----

OTHER NAMES -----

EXACT SITE IN SEC 2 ----- T 122N R 26W TWP NORWAY LAKE
OF 5TH PM

GEN LOC -----

Description & Name Origin Named by Christopher Erickson Berg, from a resemblance which he saw to the pass so named in Sigdal, Norway.

Ingallo 6/11/40

7. NATURAL FEATURE Morainic Drift Hills.

Co Kandiyohi.

NAME Seventh Moraine

REF Upham MH 17 (page) 225

PRON _____ AREA & DIMENS _____

OTHER NAMES Dove Hills.

EXACT SITE _____ T 120 R 35 TWP Dove

GEN _____
LOC _____

Description & Name Origin Seventh in a series of twelve morainal belts formed successively along the receding border of the continental ice-sheet during its final melting in Minnesota.

180

RECEIVED
JANUARY 1900

AMERICAN
SALES

RECEIVED
JANUARY 1900

7. NATURAL FEATURE *Elevation* Co *Kandiyohi*

NAME *Ostlund's hill* REF *M^cCauley map Kandiyohi 2*
Ypham, 275
(page)

PRON _____ AREA & DIMENS _____

OTHER NAMES _____

EXACT SITE *Sec. 22* T _____ R _____ TWP *Mamre*

GEN LOC _____

Description & Name Origin *A conspicuous elevation, part of a belt of morainic drift hills. Named for Lars Ostlund, a farmer at its west side.*
Not on map

Paole

7. NATURAL
FEATURE

Hill

Co Kandiyohi

NAME

Ostlund's Hill

REF

N.H. Hinckley Vol. Bond
3-1-1916
(page)

PRON

AREA &
DIMENS

OTHER
NAMES

EXACT
SITE

Sec: 22

T 120N R 36W TWP 77amRe

GEN
LOG

Description &
Name Origin

5-27-1941 - Walter C. Smith

7. NATURAL
FEATURE

HILL

Co KANDIYOHU

NAME

OSTLUND'S HILL

REF

LAWSON'S HIST - 302
Co. (page)

AREA &
DIMENS

PROB

OTHER
NAMES

EXACT
SITE

T 170 R 36 TWP MAMRE

GEN
LOC

Description &
Name Origin

Named from Lars Ostlund

Ingersoll 4/7/40

7.

NATURAL
FEATURE

Mount

Co. Kandiyohi

Jul. Bond

NAME

Mount Tom

REF

N. H. Winchell Vol. 1 do
(page)

AREA &
DIMENS

PRON

OTHER
NAMES

EXACT
SITE

7

144 N 35th Cor. Jay
T141N R 35th TWP Lake Andrew

GEN

LOC

NE from Lake Andrew

Description &
Name Origin

6-10-1941 - Walter C. Smith

7. NATURAL FEATURE HEIGHT Co Kendall

NAME MOUNT TOM REF M.H.S. Quarterly VII 257
(page)

PRON _____ AREA & DIMENS _____

OTHER NAMES _____

EXACT SITE _____ T 121 R 35 TWP Lake Andrew

GEN LOC In Sibley State Park

Description & Name Origin

"a high point commanding a panoramic view of sixteen surrounding lakes."

JS

7.

NATURAL
FEATURE

Morainic Hill.

~~Mount Tom~~

Co. Kandiyohi.

NAME

Mount Tom

REF

Upham M.H. 11

275
(page)

PRON

AREA &
DIMENSOTHER
NAMESEXACT
SITE

1 mile north of Lake Andrew. T 121 R 35 TWP Lake Andrew

GEN
LOCDescription &
Name Origin

part of the Blue Hills Moraine.

AM

7
NATIONAL
FEDERAL

NAME

(1930)

THE

AMERICAN
SOCIETY

PHONE

OTHER

ADDRESSES

EXACT

DATE

1930

1

1

DATE
JOB

DESCRIPTION &
NAME ORIGIN

7. NATURAL
FEATURE

HILL

Co KANDIYOHI

NAME MOUNT TOM

REF LAWSON'S HIST 139
Co. (page)

PRON

AREA &
DIMENS

OTHER
NAMES

EXACT
SITE

T 122 R 35 TWP COLFAX

GEN
LOG

Description &
Name Origin

The Pika's Peak of Colfax.

Early settlers found a natural stone chair on the summit.

Ingallo 7/15/40

RECEIVED
MAY 19 1948

60

(1000)

~~2.3 38~~
A-48
28

1. 2. 3. 4. 5. 6. 7. 8. 9. 10.

11

12

13

14

15

16

17

18

19
20
21
22
23
24
25
26
27
28
29
30

7. NATURAL FEATURE = HILL ----- Co KANDIYOHI -----

NAME MOUNT TOM ----- REF LAWSON'S HIST 206
Co. (page)

PRON ----- AREA & DIMENS -----

OTHER NAMES -----

EXACT SITE IN SECTION 5 ----- T 120 N R 34 W TWP GREEN LAKE
OF 5TH P.M.

GEN LOG -----

Description & Name Origin A high hill near Sonderson's, in section 5. was known to the first settlers as Mount Tom.

R

Ligalls 5/22/40

7. NATURAL FEATURE MOUNTAINS ----- CO KANDIYOH -----

NAME LEAF MOUNTAINS ----- REF LAWSON'S HIST ----- ^{CO.} 337
(page)

PEON ----- AREA & DIMENS -----

OTHER NAMES BLUE HILLS -----

EXACT SITE ----- T 122 R 36 TWP NORWAY LAKE -----

GEN
LOC PASSING THROUGH NORTHEASTERN PORTION OF TWP -----
Description &
Name Origin

Ingalta 6/11/40

7. NATURAL
FEATURE

~~Elevation~~ Hill

Co. Wendryohi

NAME

Cape Bad Luck

REF

~~ME county map Kandryohi~~

Upham, 275 (page)

AREA &
DIMENS

PRON

OTHER
NAMES

EXACT
SITE

T

R

TWP

In the south edge
of Roseville

GEN
LOC

Description &
Name Origin

A conspicuous elevation, part of a
belt of morainic drift hills,

Not ^{shown} on map

Paoli

7.

NATURAL
FEATURE

MORaine

Co KANDIYOH

NAME

DOVRE MORaine

REF

UPHAM

275
(page)

PRON

AREA &
DIMENSOTHER
NAMES

SEVENTH MORaine

EXACT
SITE

T 120 R 35

TWP

Dovre

GEN
LOCDescription &
Name Origin

Derived from the hills in Dovre,
 this name is extended to the seventh or
 Dovre moraine in the series of twelve
 marginal moraine belts formed successively

OVER

along the receding border of the continental
ice-sheet during its final melting in Minnesota.

It is a fact that the glacial drift in Minnesota
is a very fine material, and that it is a
fine sandstone, and that it is a fine sandstone.

FOR
GEM
STILL
EXVCE
HIND
GLASH
LSON
PATE
EXVCE
EXVCE

hills, mounds, and short ridges.

FB 181

NATURAL
FEATURE

HILLS

Co KANDIYOHI

NAME

DOVRE

REF

CO,
LAWSON'S HIST 142
(page)

PEON

AREA &
DIMENS

OTHER
NAMES

EXACT
SITE

SECTIONS 20 AND 21 T 120 R 35 TWP DOVRE

GEN
LOC

Description &
Name Origin

The early Norwegian settlers gave the hills the name Dove from a fancied similarity to the noted DOVRE (FJELD) mountains of Norway.

R

Jurgallo 3/24/40

7.

NATURAL
FEATURE

HILL

Co KANDIYOHI

NAME DOVRE HILL

MINN ANNALS
REF Folkebladet P. 2, Col. 2, June 2, 1886
Wednesday (page)

PRON

AREA &
DIMENSOTHER
NAMESEXACT
SITE

T 120 R 35 TWP

Dovre

GEN
LOC

Description & Name Origin "FROM KANDIYOHI CO. MINN."

"...Foremost among the many hills that characterize our township is the Dovre Hill. The mere sound of the name leads one's thoughts to the old Dovre Mountain in Norway, with its high peaks, its steep walls, dark and forbidding

ITEM 176 P-1,2. NORBECK.

BPC 7/23/41.

STATE
SERIAL

NUMBER
OWNER

MARK

TYPE

LEVINSON
EVIDENCE

DIVISION
SERV 9

HEAVY EQUIPMENT
RISK TOWER

(Note)

CC

7. NATURAL FEATURE Morainic hills. Co Kandiyohi

NAME Dovre hills REF ME Cauly map Kandiyohi 2
Upham, 269 (page)

PRON _____ AREA & DIMENS _____

OTHER NAMES _____

EXACT SITE Secs. 20 and 21 in
Dovre township T _____ R _____ TWP Dovre

GEN LOC _____

Description & Name Origin • Prominent morainic hills, which the early Norwegian settlers named in remembrance of the Dovrefjeld mountains and high plateau on the boundary between Norway and Sweden. ^{Not on map}
Paale

7.

NATURAL
FEATURE

Moraine

Co. Kandiyohi

Gen. Bond

NAME Douve Moraine

REF

A. H. Hinch. M. 7. 72. pl. 40
(page)AREA &
DIMENS

PRON

OTHER
NAMESEXACT
SITE1214 35th Lake Andrew
TIRON R 35th TWP DouveGEN
LOCBeginning in the NE part of Douve Twp
Description &
Name Origin

6-8-1941 - Walter C. Smith

7. NATURAL
FEATURE

Hills

Co Kandiyohi

NAME Dovre

REF

John Bond
W. H. Hinckley, Vol 2 - 3 116
(page)

AREA &
DIMENS

PRON

OTHER
NAMES

EXACT
SITE

Sec 17-20-21

T 120 N R 35 TWP Dovre

GEN
LOG

Description &
Name Origin

5.27.1941 - Nat. C. Sheet

7. NATURAL
FEATURE

~~Elevation~~ Hills

Co Kandiyohi

NAME

~~(The)~~ Blue Hills

REF

~~McCandry map Kandiyohi~~
Upham, 275 (page)

AREA &
DIMENS

PRON

OTHER
NAMES

EXACT
SITE

T

R

TWP

GEN
LOC

~~Culminating in Mt. Tom, about a mile north of Lake Andrew.~~

Description &
Name Origin

Conspicuous elevation, a part of a
belt of morainic drift hills, culminating in Mt.
Tom, 1 mi. n. of Lake Andrew
• Not on map

Pool

7. NATURAL FEATURE = HILLS ----- CO BANDIYONI -----

NAME BLUE HILLS ----- REF LAWSON'S ^{CO} HIST 337 (page)

PRON ----- AREA & DIMENS -----

OTHER NAMES [LEAF MOUNTAINS] -----

ENACT SITE ----- T 122 R 36 TWP NORWAY LAKE -----

GEN LOC PASSING THROUGH NORTHEASTERN PORTION OF TWP -----
Description &
Name Origin

Jugallo 6/1/40

7. NATURAL
FEATURE

Morainic ^{drift} Hills.

Co. Franklin Ohio.

NAME

?

REF

Upham MH 17 275
(page)

AREA &
DIMENS

100 to 200 feet above the
lowlands and lakes.

PRON

OTHER
NAMES

EXACT
SITE

T

R

TWP

GEN
LOC

cross north half of county

Description &
Name Origin

Two belts of morainic hills cross north part of county,

one belt known as Dove Hills, about 100 to 200 feet above
surrounding lowlands and lakes.

JANUARY 1907

AMIA
MICHIE

AMIA
MICHIE

7. NATURAL FEATURE Morainic Drift Hills Co Kandiyohi

NAME 9 REF UPHAM 275
(page)

PRON AREA & DIMENS

OTHER NAMES

EXACT SITE T R TWP

GEN LOG at Mount Tom, and thence northwest for about twenty five miles.

Description & Name Origin

The Dove and Waconia moraines are merged in a single belt of drift hills, knolls, and short ridges.

F.B.

184

7. KARUNAL
FEATUR

60

NAME

SEE

(1822)

FROM

AREA 2
SHIRAZ

OTHER

NAME

EXACT

SITE

1822

2

2

GEN

LOG

Description of
Name Origin

4
11

VILLAGE

Co

? SWIFT Kandiyohi

NAME NEW LONDON MILL REF ANONSEN SWIFT Co Hist (page)

PRON _____ PO HIST _____

OTHER NAMES _____ CO ST? _____

EXACT SITE _____ T 121 R 34 TWP ?

GEN LOC ? FIRST SETTLED ?

PLAT _____ INCORP _____

Description & Name Origin

The farmers in Appleton township had to depend on this mill to grind their flour before a Mr. Clark with the help of the Lathrops Bros. built a mill on section 10. in Appleton, year 1872.

10/15/40
Gustav Henjum

4.11

NAME New London Flouring Mills CO Kandi yohi
(village)

PRON _____ REF N.H. Hinckley ^{Vol. Bond} Vol 2 - p 239
(page)

OTHER NAMES _____ PO HIST _____

EXACT SITE 7 T 121 N R 34 W TWP New London

GEN LOC 7 CO ST? _____

FIRST SETTLED _____ PLAT _____ INCORP _____

Name Origin & Remarks:

Owner: Adams, Larson and Sperry. Head, 12 feet.
5-28-1941 - Walter C. Smith

4.

VILLAGE *settlement*

Co

Fond du Lac

NAME

Fest Lake

REF

*Alpham*375
(page)

PRON

PO
HISTOTHER
NAMESCO
ST?EXACT
SITET *121* R *34* TWP

TWP

*Douglas*GEN
LOC*adjoining Fest Lake*FIRST
SETTLED

PLAT

INCORP

Description &
Name Origin*When the first pioneers came, their settlements or small neighborhoods preceding the organization of the townships were designated by the adjoining lake.*

NAME	Description & Date of origin	INCORP
LOCAL	SHELTER	
RACIAL	TYPE	
MARRIAGE	DATE	
BIRTH	PLACE	
DEATH	(Date)	

ITEM 70 P-4, NORBECK.

UNCLASSIFIED
DATE

BY

REASON

FOUO
CEN

CC
CC

CLASS
EXCISE

UNCLASSIFIED
DATE

REASON
LO

FOUO

REASON

(b)(7)(D)

FOUO

(b)(7)(D)

11. Kandiyohi
 MISCELLANEOUS seminary Co _____
 _____ MUN _____
 NAME Minnesota Lutheran Seminary and Institute Minn. Hist. Coll, vol. 14, p329
 _____ REF _____ (page) _____

PRON _____ EST _____
 OTHER _____ GEN _____
 NAMES _____ LOC Willmar _____

EXACT _____
 SITE _____ T 119 R 35 TWP Willmar _____

Description & Name Origin Hilleboe, Hans S., educator, born in Adams county, Wis., Oct. 28, 1858; was graduated at Luther College, Decorah, Iowa, in 1881; helped to establish the Minnesota Lutheran Seminary and Institute at Willmar in 1883; was one of its teachers, and after 1886 had full charge of the school; was principal of schools in Benson, 1898-1904; and afterward was again president of Willmar Seminary.

9.

215

PARK

MOUNDS

Co

KANDIYOHI

Co,

NAME

INDIAN MOUNDS

REF

LAWSON'S HIST 244
(page)

AREA &

20 TO 52 FEET ACROSS

PRON

DIMENS

2 TO 2 FEET HIGH

OTHER

NAMES

EST

EXACT

SITE

T 121N R 99W TWP IRVING
OF 5TH P.M.

GEN

LOC NEAR THE OUTLET OF GREEN LAKE

Description &

Name Origin

39 MOUNDS

Ingalls 6/4/40

MOUNDS

Co BANDIYOKI

236

NAME INDIAN MOUNDS REF LANKSEN'S HIST 274
Co. (page)PROP ----- AREA C
DILERS -----OTHER
NALES ----- EST -----EXACT
SITE ----- T 121N R 93W TWP LAKE ANDREW
OF 5TH P.M.GEN
LOC NEAR LAKE FLORIDA IN SECS 26 & 36
Description &
Name Origin

Jugalls 6/3/40

9. PARK

286

MOUND ----- Co KANDIYAHKI -----

NAME INDIAN MOUNDS ----- REF LAWSON'S ^{CO.} HIST - 274 -----
(page)

PROB ----- AREA & DILEMS -----

OTHER NAMES ----- EST -----

EXACT SITE ----- T 122 R 36 TWP LAKE NORWAY -----

GEN LOC ON THE SHORES OF NORWAY LAKE -----
Description &
Name Origin

Jugallo 6/5/70

9. PARK Park addition Co Kandiyohi

NAME Homewood Park REF Minn. Hist. Coll. Vol. 14, p. 728
(page)

PRON AREA &
DIMENS

OTHER NAMES EST

EXACT SITE T 119 R 35 TWP Willmar

GEN LOC Willmar

Description &

Name Origin SPERRY, Albert Henry, born in Livingston county, N. Y., Dec. 14, 1840; came to Minnesota with his parents in 1857; served in Hatch's Battalion in the civil war; settled in Willmar in 1880, and engaged in machinery business; owned a meat marker, and later platted an addition to Willmar, called Homewood Park.

10. URBAN Co Kandiyohi
FEATURE park

MUN Willmar
p 4, Col. 7- Ringo Lake news
REF Willmar Wkly Tribune, June 26, 1940
(page)

NAME Homewood Park

PRON EST T 119 R 35

OTHER AREA &
NAMES DIMENS

LOCA- In Willmar N. E. Part of town north side of G. N. tracks
TION Description &
Name Origin

7. NATURAL FEATURE = Hills Settlement -----

Co KANDIYOHI

NAME HAUGELANDET -----

REF LAWSON'S CO. HIST. - 135
(page)

PRON ----- AREA & DIMENS -----

OTHER NAMES [SLEEPY HOLLOW] -----

EXACT SITE ----- T 122 R 35 TWP Colfax -----

GEN LOG -----

Description & Name Origin is now popularly known as Haugelandet
(The Land of Hills)

4.

VILLAGE

Co Kandiyohi ??NAME Happy HollowREF Willmar Weekly Tribune, June 26, 1940
(page)

PRON

PO
HISTOTHER
NAMESCO
ST?EXACT
SITET 119 R 33 TWP GennesseeGEN
LOCFIRST
SETTLED

PLAT

INCORP

Description &
Name OriginHappy Hollow 4-H club meet at District 41 schoolhouse, according to
column on Northwest Gennessee news.

10. URBAN
FEATURE

PARK

Co

Kandiyohi

Map

SPICER

NAME

GREENLAKE COUNTRY CLUB

REF

M.H.S. Quarterly VIII

M.H.B. Vol VIII

190
(PAGE)

PROB

EST

OTHER
NALES

AREA &
DIMENS

LOCA-
TION

T 120 IP 34 Inf. Green Lake

Description &
Name Origin

Ingalls 1/24/1

NAME _ _ _ GRASS LAKE SETTLEMENT _ _ _ CO KANDIYOHI _ _ _
(village)

PRON _ _ _ MINN ANNALS.
REF Folkeblad P.2, Col.1. Dec. 29, 1869.
Wednesday. (page)

OTHER NAMES _ TRIPLE SETTLEMENT _ KANDIYOHI SETTLEMENTIST _
PO

EXACT SITE _ _ _ T 119 R 35 TWP _ _ _

GEN LOC _ _ _ CO ST _ _ _

FIRST SETTLED _ _ _ PLAT _ _ _ INCORP

Name Origin "CORRESPONDENCE FROM P. HJELM-HANSEN. RED WING Dec. 18, 1869 -
& Remarks:

"...Four miles south of Foot Lake a Swedish settlement begins. It is called alternately the Grass Lake, Triple and the Kandiyohi settlement and is located by the 5 mile long and 1 mile wide Grass Lake. It is a large settlement and about 150 Swedes live here. These have settled on 3 sides of the lake, north, east and south. On its west side a little settlement of Norwegians, 20 in number has formed..."

BPC 7/28/41.

ITEM 248 P-6,7,8. NORBECK.

SEARCHED
INDEXED

FILED

NOV 1951

FBI
DEN

24
00

FILED
INDEXED

NOV

SEARCHED
INDEXED

NOV

20

(date)

SEARCHED

NOV

(date)

INDEXED

20

NAME FOOT LAKE SETTLEMENT CO KANDIYOHI
(village)

PRON MINN ANNALS.
REF Folkeblad, P.2. Col.1. Dec. 22, 1869.
Wednesday. (page)

OTHER NAMES PO HIST

EXACT SITE T 119 R 35 TWP

GEN CO
LOC ST

FIRST SETTLED PLAT INCORP
Name Origin "CORRESPONDENCE FROM P. HJELM-HANSEN. REDWING. DEC. 18, 1869.
& Remarks:

The Foot Lake Settlement has 50 Norwegian farmers and surrounds the 3 mile long and 1 mile wide Foot Lake. Farther west about 20 Danish farmers have settled..."

BPC 7/28/41.

ITEM 248. Page 2,3 NORBECK.

WELL TUB
LINGS

TUC
CEN

STAB
KXVCE

WING
CLASH

WICK

WIRE

INDOOR

35
60

121

WIRE
10

WIRE

60

(121)

4.

VILLAGE *settlement* Co *Landis*NAME *Eagle Lake* REF *Upham 275*
(page)

PRON _____ PO HIST _____

OTHER NAMES _____ CO ST? _____

EXACT SITE _____ T *120* R *34* TWP *Green Lake?*GEN LOC *adjoining Eagle Lake* FIRST SETTLED _____

PLAT _____ INCORP _____

Description &
Name Origin

When the first pioneers came, their settlements or small neighborhoods preceding the organization of townships were designated by the adjoining lake.

175

ATLANTA

TO

(100)

THE

FROM

CO
RICH

OTHER

CO
RICH

REPLY

THE

DATE

BY

WILLIAM
SHERMAN

NO.

FILE

THOMAS

Postmaster
Save Origin

4.

VILLAGE

Co Kandiyohi

NAME

Eagle Lake

REF

Ser: Dir 1937-38.(page) 7

PRON

PO

~~HIST~~P. O. WillmarOTHER
NAMES

CO

ST?

EXACT
SITE

T

120

R

35

TWP

Douglas

GEN

LOC 7 miles north of Willmar

FIRST

SETTLED

PLAT

INCORP

Description &
Name Originon GN RY5/21/40 Schieck

4
NAME EAGLE LAKE SETTLEMENT CO KANDIYOHI
(village)

PRON MINN ANNALS
REF Folkeblad, P. 2, Col. 1, Dec. 29, 1869.
Wednesday. (page)

OTHER NAMES PO HIST

EXACT SITE T 170 R 34-35 TWP Green Lake, Dove

GEN CO
LOC ST

FIRST SETTLED PLAT INCORP
Name Origin "CORRESPONDENCE FROM P. HJELM-HANSEN. RED WING. DEC. 18, 1869.
& Remarks:

"...Connected to this settlement (Foot Lake Settlement) is the Eagle Lake Settlement, which is located on the north and west side of that lake...It is 3 years old. The prairie here is more rolling in character and more stony, but there is also more forest here.."

BPC 7/28/41.

ITEM 248 P-4,5. NORBECK.

4.

VILLAGE Settlement

Co

Kandiyohi

NAME

Diamond Lake

REF

N. phone

275
(page)

PRON

PO

HIST

OTHER

NAMES

CO

ST?

EXACT

SITE

T

120

R

33

TWP

Harrison

GEN

LOC

adjoining Diamond Lake

FIRST

SETTLED

PLAT

INCORP

Description &
Name Origin

When the first pioneers came, their settlements or small neighborhoods preceding the organization of townships were designated by the adjoining lakes.

4. | Misc.
VILLAGE

Co KANDIYOHI -----

62

NAME COLFAX TOWN HALL ----- REF MAP OF Co. LAWSON'S HIST - 132
(page)

PRON ----- PO HIST -----

OTHER NAMES ----- CO ST? -----

EXACT S.E. CORNER OF NE 1/4, N.W. 1/4
SITE OF SECTION 22 - T 122 N R 95 W TWP COLFAX -----

GEN ----- FIRST SETTLED -----
LOC -----

PLAT ----- INCORP -----
Description &
Name Origin

R

Jugalla 5/24/10

4.

VILLAGE

CO KANDIYOHI -----

47

NAME BURBANK TOWN HALL ----- REF LAWSON'S HIST ^{CO.} ----- (page) 125

PRON ----- PO HIST -----

OTHER NAMES ----- CO ST? -----

EXACT ONE-HALF ACRE IN THE SOUTHWEST
SITE CORNER OF SECTION 15 T 122 N R 34 W TWP BURBANK
OF 5th, PM

GEN ----- FIRST SETTLED -----
LOC -----

PLAT ----- INCORP -----
Description &
Name Origin

R

Lugall 3/10/40

4.

VILLAGE

Co

KANDIYOH

127

NAME

PROBERG SETTLEMENT

REF

MINⁱⁿ 3-CENT (page) 354

PRON

PO

HIST

OTHER

NAMES

CO

ST?

EXACT

SITE

T

121

R

36

TWP

Arctander

GEN

LOC

FIRST

SETTLED

ON WEST LAKE

PLAT

INCRP

Description &
Name Origin

Early on the morning of August 20, about twenty Indians made their appearance at the Proberg settlement, on West Lake, partly in what is now the northwestern part of Kandiyohi and partly, Swift County. Here they murdered fourteen persons in less than fourteen minutes.

Ingalls 4/18/40

4.

VILLAGE

Co Kandiyohi

NAME Bethesda Homes (sic)

REF Willmar Wkly Tribune - June 26, 1940 - p5
(page)

PRON

PO
HIST

OTHER
NAMES

CO
ST?

EXACT
SITE

T 120 R 35 TWP

Dovre

GEN
LOC

near Willmar

1/2 mi. W. of Eagle Lake

FIRST
SETTLED

PLAT

INCRP

Description &
Name Origin

4. VILLAGE Co. KANDIYCHI -----

199

NAME "BACHELORS' HALL" ----- REF LAWSON'S ^{CO.} HIST ----- 229
(page)

PRON ----- PO
HIST -----

OTHER NAMES ----- CO
ST? -----

EXACT SITE N.W. CORNER OF SEC 27 T 120 R 33 TWP HARRISON -----

GEN FIRST
LOC SETTLED -----

PLAT ----- INCORP -----

Description & Name Origin Among the first settlers in the eastern part of the town were four bachelors - XXX of Cefin was built XXX and these men "left house"

Ingalls 5/29/40

7. NATURAL FEATURE VALLEY ----- CO KANDIYAH -----

NAME BAD LUCK VALLEY ----- REF LAWSON'S HIST 240 ^{CO.}
(page)

AREA & DIMENS
PEON -----

OTHER NAMES -----

EXACT SITE ----- T 121 R 33 TWP IRVING -----

GEN LOC -----

Description & Name Origin Divided the Roseville and Irving prairies

Ingalls 6/3/40

4.

NAME ASYLUM SPUR (village) CO KANDIYOKI COMM.

PRON _____ REF 1930 R.R. map of Minn (page) A

OTHER NAMES _____ PO HIST _____

EXACT SITE _____ T 119 N R 35 W TWP _____

GEN _____ CO _____
LOC _____ ST? _____

FIRST SETTLED _____

PLAT _____ INCORP _____

Name Origin
& Remarks:

2/21/41 Schieck

RECORDED
INDEXED

DATE

RECORD

CLASSIFIED

INDEXED

DOC

GEN

OFF

CO

FILE

SYMBOL

NUMBER

CLASS

FILE

NO

LEAF

NO

(1834)

FILE

(1834)

1834

NO

4.

VILLAGE MAP OF

Co. KANDIYOHU -----

196-

NAME HARRISON ----- REF LAWSON'S ^{CO.} HIST - 224 (page)PRON ----- PO
----- HIST -----OTHER NAMES ----- CO
----- ST? -----EXACT S 1/2 OF SE 1/4 + SE 1/4 OF SW 1/4 OF SEC. 17
SITE N. W. 1/4 OF NE 1/4 + LOTS 2-3-4-5 T 120 N R. 93 W TWP HARRISON
OF SEC. 20. -----GEN ----- FIRST
LOC ----- SETTLED -----

PLAT ----- INCORP -----

Description &
Name Origin All streets are 82 1/2 feet wide.Blocks are 330 feet square, Alleys are 15 feet wide.
Scale 200 Feet to the inch.August 2ND A.D. 1887.Peter Ritchie Surveyor.Ingalls 6/3/40

4.

NAME WEST LAKE JOHANNA CO SWIFT *Handiyohi*
(village)

PRON _____ REF *Church notices*
Mount Benson (3) 10-25-40
(page)

OTHER NAMES _____ PO HIST _____

EXACT SITE _____ T _____ R _____ TWP _____

GEN LOC _____ CO ST? _____

FIRST SETTLED _____

PLAT _____ INCORP _____

Name Origin
& Remarks:

J. N. Sundvig

11-18-40
AP

4.

NAME WEST LAKE HAZEL CO SWIFT *Handiyohi*
(village)

PRON _____ REF *Monitor Benson* (10) 10-25-40
(page)

OTHER NAMES _____ PO HIST _____

EXACT SITE _____ T _____ R _____ TWP _____

GEN LOC _____ CO ST? _____

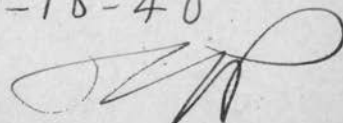
FIRST SETTLED _____

PLAT _____ INCORP _____

Name Origin
& Remarks:

Lewis Herfindahl

11-18-40



NAME NEW LONDON MILL (^{Early} Mill) (Village) CO SWIFT OR KANDIYOHKI ???

PRON _____ REF ANONSEN'S HIST. (SWIFT Co) 15
(page)

OTHER NAMES _____ PO HIST _____

EXACT SITE _____ T _____ R _____ TWP _____

GEN LOC New London CO ST? _____

FIRST SETTLED _____

PLAT _____ INCORP _____

Name Origin
& Remarks:

" (The construction of the New London mill in 1868 brought the market considerably closer.) "

(Show the former markets at St. Cloud, Sauk Center and New Ulm.)

1/8/41

Rose

NAME NORWAY LAKE SETTLEMENTS CO KANDIYOHKI ??
 (Village)

PRON _____ REF Anonson's Swift Co. 11
 _____ (page)

OTHER NAMES _____ PO HIST _____

EXACT SITE _____ T _____ R _____ TWP Hope 33

GEN LOC Gen'l vicinity Monson Lake CO ST? _____

FIRST SETTLED in Swift County.

PLAT _____ INCORP _____

Name Origin
& Remarks:

During the Sioux massacre in 1862, settlers from here went to this place. It is spoken of as "Norway Lake Settlements"

11/2/41

Pro

5.

NAME

NORWAY LAKE
(lake)

CO

KANDIYOHI ?

PRON

REF

ANONSEN SWIFT CO HIST-11
(page)

OTHER NAMES

EXACT SITE

T

R

TWP

AREA & DIMENS

GEN LOC

Near Monson Lake in Swift Co.

STATUS

Name Origin
& Remark:

Swedish survivors of the Sioux massacre near Monson Lake, assembled on "Isle of Refuge," then a small island in this lake.

11.

MISCELLANEOUS

CEMETERY

Co

KANDIYOHI ??

MUN

NAME

LEBANON CEMETERY

REF

Anonser's Swift Co. Hist. 11 (No. 1)
(page)

PRON

EST

OTHER

NAMES

GEN

LOC

New London

EXACT

SITE

T

R

TWP

Description &
Name Origin

The remains of victims of the Sioux massacre of 1862, killed in eastern Swift and Kandiyohi counties were removed from original burying place to this cemetery and a state monument was erected in their memory.
(13 bodies were originally buried in one grave)

1/2/41

Roe

NAME WILLMAR SEMINARY CO Kandiyohi
(village)

PRON _____ REF MHSC - Vol. X - Part 1, p. 397
(page)

OTHER NAMES _____ PO HIST _____

EXACT SITE _____ T _____ R _____ TWP _____

GEN LOC In Willmar CO ST? _____

FIRST SETTLED _____ PLAT _____ INCORP _____

Name Origin
& Remarks:

Organized in 1882, this school's religious affiliations were Lutheran. In 1905, 6 instructors taught 240 enrolled students. Rev. Henry Solum was president in 1905.

JL

2.

TOWNSHIP

Co Kandiyohi

M.H.S. quantity 7
REF ~~Ann Hist Bul.~~ I-408
(page)

NAME Swainson

PRON _____ T _____ R _____

OTHER NAMES _____

GEN FIRST
LOC SETTLED _____

ORGAN-
IZED _____

Description &
Name Origin

*4 - John Swainson of Chisago County was president of the Kandiyohi
Townsite Company organized in 1856.*

R. P. Schmitzer 7-16-40

4.

VILLAGE

Co ??

HAND iy ohi ?

NAME Beckville

REF Willmar Weekly Tribune, June 26, 1940
(page)

PRON

PO
HIST

OTHER
NAMES

CO
ST?

EXACT
SITE

T R TWP

GEN
LOC

FIRST
SETTLED

PLAT

INCORP

Description &
Name Origin

District Luther League convention held at Beckville

VILLAGE

Co

Kandiyohi ?

X

NAME Conwood, Minn.REF Willmar Wkly Tribune, June 26, 1940

(page)

PRON

PO
HISTOTHER
NAMESCO
ST?EXACT
SITE

T

R

TWP

GEN
LOCFIRST
SETTLED

PLAT

INCRP

Description &
Name OriginGolden wedding anniversary of Mr. and Mrs. W.N. Beacom celebrated
at Conwood, Minn.

NAME

DAVIS

PRON

RHF

Davis former July 31-1874

OTHER

PO

(page)

NAMES

HIS

book July 1874

EXACT

SITE

T

R

TWP

GEN

CO

LOC

ST 2

FIRST

SETTLED

Name Origin

PLAT

INCORP

& Remarks

Notice of Court office opened.

Yorkland 7/31/41

(Village)

CO

KANDIVATH

Noble #670

4.

NAME DAVIS (village) CO KANDIYOHKI

PRON _____ REF St. Paul Dispatch - Aug 6 - 1874 (page)

OTHER NAMES _____ PO HIST Est. 1874

EXACT SITE _____ T _____ R _____ TWP _____

GEN LOC _____ CO ST? _____

FIRST SETTLED _____ PLAT _____ INCORP _____

Name Origin & Remarks:

"J. S. Edwards is postmaster at the new post office called Davis, in Kandiyohki County.

7/30/41 Gerhard

Ca Peterson Stem #431

~~LAKE~~

Village ?

Co

Kandiyohi (Renville?)

NAME

Enden

REF

Willmar Wkly Tribune - June 26, 1940-p3, c 1

(page)

PRON

STATUS

OTHER
NAMES

EXACT
SITE

T

R

TWP

AREA &
DIMENS

GEN
LOC

Description &
Name Origin

Residents of Roseland twp visited at Enden

4.

12

NAME ONAWA (Village) CO ??

PRON _____ REF Lawson's Hist ^{CO.} 8 (page)

OTHER NAMES _____ PO HIST _____

EXACT SITE _____ T _____ R _____ TWP _____

GEN LOC _____ CO ST? _____

FIRST SETTLED _____

PLAT _____ INCORP _____

Name Origin & Remarks:

Located by the Kandiyohi Townsite Company. Mentioned in the Minneapolis and St Anthony Republican of Jan 1ST 1857.

R

Ingallo 2/1/11

4.

VILLAGE

Co Handiyoshi ?

NAME Spring Creek

REF Willmar Wkly Trib. June 26, 1940-p3, col.4
(page)

PRON

PO
HIST

OTHER
NAMES

CO
ST?

EXACT
SITE

T R TWP

GEN
LOC

FIRST
SETTLED

PLAT

INCRP

Description &
Name Origin

Title of a news column

5.

NAME CARLSON LAKE (lake) CO KANDIYOHI

PROM _____ REF Eddy's LAKE SURVEY 7/23-38 (NO#)
(page)

OTHER NAMES _____

EXACT SITE 2 T 2 R 2

T.P. _____ AREA & DIMENS _____

GEN LOC _____ STATUS Less than 6 feet deep

Name Origin _____
& Remark _____

3/14-41 S.W. Gastrow

5.

NAME Houada (Lake Houada) CO Kandi Yokl.
(Lake)PRON _____ REF 17 th Session 1875-159
Chap CXXII. (page)

OTHER NAMES _____

EXACT SITE _____ T _____ R _____

TWP _____ AREA & DIMENS _____

GEN LOC _____ STATUS _____

Name Origin
& Remark:

Act regarding sealing of fish in
certain lakes
approved Febry 19, 1875

5.

NAME LITTLE CROW LAKE CO KANDIYOHI
(lake) MINN ANNALSPRON _____ REF MPLS. TRIBUNE P.3, COL.1 7/20/1873
(page)

OTHER NAMES _____

EXACT SITE _____ T _____ R _____

T.P. _____ AREA & DILEMS _____

GEN LOC N.W. limits of Co. STATUS _____Name Origin
& Remark

"The Wilmar Republican publishes, the following letter from Dr. Frost;

Cholera has broken out at this place as malignant and fatal as the worst epidemic of the Asiatic form ever has been.

6/10/41 F. Brenaffl

5.

LAKE

Co

KANDIYOH? ?

NAME Martin (Lake Martin)

REF Willmar Wkly Tribune - June 26, 1940- p6

(page)

PRON

STATUS

OTHER NAMES

EXACT SITE

T

R

AREA & DIMENS

TWP

GEN LOC

Description & Name Origin

5.

NAME MEED (LAKE MEED) (lake) CO KANDIYOHÍ

S.P. LAWS - CH. CXCIII

PRON _____ REF 18TH SESSION 1876 - P. 257 (page)

OTHER NAMES _____

EXACT SITE _____ T _____ R _____

TWP _____ AREA & DIMENS _____

GEN LOC _____ STATUS Probably dry.

Name Origin & Remark: An Act to authorize the drainage of certain lakes in Kandiyohí County.

Effective and to be in force from and after its passage.
Approved February 17th, 1876.

Legals 2/21/41

7.

NATURAL
FEATURE

Grove

Co.

RANDIYSHI

NAME

BRATS GROVE

REF

nordisk folkblad
minn ämnen P. 4-3 Aug. 4, 1889
(page)

AREA &
DIMENS

PRON

OTHER
NAMES

EXACT
SITE

T

R

TWP

GEN
LOC

Description &
Name Origin

A place named Brats Grove in the County,
is mentioned as a possible railway depot.

8/22/41

Hogm

230 P2 Nowick.

NAME OF THE

DESCRIPTION

TO

BY

DATE

AMOUNT

REMARKS

INITIALS

DATE

DINERS

VERY 9

DATE

DATE

(10/10)

RECEIVED

DATE

11.
MISCELLANEOUS

AREA

Co. Kanawha

MUN

M.H.S. quantity VIII

NAME

Dalecarlia

REF

MHC VIII

271
(page)

PRON

EST

OTHER
NAMES

GEN
LOC

EXACT
SITE

T

R

TWP

Description &
Name Origin

Populated almost exclusively by
Scandinavian people.

JL

11.

MISCELLANEOUS

Area

Co *KANDIYOH*

MUN

M.H.S. quantity VIII

NAME

Hälsingland

REF

M.H.S. VII

221
(page)

PRON

EST

OTHER
NAMES

GEN
LOC

EXACT
SITE

T

R

TWP

Description &
Name Origin

*Populated almost exclusively by
Scandinavian people.*

J.L.

11.
MISCELLANEOUS

SECTION

co. Handiyahi

MUN

M.H.S. quarterly VIII

NAME

SCANIAN

REF

MHB

VII

271

(page)

PRON

EST

OTHER
NAMES

GEN
LOC

EXACT
SITE

T

R

TWP

Description &
Name Origin

*Populated, almost exclusively by
Scandinavian people.*

JL

11.
MISCELLANEOUS

AREA

co Kandiyahi

MUN

M.A.S. gratuly VIII

NAME

SMÅLAND

REF

174B VIII

271
(page)

PRON

EST

OTHER
NAMES

GEN
LOC

EXACT
SITE

T

R

TWP

Description &
Name Origin

Scandinavian population.

11.
MISCELLANEOUS

SETTLEMENT

Co. HANDIYOH

MUN

M.H.S. quarterly VIII

NAME

SWEDISH VARMLAND SETTLEMENT

REF

MHS VIII

1271

(page)

PRON

EST

OTHER
NAMES

GEN
LOC

EXACT
SITE

T

R

TWP

Description &
Name Origin

" a Swedish Varmaland Settlement
of large proportions "

11.
MISCELLANEOUS

AREA

co. Kandiyohi

MUN

NAME

Vestergotland

REF

M.H.S. quarterly VIII

~~AHS VIII~~

271

(page)

PRON

EST

OTHER
NAMES

GEN

LOC

EXACT
SITE

T

R

TWP

Description &
Name Origin

Populated almost exclusively by
Scandinavian people.

SL

4. CHURCH

NAME GAUSDAL (village) CO Kandiyohi

PRON REF M.H.S. quarterly VIII 271 (Page)

OTHER NAMES PO HIST

EXACT SITE T R TWP

GEN LOC CO ST?

FIRST SETTLED

PLAT INCORP

Name Origin & Remarks:

Named by Scandinavian settlers, after a locality in their home-land.

JS

4. CHURCH

11

NAME VIKOR (village) CO Kandiyohi

PRON _____ REF MHB VIII 271 (Page)

OTHER NAMES _____ PO HIST _____

EXACT SITE _____ T _____ R _____ TWP _____

GEN LOC _____ CO ST? _____

FIRST SETTLED _____

PLAT _____ INCORP _____

Name Origin & Remarks: *Named by Scandinavian settlers, after a locality in their home land.*

72-A, Lasher-Creamer.

1100
1100

1100
1100

1100

1100

1100

1100

1100

11.

CO KANDIYOH

MISCELLANEOUS COUNTY

MUN

MINN. ANNALS

NAME KANDIYOH

REF MPLS TRIBUNE P. 2 Col. 3 Jan. 24 - 1871
(page)

PRON _____ EST _____

OTHER NAMES [MONONGALLA] GEN LOC _____

EXACT SITE _____ T _____ R _____ TWP _____

Description & Name Origin:

Consolidation of these 2 counties completed in 1871

6-10-41

A. Rasmussen

508. Lasher

These are the
Doochylapud's

SEIN
EXVCE

HYLES
OMEN

ESCH

HEIN

DISCITWEDGS

IT*

CO

(10/10)

11.
MISCELLANEOUS

COUNTY

Co

Kandiyohi

MUN

NAME

KANDIZO'HI

REF

Boyd, Indian Names 17
(page)

PRON

EST

OTHER
NAMES

GEN
LOC

EXACT
SITE

T

R

TWP

Description &
Name Origin

meaning "that which the buffalo fish come
into"

6/28 Longway

11.
MISCELLANEOUS

COUNTY

Co - Kandiyoohi
MUN

X⁸

NAME MONONGALIA

REF ⁱⁿ MINN 3-CENT V. 4- P 99
(page)

PRON ----- EST -----

OTHER NAMES ----- GEN LOC -----

EXACT SITE ----- T ----- R ----- TWP -----

Description &
Name Origin

The Counties of Monongalia and Kandiyoohi were Consolidated by the Twelfth Legislature in 1870. Giving its name to Kandiyoohi

Leggett 9/4/40

11.

MISCELLANEOUS

COUNTY

Co KANDIYOHİ

7

MUN

NAME

KANDIYOHİ

REF

MINN. 3. CENT. V. H. - P 39
(page)

PRON

EST

OTHER

GEN

NAMES

LOC

EXACT

SITE

T

R

TWP

Description &
Name Origin

The Counties of Monongalia and
Kandiyohi were Consolidated by the Twelfth Legislature
in 1870.

Jergalls 9/4/40

11.
MISCELLANEOUS

COUNTY

Part new Co. Kandiyohi?

MUN

NAME

MONONGALIA COUNTY

REF

M.H.S. quantity VIII
MHB VIII 267
(page)

PRON

EST

OTHER
NAMES

GEN
LOC

EXACT
SITE

T R TWP

Description &
Name Origin

"That formerly this region was a part of Monongalia County, and that a colony of Virginians came to Green Lake in 1856 and 1857 from Monongalia County, Virginia."

SL

11.

MISCELLANEOUS

COUNTY

Co KANDIYOMI

MUN

NAME

KANDIYOMI

REF

LAWSON'S HIST. ^{Co} 2
N (page)

PRON

KAHN-DEE-O'-HE
ACCENT ON THE "O"

EST

OTHER
NAMESGEN
LOCEXACT
SITE

T

R

TWP

Description &
Name Origin

Takes its name from the chain of lakes that extends through it from southeast to northwest. The name is of Sioux Indian origin, KANDI meaning "BUFFALO FISH" & EUPHONIC and OHI "ARRIVED IN" or "ABOUNDING IN".

The name KANDIYOMI was first made known to white men by Joseph Nicholas Nicollet, who in 1836-41 explored the region now comprising Minnesota.

Lsgalla 2/2/41

11.

MISCELLANEOUS

COUNTY

Co. KANDIYOH

MUN

chap. LXXVIII

NAME

KANDIYOH

REF

3rd Genl Session Laws 141
VR, 1871 (page)

PRON

EST

OTHER
NAMESGEN
LOCEXACT
SITE

T

R

TWP

Description &
Name Origin

Act approved March 6, 1871, to detach
the county of Kandiyohi from Meeker Co.
for judicial purposes. effective after passage.

7/7/41 F. Brienhoff

11.

MISCELLANEOUS

County KandiyohiCo. Kandiyohi

MUN

NAME

Kandiyohi

REF

11th session 1869, 283
spl. Laws, chap. LXXV. (page)

PRON

EST

OTHER
NAMESGEN
LOCEXACT
SITE

T

R

TWP

Description &
Name Originact to legalize present municipal
organization of Kandiyohi Co.Commissioners appointed by governor,
Oct 26, 1866, & their acts together with their
successors declared to be valid etc.Effective after passageapproved Mar. 3, 1869

11.

MISCELLANEOUS

COUNTY

Co

Kandiyohi

MUN

NAME

KANDIYOH

REF

2 mpik (Cous) 1-97
(page)

PRON

EST

OTHER
NAMES

GEN
LOC

EXACT
SITE

T

R

TWP

Description &
Name Origin

Green Lake lies in Kandiyohi co. in which
rises the Crow River

OBR 3-29-40

11.
MISCELLANEOUS

County

Co Kandiuphi

MUN

NAME

Monongalia

REF

M.H.S. quantity ~~XIV~~
M.H. XIV - 271

(page)

PRON

EST

OTHER
NAMES

GEN
LOC

EXACT
SITE

T

R

TWP

Description &
Name Origin

"Until 1870 the part of Kandiuphi Co. where Norway Lake is located was a separate unit known as Monongalia Co."

Belcher 9-4-40

47

RECEIVED
JAN 10 1900

PAID
BY

FOR

NO.

DATE

FOR
GEN.

NO.

DATE

1900

RECEIVED

NO.

DATE

11. MISCELLANEOUS

LANDS

Co KANDIYOH1

NAME CAPITAL LANDS

REF MINN-3-CENT 1/2-500 (page)

PRON ----- EST -----

OTHER NAMES

GEN LOC KANDIYOH1 COUNTY

EXACT SITE

T R TWP

Description & Name Origin

The Legislature of 1858 passed an act authorizing the Governor to appoint Commissioners to select lands granted to the state for public buildings, under the act of Congress authorizing the State Government, GOVERNOR SIBLEY appointed JAMES D. SKINNER of ST PAUL, W. C. JOHNSON of STILLWATER, and ROBERT BOYLE of HASTINGS. They selected 6,999.14 acres in KANDIYOH1 COUNTY, which became known as Capital Lands. H/1/40

11.
MISCELLANEOUS

LANDS

co. Kandiyohi

MUN

NAME "STATE CAPITOL LANDS"

REF M.H.S. quantity VIII
~~M.H.S. VIII~~ (page) 271

PRON ----- EST -----

OTHER NAMES ----- GEN LOC -----

EXACT SITE ----- T ----- R ----- TWP -----

Description &
Name Origin

Ten sections of state land had been granted Minnesota for state building purposes. This land, chosen by a committee in 1858, was located in Kandiyohi County. For many years these lands were a source of legislative agitation. In 1869 a bill to relocate the capital in Kandiyohi County, passed the House and Senate, but was vetoed by Gov. Marshall.

28

11.
MISCELLANEOUS

County

Co. Kandiyohi. X

NAME

Kandiyohi.

REF

Vpsham. M# 6 17 268.
(page)

PRON

In accepted pronunciation, which differs from the Dakota accent is one first and last syllables; the last having long sound of i.

EST

March 20 1858.

OTHER NAMES

[Morongalia]

GEN
LOC

EXACT

SITE

T

R

TWP

Description &
Name Origin

Sioux for "where the buffalo fish come". This name applied to one or several lakes in the county. The buffalo fish leave the large rivers in the spawning season and ascend the small streams to the lakes at their head. One species of buffalo fish often attains the weight of 30 or 40 pounds. It is believed that the Indians applied this name to the entire group of lakes which form the sources of the Crow River. Name first known to white men by Joseph N. McCollet who in 1836-1841 explored region now comprising Minnesota. over-

It was not until 1856 that white men acquired any definite knowledge as to extent and character of these lakes. In that year four different parties of town site promoters visited the region and gave separate names to the different lakes which attracted their attention.

11.
MISCELLANEOUS

County. (Now Dissolved).

Co. MONONGA # 1 / 17 - -

NAME

[Monongalia]

REF

Phum. M4617 - 268
(page)

PRON

EST

March 20. 1858.

OTHER
NAMES

Kandiyohi

GEN
LOC

North one-half of what is now
Kandiyohi County.

EXACT
SITE

T

R

TWP

Description &
Name Origin

Area now contained in Kandiyohi County was divided into two
counties, each comprising twelve townships. North half was named Monongalia
County, and during twelve years Kandiyohi had only one half of its present
area, until in 1870 they were united. Name derived from Monongalia County
in West Virginia, being the Latinized form of the Delaware Indian word,
Monongahela, "river with the sliding banks," given to the stream which
unites with the Allegheny at Pittsburgh, forming the Ohio River.

J. Morgan

11. MISCELLANEOUS SETTLEMENT Co. KANDIYOHL
MUN

NAME NORDLAND SETTLEMENT REF MINN ANNALS
Folkeblad Oct. 20, 1868
Wed. (page)

PRON EST

OTHER NAMES GEN LOC

EXACT SITE T R TWP

Description & Name Origin "CORRESPONDENCE FROM P. HJELM HANSEN. STEARNS & MONONGALIA CO'S.

"...Six miles south of Paynesville (on the road between Norway Lake and St. Cloud and one mile south of the county line between Monongalia and Stearns counties) is a Norwegian settlement that is known as the Nordland settlement and consists of 20 Norwegians from the region of Tromso..."

BPC 7/24/41.

ITEM 240 P-16. NORBECK.

THE UNIVERSITY OF MICHIGAN LIBRARY
ANN ARBOR, MICHIGAN 48106-1000
SERIALS ACQUISITION
300 NORTH ZEEB ROAD
ANN ARBOR, MICHIGAN 48106-1000

NOV 19 1984

DEPARTMENT OF LIBRARY SERVICES

U M I LIBRARY
SERIALS ACQUISITION

UNIVERSITY OF MICHIGAN
ANN ARBOR, MICHIGAN 48106-1000

LIBRARY SERVICES

UNIVERSITY OF MICHIGAN

UNIVERSITY OF MICHIGAN
ANN ARBOR, MICHIGAN 48106-1000

11.

MISCELLANEOUS

Co KANDIYOHI

SETTLEMENT

MUN

NAME CROW RIVER SETTLEMENT

REF MINN ANNALS.

Folkeblad Oct. 20, 1868. Wed. (page)

PRON EST

OTHER NAMES GEN LOC

EXACT SITE

T R TWP

Description & Name Origin "CORRESPONDENCE FROM P. HJELM HANSEN. STEARNS & MONONGALIA CO'S.

"...The following day we visited the Crow River settlement in Monongalia county, 9 miles south of Lake Johanna and found the prairie separating the two settlements practically uninhabited. The Crow River settlement is located along the northern arm of the Crow River...it numbers now at least 70 farmers among whom are 10 Swedes and 5 Danes, the rest are Norwegians...

BPC 7/24/41.

11.

MISCELLANEOUS

settlement

Co Kandiyohi - - -

MUN
MINN ANNALS - FOLKEBLAD - p. 201

NAME

TRIPLE SETTLEMENT

REF

Dec 29, 1869
(page) - -

PRON

EST

OTHER
NAMES

Grass Lake Settlement

GEN

LOC

EXACT

SITE

T

R

TWP

Description &
Name Origin

11.

116

Co KANDIYOHI ?

MISCELLANEOUS COUNTY

MUN

Minn. Annals, Pioneer & Democrat Wklydd

NAME MONONGALIA

REF Pages 1-4 incl. April 28, 1859.

(page)

PRON

EST

OTHER NAMES

GEN LOC

EXACT SITE

T

R

TWP

Description &
Name Origin

Taken from a list of counties and county seats in this annal.

Note: Irving given as County Seat. LHR.

1475-1574-186-Potekin

1975
 1976
 1977
 1978
 1979
 1980
 1981
 1982
 1983
 1984
 1985
 1986
 1987
 1988
 1989
 1990
 1991
 1992
 1993
 1994
 1995
 1996
 1997
 1998
 1999
 2000
 2001
 2002
 2003
 2004
 2005
 2006
 2007
 2008
 2009
 2010
 2011
 2012
 2013
 2014
 2015
 2016
 2017
 2018
 2019
 2020
 2021
 2022
 2023
 2024
 2025
 2026
 2027
 2028
 2029
 2030
 2031
 2032
 2033
 2034
 2035
 2036
 2037
 2038
 2039
 2040
 2041
 2042
 2043
 2044
 2045
 2046
 2047
 2048
 2049
 2050
 2051
 2052
 2053
 2054
 2055
 2056
 2057
 2058
 2059
 2060
 2061
 2062
 2063
 2064
 2065
 2066
 2067
 2068
 2069
 2070
 2071
 2072
 2073
 2074
 2075
 2076
 2077
 2078
 2079
 2080
 2081
 2082
 2083
 2084
 2085
 2086
 2087
 2088
 2089
 2090
 2091
 2092
 2093
 2094
 2095
 2096
 2097
 2098
 2099
 2100

11. MISCELLANEOUS SETTLEMENT Co. KANDIYOHI
MUN

NAME NORWAY LAKE SETTLEMENT REF MINN ANNALS
Folkeblad, Oct. 20, 1868. Wed.
(page)

PRON EST

OTHER NAMES GEN LOC

EXACT SITE T 121 R 35 36 TWP

Description & Name Origin "CORRESPONDENCE FROM P. HJELM HANSEN. STEARNS & MONONGALIA CO'S.

"...Next we visited Norway Lake settlement, 10 miles from Crow River. It is located around a group of 5 lakes (Norway Lake, Middle Lake, Swan Lake, Gems Lake and Lake Andrew)...This settlement is 9 years old and its oldest settler is Even R. Glesne...Last year the settlement had upward of 160 members and 75 new members were added this year...

BPC 7/24/41.

ITEM 240 P-12,13. NORBECK.

TO THE DIRECTOR, FBI
FROM THE SAC, NEW YORK
SUBJECT: [Illegible]

NY 100-100000

NY 100-100000

NY 100-100000

NY 100-100000

NY 100-100000

NY 100-100000

NY 100-100000

11.

MISCELLANEOUS _____ COUNTY _____

Co KANDIYOHI _____

MUN _____

MINN ANNALS

NAME KANDIYOHI COUNTY _____

REF Mpls. Trib. AM P.1, Col.2, Dec.5, 1871

(page)

PRON _____ EST _____

OTHER NAMES _____ GEN _____
LOC _____

EXACT SITE _____ T _____ R _____ TWP _____

Description &
Name Origin

"All the books, records and papers of Kandiyohi, except the probate records, have been removed from Kandiyohi station to Willmar, the present county seat of that county."

BPC. 6/2/41.

LEWIS & CLARK

ITEM 355 Johnson.

ENC. 9/3/47

ALBANY COUNTY DEPT. OF CORRECTIONS

LEGISLATIVE BUREAU REPORT CONCERNING THE PROGRESS OF THE REFORMS IN THE

STATE OF ALBANY, N. Y. FOR THE YEAR 1946

REPORT

2-13

1 2 3 4 5 6 7 8 9 10 11 12

1947

1948

1949

1950

1951

1952

1953

1947

1948

1949

(See List)

REPORT CONCERNING THE PROGRESS OF THE REFORMS IN THE

STATE OF ALBANY, N. Y.

1946

1947

11. MISCELLANEOUS COUNTY Co. KANDIYOHI ---

MUN ---

NAME KANDIYOHI COUNTY --- MINN ANNALS
REF Mpls. Trib. P. 3, Col. 3, June 1, 1869
Tues AM (page)

PRON --- EST ---

OTHER NAMES GEN LOC ---

EXACT SITE T R TWP ---

Description & Name Origin "The literal meaning of the word Kandiyohi is 'the place where they make Buffalo fish.' Both of these counties Kandiyohi and Monongalia were named by our present member of Congress, Eugene M. Wilson, who drafted the bill for their organization during the session of 1856. About one-fourth of the surfact of both of these counties is water - beautiful, clear, silvery lakes."

BPC 6/25/41.

4. Church
NAME PRESBYTERIAN CHURCH (Village) CO KANDIYOHI

PRON _____ REF MAP OF CO. LAWSON'S HIST (page) 222

OTHER NAMES _____ PO HIST _____

EXACT SITE CENTER OF S. LINE SEC. 5 T 120 N R 23 W OF 5TH P.M. TWP HARRISON

GEN LOC _____ CO ST? _____

FIRST SETTLED _____

PLAT _____ INCORP _____

Name Origin & Remarks:

Jugalla 3/28/41

4.11

VILLAGE

Co Kandiyohi

NAME Vikor (church)

REF Willmar Wkly Tribune-June 26, 1940-p 1
(page)

PRON

PO
HIST

OTHER
NAMES

CO-
ST?

EXACT
SITE

T R TWP

GEN
LOC

FIRST
SETTLED

PLAT

INCRP

Description &
Name Origin

11
4. CHURCH

NAME TRÖMSÖ (village) CO Kandiyohi

PRON _____ REF M.H.S. quality VIII
M.H.R. VIII 271
(Page)

OTHER NAMES _____ PO HIST _____

EXACT SITE _____ T _____ R _____ TWP _____

GEN LOC _____ CO ST? _____

FIRST SETTLED _____

PLAT _____ INCORP _____

Name Origin
& Remarks:

*Named by Scandinavian settlers,
after a locality in their home-land.*

JS

VILLAGE

Co

Handwritten: Kandiyohi

NAME Nordland Lutheran Church

REF Willmar Wkly Tribune - June 26, 1940-p2
(page)

PRON

PO
HIST

OTHER
NAMES

CO
ST?

EXACT
SITE

T

R

TWP

GEN
LOC

FIRST
SETTLED

PLAT

INCORP

Description &
Name Origin

4. CHURCH

11 NAME NORRLAND
(village)

CO Kandiyohi?

REF M.H.S. quarterly VIII
MHB III 271
(Page)

PRON _____
OTHER NAMES _____
PO HIST _____

EXACT SITE _____ T _____ R _____ TWP _____

GEN LOC _____ CO ST? _____

FIRST SETTLED _____

PLAT _____ INCORP _____

Name Origin
& Remarks:

*Named by Scandinavian settlers
after a locality in their home-land.*

#. 11

VILLAGE

Co Kandiyohi?

NAME Lebanon Lutheran Church

REF Willmar Wkly Tribune-June 26, 1940-p2
(page)

PRON

PO
HIST

OTHER
NAMES

CO
ST

EXACT
SITE

T R TWP

GEN
LOC

FIRST
SETTLED

PLAT

INCORP

Description &
Name Origin

4.

NAME KANDIYOHI CO KANDIYOHI
(REGION) (village)PRON _____ REF Anansen Hist - P10
(page)OTHER NAMES _____ PO
HIST _____

EXACT SITE _____ T _____ R _____ TWP _____

GEN LOC Borders Swift Co. on the East. CO
ST _____

FIRST SETTLED _____ PLAT _____ INCORP _____

Name Origin
& Remarks:

"Early in 1857 the Land Office had formally opened the region now known as Kandiyohe, bordering Swift County on the East."

2.

NAME 0 [?] (township) CO KANDI YOH OF SWIFT Co.PRON _____ REF ANONSEN HIST - 10
(page)OTHER NAMES _____ T 122 R 36GEN ^{About} LOC Opposite Haystack - SWIFT Co. FIRST SETTLED July 15, 1861ORGAN-
IZEDName Origin
& Remarks:

Andreas Larson Lundborg with his family established a home at the same time [as the Broberg Brothers in Swift Co - sec 1, T121, R37]; and not far distant two other families, Sven Aman and Johannes Lundborg, a married son of Andreas (sic), all immigrants of Sweden. Thirteen members of these families killed Aug 20, 1862, by Sioux.

4. 11

Church

66

NAME BURBANK PRESBYTERIAN CHURCH CO KANDIYOMI
(village) MAP OF CO.

PRON _____ REF LAWSON'S HIST P/22
(page)

OTHER NAMES _____ PO HIST _____

EXACT SITE N.E. COR. S.E. 1/4 SEC. 25 T 122 N R 90 W TWP COLE FAX
OF 5-12 P.M.

GEN _____ CO _____
LOC _____ ST? _____

FIRST SETTLED _____

PLAT _____ INCORP _____

Name Origin
& Remarks:

R

Ingallo 2/25/41

PARK

PARK

Co

KANDIYOH

CO.

NAME

"CAPITOL SQUARE"

REF

LAWSON'S HIST (page 8)

PRON

AREA &
DIMENSOTHER
NAMES

EST

EXACT

SITE

T

119

R

34

TWP

Kandiyohi

GEN

LOC

AT VILLAGE OF KANDIYOH

Description &

Name Origin

It is evident that as early as 1856 these promoters had plans for locating the Capital of the future State of Minnesota at Kandiyohi. In the plat of the proposed city, drawn in that year, a spacious area in the center is reserved as "Capitol Square".

Shown on Map on Page 9.

R

Ingalls 5/9/40

4.11

Church

260-

NAME CHRISTINE SW. LATH CHURCH CO KANDIYOHKI
(village) MAP OF CO.

PRON _____ REF LAWSON'S HIST - (294) -
_____ (page)

OTHER NAMES _____ PO HIST _____

EXACT SITE NW. COR. S.W. 1/4 S.E. 1/4 SEC 21 T 117 N R 84 W TWP LAKE LILLIAN
OF S. E. P. M.

GEN _____ CO _____
LOC _____ ST? _____

FIRST SETTLED _____

PLAT _____ INCORP _____

Name Origin
& Remarks:

Loggins 7/1/41

4.1

Church

334

NAME DUTCH REFORM CHURCH (village) CO KANDIYANI

PRON _____ REF LAWSON'S HIST 346
(page)

OTHER NAMES _____ PO HIST _____

EXACT SITE S.W. COR SEC. 17 T 117 N R 35 W TWP ROSELAND
0.5 6TH PM

GEN _____ CO _____
LOC _____ ST? _____

FIRST SETTLED _____

PLAT _____ INCORP _____

Name Origin
& Remarks:

Luzall 7/11

11.

MISCELLANEOUS

Church

Co

KANDIYOHI

MUN

NAME

Dutch Ref. Church

REF

Kandiyohi Co. Map

(page)

14 1/4 long
9 5/8 wide

PRON

EST

OTHER NAMES

GEN

LOC

1/4 mile N.E. from the
village of Roseland

EXACT SITE

sec 17

T 117N

R 35W

TWP

ROSELAND

Description &
Name Origin

7/5/41

Haqum

11.

MISCELLANEOUS

Church

Co

Kandiyohi

MUN

NAME

Dutch Chr. Ref. Church

REF

Kandiyohi Co. Maps.

14 1/4 Long
9 5/8 Wide
(page)

PRON

EST

OTHER NAMES

GEN

LOC

1/4 mile N.E. from the
Village of Hinsburg

EXACT SITE

Sec 15

T 117 N

R 36 W

TWP

HOLLAND

Description &
Name Origin

2/5/41

Hagm

11.
MISCELLANEOUS

Church

Co. KANDIYOHKI
MUN

NAME EAST NORWAY LAKE SYNOD CHURCH REF KANDIYOHKI CO. MAP. (page)

14 1/4 long
9 5/8 wide

PRON ----- EST -----

OTHER NAMES ----- GEN LOC One mile north of the Village of Norway Lake

EXACT SITE ----- sec 7 ----- T 121N R 35W TWP LAKE ANDREW

Description &
Name Origin

2/4/41

Hagen

11.
MISCELLANEOUS

Church

Co - KANDIYOSHI - -
MUN - - - - -

NAME EAST MISSION HOUSE

REF

Kandiyoshi Co. Map

(page)

14 1/4 Long
9 5/8 Wide

PRON

EST

OTHER
NAMES

GEN
LOC

One mile north of the
Village of Irving

EXACT
SITE

Sec 11

T 121N

R 33W

TWP

IRVING

Description &
Name Origin

2/4/41

Hagen

4.11

886

NAME FALUN SW BAPTIST CHURCH CO KANDIYOH
(Village)

PRON _____ REF MAP OF CO. LAUSON'S HIST 245
(page)

OTHER NAMES _____ PO HIST _____

EXACT SITE S.E. CORNER N.E. 1/4 SEC. 1 T 117 N R 36 W TWP ROSELAND
OF 5TH PM.

GEN _____ CO _____
LOC _____ ST? _____

FIRST SETTLED _____

PLAT _____ INCORP _____

Name Origin
& Remarks:

Luzalla 4/11/11

11.

MISCELLANEOUS

Church

Co

KANDIYOSHI

MUN

NAME

GERMAN Luth. Church

REF

Kandiyoshi Co. Map

(page)

14 1/4 Long
9 5/8 Wide

PRON

EST

OTHER NAMES

GEN

LOC

3 miles north of the
Village of Raymond

EXACT SITE

Sec 7

T 118N

R 36W

TWP

EDWARDS

Description &
Name Origin

2/5/41

Haqm

4.11

church

198

NAME ~~ST. JOHNS~~ GERMAN LUTH CHURCH CO KANDIYOHÍ
(village)

MAP OF CO.

PRON _____ REF LAWSON'S HIST - 222
(page)

OTHER NAMES _____ PO HIST _____

EXACT SITE N.W. COR. S.E. 1/4 N.W. 1/4 SEC 25 T 120 N R 93 W TWP HARRISON
OF 3RD P.M.

GEN _____ CO _____
LOC _____ ST? _____

FIRST SETTLED _____

PLAT _____ INCORP _____

Name Origin
& Remarks:

Ingalls 2/28/44

11.

MISCELLANEOUS

Church

Co

KANDIYOH

MUN

NAME

GERMAN Luth. Church

REF

Kandiyohi Co Map.

14 1/4 Long
9 5/8 wide
(page)

PRON

EST

OTHER NAMES

GEN LOC

5 miles S.E. from the
Village of Harrison

EXACT SITE

see 95

T

170N

R

33W

TWP

HARRISON

Description &
Name Origin

17/1/14

Hagman

#. 11

Church

32

NAME HAUBE NOB. LUTH. SKOD CHURCH CO KANDIYOHI
(Village) MAP OF Co.

PRON _____ REF LAWSON'S HIST - 112
(page)

OTHER NAMES _____ PO HIST _____

EXACT SITE S.E. CORNER OF SEC. 14 T 121 N R 36 W. TWP ARCTYADER
OF 5TH P.M.

GEN _____ CO _____
LOC _____ ST? _____

FIRST SETTLED _____

PLAT _____ INCORP _____

Name Origin
& Remarks:

R

Jugalls 3/21/41

4. 11 Church

NAME HARDANGER NOR LUTH CHURCH CO KANDIYOHI -----
(village)

PRON ----- REF LAWSON'S HIST 972 -----
(page)

OTHER NAMES ----- PO HIST -----

EXACT SITE N.W. COR. S.W. 1/4 SEC. 27 T 118 N R 96 W TWP WHITEFIELD
OF 5TH PM

GEN CO
LOC ST? -----

FIRST SETTLED -----

PLAT ----- INCORP -----

Name Origin
& Remarks:

Singall 7/2/41

4.11

Church

243

NAME LAKE FLORIDA SW. MISSION CHURCH CO KANDLYCHI
(Village)

PRON _____ REF MAP OF CO. LAWSON'S HIST - 276-
(page)

OTHER NAMES _____ PO HIST _____

EXACT SITE S.W. COR S.E 1/4 SEC. 21 T 121 N R 36 W TWP LAKE ANDREW
OF 6 24 P.M.

GEN LOC _____ CO ST? _____

FIRST SETTLED _____

PLAT _____ INCORP _____

Name Origin
& Remarks:

Jingalls 4/1/41

4.

3321

VILLAGE

Co KANDIYOHÍ -----NAME MILITARY POST ----- REF LAWSON'S HIST ^{CO} 332
(page)PRON ----- PO
HIST -----OTHER NAMES ----- CO
ST? -----EXACT SOUTHEAST SHORE OF
SITE NORWAY LAKE IN SEC 36 T 122 R 36 ----- TWP NORWAY LAKE -----GEN ----- FIRST
LOC ----- SETTLED EST 1865 -----

PLAT ----- INCORP -----

Description &
Name Origin

The last company stationed there was Company L of the Second Regiment, Volunteer Cavalry, and was under the command of Capt. S. Bingham.

Jurgalla 9/1/40

111111

00

NAME

(111111)

FROM

111111

DATE

111111

TIME

111111

NO.

111111

CLASS

111111

111111

4.

VILLAGE

Co KANDIYOHI -----

128

NAME NORWAY LAKE SETTLEMENT ----- REF MINNⁱⁿ 3-CENT (page) V. 2-364PRON ----- PO
HIST -----OTHER NAMES ----- CO
ST? -----EXACT SITE ----- T 421 R 35 TWP Lake AndrewGEN SIX MILES TO THE EASTWARD FIRST SETTLED
LOC OF WEST LAKE -----

PLAT ----- INCORP -----

Description &
Name Origin*Legallo 7/15/44*

4.

NAME

Norway Lake settlement
(village)

CO

Kandiyohi

PRON

REF

~~M.A.S. quantity~~ ~~M.A. XII~~ ~~XII~~

276
(page)

OTHER
NAMES

FO
HIST

EXACT
SITE

T 121 R 35 TWP Lake Andrew

GEN
LOC

CO
ST?

FIRST
SETTLED

Prior to 1865

PLAT

INCorp

Name Origin
& Remarks:

Norwegian settlements.

9-4-40
R. Schwartz

11/11

W. B. BROWN
1890-1910

1890

1900

1895
1896

1897
1898

1901
1902

1899
1900

1

1903

1901
1902

1904
1905

1903

1906

(1906)

1904

1907

(1907)

11.

MISCELLANEOUS

Church

Co

KANDIYOH

MUN

NAME

NOR. UNITED LUTHERAN CHURCH

REF

KANDIYOH CO. MAP

(page)

1 1/4 long
9 5/8 wide

PRON

EST

OTHER NAMES

GEN

LOC

West part of the
Village of Norway Lake

EXACT SITE

sec 13

T

12N

R

36W

TWP

ARCTANDER

Description &
Name Origin

2/4/41

Hagm

4.11

Church

100

NAME *N. W. M. E. ST. LUKES CHURCH* CO *KANDIYOH*
(Village) MAP OF CO.

PRON _____ REF *LAWSON'S HIST* P 152
(page)

OTHER NAMES _____ PO HIST _____

EXACT SITE *S. E. COR SEC 5* T *11 N* R *30 W* TWP *EAST LAKELILLIAN*
OF S. E. P. M.

GEN LOC _____ CO ST? _____

FIRST SETTLED _____

PLAT. _____ INCORP _____

Name Origin
& Remarks:

R

Luzalla 3/26/41

1000000000
1000000000

NAME

REGNO

PROVINCE
CANTON

TOWNSHIP
VILLAGE

SEA
CO

PLANT
CULTURE

INDUSTRY
OTHER

POPULATION

AREA

DATE

CO

H. W. H.

(1000)

(1000000)

11.

MISCELLANEOUS

Church

Co

KANDIYOKI

MUN

NAME

NORWEGIAN M. E. Church

REF

Kandiyoki Co. Map.

(page)

14 1/4 long
9 5/8 wide

PRON

EST

OTHER NAMES

GEN

LOC

4 1/2 miles N.E. from the
Village of Lake Elizabeth

EXACT SITE

see one

T

18N

R

33W

TWP

LAKE ELIZABETH

Description &
Name Origin

2/10/41

Hagen

11.

MISCELLANEOUS

Church

Co

KANDIYOHIO

MUN

NAME

NORWEGIAN M.E. Church

REF

Kandiyohi Co. Map

14 1/4 long
9 5/8 wide
(page)

PRON

EST

OTHER
NAMES

GEN
LOC

2 miles north of the
village of Thorpe

EXACT
SITE

see 5

T 117N

R 33W

TWP

EAST LAKE HILLIAN

Description &
Name Origin

2/5/41

Hagm

14.

church

65

NAME NOR. LUTH. SYNOD CHURCH CO KANDIYOHNI

(village)

MAP OF CO.

PRON _____ REF LAWSON'S HIST (page) P 132

OTHER NAMES _____ PO HIST _____

EXACT SITE N.E. COR. SE 1/4 N.E. 1/4 SEC. 12 T 122 N R 36 W TWP COL FAX
OF 5th P.M.

GEN _____ CO _____
LOC _____ ST? _____

FIRST SETTLED _____

PLAT _____ INCORP _____

Name Origin
& Remarks:

R

Ingalls 3/23/41

11.

MISCELLANEOUS

Church

Co

KANDIYOH

MUN

NAME

NORWEGIAN Luth Church

REF

Kandiyohi Co. map. ^{14 1/4 long}
(page) ^{9 7/8 wide}

PRON

EST

OTHER NAMES

GEN

LOC

3 1/4 miles N.E. from the
Village of Lake Lillian

EXACT SITE

see one

T

17 N

R

34 W

TWP

Lake LILLIAN

Description &
Name Origin

2/5/41

Hogun

11.
MISCELLANEOUS Church Co KANDIYOHI
MUN _____

NAME NORWEGIAN Luth Church REF KandiyoHi Co. Mas. ^{14 1/4 Long}
(page) 9 5/8 wide

PRON _____ EST _____

OTHER NAMES _____ GEN One mile N.W. from the
LOC Village of Irving.

EXACT SITE Sec 11 T 191N R 33W TWP IRVING

Description &
Name Origin

2/4/41

Hagm

11.
MISCELLANEOUS

Church

Co - KANDIYOSHI

MUN

NAME NORWEGIAN LUTH CHURCH

REF KANDIYOSHI Co. Map.

14 1/2 Long
9 5/8 Wide
(page)

PRON

EST

OTHER NAMES

GEN

LOC

In or near the
Village of Vikor.

EXACT SITE

SE 1/4 Sec 20

T 120N

R 35W

TWP

DOVRE

Description &
Name Origin

2/4/41

Hogm

11.
MISCELLANEOUS

Church

Co KANDIYOKI

MUN

NAME NOR. Luth. Church

REF Kandiyoki Co. Map. ^{14 1/4 Long}
(page) ^{9 5/8 Wide}

PRON

EST

OTHER NAMES

GEN 1/4 mile south of the
LOC Village of Homes

EXACT SITE

See 25

T 120N R 35W TWP DOVRE

Description &
Name Origin

2/4/41

Hagm

11.
MISCELLANEOUS

Church

Co - KANDIYOHKI - -

MUN - - - - -

NAME NORWEGIAN Luth. Church

REF - Kandiyoiki Co. Map

14 1/4 Long
9 5/8 wide
(page)

PRON - - - - -

EST - - - - -

OTHER NAMES - - - - -

GEN

LOC

1/4 mile west of the
village of Ringville

EXACT SITE

Sec 10

T

122N

R

34W

TWP

BURBANK

Description &
Name Origin

2/4/41

Hagan

11.
MISCELLANEOUS

Church

Co - KANDIYOKI - - -
MUN - - - - -

NAME NORWEGIAN Luth. Church

REF Kandiyoiki Co. Map. (page)

14 1/4 Long
9 5/8 Wide

PRON - - - - - EST - - - - -

OTHER NAMES - - - - - GEN 1/4 mile west of the
LOC Village of Crow River

EXACT SITE - - - - - Sec 7 - - - - - T 122N R 34W TWP BOORBANK

Description &
Name Origin

17/1/47

Hagan

11.
MISCELLANEOUS

Church

Co KANDIYOHKI

MUN

NAME NORWEGIAN BAPTIST Church

REF Kandiyoiki Co. map. ^{14 1/4 mg}
(page) ^{9 5/8 wide}

PRON

EST

OTHER NAMES

GEN 1 1/2 mile N.E. from the
LOC Village of Thorpe

EXACT SITE

See 15

T 17N R 33W TWP EAST LAKE BILLIAN

Description &
Name Origin

2/5/41

Hagen

4.11

Church

101

NAME NORW. BAPTIST CHURCH. (village) CO KANDIYOHI

PRON _____ REF LAWSON'S HIST (page) P152

OTHER NAMES _____ PO HIST _____

EXACT SITE N.E. COR S.E. 1/4 SEC 2 T 117N R 33W TWP EAST LAKE LILLIAN OF 5TH P.M.

GEN LOC _____ CO ST? _____

FIRST SETTLED _____

PLAT _____ INCORP _____

Name Origin & Remarks:

R

Ingalls 2/26/41

7. NATURAL FEATURE Moraine drift hill -----

Co. Kandiyohi.

NAME Ostlund's Hill -----

REF Upham MK 17 225.
(page)

PRON -----

AREA &
DIMENS

OTHER NAMES -----

EXACT SITE in section 22 ----- T 120 R 36 TWP Maire -----

GEN LOC -----

Description & Name Origin Named for Lars Ostlund, a farmer on its west side -----

NATURAL
STATUTE

NAME

AMMA &
SHERBEE

FROM

OTHER
NAME

EXACT
DATE

BY

DOES NOT
HAVE

10. URBAN Co Kandiyohi
FEATURE park

MUN Willmar ?

NAME Rice Park REF Willmar Dly Trib. June 26, 1940-p3, col 4
(page)

PRON _____ EST T 119 R 35

OTHER AREA &
NAMES DIMENS _____

LOCA-
TION South Part of City of Willmar
Description &
Name Origin

11.

MISCELLANEOUS

Church

Co

KANDIYOLI

MUN

NAME

ST. JOHN NOR. LUTH. CHURCH

REF

Kandiyoli Co. Map.

(page)

14 1/4 Long
9 7/8 wide

PRON

EST

OTHER NAMES

GEN

LOC

3 miles N.W. from the
Village of Willmar

EXACT SITE

Sec 13

T 119 N

R 36 W

TWP

ST. JOHNS

Description &
Name Origin

1/17/76

Hagen

4.

VILLAGE

Co Kandiyohi

NAME

Salem (Community)

REF Willmar Wkly Tribune-June 26, 1940-p3, c 2
(page)

PRON

PO
HIST

OTHER
NAMES

Pennock ?

CO
ST?

EXACT
SITE

T 120 R 36 TWP Mamre

GEN
LOC

FIRST
SETTLED

PLAT

INCRP

Description &
Name Origin

... They moved to the Salem community (Pennock) in 1895

2. 11

Church

279

NAME SALEM SW MISSION CHURCH - CO KANDIYOHKI
(Village)

PRON _____ REF MAP OF CO.,
LAWSON'S HIST - 902
(page)

OTHER NAMES _____ PO HIST _____

EXACT SITE ON WESTERN TWP LINE SEC 17 120 N R 96 W TWP MAMRE
OF 5TH P.M.

GEN _____ CO _____
LOC _____ ST? _____

FIRST SETTLED _____

PLAT _____ INCORP _____

Name Origin
& Remarks:

Ingallo 4/14/11

4.

NAME STATE FARM SPUR (village) CO KANDIYOHL

PRON _____ REF 1940 ATLAS OF MINN. HWYS. 34 (page)

OTHER NAMES _____ PO HIST _____

EXACT SITE see 1. T 119 R 35 TWP WILLMAR

GEN a spur on G.N. Ry about 1 mile N. of CO _____
LOC WILLMAR Village near WILLMAR STATE HOSPITAL ST? _____

FIRST SETTLED _____ PLAT _____ INCORP _____

Name Origin
& Remarks:

2/19-42 Zastrow

4.

NAME SUMMIT LAKE SETTLEMENT CO KANDIYOHI
(village)PRON MINN ANNALS
REF Folkeblad, P. 2, Col. 1. Dec. 29, 1869
Wednesday. (page)OTHER NAMES PO
HISTEXACT SITE T 119 R 33 TWPGEN CO
LOC STFIRST SETTLED PLAT INCORP
Name Origin "CORRESPONDENCE FROM P. HJELM-HANSEN. RED WING. DEC. 18, 1869.
& Remarks:

"At the end of the first day I stopped at Summit Lake where they intend to build a RR station and organize a town. I accepted an invitation to be the guest of the earlier mentioned Swedish storekeeper, Mr. Peterson who has built a fine house of ample proportion. Here the railroad company has established a temporary depot. ...The Summit Lake settlement in Genesee township, numbers about 20 Swedish & Norwegian settlers. It reaches up to Diamond Lake, a very attractive lake abounding with fish and hidden by forest...

BPC 7/28.41.

ITEM 248 P-1,2. NORBECK.

REL. PNO
RLEUE

POC
OK.

STL
RYVGL

WVNH
VLDW

20/81

(27/70)

A.

church

NAME SUNBURG LUTH CHURCH CO KANDIYOHI
(Village)

PRON _____ REF LAWSON'S HIST (page) 994

OTHER NAMES _____ PO HIST _____

EXACT SITE IN SW 1/4 SEC 17 T 122 N R 96 W TWP NORWAY LAKE
OF 3RD P.M.

GEN LOC _____ CO ST? _____

FIRST SETTLED _____

PLAT _____ INCORP _____

Name Origin
& Remarks:

Ingalls 4/1/41

11.
MISCELLANEOUS

Church

Co KANDIYOH

MUN

NAME Sundburg Nor. Luth. Church

REF Kandiyoh Co. map

14 1/4 Long
9 5/8 Wide
(page)

PRON ----- EST -----

OTHER NAMES ----- GEN 1 3/4 miles north of the
LOC Village of Sundburg

EXACT SITE Sec 17 T 172 N R 36 W TWP NORWAY LAKE

Description &
Name Origin

2/4/41

Hagan

11.

MISCELLANEOUS

Co Kandiyohi

Church

MUN

Minn. Annals

NAME Swede Baptist Church

REF Mpls. Tribune M ed, P2, Col 2
Jan 14, 1872 (page)

PRON

EST

Dedicated Jan, 1872

OTHER
NAMES

GEN

LOC KANDIYOHI LAKE

EXACT
SITE

T 118 R 33 TWP

Lake Elizabeth

Description &

Name Origin

"The new Swede Baptist church at Kandiyohi Lake was dedicated on Sunday last by appropriate religious services..."

BPC 5/19/41

Item 26, Page 7 Creamer.

11. MISCELLANEOUS Church Co KANDIYOHKI

MUN

NAME Swedish Baptist Church REF KANDIYOHKI Co. map (page) 14 1/4 Long 9 5/8 Wide

PRON EST

OTHER NAMES GEN 1/4 mile south of the LOC Village of LAKE ELIZABETH

EXACT SITE sec 17 T 18 N R 33 W TWP LAKE ELIZABETH

Description & Name Origin

7/5/41

Hagm

11.

MISCELLANEOUS

Church

Co

KANDIYOH

MUN

NAME

Swedish Luth Church

REF

Kandiyohi Co. Map

(page)

14 1/4 long
9 5/8 wide

PRON

EST

OTHER NAMES

GEN

LOC

3 1/2 miles east of the
Village of Salem

EXACT SITE

Sec 23

T

120 N

R

36 W

TWP

MAMRE

Description &
Name Origin

2/4/41

Hogun

2.11

Church

280

NAME SW. LUTH CHURCH (village) CO KANDIYOH

PRON _____ REF Lawson's Hist ^{CD.} 92 (page)

OTHER NAMES _____ PO HIST _____

EXACT SITE ON N.W. 1/4 SEC 29 T 120N R 96W TWP MANRE OF 5TH P.M.

GEN _____ CO _____
LOC _____ ST? _____

FIRST SETTLED _____

PLAT _____ INCORP _____

Name Origin
& Remarks:

Ingalls 7/14

11.

MISCELLANEOUS

Church

Co KANDIYOH

MUN _____

NAME Swedish Luth. Church

REF Kandiyohi Co Map

(page)

14 1/4 Long
9 5/8 Wide

PRON _____ EST _____

OTHER NAMES _____ GEN 1/4 mile east of the
LOC Village of Shea

EXACT SITE See 95 T 118N R 35W TWP Whitefield

Description &
Name Origin

2/5/41

Haqm

11.

MISCELLANEOUS

Church

Co KANDIYOKI

MUN

NAME Swedish Luth. Church

REF Kandiyoiki Co. Map

14 1/4 Long
9 5/8 Wide

(page)

PRON

EST

OTHER NAMES

GEN

LOC

2 1/2 miles south of the
Village of Kandiyoiki

EXACT SITE

Sec 27

T 119N

R 34W

TWP

KANDIYOKI

Description &
Name Origin

2/5/41

Hagm

11.

MISCELLANEOUS

Church

Co - KANDIYOHÍ

MUN

NAME

Swedish Luth Church

REF

Kandiyohí Co. Map

(page)

14 1/4 long
9 5/8 wide

PRON

EST

OTHER NAMES

GEN

LOC

1/4 mile north of the
Village of Christine

EXACT SITE

Sec 21

T 11 N

R 34 W

TWP

LAKE LILLIAN

Description &
Name Origin

2/5/41

Haqm

11.
MISCELLANEOUS

Church

Co KANDIYOHKI

MUN

NAME Swedish M.E. Church

REF KANDIYOHKI Co. Map

14 1/4 Long
9 5/8 Wide
(page)

PRON

EST

OTHER NAMES

GEN

LOC

1/4 mile S.W. from the
Village of Oak Park.

EXACT SITE

Sec 33

T 119 N R 34 W

TWP KANDIYOHKI

Description &
Name Origin

7/5/41

Hagm

11.
MISCELLANEOUS

Church

Co KANDIYOHKI
MUN

NAME Swedish M.E. Church

REF Kandiyohti Co. Map
(page)

14 1/4 Long
9 5/8 wide

PRON ----- EST -----

OTHER NAMES ----- GEN 3 1/2 miles N.W. from the
LOC Village of New London

EXACT SITE Sec 36 T 122N R 35W TWP COLFAX

Description &
Name Origin

2/4/41

Hagm

4.1

church

67

NAME S.W. M. E. CHURCH CO KANDIYOH
(village)

PRON _____ REF MAP OF CO.,
LAWSON'S HIST (page) 132

OTHER NAMES _____ PO HIST _____

EXACT SITE N. W. COR S. W. 1/4 S. E. 1/4 SEC. 20 T 122 N R 20 W TWP COLEMAN
OF 5TH P.M.

GEN _____ CO _____
LOC _____ ST? _____

FIRST SETTLED _____

PLAT _____ INCORP _____

Name Origin
& Remarks:

R

Ingalls 3/25/41

11.

MISCELLANEOUS

Church

Co. KANDIYOH

MUN

NAME Swedish MISSION Church

REF KANDIYOH Co. Map

14 1/4 Long
9 7/8 Wide
(page)

PRON

EST

OTHER NAMES

GEN

LOC

2 3/4 miles S.E. from the
Village of Norway Lake

EXACT SITE

Sec 21

T 121N

R 35W

TWP

LAKE ANDREW

Description &
Name Origin

1/4/41

Hagm

11.

MISCELLANEOUS

Church

Co. KANDIYOH

MUN

NAME

Swedish Mission Church

REF

Kandiyohi Co. map

(page)

14 1/4 long
9 5/8 wide

PRON

EST

OTHER NAMES

GEN

LOC

1/2 mile east of the
Valley of Salem

EXACT SITE

see 16

T 120N

R 36W

TWP

MANBE

Description &
Name Origin

2/4/41

Hager

11.
MISCELLANEOUS

Church

Co - KANDIYOKI

MUN

NAME Swedish MISSION CHURCH

REF - KANDIYOKI Co. Map

14 1/4 long
9 5/8 wide
(page)

PRON

EST

OTHER
NAMES

GEN 1/4 mile north of the
LOC Village of Lundry

EXACT
SITE

Sec 7

T 120N

R 35W

TWP DOVRE

Description &
Name Origin

2/4/41

Hogner

4. VILLAGE *Church* Co *Kandiyohi*

NAME *Vinje (Church)* REF *Willmar Wkly Tribune, June 26, 1940-pl*
(page)

PRON PO
HIST

OTHER NAMES CO
ST?

EXACT SITE T *119* R *35* TWP *Willmar*

GEN LOC *in city of Willmar* FIRST SETTLED

PLAT Description & Name Origin INCORP
a church

4. CHURCH

NAME VINJE CO Kandiyohi
(village)

PRON _____ REF M.H.S. quarterly VIII
M.H.S. VII 271
(Page)

OTHER NAMES _____ PO HIST _____

EXACT SITE _____ T 119 R 35 TWP Willmar

GEN CO _____
LOC in City of Willmar ST? _____

FIRST SETTLED _____

PLAT _____ INCORP _____

Name Origin
& Remarks:

Named by Scandinavian settlers, after a locality in their home-land.

JS

9.

PARK

MONUMENT

Co

Kandiyohi

M.H.S. quarterly VIII

NAME

WEST LAKE INDIAN MON-
UMENT.

REF

~~MHB III~~

(page)

267

AREA &
DIMENS

PRON

OTHER
NAMES

EST

EXACT
SITE

T

121

R

36

TWP

Arctander

GEN
LOC

On a churchyard near New London, Minn.

Description &
Name Origin

A state monument erected in memory of the 13 whites massacred by the Sioux at West Lake in 1862, stands in a cemetery near New London, Minn.

JS

11.

MISCELLANEOUS

Church

Co

KANDIYOH

MUN

NAME

West Lake NOR. Luth. Church

REF

Kandiyohi Geo. map

(page)

14 1/4 Long
9 5/8 Wide

PRON

EST

OTHER NAMES

GEN

LOC

3 1/2 miles west of the
Village of Norway Lake

EXACT SITE

Sec 16

T 101N

R 36W

TWP

ARCTANDER

Description &
Name Origin

2/4/41

Hagin

4.11

church

31

NAME WEST LAKE NOR. LUTH CHURCH ^(village) CO KANDIYOHI -----

PRON ----- REF ^{MAP OF OGI} LAWSON'S HIST ----- ¹¹² (page) -----

OTHER NAMES ----- PO HIST -----

EXACT SITE ON S.W. 1/4 SEC 16 T 121N R 36W TWP ARC TANDER OF 5'E, P.M.

GEN LOC ----- CO ST? -----

FIRST SETTLED -----

PLAT ----- INCORP -----

Name Origin
& Remarks:

R

Jugally 2/21/11

2.11

church

380

NAME WEST N. L. CHURCH (village) CO KANDIYOHKI

PRON _____ REF MAP OF CO. LAUBSON'S HIST 326 (page)

OTHER NAMES _____ PO HIST _____

EXACT SITE IN N. W. 1/4 SEC 32 T 122 N R 96 W TWP NORWAY LAKE OF 5TH P.M.

GEN LOC _____ CO ST? _____

FIRST SETTLED _____

PLAT _____ INCORP _____

Name Origin & Remarks:

Lugalk 7/1/41

11.

MISCELLANEOUS

Church

Co - KANDIYOH

MUN

NAME

West N. L. Church

REF

Kandiyohi Co. Map

(page)

14 1/4 long
9 5/8 wide

PRON

EST

OTHER NAMES

GEN

LOC

One mile S.E. from the
village of Subburg

EXACT SITE

Sec 32

T

172N

R

36W

TWP

NORWAY LAKE

Description &
Name Origin

2/4/41

Hagm

11.
MISCELLANEOUS

ASYLUM

Co KANDIYOH I

MUN

T 119 R 35

chap. 99

NAME WILLMAR STATE ASYLUM

REF 41st Session 95. YR. 1919
(page)

PRON ----- EST -----

OTHER NAMES ----- GEN LOC -----

EXACT SITE ----- T 119 R 35 TWP Willmar

Description &
Name Origin

Act providing an official designation,
hereafter to be known as Willmar State
Asylum.

approved March 27, 1919

3/27/19 F. Brenoff

11.

MISCELLANEOUS

Church

Co

KANDIYOH

MUN

NAME

ZION NOR. LUTH. CHURCH

REF

Kandiyoh Co. Map.

(page)

14 1/4 long
2 5/8 wide

PRON

EST

OTHER
NAMES

GEN
LOC

2 miles N.W. from the
Village of Spring

EXACT
SITE

See 3

T 121N

R 33W

TWP

IRVING

Description &
Name Origin

1/4/16

Hagen

6. SOURCE COUNTY _____ MOUTH COUNTY _____ COUNTY KANDIYOHI

NAME CROW RIVER & SOUTH BRANCH REF LAWSON'S HIST ^{CO.} 1852
(page)

PRON _____ MILES _____

OTHER NAMES [HASSAN RIVER] _____

SOURCE _____ SEC _____ T 117 R 33 TWP EAST LAKE LILLIAN

DIRECTION & AREA DRAINED Flows through this town _____

MOUTH _____ SEC _____ T _____ R _____ TWP _____

Description & Name Origin SOUTHERN BRANCH.

Was first named Hassan by the Hutchinsons who platted the village bearing their name

R

Sargally 5/27/40

6.

STREAM

SOURCE

MOUTH

COUNTY

COUNTY

COUNTY

KANDIYOHI

WRIGHT

KANDIYOHI

1909-12 Report of Water Resources

NAME CROW RIVER (SOUTH BRANCH OF)

REF STATE DRAINAGE COMM.

(page) 572

PRON

MILES

OTHER

NAMES

SOURCE DOG LAKE

SEC

T 12N

R 33

TWP

DIRECTION &

AREA DRAINED Flows northeast

Eastern edge of Wright Co.

MOUTH CROW RIVER

SEC

T

R

TWP

Description &

Name Origin

Mississippi River Drainage

2-18-41

Attasimonor

6.

NAME CROW-RIVER (SOUTH-BRANCH-OF) CO MANDIYOHL
(stream) OF MINN.PRON _____ REF WINCHELLS GEOLOGY, Vol. 2, PLATE 40
(page)OTHER
NAMES _____SOURCE COUNTY MANDIYOHL MOUTH COUNTY P. MILES _____SOURCE DOG-LAKE SEC 17 T 117N R 33W TWP LAKE-LILLIANDIRECTION &
AREA DRAINED

Flows in easterly direction and enters Meeker Co. from Sec. 24 T117N
R 33, LAKE LILLIAN Twp. flows thru Meeker Co. and enters McLeod Co.
from sec 24 T117N, R 31 Cedar Mills Twp.

MOUTH P. SEC _____ T _____ R _____ TWP _____Name Origin
& Remarks:

Archie Pasmunson

6. SOURCE COUNTY _____ MOUTH COUNTY _____ COUNTY KANDIYOHKI

NAME [HASSAN RIVER] REF LAWSON'S HIST 1859
Co.
X (page)

PRON _____ MILES _____

OTHER NAMES CROW RIVER SOUTH BRANCH

SOURCE _____ SEC _____ T 117 R 33 TWP EAST LAKE LILLIAN

DIRECTION & AREA DRAINED Flows through this town

MOUTH _____ SEC _____ T _____ R _____ TWP _____

Description & Name Origin SOUTHERN BRANCH

Was first named Hassan by the Hutchinsons who platted the village bearing their name.

R

Ingalls 5/27/40

NAME HASSAN RIVER (stream) CO KANDIYOH

PRON _____ REF ANDREAS 1874 ATLAS 176
(page)

OTHER NAMES _____

SOURCE COUNTY KANDIYOH MOUTH COUNTY ? MILES _____

SOURCE DOG LAKE SEC 17 T 117N R 33W TWP LAKE LILLIAN

DIRECTION & AREA DRAINED LEAVS COUNTY IN SEC 24 T 117N R. 33W LAKE LILLIAN TWP,
FLows S.E. TO MEeker Co.

MOUTH ? SEC ? T ? R ? TWP ?

Name Origin
& Remarks

6.

STREAM

SOURCE
COUNTY

Kandiyohi.

TOWNSHIP
COUNTY

NAME

Chetamba Creek

REF

Updham map-17-272.
(page)

FROM

MILES

OTHER
VALUES

SOURCE

SEC

T

R

TWP

DIRECTION &
AREA DRAINED

leaves Co. from T 117 R 36 flows into Penville

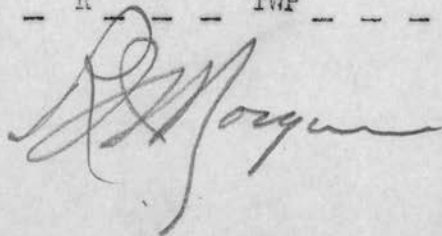
TOWNSHIP

SEC

T

R

TWP

Description &
Name Origin


68

THE
COUNTY

SHERRILL
COUNTY

STATE

19

(6-20)

19

1911

1911

1911

1911

1911

1911

1911

1911

1911

1911

SECTION 4
TOWNSHIP 1

1911

1911

1911

1911

1911

SECTION 1
TOWNSHIP 1

6. SOURCE MOUTH
STREAM COUNTY KANDIYOHI COUNTY CHIPPEWA COUNTY KANDIYOHI CHIPPEWA

NAME CHE TOMBA CREEK REF 1940 ATLAS OF MINN. HWYS. 34 12
(page)

PRON _____ MILES _____

OTHER NAMES _____

SOURCE _____ SEC 23 T 119 R 35 TWP WILLMAR _____

DIRECTION & AREA DRAINED Flows S.W. into RENVILLE CO. from KANDIYOHI CO. from sec 32, T 117 R 36, then flows S.W. & W.W. through NW corner of RENVILLE CO. then into CHIPPEWA CO.

MOUTH HAWK CREEK SEC 31 T 117 R 38 TWP STONEHILL _____

Description &
Name Origin

2/19-42 gation

6. SOURCE COUNTY Kandiyohi MOUTH COUNTY Chippewa COUNTY Kandiyohi
STREAM

NAME Chetomba Creek REF PR Commissioners' Map 1930
(page)

PRON _____ MILES _____

OTHER NAMES _____

SOURCE Unnamed lake SEC _____ T 118 N R 35 W TWP _____

DIRECTION & AREA DRAINED Flows southwest and west leaves Co. from T117 R36
and flows into Renville Co. Co

MOUTH Nawks Creek SEC _____ T 117 N R 38 W TWP _____
Description &
Name Origin

4-9-1941 - Walter C. S. S. S.

6.

NAME Chetomba Creek (stream) CO. KANDIYOH

PRON _____ REF Kandiyohi Co. map 14 1/4 long
(page) 9 5/8 wide

OTHER NAMES _____

SOURCE COUNTY KANDIYOH MOUTH COUNTY 2 MILES _____

SOURCE Foot Lake SEC 16 T 19N R 35W TWP WILLMAR

DIRECTION & AREA DRAINED Flows S.W. and south leaving the county
in Me 32 Twp of Holland T 17N R 36W

MOUTH ? SEC _____ T _____ R _____ TWP _____

Name Origin
& Remarks:

2/3/41

Hagen

6.

NAME

Chatomba Creek
(stream)

CO KANDIYOHI

OF MINN.

PRON

WINDCHELLS GEOLOGY Vol. 2 PLATE 40
(page)OTHER
NAMESSOURCE
COUNTY

KANDIYOHI

MOUTH
COUNTY

KANDIYOHI

MILES

SOURCE

SEC 36

T 118N

R 36W

TWP

EDWARDS

DIRECTION &
AREA DRAINEDFlows south and west and enters Renville Co. from sec. 32 T117
R36 EDWARDS Twp.

MOUTH

?

SEC

T

R

TWP

Name Origin
& Remarks:

Archie Pasmussen

6.

STREAM

SOURCE
COUNTYKandiyohi^xMOUTH
COUNTYChippewa^x

COUNTY

Kandiyohi and
Renville

NAME

Chetamba creek^x

REF

Mc Cauley Map Kandiyohi 3, Chippewa 3
Upsham 272
Geol. Survey Bull. 1419 (page)

PRON

MILES

OTHER
NAMES

Duck Creek - so named on Renville Co. map

SOURCE

SEC

31

T

118^x

R

35^x

TWP

Whitefield

DIRECTION &
AREA DRAINED

Rises in Kandiyohi and flows into Renville county

MOUTH

Hawk Creek^x

SEC

32

T

117^x

R

38^x

TWP

Stoneham

Description &
Name Origin

Page

NAME Duck Creek (stream) CO Kandiyohi
 • Upham 272 * Geol. Survey Bull. 1919
 REF McCaully Map Kandiyohi 3 - Chippewa 3
 (page)

OTHER NAMES Chetamba Creek *

SOURCE COUNTY Kandiyohi * MOUTH COUNTY Chippewa * MILES _____

SOURCE _____ SEC 31 T 118 * N R 35 * W TWP Whitefield *

DIRECTION & AREA DRAINED Rises in Kandiyohi and flows into Renish Co.

MOUTH Hawk Creek * SEC 32 T 117 * N R 38 * W TWP Stoneham

Name Origin
& Remarks:

NAME

Chetomba Creek
(stream)

CO

KANDIYOHIO

PRON

REF

ANDREAS 1874 ATLAS 176
(page)OTHER
NAMESSOURCE
COUNTY

KANDIYOHIO

MOUTH
COUNTY

?

MILES

SOURCE

SEC

1

T

117N

R

36W

TWP

EDWARDS

DIRECTION &
AREA DRAINEDLEAVES THE COUNTY IN SEC 32 T 117N R. 36W EDWARDS TWP.
FLOWS SOUTH TO RENVILLE CO.

MOUTH

?

SEC

T

R

TWP

?

Name Origin
& Remarks

6.

STREAM

SOURCE

MOUTH

COUNTY

COUNTY

COUNTY

KANDIYOHI CHIPPEWA KANDIYOHI

NAME

CHE TAMBA CREEK

1909-12 spot of the names
STATE DRAINAGE COMM.
(page)

PRON

MILES

OTHER
NAMES

HAWK CREEK (NORTH BRANCH OF)

SOURCE

SEC

T 118N R 35W TWP

DIRECTION &
AREA DRAINED

Flows Southwest

MOUTH

HAWK-CREEK

SEC

T 117N R 38W TWP

Description &
Name Origin

(Mississippi River Drainage)

2-18-41

A. Asmussen

6.

STREAM

SOURCE

MOUTH

COUNTY

COUNTY

COUNTY

NAME

HAWK - CREEK (NORTH BRANCH OF)

REF

STATE DRAINAGE COMM.

(page) 570

PRON

MILES

OTHER

NAMES

CHETAMBA CREEK

SOURCE

SEC

T 118N

R 35W

TWP

DIRECTION &

AREA DRAINED

Flows southwest

MOUTH

HAWK CREEK

SEC

T 117N

R 38W

TWP

Description &

Name Origin

(Mississippi River Drainage)

2-18-41

A. Rasmussen

6.

NAME HAWK CREEK (stream) CO. KANDIYOHI

PRON _____ REF WINCHELL GEOLOGY Vol. 2 PLATE 40
7A (page)

OTHER NAMES _____

SOURCE COUNTY KANDIYOHI MOUTH COUNTY P. MILES _____

SOURCE EAGLE LAKE SEC 25 T 120N R 35W TWP DOVRE

DIRECTION & AREA DRAINED Flows south west thru unnamed lake & foot lake and then thru 2 unnamed lakes

MOUTH LONE TREE LAKE SEC 18 T 118N R 36W TWP EDWARDS

Name Origin
& Remarks:

Archib. Tasmussen

6.

NAME HAWK-CREEK
(stream)

CO HANDIYOHI
1909-12 Report of Water Resources

PRON _____

STATE- DRAINAGE- COMM.
(page) 575

OTHER NAMES _____

SOURCE COUNTY

HANDLYOHI

MOUTH COUNTY

RENVILLE

MILES _____

SOURCE

FOOT-LAKE

SEC _____

T 119N R 35W

TWP _____

DIRECTION & AREA DRAINED

Flows Southwest thru Lone Tree Lake

MOUTH

MINNESOTA-RIVER

SEC _____

T 115N R 38W

TWP _____

Name Origin & Remarks:

(Mississippi River Drainage)

2-19-41

A. S. Asmussen

6.

STREAM

SOURCE

COUNTY

Kandiyohi

MOUTH

COUNTY

Renoville

COUNTY

Kandiyohi

NAME

Hawks Creek

REF

P.R. COMM. MAP 1930
(page)

PRON

MILES

OTHER

NAMES

SOURCE

Nevada Lake

SEC

T 170 N

R

35 W

TWP

DIRECTION &
AREA DRAINED

Flows southwest through Foot Lake, continues southwest

MOUTH

Minnesota River

SEC

T 115 N

R

38 W

TWP

Description &

Name Origin

4-9-1941 - Walter C. Hunt

6. SOURCE COUNTY _____ MOUTH COUNTY _____ COUNTY KANDIYOHI
STREAM _____

NAME HAWK CREEK REF UPHAM 273
(page)

PRON _____ MILES _____

OTHER NAMES _____

SOURCE _____ SEC _____ T _____ R _____ TWP _____

DIRECTION & AREA DRAINED Flows through Bad Water lake at Raymond.
Leave Co. from T18 R 36 flows into Chippewa Co.

MOUTH P _____ SEC _____ T _____ R _____ TWP _____
Description & Name Origin

6. SOURCE COUNTY Kandiyohi MOUTH COUNTY _____ COUNTY KANDIYOH

NAME HAWK CREEK REF LAWSON'S HIST 294
^{CD.}
_N (page)

PRON _____ MILES _____

OTHER NAMES _____

SOURCE _____ SEC _____ T 119 R 35 TWP Willman LAKE LILLIAN

DIRECTION & AREA DRAINED Flows South bases Co. from T118 R 36 into Chippewa Co.

MOUTH ? SEC _____ T _____ R _____ TWP _____

Description &
Name Origin

Luzalls 4/6/40

6.

STREAM

SOURCE
COUNTY

Kardiyohi.

TOWNSHIP
COUNTY

NAME

Hawk Creek

REF

Upham. M.S. 17-272.
(page)

FROM

MILES

OTHER

NAMES

SOURCE

SEC

T

R

TWP

DIRECTION &
AREA DRAINED

Flows S.W. leave Co. from T118 R36 into Chippewa

TOWNSHIP

SEC

T

R

TWP

Description &
Name Origin

R. Morgan

66

THE
UNITED STATES

DEPARTMENT OF
TREASURY

RECEIPTS

(6100) -----

RECEIVED
GENERAL INVESTIGATION
DIVISION

RECEIVED
GENERAL INVESTIGATION
DIVISION

6.

NAME

HAWK CREEK
(stream)

CO

KANDIYOH

chap. 338- Sec 42

PRON

REF

34th Session
Genl Laws

567 YR. 1905
(page)

OTHER
NAMES

SOURCE
COUNTY

MOUTH
COUNTY

MILES

SOURCE

SEC

T

R

TWP

DIRECTION &
AREA DRAINED

Flows S. W. leaves Co from T118 R36 into Chippewa Co.

MOUTH

SEC

T

R

TWP

Name Origin
& Remarks

Act appropriating money to build
bridge across this creek in Edwards
Township. Approved April 19, 1905
3/15/41 F. Bierhoff

6. SOURCE MOUTH
STREAM COUNTY KANDIYOHÍ COUNTY WRIGHT COUNTY KANDIYOHÍ

NAME CROW RIVER (SOUTH FORK OF) REF 1940 ATLAS OF MINN. HWYS. - 34
(page)

PRON _____ MILES _____

OTHER NAMES _____

SOURCE LAKE LILLIAN SEC 14 T 117 R 34 TWP LAKE LILLIAN

DIRECTION & AREA DRAINED Flows S.E. into MEEKER CO. from KANDIYOHÍ CO. from sec 14, T. 117 R. 33 then flows N.E. & S.E. through S.W. part of MEEKER CO. then flows S.E. & N.E. through MC LEOD CO. then N.E. through N.W. part of CARVER CO. AT JUNCTION OF N. & S.

MOUTH FORK CROW RIVER SEC 31 T 119 R 24 TWP ROCKFORD

Description &
Name Origin

r/24-42 gashow

6.

STREAM SOURCE x COUNTY Kandiyohi MOUTH COUNTY Renville x COUNTY Kandiyohi
MS County Map Kandiyohi 1, 2 - Renville 1

NAME Hawk creek x REF Upham, 273
x Geol. Survey Bull. 1919 (page)

PRON ----- MILES -----

OTHER NAMES -----

• Map does not show source

SOURCE SEC T 119 R 35 TWP

DIRECTION & AREA DRAINED Flows through Bad Water lake at Raymond village, in Edwards township, Kandiyohi county.

MOUTH Minnesota river x SEC 34 T 115 R 38 x TWP Hawk Creek

Description & Name Origin

Paul

11.
MISCELLANEOUS

AIRPORT

Co KANDIYOHU

MUN WILLMAR

NAME

?

REF

Miner 1940

TOURIST

^ highway map
(page)

PRON

EST

OTHER
NAMES

GEN

LOC

about 2 miles west of Willmar

EXACT
SITE

T 119 N R 35-36 W TWP

Description &
Name Origin

NAME OF THE
PERSON OR FIRM

NAME OF THE
PERSON OR FIRM

NAME OF THE
PERSON OR FIRM

NAME OF THE
PERSON OR FIRM

NAME OF THE
PERSON OR FIRM

NAME OF THE
PERSON OR FIRM

2691

9. PARK GOLF COURSE ----- Co KANDIYOCHI -----

NAME ? ----- REF 1940 ATLAS OF MINN. HWYS. ----- 34
(page)

PRON ----- AREA &
DIMENS -----

OTHER NAMES ----- EST -----

EXACT SITE see ? ----- T 119 ----- R 35 ----- TWP WILLMAR -----

GEN LOC about 1 mile NE. of WILLMAR village -----
Description &
Name Origin

2/19/42 Gastrow

9.

PARK COUNTY PARK ----- Co. KANDIYOHI -----

NAME 2
1 ----- REF 1940 ATLAS OF
MINK HWYS. ----- 34
(page) -----

PRON ----- AREA &
DIMENS Small -----

OTHER NAMES ----- EST -----

EXACT SITE Sec 19 ----- T 120 ----- R 33 ----- TWP HARRISON -----

GEN LOC on NW. shore of DIAMOND LAKE about 4 miles SE. of SPICER village
Description &
Name Origin

7/18-42 Zastrow

6.

NAME

P.

(stream)

CO KANDIYOHI

OF MINN

PRON

WINCHELLS GEOLOGY VOL. 7 PLATE 40
(PAGE)

OTHER NAMES

SOURCE COUNTY

KANDIYOHI

MOUTH COUNTY

KANDIYOHI

MILES

SOURCE

LONG OR. NEVADA LAKE SEC 22 T 120N R 35W TWP DOVRE

DIRECTION & AREA DRAINED

Flows Southwest

MOUTH

SOLOMON LAKE SEC 21 T 120N R 35W TWP DOVRE

Name Origin & Remarks:

Archie Pasmunor

11.
 MISCELLANEOUS ORPHANS HOME Co Kandiyohi
 MUN _____

NAME _____ 1912 Std. Map of Co.
 REF Minn. Map Pub. Co. (Page) _____

PRON _____ EST _____

OTHER NAMES _____ GEN LOC _____

EXACT SITE S.E. 1/4 in sec. 23 T 120 R 35 TWP DOVRE
 Description &
 Name Origin

2-17-42 Hall

7.

NATURAL
FEATURE

ISLAND

Co. KANDIYUHI

NAME

P

REF

ANDREAS 1874 ATLAS 176
(page)

AREA &
DIMENS

PRON

OTHER
NAMES

EXACT
SITE

SEC 14-15-22-23

T

120N R 35W

TWP

DOVRE

GEN
LOC

IN NEVADA LAKE

Description &
Name Origin

McCarty - unknown

Long Lake

5-14-41. A.A.F.

6. SOURCE MOUTH
STREAM COUNTY COUNTY CHIPPEWA COUNTY KANDIYOHI

NAME SHAKOPEE CREEK REF UPHAM 272
(page)

PRON _____ MILES _____

OTHER NAMES _____

SOURCE _____ SEC _____ T _____ R _____ TWP _____

DIRECTION & AREA DRAINED Flows west to Chippewa Co. from T120 R 36

MOUTH SHAKOPEE LAKE SEC _____ T _____ R _____ TWP _____

Description &
Name Origin

6.

NAME Shakopee creek (stream) CO Kandiyohi

PRON _____ REF _____ (page)

OTHER NAMES _____

SOURCE COUNTY _____ MOUTH Shakopee Lake COUNTY Chippewa MILES _____

SOURCE _____ SEC _____ T _____ R _____ TWP _____

DIRECTION & AREA DRAINED Flows westward leaves Co in T120R36 into Swift Co.

MOUTH _____ SEC _____ T _____ R _____ TWP _____

Name Origin
& Remarks:

6. SOURCE COUNTY _____ MOUTH COUNTY _____ COUNTY KANDIYOH
STREAM _____

T. 127, R 35

NAME SHAKOPEE CREEK REF 23rd Session 325 YR. 1883
Sp. Laws (page)

Chapter 186

PRON _____ MILES _____

OTHER NAMES _____

SOURCE _____ SEC _____ T _____ R _____ TWP _____

DIRECTION & AREA DRAINED Flows S.W. leaves Co. from T120 R 36 into Swift Co.

MOUTH _____ SEC _____ T _____ R _____ TWP _____

Description & Name Origin Act to appropriate money to build a bridge across the outlet of Shakopee creek, on Sec. 32, 33. in Town of Lake Andrew.

Effective on passage approved March 6, 1883 2/21/77 F. Biemott

6.

NAME SHAKOPEC CREEK (stream) CO KANDIYOHI

PRON _____ OF MINN.
WINCHELLS GEOLOGY Vol. 2 - PLATE 40
7 (page)

OTHER NAMES _____

SOURCE COUNTY KANDIYOHI MOUTH COUNTY P MILES _____

SOURCE SWAN LAKE SEC 10 T 120N R 36W TWP MAMRE

DIRECTION & AREA DRAINED Flows S.W. and enters Swift Co. from sec. 30 T 120 R 36
Mamre Prop.

MOUTH P. SEC _____ T _____ R _____ TWP _____

Name Origin
& Remarks:

Archib Pasmussen

6.

NAME SHAKOPEE,
(stream)

CO KANDIYOHAI,

1912 Std. map of Co.

PRON _____

REF Minn. map Pub. Co.
(page)

OTHER NAMES _____

SOURCE COUNTY KANDIYOHAI.

MOUTH COUNTY 2

MILES _____

SOURCE SWAN LAKE. SEC 10 T 120 R 36 TWP MAMRE.

DIRECTION & AREA DRAINED flows S.W. & leaves Co. from sec. 30 T. 120 N. R. 36 W.

MOUTH _____
Name Origin & Remarks: _____

2-17-42 Hall

6. SOURCE MOUTH
STREAM COUNTY KANDIYOHI COUNTY SWIFT COUNTY KANDIYOHI SWIFT

NAME SHAKOPEE CREEK REF 1940 ATLAS OF MINN. HWYS. 34 (page)

PRON _____ MILES _____

OTHER NAMES _____

SOURCE ANDREW LAKE SEC 11 T 121 R 35 TWP LAKE ANDREW
DIRECTION & AREA DRAINED follows S.W. enters SWIFT CO. from KANDIYOHI CO.
from sec 30 T 120 R 36 then flows S.W. T.N.W.

MOUTH CHIPPEWA RIVER SEC 15 T 120 R 40 TWP SWENORA
Description & Name Origin

1/19/42 gathow

6. SOURCE COUNTY _____ MOUTH COUNTY _____ COUNTY KANDLYCHI

NAME SHAKOPEE CREEK REF MAP OF CO. LAWSON'S LIST 308
(page)

FROM _____ MILES _____

OTHER NAMES _____

SOURCE _____ SEC _____ T 121 R 35 TWP Lake Andrew
MAMRE

DIRECTION & AREA DRAINED SOUTHWEST THRO TWP = FROM SEC. 1 = THRO. SEC 30

MOUTH _____ SEC _____ T _____ R _____ TWP _____
Description & Name Origin

Ingersoll 6/7/40

6. STREAM SOURCE MOUTH COUNTY
 COUNTY COUNTY COUNTY

NAME [PIPE] CREEK REF LAWSON'S HIST. 906
 CO. (page)

PRON _____ MILES _____

OTHER NAMES SHAKOREE CREEK _____

SOURCE _____ SEC _____ T 121 R 35 TWP MAMRE _____
 Lake Andrew

DIRECTION & AREA DRAINED Leaves Co from T120 R36 flows into Swift Co.

MOUTH _____ SEC _____ T _____ R _____ TWP _____
 Description & Name Origin

Trigallo 6/7/40

6. SOURCE COUNTY _____ MOUTH COUNTY _____ COUNTY KANDIYOH ?

NAME PIPE CREEK REF LAWSON'S HIST ^{CO.} 228 (page)

PRON _____ MILES _____

OTHER NAMES _____

SOURCE _____ SEC _____ T 170 R 36 TWP M. Amre

DIRECTION & AREA DRAINED _____

MOUTH _____ SEC _____ T _____ R _____ TWP _____

Description & Name Origin In the winter of 1864 a trapping party consisting of XXX made a trip to Pipe Creek, where they secured about \$250 worth of furs in five days' trapping.

Luzallo 5/29/40

6. STREAM SOURCE COUNTY MOUTH COUNTY COUNTY KANDIYOHI

NAME PIPE CREEK REF LAWSON'S HIST. 302
^{CO.}
(page)

PRON _____ MILES _____

OTHER NAMES _____

SOURCE _____ SEC _____ T 170 R 36 TWP MAMRE

DIRECTION & AREA DRAINED _____

MOUTH _____ SEC _____ T _____ R _____ TWP _____

Description & Name Origin *The original name given the stream by Mr Foot XXX, suggested by his finding an Indian Calumet on a camping spot there.*

Ingallo 6/7/10

6.

NAME

P.

(stream)

CO KANDIYOHI

OF MINN.

PRON

REV WINCHELLS GEOLOGY VOL. 2 PLATE (page)

OTHER NAMES

SOURCE COUNTY

KANDIYOHI

MOUTH COUNTY

KANDIYOHI

MILES

SOURCE

un named Lake

SEC 36

T 170N

R 36W

TWP

MAMRE

DIRECTION & AREA DRAINED

Flows north

MOUTH

un named Lake

SEC 25

T 170N

R 36W

TWP

MAMRE

Name Origin & Remarks:

Archie Pasmussen

NAME CROW RIVER (stream) CO KANAWHA

PRON _____ REF Co. MAP 14 1/4 X 9 5/8
(page)

OTHER NAMES _____

SOURCE COUNTY 2 MOUTH COUNTY 2 MILES _____

SOURCE _____ SEC _____ T _____ R _____ TWP _____
DIRECTION & AREA DRAINED Enters Co. in sec. 4 Burbank TWP, T. 122 N. R. 34 W. flows S. then E. through Nest & Green lakes leaving Co. in sec. 36 Dowling TWP, T. 121 N. R. 33 W. into Meeker Co.

MOUTH _____ SEC _____ T _____ R _____ TWP _____

Name Origin
& Remarks:

2/10/41 Hall.

6. SOURCE COUNTY KANDIYOH MOUTH COUNTY KANDIYOH
STREAM COUNTY KANDIYOH COUNTY KANDIYOH

NAME CROW RIVER REF MAP OF CO. LAWSON'S HIST 241
(page)

PRON _____ MILES _____

OTHER NAMES _____

SOURCE GREEN LAKE SEC 30 T 121N R 39W TWP IRKING
OF 5TH P.M.

DIRECTION & AREA DRAINED EAST & SOUTH EAST - LEAVING TWP THRO- SEC 36 T 121 R 33

MOUTH _____ SEC _____ T _____ R _____ TWP _____

Description &
Name Origin

Ingalls 4/3/40

6. SOURCE COUNTY KANDIYOHI MOUTH COUNTY KANDIYOHI COUNTY KANDIYOHI
 STREAM CROW RIVER REF LAWSON HISTO CO. (KANDIYOHI Co.)
 NAME CROW RIVER (page)

FROM _____ MILES _____

OTHER NAMES [GOOSE RIVER]

SOURCE KANDIYOHI LAB SEC _____ T _____ R _____ TWP _____

DIRECTION & AREA DRAINED leave Co. from T121 TP 33 Spring Top flows into Meeker Co.

MOUTH Description & Name Origin Pipe is credited with having first given it its name, Crow. SEC _____ T _____ R _____ TWP _____

R

Legallo 5/9/40

6. SOURCE COUNTY KANDIYOH MOUTH COUNTY KANDIYOH COUNTY KANDIYOH

NAME [GOOSE RIVER] REF LAWSON'S HIST ^{CO.} 7 (page)

PRON _____ MILES _____

OTHER NAMES CROW RIVER

SOURCE KANDIYOH LAKE SEC _____ T _____ R _____ TWP _____

DIRECTION & AREA DRAINED Leaves Co. from T121 R33 flows into Muko Co.

MOUTH _____ SEC _____ T _____ R _____ TWP _____

Description & Name Origin Carve referred to this stream as Goose river

R

Jugally 5/9/40

6.

NAME CROW RIVER (NORTH BRANCH OF) CO KANDIYOHI OF MINN.
(stream)PRON _____ W. H. BELL'S GEOLOGICAL VOL. 2 PLATE 40
(page)OTHER
NAMES _____SOURCE COUNTY P. MOUTH COUNTY P. MILES _____SOURCE P. SEC _____ T _____ R _____ TWP _____
DIRECTION & AREA DRAINED Enters Kandiyohi Co. from Stearns Co. in Sec. 6 T122 N R 33 in Roseville
Jup. flows S. + E. enters Stearns Co. at Sec. 13 T122 R 33. Flows S. E.
enters Meeker Co. at Sec. 3 T122 R 33 Union Grove Jup. flows S. and E.
thru Meeker and enters Wright Co. from Sec. 25 T120, R. 29 Kingston Jup.MOUTH P. SEC _____ T _____ R _____ TWP _____Name Origin
& Remarks:

Archie Pasmussen

6. STREAM SOURCE MOUTH
COUNTY KANDIYOHI COUNTY NEEKER COUNTY KANDIYOHI

NAME CROW RIVER - (MIDDLE FORK OF) REF 1940 ATLAS OF MINN. HWYS. - 34 -
(page)

PRON _____ MILES _____

OTHER NAMES _____

SOURCE LAKE CALHOUN SEC 20 T 121 R 33 TWP IRVING

DIRECTION & AREA DRAINED Flows S.E. enters NEEKER co. from KANDIYOHI co. from sec 36 T. 121 R. 33 then flows E.

MOUTH NORTH FORK CROW RIVER SEC 32 T 121 R 31 TWP MANANAYAH

Description &
Name Origin

2/19-42 Zastrow

6.

NAME Middle Fork Crow River CO Kandiyohi
(stream)

PRON _____ REF McCauley Map Kandiyohi 1, Meeker 2
(page)

OTHER NAMES _____

SOURCE COUNTY Kandiyohi MOUTH COUNTY Meeker MILES _____

SOURCE Green lake SEC 30 T 121 R 33 TWP Irving

DIRECTION & AREA DRAINED Flows east

MOUTH No. Fork Crow river SEC 32 T 121 R 31 TWP Mannah

Name Origin
& Remarks:

NAME CROW RIVER (MIDDLE BRANCH OF) CO. KANDIYOH
(stream) OF MINN.

PRON WINCHELLS GEOLOGY Vol. 2 - PLATE 40
(page)

OTHER
 NAMES

SOURCE ? MOUTH COUNTY Meeker MILES

SOURCE ? SEC ? T ? R ? TWP

DIRECTION & AREA DRAINED ENTERS Kandiyohi Co. from Stearns Co. in sec. 4 T. 122 N, R. 34 W. Burbank Twp. and flows S. & E. and enters Meeker Co. from Kandiyohi Co. in Sec. 31 Union Grove Twp. T. 121 N. R. 32 W. and flows east.

MOUTH CROW RIVER SEC 32 T 121 N R 31 W TWP MANANNAH
 Name Origin & Remarks: (NORTH-BRANCH)

Archib Pasmussen

NAME CROW CREEK (stream) CO. KANDIYOHÍ

PRON _____ REF 24TH SESSION 1885 - P. 216
(page)

OTHER NAMES _____

SOURCE COUNTY _____ MOUTH COUNTY _____ MILES _____

SOURCE _____ SEC _____ T _____ R _____ TWP _____

DIRECTION & AREA DRAINED Flows east & leaves Co. from Sec. 36 T 21 R 33 into Meeker

MOUTH _____ SEC _____ T _____ R _____ TWP _____

Name Origin
& Remarks:

Act to appropriate money to aid in widening and deepening the channel of Crow Creek, in Kandiyohi County.

Approved March 9th, 1885.

Jugalla 2/27/41

7.

NATURAL
FEATURE

SLOUGH

CO. KANDIYOHU

203

CHAPTER 103 TITLE 91

NAME

HALVORSON SLOUGH

REF

30TH SESSION 1897 174

(page)

AREA &
DIMENS

PRON

OTHER
NAMES

EXACT
SITE

SEC. 18

T 121

R 33

TWP

driving

GEN
LOC

Description &
Name Origin

An Act to appropriate money to
build a bridge across the slough,
approved April 9-1897.

3-5-41

A.A.F

DATE
PAGE

NAME

(Date)

SEX

AGE &
DAYS

FROM

OTHER
NAME

EXACT
SITE

WT

R

T

NEW
LOC

DESCRIPTION
HOW OBTAIN

6. SOURCE COUNTY KANDIYOHÍ MOUTH COUNTY KANDIYOHÍ
STREAM COUNTY KANDIYOHÍ COUNTY KANDIYOHÍ

NAME [KARLSTON RIVER] REF LAWSON'S HIST ^{CO.} 7
(page)

PRON _____ MILES _____

OTHER NAMES CROW RIVER [UNDEG RIVER]

SOURCE KANDIYOHÍ LAKE SEC _____ T _____ R _____ TWP _____

DIRECTION & AREA DRAINED _____

MOUTH _____ SEC _____ T _____ R _____ TWP _____

Description & Name Origin NAME CALLED BY THE SIOUX

R

Jugally 5/9/40

6. SOURCE MOUTH
COUNTY KANDIYOHKI COUNTY _____ COUNTY KANDIYOHKI

NAME [UNDEG RIVER] REF LAWSON'S HIST (page) 7
Co.

PRON _____ MILES _____

OTHER NAMES CROW RIVER [KARISHON RIVER]

SOURCE KANDIYOHKI LAKE SEC _____ T _____ R _____ TWP _____

DIRECTION & AREA DRAINED Leaves Co. from T121 R33 flows into Mackin Co.

MOUTH _____ SEC _____ T _____ R _____ TWP _____

Description & Name Origin NAME CALLED BY THE CHIPPEWAS.

R

Ingallo 5/9/40

6.

NAME

P.

(stream)

CO KANDLYOHI

OF MINN.

PRON

WINCHELLS GEOLOGY VOL. 2 PLATE 40
(page)

OTHER
NAMES

SOURCE
COUNTY

KANDLYOHI

MOUTH
COUNTY

KANDLYOHI

MILES

SOURCE

unnamed Lake

SEC 26

T 120N

R 33W

TWP

HARRISON

DIRECTION &
AREA DRAINED

Flows north

MOUTH

CROW RIVER

SEC 35

T 121

R 33

TWP

IRVING

Name Origin

& Remarks: (MIDDLE BRANCH)

Archie Rasmussen

9.

PARK COUNTY PARK

C. KANDLYCHI

NAME

2
1

REF

1940 ATLAS OF

MINN. HWYS.

24
(page)

AREA &
DIMENS

PRON

OTHER
NAMES

EST

EXACT

SITE

see 19

T 121

R 33

TWP

IRVING

GEN

LOC

on NE shore of GREEN LAKE

Description &
Name Origin

7/18-42 Zastrow

7. NATURAL
FEATURE

Islands

Co Hardy Ohio

NAME

v. v.

REF

Upham. NMS 17 274-
(page)

PRON

AREA &
DIMENS

larger

OTHER
NAMES

EXACT
SITE

T 121 R 34 TWP New London

GEN
LOC

Nest Lake

Description &
Name Origin

Referring to Nest Lake - "abundance of nests of
double-crested cormorants ~~x-x~~ on the trees of its larger island."

(This would indicate two or more islands in Nest Lake)

Morgan

142

NO JAGUTAN NATURAL RIVERINE 7

(1950) HALL

..... AREA & DISTRICT HORN

..... OTHER HARRIS

..... STATE

..... GEN LOC

..... Description & Home Origin

5.

NAME RED CEDAR ISLAND LAKE ~~MINNEAPOLIS~~ ? KANDIYOHI T
 (lake) ----- CO -----
 PRON ----- REF Minn. Annals, St. Anthony Exp. Wkly.,
Page 2, Col. 5, Aug. 11, 1855.
 OTHER ----- (page) -----
 NAMES -----

EXACT
 SITE Sec 17-18 ----- T 121 ----- R 34 -----

TWP New London ----- AREA &
 DIMENS -----

GEN
 LOC ----- STATUS -----

Name Origin
 & Remarks:

"The new Territorial road from Minneapolis to Fort Ridgeley runs through Minnetonka City. Col. Case informs us, that the distance is only nine miles from the river at that place. The Commissioners on that road have determined to locate it north of Red Cedar Island Lake, which is much nearer than the old route betwixt Lake Calhoun and the Lake of the Isles."

5.

NAME RED CEDAR ISLAND LAKE CO KANDIYOHI
(lake) MINN. ANNALS

PRON _____ REF DAILY MINN. P. 2 Col. 3 Mar. 29 1855
(page)

OTHER NAMES _____

EXACT SITE Sec. 17-18 T 121 R 34

TWP New London AREA & DIMENS _____

GEN LOC _____ STATUS _____

Name Origin & Remarks: dit gives the distance as about 80 miles from Minneapolis a little north of west.

6-19-41

A. Tasmunor

6.

NAME ^x ANDREW CREEK ----- CO Kandiyohi
(stream) ⁷ Me Cauley Map Kandiyohi!

PRON ----- REF ^x Co. Atlas, 1915 (page) -----

OTHER NAMES UNNAMED -----

SOURCE COUNTY Kandiyohi MOUTH COUNTY ^x Kandiyohi MILES -----

SOURCE ^x Florida Slough SEC ^x 33 T ^x 12 N R ^x 35 W TWP ^x Lake Andrew

DIRECTION & AREA DRAINED ^x Flows S. ^x Flows North -----

MOUTH ^x Lake Andrew SEC ^x 11 T ^x 12 N R ^x 35 W TWP ^x Lake Andrew
Name Origin
& Remarks:

6. SOURCE MOUTH
COUNTY KANDIYOHI COUNTY KANDIYOHI COUNTY KANDIYOHI
STREAM

NAME ANDREW CREEK REF MAP OF CO. LAWSON'S HIST 276 (page)

PRON _____ MILES _____

OTHER NAMES _____

SOURCE LAKE ANDREW SEC 11 T 121N R 96W TWP LAKE ANDREW OF 5-24 P.M.

DIRECTION & AREA DRAINED SOUTH WEST _____

MOUTH FLORIDA SLOUGH LAKE SEC 33 T 121N R 95W TWP LAKE ANDREW
Description & Name Origin

Ingalls 6/3/40

6. STREAM SOURCE COUNTY MOUTH COUNTY COUNTY KANDIYOHI

NAME SHAKOPEE CREEK REF LAWSON'S HIST ^{CO.} 906 (page)

PRON _____ MILES _____

OTHER NAMES [PIPE] CREEK Lake Andrew

SOURCE 2 SEC _____ T 121 R 35 TWP MAMBE

DIRECTION & AREA DRAINED _____

MOUTH _____ SEC _____ T _____ R _____ TWP _____

Description & Name Origin

Jugalla 9/7/40

6.

STREAM SOURCE* MOUTH* COUNTY
 COUNTY KANDIYOHI COUNTY Swift COUNTY

NAME* SHAKOPEE CREEK REF ME Canby Map Kandiyohi, Switzer 3
Geol. Survey, Bull. 14, 1914: (1919)
 (page)

PRON _____ MILES _____

OTHER NAMES _____

SOURCE Lake Andrew SEC 11 T 12 NR 35 W TWP Lake Andrew

DIRECTION & AREA DRAINED* South - West - North . also flows thru Chippewa Co.

MOUTH* Chippewa River SEC 15 T 120 NR 40 W TWP Swenoda

Description &
 Name Origin

Ed. Hanson

6.

NAME P. _____ CO KANDIYOHI _____
(stream)PRON _____ REF WINCHELLS GEOLOGY OF MINN. Vol. 2. PLATE 40
(PAGE)

OTHER NAMES _____

SOURCE COUNTY KANDIYOHI _____ MOUTH COUNTY KANDIYOHI _____ MILES _____SOURCE LONG LAKE SEC 6 T 121N R 33W TWP IRVINGDIRECTION & AREA DRAINED Flows west _____MOUTH CROW RIVER SEC 35 T 122N R 34W TWP BURBANK
Name Origin & Remarks: (MIDDLE BRANCH)

Archie Pasmunon

11.
MISCELLANEOUS

Church

Co

Kandiyohi

MUN

NAME

?

Pres. Church

REF

Kandiyohi Co. Map.

(page)

14 1/4 Long.
9 5/8 Wide

PRON

EST

OTHER
NAMES

GEN
LOC

4 miles N.W. from the
Village of New London

EXACT
SITE

Sec 25

T

122N

R

35W

TWP

COL FAX

Description &
Name Origin

2/4/76

Hagm

NAME SHAKOPEE CREEK CO KANDIYOHI
 (stream) 1909-12 Report of Water Resources

PRON _____ RND STATE DRAINAGE COMM.
 (page) 588

OTHER
 NAMES _____

SOURCE COUNTY KANDIYOHI MOUTH COUNTY SWIFT MILES _____

SOURCE SWAN-LAKE SEC _____ T 122N R 36W TWP Norway Lake

DIRECTION & AREA DRAINED Flows west

MOUTH CHIPPEWA RIVER SEC _____ T 120N R 40W TWP _____

Name Origin

& Remarks:

(Mississippi River Drainage)

2-21-41

A. Rasmussen

6.

T122 R36

NAME Slough creek (stream) CO Kandiyohi

PRON _____ REF 27th Session 1891 333
Chap. 162 (page)

OTHER NAMES _____

SOURCE COUNTY _____ MOUTH COUNTY _____ MILES _____

SOURCE _____ SEC _____ T _____ R _____ TWP _____

DIRECTION & AREA DRAINED _____

MOUTH _____ SEC _____ T _____ R _____ TWP _____

Name Origin & Remarks

Authorized bridge across slough at
Sec. 15, T. 122, R. 36.
Approved April 21, 1891

BPC 2/27/41

6.

T 122 R 36 24

NAME SLOUGH CREEK (stream) CO KANDIYOHI

CHAPTER 103 TITLE 92

PRON _____ REF 30TH SESSION 1879 175 (page)

OTHER NAMES _____

SOURCE COUNTY _____ MOUTH COUNTY _____ MILES _____

SOURCE _____ SEC _____ T _____ R _____ TWP _____

DIRECTION & AREA DRAINED _____

MOUTH _____ SEC _____ T _____ R _____ TWP _____

Name Origin & Remarks:

An Act to appropriate money to build a bridge across the creek.

Approved April 9-1879.

Sec 15. T. 122. R. 36

3-5-41. A.A.F

NAME

TYPE

OTHER

NAME

SOURCE

COUNTY

SOURCE

DIRECTION

AREA DRAINED

NORTH

Base City

& Boundaries

CO

SEC

NORTH

COUNTY

SEC

SEC

(page)

BLIX

TWP

TWP

REFERENCES

Amund WEP-1

INDIVIDUAL WORK REPORT

2789-27695

Identification number

Name Bliss, John A.

Address 116 S. 4th St.

Payroll Period Oct. 1 To Oct. 15 - 1938

Project No. 6508

Date	STATEMENT OF HOURS WORKED				Total Hours	WORK FINISHED DURING PERIOD
	A.M.		P.M.			
✓ 10/5	8:30	To 12	1	To 4:30	7	
✓ 10/6	8:30	To 12	1	To 4:30	7	
	To			To		
	To			To		
	To			To		
	To			To		
	To			To		
	To			To		
	To			To		
	To			To		
	To			To		
	To			To		
	To			To		
	To			To		
	Total Hours				14	

WORK IN PROGRESS AT TIME OF REPORT
History of Artists Union

I hereby certify I have worked the days and hours indicated above at the occupation to which assigned.

Approved Raymond Hanson
Supervisor

Signed John A. Bliss

AUTHOR WINCHELL N. H. ASSISTED BY WARREN UPHAM - -TITLE THE GEOLOGICAL AND NATURAL HISTORY SURVEY OF MINNESOTAGEOLOGY OF MINNESOTA - FINAL REPORT - - - - -PUB AT ST. PAUL - - - - - PUBLISHER PIONEER PRESS COMPANY - STATE PRINTERS.PUB DATE 1888 - - - - - ED - - - - - NO VOLS - - - - - VOL NO 2 - - - - - PAGES 695 - - - - -LIBRARY OFFICE - - - - - ABBREVIATION USED WINCHELLS GEOLOGY ^{OF MINN.} _{OR} VOL. 2 - - - - - PAGE PLATE
Remarks -

illustrated By Forty Two plates and Thirty two figures.
Rechecked by Hall.

DATE USED 5 Days 12/11-40 - - - - - BY Archie Tasmussen - - - - -

1.

REFERENCE

KANDIYOHKI Co.

AUTHOR LAWSON, VICTOR E. -----

TITLE HISTORY OF KANDIYOHKI COUNTY -----

PUB AT WILLMAR ----- PUBLISHER VICTOR E. LAWSON & J. EMIL NELSON
 PUBLISHERS OF THE WILLMAR TRIBUNE
 PUB DATE 1906 ----- ED ----- NO VOLS 1 ----- VOL NO ----- PAGES 446 -----

LIBRARY MPLS PUBLIC LIBRARY ----- ABBREVIATION USED LAWSON'S HIST -----
 Remarks:

DATE BEGAN 5/9/1940 -----

DATE COMPLETED 6/17/1940 ----- BY Ed C. Ingalls -----

1.

REFERENCE

KANDIYOHII Co

AUTHOR A. T. ANDREAS -----

TITLE ILLUSTRATED HISTORICAL ATLAS OF
THE STATE OF MINNESOTA -----

PUB AT CHICAGO ILLS PUB-LISHER A. T. ANDREAS -----

PUB DATE 1874 ED 1 NO VOLS 1 VOL NO 1 PAGES 394 -----

LIB-RARY MPLS ABBREVIATION USED ANDREAS 1874 ATLAS

Remarks:

Minny 93 Present on form

DATE BEGAN 5-14-41 -----

DATE COMPLETED 5-27-41 BY A. A. FAGEN -----

AUTHOR HARVEY WALKERTITLE VILLAGE LAWS AND GOVERNMENT IN MINNPUB AT MPLS PUBLISHER U. OF M. PRESSPUB DATE APR. 1927 ED NO 1 VOLS VOL NO 1 PAGES 175LIBRARY OFFICE OFFICE ABBREVIATION USED WALKER'S VILLAGE LAWS
Remarks -DATE USED Dec 11-40BY Frank Bienappf

AUTHOR N. H. Winchell - ass. by Harrison Upham -----

TITLE Geology of Minnesota ----- Kandiyohi Co ----- X

PUB AT St. Paul ----- PUBLISHER Pioneer Press Company -----

PUB DATE 1888 ----- ED ----- NO VOLS ----- VOL NO 2 ----- PAGES 671 -----

LIBRARY U.S. N. A. E. ----- ABBREVIATION USED N. H. Winchell ----- geol. Board, Vol 2 -----
Remarks:

DATE BEGAN 5-27-1941 -----

DATE COMPLETED 5-28-1941 ----- BY Walter C. Shurt -----

1.

REFERENCE

Kandiyohi
Kandiyohi Co

AUTHOR P. F. Collier and Son. 1914 Atlas -----

TITLE New Encyclopedic Atlas and Gazetteer of World -----

PUB AT ----- PUBLISHER P. F. Collier & Son. -----

PUB DATE ----- NO VOLS ----- VOL NO ----- PAGES 262 -----

LIB. ^{Office} RARY ----- ABBREVIATION USED P. F. Collier & Son. 1914 Atlas -----

Remarks:

Revised by W. W. Poates
Copyright, 1910. By Dodd, Mead & Co.

DATE BEGAN 1-10-1941 -----

DATE COMPLETED 1-10-1941 ----- BY Walter C. Smith -----

AUTHOR Upham WarrenTITLE Minnesota Geographic Names - Their Origin
& Historic SignificancePUB. AT St Paul, Minn. PUBLISHED Minn. Historical Society
Printed by Colwell Press, Inc.
Mpls, Minn.PUB. DATE 1920 ED. NO. 17 VOLS. VOL. NO. 17 PAGES 235LIBRARY U of M ABBREVIATION USED Upham
Remarks -DATE
USEDchecked by
Brennoff
7/10/40

BY

R. Morgan

AUTHOR Mike Holm, Secretary of State KANDIYOHIO Co.

TITLE Legislative Manual of 1939

PUB AT St. Paul PUBLISHER State Printer

PUB DATE 1939 ED NO VOLS VOL NO PAGES 592

LIBRARY Office ABBREVIATION USED Legislative Manual 1939

Remarks:

DATE BEGAN 5-14-1941

DATE COMPLETED 5-19-1941 BY Walter C. Hunt

1.

REFERENCE

KANDIYOH! Co.

AUTHOR

TITLE

STANDARD MAP of KANDIYOH! Co.

PUB

AT

St. PAUL.

PUB-

LISHER

MINN. MAP PUB. Co.

PUB

DATE

1912

ED

NO

VOLS

VOL

NO

PAGES

LIB-

RARY

Office

ABBREVI-

ATION USED

1912 Std. Map of Co.

Minn. Map Pub. Co.

Remarks:

DATE

BEGAN

2-13-42

DATE

COMPLETED

BY

H. Ball

1.

REFERENCE

KANDIYOHI Co.

AUTHOR MINNESOTA DEPARTMENT OF HIGHWAYS

TITLE ATLAS OF GENERAL HIGHWAY COUNTY MAPS FOR MINNESOTA

PUB AT ST. PAUL MINN. PUBLISHER MINNESOTA DEPARTMENT OF HIGHWAYS.

PUB 1936; REVISED AS
DATE OF JAN 1st 1940 ED NO VOLS 1 VOL NO 1 PAGES 87LIB- MPLS PUBLIC LIBRARY
RARY BUSINESS BRANCH ABBREVIATION USED 1940 ATLAS OF MINN. HWYS. PAGE 24

Remarks:

DATE BEGAN 2/16-1942

DATE COMPLETED 2/24-42 BY Y. P. Garrison

1.

REFERENCE

Kandiyohi Co. X

AUTHOR

TITLE

KANDIYOHICOUNTY MAP.

PUB AT

PUB-LISHER

PUB DATE

ED

NO VOLS

VOL NO

PAGES

LIBRARY

Office

ABBREVIATION USED

Kandiyohi Co. Map.

14 1/4 Long
9 5/8 Wide

Remarks:

Rechecked by Hall.
2/7/41.

DATE BEGAN

JAN 29 1941

DATE COMPLETED

Feb. 7. 1941

BY

HAGEN

1.

REFERENCE

Kandiyohi Co.

AUTHOR Department of Drainage and Water, State of Minnesota

TITLE 1928 Gazetteer of Meanderd lakes of Minnesota

PUB AT Saint Paul, Minnesota PUB-LISHER Department of Drainage and Waters

PUB DATE July 1928 ED NO VOLS 1 VOL NO 1 PAGES 183

LIB-RARY Office ABBREVIATION USED 1928 Lake Gazetteer

Remarks:

DATE BEGAN February 14, 1941

DATE COMPLETED February 14, 1941

BY

Walter A. Smith

4. VILLAGE (Railway Village) Co. Kandiyohi
NAME St. John's REF Bd of Immigration
Min. 885 133
(page)

PRON _____ PO
HIST _____

OTHER NAMES _____ CO
ST? _____

EXACT SITE _____ T _____ R _____ TWP _____

GEN LOC Near the west Boundary FIRST SETTLED _____

PLAT _____ INCORP _____

Description & Name Origin
A small railway village.
J. W. Paul
3/20/40.

(Kandiyohi)

4. VILLAGE P.O.

Co. Monongalia

NAME ROSEVILLE

REF St. P. & Pac 1st Div. 1870 Plate 5
(page)

PRON _____ PO HIST _____

OTHER NAMES _____ CO ST? _____

EXACT SITE _____ T 122^N R 33 TWP _____

GEN LOC _____ FIRST SETTLED _____

PLAT _____ INCORP _____

Description &
Name Origin

Mosquist 4-8-40

4.

VILLAGE

Co

[Kandiyohi]

MONONGALIA

NAME

Roseville

REF

Melkung-Minn. 1870 228
(page)

FROM

PO

HIST

Had P.O. in 1870

OTHER

NALES

EXACT

SITE

T

R

TWP

GEN

LOC

FIRST

SETTLED

PLAT

Description &

Name Origin

I CORN

Jacob Paul
3/6/40.

5.

LAKE

Co Kandiyohi

NAME Foot Lake REF Bd. of Immigration, Minn. 1885 132
(page)

PRON _____ STATUS _____

OTHER NAMES _____

EXACT SITE _____ T _____ R _____

TWP _____ AREA & DIMENS _____

GEN LOC Southern shore of Wilmar,

Description & Name Origin

John Sam
3/20/40.

4.

VILLAGE

Co

[Kandiyohi]

NAME

Svea

REF *Holt, Am. Place Names*188
(page)

PRON

Svay'a; also Svec'a

PO
DISTOTHER
NAMESEXACT
SITE

T


R

TWP

GEN
LOCFIRST
SETTLED

PLAT

INCORP

Description &
Name Origin

 3/5

4.

VILLAGE

Co

Kandyoshi

NAME

SPICER

REF

*Min by Counties 1918**76*
(page)

PREC

PO
MISTOTHER
TALKSEXACT
SITE

T

R

TWP

GEN
LOCFIRST
SETTLED

PLAT

INCORP

Description &
Name Origin*A. Sheenan 7/29*

4.

VILLAGE

Co

Kandiyohi

NAME

Wilmar

REF

Bd. of Immigration,
Minn. 1885 (132)
(page)

PRON

PO

HIST

OTHER
NAMESCO
ST?

yes

EXACT
SITE

T

R

TWP

GEN
LOCon the St. P., M. + M. Ry on
the southern shore of Foot LakeFIRST
SETTLED

PLAT

INCORP

Description &
Name OriginJas. D. ...
7/20/40.

VILLAGE

Co R I Kanduychi INAME WILMAR REF N.P. Directory 1883-84
(page) 131FROM PO
HISTOTHER
NALESEXACT
SITE T R TWPGEN
LOG Southwesterly direction from St Cloud FIRST
SETTLEDPLAT I. CORP
Description &
Name Origin

3-18-40

Ed. Thomas

3.

CITY

Co Kandyohi

NAME Willmar

REF Min by Counties ¹⁹¹⁸ 76
(page)

PRON

BECAME
CO SEAT yes March, 20, 1858

OTHER
NAMES

LT LG

GEN
LOC

FIRST
SETTLED

PLAT
Description &
Name Origin

INCORP

CHART

H. Keenan 2/29

4.

VILLAGE

Co ^[Kandyohi] Monongahia -----NAME Georgeville ----- REF MeClung-MINN-1870-228
(page)PROM ----- PO
HIST Had P.O. IN 1870 -----OTHER
NAMES -----EXACT
SITE ----- T ----- R ----- TWP -----GEN
LOC ----- FIRST
SETTLED -----PLAT ----- I CORP -----
Description &
Name Origin *Jack Paul*
3/6/40.

5.

LAKE

Co

Kandiyohi

NAME

Grass

REF

*Bd. of Immigration,
Minn. 1885*

132
(page)

PRON

STATUS

OTHER
NAMES

EXACT
SITE

T

R

TWP

AREA &
DIMENS

6 to 10 sq miles.

GEN
LOC

Description &
Name Origin

*Jacobson
3/20/40.*

4.

VILLAGE

Co [Kandiyuki]
Momongahia -----NAME Green Lake ----- REF Mechung-Minn-1870 228
(page)PROM ----- PO
HIST Had P. O. in 1870 -----OTHER
NAMES -----EXACT
SITE ----- T ----- R ----- TWP -----GEN
LOC ----- FIRST
SETTLED -----PLAT ----- IN CONP -----
Description &
Name Origin *Jack Smith*
2/6/40.

5.

LAKE

Co Kandiyohi

Bd. of Immigration

NAME Green REF Min. 1885 132
(page)

PRON _____ STATUS _____

OTHER NAMES _____

EXACT SITE _____ T _____ R _____

TWP _____ AREA & DIMENS 6 to 10 sq miles.

GEN _____
LOC _____
Description & Name Origin _____

J. J. J. J.
3/20/20.

4.

VILLAGE

Co KANDIYOHU 21

NAME

KANDIYOHU

REF

Map & Pac 1st Div. 1870 Plate J
(page)

PRON

PO
HIST

OTHER
NAMES

CO
ST?

Yes

EXACT
SITE

T

119^N-R-34 TWP

GEN
LOC

6 1/4 W. of Atwater

FIRST
SETTLED

PLAT

INCORP

Description &
Name Origin

Acquist 4-8-40

4a

VILLAGE

Co

Kandiyohi

NAME

Kandiyohi

REF

Min by Counties 1918

76
(page)

PROG

PO
LISTOTHER
NALESEXACT
SITE

T

R

TWP

GEN
LOCFIRST
SETTLED

PLAT

LICORP

Description &
Name Origin

B. Keenan 7/29

VILLAGE

Co

[Kandiyohi]

NAME

KANDIYOHİ

REF

Felt Am. Place Names

89

(page)

PRON

Rhymes with "(Why is) Mandy so shy"

PO

HIST

OTHER

NAMES

EXACT

SITE

T

R

T/F

GEN

LOC

FIRST

SETTLED

PLAT

INCORP

Description &

Name Origin

Webster has something different for that last syllable,
 but my Kandiyohi correspondent is perfectly positive
 about the longness of that last i.

W. S. Keenan 3/5

VILLAGE

Co. KANDIYOHI COUNTYNAME KANDIYOHI REF GANNETT, PLACE NAMES 149*
(page)PROB. PO
HISTOTHER
NAMESEXACT
SITE T R TWPGEN. FIRST
LOC. SETTLEDPLAT. I. CORP.Description &
Name Origin FROM THE INDIAN KANDI, "BUFFALO FLESH,"
AND LYOHI "TO REACH ME."

4.

* E98-N2 W7

VILLAGE

Co KANDIYOHİ

NAME

KANDIYOHİ

REF

Williamson, Names from
Dakota107
(page)

PROH

Kandiyohi

PO

HIST

OTHER

NAMES

CO
SEAT

EXACT

SITE

T

R

TRF

GEN

LOC

FIRST

SETTLED

PLAT

Description &

Name Origin

INCORP

Means "Kandi, buffalo fish; y,
euphonic; ohi, arrive in;
Name of the lake which still retains

over

it, since given to the town
and County.

Feb-21-40.

BY Reuben Johnson

VILLAGE

Co KandiyohiNAME Kandiyohi REF McClung-Minn. 1870 227
(page)PROB PO
HIST Had P.O. in 1870.OTHER NAMES @
Seat Yes.EXACT SITE T R T/FGEN LOC FIRST SETTLED

PLAT INCORP

Description & Name Origin Only Village and Post office in Kandiyohi County-J. A. [Signature]
2/6/40.

6.

STREAM

THRU
SOURCE
COUNTY

Kandiyohi

MOUTH
COUNTY

NAME

HAWK RIVER

REF

Minneapolis Counties 1918

75
(page)

FROM

MILES

OTHER

NALES

SOURCE

SEC

T

R

TWP

DIRECTION &
AREA DRAINED

MOUTH

SEC

T

R

TWP

Description &
Name Origin

W. Keenan 7/29

4.

VILLAGE

[Kandiyohi]

Co Monongalia -----NAME Harrison Irving ----- REF MeClung-MINN-1870-228
(page)FROM ----- PO
HIST Had P.O. in 1870 -----OFFER
MALES -----EXACT
SITE ----- T ----- R ----- TRP -----GEN
LOC ----- FIRST
SETTLED -----PLAT ----- INCORP -----
Description &
Name OriginJack Stork
3/6/40

5.

LAKE

Co

Kandiyohi

NAME

Little Kandiyohi

REF

A.P. Pac Rst Div 1870 Plate 5
(page)

PRON

STATUS

OTHER
NAMES

EXACT
SITE

T 119^N 118^N R 34

AREA &
DIMENS

TWP

GEN
LOC

Description &
Name Origin

Marginal 4-8-40

4.

VILLAGE

[Kandyohi]
Co Monongahia -----

NAME

Land Lake -----REF McClung-Minn-1870 228
(page)

FROM

PO
HISTHad P.O. in 1870 -----OTHER
NAMES -----EXACT
SITE -----

T

R

TRF

GEN
LOC -----FIRST
SETTLED

PLAT

Description &
Name Origin

INCORP -----

Jack Paul
3/6/40

5.

LAKE

Co.

Kandiyohi

NAME

Lillian (Lake Lillian)

REF

St. P. & Pac R. Div. 180 Plate 5

(page)

PRON

STATUS

OTHER
NAMES

EXACT
SITE

T

117N

R

34-33

AREA &
DIMENS

TWP

GEN
LOC

Description &
Name Origin

Moquist 4-8-40

4.

VILLAGE

Co

Kandiyohi

NAME

PENNOCK

REF

Minn by Counties 1918

76
(page)

PRON

PO

MIST

OTHER

NALES

EXACT

SITE

T

R

TWP

GEN

LOC

FIRST

SETTLED

PLAT

Description &

Name Origin

LICORP

W. S. Keenan 7/29

2.

TOWNSHIP

Co

[Monongalia] Kandiyoiki

NAME

New London

REF

At. & Pac. pt. Div 1870 Plate 5

(page)

PRON

T

121ⁿ

R

34

OTHER
NAMES

GEN
LOC

FIRST
SETTLED

ORGAN-
IZED

Description &
Name Origin

Monquist 4-5-40

4.

VILLAGE

Co

Kandiyohi

[Monongalia]

NAME

NEW LONDON

REF

At Pr Pac 1st Div 1870 Plate 5
(page)

PRON

PO
HIST

OTHER
NAMES

CO
ST?

yes

EXACT
SITE

T

121st R 34

TWP

New London

GEN
LOC

12 MI. NO. OF KANDIYOH

(on So. Branch of north fork of CRAW R)

FIRST
SETTLED

PLAT

INCORP

Description &
Name Origin

Monquist 4-8-40

4.

VILLAGE

Co ^[Kandyoko]
MonongakiaNAME New London REF McChung-Miwn-1870 228
(page)FROM PO
HIST
CoOTHER NAMES Seat - Yes -EXACT SITE T R TWPGEN FIRST
LOC SETTLEDPLAT I CORP
Description &
Name Origin Spec Path
3/6/40.

4.

VILLAGE

Co

Kandiyohi

NAME

New London

REF

Min by Counties 1918

76
(page)

PROG

PO
DIST

OTHER

NALES

EXACT

SITE

T

R

TWP

GEN

LOC

FIRST
SETTLED

PLAT

Description &

Name Origin

INCORP

H. L. Keenan 7/29

Kandiyohi

4.

VILLAGE

PO.

Co

[Minnesota]

NAME

NORWAY LAKE

REF

At Ft. Peck 1st Div. 1870 Plate 6
(page)

PRON

PO
HIST

OTHER
NAMES

CO
ST?

EXACT
SITE

T 121^N R 35 TWP

GEN
LOC

FIRST
SETTLED

PLAT

INCORP

Description &
Name Origin

Worquist 4-8-40

5.

LAKE

Co

Kandiyoshi

[Monongalia]

NAME

NORWAY LAKE

REF

At R Oc 1st Div. 187. Plate 6

(page)

PRON

STATUS

OTHER
NAMES

EXACT
SITE

T 121^N R 35

AREA &
DIMENS

TWP

GEN
LOC

Description &
Name Origin

Worquist 4-8-40

4.

VILLAGE

Co

[Kandiyohi]
[Monongahalia]

NAME

Norway Lake

REF

Methung-MINN-1870 228
(page)

FROM

PO

HIST

Had P. O. in 1870

OTHER

NAMES

EXACT

SITE

T

R

TRF

GEN

LOC

FIRST

SETTLED

PLAT

Description &

Name Origin

I. CORP

Jack Smith
3/6/40.

5.

LAKE

Co

Kandiyohti

NAME

Norway

REF

Bd of Immigration,
Minn. 1885

132
(page)

PRON

STATUS

OTHER
NAMES

EXACT
SITE

T

R

TWP

AREA &
DIMENS

6 to 10 sq miles.

GEN

LOC

Description &
Name Origin

Jack Paul
3/20/40

VILLAGE

Co

Kandiyohi

NAME

ATWATER

REF

*Mem by Counties 1918**76*
(page)

PRICE

PO
LISTOTHER
NOTESEXACT
SITE

T

R

TWP

GEN
LOCFIRST
SETTLED

PLAT

L. CORP

Description &
Name Origin*H. Keenan 7/29*

5.

LAKE

Co Kandiyoti

NAME Big Kandiyoti REF Bd. of Immigration, Minn. 1885 132
(page)

PRON _____ STATUS _____

OTHER NAMES _____

EXACT SITE _____ T _____ R _____

TWP _____ AREA & DIMENS 6 to 10 sq miles.

GEN _____
LOC _____
Description & Name Origin _____

John Paul
3/20/40.

5.

LAKE

Co

Kandiyohi

NAME

BIG KANDIYOH

REF

St. P. Pac 1st Div 1870 Plate 5

(page)

PRON

STATUS

OTHER NAMES

EXACT SITE

T 118² R 34

AREA & DIMENS

TWP

GEN LOC

Description & Name Origin

Mosquit 4-8-40

4.

VILLAGE

Co

[Kandyohi]
Monongahia

NAME

Butbank

REF

McChung-MINN-1870 228
(page)

PROB

PO
LIST

16th P.O. in 1870

OTHER
NAMESEXACT
SITE

T

R

TRF

GEN
LOC

FIRST

SETTLED

PLAT

INCORP

Description &

Name Origin

Jasen Paul
3/6/40.

5.

LAKE

Co.

KANDIYOH1

NAME

ELIZABETH (L. Elizabeth) REF

St. P. & Pac. 1st Div. 1870 Plate 5
(page)

PRON

STATUS

OTHER
NAMES

EXACT
SITE

T

118²

R

33

AREA &
DIMENS

TWP

GEN
LOC

Description &
Name Origin

Mosquito 4-8-40

6.

STREAM

THRU
SOURCE
COUNTY

Kandiyohi

SOUTH
COUNTY

NAME

Crow River

REF

Min. by Counties 1918

75
(page)

PROB

MILES

OTHER
NALES

SOURCE

SEC

T

R

TWP

DIRECTION &
AREA DRAINED

MOUTH

SEC

T

R

TWP

Description &
Name Origin

B. Keenan 7/29

4a

VILLAGE

Co Kandiyohi

NAME RAYMOND

REF Min by Counties 1918

76
(page)

PRICE

PO
DIST

OTHER
SALES

EXACT
SITE

T

R

TWP

GEN
LOC

FIRST
SETTLED

PLAT
Description &
Name Origin

INCORP

W. Keenan 2/29