



[Minnesota Geographic Board.  
Records.](#)

## **Copyright Notice:**

This material may be protected by copyright law (U.S. Code, Title 17). Researchers are liable for any infringement. For more information, visit [www.mnhs.org/copyright](http://www.mnhs.org/copyright).

LAC QUI PARLE COUNTY

Finished File

Approved name

Name in use **Agassiz Township**

Pronunciation

Feature named **Township**

County **Lac qui Parle**

Location **T.120,121 N.,R.45 W.**

Names

Comments

Minn.Platbook,1916: **Agassiz Township.**

McCauley: **Agassiz Township**

Upham,289: **Agassiz Township. First settled 1870. Organized April 12,1887. Named for the Glacial Lake Agassiz, in the basins of the Red River and Lake Winnipeg. The glacial lake was named for Jean Louis Rudolphe Agassiz, the scientist.**

Short: **Agassiz Township.**

U.S.Soil Map,1924: **Agassiz Township.**

Approved name

Name in use Arena Township

Pronunciation

Feature named Township

County Lac qui Parle

Location T.128 N., R. 45 W.

Names

Comments

Minn. Platbook, 1916: Arena Township.

McCauley: Arena Township.

Upham, 289: Arena Township. First settled 1878. Organized Jan. 3, 1880. A Latin word meaning sand. Its earliest pioneers came from southern Wis., where this name was earlier given to a township and village on the Wisconsin river in Iowa county.

U.S. Soil Map, 1924: Arena Township.

Short: Arena Township.

Winchell, 1: pl. 29: Arena Township.

Sp. Laws, 1881, p. 891: Arena Township. Act to legalize twp. organization. Approved March 7, 1881.

Approved name

Name in use **Augusta Township**

Pronunciation

Feature named **Township**

County **Lac qui Parle**

Location **T.118 N.,R.46 W.**

Names

Comments

Minn.Platsbook,1916: **Augusta Township.**

McCauley: **Augusta Township.**

Upham,289: **Augusta Township. Organized Feb.5,1880. Named for Augusta in Eau Claire County Wis. the former home of its first settlers, who came in April 1879.**

U.S.Soil Map,1924: **Augusta Township.**

Short: **Augusta Township.**

Winchell,1:pl.29: **Augusta Township.**

Approved name

Name in use **Baxter Township**

Pronunciation

Feature named **Township**

County **Lac qui Parle**

Location **T.117 N., R.42 W.**

Names

Comments

Minn.Platbook,1916: **Baxter Township.**

McCauley: **Baxter Township.**

Upham,289: **Baxter Township. First settled 1870. Organized Sept.30,1871. Named for Hiram A. Baxter, at whose home the organization meeting was held.**

U.S.Soil Map,1924: **Baxter Township.**

Short: **Baxter Township.**

Andreas: **Baxter Township.**

Winchell,1:pl.29: **Baxter Township.**

Approved name

Name in use Bellingham

Pronunciation

Feature named

County Lac qui Parle

Location T.119 N., R.45 W., sec.3,4,9,10. Perry Township.

Names

Comments

Co.atlas,1913: Bellingham. On GN r.r.

Minn.Platbook,1916: Bellingham.

Upham,289: Bellingham. Platted Sept.1887. Named for Robert Bellingham, one of the original pioneers of its site.

McCauley: Bellingham.

U.S.Soil Map,1924: Bellingham.

Short: Bellingham.

Minn.Commercial Directory,1937-38: Bellingham. On GN r.r.

Walker,Village Laws,109: Bellingham. Incorp. May 5,1890.

Approved name

Name in use Boyd

Pronunciation

Feature named

County Lac qui Parle

Location T.116 N., R.42 W., sec.15,16,22. Ten Mile Lake Township.

Names

Comments

Co.atlas,1913: Boyd.  
Minn.Platbook,1916: Boyd.  
Upham,289: Boyd. Platted 1884. Incorp 1893. A r.r. village.  
Named by officers of the M.&ST.L. r.r.  
McCauley: Boyd. On M.&ST.L. r.r.  
U.S.Soil Map 1924: Boyd.  
Short: Boyd.  
R.R.Com.Map,1930: Boyd.  
Walker, Village Laws,109: Boyd. Incorp Feb.10,1893. Sep from twp.  
Collier Atlas,1914: Boyd.  
Minn.Commercial Directory,1937-38: Boyd

Approved name

Name in use Camp Release Township

Pronunciation

Feature named Township

County Lac qui Parle

Location T.117,118 N.,R.41 W.

Names

Comments

Minn.Platbook,1916: Camp Release Township.

McCauley: Camp Release Township.

Upham,289<sup>308</sup>: Camp Release Township. First settled 1868. Organized April 5,1871. Has the site of Camp Release, marked by a monument, where the captives taken by the Sioux in the outbreak of 1862 were surrendered on September 26 to General Sibley.

Short: Camp Release Township.

U.S.Soil Map,1924: Camp Release Township.

Winchell,1:pl.29: Camp Release Township.

Andreas: Camp Release Township.

Approved name

Name in use Cerro Gordo

Pronunciation

Feature named

County Lac qui Parle

Location T.118 N.,R.43 W.,sec.3 s.e. Cerro Gordo Township

Names

Comments

Co.atlas,1913: Cerro Gordo.

Minn.Platbook,1916: Cerro Gordo.

McCauley: Cerro Gordo.

Short: Cerro Gordo.

Minn.Commercial Directory,1937-38: Cerro Gordo. On C&NW r.r.

Approved name Cerro Gordo Township

Name in use Cerro Gordo Township

Pronunciation

Feature named Township

County Lac qui Parle

Location T.118 N.,R.43 W.

Names

Comments

USGB, Sixth Report, 206: Cerro Gordo; Township, Lac qui Parle, County, Minn. (Not Cerrogordo).

Minn. Platbook, 1916: Cerro Gordo Township.

McCauley: Cerro Gordo Township.

Upham, 289: Cerro Gordo Township. First settled 1868. Organized April 7, 1871. Received this Spanish name, meaning "Big Mountain," at the suggestion of Col. Samuel McPhail, who participated in the battle of Cerro Gordo in the Mexican War.

Short: Cerro Gordo Township.

U.S. Soil Map, 1924: Cerro Gordo Township.

Winchell, 1: pl. 29: Cerro Gordo Township.

Andreas: Cerro Gordo Township.

Chippewa Lac qui Parle Indian Mission Park: see Chippewa Mission Memorial State Wayside,  
Lac qui Parle County

Chippewa Lac qui Parle Park: see Chippewa Mission Memorial State Wayside, Lac qui Parle Co

Approved name

Name in use Chippewa Mission Memorial State  
Wayside

Pronunciation

Feature named State Park

County Lac qui Parle

Location T.118 N., R.42 W., sec.13.

Names  
Chippewa Lac qui Parle  
Park  
Chippewa Lac qui Parle  
Indian Mission Park

Comments  
Laws, 1937, p.199: Chippewa Mission Memorial State Wayside;  
Chippewa Lac qui Parle Park. Act to change name. Approved March  
31, 1937.  
Laws, 1931, p.519: Chippewa Lac qui Parle Indian Mission Park.  
Act appropriating money to establish this park. Approved April 25,  
1931.

i Parle  
n Parle

Custer Township: see Manfred Township, Lac qui Parle County

Approved name

Name in use Dawson

Pronunciation

Feature named City

County Lac qui Parle

Location T.117 N., R.43 W., sec.20,21. Riverside Township

Names

Comments

Co.atlas,1913: Dawson.

Minn.Platsbook,1916: Dawson. On Wis.,Minn.&St.L. r.r.

McCauley: Dawson. M&St.L. r.r.

Upham,289: Dawson. Platted 1884. Incorp as a village 1885;  
as a city 1911. A r.r. city. Named for William Dawson (1825-1901),  
a banker of St. Paul, who was one of the proprietors of its site.  
(Gives biog. sketch.)

Short: Dawson.

U.S.Soil Map,1924: Dawson.

Sp.Laws,1889,p.1010: Dawson. Act to make this village, an  
election district separated from Riverside Township. Approved April  
22,1889.

Approved name

Name in use **Freeland**

Pronunciation

Feature named

County **Lac qui Parle**

Location

Names

Comments

Minn. Commercial Directory, 1937-38: Freeland. Mail, Madison.  
On M&St.L. r.r.

Approved name

Name in use Freeland Township

Pronunciation

Feature named Township

County Lac qui Parle

Location T.116 N.,R.45 W.

Names

Comments

Minn.Platsbook,1916: Freeland Township.

McCauley: Freeland Township.

Upham,289,290: Freeland Township. First settled 1877. Organized March 1880. The petitioners at first requested that the name Freedom be given for J. P. Free, one of its petitioners, but this was changed because another township of the state was earlier so named.

Short: Freeland Township.

U.S.Soil Map,1924: Freeland Township.

Sp.Laws,1881,p.891: Freeland Township. Act to legalize twp organization. Approved March 7,1881.

Winchell,1:pl.29: Freeland Township.

Approved name

Name in use Garfield Township

Pronunciation

Feature named Township

County Lac qui Parle

Location T.117 N.,R.45 W.

Names

Comments

Minn.Platsbook,1916: Garfield Township.

McCaully: Garfield Township.

Upham,290: Garfield Township. First settled 1873. Organized  
Jan.24,1881. Named for James A. Garfield.

Short: Garfield Township.

U.S.Soil Map,1924: Garfield Township.

Winchell,1:pl.29: Garfield Township.

Approved name

Name in use Hamlin Township

Pronunciation

Feature named Township

County Lac qui Parle

Location T.117 N., R. 44 W.

Names

Comments

Minn. Platbook, 1916: Hamlin Township.

McCauley: Hamlin Township

Upham, 290: Hamlin Township. First settled April 1874. Organized Sept. 10, 1879. Named for its first settler, John R. Hamlin, who died in 1876.

Short: Hamlin Township.

U.S. Soil Map, 1924: Hamlin Township.

Winchell, 1:pl. 29: Hamlin Township.

Sp. Laws, 1881, p. 891: Hamlin Township. Act to legalize twp organization. Approved March 7, 1881.

Approved name

Name in use Hantho

Pronunciation

Feature named

County Lac qui Parle

Location T.119 N., R.43 W., sec.29. Hantho Township

Names

Comments

Co.atlas,1913: Hantho.

Minn.Platbook,1916: Hantho.

McCauley: Not shown.

Approved name

Name in use Hantho Township

Pronunciation

Feature named Township

County Lac qui Parle

Location T.119,120 N.,R.42,43 W.

Names

Comments

Minn.Platsbook,1916: Hantho Township.

McCauley: Hantho Township.

Upham,290: Hantho Township. Organized Nov.4,1878. Named for its first settler, Halvor H. Hantho, an immigrant from Norway, who took a homestead on sec.15 in 1872.

U.S.Soil Map,1924: Hantho Township.

Short: Hantho Township.

Winchell,1:pl.29: Hantho Township.

Approved name

Name in use **Haydenville**

Pronunciation

Feature named

County **Lac qui Parle**

Location **T.118 N.,R.45 W.,sec.20. Arena Township.**

Names

Comments

McCauley: Haydenville. Wis, Minn. & St. L. r.r.; M & St. L. r.r.  
Upham, 290: Haydenville. Platted Oct. 10, 1910. A r.r. station.  
Named for Herbert L. Hayden (1850-1911), owner of the site. (Gives  
biog. sketch).  
Minn. Platbook, 1916: Haydenville.  
Short: Haydenville.  
Minn. Commercial Directory, 1937-38: Haydenville.  
US. Soil Map, 1924: Haydenville.

Approved name Lac qui Parle

Name in use Lac qui Parle

Pronunciation

Feature named Village

County Lac qui Parle

Location T.118 N.,R.42 W.,sec.27. Lac qui Parle Township

Names  
Lac-qui-Parle

Comments

USGB, Sixth Report, 442. Lac qui Parle; Village, Lac qui Parle  
County, Minn. (Not Lac-qui-parle).  
Co.atlas, 1913: Lac qui Parle.  
Minn.Platabook, 1916: Lac qui Parle.  
Upham, 290: Lac qui Parle. Co. seat until May 1889 when moved to  
McCauley: Lac qui Parle. LMadison.  
Shot: Lac qui Parle  
Andreas: Lac qui Parle.  
Winchell, 1:pl.29: Lac qui Parle.  
U.S.Soil Map, 1924: Lac qui Parle.  
Minn.Commercial Directory, 1937-38: Lac qui Parle. On CM&St.P.r.r.  
St.Paul Daily Press, Feb. 3, 1870, p.2, c.5: Lac qui Parle. Gives  
history.

Lac-qui-Parle: see Lac qui Parle, Lac qui Parle County.

Approved name Lac qui Parle Township

Name in use Lac qui Parle Township

Pronunciation

Feature named Township

County Lac qui Parle

Location T.118,119 N.,R.42 W.

Names

Comments

USGB, Sixth Report, 442: Lac qui Parle; Township, Lac qui Parle County, Minn. (Not Lac-qui-parle).

Minn.Platsbook,1916: Lac qui Parle Township.

McCauley: Lac qui Parle Township.

Upham,290: Lac qui Parle Township. First settled 1868. Organized Jan.12,1873. Took its name from the lake, q.v.

Short: Lac qui Parle Township.

U.S.Soil Map,1924: Lac qui Parle Township.

Winchell,1:pl.29: Lac qui Parle Township.

Andreas: Lac qui Parle Township.

Sp.Laws,1881,p.891: Lac qui Parle Township. Act to legalize twp organization. Approved March 7,1881.

Approved name

Name in use Lake Shore Township

Pronunciation

Feature named Township

County LaC qui Parle

Location T.119, 120 N., R.44 W.

Names

Comments

Minn. Platbook, 1916: Lake Shore Township.

McCauley: Lake Shore Township.

Upham, 290: Lake Shore Township. First settled 1874. Organized March 11, 1879. Received this name because it borders on Marsh Lake.

Short: Lake Shore Township.

U.S. Soil Map, 1924: Lake Shore Township.

Winchell, 1: pl. 29: Lake Shore Township.

Lewisburg: see Louisburg, Lac qui Parle County

Approved name

Name in use Louisburg

Pronunciation

Feature named

County Lac qui Parle

Location T.120 N., R.44 W., sec.33. Lake Shore Township.

Names  
Lewisburg

Comments

Co.atlas,1913: Louisburg.

Minn.Platbook,1916: Louisburg.

McCauley: Louisburg. On GN.r.r.

Upham,290: Louisburg. Platted Sept.12,1887. Named by officers  
of the GN r.r.

Short: Louisburg.

Walker, Village Laws,118: Lewisburg. Incorp Nov.2,1905.Sep from  
township.

U.S.Soil Map,1924: Louisburg.

McCusin Township: see Mehurin Township, Lac qui Parle County

Approved name

Name in use Madison

Pronunciation

Feature named

County Lac Qui Parle

Location T.118 N., R.44 W., sec.20,21,28,29. Madison Township

Names

Comments

Co. atlas, 1913: Madison.

Minn. Platbook, 1916: Madison.

McCauley: Madison. M&St.L. r.r.

Upham, 290: Madison. Platted Oct. 1884. Incorp 1886, adopted city charter Mar. 12, 1902. Became co. seat in 1889. A r.r. village. Took the name of the township.

U.S. Soil Map, 1924: Madison.

Short: Madison.

Sp. Laws, 1889, p. 1010: Madison. Act to make this village and election district separate from Madison Township. Approved Apr. 22, 1889.

Minn. Trib. Sept. 6, 1884, p. 6, c. 2: Madison. "Articles of incorporation of the Madison Townsite Company were yesterday filed in the office of the Secretary of State. The capital stock is named at \$10,000.

Approved name

Name in use Madison Township

Pronunciation

Feature named Township

County Lac qui Parle

Location T.118 N., R.44 W

Names

Comments

Minn. Platbook, 1916: Madison Township.

McCauley: Madison Township.

Upham, 290: Madison Township. First settled 1877. Organized October 1879. Named on suggestion of C.P. Moe for his former home at Madison, Wis.

Short: Madison Township.

U.S. Soil Map, 1924: Madison Township.

Winchell, 1:pl.29: Madison Township.

Sp. Laws, 1881, p. 891: Madison Township. Act to legalize twp. organization. Approved March 7, 1881.

Approved name

Name in use Manfred Township

Pronunciation

Feature named Township

County Lac qui Parle

Location T.116 N., R.46 W.

Names  
Custer Township

Comments  
Upham, 290: Manfred Township. Named Custer Township upon its organization, Mar. 11, 1879, for Gen. George A. Custer (1839-1876). Renamed Manfred in 1884, for the principal character in Byron's poem. First settled in 1876.  
McCauley: Manfred Township  
Short: Manfred Township.  
Minn. Platbook, 1916: Manfred Township.  
U.S. Soil Map, 1924: Manfred Township.  
Winchell, 1:pl. 29: Manfred Township.

Approved name

Name in use Marietta

Pronunciation

Feature named

County La~~s~~ qui Parle

Location T.118 N., R.46 W., sec.21,27,28. Augusta Township.

Names

Comments

Co.atlas,1913: Marietta.

Minn.Flatbook,1916: Marietta.

McCauley: Marietta. M&St.L r.r.

Upham,290-291: Marietta. Platted 1884. Incorp 1899. A r.r. village

Named by officers of the M&St.L. r.r..Pioneers from Marietta, Ohio had settled there.

Short: Marietta.

U.S.Soil Map,1924: Marietta.

Walker, Village Laws,118: Marietta. Incorp Jan.12,1900.

Approved name

Name in use Marsh Lake

Pronunciation

Feature named Lake

County Lac qui Parle

Location T.118 N.,R.46 W.,sec.4. Augusta Township.

Names

Comments

McCauley: Not shown.

U.S.Soil Map,1924: Marsh Lake.

Approved name

Name in use **Martinville**

Pronunciation

Feature named

County **Lac qui Parle**

Location **T.116 N., R.45 W., sec.27 or 28. Freeland Township.**

Names

Comments

Minn. Platbook, 1926: **Martinville.**

McCauley: **Not shown.**

Minn. Commercial Directory, 1937-38: **Martinville. On C.&N.W. r.r.**

Approved name

Name in use Maxwell Township

Pronunciation

Feature named Township

County Lac qui Parle

Location T.116 N., R.43 W.

Names

Comments

Minn. Platbook, 1916: Maxwell Township.

McCauley: Maxwell Township.

Upham, 291: Maxwell Township. First settled 1871. Organized 1878. Named for Joseph Henry Maxwell (1840-1916) one of its earliest pioneers. (Gives biog. sketch).

U.S. Soil Map, 1924: Maxwell Township.

Short: Maxwell Township.

Winchell, 1: pl. 29: Maxwell Township.

Mpls. Trib. July 25, 1878, p. 1, c. 7: Maxwell Township. A new town named Maxwell has been organized in Lac qui Parle county.

Approved name

Name in use Mehurin

Pronunciation

Feature named

County Lac qui Parle

Location T.117 N., R.46 W., sec.15,16,21,22. Mehurin Township

Names

Comments

Minn. Platbook, 1916: Mehurin.

McCauley: Not shown.

Short: Mehurin.

Approved name

Name in use Mehurin Township

Pronunciation

Feature named Township

County Lac qui Parle

Location T.117 N.,R.46 W.

Names  
McCusin Township

Comments

Minn.Platbook,1916: Mehurin Township.

McCauzey: Mehurin Township.

Upham,291: Mehurin Township. Organized Oct.14,1879. Named for its first homesteader, Lucretia S. Mehurin, and her father, Amasa Mehurin who came to this township in 1877. ( Gives biog. sketch).

Short: Mehurin Township.

U.S.Soil Map,1924: Mehurin Township.

Winchell,1:pl.29: Mehurin Township.

Sp.Laws,1881,p.891: Mehurin Township (McCusin). Act to legalize twp. organization. Approved March 7,1881.

U

W

S

Approved March

1881

McCusin

Act to leg

Approved name

Name in use Nassau

Pronunciation

Feature named

County Lac qui Parle

Location T.119 N.,R.46 W.,sec.32. Walter Township

Names

Comments

Co.atlas,1913: Nassau.

Minn.Platbook,1916: Nassau.

McCauley: Nassau. On G.N. r.r.

Upham,291: Nassau. Platted Dec.1893.

Short: Nassau.

Walker, Village Laws,119: Nassau. Incorp Nov.4,1897. Sep.  
from township.

U.S. Soil Map,1924: Nassau.

Approved name

Name in use Perry Township

Pronunciation

Feature named Township

County Lac qui Parle

Location T.119 N., R.45 W.

Names

Comments

McCauley: Perry Township.  
Upham, 291: Perry Township. First settled 1878. Organized 1880.  
Minn. Platbook, 1916: Perry Township.  
Short: Perry Township.  
U.S. Soil Map, 1924: Perry Township.  
Winchell, 1: pl. 29: Perry Township.  
Sp. Laws, 1881, p. 891: Perry Township. Act to legalize twp. organization. Approved March 7, 1881.

Approved name

Name in use Providence

Pronunciation

Feature named

County Lac qui Parle

Location T.116 N.,R.44 W. sec.23,24. Providence Township.

Names

Comments

Minn.Platbook,1916: Providence.

McCauley: Not shown.

U.S.Soil Map,1924: Providence.

Short: Providence.

Minn.Commercial Directory,1937-38: Providence. On M&St.L. r.r

Mpls.Tribune, July 16,1879,p.2,c.6: Providence. P.O. est.

July 12,1879.

Approved name

Name in use Providence Township

Pronunciation

Feature named Township

County Lac qui Parle

Location T.116 N., R.44 W.

Names

Comments

McCauley: Providence Township.  
Upham, 291: Providence Township. First settled 1877. Organized  
Oct. 31, 1878. Named from the large city and capital of Rhode Island.  
Minn. Platbook, 1916: Providence Township.  
U.S. Soil Map, 1924: Providence Township.  
Short: Providence Township.  
Winchell, 1: pl. 29: Providence Township.

River Side Township: see Riverside Township, Lac qui Parle County

Approved name

Name in use Riverside Township

Pronunciation

Feature named Township

County Lac qui Parle

Location T.117 N., R.43 W.

Names  
River Side Township

Comments  
McCauley: Riverside Township.  
Upham, 291: Riverside Township. First settled 1868. Organized  
Sept. 21, 1872. Took its name from Lac qui Parle river.  
Minn. Flatbook, 1916: Riverside Township.  
U.S. Soil Map, 1924: Riverside Township.  
Short: Riverside Township.  
Winchell, 1: pl. 29: Riverside Township.  
Andreas: River Side Township.  
Sp. Laws, 1881, p. 891: Riverside Township. Act to legalize twp  
organization. Approved March 7, 1881.

Rogabel Lake: see Salt Lake, Lac qui Parle County.

Approved name

Name in use Rosen

Pronunciation

Feature named

County Lac qui Parle

Location T.119 N.,R.46 W.,sec.3. Walter Township

Names

Comments

McCauley: Rosen.

Minn.Flatbook,1916: Rosen.

Short: Rosen

U.S.Soil Map,1924: Rosen.

Minn.Commercial Directory,1937-38: Rosen. On GN. r.r.

Approved name

Name in use Salt Lake

Pronunciation

Feature named Lake

County Lac qui Parle

Location T.117 N., R.46 W., sec.4,5,8,9.

Names

Rosabel Lake

Comments

McCauley: Salt Lake. Dry. Meandered. Extends into South Dakota.

Upham,292: Salt Lake; Rosabel Lake.

Minn.Platabook,1916: Salt Lake.

U.S.Soil Map,1924: Salt Lake.

Lake Gaz: Not given.

Eddy(12-11-39): Salt Lake; Rosabel Lake. 3-86. Near Marietta. Max. depth 6'. No outlet nor inlet.

Winchell,1:pl.29: Salt Lake; Rosabel Lake.

Andreas: Salt Lake.

Approved name

Name in use Ten Mile Lake

Pronunciation

Feature named Lake

County Lac qui Parle

Location T.116 N.,R.42 W.,sec.2,3,10,11. Ten Mile Lake Township.

Names

Comments

McCauley: Shown as swamp.

Upham,291: Ten Mile Lake. Drained. Was 10 miles from the Lac qui Parle Mission and Trading Post.

Winchell,1:pl.29: Ten Mile Lake.

Andreas: Unnamed.

Approved name

Name in use Ten Mile Lake Township

Pronunciation

Feature named Township

County Lac qui Parle

Location T.116 N., R.42 W.

Names

Comments

McCauley: Ten Mile Lake Township.  
Minn. Platbook, 1916: Ten Mile Lake Township.  
Upham, 291: Ten Mile Lake Township. First settled 1876. Organ-  
ized Nov. 4, 1878. Named for its former lake.  
U.S. Soil Map, 1924: Ten Mile Lake Township.  
Short: Ten Mile Lake Township.  
Winchell, 1:pl. 29: Ten Mile Lake Township.

Approved name

Name in use Walter Township

Pronunciation

Feature named Township

County Lac qui Parle

Location T.119 N.,R.46 W.

Names

Comments

McCauley: Walter Township.

Minn.Platsbook,1916: Walter Township.

Upham,291: Walter Township. First settled 1878. Organized  
Oct.18,1884. Named for Henry Walter, who was its first settler.  
(Gives Biog. sketch).

U.S.Soil Map,1924: Walter Township.

Short: Walter Township.

Approved name

Name in use Yellow Bank Township

Pronunciation

Feature named Township

County Lac qui Parle

Location T.120,121 N.,R.46 W.

Names

Comments

McCauley: Yellow Bank Township.  
Minn.Platsbook,1916: Yellow Bank Township.  
Upham,291: Yellow Bank Township. Organized Jan.28,1878.  
Received the name of Yellow Bank River, q.v.  
Short: Yellow Bank Township.  
U.S.Soil Map,1924: Yellow Bank Township.  
Sp.Laws,1881,p.891: Yellow Bank Township. Act to legalize  
twp organization. Approved March 7,1881.  
Winchell,1:pl.29: Yellow Bank Township.

LAC QUI PARLE COUNTY

Unfinished File

5.

NAME MARSH LAKE (Lake) CO Lac Qui Parle

PRON \_\_\_\_\_ REF <sup>rddys</sup> Lake Survey 6-38E  
(page)

OTHER NAMES \_\_\_\_\_

EXACT SITE \_\_\_\_\_ T 120 N R 45 W.

TWP Agassiz AREA & DIMENS \_\_\_\_\_

GEN LOC near Appleton STATUS \_\_\_\_\_  
Name Origin  
& Remark:

12/27/40

✓

Pose

5.

NAME MARSH LAKE (Lake) CO ~~Big Stone~~ Lac Qui ParlePRON Nassau Quadrangle REF Eddy's Lake  
Fish Survey - 6-38 D (N.D.)  
(page)OTHER  
NAMESEXACT SITE Sec. 30<sup>2</sup> 31 T 120 N 45 R 46 W  
121TWP Apron & Ortonville AREA &  
DIMENSGEN LOC near Ortonville STATUS  
Name Origin  
& Remark:Outlet Minnesota River(a channel improvement between this Lake and Minnesota River  
and also to Big Stone Lake)

1/30/41

Box

5.

NAME MADISON LAKE CO Lac Qui Parle  
(lake)

FROM Madison Quadrangle REF <sup>Eddy's</sup> Lake Survey 3-87 (4-22-1940)  
(page)

OTHER NAMES -----

EXACT SITE ? T 118 N. R 44 W.

TWP Madison AREA & DIMENS 7

GEN LOC at Madison STATUS -

Name Origin & Remark: =

(cannot be located on county map)

1/16/41

Ron

5.

NAME

KIBLER LAKE  
(lake)

CO

La C Qui Parle

adj (n.d.):

FROM

Nassau Quadrangle

REF

Lake Survey 3-57 (N.D.)  
(page)

OTHER  
NAMES

EXACT  
SITE

Sec. 30-31 A

T

120 N

R

45 W

TWP

Yellow Bank

AREA &  
DIMENS

GEN  
LOC

near Bellington

STATUS

Name Origin  
& Remark:

Outlet - To Yellow Bank River to Minns. River  
Inlet - a two mile creek.

1/16/41

Plot

7.

NAME Antelope co Wacqui Parla  
GEO. OF MINN

NATURAL FEATURE Hrvv REF Winchell's Vol 1 - Pl 29  
(page)

PRON AREA & DIMENS

OTHER NAMES

EXACT SITE T 116 N R 45 W TWP Freeband

GEN LOC

Name Origin & Remarks:

3-28-1941 - Wacqui Parla

7.

NATURAL  
FEATURE

Hills

Co

Lac Qui Parle

~~McCaulby, Map Lac Qui Parle 2, 3~~

NAME

Antelope Hills

REF

Wpham 191

(page)

PRON

AREA &  
DIMENS

~~Narrow, low, irregular & short~~

OTHER  
NAMES

EXACT  
SITE

T

R

TWP

Freeland

GEN  
LOC

~~Runs thru the west border of this County~~

Description &  
Name Origin

• Most prominent of these glacial drift accumulations, which run through the west border of the  
Named for their once frequent antelope herds

~~Not on map~~ Not shown

W. Kenna

W. Kenna

7. NATURAL  
FEATURE MOUND -----

Co LAC QUI PARLE  
GEOLOGICAL SURVEY  
MINN.

NAME ANTELOPE MOUND ----- REF Winchell's vol I -----  
A (page) - 621

PRON ----- AREA &  
DIMENS -----

OTHER  
NAMES MOUNT WICKHAM -----

EXACT  
SITE SEC 18 ----- T 17 N R 45 W TWP GARFIELD -----  
Lac Qui Parle River

GEN " On the north side of the west branch of the Lac -----  
LOC -----  
Description &  
Name Origin

6-11-41 E. Kavanagh

7. NATURAL FEATURE *Valley* Co *Lac Qui Parle*

NAME *Antelope Valley* REF *M<sup>s</sup> Cawley map Lac Qui Parle 2, 3*  
*W. L. Keena 292* (page)

AREA & DIMENS  
PRON

OTHER NAMES

EXACT SITE T R TWP

GEN LOC *West side of Antelope Hills*  
Description &

Name Origin *a wide tract of lowlands.*  
*Named for its once frequent antelope herds.*

*Not on map*

*W. L. Keena*

7.

NATURAL  
FEATURE

VALLEY

Co Lac Qui Parle

GEOLOGICAL OF MINN.

NAME

ANTELOPE VALLEY

REF

Winchells vol I

(page)

671

see Pl. 29

AREA &  
DIMENS

PRON

OTHER  
NAMES

EXACT  
SITE

2.

T 116

R 45 & 46

T 117

R 45 & 46

T 118

R 46 TWP

119

R 46

GEN  
LOC

Reaching in a NW course across ... SW Lac Qui Parle Co

Description &  
Name Origin

This valley extends, being "3 to 6 mi wide" across Yellow Medicine Co.; also into Do Dak.

6-11-41 E. Havanang

7. NATURAL FEATURE valley Co Lac qui Parle

NAME Antelope Valley REF Upham p292 (page)

AREA & DIMENS  
FRON

OTHER NAMES

EJECT SITE T <sup>116</sup>117 118 R <sup>45</sup>46 W TWP Freeland  
Mehurin  
Augusta

GEN at the west side of the Antelope or Third moraine in Lac qui Parle County  
LOC ~~at the west side in this county~~

Description & Name Origin .....At its west side in this county a wider tract of lowlands is known as the Antelope Valley, named, like this moraine, for their once frequent antelope herds.

4.

NAME AVON (village) co LAC Qui Parle? <sup>min annals</sup>

PRON St. Paul Dispatch Sept 12-1874 (page) 4 col 6

OTHER NAMES PO HIST

EXACT SITE T R TWP

GEN LOC CO ST?

FIRST SETTLED PLAT INCORP

Name Origin & Remarks:

Wm Murphy is postmaster at the new post office established at Avon, Lac Qui Parle Co.

\* footnote suggests that this may be Avon in Stearns Co. Graded 7/30/41

Ca Peterson Item #589

4.

NAME

BAXTER (village) (?)

CO

Lac qui Parle  
CHIPPEWA

PRON

REF

Monteredio American 10-11-40  
(page)

OTHER  
NAMES

PO  
HIST

EXACT  
SITE

T

R

TWP

GEN  
LOC

CO  
ST?

FIRST  
SETTLED

PLAT

INCORP

Name Origin  
& Remarks:

11-5-40

4. Miscellaneous  
VILLAGE

Co. hae Qui Parke -----

NAME Town Hall ----- REF Soil Survey (1924#22  
(page) Map

PRON ----- PO  
HIST -----

OTHER NAMES ----- CO  
ST? -----

EXACT SITE Sec 15 ----- T 17N R 42W TWP Daxter -----

GEN LOC In central section of ----- FIRST SETTLED -----  
traps

PLAT ----- INCORP -----  
Description &  
Name Origin

*Ray*  
6/6/40.

5.  
11

VILLAGE (Church)  
Miscellaneous

Co. Lac Qui Parle -----

NAME Holiness Church ----- REF Soil Survey 1/24/23 23  
(page)

PRON ----- PO  
HIST -----

OTHER NAMES ----- CO  
ST? -----

EXACT SITE See 10 ----- T 117N R 42W TWP Baxter -----

GEN LOC Northeast section of ----- FIRST SETTLED -----  
map

PLAT ----- INCORP -----  
Description &  
Name Origin

*Roudin*  
*1/6/40*

46  
11 VILLAGE (@church) co. hac qui Parke  
Miscellaneous

NAME Baxter Church REF Soil Survey 1924 #23  
(page)

PRON \_\_\_\_\_ PO  
HIST \_\_\_\_\_

OTHER NAMES \_\_\_\_\_ CO  
ST? \_\_\_\_\_

EXACT SITE See 15 T 117N R 42W TWP Baxter

GEN LOC In central section of FIRST SETTLED  
map

PLAT \_\_\_\_\_ INCORP \_\_\_\_\_  
Description &  
Name Origin

*Now*  
6/6/40.

6.

STREAM

SOURCE  
COUNTYMOUTH  
COUNTY

Lac Qui Parle.

NAME

Beaver Creek

REF

Upham ~~117-291~~  
(page)

PRON

MILES

OTHER  
NAMESLac Qui Parle. = <sup>river</sup> Watapan in Tapa <sup>source for</sup> "River at the head"  
Intpah river

SOURCE

SEC

T

R

TWP

DIRECTION &  
AREA DRAINED

MOUTH

SEC

T

R

TWP

Description & Name Origin "Heating mapped Lac Qui Parle as Beaver Creek, adopting name from fur traders."   
 Lac Qui Parle

BEAVER CREEK: See Lac Qui Parle River - Lac Qui Parle Co.

(5) 100

W. K. Kenna

Source  
Description &  
Date Origin

5.

LAKE

Co

*Loc qui Parle*

NAME

BLACK-OAK LAKE

REF

*Bond's Minn*

358  
(page)

*(1853)*

PRON

STATUS

OTHER  
NAMES

EXACT  
SITE

T

R

TWP

AREA &  
DIMENS

GEN  
LOC

*vicinity of Loc. qui Parle*  
Description &  
Name Origin

*10/22/40*

*Pore*

4.

NAME ----- BLENHEIM ----- CO LAC qui PARLE -----  
(village)

PRON ----- REF MINN ANNALS.  
Mpls. Trib. P.3, Col. 1, April 21, 1880  
Wed PM (page)

OTHER NAMES ----- PO  
HIST ----- established -----

EXACT SITE ----- T ----- R ----- TWP -----

GEN CO  
LOC ----- ST? -----

FIRST SETTLED ----- PLAT ----- INCORP -----

Name Origin  
& Remarks: "The following are the post office changes in this state,  
noted for the week ending April 17, 1880: established ...Blenheim, Lac qui  
Parle county, Mrs. Rose Cornell, FM;..."

BPC 8/1/41.

ITEM 1071. Westrum

WESTRUM  
WESTRUM

WESTRUM  
WESTRUM

WESTRUM

WESTRUM

WESTRUM  
WESTRUM

WESTRUM  
WESTRUM

WESTRUM  
WESTRUM

WESTRUM

WESTRUM

WESTRUM

WESTRUM  
WESTRUM

WESTRUM  
WESTRUM

WESTRUM

WESTRUM

WESTRUM

WESTRUM

WESTRUM

WESTRUM

T. 117, R. 41

9. PARK PARK co LAC QUI PARLE  
NAME CAMP RELEASE MEMORIAL REF 50 <sup>chap. 126</sup> Session 199 YR 1937  
STATE WAYSIDE (page)

PRON \_\_\_\_\_ AREA & DIMENS \_\_\_\_\_

OTHER NAMES [CAMP RELEASE STATE PARK] EST \_\_\_\_\_

EXACT SITE \_\_\_\_\_ T \_\_\_\_\_ R \_\_\_\_\_ TWP \_\_\_\_\_

GEN LOC \_\_\_\_\_

Description & Name Origin Act providing change of name of this Park.

approved March 31, 1937

3/11/4 F. Bienhoff

9. PARK Wayside Co Laac qui Parle  
NAME Camp Release State Memorial Hospital REF 1939 Legislation Manual (page) 155  
PRON \_\_\_\_\_ AREA & DIMENS 17.3 acres  
OTHER NAMES Camp Release EST 1889  
EXACT SITE T 117 N R 41 W TWP  
GEN \_\_\_\_\_  
LOC \_\_\_\_\_

Description & Name Origin Purchased in 1889, includes 17.3 acres, west of city of Monticello on N.S. # 212. A granite shaft, located near end of center of park commemorates release, in Sept 26, 1867 of 269 prisoners to Gen. Sibley. At this site stood the final village of Red Iron, friendly chief during out break of 1867. His opposition checked the hostile retreat and allowed friendly Indians (copy)

to gain possession of white Captives. Remnants  
of Gen. Sillies entrenchments still remain on the  
East side of the area.

Picnic facilities are provided, tables, benches  
and toilets

5-17-1941 - Hattie Clark

6.

NAME Canby Creek (stream) CO Lac qui Parle GEOLOGICAL SURVEY OF MINN.PRON \_\_\_\_\_ REF Winchell's, Vol. 1, p. 79 (page)

OTHER NAMES \_\_\_\_\_

SOURCE \_\_\_\_\_ MOUTH COUNTY Lac qui Parle MILES \_\_\_\_\_

SOURCE \_\_\_\_\_ SEC \_\_\_\_\_ T \_\_\_\_\_ R \_\_\_\_\_ TWP \_\_\_\_\_

DIRECTION & AREA DRAINED Enters from Yellow Medicine Co. in Sec. 32 T116 N. R 43 W. Ten miles Lake Sup.  
flowing northwest.MOUTH Lac qui Parle (E. Branch of) SEC 18 T 116 N R 43 W TWP MaxwellName Origin  
& Remarks:3-25-1941 - Martin C. Lund

6. SOURCE COUNTY MOUTH COUNTY COUNTY LAC QUI PARLE

NAME CANBY CREEK REF UPHAM 292  
(page)

PRON \_\_\_\_\_ MILES \_\_\_\_\_

OTHER NAMES LAZARUS CREEK

SOURCE \_\_\_\_\_ SEC \_\_\_\_\_ T 116 R 44 W TWP Providence

DIRECTION & AREA DRAINED Flows past county in Yellow Medicine county, crosses several sections in Freeland and Providence, thence southward.

MOUTH East branch of the Lac qui Parle river. SEC \_\_\_\_\_ T \_\_\_\_\_ R \_\_\_\_\_ TWP \_\_\_\_\_

Description &  
Name Origin

6. SOURCE MOUTH COUNTY  
STREAM COUNTY COUNTY Lac Qui Parle

NAME Canby Creek REF Soil Survey, 1924 #29 P. 35  
(page)

PRON \_\_\_\_\_ MILES \_\_\_\_\_

OTHER NAMES \_\_\_\_\_

SOURCE This creek, which forms an arch, evidently arises  
DIRECTION & AREA DRAINED from Yellow Medicine Co, flows across the corners of  
Irland and Providence trps, on the southeast and southwest  
resp.  
MOUTH \_\_\_\_\_ SEC \_\_\_\_\_ T 116 R 44W TWP Providence

Description &  
Name Origin

*Hata*  
6/6/40

NAME Canby Creek CO Lac qui Parle

(stream)

GEOLOGICAL SURVEY OF MINN.

PRON \_\_\_\_\_ REF Winchell's Vol. 1 - P. 9

(page)

OTHER NAMES Lazarus CreekSOURCE COUNTY ? MOUTH COUNTY Lac qui Parle MILES \_\_\_\_\_SOURCE \_\_\_\_\_ SEC \_\_\_\_\_ T \_\_\_\_\_ R \_\_\_\_\_ TWP \_\_\_\_\_  
DIRECTION & AREA DRAINED Enters Co. Sec 35, T116 N. R 4 & W. Fairland Dist. flows north, southwest and northeastMOUTH Lac qui Parle (E. Brook) SEC 18 T 116 N R 4 3 W TWP Maxwell  
Name Origin & Remarks  
3-27-1941 Walter C. Mueck

6.

STREAM SOURCE COUNTY MOUTH COUNTY COUNTY Lac Qui Parle  
 COUNTY Canby Map Lac Qui Parle &  
 NAME CANBY CREEK REF Upham 192 (page)  
 FROM \_\_\_\_\_ MILES \_\_\_\_\_  
 OTHER NAMES LAZARUS CREEK - alternate name  
 SOURCE \_\_\_\_\_ SEC \_\_\_\_\_ T \_\_\_\_\_ R \_\_\_\_\_ TWP \_\_\_\_\_  
 DIRECTION & AREA DRAINED Flows past Canby in Yellow Medicine County, crosses several sections in Free land and Providence twps. thence Southeastward.  
East branch of  
 MOUTH Lac Qui Parle River SEC \_\_\_\_\_ T \_\_\_\_\_ R \_\_\_\_\_ TWP \_\_\_\_\_  
 Description & Name Origin Cannot locate on map

W. H. Merwin

5.

LAKE

Co

Lac qui Parle  
m. N. S.

NAME

CLEAR LAKE

REF

COLL VOL. I

158  
(page)

PRON

STATUS

OTHER  
NAMES

"M'DEMINISOTA (MEDAYMINNESOTA)

EXACT  
SITE

T

R

TWP

AREA &  
DIMENSGEN  
LOC

"Thirty-five miles from Traverse des Sioux  
on the road to Lac-qui-Parle"

Description &  
Name Origin

"The Dakota Lexicon defines "Sota" as smoke,  
but calls Clear Lake, M'deminisota (Meday-  
minnesota) and the 'Minnesota, whitish water."

6.

STREAM

SOURCE  
COUNTY

Yellow Medicine

MOUTH  
COUNTY

Lac qui Parle

NAME

Cobb Creek

REF

Ypham ~~117~~ 292  
(page)

PRON

MILES

OTHER  
NAMES

Florida Creek

SOURCE

SEC

T

R

TWP

Florida

DIRECTION &  
AREA DRAINED

flows north to the West branch (of Lac qui Parle river).

West Branch

MOUTH

Lac qui Parle R.

SEC

17

T

117

R

45 W

TWP

Garfield

Description &  
Name Origin

6.

NAME Cobb Creek (stream) CO Lac qui Parle  
GEOLOGICAL OF MINN.

PRON \_\_\_\_\_ REF Winchell's Vol. 19  
(page)

OTHER NAMES Florida Creek

SOURCE COUNTY ? MOUTH COUNTY Lac qui Parle MILES \_\_\_\_\_

SOURCE \_\_\_\_\_ SEC \_\_\_\_\_ T \_\_\_\_\_ R \_\_\_\_\_ TWP \_\_\_\_\_

DIRECTION & AREA DRAINED Enters from Yellow Medicine Co. in Sec 31 Twp 44 N. R 45 W. Freeport 1887  
flowing north  
(West Branch of)

MOUTH Lac qui Parle River SEC 17 T 17 N R 45 W TWP Garfield  
Name Origin  
& Remarks:

2-25-1921 - Water C. sheet

NAME DAKOTA MISSION CO LAC QUI PARLE  
 (village)

PRON \_\_\_\_\_ REF MHS Bulletin III 5 22  
 (Page)

OTHER NAMES \_\_\_\_\_ PO HIST \_\_\_\_\_

EXACT SITE \_\_\_\_\_ T 118 R 4Y W TWP Lac Qui Parle

GEN LOC N Lac qui Parle CO ST? \_\_\_\_\_

FIRST SETTLED \_\_\_\_\_

PLAT \_\_\_\_\_ INCORP \_\_\_\_\_

Name Origin " \_\_\_\_\_  
 & Remarks: \_\_\_\_\_

From the papers of Rev. Moses N. Adams missionary, pastor, Indian agent, army chaplain, and missionary again " \_\_\_\_\_  
 J.S.

6. SOURCE COUNTY \_\_\_\_\_ MOUTH COUNTY \_\_\_\_\_ COUNTY LAC QUI PARLE

NAME EMILY CREEK REF UPHAM - 292  
(page)

PRON \_\_\_\_\_ MILES \_\_\_\_\_

OTHER NAMES \_\_\_\_\_

SOURCE \_\_\_\_\_ SEC 29 T 119 R 43<sup>W</sup> TWP HANTHO

DIRECTION & AREA DRAINED Flows to Lac qui Parle.

MOUTH LAC QUI PARLE SEC 24 T 119 R 43 TWP HANTHO  
Description &  
Name Origin

RJ.m.  
F.B.

6.

NAME

Emily Creek  
(stream)

CO

Lac qui Parle

GEOLOGICAL OF MINN

PRON

REF

Winchell's, Vol. 1, p. 199  
(page)

OTHER  
NAMES

SOURCE  
COUNTY

Lac qui Parle

MOUTH  
COUNTY

Lac qui Parle

MILES

SOURCE

?

SEC

34

T

119N

R

44W

TWP

Lake Shore

DIRECTION &  
AREA DRAINED

Flows east

MOUTH

Lac qui Parle Lake

SEC

24

T

119N

R

43W

TWP

Nantaho

Name Origin  
& Remarks:

3-25-1941 - Near outlet

6.

STREAM SOURCE COUNTY MOUTH COUNTY  
 COUNTY La C Qui Parle  
 NAME Emily Creek REF Mc Carley map La C Qui Parle 1  
Upham 292 (page)

PRON \_\_\_\_\_ MILES \_\_\_\_\_

OTHER NAMES \_\_\_\_\_

SOURCE \_\_\_\_\_ SEC \_\_\_\_\_ T \_\_\_\_\_ R \_\_\_\_\_ TWP \_\_\_\_\_

DIRECTION & AREA DRAINED Flows thru Hantho twp in La C Qui Parle Co.

MOUTH La C Qui Parle River SEC \_\_\_\_\_ T \_\_\_\_\_ R \_\_\_\_\_ TWP \_\_\_\_\_

Description &  
 Name Origin

Cannot locate on map

*W. Keenan*

6.

STREAM

SOURCE  
COUNTY

Yellow Medicine

MOUTH  
COUNTY

Lac qui Parle

NAME

Florida Creek

REF

Upham ~~1917~~ 17 1921  
(page)

PRON

MILES

OTHER  
NAMES

Cobb Creek

SOURCE

SEC

T

R

TWP

Florida

DIRECTION &  
AREA DRAINED

flows north to the West branch (of Lac qui Parle river).

West Branch of

MOUTH

Lac qui Parle River

SEC

17

T

117

R

45 W

TWP

Garfield

Description &  
Name Origin

RM

6. SOURCE COUNTY MOUTH COUNTY COUNTY Lac Qui Parle.  
STREAM COUNTY COUNTY

NAME Florida Creek REF Soil Survey 1924 #22 P.35  
(page)

FROM \_\_\_\_\_ MILES \_\_\_\_\_

OTHER NAMES \_\_\_\_\_

SOURCE \_\_\_\_\_ SEC \_\_\_\_\_ T \_\_\_\_\_ R \_\_\_\_\_ TWP \_\_\_\_\_  
DIRECTION & AREA DRAINED This creek, which is a tributary of the West Branch Lac Qui Parle river flows south from Gasfield and Ireland townships into Yellow Medicine township.

MOUTH West Branch Lac Qui Parle river. SEC 17 T 17N R 45W TWP Gasfield.  
Description & Name Origin .

*John*  
6/6/40.

6.

NAME FLORIDA, CREEK (stream) CO LAC QUI PARLE  
 PRON \_\_\_\_\_ REF McGILL WARNER Co.  
M. J. GRINDHEM Co. MAP.  
 (page) \_\_\_\_\_

OTHER NAMES \_\_\_\_\_

SOURCE \_\_\_\_\_ MOUTH COUNTY LAC QUI PARLE WILES \_\_\_\_\_  
 COUNTY ? \_\_\_\_\_

SOURCE \_\_\_\_\_ SEC \_\_\_\_\_ T \_\_\_\_\_ R \_\_\_\_\_ TWP \_\_\_\_\_  
 DIRECTION & AREA DRAINED Enters Co. from Yellow Medicine Co. in sec. 31 T. 116N.  
R. 45W. and flows N.

West BRANCH of  
 MOUTH LAC QUI PARLE R. SEC 17 T 117N R 45W TWP GARFIELD.

Name Origin & Remarks

9-4-41 Hall.

4 BOWERS  
1880 OCT 15

BOOKS

200

5

VERY DIVIDED  
DIRECTION V

SOURCE

200

1

5

200

COBBLI  
SOURCE

COBBLI  
SOURCE

200

WINE  
SOURCE

1800

200

(200)

WINE

(200)

200

6.

NAME FLORIDA CREEK (stream) COL LAC QUI PARLE

PRON \_\_\_\_\_ REF 1940 Atlas of Minn. Hwys. (page) \_\_\_\_\_

OTHER NAMES \_\_\_\_\_

SOURCE COUNTY 2 MOUTH COUNTY LAC QUI PARLE MILES \_\_\_\_\_

SOURCE \_\_\_\_\_ SEC \_\_\_\_\_ T 2 R \_\_\_\_\_ TWP \_\_\_\_\_

DIRECTION & AREA DRAINED Enter YELLOW MEDICINE CO. from the state of SOUTH DAKOTA. flows through N.W. part of YELLOW MEDICINE CO. enters LAC QUI PARLE CO. in sec 31 T. 16 R. 45 then flows N. NE. T. NW.

MOUTH WEST BRANCH LAC QUI PARLE RIVER SEC 17 T 17 R 45 TWP CARFIELD

Name Origin & Remarks:

*3/3-42 ya show,*

6. SOURCE COUNTY Yellow Medicine MOUTH COUNTY Lac Qui Parle<sup>x</sup> COUNTY Lac qui Parle  
STREAM COUNTY Yellow Medicine MOUTH COUNTY Lac Qui Parle<sup>x</sup> COUNTY Lac qui Parle  
NAME FLORIDA CREEK<sup>x</sup> REF Mc Cauley map Lac Qui Parle 2, yellow medicine 2  
Upham, 292<sup>x</sup> Co. atlas, 19133  
(page)

PRON \_\_\_\_\_ MILES \_\_\_\_\_

OTHER NAMES COBB CREEK - alternate name

SOURCE State of South Dakota SEC 17 T 16 R 45 TWP Florida

DIRECTION & AREA DRAINED Flows n. thru Lac qui Parle Co

MOUTH W. Branch Lac qui Parle<sup>x</sup> SEC 17<sup>x</sup> T 117<sup>x</sup> R 45<sup>x</sup> TWP Garfield<sup>x</sup>  
Description & Name Origin

6.

STREAM

SOURCE  
COUNTY

2  
1

MOUTH  
COUNTY

LAC-QUI-PARLE COUNTY LAC-QUI-PARLE

PLACE NAMES STUDY MAP No. 16

NAME FLORIDA CREEK

REF COUNTY 7 MAP 10/16 x 7 1/2  
(page)

PRON

MILES

OTHER  
NAMES

SOURCE

2  
1

SEC

T

R

TWP

DIRECTION &

Enters LAC-QUI-PARLE County from YELLOW-MEDICINE County

AREA DRAINED

in sec 31 FREELAND Twp. T. 116 N. R. 45 W. flows N.E. and E.

MOUTH

LAC-QUI-PARLE RIVER SEC 1 T 116 N R 44 TWP PROVIDENCE

Description &  
Name Origin

12/20-40. J. W. Zastrow

4.

NAME FOOT ADAMS CO LAC QUI PARLE  
(village)

PRON \_\_\_\_\_ REF MHS Quarterly XI 3 48  
(page)

OTHER NAMES \_\_\_\_\_ PO HIST \_\_\_\_\_

EXACT SITE \_\_\_\_\_ T 118 R 42 W TWP Lac Qui Parle

GEN LOC Lac qui Parle CO ST? \_\_\_\_\_

FIRST SETTLED \_\_\_\_\_

PLAT \_\_\_\_\_ INCORP \_\_\_\_\_

Name Origin & Remarks: "Fort Adams at Lac qui Parle is listed as a Columbia Fur Co. post in 1826."

28

4. Trading post

NAME FORT GREENE CO Lac Qui PARLE  
(village)

PRON \_\_\_\_\_ REF MHS Quarterly XI 379  
(page)

OTHER NAMES \_\_\_\_\_ PO HIST \_\_\_\_\_

EXACT SITE \_\_\_\_\_ T \_\_\_\_\_ R \_\_\_\_\_ TWP \_\_\_\_\_

GEN " On the River Au Gris of CO \_\_\_\_\_  
LOC \_\_\_\_\_ ST? \_\_\_\_\_

FIRST the St. Peter's, below Big Stone Lake.  
SETTLED \_\_\_\_\_

PLAT \_\_\_\_\_ INCORP \_\_\_\_\_

Name Origin & Remarks: American Fur Co. post in 1826.

*DL*

4.

VILLAGE

Co. LAC QUI PARLE 26NAME FORT GREENE - TRADING POST REF MINN<sup>in</sup> 3-CENT 54 VOL-2  
(page)FROM ----- PO  
HIST -----OTHER  
TALKS -----EXACT  
SITE ----- T ----- R ----- TRF -----GEN  
LOC BELOW BIG STONE LAKE ----- FIRST  
SETTLED -----

PLAT ----- INCORP -----

Description of  
Name Origin Operated by the American Fur Co*Jugallyn 3/8/40*

4.

D 21 W

VILLAGE

Co

Lac Qui Parle

NAME

FORT RENVILLE

REF

MHS Quarterly XII 231  
(page)

PRON

PO

HIST

OTHER NAMES

CO

ST?

EXACT SITE

T 118 R 42 W TWP Lac Qui Parle

GEN LOC

" W Lac qui Parle

FIRST SETTLED

Est. 1828

PLAT

INCORP

Description & Name Origin

Named in honor of Joseph Renville

OK

11. MISCELLANEOUS TOWN HALL Co LAC DUVIDALE

MUN \_\_\_\_\_

NAME 2 REF 1940 ATLAS OF MINN. HWYS 37  
(Page)

PRON \_\_\_\_\_ EST \_\_\_\_\_

OTHER NAMES \_\_\_\_\_ GEN \_\_\_\_\_  
LOC \_\_\_\_\_

EXACT SITE Qu. S. 1/4 of sec 21 T 116 R 45 TWP FREELAND  
Description &  
Name Origin

3/3-42 gashow

4.

NAME HAMLIN CO LAC QUI PARLE  
(village)

PRON \_\_\_\_\_ REF Dawson Sentinel 11-15-40  
(page)

OTHER NAMES \_\_\_\_\_ PO HIST \_\_\_\_\_

EXACT SITE \_\_\_\_\_ T \_\_\_\_\_ R \_\_\_\_\_ TWP \_\_\_\_\_

GEN \_\_\_\_\_ CO \_\_\_\_\_  
LOC \_\_\_\_\_ ST?

FIRST SETTLED \_\_\_\_\_

PLAT \_\_\_\_\_ INCORP \_\_\_\_\_

Name Origin  
& Remarks:

*Albert Skallerud*

NAME Hazelwood CO Lac qui Parle  
(village)

PRON REF Minn. Hist. Coll., vol. 14, p643  
(page)

OTHER NAMES PO HIST

EXACT SITE T R TWP

GEN CO  
LOC ST?

FIRST SETTLED PLAT INCORP

Name Origin RIGGS, STEPHEN RETURN, Presbyterian missionary, born in Steubenville, Ohio, March 23, 1812; died in Beloit, Wis., Aug. 24, 1883. He studied at Jefferson College and Western Theological seminary, Allegheny, Pa.; was sent as a missionary to Lake Harriet, near Fort Snelling, in 1837; afterward removed to Hazelwood station, Lac qui Parle county, and built a boarding school for Dakota children. His work was interrupted by the Indian outbreak of 1862, in which Mrs. Riggs and his family barely escaped with their lives. He was author of a Dakota Lexicon, and translated the Bible into the Dakota language; also author of a narrative of the work himself and wife, entitled "Mary and I, Forty Years with the Sioux . . . . ."

6.

STREAM

SOURCE  
COUNTYMOUTH  
COUNTY

Lac Qui Parle

NAME

[Intpah River]

REF

Ypsham ~~Sept~~<sup>17</sup> 292.  
(page)

PRON

MILES

OTHER  
NAMES

Lac Qui Parle river

[Banner creek] [Watahantapa]

SOURCE

SEC

T

R

TWP

DIRECTION &  
AREA DRAINED

MOUTH

Minnesota

SEC

T

118

R

42 W

TWP

Lac Qui Parle

Description &  
Name Origin

On Nicollet's map of 1843 it is called Intpah River, and this is repeated on maps of Minnesota of 1850 & 1860.

INTPAH RIVER: See Lac Qui Parle River, Lac Qui Parle Co.

WATER DIVISION 5  
SECTION 1

WATER DIVISION 5  
SECTION 1

WATER DIVISION 5  
SECTION 1

WATER DIVISION 5  
SECTION 1

WATER DIVISION 5  
SECTION 1

WATER DIVISION 5  
SECTION 1

WATER DIVISION 5  
SECTION 1

*H. Mearns*

(1878)

6.

STREAM SOURCE MOUTH COUNTY  
 COUNTY COUNTY COUNTY *Lac qui Parle*  
 NAME *IZU'ZA* REF *Boyd, Indian names* *16*  
 (page)

PRON \_\_\_\_\_ MILES \_\_\_\_\_

OTHER NAMES \_\_\_\_\_

SOURCE \_\_\_\_\_ SEC \_\_\_\_\_ T \_\_\_\_\_ R \_\_\_\_\_ TWP \_\_\_\_\_

DIRECTION & AREA DRAINED \_\_\_\_\_

MOUTH *Minn. R.* SEC \_\_\_\_\_ T \_\_\_\_\_ R \_\_\_\_\_ TWP \_\_\_\_\_

Description & Name Origin *meaning "white stone", the name of tributary of the Minnesota, entering that stream a short distance below Big Stone lake.*

*6/28 Longeway*

1950 04/10  
Description of

NOBLE SEC J B LMB

THEY DRY LIND  
DIRECTION 9

BOURCE SEC J B LMB

HYLES  
CLINK

LEON WINDS

(Lolo)

EVES

REVENUE OFFICIAL OFFICIAL OFFICIAL

13

6. SOURCE MOUTH COUNTY LAC QUI PARLE  
STREAM COUNTY \_\_\_\_\_ COUNTY \_\_\_\_\_

NAME IZUZAH RIVER REF UPHAM 292  
(page)

PRON \_\_\_\_\_ MILES \_\_\_\_\_

OTHER NAMES WHETSTONE RIVER

SOURCE \_\_\_\_\_ SEC \_\_\_\_\_ T \_\_\_\_\_ R \_\_\_\_\_ TWP \_\_\_\_\_  
DIRECTION & AREA DRAINED Flows from South Dakota through the northmost corner of this county.

MINNESOTA RIVER  
MOUTH AT ORTÓNVILLE SEC \_\_\_\_\_ T 171 R 46W TWP Yellow Bank

Description & Name Origin Is a translation of the Sioux name, given by Nicollet.

4. VILLAGE (<sup>in hand.</sup> Trading Centers) Co. Lac Qui Parle - - - - -

NAME Lac Qui Parle - - - - - REF Soil Survey 1924 #23 P. 2  
(page)

PRON - - - - - PO  
- - - - - HIST - - - - -

OTHER NAMES - - - - - CO  
- - - - - ST? - - - - -

EXACT SITE - - - - - T 118 R 42 TWP Lac Qui Parle

GEN LOC - - - - - FIRST SETTLED - - - - -

PLAT - - - - - INCORP - - - - -  
Description & ?  
Name Origin ?

*Patton*  
*6/5/40.*

NAME LAC QUI PARLE CO LAC QUI PARLE  
 (village) 1916 CURTISS - WEDGE HIST.

PRON \_\_\_\_\_ REF of BENVILLE CO \_\_\_\_\_ 77  
 (page)

OTHER NAMES \_\_\_\_\_ PO HIST \_\_\_\_\_

EXACT SITE \_\_\_\_\_ T 118 R 4 ✓ TWP \_\_\_\_\_

GEN \_\_\_\_\_ CO \_\_\_\_\_  
 LOC \_\_\_\_\_ ST?

FIRST SETTLED \_\_\_\_\_ PLAT \_\_\_\_\_ INCORP \_\_\_\_\_

Name Origin  
& Remarks:

"FUR TRADERS"  
 "JAMES H LOCKWOOD, the first white native of the United States to trade with the Indians of this locality, came up the Minnesota river in 1816, and maintained a trading post at LAC QUI PARLE for a little over two years!"

1/2 42 gashow.

4.

VILLAGE

Trading Post. Co. ----- ? Lac qui Parle -----

NAME

Lac qui Parle ----- REF 4pkm 316 -----  
(page)

PRON

PO  
HISTOTHER  
NAMESCO  
ST?EXACT  
SITE

T 118 R 4 W TWP Lac Qui Parle

GEN  
LOCFIRST  
SETTLED

PLAT

INCORP

Description &  
Name OriginMartin McLeod saw this for  
Choteau & Co, under Gen Sibley.

4.

NAME LAC QUI PARLE (Village) CO Lac qui ParlePRON \_\_\_\_\_ REF Anonseris Swift Co. Hist. 7-8  
(page)

OTHER NAMES \_\_\_\_\_ PO HIST \_\_\_\_\_

EXACT SITE \_\_\_\_\_ T \_\_\_\_\_ R \_\_\_\_\_ TWP \_\_\_\_\_

GEN LOC Minnesota River Valley CO ST? \_\_\_\_\_

FIRST SETTLED \_\_\_\_\_

PLAT \_\_\_\_\_ INCORP \_\_\_\_\_

Name Origin  
& Remarks:

In 1834, the Wahpetonwans had a village here.  
 a Trading post was also located here, in charge of  
 Joseph Reville. (p 8)

1/2/41

Rae

VILLAGE - MISSION

Co

Lac Qui Parle

m.s. Cauley map Lac Qui Parle 3

NAME

LAC QUI PARLE MISSION

REF

Nphm 291

(page)

PRON

PO

HIST

OTHER  
NAMES

CO

ST?

EXACT  
SITE

T

R

TWP

GEN  
LOC

• 3 miles north of 3 mile creek  
 • 10 miles from Ten mile Lake

FIRST  
SETTLED

PLAT

INCORP

Description &  
 Name Origin

• And Trading post. ?

• Not on map

W. L. Kenna

4.

NAME

LAC QUI PARLE Mission CO Lac Qui Parle  
(village)

PRON

REF MHS Quarterly XII 339  
(page)

OTHER  
NAMES

FO  
HIST

EXACT  
SITE

T

R

TWP

GEN  
LOC

CO  
ST?

FIRST  
SETTLED

Established by Dr Thomas Williamson

PLAT

INCORP

Name Origin  
& Remarks:

Mentioned in "St Paul Pioneer  
Press" for May 24, 1931.

DX

6.

STREAM

SOURCE

COUNTY

LINCOLN

MOUTH

COUNTY

LAC QUI PARLE

COUNTY

LAC QUI PARLE

PLACE NAMES STUDY MAP No. 2

NAME LAE QUI PARLE RIVER

REF

Minn 1940 Hwy map  
(page)

PRON

MILES

OTHER

NAMES

SOURCE

*coming in from*

So DAK

SEC

T 112 N R 42 W TWP

DIRECTION &amp;

AREA DRAINED

*flowing south west  
into*

MOUTH

MINNESOTA RIVER

SEC

T 117 N R 42 W TWP

Lac Qui Parle

Description &amp;

Name Origin

12/31/40 Schieck

NOV 1954

NOV 1954

SEC

1

2

3

VERY DETAILED  
DIRECTOR'S

SECURE

SEC

1

2

3

NOV 1954

NOV 1954

NOV 1954

(200)

NOV 1954

2604

NOV 1954

NOV 1954

NOV 1954

NOV 1954

NAME E. BRANCH (LAC QUI PARLE RIVER OF LAC QUI PARLE)  
(stream)

PRON \_\_\_\_\_ REF ANDREAS 1874 Atlas 127  
(page)

OTHER NAMES \_\_\_\_\_

SOURCE ? MOUTH COUNTY LAC QUI PARLE MILES \_\_\_\_\_  
 COUNTY \_\_\_\_\_

SOURCE ? SEC \_\_\_\_\_ T \_\_\_\_\_ R \_\_\_\_\_ TWP \_\_\_\_\_  
?

DIRECTION & AREA DRAINED ENTERS THE CO. IN SEC 32. T. 16 N. R. 42 FLOWS N.W. AND N.E. TO

MOUTH LAC QUI PARLE RIVER SEC 22 T 117 R 43 TWP RIVER SIDE  
 Name Origin  
 & Remarks

6.

NAME Lac qui Parle (East Branch of) co Lac qui Parle  
(stream) GEOLOGICAL

PRON \_\_\_\_\_ REF Winchells, Vol. 1, p. 49  
(page)

OTHER NAMES \_\_\_\_\_

SOURCE COUNTY ? MOUTH COUNTY Lac qui Parle MILES \_\_\_\_\_

SOURCE \_\_\_\_\_ SEC \_\_\_\_\_ T \_\_\_\_\_ R \_\_\_\_\_ TWP \_\_\_\_\_

DIRECTION & AREA DRAINED Enters from Yellow Medicine Co. in Sec. 31 T116 N R 43 W Providence Twp.  
flowing northeast

MOUTH Lac qui Parle River SEC 22 T 117 N R 43 W TWP Providence

Name Origin  
& Remarks:

3-25-1911. Water Co. sheet

6. SOURCE MOUTH COUNTY LAC QUI PARLE  
STREAM COUNTY COUNTY

NAME EAST BRANCH LAC QUI PARLE RIVER REF UPHAM 291  
(page)

PRON \_\_\_\_\_ MILES \_\_\_\_\_

OTHER NAMES \_\_\_\_\_

SOURCE \_\_\_\_\_ SEC \_\_\_\_\_ T \_\_\_\_\_ R \_\_\_\_\_ TWP \_\_\_\_\_

DIRECTION & AREA DRAINED \_\_\_\_\_

MOUTH LAC QUI PARLE RIVER SEC \_\_\_\_\_ T 117 R 43 W TWP RIVERSIDE \_\_\_\_\_  
Description &  
Name Origin

RJ.m.  
F.B.

6.

STREAM

SOURCE  
COUNTY

Yellow Medicine

MOUTH

COUNTY

Lac qui Parle.

East Branch of  
NAME Lac qui Parle River.

REF

Upham 17 292.  
(page)

PRON

MILES

OTHER  
NAMES

SOURCE

SEC

T

R

TWP

DIRECTION &  
AREA DRAINED

MOUTH Lac qui Parle River

SEC

T 117

R

43 W

TWP

Riverside

Description &  
Name Origin

Canby or Lazarus creek, which flows past  
Canby in Yellow Medicine county, crosses  
several sections in Freeland and Providence, thence  
being tributary southeastward to the East branch of the  
Lac qui Parle river.

6. SOURCE MOUTH COUNTY  
STREAM COUNTY Lac Qui Parle COUNTY Lac Qui Parle  
NAME EAST BRANCH OF LAC QUI PARLE RIVER REF M<sup>e</sup> County map Lac Qui Parle 3  
Upham 291 (page)

PRON \_\_\_\_\_ MILES \_\_\_\_\_

OTHER NAMES \_\_\_\_\_

SOURCE \_\_\_\_\_ SEC \_\_\_\_\_ T \_\_\_\_\_ R \_\_\_\_\_ TWP \_\_\_\_\_

DIRECTION & AREA DRAINED Joins West Branch here to form Lac Qui Parle River

MOUTH \_\_\_\_\_ SEC \_\_\_\_\_ T \_\_\_\_\_ R \_\_\_\_\_ TWP Riverside

Description & Name Origin Cannot locate on map

H. Keenan

NAME LAC. QUI. PARLE RIVER (EAST BRANCH) LINCOLN  
 (stream)

1909-12 Report Water Resources Invest.

STATE DRAINAGE COMM.  
 (page) 577

PRON \_\_\_\_\_

OTHER  
 NAMES \_\_\_\_\_

SOURCE  
 COUNTY

LINCOLN

MOUTH  
 COUNTY

MILES \_\_\_\_\_

SOURCE LAKE HENDRICKS SEC \_\_\_\_\_ T 112N R 46W TWP \_\_\_\_\_

DIRECTION &  
 AREA DRAINED

Flows Northeast

MOUTH LAC. QUI. PARLE RIVER SEC \_\_\_\_\_ T <sup>118</sup>11N R <sup>42</sup>3W TWP Lac Qui Parle

Name Origin  
 & Remarks:

(Mississippi River Drainage)

NAME LAC QUI PARLE RIVER CO LAC QUI PARLE  
 (stream) N.J. Grindhem Co. Map.

FROM ----- REF McGill Warner Co.  
 (page)

OTHER  
 NAMES -----

SOURCE COUNTY 2 MOUTH COUNTY LAC QUI PARLE MILES  
1 -----

SOURCE 2 SEC 1 T 1 R 1 TWP 1  
1 -----

DIRECTION &  
 AREA DRAINED Enters Co. in sec. 35 T. 116 R. 44 and flows N.E.

MOUTH MINNESOTA RIVER SEC 14 T 118 R 42 TWP LAC QUI PARLE.  
 Name Origin  
 & Remarks:

6-23-42 Hall  
 38

NAME LAC QUI PARLE RIVER CO LAC QUI PARLE  
 (stream)

PRON \_\_\_\_\_

REF \_\_\_\_\_

1887 map of Minn. Legislature named

Pioneer Press Co.

PLACE NAMES STUDY MAP No. 57  
 (page)OTHER  
NAMES \_\_\_\_\_SOURCE  
COUNTY 7 \_\_\_\_\_MOUTH  
COUNTY LAC QUI PARLE \_\_\_\_\_

MILES \_\_\_\_\_

SOURCE \_\_\_\_\_

SEC \_\_\_\_\_

T \_\_\_\_\_

R \_\_\_\_\_

TWP \_\_\_\_\_

DIRECTION &  
AREA DRAINED Enters Co. in T. 116 - R. 46 - flowing E. then N.E. then S.E.  
then N.E. \_\_\_\_\_MOUTH minn. River \_\_\_\_\_

SEC \_\_\_\_\_

T 118 \_\_\_\_\_R 42 \_\_\_\_\_

TWP \_\_\_\_\_

Name Origin  
& Remarks

NAME (Print) \_\_\_\_\_

ADDRESS (Print) \_\_\_\_\_

CITY COUNTY STATE \_\_\_\_\_

ZIP \_\_\_\_\_

DAY PHONE \_\_\_\_\_


NIGHT PHONE \_\_\_\_\_

TELETYPE \_\_\_\_\_

TELEFAX \_\_\_\_\_

TELEVISION \_\_\_\_\_

OTHER \_\_\_\_\_



✓

6.

NAME LAC QUI PARLE RIVER (stream) CO LAC QUI PARLE,  
McGILL WARNER Co.  
 PRON \_\_\_\_\_ REF M. J. GRINDHEM Co. MAP.  
 \_\_\_\_\_ (page)

OTHER  
 NAMES \_\_\_\_\_

SOURCE COUNTY 2 MOUTH COUNTY LAC QUI PARLE MILES \_\_\_\_\_

SOURCE \_\_\_\_\_ SEC \_\_\_\_\_ T \_\_\_\_\_ R \_\_\_\_\_ TWP \_\_\_\_\_  
 DIRECTION & AREA DRAINED Enters Co. from Yellow Medicine Co. in sec. 35  
T. 116 N. R. 44 W. and flows N.E.

MOUTH MINNESOTA RIVER SEC 14 T 118 N. R 42 W. TWP LAC QUI PARLE.  
 Name Origin  
 & Remarks

9-4-41 Hall.

UNCLASSIFIED  
DATE 01/12/01  
FOIA(b) 7 - D  
FOIA(b) 7 - F  
FOIA(b) 7 - G

UNCLASSIFIED  
DATE 01/12/01  
FOIA(b) 7 - D  
FOIA(b) 7 - F  
FOIA(b) 7 - G

UNCLASSIFIED  
DATE 01/12/01  
FOIA(b) 7 - D  
FOIA(b) 7 - F  
FOIA(b) 7 - G

UNCLASSIFIED  
DATE 01/12/01  
FOIA(b) 7 - D  
FOIA(b) 7 - F  
FOIA(b) 7 - G

UNCLASSIFIED  
DATE 01/12/01  
FOIA(b) 7 - D  
FOIA(b) 7 - F  
FOIA(b) 7 - G

UNCLASSIFIED  
DATE 01/12/01  
FOIA(b) 7 - D  
FOIA(b) 7 - F  
FOIA(b) 7 - G

UNCLASSIFIED  
DATE 01/12/01  
FOIA(b) 7 - D  
FOIA(b) 7 - F  
FOIA(b) 7 - G

6.

NAME Lac qui Parle River (stream) CO Lac qui Parle  
PLACE NAMES STUDY MAP No. 3

PRON \_\_\_\_\_ REF R.R. Commissioners' Map 1930  
(page) 7

OTHER NAMES \_\_\_\_\_

SOURCE COUNTY Lincoln MOUTH COUNTY Lac qui Parle MILES \_\_\_\_\_

SOURCE Lincoln SEC \_\_\_\_\_ T 112N R 46W TWP \_\_\_\_\_

DIRECTION & AREA DRAINED Flowing northeast

MOUTH Minnesota River SEC \_\_\_\_\_ T 118N R 42W TWP \_\_\_\_\_

Name Origin  
& Remarks

L. 9-1941. Walter C. Smith

6.

STREAM

SOURCE  
COUNTY

?

MOUTH  
COUNTY

LAC-QUI-PARLE

COUNTY LAC QUI PARLE

PLACE NAMES STUDY MAP No. 1611

NAME

LAC QUI PARLE RIVER

REF

COUNTY

MAP 10 1/2 x 7 1/2  
(page)

PRON

MILES

OTHER  
NAMES

SOURCE

SEC

T

R

TWP

DIRECTION &  
AREA DRAINED

?  
entire LAC QUI PARLE County from yellow Medicine  
in sec 35 PROVIDENCE Twp T. 116 N. R. 44 W.  
flows N.E.

MOUTH

MINNESOTA RIVER

SEC 14

T 118 N

R 42 W

TWP

LAC QUI PARLE

Description &  
Name Origin

12/21-40. E. W. Gaston

43

STATE COUNTY DISTRICT

PLACE NAME STUDY MAP NO.

SECTION

ALPHA

SECTION

DIRECTION & AREA DETAILED

SECTION

SECTION

NAME LAC QUI-PARLE RIVER (stream) CO LAC QUI-PARLE  
 1909-14 Water Resources Invest.

PRON \_\_\_\_\_ REF STATE DRAINAGE COMM.  
 1 (page) 576

OTHER  
 NAMES \_\_\_\_\_

SOURCE DEUEL COUNTY  
 COUNTY SO. DAKOTA MOUTH COUNTY LAC QUI PARLE MILES \_\_\_\_\_

Small lake in S. E. Part of

SOURCE Deuel Co. S. Dakota SEC \_\_\_\_\_ T \_\_\_\_\_ R \_\_\_\_\_ TWP \_\_\_\_\_

DIRECTION & AREA DRAINED Flows northeast into Minnesota

MOUTH MINNESOTA RIVER SEC \_\_\_\_\_ T 118N R 42W TWP \_\_\_\_\_

Name Origin  
 & Remarks:

(Mississippi River Drainage)

2-19-41

Attasmusson

6.

NAME Lac qui Parle (stream) RIVER CO Lac qui Parle

GEOLOGICAL

PRON \_\_\_\_\_ REF Winchett's Vol 1, p 29  
\* (page)

OTHER NAMES \_\_\_\_\_

SOURCE COUNTY Lac qui Parle MOUTH COUNTY Lac qui Parle MILES \_\_\_\_\_

SOURCE Lac qui Parle (East and W. Branch of) SEC 22 T 117 N R 43 W TWP Riverside

DIRECTION & AREA DRAINED Flows northwest

MOUTH Minnesota River SEC 23 T 118 N R 42 W TWP Lac qui Parle

Name Origin  
& Remarks:

3-25-1941 - Walter C. Shuck

6.

6.

NAME LAC QUI PARLE RIVER (stream) COL LAC QUI PARLE LINCOLN

PRON \_\_\_\_\_ REF 1940 Atlas of Minn. Hwys. (page) \_\_\_\_\_

OTHER NAMES \_\_\_\_\_

SOURCE COUNTY LINCOLN MOUTH COUNTY LAC QUI PARLE MILES \_\_\_\_\_

SOURCE \_\_\_\_\_ SEC 16 T 122 R 46 TWP HENDRICKS

DIRECTION & AREA DRAINED Flows NE. in LINCOLN co. and NE. through W. part of yellow medicine co. into LAC QUI PARLE co. in Lac. 35 T. 146. R. 44 then flows NE.

MOUTH MINNESOTA RIVER SEC 14 T 118 R 42 TWP LAC QUI PARLE  
Name Origin & Remarks:

*3/3-42 gastrow*

6.

NAME LAC QUI PARLE RIVER (stream) CO LAC QUI PARLE  
*state map McGill-Warner Co.*  
PRON \_\_\_\_\_ REF PLACE NAMES STUDY MAP No. 33  
(page)

OTHER NAMES \_\_\_\_\_

SOURCE COUNTY LINCOLN MOUTH COUNTY LAC QUI PARLE MILES \_\_\_\_\_

SOURCE LINCOLN SEC \_\_\_\_\_ T 117 R 46 TWP \_\_\_\_\_

DIRECTION & AREA DRAINED Flows N. E.

MOUTH Minnesota River SEC \_\_\_\_\_ T 118 R 42 TWP \_\_\_\_\_

Name Origin  
& Remarks:

*1-21-42 Dahlquist*

6.

12

NAME LAC QUI PARLE RIVER CO LAC QUI PARLE  
(stream)

PRON \_\_\_\_\_ REF ANDREAS 1874 Atlas 177  
(page)

OTHER NAMES \_\_\_\_\_

SOURCE COUNTY LAC QUI PARLE MOUTH COUNTY LAC QUI PARLE MILES \_\_\_\_\_

*E. & W. Branch of*

SOURCE LAC QUI PARLE R. SEC 22 T 117 R 43 TWP RIVERSIDE

DIRECTION & AREA DRAINED FLOWS NORTH AND EAST TO

MOUTH MINNESOTA RIVER SEC 14 T. 118N R 42 TWP LAC QUI PARLE

Name Origin  
& Remarks

6-2-41. A.A.F.

6. SOURCE MOUTH COUNTY  
STREAM COUNTY COUNTY Lac Qui Parle

NAME Lac Qui Parle River REF Soil Survey 1924 #23 P. 22  
(page)

FROM \_\_\_\_\_ MILES \_\_\_\_\_

OTHER NAMES \_\_\_\_\_

SOURCE \_\_\_\_\_ SEC \_\_\_\_\_ T \_\_\_\_\_ R \_\_\_\_\_ TWP \_\_\_\_\_  
DIRECTION & AREA DRAINED This river, a tributary of the Minnesota river, flows west and south thru Lac Qui Parle part of Cerro Gordo, Riverside, a little of Maxwell and Providence townships Yellow.  
MOUTH Minnesota river SEC 16 T 18N R 42W TWP Lac Qui Parle  
Description & Name Origin Medicine Co.

*Paul*  
6/6/40

6. SOURCE MOUTH COUNTY LAC QUI PARLE  
STREAM COUNTY COUNTY

NAME LAC QUI PARLE RIVER REF UPHAM 291-292  
(page)

PRON \_\_\_\_\_ MILES \_\_\_\_\_

OTHER NAMES [Bearw Creek] [Watapan intapa] [Intpah river]

West and East branches  
SOURCE of Lac Qui Parle river SEC. \_\_\_\_\_ T \_\_\_\_\_ R \_\_\_\_\_ TWP Riverside

DIRECTION & AREA DRAINED traverses Riverside TWP.

MOUTH \_\_\_\_\_ SEC \_\_\_\_\_ T 118 R 4rW TWP Lac Qui Parle

Description & Name Origin Formed here by the union of its West and East branches.

R. M.  
F. B.

6. SOURCE MOUTH COUNTY LAC QUI PARLE  
STREAM COUNTY COUNTY

NAME LAC QUI PARLE RIVER REF UPHAM 17 288-292  
(page)

PRON \_\_\_\_\_ MILES \_\_\_\_\_

OTHER NAMES [Beaver Creek] [Watoon intopa] [Intpoh river]

SOURCE \_\_\_\_\_ SEC \_\_\_\_\_ T \_\_\_\_\_ R \_\_\_\_\_ TWP \_\_\_\_\_

DIRECTION & AREA DRAINED Enters the Minnesota valley near the foot of the lake (Lac qui Parle)

MOUTH \_\_\_\_\_ SEC \_\_\_\_\_ T 118 R 47 W TWP Lac Qui Parle

Description &  
Name Origin

6. SOURCE MOUTH  
STREAM COUNTY COUNTY COUNTY Lac qui Parle

NAME Lac qui Parle river REF Upham p292 (page)

PRON \_\_\_\_\_ MILES \_\_\_\_\_

OTHER NAMES Beaver creek Watapan intapa "the river at the head" (Sioux name)  
Intpah river

SOURCE \_\_\_\_\_ SEC \_\_\_\_\_ T \_\_\_\_\_ R \_\_\_\_\_ TWP \_\_\_\_\_

DIRECTION &  
AREA DRAINED \_\_\_\_\_

MOUTH \_\_\_\_\_ SEC \_\_\_\_\_ T 118 R 4 W TWP Lac Qui Parle

Description & Name Origin Keating mapped Lac qui Parle river as Beaver creek, adopting this name from the fur traders. His narrative adds that the Sioux called it Watapan intapa, "the river at the head," because they considered Lac qui Parle as the head of the Minnesota river, probably referring rather to the limit of favorable canoe travel during the usually low stage of water in the summer. Its name on Nicollet's map, published in 1843, is Intpah river; and this is repeated on maps of Minnesota in 1850 and 1860.

6.

STREAM

SOURCE

COUNTY

MOUTH

COUNTY

COUNTY

Lac Qui Parle

NAME

LAC QUI PARLE RIVER

REF

MHS BULLETIN V 259  
(page)

PRON

MILES

OTHER  
NAMES

[BEAVER CREEK]

SOURCE

SEC

T

R

TWP

DIRECTION &  
AREA DRAINED

MOUTH

Minnesota River

SEC

T 118

R

42 W

TWP

Lac Qui Parle

Description &  
Name Origin

L

10-30-40

6.

NAME

Lac qui Parle river  
(stream)

CO

Lac qui Parle

PRON

REF 16<sup>th</sup> Session 1874 385  
Spt. Laws, Chap CLVI (page)OTHER  
NAMESSOURCE  
COUNTYMOUTH  
COUNTY

MILES

SOURCE

SEC

T

R

TWP

DIRECTION &  
AREA DRAINED

MOUTH

SEC

T 118

R 42W

TWP

Lac qui Parle

Name Origin  
& RemarksAct appropriating money for bridge  
over Lac qui Parle river at village of Lac qui Parle.  
approved. Feby 24, 1874.

BPE 2/3/41

6.

STREAM

SOURCE  
COUNTY

Lincoln

MOUTH  
COUNTYLac Qui Parle<sup>xv</sup>  
COUNTY

Lac Qui Parle

NAME LAC QUI PARLE RIVER ✓<sup>x</sup>

REF

• M<sup>c</sup>Cauley Map Lac Qui Parle 3, Lincoln 1  
 • Min Plat 1916  
 • Co. atlas 1913  
 (page)

PRON

MILES

OTHER NAMES: BEAVER CREEK - so mapped by Keating who adopted the name from the fur traders.  
 INTPAH RIVER - so mapped by Nicolle in 1843 and repeated on maps of 1856 and 1860.  
 WATAPAN INTAPA → Keating narrates this is the name called it by the Sioux, 'the river  
 [at the head] because they considered it the head of the Minnesota river  
 probably referring rather to the limit of favorable further canoe travel'

SOURCE

SEC

28

T

11N R

46W

TWP

Hendricks

DIRECTION &  
AREA DRAINED

Flows N. E. ✓

MOUTH

Description &  
Name OriginMin. river ✓<sup>x</sup>

SEC

13 ✓<sup>x</sup>

T

118 N ✓<sup>x</sup>

R

47 W ✓<sup>x</sup>

TWP

Lac Qui Parle ✓<sup>x</sup>


6. SOURCE COUNTY \_\_\_\_\_ MOUTH COUNTY \_\_\_\_\_  
STREAM COUNTY \_\_\_\_\_ LAE GUI PARLE COUNTY LAE GUI PARLE

NAME LAE GUI PARLE RIVER (WEST BRANCH) PLACE NAMES STUDY MAP No. 2  
REF Minn 1940 / *heavy map*  
7 (page)

PRON \_\_\_\_\_ MILES \_\_\_\_\_

OTHER NAMES \_\_\_\_\_  
*Coming in from*

SOURCE *So DAK.* SEC \_\_\_\_\_ T *117 N* R ~~117 W~~ TWP \_\_\_\_\_

DIRECTION & AREA DRAINED *flowing west*  
*into*

MOUTH LAE GUI PARLE RIVER SEC \_\_\_\_\_ T ~~117 N~~ R ~~13 W~~ TWP \_\_\_\_\_

Description &  
Name Origin

*12/31/40 Schieck*

1950  
DIRECTION 2

SOURCE 280 2 2 280

1951  
DIRECTION 9

SOURCE 280 2 2 280

1952  
SOURCE

280 280

280 280

(1950)

1950 SOURCE 280 280 280

2605

1953 SOURCE

1954 SOURCE

1955 SOURCE

6.

NAME LAC QUI PARLE (stream) (west BRANCH of) CO LAC QUI PARLE  
MCGILL WARNER Co.  
PRON \_\_\_\_\_ REF M. J. GRINDHEM Co. MAP.  
(page)

OTHER  
NAMES \_\_\_\_\_

SOURCE \_\_\_\_\_ MOUTH \_\_\_\_\_  
COUNTY LAC QUI PARLE COUNTY LAC QUI PARLE MILES \_\_\_\_\_

SOURCE \_\_\_\_\_ SEC 32 T 117N R 46W TWP MEHRIN.

DIRECTION &  
AREA DRAINED

flows E.

MOUTH LAC QUI PARLE RIVER SEC 22 T 117N R 43W TWP RIVERSIDE.  
Name Origin  
& Remarks

9-4-41 Hall.

W. B. BOWEN  
1900-1918

ROGER

1900

1

5

1918

VERY DEVIATED  
DIRECTION F

BOUSCH

1900

1

5

1918

COMBIA  
SOURCE

COMBIA  
SOURCE

1918

RYTER  
OLIVE

LEON

1918

(2-10)

RYTE

(2-10)

1918

NAME Lac qui Parle (West Branch of) CO Lac qui Parle  
(stream) PLACE NAMES STUDY MAP No. 3

PRON \_\_\_\_\_ REF RR Commissioners Map 1930  
(page)

OTHER  
 NAMES \_\_\_\_\_

SOURCE 7 MOUTH COUNTY Lac qui Parle MILES \_\_\_\_\_  
 COUNTY \_\_\_\_\_

SOURCE \_\_\_\_\_ SEC \_\_\_\_\_ T \_\_\_\_\_ R \_\_\_\_\_ TWP \_\_\_\_\_

DIRECTION & AREA DRAINED Enters Co. in T117 N. R46 N. flowing northeast

MOUTH Lac qui Parle SEC \_\_\_\_\_ T 117 N R 43 N TWP \_\_\_\_\_  
 Name Origin  
 & Remarks:

4-9-1941 - Walter C. Schuch

6. SOURCE COUNTY 9 MOUTH COUNTY LAC-QUI-PARLE COUNTY LAC-QUI-PARLE  
STREAM COUNTY 9 PLACE NAMES STUDY MAP No. 16

NAME LAC-QUI-PARLE RIVER (WEST BRANCH OFF) REF. CO UNTY MAP 10 1/16 X 7 1/2  
(page)

PRON \_\_\_\_\_ MILES \_\_\_\_\_

OTHER NAMES \_\_\_\_\_

SOURCE 2 SEC \_\_\_\_\_ T \_\_\_\_\_ R \_\_\_\_\_ TWP \_\_\_\_\_  
1 enters LAC-QUI-PARLE County from So Dakota in sec 31

DIRECTION & AREA DRAINED MANHRED Jup T 116N R 46W flows N. N.E. E. and S.E.

MOUTH LAC-QUI-PARLE RIVER SEC 22 T 117N R 43W TWP RIVERSIDE  
Description & Name Origin

12/20-40. C. P. Zastrow

41

STATE COUNTY DISTRICT COUNTY PLACE NAME STUDY MAP NO

DATE (page)

FROM

OTHER MARKS

SOURCE

DIRECTION & AREA MARKED

NOTE

Description of  
Area Only

NAME W. BRANCH (LAC QUI PARLE RIVER OF) CO LAC QUI PARLE  
(stream)

PRON \_\_\_\_\_ REF ANDRAS 1824 Atlas 127  
(page)

OTHER NAMES \_\_\_\_\_

SOURCE COUNTY ? MOUTH COUNTY LAC QUI PARLE MILES \_\_\_\_\_

SOURCE COUNTY ? SEC \_\_\_\_\_ T \_\_\_\_\_ R \_\_\_\_\_ TWP ?

DIRECTION & AREA DRAINED ENTERS THE CO IN SEC 31 T 116 N R 46 FLOWS EAST AND NORTH AND EAST TO

MOUTH LAC QUI PARLE R. SEC 22 T 117 R 43 TWP RIVERSIDE  
 Name Origin  
 & Remarks

6. SOURCE MOUTH  
COUNTY Lac Qui Parle COUNTY Lac Qui Parle COUNTY  
STREAM  
NAME WEST BRANCH OF LAC QUI PARLE RIVER REF Upham 291 <sup>McCaulley map Lac Qui Parle 2, 3</sup> (page)

PRON \_\_\_\_\_ MILES \_\_\_\_\_

OTHER  
NAMES \_\_\_\_\_

SOURCE \_\_\_\_\_ SEC 17 or 32 T 117 R 46 TWP Mehurin

DIRECTION &  
AREA DRAINED joins East Branch here to form Lac Qui Parle River

MOUTH Lac Qui Parle river SEC 22 T 117 R 43 TWP Riverside  
Description &  
Name Origin

*W. Keenan*

6. SOURCE MOUTH COUNTY  
STREAM COUNTY COUNTY Lac Qui Parle.

NAME West Branch Lac Qui Parle River REF Sol Survey (page) 1924<sup>H</sup> 23 P 59

PRON \_\_\_\_\_ MILES \_\_\_\_\_

OTHER NAMES \_\_\_\_\_

SOURCE \_\_\_\_\_ SEC \_\_\_\_\_ T \_\_\_\_\_ R \_\_\_\_\_ TWP \_\_\_\_\_  
DIRECTION & AREA DRAINED This river is a tributary of the Lac Qui Parle river, flows west to the boundary line and a sharp turn south into Yellow Medicine Co; This creek flows thru Riverside, Hamlin,  
MOUTH Riverside twp. SEC 22 T 17N R 43W TWP Riverside

Description & Name Origin

Barfield, Mehusin, west, and then south thru Manfred twp.

John  
6/6/40.

6.

NAME Lac qui Parle River (West Branch) Lac qui Parle  
(stream) GEOI. OF MINN

PRON \_\_\_\_\_ REF Winchell's - Vol 1 - 129  
(page)

OTHER NAMES \_\_\_\_\_

SOURCE \_\_\_\_\_ MOUTH \_\_\_\_\_  
COUNTY \_\_\_\_\_ COUNTY Lac qui Parle MILES \_\_\_\_\_

SOURCE \_\_\_\_\_ SEC \_\_\_\_\_ T \_\_\_\_\_ R \_\_\_\_\_ TWP \_\_\_\_\_

DIRECTION & AREA DRAINED Entire from Yellow Stone Co. in Sec: 31, T. 16 N. R. 46 W. Mansfield Twp.  
flows northeast then east.

MOUTH Lac qui Parle RIVER SEC 22 T 17 N R 43 W TWP Riverside

Name Origin  
& Remarks:

3-25-1901 - Notes C. T. Hunt

6.

STREAM

SOURCE  
COUNTYMOUTH  
COUNTY

West Branch of  
NAME Lac qui Parle River

REF

Upham ~~map~~ 17 292.  
(page)

PRON

MILES

OTHER  
NAMES

SOURCE

SEC

T

R

TWP

DIRECTION &  
AREA DRAINED

MOUTH

Lac qui Parle River SEC \_\_\_\_\_ T 117 R 43 W TWP Riverside

Description &  
Name Origin

Cobb or Florida creek, from sources in Florida township, Yellow Medicine county, flows north to the West branch (of the Lac qui Parle river).

6. SOURCE MOUTH COUNTY LAC QUI PARLE  
STREAM COUNTY \_\_\_\_\_ COUNTY \_\_\_\_\_

NAME WEST BRANCH LAC QUI PARLE RIVER REF UPHAM 291  
(page)

PRON \_\_\_\_\_ MILES \_\_\_\_\_

OTHER NAMES \_\_\_\_\_

SOURCE \_\_\_\_\_ SEC \_\_\_\_\_ T \_\_\_\_\_ R \_\_\_\_\_ TWP \_\_\_\_\_

DIRECTION & AREA DRAINED \_\_\_\_\_

MOUTH LAC QUI PARLE RIVER SEC \_\_\_\_\_ T 117 R 43W TWP RIVERSIDE  
Description & Name Origin

R.J.M.  
F.B.

6.

NAME WEST BR LAC QUI PARLE RIVER CO LAC QUI PARLE

(stream)

State map

McGill-Warner Co.

PRON \_\_\_\_\_ REF PLACE NAMES STUDY MAP No 33  
(page)

OTHER NAMES \_\_\_\_\_

SOURCE \_\_\_\_\_ MOUTH \_\_\_\_\_  
COUNTY LAC QUI PARLE COUNTY LAC QUI PARLE MILES \_\_\_\_\_

SOURCE \_\_\_\_\_ SEC \_\_\_\_\_ T 116 R 46 TWP \_\_\_\_\_

DIRECTION & AREA DRAINED Flows East

MOUTH LAC QUI PARLE RIVER T 117 R 43 TWP \_\_\_\_\_

Name Origin & Remarks:

1-21-44 Dahlquist

6.

NAME LAC QUI PARLE RIVER (W. BR. of) CO LAC QUI PARLE,  
(stream) M.J. Grindhem Co. map.

PRON \_\_\_\_\_ REF McGill Warner Co.  
(page) \_\_\_\_\_

OTHER NAMES \_\_\_\_\_

SOURCE COUNTY 4 MOUTH COUNTY LAC QUI PARLE MILES \_\_\_\_\_

SOURCH 2 SEC \_\_\_\_\_ T \_\_\_\_\_ R \_\_\_\_\_ TWP \_\_\_\_\_

DIRECTION & AREA DRAINED Enters Co. in sec. 31 T. 116 R. 46 and flows N.E. & E.

MOUTH LAC QUI PARLE R. SEC 22 T 117 R 43 TWP RIVERSIDE  
Name Origin & Remarks:

6-23-42 Hall

6.

NAME LAC QUI PARLE RIVER (WEST BRANCH OF) CO LAC QUI PARLE  
(stream)

PRON \_\_\_\_\_ REF 1940 Atlas of Minn. Hwys. 37  
(page)

OTHER NAMES \_\_\_\_\_

SOURCE 2 MOUTH \_\_\_\_\_  
COUNTY 1 COUNTY LAC QUI PARLE MILES \_\_\_\_\_

SOURCE 2 SEC \_\_\_\_\_ T 2 R \_\_\_\_\_ TWP \_\_\_\_\_  
1

DIRECTION & AREA DRAINED Enter YELLOW MEDICINE CO. in sec 6 T. 115 R 46 from  
the state of SOUTH DAKOTA flows N.E. Enter LAC QUI PARLE  
CO. in sec 31 - T. 116 - R. 46 then flows N. - N.E. S.E. & E

MOUTH LAC QUI PARLE RIVER SEC 22 T 117 R 43 TWP RIVER SIDE

Name Origin  
& Remarks:

*3/3-42 Zastrow*

6. SOURCE MOUTH  
STREAM COUNTY COUNTY COUNTY LAC QUI PARLE

NAME LAZARUS CREEK REF UPHAM 292  
(page)

PRON \_\_\_\_\_ MILES \_\_\_\_\_

OTHER NAMES CANBY CREEK

SOURCE \_\_\_\_\_ SEC \_\_\_\_\_ T 116 R 44 TWP Providence

DIRECTION & AREA DRAINED flows past Canby in Yellow Medicine county, crosses several sections in Freedland and Providence, thence southeastward.

East branch of  
MOUTH Lac qui Parle river SEC \_\_\_\_\_ T \_\_\_\_\_ R \_\_\_\_\_ TWP \_\_\_\_\_

Description &  
Name Origin

NAME LAZARUS Creek. (stream) CO LAC QUI PARLE atlas  
 PRON \_\_\_\_\_ REF ANDREAS 1874, 177, (page)  
 OTHER NAMES Canby Creek  
 SOURCE COUNTY Z MOUTH COUNTY LAC QUI PARLE MILES \_\_\_\_\_  
 SOURCE Z SEC \_\_\_\_\_ T \_\_\_\_\_ R \_\_\_\_\_ TWP \_\_\_\_\_  
 DIRECTION & AREA DRAINED Enters Co. in sec. 35 T. 116 N. R. 45 W. and flows N,  
SE, & N.E.  
 MOUTH LAC QUI PARLE R. SEC 18 T 116 N. R 43 W. TWP Z  
 Name Origin  
 & Remarks:

6/3/41 Hall.

6. SOURCE COUNTY MOUTH COUNTY COUNTY Lac qui Parle  
STREAM COUNTY MOUTH COUNTY COUNTY McCauley map Lac qui Parle 4  
NAME LAZARDUS CREEK REF Upham, 292 (page)  
PRON \_\_\_\_\_ MILES \_\_\_\_\_  
OTHER NAMES CANBY CREEK - alternate name  
SOURCE \_\_\_\_\_ SEC \_\_\_\_\_ T \_\_\_\_\_ R \_\_\_\_\_ TWP \_\_\_\_\_  
DIRECTION & AREA DRAINED Flows past Canby in Yellow Medicine County, crosses several sections in Freedland and Providence towns, thence southeastward  
MOUTH East Branch Lac qui Parle River SEC \_\_\_\_\_ T \_\_\_\_\_ R \_\_\_\_\_ TWP \_\_\_\_\_  
Description & Name Origin Cannot locate on map

4.

NAME

LOUISBURG  
(village)

CO

Lac qui Parle

PRON

REF

Appleton Press

(8) 10-25-40  
(page)

OTHER  
NAMES

PO  
HIST

EXACT  
SITE

T

R

TWP

GEN  
LOC

CO  
ST?

FIRST  
SETTLED


PLAT

INCORP

Name Origin  
& Remarks:

HENRY O. IVERSON

10-25-40



4.  
II VILLAGE  
Miscellaneous

Co. Lac Qui Parle

NAME Town Hall REF Soil Survey (1924) #23  
(page) 1100p.

PRON \_\_\_\_\_ PO  
HIST 1

OTHER NAMES \_\_\_\_\_ CO  
ST?

EXACT SITE \_\_\_\_\_ T 116N R 46W TWP Manfred.

GEN Southwest section FIRST  
LOC of township SETTLED

PLAT \_\_\_\_\_ INCORP  
Description &  
Name Origin

*Joseph*  
6/6/40.

11

VILLAGE

Co. Lac Qui Parle

NAME Town Hall

REF Soil Survey 1924 #22  
(page) Map

PRON

PO  
HIST

OTHER  
NAMES

CO  
ST.

EXACT  
SITE

Sec 15

T 116N R 43W TWP Maxwell

GEN  
LOC

In central section of  
map

FIRST  
SETTLED

PLAT

INCORP

Description &  
Name Origin

Done  
6/6/40

11.  
MISCELLANEOUS TOWN HALL ----- Co LAC DU PARLE

MUN -----

NAME 2 ----- REF 1940 ATLAS OF  
MINN. HWY 37 ----- (Page)

PRON ----- EST -----

OTHER NAMES ----- GEN about 5 1/4 miles W. of  
LOC Bay Village -----

EXACT SITE In S. 1/2 of sec 15 ----- T 114 R 43 TWP MAXWELL -----  
Description &  
Name Origin

*3/2-42 gashrow.*

## 6. ARTIFICIAL

FEATURE

Bridge

Co. Lac Qui Parle &amp; Chippewa

NAME Melen Bridge

REF Eddy's Lake Survey 6-27 E  
(page)AREA &  
DIMENS

PRON

OTHER  
NAMES

EST

EXACT  
SITE

T 119 N R 42 = 43 W TWP Hantho

GEN

LOC Near Melen

Description &amp;

Name Origin

Across the Minnesota River  
A quite recent bridge

NAME MILLROY CO LAC QUI PARLE  
(village) *St. Paul Daily Globe.*

PRON \_\_\_\_\_ REF Miss Annals P. 1-7 July 4, 1878  
(page)

OTHER NAMES \_\_\_\_\_ PO HIST Est. about July 1878

EXACT SITE \_\_\_\_\_ T \_\_\_\_\_ R \_\_\_\_\_ TWP \_\_\_\_\_

GEN LOC In yellow Bank Country. CO ST? \_\_\_\_\_

FIRST SETTLED \_\_\_\_\_ PLAT \_\_\_\_\_ INCORP \_\_\_\_\_

Name Origin & Remarks: Mrs. Maria E. Walter - P.M.

9/16/41

Hagm



4.

NAME MILLROY P.O. CO LAC QUI PARLE  
(village) MINN ANNALS

PRON REF MPLS. TRIBUNE P. 2 COL. 2. 12/10/1879  
(page)

OTHER NAMES PO Name and site changed Millroy  
HIST to Odessa Big Stone Co.  
Dennison J. Woodard appointed Post

EXACT SITE T R TWP Master

GEN CO  
LOC ST

FIRST SETTLED PLAT INCORP

Name Origin  
& Remarks:

6/23/41 F. Brenoff

ITEM No 2281 H. LeFebvre.

4.

NAME MILROY (village) CO LAC QUI PARLE  
MINN. ANNALS

PRON \_\_\_\_\_ REF MPLS. TRIBUNE (page) \_\_\_\_\_

OTHER NAMES \_\_\_\_\_ PO HIST Established about June 27-1878

EXACT SITE \_\_\_\_\_ T \_\_\_\_\_ R \_\_\_\_\_ TWP \_\_\_\_\_

GEN LOC \_\_\_\_\_ CO ST \_\_\_\_\_

FIRST SETTLED \_\_\_\_\_ PLAT \_\_\_\_\_ INCORP \_\_\_\_\_

Name Origin  
& Remarks:

Maria E. Walter Postmaster

6-20-41

a Pasmussen





6.

NAME MINNESOTA RIVER. CO LAC QUI PARLE.  
 (stream) MCGILL WARNER Co.  
 PRON \_\_\_\_\_ REF M. J. GRINDAEM Co MAP.  
 \_\_\_\_\_ (page)

OTHER NAMES \_\_\_\_\_

SOURCE COUNTY 2 MOUTH COUNTY 2 MILES \_\_\_\_\_

SOURCE \_\_\_\_\_ SEC \_\_\_\_\_ T \_\_\_\_\_ R \_\_\_\_\_ TWP \_\_\_\_\_  
 DIRECTION & AREA DRAINED Enters Co. in sec. 21 T. 121 N. R. 46 W. and flows from the N.W. corner of Co. to the S.E. corner along N.E. border and leaves Co. from sec. 13 T. 117 N. R. 41 W.

MOUTH \_\_\_\_\_ SEC \_\_\_\_\_ T \_\_\_\_\_ R \_\_\_\_\_ TWP \_\_\_\_\_

Name Origin & Remarks

9-4-'41 Hall.

SECRET  
CONFIDENTIAL

WORK

SEC

B

AM

VERY INTERESTING  
DISCUSSION

WORK

SEC

L

S

AM

CONFIDENTIAL  
SOURCE

CONFIDENTIAL  
SOURCE

AM

WORK  
(SECRET)

WORK

SEC

(SECRET)

WORK

(SECRET)

CO

6. SOURCE COUNTY 2 MOUTH COUNTY ? COUNTY LAC QUI PARLE

STREAM \_\_\_\_\_  
NAME MINNESOTA RIVER PLACE NAMES STUDY MAP No. 161  
REF. COUNTY MAP 10/16 (page) 17

PRON \_\_\_\_\_ MILES \_\_\_\_\_

OTHER NAMES \_\_\_\_\_

SOURCE 2 SEC \_\_\_\_\_ T \_\_\_\_\_ R \_\_\_\_\_ TWP \_\_\_\_\_  
DIRECTION & AREA DRAINED entire LAC QUI PARLE county from BIG-STONE county in sec 16  
YELLOW BANK Twp T12N. R4W. flows S.E. through LAC QUI PARLE LAKE  
and along N.E. border of LAC QUI PARLE county and enters  
YELLOW MEDICINE county from sec 13 CAMP-RELEASE Twp T. 117N. R 41W.

MOUTH 2 SEC \_\_\_\_\_ T 117 R 41W TWP Camp Release

Description &  
Name Origin

*D. W. Zastrow*

45

STATE COUNTY SOURCE COUNTY COUNTY COUNTY

PLACE NAMES STUDY MAP NO

NAME (1940)

POPULATION

OTHER NAMES

DIRECTION & DISTANCE

AREA DRAINAGE

WATER

Location 2  
New Origin

6.

NAME Minnesota River (stream) ----- CO Lac qui Parle -----  
GEOLOGICAL SURVEYPRON ----- REF Sinclair's Vol 1 - Pl 29 (page)

OTHER NAMES -----

SOURCE COUNTY ----- MOUTH COUNTY ----- MILES -----

SOURCE ----- SEC ----- T 121 R 46 W TWP Yellow BankDIRECTION & AREA DRAINED Enters in Sec. 18 - T121N - R46W - Yellow Bank, flowing southeast, through Marsh Lake, continues southeast, through Lac qui Parle, continues southeast, leaving County in Sec. 13, T117 - R41 - Camp Release, forming its boundary line on the N. & northeast to southeast.MOUTH ----- ? ----- SEC ----- T 117 R 41 W TWP Camp ReleaseName Origin  
& Remarks:

3-25-1941 - Nelson C. Hunt



7.

NATURAL  
FEATURE

Valley

Coequi Parle

NAME

Minnesota River Valley

REF

Soil Survey 1924 #23 P. 1  
(page)

PRON

AREA &  
DIMENSOTHER  
NAMESEXACT  
SITE

T

R

TWP

GEN  
LOCDescription &  
Name Origin

This valley lies between 100 and 150 feet below the uplands, has a flood plain of  $\frac{1}{4}$  mile to  $1\frac{1}{2}$  miles wide on the Coe qui Parle county side of river (Minnesota river)

Randin  
6/5/40.

4. VILLAGE (Church) Co. Lac Qui Parle

NAME Minnesota Valley Church REF Soil Survey 1924 #23  
(page)

PRON \_\_\_\_\_ PO  
HIST \_\_\_\_\_

OTHER NAMES \_\_\_\_\_ CO  
ST? \_\_\_\_\_

EXACT SITE Sec 1 T 119N R 44W TWP Lake Shore

GEN LOC Northeast section of FIRST SETTLED \_\_\_\_\_  
twp

PLAT \_\_\_\_\_ INCORP \_\_\_\_\_  
Description &  
Name Origin

*Row*  
*6/6/40*

4.

VILLAGE

Co

Lac qui Parle  
M.N.S.

NAME

MURDOCK CAMERON'S TRADING POST  
REF A COLL. VOL. I.

(page)

PRON

PO  
HIST

OTHER  
NAMES

CO  
ST?

EXACT  
SITE

T

R

TWP

GEN  
LOC

On Lac-qui-parle  
Lake

FIRST  
SETTLED

PLAT

INCORP

Description &  
Name Origin

This post was in existence at Lac  
- qui - parole before 1811.

*JD*

4.

VILLAGE <sup>Inland</sup> Trading Center

Co. Lac Qui Parle

NAME Providence REF Soil Survey 1924 #23 P. 2  
(page)

PRON \_\_\_\_\_ PO HIST \_\_\_\_\_

OTHER NAMES \_\_\_\_\_ CO ST? \_\_\_\_\_

EXACT SITE \_\_\_\_\_ T 116 R 45 TWP Freeland

GEN LOC \_\_\_\_\_ FIRST SETTLED \_\_\_\_\_

PLAT \_\_\_\_\_ INCORP \_\_\_\_\_  
Description & ?  
Name Origin

*Rain*  
6/5/40.

11. MISCELLANEOUS TOWN HALL Co LAC DU PARLE

MUN \_\_\_\_\_

NAME Z REF 1940 ATLAS OF MINN. HWYS. 37  
L (Page)

PRON \_\_\_\_\_ EST \_\_\_\_\_

OTHER NAMES \_\_\_\_\_ GEN LOC about 6 1/4 miles SW of DAWSON village

EXACT SITE In NW 1/4 of sec 22 T 116 R 44 TWP PROVIDENCE  
 Description & Name Origin

*3/3-42 gartrow*

11

VILLAGE

co Lac Qui Parle -----

NAME Town Hall ----- REF Soil Survey July 1924 #23 May  
(page)

PRON ----- PO  
HIST -----

OTHER NAMES ----- CO  
ST? -----

EXACT SITE Sec 22 ----- T 116N R 44W TWP Providence -----

GEN LOC In central section of ----- FIRST SETTLED -----  
Swp

PLAT ----- INCORP -----  
Description &  
Name Origin

*Tom*  
6/6/40

11.

MISCELLANEOUS

church

Co Lac qui Parle

MUN

Mpls Star-Journal of April 24, 1941.

NAME

Providence Valley Lutheran church

REF

(page)

PRON

EST

OTHER  
NAMES

GEN  
LOC

EXACT  
SITE

T 116 R 44 TWP

Description &  
Name Origin

A Swedish Lutheran church; story deals with its pastor.

4.

VILLAGE

(Church)

Co. La C Qui Parle

NAME Providence Valley Church REF Soil Survey 1924 #23 map  
(page)

PRON

PO  
HIST

OTHER  
NAMES

CO  
ST?

EXACT  
SITE

T 116N R 44W TWP Providence

GEN  
LOC

See 22  
South central section of  
twp

FIRST  
SETTLED

PLAT

INCORP

Description &  
Name Origin

*Done*  
6/6/40

4.

VILLAGE

Co. LAC QUI PARLE <sup>?</sup> 35NAME RED IRON'S VILLAGE (INDIAN) REF <sup>in</sup> MINN. 8-CENT Vol. 3: 243  
(page)PRON \_\_\_\_\_ PO  
HIST \_\_\_\_\_OTHER NAMES \_\_\_\_\_ CO  
ST? \_\_\_\_\_

EXACT SITE \_\_\_\_\_ T \_\_\_\_\_ R \_\_\_\_\_ TWP \_\_\_\_\_

GEN IN THE NEIGHBORHOOD OF FIRST  
LOC LAC QUI PARLE SETTLED \_\_\_\_\_PLAT \_\_\_\_\_ INCORP \_\_\_\_\_  
Description &  
Name Origin

Lynch 7/19/10

4.

NAME RIVERSIDE CO LAC QUI PARLE  
(village)

PRON \_\_\_\_\_ REF Dawson Sentinel 11-15-40  
(page)

OTHER NAMES \_\_\_\_\_ PO HIST \_\_\_\_\_


EXACT SITE \_\_\_\_\_ T \_\_\_\_\_ R \_\_\_\_\_ TWP \_\_\_\_\_

GEN \_\_\_\_\_ CO \_\_\_\_\_  
LOC \_\_\_\_\_ ST? \_\_\_\_\_

FIRST SETTLED \_\_\_\_\_

PLAT \_\_\_\_\_ INCORP \_\_\_\_\_

Name Origin  
& Remarks:



4. VILLAGE <sup>Inland</sup> (Trading Center) Co. Lae - Qui - Parlo - - - - -

NAME Rosen - - - - - REF Soil Survey 1924 #23 P. 2  
(page)

PRON - - - - - PO  
HIST - - - - -

OTHER NAMES - - - - - CO  
ST? - - - - -

EXACT SITE - - - - - T 119 R 46 TWP Walter - - - - -

GEN LOC - - - - - FIRST SETTLED - - - - -

PLAT - - - - - INCORP - - - - -  
Description & ?  
Name Origin

*Rosen*  
6/5/40.

4.

11

VILLAGE (Church)  
Miscellaneous

Co Lae Qui Parke

NAME St. Patrick's Church

REF Soil Survey 1924 #23  
(page) 40

PRON \_\_\_\_\_ PO HIST \_\_\_\_\_

OTHER NAMES \_\_\_\_\_ CO ST? \_\_\_\_\_

EXACT SITE Sec 32 T 117N R 41W TWP Camp Release

GEN LOC South west section of FIRST SETTLED \_\_\_\_\_  
the

PLAT \_\_\_\_\_ INCORP \_\_\_\_\_  
Description &  
Name Origin

*Done*  
*6/6/40.*

6.

STREAM

SOURCE  
COUNTYMOUTH  
COUNTY

Lae Zui Park

NAME

Spirit Mountain Creek

REF

Up from p 291  
(page)

PRON

MILES

OTHER  
NAMES

Yellow Bank River

[Yellow Earth River]

SOURCE

bateau des Prairies

SEC

T

R

TWP

DIRECTION &  
AREA DRAINED

MOUTH

SEC

T

170

R

45 W

TWP

Agassiz

Description &  
Name OriginSo named by Keating in narrative and maps  
of Long's expedition in 1823. Translated from its Sioux name.

R.J.M.



7.

NATURAL  
FEATURE

• Hills

Co

Lac Qui Parle

M<sup>c</sup> Cauley map Lac Qui Parle 2,3

NAME

• STONY RIDGE

REF

Upham 192

(page)

PRON

AREA &  
DIMENS~~Narrow, low, irregular and short~~OTHER  
NAMESEXACT  
SITE

T

R

TWP

• Merwin and  
AgustaGEN  
LOC~~Runs thru west border of this County~~Description &  
Name Origin• Glacial drift accumulations  
See: Antelope Hills

• Not on map

W. Skena

7.

NATURAL  
FEATURE

Morainic hills.

Co

Loc Lin Park.

NAME

Stony Ridge

REF

Yphon 17 292.  
(page)

PRON

AREA &  
DIMENSOTHER  
NAMESEXACT  
SITE

T

117  
118

R

46 W

TWP

Mehurin and  
Augusta.GEN  
LOCNorthward in Mehurin and Augusta.Description &  
Name OriginRange of morainic hills.

Northward in Mehurin, and Augusta the belt (of glacial drift accumulations) is called Stony Ridge.....

7. NATURAL  
FEATURE

RIDGE

Co. LAC QUI PARLE  
GEOLOGICAL SURVEY  
MINN.

NAME

STONY RIDGE

REF

Winchell's vol I Pl. 29  
A (page) - 621

PRON

AREA &  
DIMENS

OTHER  
NAMES

EXACT  
SITE

2

T 117 N R. 46 W TWP AUGUSTA  
T 118 N R. 46 W TWP MEHURIN

GEN  
LOC

Description &  
Name Origin

northerly, in the N/E part of Mehurin & S Eastern Augusta' twps.  
about 5 mi long

NAME TEN Mile Creek CO Lac Qui Parle  
(stream)

PRON \_\_\_\_\_ REF M<sup>c</sup>Cauley Map Lac Qui Parle 3  
(page)

OTHER  
 NAMES \_\_\_\_\_

SOURCE COUNTY Lac Qui Parle MOUTH COUNTY Lac Qui Parle MILES \_\_\_\_\_

SOURCE Ditch T1 SEC 26 T 117 R 42 TWP Baxter

DIRECTION &  
 AREA DRAINED Flows North

MOUTH Lac Qui Parle river SEC 26 T 118 R 42 TWP Lac Qui Parle

Name Origin  
 & Remarks:

6.

NAME TENMILE CREEK (stream) ----- CO LAC QUIL PARLE -----

PRON ----- REF 1940 Atlas of Minn. Hwys. 37  
(page)

OTHER NAMES -----

SOURCE COUNTY LAC QUIL PARLE MOUTH COUNTY LAC QUIL PARLE MILES -----

SOURCE ----- SEC 20 T 116 R 42 TWP MAXWELL -----

DIRECTION & AREA DRAINED Flows SE - NE & NW -----

MOUTH LAC QUIL PARLE RIVER SEC 26 T 118 R 42 TWP LAC QUIL PARLE

Name Origin  
& Remarks:

*Note; spelling on map of TENMILE CREEK is at above one Grand.*

*3/3-42 gashow*

6. SOURCE COUNTY \_\_\_\_\_ MOUTH COUNTY \_\_\_\_\_ COUNTY LAC QUI PARLE

NAME TEN MILE CREEK REF Soil Survey (page) 1924 #23

PRON \_\_\_\_\_ MILES \_\_\_\_\_

OTHER NAMES \_\_\_\_\_

SOURCE \_\_\_\_\_ SEC \_\_\_\_\_ T \_\_\_\_\_ R \_\_\_\_\_ TWP \_\_\_\_\_  
DIRECTION & AREA DRAINED enters map in sec 33, Ten Mile Lake Twp flowing N. to mouth in Lac Qui Parle River

MOUTH Lac Qui Parle River SEC 26 T 116 R 4 TWP Ten Mile Lake  
Description & Name Origin

6/6/49  
J. Holten

6.

STREAM SOURCE MOUTH  
COUNTY LAC-QUI-PARLE COUNTY LAC-QUI-PARLE COUNTY LAC-QUI-PARLE

PLACE NAMES STUDY MAP No. 16

NAME THREE MILE CREEK REF COUNTY MAP 10/16 x 7 1/2  
(page)

PRON \_\_\_\_\_ MILES \_\_\_\_\_

OTHER NAMES \_\_\_\_\_

SOURCE \_\_\_\_\_ SEC 26 T 116N R 43W TWP MAXWELL

DIRECTION & AREA DRAINED flows N.

MOUTH LAC-QUI-PARLE RIVER SEC 26 T 118N R 42W TWP LAC-QUI-PARLE

Description &  
Name Origin

*12/21-40. S. J. Gastrow*

44

STATE COUNTY BOUNDARY COUNTY BOUNDARY COUNTY BOUNDARY

PLACE NAMES STUDY MAP No. 1

NAME

PLAC

OTHER  
NAME

BOUNDARY

DIRECTION &  
AREA

ROUTE

Description of  
Route

6.

NAME Three Mile Creek (stream) ----- CO Lac qui Parle GEOLOGICAL SURVEY OF MINN.

PRON ----- REF Winchells, Vol. 1, Pl. 19 (page)

OTHER NAMES -----

SOURCE COUNTY Lac qui Parle MOUTH COUNTY Lac qui Parle MILES -----

SOURCE Ten Mile Lake SEC 3 T 116 N R 4 2 N TWP Ten Mile Lake

DIRECTION & AREA DRAINED Flows north -----

MOUTH Lac qui Parle River SEC 26 T 118 N R 4 2 N TWP Lac qui Parle  
Name Origin & Remarks:

3-25-1921 - Walter C. Smith

NAME Three Mile Creek (stream) CO LAC QUI PARLE

PRON \_\_\_\_\_ REF ANDREAS 1874 atlas 177  
(page)

OTHER NAMES \_\_\_\_\_

SOURCE COUNTY LAC QUI PARLE MOUTH COUNTY LAC QUI PARLE MILES \_\_\_\_\_

SOURCE \_\_\_\_\_ SEC 2 T 116 R 42 TWP ?

DIRECTION & AREA DRAINED FLOWS NORTH AND WEST TO

MOUTH LAC QUI PARLE RIVER SEC 26 T 118 R 42 TWP LAC QUI PARLE  
Name Origin  
& Remarks

6.

NAME THREE MILE CREEK CO LAC QUI PARLE  
(stream) MCGILL WARNER CO.

PRON \_\_\_\_\_ REF M. J. GRINDHEM CO. MAP.  
(page)

OTHER NAMES \_\_\_\_\_

SOURCE COUNTY LAC QUI PARLE MOUTH COUNTY LAC QUI PARLE - MILES \_\_\_\_\_

SOURCE \_\_\_\_\_ SEC 26 T 117N R 42W TWP BAXTER

DIRECTION & AREA DRAINED flows N.

MOUTH LAC QUI PARLE R, SEC 26 T 118N R 42W TWP LAC QUI PARLE  
Name Origin & Remarks

9-4-41 Hall,

10000000  
10000000

10000000

10000000

10000000

10000000

10000000

10000000  
10000000

10000000

10000000

10000000

10000000

10000000

10000000  
10000000

10000000  
10000000

10000000

10000000  
10000000

10000000

10000000

(10000000)

10000000

(10000000)

10000000

6

STREAM

SOURCE

COUNTY

MOUTH

COUNTY

COUNTY LAC QUI PARLE

NAME

THREE MILE CREEK

REF

UPHAM291

(page)

PRON

MILES

OTHER

NAMES

SOURCE

TEN MILE LAKE SEC

T

R

TWP TEN MILE LAKE ?

DIRECTION &amp;

AREA DRAINED

MOUTH

LAC QUI PARLE RIVER SEC

T

117

R

42W

TWP

Lac Qui Parle

Description &amp;

Name Origin

So named because it joins Lac qui Parle river about three miles south of the Mission site

R.J.M.  
F.B.



11.  
MISCELLANEOUS

Region

CO HAC QUI PARLE - CHIPPEWA

MUN

NAME

Thunder Tracks

REF

M.H.S. Quarterly II - 531  
(page)

PRON

EST

OTHER  
NAMES

GEN  
LOC

EXACT  
SITE

T

R

TWP

Description &  
Name Origin

7-18-40.  
Schweitzer

DESCRIPTION

DATE LEVEL

TIME

TEMP

WIND

MOON

SEA

4.  
NAME UNITED LUTHERAN NORMAL SCHOOL CO Lac qui Parle  
(village)

Miscellaneous

PRON \_\_\_\_\_ REF MHSC - Vol. X Part 1, p. 397  
(page)

OTHER NAMES \_\_\_\_\_ PO HIST \_\_\_\_\_

EXACT SITE \_\_\_\_\_ T 118 R 44 W TWP Madison

GEN LOC In Madison CO ST? \_\_\_\_\_

FIRST SETTLED \_\_\_\_\_

PLAT \_\_\_\_\_ INCORP \_\_\_\_\_

Name Origin & Remarks: Organized in 1893, this school's religious affiliations were Lutheran. In 1905, 5 instructors taught an enrollment of 173 students. Rev. Ole Tokensgaard was president in 1905. D

4.

NAME - - - - - VAALER - - - - - CO - Lac qui Parle - - - - -  
(village)

PRON - - - - - MINN ANNALS.  
REF Mpls. Trib. P.2, Col.2, Nov. 27, 1878 - - - - -  
Wednesday PM (page) - - - - -

OTHER NAMES - - - - - PO  
HIST - - - - -

EXACT SITE - - - - - T - - - - - R - - - - - TWP - - - - -

GEN CO  
LOC - - - - - ST - - - - -

FIRST SETTLED - - - - - PLAT - - - - - INCORP - - - - -

Name Origin

& Remarks: "Post offices have been established in this state at Edna, Polk county, Isaac M. Webb. PM. Germania, Mower county, Mathias Snyder, PM. Vaaler Lac qui Parle county, Olof Streeter, PM."

BPC 7/30/41.

ITEM 762 WESTRUM

WESTRUM

WESTRUM  
WESTRUM

WESTRUM  
WESTRUM

WESTRUM  
WESTRUM

WESTRUM  
WESTRUM

WESTRUM

WESTRUM

(WESTRUM)

(WESTRUM)

4.

NAME ----- VAALER P.O. ----- CO LAC QUI PARLE -----  
(Village)

St. Paul Daily Globe, Dec.13,1878,

PRON ----- REF Page 2, Col.5 -----

OTHER NAMES ----- PO Establishment (page) announced, Dec.13,1878, -----  
HIST Oluf Streeter, P.M. -----

EXACT SITE ----- T ----- R ----- TWP -----

GEN LOC ----- CO ----- ST? -----

FIRST SETTLED ----- PLAT ----- INCORP -----

Name Origin  
& Remarks:

10-15-41-Rouse

188-Fuller

188-Fuller

STARTED  
LINEA

MYC

FINISH

FOG  
OFF

SEA  
CO

RAIN  
OFF

SEA

WIND  
CALM

WIND  
SO

MOON

SEA

(SEA)

WIND

CO

(SEA)

4.

NAME \_\_\_\_\_ VAALER \_\_\_\_\_ CO \_\_\_\_\_ LAC qui PARLE \_\_\_\_\_  
(village)

PRON \_\_\_\_\_ MINN ANNALS \_\_\_\_\_  
REF Mpls. Trib. P.2, Col.4, Feb. 18, 1880/ \_\_\_\_\_  
Wed PM \_\_\_\_\_ (page)

OTHER NAMES \_\_\_\_\_ PO \_\_\_\_\_  
\_\_\_\_\_ HLST \_\_\_\_\_

EXACT SITE \_\_\_\_\_ T \_\_\_\_\_ R \_\_\_\_\_ TWP \_\_\_\_\_

GEN \_\_\_\_\_ CO \_\_\_\_\_  
LOC \_\_\_\_\_ ST \_\_\_\_\_

FIRST SETTLED \_\_\_\_\_ PLAT \_\_\_\_\_ INCORP \_\_\_\_\_

Name Origin

& Remarks: "The following post office changes are announced for Minnesota for the week ending Feb. 14: ...Postmasters appointed, Vaaler, Lac qui Parle, county, John Oleson..."

BPC 7/31/41.

ITEM 940 WESTRUM

WESTRUM  
L1181

L1181

L1181

FOC  
GEM

DL  
CO

SLIP  
K1181

L1181

WESTRUM  
GEM

L1181  
CO

WESTRUM

L1181

(info)

WESTRUM

(info)

CO

6.

STREAM

SOURCE  
COUNTYMOUTH  
COUNTY

Lac Qui Parle

NAME

[Watawan intapa]

REF

Upham ~~17~~

792

(page)

PRON

MILES

OTHER  
NAMES

Lac Qui Parle river

[Beaver creek]

[Intpah river]

SOURCE

SEC

T

R

TWP

DIRECTION &  
AREA DRAINED

MOUTH

Minnesota

SEC

T

118

R

42W

TWP

Lac Qui Parle

Description &  
Name Origin

also called by <sup>French</sup> Watawan intapa or "River at the head" because they considered the Lac Qui Parle as the head of the Minnesota, probably referring rather to the limit of favorable canoe travel during the usually low stage of water in the summer.

J.M.

WATAPAN INTAPA : See Lac Qui Parle River, Lac Qui Parle Co.

NAME \_\_\_\_\_

FLOR \_\_\_\_\_

OTHER \_\_\_\_\_  
*W. H. H. H.*

DATE \_\_\_\_\_

DESCRIPTION & \_\_\_\_\_  
WELL DRAINED

NOTE \_\_\_\_\_

TEST \_\_\_\_\_

6. SOURCE MOUTH COUNTY LAC QUI PARLE  
STREAM COUNTY COUNTY

NAME WHETSTONE RIVER REF UPHAM 292  
(page)

PRON \_\_\_\_\_ MILES \_\_\_\_\_

OTHER NAMES IZUZAH RIVER (SIOUX)

SOURCE \_\_\_\_\_ SEC \_\_\_\_\_ T \_\_\_\_\_ R \_\_\_\_\_ TWP \_\_\_\_\_

DIRECTION & AREA DRAINED Flows from South Dakota through the north-  
most corner of this county.

MOUTH MINNESOTA RIVER AT ORTONVILLE. SEC \_\_\_\_\_ T 121 R 46W TWP \_\_\_\_\_

Description &  
Name Origin

6.

STREAM SOURCE COUNTY MOUTH COUNTY  
 COUNTY *Lac Qui Parle*  
 NAME *Whetstone River* REF *The Cauley Map Lac Qui Parle*  
*Upham 292* (page)

PRON \_\_\_\_\_ MILES \_\_\_\_\_

OTHER NAMES \_\_\_\_\_

SOURCE *South Dakota* SEC \_\_\_\_\_ T \_\_\_\_\_ R \_\_\_\_\_ TWP \_\_\_\_\_

DIRECTION & AREA DRAINED *Flows thru the Northmost Corner of this County*

*Minnesota River*  
 MOUTH *at Ottomville* SEC \_\_\_\_\_ T \_\_\_\_\_ R \_\_\_\_\_ TWP \_\_\_\_\_

Description &  
 Name Origin

*Is a translation of the Sioux name, given as  
 IZUZAH river by Nicolle.*

*Cannot locate on map*

*W. Sheena*

7.

NAME WICKHAM (MT. WICKHAM) CO LAC QUI PARLE  
GEOLOGICAL OF MINN.

NATURAL FEATURE MT. REF WINCHELL'S VOL I PL. 29.  
(page)

PRON \_\_\_\_\_ AREA & DIMENS \_\_\_\_\_

OTHER NAMES \_\_\_\_\_

EXACT SITE \_\_\_\_\_ T 117 N. R 46 W. TWP Mehurin

GEN LOC \_\_\_\_\_

Name Origin & Remarks: \_\_\_\_\_

4/10/4 Hall.

7. NATURAL FEATURE Hill. knolls or hillocks Co Lac qui Parle.

NAME Mt. Wickham REF Wickham 29v (page)

PRON \_\_\_\_\_ AREA & DIMENS \_\_\_\_\_

OTHER NAMES \_\_\_\_\_

EXACT SIZE \_\_\_\_\_ T 117 R 45 W 46 TWP Garfield Mehurin

GEN LOC North side of West branch of Lac qui Parle River

Description & Northward in Mehurin and Augusta the belt (of glacial drift accumulations) is called Stony Ridge, one of its knolls or Hillocks at the north side of the West branch of Lac qui Parle river being styled Mt. Wickham.

7.

NATURAL  
FEATURE• Knoll or Hillock  
~~MOUNTAIN~~

Co

Lac Qui Parle

• M<sup>c</sup>Cauley map Lac Qui Parle 2, 3

NAME

WICKHAM (MT. WICKHAM)

REF

Upham 292

(page)

PRON

AREA &  
DIMENSOTHER  
NAMESEXACT  
SITE• North side of the West branch  
of Lac Qui Parle River

T

R

TWP

GEN  
LOC

• One of the knolls of Stony Ridge

Description &  
Name Origin

• Not on map

W. L. Sheena

6.

STREAM

SOURCE COUNTY

MOUTH COUNTY

COUNTY

*La Qui Parle*

NAME SOUTH FORK OF YELLOW BANK RIVER

REF

*McCauley map La Qui Parle*

*Npham 292*

(page)

FROM

MILES

OTHER NAMES

SOURCE

SEC

T

R

TWP

DIRECTION & AREA DRAINED

MOUTH

SEC

T

R

TWP

Description &

Name Origin

*Cannot locate on map*

*M. Keenan*

7. NATURAL FEATURE *knolls or hillocks*  
*Morainic Hills* Co *Lac qui Parle*

NAME *Yellow Bank Hills* REF *Upham p292* (page)

PRON AREA & DIMENS

OTHER NAMES

EXACT *Walter*  
SITE *Augusta* T *118* R *46 W* TWP

GEN *cut through by the yellow Bank River*  
LOC

Description & Name Origin *N.W part of county*

Northward in Mehurin and Augusta the belt (of glacial drift accumulations) is called Stony Ridge, one of its knolls or hillocks at the north side of the West branch of Lac qui Parle river being styled Mt. Wickham. Farther north it is known as Yellow Bank hills; cut through by the river of that name.

6. SOURCE MOUTH  
STREAM COUNTY COUNTY COUNTY Lac qui Parle

NAME Yellow Bank river REF Upham p292 (page)

PRON \_\_\_\_\_ MILES \_\_\_\_\_

OTHER NAMES \_\_\_\_\_

SOURCE \_\_\_\_\_ SEC \_\_\_\_\_ T \_\_\_\_\_ R \_\_\_\_\_ TWP \_\_\_\_\_

DIRECTION & AREA DRAINED \_\_\_\_\_

MOUTH \_\_\_\_\_ SEC \_\_\_\_\_ T 170 R 45W TWP Agassiz

Description &

Name Origin Yellow Bank river has South and North forks.

6.

NAME Yellow Bank River (stream) ----- CO Wacqui Parle  
 ----- GEOLOGICAL OF MINN.

PRON ----- REF Winchell's - Vol 1 - Pl 29  
 ----- (page) 7

OTHER NAMES -----

SOURCE COUNTY Wacqui Parle MOUTH COUNTY Wacqui Parle MILES -----

SOURCE Yellow Bank River (No. & So. Fork of) SEC 25 T 120N R 46W TWP Yellow Bank  
 Flows north and east

DIRECTION & AREA DRAINED -----

MOUTH Minnesota River SEC 3 T 120N R 45W TWP Yellow Bank  
 Name Origin

& Remarks: 3-25-1941 - State C. Check

6.

STREAM

SOURCE COUNTY

Lac Qui Parle

MOUTH COUNTY

Lac Qui Parle

COUNTY

Lac Qui Parle

NAME

Yellow Bank River

RE

Soil Survey

1924 #23  
(page)

FROM

MILES

OTHER NAMES

SOURCE

Yellow Bank twp. SEC 25 T 120N R 46W TWP

Yellow Bank

DIRECTION & AREA DRAINED

A tributary of the Minnesota river. It flows west then south then north part of Agassiz they down the east line of Yellow Bank twp, where it branches off into

MOUTH

Agassiz twp. SEC 3 T 121N R 45W TWP

Agassiz

Description & Name Origin

two forks, South and North fork of Yellow Bank river.

Wain  
6/6/40

6. SOURCE COUNTY MOUTH COUNTY COUNTY Lac Qui Parle

NAME Yellow Bank River REF Soil Survey 1920 33 P. 18  
(page)

PRON \_\_\_\_\_ MILES \_\_\_\_\_

OTHER NAMES \_\_\_\_\_

SOURCE \_\_\_\_\_ SEC \_\_\_\_\_ T \_\_\_\_\_ R \_\_\_\_\_ TWP \_\_\_\_\_  
DIRECTION & AREA DRAINED a tributary of Minnesota River, flows south, to Southeast (down) Yellow Bank twp, where it branches off into other tributaries.  
MOUTH Minnesota River. SEC 3 T 121 N R 45 W TWP Agassiz.  
Description & Name Origin

*Patton*  
4/6/40.

6. SOURCE MOUTH COUNTY  
STREAM COUNTY COUNTY Lac Qui Parle

NAME YELLOW BANK RIVER ("MAYBE") REF MHS Quarterly XI 379  
(page)

PRON \_\_\_\_\_ MILES \_\_\_\_\_

OTHER NAMES RIVER AU GRIS - PROBABLY "MANKHARE OZEY"

SOURCE \_\_\_\_\_ SEC \_\_\_\_\_ T \_\_\_\_\_ R \_\_\_\_\_ TWP \_\_\_\_\_

DIRECTION & AREA DRAINED \_\_\_\_\_

MOUTH \_\_\_\_\_ SEC \_\_\_\_\_ T 121 R 45 TWP Agassiz \_\_\_\_\_

Description & Name Origin

RIVER AU GRIS may be the Yellow Bank River, but is probably the stream Nicollet calls "Mankha Re Ozey."

28

6. STREAM SOURCE COUNTY MOUTH COUNTY COUNTY LAC QUI PARLE

NAME YELLOW BANK RIVER REF UPHAM 291  
(page)

PRON \_\_\_\_\_ MILES \_\_\_\_\_  
OTHER NAMES [SPIRIT MOUNTAIN CREEK] by Keating  
[YELLOW EARTH RIVER] Map of Minnesota published in 1860

SOURCE COTEAU DES PRAIRIES SEC \_\_\_\_\_ T \_\_\_\_\_ R \_\_\_\_\_ TWP \_\_\_\_\_

DIRECTION & AREA DRAINED \_\_\_\_\_

MOUTH \_\_\_\_\_ SEC \_\_\_\_\_ T 170 R 45-W TWP Agassiz  
Description & Name Origin Name refers to the yellowish glacial drift seen in its newly eroded bluffs.

6. SOURCE COUNTY \_\_\_\_\_ MOUTH COUNTY \_\_\_\_\_ COUNTY Lae Qui Parle  
STREAM \_\_\_\_\_  
NAME Yellow Bank River REF <sup>Radde's</sup> Lake Survey (3-57) (N.D.)  
(page)

PRON \_\_\_\_\_ MILES \_\_\_\_\_

OTHER NAMES \_\_\_\_\_

SOURCE \_\_\_\_\_ SEC \_\_\_\_\_ T \_\_\_\_\_ R \_\_\_\_\_ TWP \_\_\_\_\_

DIRECTION & AREA DRAINED \_\_\_\_\_

MOUTH Minnesota River SEC \_\_\_\_\_ T 170 R 45 TWP Agassiz  
Description & Name Origin

*No data given.*

1/16/41

*Rose*

6.

NAME YELLOW-BANK-RIVER (stream) CO LAC Qui Parle  
1909-14 Report Water Resources INVEST.

PRON \_\_\_\_\_ REP STATE DRAINAGE COMM.  
(page) 594

OTHER NAMES \_\_\_\_\_

SOURCE GRANT-COUNTY MOUTH COUNTY LAC QUIE PARLE MILES \_\_\_\_\_  
COUNTY SOUTH-DAKOTA COUNTY \_\_\_\_\_

SOURCE S. Part of county SEC \_\_\_\_\_ T \_\_\_\_\_ R \_\_\_\_\_ TWP \_\_\_\_\_

DIRECTION & AREA DRAINED Flows northeast  
Near Odessa

MOUTH MINNESOTA-RIVER SEC \_\_\_\_\_ T 120 R 41 TWP Assisiz

Name Origin  
& Remarks:

(Mississippi River Drainage)

2-26-41

*at Rasmusson*

6.

STREAM

SOURCE  
COUNTYMOUTH  
COUNTY

Lac Qui Parle COUNTY Lac Qui Parle

NAME

Yellow BANK RIVER <sup>Δ</sup>

REF

Upham 291 <sup>Δ</sup> Geol. Survey, 1919  
McCauley map Lac Qui Parle, (page)

PRON

MILES

OTHER  
NAMESYellow EARTH RIVER - So named on the map of Minnesota in 1860  
SPIRIT MOUNTAIN CREEK - So called by Kesting in 1873. from its Sioux translation

SOURCE

Coteau des Prairies SEC T R TWP Flows into the state from  
South DakotaDIRECTION &  
AREA DRAINED<sup>Δ</sup> East - North

MOUTH

<sup>Δ</sup> Minnesota River SEC 4 <sup>45W</sup> T 120 N R 25 W TWP AgassizDescription &  
Name OriginReferring to the yellowish glacial drift seen in its newly  
eroded bluffs

W. Keenan

6.

STREAM

SOURCE COUNTY

MOUTH COUNTY

*Lucas* *Lucas* *Parke*

NAME

*South Fork (of Yellow Bank River)*

REF

*Ypham* ~~17~~

*17* <sup>*192*</sup>  
(page)

PRON

MILES

OTHER NAMES

SOURCE

SEC

T

R

TWP

DIRECTION & AREA DRAINED

MOUTH

*Yellow Bank River*

SEC

T

*118*

R

*46 W*

TWP

*Asusta*

Description & Name Crigin

Yellow Bank river has

*a South Fork.*

7.

NATURAL  
FEATURE

Hills

Co

Luc Qui Parle

McCauley map Luc Qui Parle 1, 2

NAME

Yellow BANK Hills

REF

Upham 191

(page)

PRON

AREA &  
DIMENS

Narrow, low, irregular and short

OTHER  
NAMESEXACT  
SITE

T

R

TWP

GEN  
LOC

Run thru west border of this County, North of the Stony Ridge hills.

Description &  
Name OriginCut thru by the river of that name  
Glacial drift accumulations

Not on map

W. Sheena

7.  
NAME Yellow Bank ----- co Lacqui Parle -----  
GEOLOGICAL OF MINN.

NATURAL FEATURE Hills ----- REF Winchells Vol 1 Pl 29 -----  
(page)

AREA & DIMENS -----  
PRON -----

OTHER NAMES -----

EXACT SITE ----- T 119 N. R 46 W. TWP -----

GEN LOG -----  
Name Origin & Remarks: -----

3. 28. 1941 - Hester C. Short

6.

NAME YELLOW BANK RIVER (stream) CO LAC QUI PARLE

PRON \_\_\_\_\_ REF 1940 Atlas of Minn. Hys. 37  
(page)

OTHER NAMES \_\_\_\_\_

SOURCE COUNTY LAC QUI PARLE MOUTH COUNTY LAC QUI PARLE MILES \_\_\_\_\_  
*at junction of N. & S. FORKS OF*

SOURCE YELLOW BANK RIVER SEC 25 T 120 R 46 TWP YELLOW BANK

DIRECTION & AREA DRAINED Down N. N.E. & E

MOUTH MINNESOTA RIVER SEC 3 T 120 R 45 TWP ACASSIZ

Name Origin  
& Remarks:

*3/3-42 gashaw*

NAME YELLOW BANK RIVER CO LAC QUI PARLE  
(stream) atlas

PRON \_\_\_\_\_ REF ANDREAS 1874 P. 177  
(page)

OTHER  
 NAMES \_\_\_\_\_

SOURCE COUNTY Z MOUTH COUNTY Z MILES  
Enters Co. in sec. 8. T. 118 N. R. 46 N. and flows E. N. 4

SOURCE N.W. and leave SEC \_\_\_\_\_ T \_\_\_\_\_ R \_\_\_\_\_ TWP \_\_\_\_\_  
 DIRECTION & AREA DRAINED Enters Co. in sec. 8 T. 118 N. R. 46 N. and flows E. 4  
N.W. and leaves Co. in sec. 17. T. 120 N. R. 46 W.

MOUTH Z SEC \_\_\_\_\_ T 120 R 46 W TWP Yellow Bank  
 Name Origin  
 & Remarks:

6/3/41 Hall.

NAME YELLOW BANK RIVER (NORTH FORK OF) CO LAC QUI PARLE  
(stream)

PRON \_\_\_\_\_ REF 1940 Atlas of Minn. Hwys. 37  
(page)

OTHER NAMES \_\_\_\_\_

SOURCE COUNTY 2 MOUTH COUNTY LAC QUI PARLE MILES \_\_\_\_\_  
1

SOURCE 2 SEC 2 T 2 R \_\_\_\_\_ TWP \_\_\_\_\_  
DIRECTION & AREA DRAINED Enter LAC QUI PARLE CO. from the State of SOUTH DAKOTA, in sec 17 T. 120. R 46 then flows S.E.

YELLOW BANK RIVER AT JUNCTION

MOUTH OF NORTH & SOUTH FORKS SEC 25 T 120 R 46 TWP YELLOW BANK  
Name Origin & Remarks:

3/3-42 yaltrow

6.

NAME Yellow Bank River (No Fork of) - co Lacqui Parle  
(stream) GEOLOGICAL

PRON \_\_\_\_\_ REF Winchell's Vol 1 - 179  
(page)

OTHER NAMES \_\_\_\_\_

SOURCE COUNTY ? MOUTH COUNTY Lacqui Parle MILES \_\_\_\_\_

SOURCE \_\_\_\_\_ SEC \_\_\_\_\_ T \_\_\_\_\_ R \_\_\_\_\_ TWP \_\_\_\_\_

DIRECTION & AREA DRAINED Enters Co. from So. Dakota in Sec: 18. T120 N. R46 W. Yellow Bank Int. from east  
 \_\_\_\_\_

MOUTH Yellow Bank River SEC 25 T 120 R 46 W TWP Yellow Bank  
 Name Origin & Remarks:

6. STREAM SOURCE MOUTH COUNTY  
COUNTY COUNTY COUNTY Lac Qui Parle

NAME North Fork Yellow Bank River REF Soil Survey 124 #23 M  
(page)

PRON \_\_\_\_\_ MILES \_\_\_\_\_

OTHER NAMES \_\_\_\_\_

SOURCE Yellow Bank twp. SEC 25 T 120N R 46W TWP Yellow Bank.  
DIRECTION & AREA DRAINED A tributary of Yellow Bank river, it flows Northwest  
thru Yellow Bank twp, into South Dakota.

MOUTH \_\_\_\_\_ SEC \_\_\_\_\_ T 120 R 46 TWP Yellow Bank

Description &  
Name Origin

Warr  
6/6/40

6.

STREAM SOURCE  
COUNTY COUNTY

MOUTH COUNTY *Lac Qui Parle*

*North Fork*  
NAME *North Branch (of Yellow Bank R)* REF *Ypsum* ~~17~~ *17* *292*  
(page)

PRON \_\_\_\_\_ MILES \_\_\_\_\_

OTHER NAMES \_\_\_\_\_

SOURCE \_\_\_\_\_ SEC \_\_\_\_\_ T \_\_\_\_\_ R \_\_\_\_\_ TWP \_\_\_\_\_

DIRECTION & AREA DRAINED \_\_\_\_\_

MOUTH *Yellow Bank River*, SEC \_\_\_\_\_ T *120* R *46W* TWP *Yellow Bank*

Description & Name Origin *Yellow Bank river has a North fork.*

*[Signature]*

NAME YELLOW BANK RIVER (SOUTH FORK OF) CO LAC QUI PARLE  
(stream)

PRON \_\_\_\_\_ REF 1940 Atlas of Minn. Hys. 37  
(page)

OTHER NAMES \_\_\_\_\_

SOURCE 2 MOUTH COUNTY LAC QUI PARLE MILES \_\_\_\_\_  
COUNTY 2

SOURCE 2 SEC 2 T 1 R \_\_\_\_\_ TWP \_\_\_\_\_  
enters LAC QUI PARLE CO. from the state of South Dakota

DIRECTION & AREA DRAINED in sec. 8 T. 118 N. 46 then flows E. NW, E, T, NE.  
YELLOW BANK RIVER at junction of

MOUTH NORTH SOUTH FORKS SEC 25 T 120 R 46 TWP YELLOW BANK.  
Name Origin & Remarks:

*3/3-42 gashow*

6. SOURCE COUNTY \_\_\_\_\_ MOUTH COUNTY \_\_\_\_\_  
STREAM COUNTY \_\_\_\_\_ MOUTH COUNTY Lac Qui Parle COUNTY Lac Qui Parle

NAME South Fork Yellow Bank River REF Soil Survey 1924 # 23 (page)

PRON \_\_\_\_\_ MILES \_\_\_\_\_

OTHER NAMES \_\_\_\_\_

SOURCE \_\_\_\_\_ SEC \_\_\_\_\_ T \_\_\_\_\_ R \_\_\_\_\_ TWP \_\_\_\_\_  
DIRECTION & AREA DRAINED A tributary of Yellow Bank river, it flows south and west, then Yellow Bank twp and Watter twp, into South Dakota -

MOUTH Yellow Bank twp SEC 25 T 120N R 46W TWP Yellow Bank  
Description & Name Origin

Pat  
6/6/40

6.

NAME Yellow Bank River (So. Fork of) - co Lac qui Parle  
(stream) GEOLOGICAL SURVEY OF MINN.

PRON \_\_\_\_\_ REF Winchell's Vol. 1. Pl. 79  
(page)

OTHER NAMES \_\_\_\_\_

SOURCE \_\_\_\_\_ MOUTH COUNTY Lac qui Parle MILES \_\_\_\_\_  
COUNTY \_\_\_\_\_

SOURCE \_\_\_\_\_ SEC \_\_\_\_\_ T \_\_\_\_\_ R \_\_\_\_\_ TWP \_\_\_\_\_

DIRECTION & AREA DRAINED Enters from So Dakota in Sec 31. T119 N. R. 46 W.  
flows east and north.

MOUTH Yellow Bank River SEC 25 T 120 N R 46 W TWP Yellow Bank

Name Origin  
& Remarks:

3-25-1941 - Wm. C. Shuck

Yellow Earth River: See Yellow Bank River, Loeffler Park Co.

WATER COURSE  
DESCRIPTION

NORTH ----- SEC ----- & ----- E ----- TWP.

WATER COURSE  
DESCRIPTION

SECTION ----- SEC ----- & ----- E ----- TWP.

WATER COURSE  
DESCRIPTION

SECTION ----- SEC ----- & ----- E ----- TWP.

SECTION ----- SEC ----- & ----- E ----- TWP.

(2000)

SECTION

CORNER  
SECTION

CORNER  
SECTION

CORNER

6.

STREAM

SOURCE  
COUNTYMOUTH  
COUNTY

Lac Qui Parle

NAME

[Yellow Earth River]

REF

Ypam

~~17~~

291.

(page)

PRON

[Spirit Mountain Creek]

MILES

OTHER  
NAMES

yellow Bank River

SOURCE

Coteau des Prairies

SEC

T

R

TWP

DIRECTION &  
AREA DRAINED

MOUTH

SEC

T

120

R

45 W

TWP

Agassiz

Description &  
Name OriginSo named on map of  
Minnesota in 1860.

Unnamed  
streams

6. SOURCE COUNTY Lac Qui Parle MOUTH COUNTY Lac Qui Parle COUNTY Lac Qui Parle  
STREAM Lac Qui Parle REF Lake Survey (3-57) (N.D.)  
NAME ?? (CREEK) <sup>rdy's</sup>  
^ (page)

FROM Nassau Quadrangle MILES about 2 miles

OTHER NAMES \_\_\_\_\_

SOURCE \_\_\_\_\_ SEC \_\_\_\_\_ T \_\_\_\_\_ R \_\_\_\_\_ TWP Yellow Bank ?

DIRECTION & AREA DRAINED \_\_\_\_\_

MOUTH Kibler Lake SEC 30-31? T 120 N. R 45 W. TWP Yellow Bank  
Description & Name Origin

1/16/41

Rose

6.

NAME 2  
1 (stream) CO LAC QUI PARLE

PRON \_\_\_\_\_ REF 1940 Atlas of Minn. Hwys. 27  
(page)

OTHER NAMES \_\_\_\_\_

SOURCE \_\_\_\_\_ MOUTH \_\_\_\_\_  
COUNTY LAC QUI PARLE COUNTY LAC QUI PARLE MILES \_\_\_\_\_

SOURCE \_\_\_\_\_ SEC 13 T 119 R 44 TWP PERRY

DIRECTION & AREA DRAINED flows E. NW. N. & NE.

MOUTH MINNESOTA RIVER SEC 18 T 120 R 44 TWP AGASSIZ

Name Origin  
& Remarks:

*3/3-42 gashow*

2.

NAME ----- 7 ----- CO Lac qui Parle  
(township) ----- GEOI. OF MINN

PRON ----- REF Winchell's Vol. 19  
----- 7 ----- (page)

OTHER NAMES ----- T 119 ----- R 46 24

GEN LOC NW part of Co. ----- FIRST SETTLED -----

ORGANIZED -----

Name Origin  
& Remarks:

3-25-1941 - Walter C. Smith

6.

NAME ----- (stream) ----- CO Lac qui Parle  
GEOLOGICALPRON ----- REF Winchell's Vol 1, Pl 29  
(page)

OTHER NAMES -----

SOURCE COUNTY ? MOUTH COUNTY Lac qui Parle MILES -----

SOURCE ? SEC ----- T ----- R ----- TWP -----

DIRECTION & AREA DRAINED Enters from So. Dakota in Sec 7, T119 N. R 46 W. Augusta East.  
flowing east and northwest.MOUTH Yellow Bank River (So. Fork of) SEC 29 T 119 R 46 W TWP Unamed.  
Name Origin  
& Remarks:

3-25-1921. Walter C. Smith

6.

NAME 7 (stream) ----- CO Lac qui Parle  
GEOI. OF MINNPRON ----- REF Winchell's - Vol. 1 - Pl 29  
(page)

OTHER NAMES -----

SOURCE 7 MOUTH COUNTY Lac qui Parle MILES -----  
COUNTY -----

SOURCE ----- SEC ----- T ----- R ----- TWP -----

DIRECTION & AREA DRAINED Enters from So. Dakota in Sec. 8, T118N. R 46 W. Augusta Twp. flowing east, then northMOUTH Yellow Bank River (S Fork of) SEC 28 T 119N R 46 W TWP unnamed  
Name Origin  
& Remarks:

3-25-1921 - Station A struck

6.

NAME 2 1 (stream) CO LAC DUVI PARLE

PRON \_\_\_\_\_ REF 1940 Atlas of Minn. Hwys. 27  
(page)

OTHER NAMES \_\_\_\_\_

SOURCE \_\_\_\_\_ MOUTH \_\_\_\_\_  
COUNTY LAC DUVI PARLE COUNTY LAC DUVI PARLE MILES \_\_\_\_\_

SOURCE \_\_\_\_\_ SEC 28 T 119 R 44 TWP LAKE SHORE

DIRECTION & AREA DRAINED Flows E. NE. SE. & NE.

MOUTH MINNESOTA RIVER SEC 19 T 119 R 43 TWP HAVIHQ

Name Origin  
& Remarks:

*3/3-42 gashow.*

6.

NAME 2  
L (stream) CO LAC DUVI PARLE

PRON \_\_\_\_\_ REF 1940 Atlas of Minn. Hwys. 27  
(page)

OTHER NAMES \_\_\_\_\_

SOURCE COUNTY 2 MOUTH COUNTY LAC DUVI PARLE MILES \_\_\_\_\_  
1.

SOURCE 2 SEC 2 T 2 R \_\_\_\_\_ TWP \_\_\_\_\_  
1

DIRECTION & AREA DRAINED Enters LAC DUVI PARLE CO. IN SEC 6 T116 R. 46 from  
the state of SOUTH DAKOTA then flows NE - E -

WEST BRANCH  
MOUTH LAC DUVI PARLE RIVER SEC 19 T 117 R 46 TWP MEHVAIN  
Name Origin  
& Remarks:

*2/3-42 gashon*

NAME \_\_\_\_\_ (stream) \_\_\_\_\_ CO LAC Qui PARLE \_\_\_\_\_

PRON \_\_\_\_\_ REF ANDREAS 1874 atlas 127 \_\_\_\_\_  
(page)

OTHER NAMES \_\_\_\_\_

SOURCE \_\_\_\_\_ ? \_\_\_\_\_ MOUTH COUNTY LAC. Qui PARLE \_\_\_\_\_ MILES \_\_\_\_\_

SOURCE \_\_\_\_\_ ? \_\_\_\_\_ SEC \_\_\_\_\_ T \_\_\_\_\_ R \_\_\_\_\_ TWP \_\_\_\_\_ ?

DIRECTION & AREA DRAINED ENTERS THE CO IN SEC 12 T 117 N. R. 46 FLOWS EAST TO

MOUTH W. BR. LAC QUI PARLE RIVER SEC 12 T 117 R 46 TWP Mehurin  
Name Origin  
& Remarks

6.

NAME 2 ----- CO LAC QUI PARLE  
 (stream) ----- MCGILL WARNER Co.  
 PRON ----- REF M.J. GRINDHEM Co. MAP.  
 ----- (page) -----

OTHER NAMES -----

SOURCE COUNTY 2 ----- MOUTH COUNTY LAC QUI PARLE MILES -----

SOURCE 2 ----- SEC ----- T ----- R ----- TWP -----  
 DIRECTION & AREA DRAINED Enters Co. from So. Dak, in sec. 31 T. 116 N. R. 46 W,  
and flows N.E. -----

MOUTH West BRANCH of LAC QUI PARLE R. SEC 24 T 117 N. R 46 W. TWP MEHAURIN.  
 Name Origin & Remarks

9-4-41 Hall.



6.

NAME ----- (stream) ----- CO Lac qui Parle GEOLOGICAL  
 PRON ----- REF Winchell's Vol. 1, Pl. 9  
 (page)

OTHER NAMES -----

SOURCE COUNTY Lac qui Parle MOUTH COUNTY Lac qui Parle MILES -----

SOURCE Minnetonka Lake SEC 28 T 117N R 41W TWP Camp Release

DIRECTION & AREA DRAINED Flows north -----

MOUTH Minnesota River SEC 9 T 117N R 41W TWP Camp Release  
 Name Origin  
 & Remarks:

3-25-1941 - Walter C. Smith

6.

16

NAME <sup>2</sup> \_\_\_\_\_ CO LAC QUI PARLE \_\_\_\_\_  
(stream)PRON \_\_\_\_\_ REF ANDREAS 1874 Atlas 177 \_\_\_\_\_  
(page)

OTHER NAMES \_\_\_\_\_

SOURCE COUNTY LAC QUI PARLE MOUTH COUNTY LAC QUI PARLE MILES \_\_\_\_\_SOURCE \_\_\_\_\_ SEC 5 T 116 R 46 TWP ? \_\_\_\_\_DIRECTION & AREA DRAINED FLOWS N.E. TO \_\_\_\_\_MOUTH STREAM \_\_\_\_\_ SEC 22 T 116 N R 46 TWP ? \_\_\_\_\_

Name Origin

& Remarks This stream has one arm,

6-2-41. A.A.F.

6.

NAME <sup>2</sup> 1 ----- (stream) ----- CO LAC DUVI PARLE -----

PRON ----- REF 1940 Atlas of Minn. Hys. 37  
(page)

OTHER NAMES -----

SOURCE COUNTY LAC DUVI PARLE MOUTH COUNTY LAC DUVI PARLE MILES about 9 miles

SOURCE ----- SEC 21 T 117 R 45 TWP CAREFIELD -----

DIRECTION & AREA DRAINED flows S.E. -----

MOUTH LAC DUVI PARLE RIVER SEC 1 T 116 R 44 TWP PROVIDENCE  
Name Origin  
& Remarks:

*3/3 - 42 gastrow*

T116-R42

Lac Qui Parle

County

9.

PARK GOLF COURSE ----- Co LAC DU L'PARLE

NAME ----- REF 1940 ATLAS OF  
MICH. HWYS. ----- 37  
----- (page) -----

PRON ----- AREA &  
----- DIMENS -----

OTHER NAMES ----- EST -----

EXACT SITE In S.E. 1/4 of sec 9 ----- T 116 ----- R 42 ----- TWP TEN MILE LAKE

GEN LOC about 1/2 mile N. of BOYD Village -----  
Description &  
Name Origin

*3/2-4-2000*

11.

MISCELLANEOUS

904001Co LAC QUI PABLE

MUN

NAME

2REF 1940 Atlas of Minn. Hwys. 37  
(Page)

PRON

EST

OTHER

NAMES

GEN

LOC

about 1 3/4 mile NW  
of BOVD Village

EXACT

SITE

In W 1/2 of sec 8T 116R 42TWP TEN MILE LAKEDescription &  
Name Origin3/2-42 question

11.

MISCELLANEOUS

*SCHOOL*Co *LAC QUI PARLE*

MUN \_\_\_\_\_

NAME

*2*

REF

*1940 Atlas of Minn. Hwys*

(Page)

*37*

PRON \_\_\_\_\_

EST \_\_\_\_\_

OTHER  
NAMES \_\_\_\_\_GEN  
LOC*about 7 miles NE**of BOYD Village*EXACT  
SITE*1/4 NE 1/4 of sec 11*T *116*R *42*

TWP

*TEN MILE LAKE*Description &  
Name Origin*3/3-42 guthrie*

11.  
MISCELLANEOUS

SCHOOL

Co LAC RIVI PARLE

MUN

NAME

2  
1

REF 1940 Atlas of Minn. Hwys. 27  
(Page)

PRON

EST

OTHER  
NAMES

GEN  
LOC

about 1/4 mile SE  
of BOND Village

EXACT  
SITE

In SE 1/4 of sec 26

T 116

R 42

TWP TEN MILE LAKE

Description &  
Name Origin

3/3-42 Zastrow

11.  
MISCELLANEOUS SCHOOLCo LAC QUI PARLE

MUN \_\_\_\_\_

NAME 2REF 1940 Atlas of Minn. Hwys. 37  
(Page)

PRON \_\_\_\_\_

EST \_\_\_\_\_

OTHER  
NAMES \_\_\_\_\_GEN  
LOC about 1/2 mile S.W.  
of BOYD VillageEXACT  
SITE In SE 1/4 of sec 20T 116R 42

TWP

TEN MILE LAKEDescription &  
Name Origin3/2-42 just from

T116-R43

4.  
11

VILLAGE (Church)

co. Leo Qui Parle

NAME Swedish Methodist Church REF Soil Survey 1924 #23 (page) Map

PRON \_\_\_\_\_ PO HIST \_\_\_\_\_

OTHER NAMES \_\_\_\_\_ CO ST? \_\_\_\_\_

EXACT SITE Sec 30 T 116N R 43W TWP Maxwell

GEN LOC South west section of FIRST SETTLED \_\_\_\_\_  
twp

PLAT \_\_\_\_\_ INCORP \_\_\_\_\_

Description &  
Name Origin

*Raymond*  
8/6/40

T116-R44

T116-R45

T116-R46

Approved name

Name in use **Unnamed Lake**

Pronunciation

Feature named **Lake**

County **Lac qui Parle**

Location **T.116 N.,R.46 W.,sec.2. Manfred Township.**

**Names**

**Comments**

**McCauley: Not shown.  
U.S. Soil Map, 1924: Unnamed.**

Approved name

Name in use **Unnamed Lake**

Pronunciation

Feature named **Lake**

County **Lac qui Parle**

Location **T.116 N.,R.46 W.,sec.2,3. Manfred Township.**

**Names**

**Comments**

McCauley: Shown as swamp.  
U.S.Soil Map,1924: Unnamed.

Approved name

Name in use Unnamed Lake

Pronunciation

Feature named Lake

County Lac qui Parle

Location T.116 N. R.46 W.,sec.6. Manfred Township.

Names

Comments

McCauley: Not shown.  
U.S. Soil Map, 1924: Unnamed.

Approved name

Name in use Unnamed Lake

Pronunciation

Feature named Lake

County Lac qui Parle

Location T.116 N.,117 N.,R.46 W.,sec.1,2,;36. Manfred, Mehurin Townships.

Names

Comments

McCauley: Not shown.

U.S. Soil Map, 1924: Unnamed.

T117-R41

Approved name

Name in use Unnamed Lake

Pronunciation

Feature named Lake

County Lac qui Parle

Location T.117 N.,R.41 W.,sec.28,33,34. Camp Release Township

Names

Comments

McCauley: Not shown.  
U.S. Soil Map,1924: Not shown.  
Winchell,1:pl.29: Unnamed.

Approved name

Name in use Unnamed Lake

Pronunciation

Feature named Lake

County Lac qui Parle

Location T.117 N., R.41 W., sec.29,30,31,32. Camp Release Township.

Names

Comments

McCauley: Shown as swamp.  
U.S. Soil Map, 1924: Unnamed.

4. VILLAGE site Cb Lac qui Parle -----

NAME ~~site~~ Camp Release ----- REF Upham p289 ----- (page)

PRON ----- .PO  
HIST -----

OTHER NAMES ----- CO  
ST? -----

EXACT SITE ----- T 117 R 41W TWP Camp Release -----

GEN ----- FIRST  
LOC ----- SETTLED -----

PLAT ----- INCORP -----

Description &  
Name Origin

Camp Release township.....has the site of Camp Release, marked by a monument, where the captives taken by the Sioux in the outbreak of 1862 were surrendered on September 26 (1862) to General Sibley.

NAME CAMP RELEASE <sup>P</sup> COLAC QUI PARLE  
 (village)

PRON \_\_\_\_\_ REF ANDREAS 1874 atlas 177  
 (page)

OTHER NAMES \_\_\_\_\_ PO HIST \_\_\_\_\_

EXACT SITE SEC 26 T 117 R 41 TWP CAMP RELEASE

GEN \_\_\_\_\_ CO \_\_\_\_\_  
 LOC \_\_\_\_\_ ST? \_\_\_\_\_

FIRST SETTLED \_\_\_\_\_ PLAT \_\_\_\_\_ INCORP \_\_\_\_\_

Name Origin  
 & Remarks:

*Camp Release - P.O. or village?*

4.

NAME \_\_\_\_\_ CAMP RELEASE \_\_\_\_\_ CO LAC qui PARLE \_\_\_\_\_  
(village)

PRON \_\_\_\_\_ MINN ANNALS  
REF Mpls. Trib. P. 2, Col. 4, Feb. 25, 1880 \_\_\_\_\_  
Wed. PM (page)

OTHER NAMES \_\_\_\_\_ PO  
HIST discontinued \_\_\_\_\_

EXACT SITE \_\_\_\_\_ T 117 \_\_\_\_\_ R 41 \_\_\_\_\_ TWP Camp Release \_\_\_\_\_

GEN \_\_\_\_\_ CO  
LOC \_\_\_\_\_ ST \_\_\_\_\_

FIRST SETTLED \_\_\_\_\_ PLAT \_\_\_\_\_ INCORP \_\_\_\_\_

Name Origin

& Remarks: "The following post office changes are reported for Minnesota for the week ending Feb 21, 1880: ...Discontinued, Camp Release, Lac qui Parle county, ..."

BPC 7/31/41.

ITEM 952 WESTRUM

9. PARK CAMP Co LAC QUI PARLE

NAME "CAMP RELEASE" REF MINK <sup>IN</sup> S-CENT V-9-180  
(page)

PRON \_\_\_\_\_ AREA & DIMENS \_\_\_\_\_

OTHER NAMES \_\_\_\_\_ EST \_\_\_\_\_

EXACT SITE \_\_\_\_\_ T 117 R 41W TWP Camp Release

GEN \_\_\_\_\_  
LOC \_\_\_\_\_

Description & Name Origin

*The Seventh was a part of General Sibley's force that effected the liberation of the white captives at "Camp Release" in Octobe, and subsequently engaged in duty along the frontier until the following summer.*

*Dugala 4/10/40*

9.

PARK

Camp

Lac qui Parle

Co

~~1 Brown~~

NAME

Camp Release

REF

Upham 17

(page) 73

PRON

AREA &  
DIMENS

OTHER

NAMES

EST

EXACT

SITE

T 117 R 4 L TWP

GEN

LCC

Opposite mouth of Cheppewa R

Description &  
Name OriginBenedict Juni was a captive of the Sioux  
from August 18-1864 until the surrender of the  
prisoners at Camp Release.

9. PARK CAMP (Historic) ----- Co LHC QUL PARLE

NAME CAMP RELEASE ----- REF MINN <sup>in</sup> 9-CENT V-9-407  
(page)

PRON ----- AREA & DIMENS -----

OTHER NAMES ----- EST 1862 -----

EXACT SITE ----- T 117 R 41W TWP Camp Release

GEN LOC -----

Description & Name Origin

*Sibly named his encampment Camp Release. A fine monument marking the site and commemorating the incident was erected by the State in 1894.*

*Singala 7/22/40*

9.

PARK

CAMP

Co

Lac qui Parle  
Pise

NAME

Camp Release

REF

Curtiss-Wedge

87  
(page)

1910

No. 1

PRON

AREA &  
DIMENS

OTHER

NAMES

EST

EXACT

SITE

T

117

R

41

TWP

GEN

LOC

near the town of Montevideo.

Description &  
Name Origin

Fairbault was with general Hibley in the Sioux war of 1862 until the release of white captives at Camp Release.

5/22/40

Hagm

9.

PARK

T. 117, R. 41

Co Lac qui Parle

NAME

Camp Release Park  
(and monument)

REF 33rd Session 1903 - 433  
chap 285. (page)

AREA &  
DIMENS

PRON

OTHER  
NAMES

EST

EXACT  
SITE

T

R

TWP

GEN  
LOC

Description &  
Name Origin

Act for funds to improve, beautify  
etc, Park + monument  
approved. April 20, 1903

B.P.C 3/4/41

9.

PARK

PARK

T. 117. R. 41  
Co LAC QUI PARLE

NAME

CAMP RELEASE PARK

REF

chap. 337  
34<sup>th</sup> Session  
Genl Laws

538 YR. 1905  
(page)

AREA &  
DIMENS

PRON

OTHER  
NAMES

EST

EXACT  
SITE

T

R

TWP

GEN  
LOC

Description &  
Name Origin

act appropriating money for improving,  
beautifying and maintaining this  
park.

approved April 19, 1905

3/5/41 F. Bienhoff

9.

PARK

PARK

Co

LAC QUI PARLE

T. 114, R. 41

NAME

[CAMP RELEASE STATE PARK]

REF 50<sup>th</sup>chap 126  
session 199 YR. 1937  
(page)

PRON

AREA &  
DIMENSOTHER  
NAMES

CAMP RELEASE MEMORIAL

STATE WAYSIDE

EST

EXACT  
SITE

T

R

TWP

GEN  
LOCDescription &  
Name OriginAct providing change of name  
of this Park.

Approved March 31, 1937

3/11/41 F. Bienhoff

9.

PARK

STATE PARK

Co

LAC DUVI PARLE

NAME

CAMP RELEASE STATE PARK

REF

1940 ATLAS OF  
MINN. HWYS. (page) 37AREA &  
DIMENS

PRON

OTHER  
NAMES

EST

EXACT  
SITE

sec 24 T 117 R 41 TWP CAMP RELEASE

GEN

LOC

About 3/4 mile S.W. of MONTEVIDEO village

Description &  
Name OriginMontevideo village is shown on  
LAC DUVI PARLE Co. map thru (MONTEVIDEO) and  
village symbol.

3/3-42 zashow

9.

PARK

Park

Co. Lao Gui Parke

NAME

State Park

REF

Soil Survey

(page)

#23

Map.

AREA &  
DIMENS

PRON

OTHER  
NAMES

Camp Release

EST

EXACT  
SITE

Sec 23

T

117N

R

41W.

TWP

Camp Release

GEN  
LOCDescription &  
Name Origin

Northeast corner of Twp.

Dawn  
4/6/40.

9.

PARK

Co. LAC GUL PABLE (?)

PLACE NAMES STUDY MAP No. 77

NAME

CAMP RELEASE

REF

HIST. MAP by ROSE 1914  
(page)

PRON

AREA &  
DIMENSOTHER  
NAMES

EST

EXACT  
SITE

T 117N R 41W TWP ?

GEN  
LOCDescription &  
Name Origin

Shown on HIST. MAP by ROSE 1914 as  
lying outside of Yellow Medicine County  
Township & Range taken from County Road  
map Yellow Medicine Co. C.E.L. 1936.  
12/11/40  
Gerhard

9.  
PAGE

FACE NAMES STUDY MAP NO. 1

NAME

KEY

(page)

FROM

AREA 2  
DIBING

OTHER  
NAMES

WEST

EXACT  
SITE

SWP

R

T

GEN  
LOG

Description of  
Name Origin

9.

PARK MONUMENT -----

Co YELLOW MEDICINE

NAME CAMP RELEASE -----

REF MINN<sup>IN</sup> 9-CENT - 13-271  
(page)

PRON -----  
AREA &  
DIMENS -----

OTHER NAMES -----  
EST -----

EXACT SITE -----  
T 117 R 4L TWP Camp Release

GEN  
LOC ON THE SOUTH SIDE OF THE MINNESOTA -----  
Description &  
Name Origin

Jugalla 4/16/40

4.

11

VILLAGE  
Miscellaneous

(Church)

Co Lac Qui ParleNAME Free Church

REF

Soil Survey 1924-23 Map  
(page)

PRON

PO  
HISTOTHER  
NAMESCO  
ST?EXACT  
SITESee 31

T

117N

R

41W

TWP

Camp ReleaseGEN  
LOCSouth west section of  
twpFIRST  
SETTLED

PLAT

INCRP

Description &  
Name OriginDone  
6/6/40

8. ARTIFICIAL  
FEATURE MONUMENT ----- Co LAC DU VI PARLE  
2  
NAME + ----- REF 1940 ATLAS OF  
MINN. HWYS. 37  
(page)  
AREA &  
PRON ----- DIMENS Small -----  
OTHER  
NAMES ----- EST -----  
EXACT  
SITE Sec 24 ----- T 117 ----- R 41 ----- TWP CAMP RELEASE  
On N. side of U.S. Highway no. 712 near CAMP RELEASE  
GEN  
LOC STATE PARK ----- about 1/2 mile SW. of (MONTEVIDEO village)  
Description & Montevideo village is shown on LAC DU VI PARLE  
Name Origin Co. map thru (MONTEVIDEO) and village symbol.

3/2-42 just now.

9.

PARK MONUMENT -----

Co LAC QUI PARLE  
*in*

NAME ? -----

REF MINN-3 CENT V-3-407  
*1* (page)

PRON ----- AREA & DIMENS -----

OTHER NAMES ----- EST -----

EXACT SITE CAMP RELEASE T 117 R 41W TWP Camp Release

GEN  
LOC -----

Description & Name Origin

*Sibly named his encampment Camp Release. A fine monument marking the site and commemorating the incident was erected by the State in 1894.*

*Sergall 4/22/40*

9.

PARK monument Co Lac qui Parle

NAME ? ? ? REF Upham p289 (page)

PRON AREA & DIMENS

OTHER NAMES EST

EXACT SITE T 117 R 41 W TWP Camp Release

GEN LOC

Description & Name Origin Camp Release township....has the site of Camp Release, marked by a monument, where the captives taken by the sloux in the outbreak of 1862 were surrendered on September 26 (1862) to General Sibley.

T117-R42

11.

CO LAC QUI PARLE

MISCELLANEOUS

SCHOOL

MUN

MCGILL WARNER Co.

NAME

?

REF

M.J. GRINDHEM Co. MAP.

(page)

PRON

EST

OTHER  
NAMES

GEN  
LOC

EXACT

SITE

S.E. 1/4 in sec. 2

T

117N.

R

42W

TWP

BAXTER

Description &  
Name Origin:

9-8-41 Hall

FORM 10-1-54  
10-1-54

CLASS  
NOV 1954

1 2 3 4 5 6 7 8 9 10 11 12 13 14 15 16 17 18 19 20 21 22 23 24 25 26 27 28 29 30 31 32 33 34 35 36 37 38 39 40 41 42 43 44 45 46 47 48 49 50 51 52 53 54 55 56 57 58 59 60 61 62 63 64 65 66 67 68 69 70 71 72 73 74 75 76 77 78 79 80 81 82 83 84 85 86 87 88 89 90 91 92 93 94 95 96 97 98 99 100

TYPE  
OF  
CLASS

100  
100

CLASS

100

TYPE

100

(100)

RECORDS SECTION

100

11\*

100

101.

11.

CO LAC QUI PARLE

MISCELLANEOUS

SCHOOL

MUN

MCGILL WARNER Co.

NAME

?

REF

M. J. GRINDHEM Co. MAP.

(page)

PRON

EST

OTHER  
NAMES

GEN  
LOC

EXACT  
SITE

S.E. 1/4 in sec. 8

T 117N. R 42W. TWP BAXTER

Description &  
Name Origin:

9-8-41 Hall.

1000 0.0000  
1000 0.0000

1000 0.0000 1000 0.0000 1000 0.0000

1000 0.0000 1000 0.0000 1000 0.0000

1000 0.0000 1000 0.0000 1000 0.0000

1000 0.0000 1000 0.0000 1000 0.0000

1000 0.0000 1000 0.0000 1000 0.0000

1000 0.0000 1000 0.0000 1000 0.0000

11.

CO LAC QUI PARLE

MISCELLANEOUS SCHOOL

MUN

McGILL WARNER Co.

NAME 2

REF M.J. GRINDHEM Co. MAP.  
(page)

FRON \_\_\_\_\_ EST \_\_\_\_\_

OTHER NAMES \_\_\_\_\_ GEN LOC \_\_\_\_\_

EXACT SITE sec. 23. T 117N R 42W TWP BAXTER

Description &  
Name Origin:

9-8-41 Hall



11.

CO LAC QUI PARLE.

MISCELLANEOUS

SCHOOL.

MUN

NAME

2

REF

MCGILL WARNER CO.  
M. J. GRINDHEM Co. MAP.  
(page)

PRON

EST

OTHER  
NAMES

GEN  
LOC

EXACT

SITE

N.E. 1/4 in sec. 29.

T 117N R 42W TWP BAXTER.

Description &  
Name Origin:

9-8-41 Hall.

11.

CO

THE OFFICE  
OF THE SECRETARY OF THE ARMY

STATE  
DEPT

STATE  
DEPT

STATE  
DEPT

STATE  
DEPT

STATE  
DEPT

11.

CO LAC QUI PARLE.

MISCELLANEOUS

SCHOOL.

MUN

NAME

2

REF

MCGILL WARNER Co.  
M. J. BRINDHEM Co. MAP.  
(page)

PRON

EST

OTHER  
NAMES

GEN  
LOC

EXACT  
SITE

N.E. 24 in sec. 34 T 117N. R 42W. TWP BAXTER

Description &  
Name Origin:

11.

CO

9-8-41 Hall.



T117-R43

9.

PARK GOLF COURSE -----

C<sup>o</sup> LAC DU LI PARLE

1940 ATLAS OF

NAME

2  
1

REF

MINN. HWYS. 37  
(page)

AREA &  
DIMENS

PRON -----

OTHER  
NAMES -----

EST -----

EXACT  
SITE

see 20 -----

T 117 -----

R 43 -----

TWP RIVESIDE -----

GEN

LOC

adjacent to DAWSON village on NW. -----

Description &  
Name Origin

*3/3-42 gathrow*

T117-R44

4.

NAME 2 1 (village) CO LAC QUI PARLE

PRON \_\_\_\_\_ REF 1940 Atlas of Minn. Hwys. 27  
(page)

OTHER NAMES \_\_\_\_\_ PO \_\_\_\_\_  
HIST \_\_\_\_\_

EXACT SITE In N. 1/2 of sec 20 T 117 R 44 TWP HAMLIN

GEN on U.S. Highway no 212 & 75. CO \_\_\_\_\_  
LOC about 6 1/2 miles W of DANSON village ST? \_\_\_\_\_

FIRST SETTLED \_\_\_\_\_ PLAT \_\_\_\_\_ INCORP \_\_\_\_\_

Name Origin & Remarks: symbol on map shows store or small business.

3/24/22 Jastrow

4. Miscellaneous

VILLAGE

Co. Lac Qui Parle

NAME Evangelical Church

REF Soil Survey 1924 #23  
(page)

PRON

PO  
HIST

OTHER  
NAMES

CO  
ST?

EXACT  
SITE

Sec 7

T 117N R 44W TWP Hamlin

GEN  
LOC

Northwest section of  
Twp

FIRST  
SETTLED

PLAT

INCORP

Description &  
Name Origin

Paul  
6/6/40

T117-R45

T117-R46

T118-R41-42

Approved name

Name in use Lac qui Parle Lake

Pronunciation

Feature named Lake

County Lac qui Parle, Chippewa

Location T.118,119 N., R.42,43 W., Hantho, Lac qui Parle Townships.

Names

Medeidam

Medeyethaan

Speaking Lake

Comments

McCauley: Lac qui Parle Lake. Wet. Meandered.

Upham, 288, 290: Lac qui Parle Lake. This French name (Lac qui Parle), meaning "Lake that Talks," is translated from the Sioux name, Mde Iyedan (mde, lake; ive, speaks; dan, a diminutive suffix). Its name most probably was suggested to the Indians by echoes thrown back from its bordering bluffs. Prof. Andrew W. Williamson wrote: "It is very uncertain how it received the name; one tradition says from an echo on its shore, but it is doubtful if any such existed; another tradition is that when the Dakotas first came to the lake voices were heard, but they found no speakers; some think the word has changed its form." Rev. Moses N. Adams, who during the territorial period resided as a missionary at Lac qui Parle, told of a very remarkable creaking, groaning, and whistling of the ice on the lake in winter and spring. To these "voices" he ascribed the Dakota and French name. In the History of the county (1916, p.99), a different explanation is offered, "that at times when the wind was from the right quarter the breaking waves against the stones on the shore gave off a distinct musical note, or sound, which accounted for giving of

(over)

the name to the lake by the early voyageurs."

Minn. Platbook, 1916: Lac qui Parle Lake.

Co. atlas, 1913: Lac qui Parle Lake.

Lake Gaz: Lac qui Parle. App. 2,146.00 acres.

Short: Lac qui Parle Lake.

U.S. Soil Map, 1924: Lac qui Parle Lake.

Eddy (12-11-39): Lac qui Parle Lake. 2,146 acres. Max depth  $10\frac{3}{4}'$ .

Winchell, 1:pl. 29: Lac qui Parle Lake.

Andreas: Lac qui Parle.

Morris' Old Rail Fence Corners, 253: Lac qui Parle; Medeiadam. "The lake that speaks" in both tongues...so-named from a remarkable echo about the lake.

Beltrami Pilgrimage, 320: Speaking Lake; Lac qui Parle; Medeyethèan.



9. PARK PARK AREA # 2 ----- co Lac Qui Parle

NAME ?? ----- REF <sup>Eddys</sup> Lake Survey - 6-371  
(page)

PRON ----- AREA &  
DIMENS -----

OTHER NAMES ----- EST -----

EXACT SITE Sec 10 ? T 118 N R 42 W TWP Lac Qui Parle

GEN LOC near Watson -----  
Description &  
Name Origin

12/27/40



*Pro*

T118-R43

4.  
11

VILLAGE (Church)  
Miscellaneous

co Lac Qui Parle

NAME Norwegian Lutheran Church REF Soil Survey 1924 # 23 (page) 7A

PRON \_\_\_\_\_ PO HIST \_\_\_\_\_

OTHER NAMES \_\_\_\_\_ CO ST? \_\_\_\_\_

EXACT SITE See - 7 - T 118N R 43W TWP Letto Gordo

GEN LOC Northwest section of twp FIRST SETTLED \_\_\_\_\_

PLAT \_\_\_\_\_ INCORP \_\_\_\_\_  
Description &  
Name Origin

*Jan*  
*6/6/40*

T118-R44

Approved name

Name in use Unnamed Lake

Pronunciation

Feature named Lake

County Lac qui Parle

Location T.118 N.,R.44 W.,sec.7,18. Madison Township.

Names

Comments

McCauley: Not shown.  
U.S.Soil Map,1924: Unnamed.

T118-R45

Approved name

Name in use **Unnamed Lake**

Pronunciation

Feature named **Lake**

County **Lac qui Parle**

Location **T.118 N.,R.45 W.,sec.12,13. Arena Township.**

Names

Comments

McCauley: Not shown.  
U.S.Soil Map,1924: Unnamed.

T118-R46

T119-R42&43

T119-R44

T119-R45

Approved name

Name in use **Unnamed Lake**

Pronunciation

Feature named **Lake**

County **Lac qui Parle**

Location **T.119 N.,R.45 W.,sec.21. Perry Township.**

Names

Comments

McCauley: Not shown.  
U.S.Soil Map,1924: Unnamed.

Approved name

Name in use **Unnamed Lake**

Pronunciation

Feature named **Lake**

County **Lac qui Parle**

Location **T.119 N., R.45 W., sec.25,26,35,36. Perry Township.**

Names

Comments

**McCauley: Shown as swamp.  
U.S. Soil Map, 1924: Unnamed.**

T119-R46

11 VILLAGE (Church) Co. hao Qui Parlo  
Miscellaneous

NAME German Lutheran Church REF Soil Survey 1934 #23  
(page)

PRON \_\_\_\_\_ PO HIST \_\_\_\_\_

OTHER NAMES \_\_\_\_\_ CO ST? \_\_\_\_\_

EXACT SITE see 12? T 119N R 46W TWP Walter

GEN LOC North east section of FIRST SETTLED \_\_\_\_\_  
trwp

PLAT \_\_\_\_\_ INCORP \_\_\_\_\_  
Description &  
Name Origin

*Walt*  
6/6/40

T120-R43&44

5.

LAKE

Co Lac qui ParleNAME glacial lake REF Upham p289 (page)PRON Glacial Lake Agassiz STATUS

OTHER NAMES

EXACT SITE T 120 R 44TWP Agassiz AREA & DIMENSGEN  
LOC in the basin of the Red river and of Lake Winnipeg  
Description &

Name Origin

Agassiz township....was named for the Glacial Lake Agassiz, in the basin of the Red river and of Lake Winnipeg..... Jean Louis Rudolphe Agassiz, in whose honor that ancient lake received its name, was born in Motier, Switzerland, May 28, 1807, and died in Cambridge, Mass., December 14, 1873. His observations of the Swiss glaciers and his principal writings concerning them and the glacial origin of the drift were during the years 1836-1846. In the

o-v-e-r

autumn of 1846 Agassiz came to the United States, and the remainder of his life was mostly spent here in zoological researches and in teaching in Harvard College, where he found the Museum of Comparative Zoology.

T120-R45

Approved name

Name in use Unnamed Lake

Pronunciation

Feature named Lake

County Lac qui Parle

Location T.120 N., R.45 W., sec.30,31. Agassiz Township.

Names

Comments

McCauley: Not shown.  
U.S. Soil Map, 1924: Unnamed.

T120-R46

11.

MISCELLANEOUS

Granite Knobs

Co. Lac qui Parle.

MUN

NAME (See note)

REF

Soil Survey 1924 #23 P. 1  
(page)

PRON

EST

OTHER  
NAMESGEN  
LOCEXACT  
SITE

T 110

R 4146

TWP

Agassiz &amp; Yellow Bank

Description &  
Name Origin

An added physiographic feature of the Minnesota River Valley is the isolated clusters of granite knobs, rising as high as 50 feet above the river in northern Yellow Bank and Agassiz townships.

Rain  
6/5/40.

T121-R45&46

Miscellaneo

REFERENCES

*[Faint, mostly illegible text, possibly bleed-through from the reverse side of the page. Some faint lines and characters are visible.]*

Guy

W

MFP-1

INDIVIDUAL WORK REPORT

2788-2844

Identification number

Name Beis, John

Address 1113 8th Ave. S.E.

Payroll Period Sept. 16 To Sept. 30 - 1938

Project No. 6508

Date	STATEMENT OF HOURS WORKED				Total Hours	WORK FINISHED DURING PERIOD
	A.M.		P.M.			
9/19	To	3	To	4:30	1 1/2	Checking tours on U.S.M. main and farm campuses.
20	To	2:30	To	4:30	2	
21	8:30 To	12	To		3 1/2	
22	8:30 To	10:30	To		2	
	To		To			
	To		To			
	To		To			
	To		To			
	To		To			
	To		To			
	To		To			
	To		To			
	To		To			
	To		To			
	Total Hours				9	

WORK IN PROGRESS AT TIME OF REPORT

Compiling Impl. Forms for I.C. guide

I hereby certify I have worked the days and hours indicated above at the occupation to which assigned.

Approved [Signature]  
Supervisor

Signed John E. Beis

LAC QUI PARLE COUNTY

References

Abbreviation Used

Beltrami, Giacomo Constantine - A Pilgrimage  
in Europe and America

Beltrami's Pilgrimage

Minnesota Historical Society  
Minnesota Historical Collections

M.H.S.Coll.Vol. \_\_\_\_\_

Minnesota in Three Centuries

Minn. 3 Cent. Vol. \_\_\_\_\_

Walker, Harvey-Village Laws & Government  
in Minnesota

1927 Walker's Village Laws

U.S.Geographic Board-Sixth Report of the  
U.S.Geographic Board

6th.Report U.S.Geog.Bd.

Eddy, Dr.Samuel-Unpublished reports in  
Dr.Eddy's office

Eddy's Lake Surv. Lake # Dist.#)

Dawson Sentinel, a newspaper

Dawson Sentinel (date)

Minnesota Historical Society  
Minnesota Historical Society Bulletin

M.H.S.Quarterly Vol. \_\_\_\_\_

Mike Holm, Secretary of State  
Legislative Manual 1939

Legislative Manual 1939

Andreas, A.T. Illustrated Historical Atlas  
of the State of Minnesota - 1874

Andreas 1874 Atlas

Minnesota Session Laws  
Minnesota Department of Legislature

\_\_\_\_ Session Laws (date, chap. page.)

Department of Drainage & Waters - 1928  
Gazetteer of Meandered Lakes of Minn.

1928 Lake Gazetteer ~~MINN.~~

Grindhem, M.J.-McGill Warner Co. Standard  
Map of Lac Qui Parle County

McGill-Warner-M.J.Grindhem, Co.Map

County Highway Map of Lac Qui Parle County  
10 1/16 X 7 1/2

PLACE NAMES STUDY MAP No. 16  
Co.Hwy. Map 10 1/16 X 7 1/2

U.S.Department of Agriculture - Soil Survey  
of Lac Qui Parle County 1924 #23

Soil Survey 1924 #23

Upham, Warren-Minnesota Geographic Names;  
Their origin & Historic significance

Upham

Minnesota State Commercial Directory  
1937-38-Service Pub.Co.Mpls.Minn.

Serv.Dir.1937-38

P.F.Collier & Son, 1914 Atlas-New  
Encyclopedic Atlas & Gazetteer of World

P.F.Collier & Son 1914 Atlas

Report of the Water Resources Investigation  
of Minnesota 1909-12-State Drainage  
Commission in co-operation with the U.S.  
geological Survey

1909-12 Report Water Resources Invest.  
State Drainage Comm.

References

State of Minnesota-Highway Department  
1940 Highway Map

Railroad Commissioner's Map of Minnesota  
1930 McGill-Warner Co.

Boyd, Stephen Gill - Indian Local Names,  
with their interpretations

Winchell, N.H. Assisted by Warren Upham,  
The Geological & Natural History Survey  
of Minnesota

Abbreviation Used

PLACE NAMES STUDY MAP No. 7  
Minn. 1940 Tourist Hwy. Map

PLACE NAMES STUDY MAP No. 3  
1930 R.R. Comm. Map of Minn.

Boyd-Indian Names

Winchell's Geol. of Minn.

1.

## REFERENCE

AUTHOR M. J. GRINDHEM DEL.TITLE LAC QUI PARLE Co. MapPUB AT ST. PAUL, PUBLISHER MCGILL WARNER CO.PUB DATE 7 ED NO VOLS 7 VOL NO 1 PAGES 1LIBRARY Office ABBREVIATION USED M. J. GRINDHEM Co. Map McGill Warner Co.  
Remarks:DATE BEGAN 6-23-42DATE COMPLETED BY Hall

1.

REFERENCE

LAC QUI PARLE CO.

AUTHOR Minnesota Department of Highways

TITLE Atlas of General Highway County Maps for Minnesota

PUB AT St. Paul, Minnesota PUB-LISHER Minnesota Department of Highways

PUB 1936: Revised as NO VOL  
DATE of Jan. 1st, 1940 ED VOLS 1 NO 1 PAGES 87

LIB- Mpls. Public Library ABBREVIATION USED 1940 Atlas of Minn. Hwy  
RARY Business Branch TION USED PAGE 37

Remarks:

DATE  
BEGAN 3/2-1942

DATE  
COMPLETED 3/3-1942 BY L. P. Gaston

1.  
AUTHOR Mike Holm, Secretary of State - LAC QUI PARLE Co.

TITLE Legislative Manual of 1939

PUB AT St Paul PUBLISHER State Printer

PUB DATE 1939 ED NO VOLS VOL NO PAGES 592

LIBRARY Office ABBREVIATION USED Legislative Manual 1939  
Remarks:

DATE BEGAN 5-14-1941

DATE COMPLETED 5-19-1941 BY Walter C. Smith

1. Minn. Gaz.

REFERENCE

AUTHOR

Upham Warren G.

TITLE

Minnesota Historical Society Collections.

PUB  
AT

St Paul

PUB-  
LISHER

Minnesota Historical Society

PUB  
DATE

1902

ED

NO  
VOLS

?

VOL  
NO

17

PAGES

735

LIB-  
RARY

U. of M.

ABBREVIATION  
USED

Upham - MHS 17

Remarks

DATE  
USED

Checked by  
F. Binoff 7/25/40

BY

Morgan

1.

REFERENCE

LAC QUI PARLE Co.

AUTHOR

M. J. GRINDHEM.

TITLE

STANDARD MAP OF LAC QUI PARLE Co.

COPYRIGHT, MCGILL-WARNER Co.

PUB

AT

ST PAUL.

PUB-  
LISHER

MCGILL-WARNER Co.

PUB

DATE

7

ED

NO

VOLS

VOL

NO

PAGES

LIB-

RARY

Office 28<sup>N.E.</sup> 2nd. St

ABBREVIATION USED

MCGILL-WARNER Co.  
M. J. GRINDHEM Co. MAP.

Remarks:

DATE

BEGAN

9-4/41

DATE

COMPLETED

BY

A Hall

REFERENCE

1. Minn. Gaz.

REFERENCE

LAC QUI PARLE Co.

AUTHOR -----

TITLE HIGHWAY MAP OF LAC QUI PARLE COUNTY -----

PUB AT ----- PUB-LISHER -----

PUB DATE ----- ED ----- NO VOLS ----- VOL NO ----- PAGES -----

LIBRARY office 28 - 2nd St. N.E. ABBREVIATION USED CON WY. PLACE NAMES STUDY MAP No. 161  
Remarks ----- MAP 10 1/16 x 7 1/2

*size 10 1/16 by 7 1/2*

*Rechecked by H. Hall*

DATE USED 12/20-1940 -----

BY L. P. Gastrow -----

1.

REFERENCE

*Lac qui Parle Co*

AUTHOR Department of Drainage and Water, State of Minnesota -----

TITLE 1928 Gazetteer of Meandered lakes of Minnesota -----

PUB AT Saint Paul, Minnesota -----  
PUB- LISHER Department of Drainage and Waters -----

PUB NO VOL  
DATE July 1928 ED VOLS 1 NO 1 PAGES 183 -----

LIB- ABBREVIA-  
RARY Office TION USED 1928 Lake Gazetteer -----  
Remarks: -----

DATE BEGAN February 14 1941 -----

DATE COMPLETED February 14 1941 BY Walter A. Stuebel -----

1.

REFERENCE

LAC QUI PARLE  
COUNTYAUTHOR A. T. ANDREAS -----TITLE ILLUSTRATED HISTORICAL ATLAS OF -----THE STATE OF MINNESOTA -----PUB AT CHICAGO ILLS PUBLISHER A. T. ANDREAS -----PUB DATE 1874 ED 1 NO VOLS 1 VOL NO 1 PAGES 394 -----LIBRARY MPLS ABBREVIATION USED ANDREAS 1874 Atlas -----

Remarks:

checked by Hall

DATE BEGAN 6-2-41 -----DATE COMPLETED 6-2-41 BY A. A. FAGEN -----

AUTHOR HARVEY WALKERTITLE VILLAGE LAWS AND GOVERNMENT IN MINNPUB AT MPLS PUBLISHER U OF M. PRESSPUB DATE APR. 1927 ED NO 1 VOLS NO 1 VOL NO 1 PAGES 175LIBRARY OFFICE ABBREVIATION USED <sup>1927</sup> WALKER'S VILLAGE LAWS

Remarks -

DATE USED Dec 11 - 40BY Frank Bienappf

1.

REFERENCE

Lac qui Parle

AUTHOR N. H. Winchell, ass. by Warren Upham ----- P. 615.TITLE The Geological and Natural History Survey of MinnesotaPUB AT Minneapolis ----- PUBLISHER Johnson, Smith and Harrison -----PUB DATE 1882 ----- ED ----- NO VOLS ----- VOL NO 1 ----- PAGES 697 -----  
GEOLOGICAL MINN.LIBRARY Office ----- ABBREVIATION USED Winchell's - Vol 1 -----  
Remarks:Rechecked by Hall  
4/10/41.DATE BEGAN 3-25-1941 -----DATE COMPLETED 3-25-1942 ----- BY Hall & Smith -----

1.

REFERENCE

*Laqui Parks*  
*Laqui Parks Co*

AUTHOR P. F. Corvieu & Son. 1914 Atlas -----

TITLE New Encyclopedic Atlas and Gazetteer of World -----

PUB AT ----- PUBLISHER P. F. Corvieu & Son. -----

PUB DATE ----- ED ----- NO VOLS ----- VOL NO ----- PAGES 764 -----

LIBRARY ----- ABBREVIATION USED P. F. Corvieu & Son. 1914 Atlas -----

Remarks:

*Revised by L. L. Peates.*  
*Copyright, 1910. By Dodd, Mead & Co.*

DATE BEGAN 1-10-1941 -----

DATE COMPLETED 1-10-1941 ----- BY Walter C. Smith -----

AUTHOR U. S. Dept. of AgricultureTITLE Soil Survey of Lac qui Parle County, Minnesota.  
J. Ambrose Elwell, in charge, and W. W. Strike, U. S. Series 1924 No. 23. By - Dept. of Agriculture, and P. R. McMiller, G. B. Bodman, J. S. Hall, H. T. Fraaborg, E. H. Fieger, R. M. Finney and C. H. Hammer, U. of M.PUB AT Washington D. C. PUBLISHER U. S. Dept. of Agt.PUB DATE 1924 # 23 ED NO 73 VOL 23 PAGES 48LIBRARY St. Paul Public ABBREVIATION USED Soil Survey 1924 # 23  
Remarks -

LAC QUI PARLE

checked

DATE USED 6/5/40BY Jack Potkin

NATURAL  
FEATURE

ELEVATION OR "PAHA"

Co

Lac qui Parle

M. N. S.

NAME

P

REF

COLL. VOL. I. 117-118

(page)

PRON

AREA &  
DIMENS

OTHER  
NAMES

EXACT  
SITE

T

R

TWP

GEN  
LOC

Description &  
Name Origin

"On a hill a short distance east of the ruins of Fort Renville, to the northwest and in sight of the mission houses at Lac-qui-Parle"

This "paha" or elevation is quite large, being partly natural and partly artificial. Its top has a very irregular surface due to the burrowing of gophers and to interments made.

(cont)

12.

Form No. 7 NAME ? Co MISS Classification Natural Feature Ref COLL. VOL. I 117-118 2

(page)

Rev. S. R. Riggs in describing a "paha" or elevation which is partly natural and partly artificial, says, "Among the Dakotas the native way of disposing of the dead is that of placing them on scaffolds. A paha or conspicuous point is preferred as the place of erecting such scaffold that it may be seen from a distance. At the present time burial soon after death is practiced to a considerable extent by the Dakotas of the Minnesota Valley, including those still on the Mississippi (1850), and where they still prefer to place on scaffolds at first,

12.

NAME

Form

No.

Classi-

fication

Co

Ref

misc

COLL. VOL. I. 117-118

(page)

3

they not infrequently bury in the course of a few months. But their graves are so shallow that, to cover the dead sufficiently, they are often obliged to carry up earth, and it is probable that formerly they carried up more than they do at present. To prevent the body from being dug up by wolves, they generally enclose the grave by setting up around, in a cone-like form, billets of wood. The decomposition of the bodies and the rotting of the palisades and scaffolds enrich the ground and cause a more luxuriant growth of vegetation, which, of itself, directly tends to add to the size.

(cont)

12.

NAME

Form

No.

7

Classi-

fication

Natural feature.

Co

Ref

M. P.

Coll. Vol. I 117

(page)

118

of the mound. Then this rank vegetation forms a nucleus for drift. Then the grass and dust which the wind blows over the prairie, lodge, and make the elevation still greater. On the hill a short distance east of the ruins of Fort Renville, to the northwest and in sight of the mission houses at Sac-qui-Parle, there is a "paha" of this kind, in which, in years gone by, many persons have been buried."

7.

NATURAL  
FEATURE

part of low morainic hills

Co Lac qui Parle

NAME Third moraine

REF Upham p292

(page)

PRON

AREA &  
DIMENS

OTHER

NAME

Antelope moraine

EXACT

SITE

T

116  
117  
118

R

45  
46 W

TWP

Freeland  
Garfield  
Augusta

GEN

LOC

Description &

Name Origin

SEE ANTELOPE MORaine

7.

NATURAL  
FEATURE

low morainic hills

Co Lac qui Parle

NAME Antelope Moraine

REF Upham - p292

(page)

AREA &  
DIMENS

PRON

OTHER  
NAMES

Third Moraine

EJECT  
SITE

T

116  
117  
118

R

45  
46 W

TWP

Freeland  
Garfield  
AugustaGEN  
LOC

Description & ANTELOPE HILLS AND MORAINES - Through the west border of this county Name Origin runs a narrow belt of low morainic hills, knolls, and irregular short ridges. In Freeland the most prominent of these glacial drift accumulations are named the Antelope hills. Northward in Mehurin and Augusta the belt is called Stony Ridge, one of its knolls or hillocks at the north side of the West branch of the Lac qui Parle river being styled Mt. Wickham. Farther north it is known as Yellow Bank hills, cut through by the river of that name.

12.

'Sheet No.

NAME Antelope Hill Third Moraine Co Lac qui Parle

2

Form Classi-No. 7 fication hills & moraines Ref Upham - p292 (page)

It is a part of the Antelope or Third moraine of the continental ice-sheet, in the series of twelve mapped in Minnesota. At its west side in this county a wider tract of lowlands is known as the Antelope Valley, named, like this moraine for their once frequent antelope herds.

The only American species of these graceful deerlike animals is *Antilocapra americana*, the prong-horn antelope, proverbially timid and fleet in escape from pursuers. Prof. Clarence L. Herrick wrote of their geographic range as follows, in his "Mammals of Minnesota," published in 1892. "The habitat is limited to the temperate parts of North America west of the Mississippi river. Formerly their range included all of the territory between the tropics and about fifty-fourth north latitude and from the Mississippi to the coast, except in the wooded and mountainous portions. At the present time they are restricted to the less accessible and arid regions between the Missouri river and the Mountains and southward. Southwestern Minnesota once furnished them congenial pasturage, but they have long since retired beyond the Missouri."

6. SOURCE MOUTH COUNTY  
STREAM COUNTY COUNTY LAC QUI PARLE

NAME RIVER AU GIRIS REF MHS Quarterly <sup>XI</sup> 379  
(page)

PRON \_\_\_\_\_ MILES \_\_\_\_\_

OTHER NAMES PROBABLY "MANKHA RE OZEY" - MAYBE YELLOW BANK  
RIVER

SOURCE \_\_\_\_\_ SEC \_\_\_\_\_ T \_\_\_\_\_ R \_\_\_\_\_ TWP \_\_\_\_\_

DIRECTION &  
AREA DRAINED \_\_\_\_\_

MOUTH \_\_\_\_\_ SEC \_\_\_\_\_ T \_\_\_\_\_ R \_\_\_\_\_ TWP \_\_\_\_\_

Description & Name Origin "Fort Greene was a part of the American Fur Co. on the 'River au Gros' of the St Peter's below Big Stone Lake" in 1826. The writer has not been able to identify this stream definitely, but it probably was the one that Nicollet calls the "Mankha Re Ozey", and it may be the Yellow Bank River."

6.

STREAM SOURCE COUNTY SOUTH COUNTY  
 River of Precipices. Beltrami Sac du Lac Park  
 MALE REF Pilgrimage 320.  
 (page)

FROM MILES

OTHER NAMES Sioux name - Skew-A-KAN - Watpa.

SOURCE SEC T R TWP

DIRECTION & AREA DRAINED

SOUTH SEC T R TWP

Description & Name Origin Between Sac du Lac Park and Pomme de Terre River.

South or west side of Minnesota River.

R. Morgan.

11 MC LEOD'S TRADING POST - Blue Earth - 1855\* Lac Qui Parle

\* On south shore of Lac Qui Parle, on the north bank of the South Fork, and just across the South Fork from Lac Qui Parle Presbyterian Mission.

Source: Colton's Minnesota, J. H. Colton & Co., N. Y. 1855. SPL

5.

LAKE

Co

Lac qui Parle

NAME

UTU'HU

lake

REF

Boyd, Indian Names 51  
(page)

PRON

STATUS

OTHER  
NAMESEXACT  
SITE

T

R

TWP

AREA &  
DIMENSGEN  
LOC

Description & Name Origin meaning "oak" or "the oak" the name of a small lake, near Lac qui Parle.

6/28 Longways

NEW YORK  
DECEMBER 12

TO  
THE

THE

THE  
THE

THE  
THE

THE

THE

THE

THE  
THE

THE

(1912)

5.

LAKE

Co

LAC QUI PARLE

NAME

Middle lake

REF

M. H. S. Quarterly II 530

(page)

PRON

STATUS

OTHER  
NAMES

EXACT  
SITE

T

R

TWP

AREA &  
DIMENS

GEN  
LOC

Description &  
Name Origin

Belmont 7-18-40

YOUR OFFICE  
DESCRIPTION

FOC  
GEN

JAB

DIPEND  
TINY P

RISE  
ENVE

I

U

TYPE  
CLER

BOOK

SEVLER

TYPE

SEA NO

(Info)

TYPE

CO

5.

LAKE

Co

Sac qui Parle  
m. N. S.

NAME

M' DEMINISOTA (MEDAYMIN-  
NESOTA)

REF

COLL. VOL. I. 158  
(page)

PRON

STATUS

OTHER  
NAMES

CLEAR LAKE

EXACT  
SITE

T

R

AREA &  
DIMENS

TWP

GEN  
LOC

Description &  
Name Origin

" Thirty-five miles from Traverse des  
Sioux on the road to Sac-qui-Parle

JD



6.

STREAM

SOURCE COUNTY

SOUTH COUNTY

Lac qui Parle

MALE Tchay-TAM-BAY River

REF

{ Bond's 215 (1853)  
Minn (page)

PROX

MILES

OTHER "Lac qui Parle" ??  
MALES

SOURCE

SEC

T

R

TWP

DIRECTION & AREA DRAINED

SOUTH

SEC

T

R

TWP

Description & Name Origin: "Northern boundary of Sioux Reservation on Minnesota River. So called in the treaty of Traverse de Sioux of 1851."

R. Morgan  
3-5-40.

6. SOURCE COUNTY \_\_\_\_\_ MOUTH COUNTY \_\_\_\_\_ COUNTY Loc Qui Parle

NAME "MANKHA RE OZEY" (PROBABLY) REF MHS Quarterly <sup>XI</sup>  
379  
(page)

PRON \_\_\_\_\_ MILES \_\_\_\_\_

OTHER NAMES MAYBE YELLOW BANK RIVER - RIVER AU GRIS

SOURCE \_\_\_\_\_ SEC \_\_\_\_\_ T \_\_\_\_\_ R \_\_\_\_\_ TWP \_\_\_\_\_

DIRECTION & AREA DRAINED \_\_\_\_\_

MOUTH \_\_\_\_\_ SEC \_\_\_\_\_ T 121 R 41 W TWP Agassiz

Description &  
Name Origin

River Au Gris probably is the stream  
Nicollet calls "Mankha Re Ozey", or it may  
be the Yellow BANK River.

*DL*

6.

STREAM

SOURCE  
COUNTY

SOUTH  
COUNTY

Lac qui Parle

NAME

River AUX GRAYS.

REF

Pilgrimage

320-

(page)

PROX

MILES

OTHER  
NAMES

Sioux name - Issonyahose - Wahpaha.

SOURCE

SEC

T

R

TWP

DIRECTION &  
AREA DRAINED

SOUTH

SEC

T 121

R 45 W

TWP

Apassiz

Description &  
Name Origin

Between Lac qui Parle & Big Stone Lake. "on the southern bank"

Morgan

6. SOURCE MOUTH COUNTY  
STREAM COUNTY \_\_\_\_\_ COUNTY Lac qui Parle \_\_\_\_\_

NAME River Warren REF Upham p289 (page)

PRON \_\_\_\_\_ MILES \_\_\_\_\_

OTHER NAMES \_\_\_\_\_

SOURCE \_\_\_\_\_ SEC \_\_\_\_\_ T \_\_\_\_\_ R \_\_\_\_\_ TWP \_\_\_\_\_

DIRECTION & AREA DRAINED \_\_\_\_\_

MOUTH \_\_\_\_\_ SEC \_\_\_\_\_ T 120 R 44 W TWP Agassiz \_\_\_\_\_

Description & Name Origin .....Glacial Lake Agassiz, in the basin of the Red river and of Lake Winnipeg, which outflowed by the River Warren along the Minnesota valley at the north side of Agassiz township.

8. ARTIFICIAL  
FEATURE PARKWAY ----- CO LAC DU L. PARLE

1940 ATLAS OF

NAME 2 ----- REF MAIN HWYS. 37 -----  
1 ----- (page) -----

PRON ----- AREA &  
DIMENS about 1/4 mile LONG -----

OTHER NAMES ----- EST -----

EXACT Begin in sec 24 ----- 119 ----- 43 ----- HANTHO  
SITE Ends in sec 24 ----- T 118 ----- R 42 ----- TWP LAC DU L. PARLE

GEN This parkway runs S.E. & N.W. about 1/4 mile W. of  
LOC LAC DU L. PARLE LAKE and is about 1/4 mile long -----  
Description &  
Name Origin

3/2-42 eastrow.

11.

settlement of Iowa people

Co Lac qui Parle - - -

MISCELLANEOUS

MUN

??

NAME

REF

Minn. Hist. Coll., vol. 14, p367

(page)

PRON

EST

OTHER

GEN

NAMES

LOC

EXACT

SITE

T

R

TWP

Description &  
Name Origin

Jacobson, Peter F., farmer, born in Norway, April 14, 1842; came to the United States in 1857, and to Minnesota in 1869, when he founded a settlement of Iowa people in Lac qui Parle county; was a representative in the legislature, and was county treasurer four years; was judge of probate, 1880-83.

11.

Co Lac qui Parle

MISCELLANEOUS

\_\_\_\_\_ county \_\_\_\_\_

MUN \_\_\_\_\_

NAME Lac qui Parle \_\_\_\_\_REF Upham p288-289 \_\_\_\_\_

(page)

PRON \_\_\_\_\_

EST March 6, 1871 \_\_\_\_\_OTHER  
NAMES

French name meaning, "the Lake that Talks",

is translated from the Dakota or Sioux

~~name, Mde Lyedan (mde, lake; iye, speaks;~~EXACT  
SITEdan, a diminutive suffix)

T R TWP

Description & This county was established March 6, 1871. Nine years earlier a Name Origin county bearing this name, but of entirely different area, situated north of the Minnesota river, had been authorized by a legislative act, February 20, 1862, but it was not ratified by the people. This French name, meaning "the Lake that Talks," is translated from the Dakota or Sioux name, Mde Lyedan (mde, lake; iye, speaks; dan, a diminutive suffix), applied to the adjacent lake, which is an expansion of the Minnesota river. The lake, nearly ten miles long with a maximum width of one mile and a maximum depth of twelve feet, owes its existence to the deposition of alluvium from the Lac qui Parle river, which enters the Minnesota valley near the foot of the lake. Its name most probably was suggested to the Indians by echoes thrown back from its bordering bluffs. Prof. Andrew W. Williamson wrote: "It is very uncertain how it received the name; one tradition says from an echo on its shore, but it is doubt-

o-v-e-r

ful if any such existed; another tradition is that when the Dakotas first came to the lake voices were heard, but they found no speakers; some think the word has changed its form." The Qu' Appelle river in Saskatchewan, also a French translation of its Indian name, having nearly the same significance, "the River that Calls," is similarly inclosed by somewhat high bluffs, likely to reply to a loud speaker by echoes.

Rev. Moses N. Adams, who during our territorial period resided as a missionary at Lac qui Parle, told of a very remarkable creaking, groaning, and whistling of the ice on the lake in winter and spring, due to fluctuations of the water level allowing the ice to rise and fall, grating upon the abundant boulders of the shores. At the same time these strange sounds are echoed and reverberate from the inclosing bluffs. to these "voices" he ascribed the Dakota and French name.

In the History of the county (1916,p99), a different explanation is offered, "that at times when the wind was from the right quarter the breaking waves against the stones on the shore gave off a distinct musical note, or sound, which accounted for the giving of the name to the lake by the early voyageurs."

Information of the origins and meanings of these names has been gathered from "History of the Minnesota Valley" (1882,1016p), in which p937-955 relate to this county; "History of Chippewa and Lac qui Parle counties" (1916, 2 v,605-821p), edited by Lycurgus R. Moyer and Hon. Ole G. Dale; and from interviews with these editors and Hon. J. F. Rosenwald, of Madison, the county seat, during a visit there in July, 1916.

TWD

11.  
MISCELLANEOUSCounty Re-WriteCo. Lac Qui Parle

MUN \_\_\_\_\_

NAME

Lac Qui Parle

REF

Soil Survey 1924 #23 P1  
(page)

PRON \_\_\_\_\_

EST \_\_\_\_\_

OTHER  
NAMES \_\_\_\_\_

GEN

LOC

Co. in the Western tier of counties forming a  
part of the MIVN - S. D. boundary line  
on the North + East the Minnesota River forms  
the boundary line of the county.EXACT  
SITE \_\_\_\_\_

T \_\_\_\_\_

R \_\_\_\_\_

TWP \_\_\_\_\_

Description &  
Name OriginThe county roughly forms a right angled triangle, with  
a base + altitude each of about 34 miles long. The county  
comprises 776 square miles or 496 640 acresFEATURES: ① undulating or moderately rolling surface, with a local  
relief of 10 to 30 feet.

- ② Mean elevation of 1220 feet.  
 ③ Highest elevation of 1400 feet. NW section of county.  
 ④ Lowest elevation - 913 " East County line.

11.  
MISCELLANEOUS COUNTY

Co LAC QUI PARLE  
MUN \_\_\_\_\_

18

NAME LAC QUI PARLE

REF in  
MINN. G. CENT. V. 4. P. 44  
(page)

PRON \_\_\_\_\_

EST 1871

OTHER  
NAMES \_\_\_\_\_

GEN  
LOC \_\_\_\_\_

EXACT  
SITE \_\_\_\_\_

T

R

TWP

Description &  
Name Origin

Established by the Thirtieth Legislature

Ingersoll 9/4/40

11.  
MISCELLANEOUS

County.

(Authorized but not  
ratified by the  
residents)

Co Lac Qui Parle.

NAME

Lac Qui Parle County

REF

Upbarn

W.H. 17 = 288.  
(page)

PRON

EST

OTHER  
NAMES

GEN  
LOC

EXACT  
SITE

T

R

TWP

Description &  
Name Origin

In 1862 a county of entirely different area situated  
north of the Minnesota River was authorized, but never  
ratified by the people.

11.

county

Co Lac qui Parle

MISCELLANEOUS

MUN

NAME

Lac Qui Parle county

REF Minn. Hist. Coll.. 14, p513  
(page)

PRON

EST

OTHER

GEN

NAMES

LOC

EXACT

SITE

T

R

TWP

Description &  
Name Origin

Mills, William M., pioneer, born in Canada in 1825; died in Lac qui Parle, Minn., Nov. 3, 1905. He came to Minnesota in 1855; took the first claim in Lac qui Parle county, 1868.

6.

STREAM

THRU  
SOURCE  
COUNTY

Lac Qui Parle

SOUTH  
COUNTY

NAME

yellow BANK RIVER

REF

Minnesota Counties <sup>1918</sup>

81  
(page)

FROM

MILES

OTHER  
NALES

SOURCE

SEC

T

R

TWP

DIRECTION &  
AREA DRAINED

MOUTH

SEC

T

R

TWP

Description &  
Name Origin

W. Keenan 7/29

6.

STREAM

THRU  
SOURCE  
COUNTY

Lac Qui Parle

TOWNSHIP  
COUNTY

NAME

Yellow BANK RIVER

REF

Winona + St. Peter R.R.  
Guide 1880

26

(page)

PROX

MILES

OTHER

NALES

SOURCE

SEC

T

R

TWP

DIRECTION &  
AREA DRAINED

TOWNSHIP

SEC

T

R

TWP

Description &  
Name Origin

W. Keenan 2/27/40

6.

STREAM

THRU  
SOURCE  
COUNTY

Lac Qui Parle

COUNTY

NAME

LAC QUI PARLE RIVER

REF

Winona + St Peter R.R.  
Guide 1880

26  
(page)

FROM

MILES

OTHER  
NAMES

SOURCE

SEC

T

R

TWP

DIRECTION &  
AREA DRAINED

MOUTH

SEC

T

R

TWP

Description &  
Name Origin

W. Keenan 7/27/40

6.

STREAM

THRU  
SOURCE  
COUNTY

Lac Qui Parle

SOUTH  
COUNTY

NAME

LAC QUI PARLE RIVER

REF

Minn. by Counties 1918

81

(page)

FROM

MILES

OTHER

NAMES

SOURCE

SEC

T

R

TWP

DIRECTION &

AREA DRAINED

SOUTH

SEC

T

R

TWP

Description &

Name Origin

W. Keenan 2/29

5.

LAKE

Co. Lac qui Parle, ChippewaNAME LAC QUI PARLE REF GANNETT, PLACE NAMES (page) 154<sup>#</sup>

PRON \_\_\_\_\_ STATUS \_\_\_\_\_

OTHER NAMES \_\_\_\_\_

EXACT SITE \_\_\_\_\_ T \_\_\_\_\_ R \_\_\_\_\_

TWP \_\_\_\_\_ AREA &amp; DIMENS \_\_\_\_\_

GEN \_\_\_\_\_  
LOC \_\_\_\_\_Description & Name Origin A FRENCH NAME, MEANING "THE LAKE THAT TALKS,"  
OR "SPEAKING LAKE."

2-28-40

*Edward Thross*

5.

LAKE

Co. [Lac qui Parle, Chiapawa]

LAC QUI PARLE

Williamson, names from

NAME

IYEDAN

REF

Dakota

106

(page)

PRON

iyedan

STATUS

OTHER NAMES

LAC QUI PARLE

EXACT SITE

T

R

TWP

AREA & DIMENS

GEN

LOC

Description & Name Origin

Means "mde, lake; iye, speaks; dan, diminutive suffix, forms mdeiyedan, The Dakota name of Lac qui Parle, given as iyedan lake on old maps; it is very

over

uncertain how it received the name; one tradition says from an echo on its shores; but it is doubtful if any such existed; another tradition is that when the Dakotas first came to the lake voices were heard, but they found no speakers; some think the word has changed its form.

Feb. 21 - 40. By Reuben Johnson



VILLAGE

Co Lac Qui ParleNAME LAC QUI PARLEWinona + St Peter R.R.REF Guide 188027  
(page)

PROG

PO

LIST

OTHER

COUNTY

MALES

SEAT yes

EXACT

SITE

T

R

TWP

GEN

FIRST

LOC

SETTLED

PLAT

I. CCRP

Description &  
Name Origin

The name signifies "The Lake that Speaks". A peculiar echo is heard on the lake shore

B. Keenan 2/27/40

4.

VILLAGE

Co Lac Qui ParleNAME LAC QUI PARLEREF Min by Counties

1918

81

(page)

FROM

PO  
DISTOTHER  
NAMES

COUNTY

SEAT Yes Mar. 6, 1871 to 1886EXACT  
SITE

T

R

TW

GEN  
LOCFIRST  
SETTLED

PLAT

INCORP

Description &  
Name OriginH. Keenan 7/29

4.

VILLAGE

Co

[Lac qui Parle]

NAME

LAC QUI PARLE

REF

Min-year Book 1851 (page) 51

PROB

PO

DIST

OTHER

TOWNS

EXACT

SITE

T

R

TWP

GEN

LOC

FIRST

SETTLED

PLAT

INCORP

Description of

Name Origin

80 mi. from Little Rock  
 66 mi. from Big Stone Lake

W. Keenan 3/4

4.

VILLAGE

Co Lac Qui ParleWinona + St Peter R.R.NAME Montevideo REF Guide 1880 27  
(page)PRICE \_\_\_\_\_ PO  
MIST \_\_\_\_\_OTHER  
NALES \_\_\_\_\_EXACT  
SITE \_\_\_\_\_ T \_\_\_\_\_ R \_\_\_\_\_ TWP \_\_\_\_\_GEN  
LOC \_\_\_\_\_ FIRST  
SETTLED \_\_\_\_\_PLAT \_\_\_\_\_ INCORP \_\_\_\_\_  
Description &  
Name OriginH. L. Keenan 2/27/40

VILLAGE

Co Lac Qui ParleNAME MARIETTA REF Minn by Counties <sup>1918</sup> 82  
(page)

FROM \_\_\_\_\_ DIST \_\_\_\_\_

OTHER NAMES \_\_\_\_\_

EXACT SITE \_\_\_\_\_ T \_\_\_\_\_ R \_\_\_\_\_ TWP \_\_\_\_\_

GEN FIRST  
LOC SETTLED \_\_\_\_\_PLAT \_\_\_\_\_ I. CORP \_\_\_\_\_  
Description &  
Name Origin*B. L. Keenan* 7/29

4.

VILLAGE

Co LAC QUI PARLE

Leg. manual. 1939

NAME

LOUISBURG

REF

487-461  
(page)

PROB

PO Yes  
~~WIST~~

OTHER

NALES

EXACT

SITE

T

R

TWP

GEN

LOC

FIRST  
SETTLED

PLAT

Description &amp;

Name Origin

INCRP

Yes

3/12/40

Reuben Johnson

4.

VILLAGE

Co Lac Qui Parle

NAME LOUISBURG

REF Minn by Counties <sup>1918</sup> 87  
(page)

PROM \_\_\_\_\_ PO  
HIST \_\_\_\_\_

OTHER  
NAMES \_\_\_\_\_

EXACT  
SITE \_\_\_\_\_ T \_\_\_\_\_ R \_\_\_\_\_ TWP \_\_\_\_\_

GEN  
LOC \_\_\_\_\_ FIRST  
SETTLED \_\_\_\_\_

PLAT \_\_\_\_\_  
Description & \_\_\_\_\_  
Name Origin \_\_\_\_\_

INCORP \_\_\_\_\_

*W. L. Keenan*

3.

CITY

Co Lac Qui Parle -----NAME MADISON ----- REF Minn. by Counties <sup>1917</sup> 82 -----  
(page)PRON ----- BECAME  
CO SEAT yes 1886 -----OTHER  
NAMES ----- LT ----- LG -----GEN  
LOC ----- FIRST  
SETTLED ----- 7PLAT ----- INCORP ----- CHART -----  
Description &  
Name Origin*W. Keenan* 2/29

4.

VILLAGE

Co Lac Qui Parle

NAME NASSAU

REF Min. by Counties <sup>1918</sup> 82  
(page)

PROM

PO  
HIST

OTHER  
NAMES

EXACT  
SITE

T

R

TWP

GEN  
LOC

FIRST  
SETTLED

PLAT  
Description &  
Name Origin

I. CORP

*W. L. Keenan* 2/29

3.

CITY

Co Lac Qui ParleNAME ORTONVILLE (part of)REF Min. by Counties <sup>1918</sup> 82  
(page)

PRON

BECAME  
CO SEATOTHER  
NAMES

LT

LG

GEN  
LOCFIRST  
SETTLED

PLAT

INCORP

CHART

Description &  
Name Origin

W. L. Keenan 7/29

40

VILLAGE

Co

Lac Qui Parle

Swift?

NAME

APPLETON

REF

Winona + St Peter R.R.  
Guide 1880

27

(page)

PRICE

PO  
LISTOTHER  
SALESEXACT  
SITE

T

R

TWP

GEN  
LOCFIRST  
SETTLED

PLAT

LCCRP

Description &  
Name Origin

W. Keenan 2/27/40

4.

VILLAGE

Co Lac Qui Parle

NAME Bellingham

REF Miss by Counties <sup>1918</sup> 82  
(page)

PROM

PO  
DIST

OTHER  
NAMES

EXACT  
SITE

T

R

TWP

GEN  
LOC

FIRST  
SETTLED

PLAT  
Description &  
Name Origin

INCORP

*W. Keenan* 7/29

4.

VILLAGE

Co

Lac Qui Parle

Winona + St. Peter R.R.

NAME

BIG STONE

REF

Guide 1880

27  
(page)

PRICE

PO

MIST

OTHER

NALES

EXACT

SITE

T

R

TWP

GENT

LOC

FIRST

SETTLED

PLAT

LACORP

Description &amp;

Name Origin

W. Keenan 7/27/40

4.

VILLAGE

Co Lac Qui Parle

NAME Boyd REF Minn by Counties <sup>1918</sup> 82  
(page)

PROM \_\_\_\_\_ PO  
HIST \_\_\_\_\_

OTHER  
NAMES \_\_\_\_\_

EXACT  
SITE \_\_\_\_\_ T \_\_\_\_\_ R \_\_\_\_\_ TWP \_\_\_\_\_

GEN  
LOC \_\_\_\_\_ FIRST  
SETTLED \_\_\_\_\_

PLAT \_\_\_\_\_ I-CORP \_\_\_\_\_  
Description &  
Name Origin

*W. Keenan* 7-29