



[Minnesota Geographic Board.  
Records.](#)

## **Copyright Notice:**

This material may be protected by copyright law (U.S. Code, Title 17). Researchers are liable for any infringement. For more information, visit [www.mnhs.org/copyright](http://www.mnhs.org/copyright).

LAKE OF THE WOODS COUNTY

Finished File

Approved name

Name in use Akerson Island

Pronunciation

Feature named Island

County Lake of the Woods

Location T.167 N., R.33 W., sec.26. In Lake of the Woods.

Names

Comments

McCauley; Akerson Island.

American Point: See Magnusons, Lake of the Woods County.

American Point Island: see Penasse Island, Lake of the Woods County

Approved name American Point

Name in use

Pronunciation

Feature named Point

County Lake of the Woods

Location Sections 18 and 19, T. 168 N., R. 33 W.

Names

Lecair  
Currys Fishery

Comments

USGB, Sixth Report, 1890-1932, American point, in sections 18 and 19, T. 168 N., R. 33 W., Lake of the Woods, Minn. (Not Lecair nor Currys Fishery.)

Angle River: see Northwest Angle Inlet, Lake of the Woods County

Approved name

Name in use      Angle Township

Pronunciation

Feature named      Township

County      Lake of the Woods

Location      T.166,167,168 N., R.33,34,35 W.

**Names**

**Comments**

McCauley: Unnamed.

Co. Map, 1935: Angle Township.

U.S. Soil Map, 1926: Angle Township.

Short: Angle Township.

Upham, 35: Angle Township. So named because it is bounded on the n. by the inlet of the Lake of the Woods leading to its Northwest Angle, or "most northwestern point", as it was described in the treaty of 1783 and by later treaties defining the boundary between U.S. and Canada.

Approved name

Name in use Arnesen

Pronunciation

Feature named

County Lake of the Woods

Location T.163 N., R.34 W., sec.5. Lakewood Township.

**Names**

Rocky Point

**Comments**

Upham, 36; Arnesen. Founded by and named for Bernard A. Arnesen, who settled there in 1897. Its site was formerly known as Rocky Point. McCauley; Not shown.  
U.S. Soil Map, 1926; Arnesen.  
Minn. Platbook, 1916; Arnesen.  
Co. Map, (1935?); Arnesen P.O.  
Short; Arnesen.  
R.R. Com. Map, 1930; Arnesen.  
Minn. Commercial Directory, 1937-38; Arnesen. On Can. Nat. r.r.

Approved name

Name in use Bankton

Pronunciation

Feature named

County Lake of the Woods

Location T.158 N.,R.33 W.

Meadowland Township.

Names

Comments

McCauley: Not shown.

Co. Map (1935?): Bankton P.O. Sec.30.

U.S. Soil Map, 1926; Bankton. Secs.27,28.

R.R. Com. Map,1930; Bankton.

Minn. Commercial Directory,1937-38; Bankton. On Can. Nat. r.r.

Approved name

Name in use

Baudette

Pronunciation

Feature named

Village

County

Lake of the Woods

Location

T.160,161 N., R.31 W., secs.2,3;27,34,35. Spooner, Baudette Townships.

Names

Baudette

Beaddette

Comments

Upham,36: Baudette. Named for the Baudette River.

McCauley: Baudette. On Can. Nat. r.r.

Minn. Platbook,1916: Baudette.

U.S. Soil Map, 1926: Baudette.

Minn. Commercial Directory,1937-38: Baudette.

Short: Baudette.

Walker, Village Laws,109: Baudette. Incorp. Apr.11,1906. Separated from twp.

R.R. Com. Map,1930: Beaddette.

Approved name

Name in use Baudette Township

Pronunciation

Feature named Township

County Lake of the Woods

Location T.161 N.,R.31 W.

Names

Comments

McCauley: Unnamed.

Co. Map (1935?): Baudette Township.

Upham, 36: Baudette Township. Named for the Baudette River, q.v.

Minn. Platbook, 1916: Baudette Township.

U.S. Soil Map, 1926: Baudette Township.

Short: Baudette Township.

Beaddette: see Baudette, Lake of the Woods County

Approved name      Bear Creek

Name in use

Pronunciation

Feature named      Creek

County      Lake of the Woods

Location      Secs. 14, 15, 22, and 27, T. 168 N., R. 35 W.

Names

Comments

USGB, Sixth Report, 130. Bear: creek, secs. 14, 15, 22, and 27, T. 168 N., R. 35 W., flowing into Lake of the Woods at the Northwest Angle Inlet, Minn.

Approved name

Name in use Beaver Dam Township

Pronunciation

Feature named Township

County Lake of the Woods

Location T.159 N., R.36 W.

---

**Names**

Beaverdam Township

**Comments**

McCauley: Unnamed.  
Co. Map (1935?): Beaverdam Township.  
U.S. Soil Map, 1926: Beaver Dam Township.  
Short: Beaver Dam Township.

Beaverdam Township: see Beaver Dam Township, Lake of the Woods County

Approved name

Name in use      Blackbird Island

Pronunciation

Feature named      Island

County      Lake of the Woods

Location      T.167 N.,R.33 W.,sec.3.      In Lake of the Woods.

**Names**

**Comments**

McCauley; Blackbird Island.

Approved name

Name in use    Block Island

Pronunciation

Feature named    Island

County    Lake of the Woods

Location    T.167 N., R.33 W., secs.27,28.    In Lake of the Woods.

---

Names

Comments

McCauley: Block Island.

Approved name

Name in use Boone Township

Pronunciation

Feature named Township

County Lake of the Woods

Location T.159 N., R.31 W.

**Names**

**Comments**

McCauley: Unnamed.  
Co. Map (1935?): Boone Township.  
U.S. Soil Map, 1926: Boone Township.  
Short: Boone Township.

Bostedt Creek:        See Bostick Creek, Lake of the Woods County.

Bostic Creek:

See Bostick Creek, Lake of the Woods County.

Approved name Bostick Creek Name in use

Pronunciation

Feature named Creek County Lake of the Woods

Location Secs. ~~16~~, 21, 28, 29, and 32, T. 162 N., R. 32 W., fifth principal meridian

Names

Bostedt  
 Bostic  
 Bostik  
 Buster  
 Bustig  
 Bostig

Comments

USGB, Sixth Report, 158. Bostick: creek, secs. 16, 21, 28, 29, and 32, T. 162 N., R. 32 W., fifth principal meridian, flowing into Four Mile Bay of Lake of the Woods just west of mouth of Rainy River, Minn. (Not Bostedt, Bostic, Bostik, Buster, nor Bustig.)

USGB Decision List No. 6802. April through June, 1968. Bostick Creek: stream, 4 mi. long, heads at  $48^{\circ}48'17''$  N,  $94^{\circ}49'05''$  W, flows NE to Fourmile Bay 12 mi. NW of Baudette; Lake of the Woods Co., Minn.; sec. 21, T 162 N, R 32 W, fifth principal mer.;  $48^{\circ}50'36''$  N,  $94^{\circ}46'02''$  W. Not: Bostedt Creek, Bostic Creek, Bostig Creek, Bostik Creek, Buster Creek, Bustig Creek.

Bostig Creek: see Bostick Creek, Lake of the Woods County.

Bostik Creek:

See Bostick Creek, Lake of the Woods County.

Approved name

Name in use      Brush Island

Pronunciation

Feature named      Island

County      Lake of the Woods

Location      T.168 N.,R.33 W.,secs.28,29. Angle Township. In Lake of the Woods.

**Names**

**Comments**

McCauley: Brush Island.

Upham,44: Brush Island.

Minn. Platbook,1916: Brush Island.

U.S. Soil Map, 1926: Brush Island.

Buster Creek:

See Bostick Creek, Lake of the Woods County.

Bustig Creek:

See Bostick Creek, Lake of the Woods County.

Approved name Butterfield Harbor

Name in use

Pronunciation

Feature named Cove

County Lake of the Woods

Location T 167 N, R 33 W, sec. 2. Fifth Principal Mer.; 49°19'20" N, 94°51'50" W.

Names

Comments

Butterfield Harbour

USBGN: Decisions April through June 1975, Decision List No. 7502. Butterfield Harbor: cove, 0.16 km. (0.1 mi.) across, in Sturgeon Channel on N coast of Oak Island in Lake of the Woods; Lake of the Woods Co., Minn.; sec. 2, T 167 N, R 33 W, Fifth Principal Mer.; 49°19'20" N, 94°51'50" W. Variant: Butterfield Harbour.

Butterfield Harbour: see Butterfield Harbor, Lake of the Woods County

Approved name

Name in use

Carp

Pronunciation

Feature named

County

Lake of the Woods

Location

T.158 N.,R.31 W.,sec.17. Swiftwater Township.

Names

Comments

Minn. Platbook,1916: Carp.

McCauley: Carp.

U.S. Soil Map, 1926: Carp.

Co. Map (1935?): Carp.P.O.

R.R. Com. Map,1930: Carp.

Minn. Commercial Directory,1937-38: Carp.

Short: Carp.

Approved name

Name in use Cedar Spur

Pronunciation

Feature named

County Lake of the Woods

Location T.161 N., R.33 W., sec.21. McDougald Township.

Names

Comments

Co. Map (1935?): Cedar Spur. On Can. Nat. r.r.  
Minn. Platbook, 1916: Cedar Spur.  
McCauley: Not shown.  
U.S. Soil Map, 1926: Cedar Spur.  
Minn. Commercial Directory, 1937-38: Cedar Spur.

Approved name

Name in use Chilgren Township

Pronunciation

Feature named Township

County Lake of the Woods

Location T.162 N., R.34 W.

**Names**

**Comments**

McCauley: Unnamed.

Upham, 37: Chilgren Township. Named for Albert Chilgren, of Swedish descent, who is a farmer and lawyer there.

Minn. Platbook, 1916: Chilgren Township.

U.S. Soil Map, 1926: Chilgren Township.

Co. Map (1935?): Chilgren Township.

Short: Chilgren Township.

Clear River: see West Branch Warroad River, Lake of the Woods & Roseau Counties

Approved name

Name in use Clementson

Pronunciation

Feature named

County Lake of the Woods

Location T.160 N., R.30 W., sec.12. Gudrid Township.

Names

Comments

Upham, 37; Clementson. A small village. Named for Helec Clementson, owner of a sawmill there, formerly a co. commissioner, who came in May, 1896.

McCauley; Clementson.

Co. Map (1935?); Clementson.

Minn. Platbook, 1916; Clementson.

U.S. Soil Map, 1926; Clementson.

Collier Atlas, 1914; Clementson.

R.R. Com. Map, 1930; Clementson.

Minn. Commercial Directory, 1937-38; Clementson.

Short; Clementson.

Clover Dale Township: see Cloverdale Township, Lake of the Woods County

Approved name

Name in use Cloverdale Township

Pronunciation

Feature named Township

County Lake of the Woods

Location T.159 N., R.34 W.

---

**Names**

Clover Dale Township

**Comments**

McCauley: Unnamed.  
Co. Map (1935?): Cloverdale Township.  
U.S. Soil Map, 1926: Clover Dale Township.  
Short: Cloverdale Township.

Approved name

Name in use

Cormorant Rock

Pronunciation

Feature named

Island

County

Lake of the Woods

Location

T.164 N.,R.34 W.,sec.32.

In Lake of the Woods.

Names

Comments

Upham,44: Cormorant Rock. A small island of bare rock, the nesting place of multitudes of the double-crested cormorant. In Lake of the Woods.

Co. Map (1935?): Cormorant Rock.

Winchell,4:pl.64: Cormorant Rock.

Short: Cormorant Rock.

McCauley: Cormorant Rock.

Cornfield: See Garden, Lake of the Woods County.

Currys Fishery:      See American Point, Lake of the Woods County

Approved name

Name in use Driftwood Point

Pronunciation

Feature named Peninsula

County Lake of the Woods

Location T.166 N.,R.33 W.,sec.7, n.e. Angle Township. In Lake of the Woods.

Names

Comments

McCauley; Driftwood Point.  
U.S. Soil Map,1926; Driftwood Point.  
Short; Driftwood Point.

Approved name

Name in use East Graceton

Pronunciation

Feature named

County Lake of the Woods

Location T.161 N.,R.33 W.,sec.25. McDougald Township.

**Names**

**Comments**

McCauley: Not shown.

Minn. Platbook,1916: East Graceton. On Can. Nat. r.r.

Eberhard Island: see Lambert Island, Lake of the Woods County

Approved name

Name in use Eugene Township

Pronunciation

Feature named Township

County Lake of the Woods

Location T.160 N., R.34 W.

Names

Comments

McCauley: Unnamed.

Minn. Platbook, 1916: Eugene Township.

Upham, 37: Eugene Township. Named probably for Eugene V. Debs, Socialist candidate for president, 1904, 1908, 1912.

Co. Map (1935?): Eugene Township.

Short: Eugene Township.

Approved name

Name in use Faunce

Pronunciation

Feature named

County Lake of the Woods

Location T.159 N.,R.33 W.,sec.18. Cloverdale Township.

Names

Comments

McCauley: Faunce.  
U.S. Soil Map,1926: Faunce.  
Co. Map (1935?): Faunce.  
R.R. Com. Map,1930: Faunce.  
Short: Faunce.

Approved name

Name in use      Flag Island

Pronunciation

Feature named      Island

County      Lake of the Woods

Location      T.167,168 N., R.33 W., secs.3,4;33,34,35.      Angle Township. In Lake of the Woods.

**Names**

**Comments**

Upham, 44: Flag Island.  
Minn. Platbook, 1916: Flag Island.  
McCauley: Not shown.  
U.S. Soil Map, 1926: Flag Island.

Approved name Flag Island Point

Name in use Flag Point

Pronunciation

Feature named Peninsula Point of land

County Lake of the Woods

Location T.167, 168 N., R.33 W., secs.3,4,5;33,34. In Lake of the Woods.

**Names**

Island Point  
Flag Island Point

**Comments**

McCauley: Flag Point; Island Point.  
Winchell,4:147: Flag Island Point.

USBGN: Decisions April through June 1975, Decision List No. 7502. Flag Island Point: point of land, at E tip of Flag Island in Lake of the Woods 1.6 km. (1 mi.) NW of Oak Island; Lake of the Woods Co., Minn.; secs. 34 and 35, T 168 N, R 33 W, Fifth Principal Mer.; 49°19'34" N, 94°52'15" W.

Approved name Flag Island Reef

Name in use

Pronunciation

Feature named Reef

County Lake of the Woods

Location T.168N, R33W, 49°20'07" N, 94°52'52" W.

Names

Comments

USBGN: Decisions April through June 1975, Decision List No. 7502.  
Flag Island Reef: reef, at W end of channel between Flag Island, Minnesota and Passage Island, Ontario, N of Flag Island; Lake of the Woods Co., Minn. and Ontario; 49°20'07" N, 94°52'52" W.  
T 168 N, R 33 W.

Approved name Fourmile Bay

Name in use

Pronunciation

Feature named Bay

County Lake of the Woods

Location Secs. 15 and 16, T 162 N, R 32 W;  $48^{\circ}52'12''$  N,  $94^{\circ}41'36''$  W (E end),  
 $48^{\circ}51'02''$  N,  $94^{\circ}46'50''$  W (W end).

Names

Comments

Four Mile Bay

USGB Decision List No. 6802 April through June, 1968.  
Fourmile Bay: bay, 4 mi. long, in Lake of the Woods 12 mi. NW  
of Baudette; Lake of the Woods Co., Minn.; secs. 15 and 16,  
T 162 N, R 32 W, fifth principal mer.;  $48^{\circ}52'12''$  N,  $94^{\circ}41'36''$  W  
(E end),  $48^{\circ}51'02''$  N,  $94^{\circ}46'50''$  W (W end). Not: Four Mile Bay.

Four Mile Bay: see Fourmile Bay, Lake of the Woods County

Approved name

Name in use

Goss Island

Pronunciation

Feature named

Island

County

Lake of the Woods

Location

T.167 N., R.33 W., secs.22,23,26,27.

In Lake of the Woods.

**Names**

**Comments**

McCauley; Goss Island.

Approved name Garden

Name in use Garden

Pronunciation

Feature named Island

County Lake of the Woods

Location Secs. 22,23, 25, 26 and 27, T. 166 N., R. 33W., Lake of the Woods, Minn.

Names

Comments

Cornfield

USGB: Sixth Report, 317: Garden: island, secs. 22, 23, 25, 26 and 27, T. 166 N., R. 33 W., Lake of the Woods, Minn. (Not Cornfield).

Approved name

Name in use

Graceton

Pronunciation

Feature named

County

Lake of the Woods

Location

T.161 N.,R.33 W.,sec.25. McDougald Township.

**Names**

**Comments**

Co. Map (1935?): Graceton.

Minn. Platbook, 1916: Graceton.

McCauley: Graceton. On Can. Nat. r.r.

Short: Graceton.

Minn. Commercial Directory, 1937-38: Graceton.

R.R. Com. Map, 1930: Graceton.

Collier Atlas, 1914: Graceton.

Approved name

Name in use

Granite Carina

Pronunciation

Feature named

Cliff

County

Lake of the Woods

Location

T.167 N., R.35 W., secs.3,10.

International Boundary.

Names

Comments

McCauley: Granite Carina.

Approved name

Name in use

Gudrid Township

Pronunciation

Feature named

Township

County

Lake of the Woods

Location

T.160 N., R.30 W.

**Names**

**Comments**

McCauley: Unnamed.

Co. Map (1935?): Gudrid Township.

Upham, 37: Gudrid Township. A Norwegian feminine name, probably for the wife of an immigrant homesteader.

Minn. Platbook, 1916: Gudrid Township.

U.S. Soil Map, 1926: Gudrid Township.

Short: Gudrid Township.

Approved name

Name in use Gull Rock

Pronunciation

Feature named Rock

County Lake of the Woods

Location T.164 N., R.34 W., sec.32.

Names

Comments

McCauley: Not shown.

U.S. Soil Map, 1926: Gull Rock.

Approved name

Name in use

Hackett

Pronunciation

Feature named

County

Lake of the Woods

Location

T.162 N., R.32 W., sec.36.

Wheeler Township.

**Names**

**Comments**

Minn. Platbook, 1916: Hackett.

McCauley: Not shown.

Co. Map (1935?): Hackett P.O.

R.R. Com. Map, 1930: Hackett.

Short: Hackett.

Minn. Commercial Directory, 1937-38: Hackett. Can. Nat. r.r.

Approved name Harrison

Name in use Harrison

Pronunciation

Feature named Creek

County Lake of the Woods

Location Manitoba, Canada and partly in sec. 15, T. 168 N., R. 35 W. Minnesota, flowing into Lake of the Woods at the Northwest Angle Inlet.

Names

Harrison's

Comments

USGB: Sixth Report, 354: Harrison: creek, Manitoba, Canada, and partly in sec. 15, T. 168 N., R. 35 W., Minnesota, flowing into Lake of the Woods at the Northwest Angle Inlet, on international boundary Line between Ontario and Minnesota. (Not Harrison's.)

Approved name Harrison Creek

Name in use

Pronunciation

Feature named Stream

County Lake of the Woods

Location Heading in Manitoba and following generally eastward across the international boundary to the head of Northwest Angle Inlet;  $49^{\circ}23' N.$   $95^{\circ}09' W.$

Names

Comments

Harrison's Creek

Harrisson Creek

USGBN: Docket List #217, October 10, 1952: Harrison Creek: Minnesota, Lake of the Woods County, and Canada, Province of Manitoba; stream about 7 miles long, heading in Manitoba and following generally eastward across the international boundary to the head of Northwest Angle Inlet;  $49^{\circ} 23' N.$ ,  $95^{\circ}09' W.$  Not: Harrison's Creek, Harrisson Creek.

USGBN Dec. from July, 1950, to May, 1954. Dec. List #5401. Same information as preceding entry.

Approved name

Name in use

Harrison Point

Pronunciation

Feature named

Peninsula

County

Lake of the Woods

Location

T.166 N., R.35 W., sec.34.

Angle Township.

Names

Comments

McCauley: Not shown.

Co. Map (1935?): Harrison Point.

Harrison's: See Harrison, Lake of the Woods County.

Harrison's Creek:

see Harrison Creek, Lake of the Woods County.

~~Crocus Lake: see Wisini Lake, Lake County~~

Harrisson Creek:

see Harrison Creek, Lake of the Woods County.

~~Bell Lake. see Balsam Lake in County~~

Approved name

Name in use Hay Island

Pronunciation

Feature named Island

County Lake of the Woods

Location T.166 N.,R.32 W.,sec.7. In Lake of the Woods.

Names

Comments

McCauley; Hay Island.

Approved name

Name in use Hiwood

Pronunciation

Feature named

County Lake of the Woods

Location T.160 N.,R.36 W.,sec.32. Hiwood Township.

Names

Comments

McCauley: Not shown.

U.S. Soil Map,1926: Hiwood.

Co. Map (1935?): Hiwood.

Short: Hiwood.

Minn. Commercial Directory, 1937-38: Hiwood.

R.R. Com. Map,1930: Hiwood.

Approved name

Name in use Hiwood Township

Pronunciation

Feature named Township

County Lake of the Woods

Location T.160 N.,R.36 W.

Names

Comments

McCauley: Unnamed.

Co. Map (1935?): Hiwood Township.

U.S. Soil Map, 1926: Hiwood Township.

Approved name

Name in use Keil Township

Pronunciation

Feature named Township

County Lake of the Woods

Location T.157 N.,R.31 W.

Names

Comments

McCauley: Unnamed.

Co. Map (1935?): Keil Township.

Upham,38: Keil Township. Probably named for a German settler.

Minn. Platbook,1916: Keil Township.

U.S. Soil Map,1926: Keil Township.

Short: Keil Township.

Approved name

Name in use Kelly Island

Pronunciation

Feature named Island

County Lake of the Woods

Location T.167 N., R.33 W., sec.26. In Lake of the Woods.

Names

Comments

McCauley: Kelly Island.

Lac la Pluie: see Rainy River, Koochiching, Lake of the Woods Counties.

[reference card filed Koochiching County]

Approved name **Lake of the Woods** Name in use **Lake of the Woods**

Pronunciation

Feature named **Lake** County **Lake of the Woods & Roseau**

Location **On international boundary, Kenora and Rainy River Districts, Ontario, and Lake of the Woods and Roseau counties, Minn.**

**Names**

**Comments**

USGB: Sixth Report, 445: Lake of the Woods: lake, on international boundary, Kenora and Rainy River Districts, Ontario, and Lake of the Woods and Roseau counties, Minn.

USGB: Decisions rendered between July 1950 and May 1954. Lake of the Woods: lake about 60 miles in diameter, at the northernmost part of the international boundary; Lake of the Woods and Roseau Counties, Minnesota and Provinces of Manitoba and Ontario, Canada; 49° 15' N., 94° 45' W. Dec. List #5401

Approved name

Name in use

Lakewood Township

Pronunciation

Feature named

Township

County

Lake of the Woods

Location

T.163 N., R.34 W.

**Names**

**Comments**

McCauley: Unnamed.

U.S. Soil Map, 1926: Lakewood Township.

Minn. Platbook, 1916: Lakewood Township.

Upham, 38: Lakewood Township. Named for its timber and for its situation on the s. shore of Lake of the Woods.

Co. Map (1935?): Lakewood Township.

Short: Lakewood Township.

Approved name Lambert Island

Name in use

Pronunciation

Feature named Island

County Lake of the Woods County

Location

T 168 N, R 33 W, secs. 20 and 29.

Fifth Principal Mer.; 49°21'10" N, 94°55'30" W.

Names

Eberhard Island

Comments

USBGN: Decisions October through December 1973, Decision List No. 7304. Lambert Island: island, 0.6 km. (0.4 mi.) long, in Lake of the Woods, 3 km. (2 mi.) NW of Flag Island; named for Fred J. Lambert, first owner of the island; Lake of the Woods Co., Minn.; secs. 20 and 29, T 168 N, R 33 W, Fifth Principal Mer.; 49°21'10" N, 94°55'30" W. Variant Eberhard Island.

Lecair:      See American Point, Lake of the Woods County

Approved name

Name in use

Little Oak Island

Pronunciation

Feature named

Island

County

Lake of the Woods

Location

T.167 N., R.33 W., sec.36.

In Lake of the Woods.

Names

Comments

McCauley: Little Oak Island.

Approved name

Name in use

Long Point

Pronunciation

Feature named

Peninsula

County

Lake of the Woods

Location

T.164 N., R.34 W., secs.35,36. Lakewood Township. In Lake of the Woods.

Names

Comments

Co. Map (1935?): Long Point.  
Upham,44: Long Point.  
McCauley: Long Point.  
U.S. Soil Map,1926: Long Point.  
R.R. Com. Map,1930: Long Point.  
Winchell,4:pl.64: Long Point.  
Short: Long Point.

Approved name

Name in use Lost Lake

Pronunciation

Feature named Lake

County Lake of the Woods

Location T.158 N.,R.35 W.,sec.4,5. Unnamed Township.

Names

Comments

McCauley: Lost Lake. Wet. Not meandered.

U.S.Soil Map,1926: Lost Lake.

Short: Lost Lake.

Approved name

Name in use Lovedale

Pronunciation

Feature named

County Lake of the Woods

Location T.157 N., R.32 W., Sec.15. Pioneer Township.

**Names**

Loverdale

**Comments**

Co. Map (1935?): Lovedale. T.158, R.32, sec.35.  
U.S. Soil Map, 1926: Lovedale. Sec.11.  
McCauley: Lovedale.  
Short: Lovedale.  
R.R. Com. Map, 1930: Lovedale.  
Minn. Commercial Directory, 1937-38: Loverdale.

Loverdale: see Lovedale, Lake of the Woods County

Approved name

Name in use Lude

Pronunciation

Feature named

County Lake of the Woods

Location T.163 N., R.33 W., sec.8. Prosper Township.

Names

Comments

McCauley: Not shown.  
Co. Map (1935?): Lude P.O.  
Minn. Platbook, 1916: Lude.  
R.R. Com. Map, 1930: Lude.  
Short: Lude.  
Minn. Commercial Directory, 1937-38: Lude.

Approved name

Name in use McDougald Township

Pronunciation

Feature named Township

County Lake of the Woods

Location T.161 N., R.33 W.

**Names**

**Comments**

McCauley: Unnamed.

Co. Map (1935?): McDougald Township.

U.S. Soil Map, 1926: McDougald Township.

Upham, 38: McDougald Township. Named for John McDougald, a member of the first board of county commissioners, now engaged in real estate business at Black Duck.

Minn. Platbook, 1916: McDougald Township.

Short: McDougald Township.

Magnusons Island: see Penasse Island, Lake of the Woods County

Approved name

Name in use   Moose Bay

Pronunciation

Feature named       Bay

County   Lake of the Woods

Location   T.167,168 N.,R.33 W.   In Lake of the Woods.

**Names**

**Comments**

McCauley: Moose Bay.

Approved name

Name in use Morris Point

Pronunciation

Feature named

Peninsula

County

Lake of the Woods

Location

T.162 N., R.32 W., sec.17. Wheeler Township. S. shore of Lake of the Woods.

Names

Comments

McCauley: Morris Point. S. shore of Lake of the Woods.  
Co. Map (1935?): Morris Point.  
Short: Morris Point.

Approved name

Name in use

Muskeg Bay

Pronunciation

Feature named

Bay

County

Lake of the Woods

Location

T.163 N., R.34,35,36.W.

In Lake of the Woods.

Names

Comments

McCauley: Muskeg Bay.

Co. Map (1935?): Muskeg Bay.

Approved name

Name in use Myhre Township

Pronunciation

Feature named Township

County Lake of the Woods

Location T.161 N., R.34 W.

Names

Comments

McCauley: Unnamed.

Upham, 38: Myhre Township. Named for L.O. Myhre, a former member of the board of county commissioners, residing near Bemidji.

U.S. Soil Map, 1926: Myhre Township.

Minn. Platbook, 1916: Myhre Township.

Short: Myhre Township.

Co. Map (1935?): Myhre Township.

Approved name

Name in use Norquist Lake

Pronunciation

Feature named Lake

County Lake of the Woods

Location T.161 N., R.34 W., sec.19. Myhre Township.

Names

Comments

McCauley: Not shown.

U.S. Soil Map, 1926: Norquist Lake.

Approved name

Name in use Norris Township

Pronunciation

Feature named Township

County Lake of the Woods

Location T.159 N., R.35 W.

Names

Comments

McCauley: Unnamed.  
U.S. Soil Map, 1926: Norris Township.  
Co. Map (1935?): Norris Township.  
Short: Norris Township.

Approved name North Branch Rapid River

Name in use

Pronunciation

Feature named Stream

County Lake of the Woods

Location T 158 N, R 31 W, sec. 2.

Names	Comments
<u>North Fork Rapid River</u>	<u>USBGN: Decisions January through March 1975, Decision List No. 7501. North Branch Rapid River: stream, 40 km. (25 mi.) long, heads at 48°31'55" N, 95°00'10" W, flows E to the Rapid River 19.3 km. (12 mi.) S of Baudette; Lake of the Woods Co., Minn.; sec. 2, T 158 N, R 31 W, Fifth Principal Mer.; 48°31'47" N, 94°35'08" W. Variant: North Fork Rapid River.</u>

North Fork Rapid River: see North Branch Rapid River, Lake of the Woods County

North Fork: see Roseau River, Roseau County.

Approved name Northwest Angle

Name in use Northwest Angle

Pronunciation

Feature named Angle of Lake of the Woods.

County Lake of the Woods

Location

Names

Comments

USGB: Sixth Report, 562: Northwest Angle: angle of Lake of the Woods from which international boundary line (between Minnesota and Ontario) starts south to 49th Parallel.

Approved name Northwest Angle Inlet

Name in use Northwest Angle Inlet

Pronunciation

Feature named Inlet

County Lake of the Woods

Location T.168 N., R.34, 35 W.

Angle Township. In Lake of the Woods.

**Names**

Angle River

**Comments**

McCauley: Northwest Angle Inlet.  
Upham, 44: Northwest Angle Inlet.  
U.S. Soil Map, 1926: Northwest Angle Inlet.  
Minn. Platbook, 1916: Angle River.

USGB: Sixth Report, 562: Northwest Angle: inlet, at Northwest Angle, Lake of the Woods, international boundary (between Minnesota and Ontario).

USGB: Docket List 217, October 10, 1952. Northwest Angle Inlet: Minnesota, Lake of the Woods County, and Canada, Province of Ontario; inlet about 12 miles long and 2 miles wide, indenting the northwestern shore of the Lake of the Woods; the international boundary extends through it; 49° 21' N., 95° 00' W.

Dec. List #5401 USGB: Decisions rendered between July 1950 and May 1954. Northwest Angle Inlet: inlet about 12 miles long and 2 miles wide, indenting the northwestern shore of the Lake of the Woods; the international boundary extends through it; Lake of the Woods County, Minnesota and Province of Ontario, Can; 49° 21' N., 95° 00' W.

Approved name

Name in use Noyes Township

Pronunciation

Feature named Township

County Lake of the Woods

Location T.160 N., R.35 W.

Names

Comments

McCauley: Unnamed.  
Co. Map(1935?): Noyes Township.  
U.S. Soil Map, 1926: Noyes Township.  
Short: Noyes Township.

Approved name

Name in use

Oak Island

Pronunciation

Feature named

Island

County

Lake of the Woods

Location

T.167 N.,R.32,33 W.,secs.6,7;1,2,10,11,12.

Angle Township. Lake of the Woods.

**Names**

**Comments**

McCauley: Oak Island.

Upham,44: Oak Island.

Co. Map (1935?): Oak Island.

U.S. Soil Map, 1926: Oak Island.

R.R. Com. Map, 1930: Oak Island.

Short: Oak Island.

Minn. Platbook,1916: Oakk Island.

Approved name

Name in use Oak Island

Pronunciation

Feature named P.O.

County Lake of the Woods

Location T.167 N., R.33 W., sec.2, s.w. Angle Township. Oak Island.

Names

Comments

McCauley; Oak Island.

U.S. Soil Map, 1926; Oak Island.

Short; Oak Island.

St. P. Pioneer Press, Apr.30,1941, P.9; Oak Island.

Minn. Commercial Directory,1937-38; Oak Island.

Approved name

Name in use

Oak Island Fishery

Pronunciation

Feature named

Fishery

County

Lake of the Woods

Location

T.167 N., R.33 W., sec.10, s.w.

Angle Township.

Names

Comments

U.S. Soil Map, 1926; Oak Island Fishery.

McCauley; Oak Island Fishery.

Approved name

Name in use      Oak Point

Pronunciation

Feature named      Peninsula

County      Lake of the Woods

Location      T.162 N.,R.31 W.,sec.7.      In Lake of the Woods.

**Names**

**Comments**

McCauley: Oak Point.

U.S. Soil Map, 1926: Oak Point.

Upham,44: Oak Point. A narrow sand bar, bearing many bur-oaks.

R.R. Com. Map, 1930: Oak Point.

Short: Oak Point.

Winchell,4:pl.64: Oak Point.

Approved name

Name in use Park Township

Pronunciation

Feature named Township

County Lake of the Woods

Location T.159 N., R.33 W.

Names

Comments

McCauley: Unnamed.  
U.S. Soil Map, 1926: Park Township.  
Co. Map (1935?): Park Township.  
Short: Park Township.

Approved name Penasse Island

Name in use

Pronunciation

Feature named Island

County Lake of the Woods

Location T 168 N, R 33 W, secs. 18 and 19, and T 168 N, R 34 W, secs. 13 and 24.

Names	Comments
American Point Island Magnusons Island	<u>USBGN: Decisions April through June 1975, Decision List No. 7502. Penasse Island: island, 0.81 km. (0.5 mi.) long, in Lake of the Woods 0.32 km. (0.2 mi.) NE of Magnusons Island; Lake of the Woods Co., Minn.; secs. 18 and 19, T 168 N, R 33 W, and secs. 13 and 24, T 168 N, R 34 W, Fifth Principal Mer.; 49°22'00"N, 94°53'30" W. Variants: American Point Island, Magnusons Island.</u>

Approved name Pickeral

Name in use Pickeral

Pronunciation

Feature named Creek  
Sec. 19, T. 167, N., R. 33 W.,  
emptying into Lake of the Woods.

County Lake of the Woods

Location

Names

Comments

USGB: Sixth Report, 601: Pickeral: creek, sec.19,  
T. 167 N., R. 33 W., emptying into Lake of the Woods, Lake of the  
Woods County, Minn.

Approved name

Name in use Pine Island

Pronunciation

Feature named

Island

County

Lake of the Woods

Location

T.162 N., R.32 W., secs.10,11,12,15,16. Wheeler Township. In Lake of the Woods.

Names

Comments

McCauley: Pine Island.  
U.S. Soil Map, 1926: Pine Island.  
Short: Pine Island.

Approved name

Name in use

Pioneer Township

Pronunciation

Feature named

Township

County

Lake of the Woods

Location

T.157 N., R.32 W.,

Names

Comments

Upham, 39: Pioneer Township. Named for its pioneer settlers.

McCauley: Unnamed Township.

Minn. Platbook, 1916: Pioneer Township.

U.S. Soil Map, 1926: Pioneer Township.

Short: Pioneer Township.

Co. Map (1935?): Pioneer Township.

Approved name

Name in use Pitt

Pronunciation

Feature named

County Lake of the Woods

Location T.161 N., R.32 W., sec.35. Wabanica Township.

Names

Comments

Co. Map (1935?): Pitt.  
Minn. Platbook, 1916: Pitt.  
McCauley: Pitt.  
U.S. Soil Map, 1926: Pitt.  
Short: Pitt.  
R.R. Com. Map, 1930: Pitt.  
Collier Atlas, 1914: Pitt.

Approved name	Poplar Creek	Name in use	Poplar
Pronunciation			
Feature named	Creek	County	Lake of the Woods
Location	secs. 23, 24, 25, 26, 27, 34, and 35, T. 168 N., R. 35 W., Minnesota, lying east of Bear Creek, and flowing into Lake of the Woods at the Northwest Angle Inlet.		

---

**Names**


---

**Comments**

USGB: Sixth Report, 614: Poplar: creek, secs. 23, 24, 25, 26, 27, 34, and 35, T. 168 N., R. 35 W., Minnesota, lying east of Bear Creek, and flowing into Lake of the Woods at the Northwest Angle Inlet.

USGB Decisions rendered between July 1950 and May 1954. Poplar Creek: stream about 8 miles long, flowing generally north-eastward across the international boundary to the southern shore of Northwest Angle Inlet; Lake of the Woods County, Minnesota and Province of Manitoba, Canada; 49° 22' N., 95° 07' W. Dec. List #5401.

Approved name

Name in use

Potamo Township

Pronunciation

Feature named Township

County

Lake of the Woods

Location

T.160 N., R.33 W.

**Names**

**Comments**

McCauley: Unnamed.

U.S. Soil Map, 1926: Potamo Township.

Upham, 39: Potamo Township. Has the name of a town on the e. coast  
of the island of Corfu, Greece.

Minn. Platbook, 1916: Potamo Township.

Co. Map (1935?): Potamo Township.

Short: Potamo Township.

Approved name

Name in use Prosper Township

Pronunciation

Feature named Township

County Lake of the Woods

Location T.163 N.,R.33 W.

Names

Comments

Co.Map (1935?): Prosper Township.  
Upham, 39: Prosper Township. Named in accordance with the petition  
of its settlers.  
Minn.Platabook, 1916: Prosper Township.  
McCauley: Unnamed.  
U.S.Soil Map, 1926: Prosper Township.  
Short: Prosper Township.

Rainy River:

see Rainy River, Koochiching, Lake of the Woods Counties.

[reference card filed Koochiching County]

Approved name

Name in use Rako

Pronunciation

Feature named

County Lake of the Woods

Location T.157 N.,R.31 W.,Keil Township.

Names

Comments

Co.Map (1935?): Rako.P.O. sec.21.

McCauley: Rako. sec.19.

U.S.Soil Map,1926: Rako. sec.16.

Short: Rako. sec.20,29.

Minn.Commercial Directory,1937-38: Rako, 27 miles s. of Baudette

R.R.Com.Map,1930: Rako.

Approved name

Name in use Rapid River Township

Pronunciation

Feature named Township

County Lake of the Woods

Location T.159 N., R.30 W.

Names

Comments

Co.map (1935?): Rapid River Township.

Upham, 39: Rapid River Township. Named for Rapid River, which crosses it, q.v.

Minn.Platsbook, 1916: Rapid River Township.

McCauley: Unnamed.

U.S.Soil Map, 1926: Rapid River Township.

Short: Rapid River Township.

River Warroad: see West Branch Warroad River, Lake of the Woods & Roseau Counties

Approved name

Name in use Rocky Point

Pronunciation

Feature named Peninsula

County Lake of the Woods

Location T.163 N., R.34 W., secs.5,8. Lakewood Township. In Lake of the Woods.

Names

Comments

McCauley: Rocky Point.

Upham, 44: Rocky Point.

U.S. Soil Map, 1926: Rocky Point.

Winchell, 4:pl.64: Rocky Point.

Short: Rocky Point.

Rocky Point: see Arnesen, Lake of the Woods County

Roseau River

See Roseau county for main card

Lake of the Woods,  
Kittson, Beltrami, &  
Roseau counties

Approved name

Name in use **Rose Island**

Pronunciation

Feature named **Island**

County **Lake of the Woods**

Location **T.165 N., R.32 W. Lake of the Woods**

Names

Comments

**McCauley: Rose Island.**

Approved name

Name in use Rulien Township

Pronunciation

Feature named Township

County Lake of the Woods

Location T.159 N., R.32 W.

Names

Comments

Co. Map (1935?): Rulien Township.  
Upham, 39: Rulien Township. Named for William Rulien, engaged  
in real estate business in Baudette.  
McCauley: Unnamed.  
U.S. Soil Map, 1926: Rulien Township.

Approved name

Name in use Sand Point Bay

Pronunciation

Feature named Bay

County Lake of the Woods

Location T.165,166 N.,R.35 W.,sec.3;26,27,34,35. In Lake of the Woods.

Names

Comments

McCaulley: Sand Point Bay.

Short: Sand Point Bay.

Approved name

Name in use South Branch Zippel Bay

Pronunciation

Feature named Bay

County Lake of the Woods

Location T.162 N., R.33 W., sec.22,15,10. Zippel Township.

Names

Comments

McCauley: Unnamed.

U.S. Soil Map, 1926: South Branch Zippel Bay.

Approved name

Name in use Spooner

Pronunciation

Feature named Village

County Lake of the Woods

Location T.160 N., R.30, 31 W., sec.6;1,2. Spooner Township.

Names

Comments

Co. Map (1935?): Spooner.  
Minn. Platbook, 1916: Spooner.  
U.S. Soil Map, 1926: Spooner.  
Leg. Manual, 1939: Spooner. Incorp.  
Short: Spooner.  
Walker, Village Laws, 123: Spooner. Incorp Aug. 22, 1905. Re-incorp  
Jan. 17, 1907. Separated from Twp.  
Minn. Commercial Directory, 1937-38: Spooner.  
R.R. Com. Map, 1930: Spooner.  
McCauley: Spooner.

Approved name

Name in use Spooner Township

Pronunciation

Feature named Township

County Lake of the Woods

Location T.160 N., R.31 W.

Names

Comments

Co. Map (1935?): Spooner.  
Upham, 40: Spooner Township. Named for Marshall A. Spooner of Bemidji, judge in the 15 th judicial district, 1903-08.  
Minn. Platbook, 1916: Spooner Township.  
McCauley: Unnamed.  
U.S. Soil Map, 1926: Spooner Township.  
Short: Spooner Township.

Stoney Point: see Stony Point, Lake of the Woods County

Approved name

Name in use **Stony Point**

Pronunciation

Feature named **Peninsula**

County **Lake of the Woods**

Location **T.165 N. R.35 W.,sec.3. Angle Township. Lake of the Woods.**

Names

**Stoney Point**

Comments

**U.S.Soil Map,1926: Stoney Point.  
McCauley: Stoney Point.  
Short: Stony Point.**

Approved name

Name in use **Sugar Point**

Pronunciation

Feature named **Peninsula**

County **Lake of the Woods**

Location **T.167 N.,R.33 W.,sec.17,20. Angle Township. In Lake of the Woods.**

Names

Comments

McCauley: **Sugar Point.**

U.S.Soil Map,1926: **Sugar Point.**

Swift Water Township: see Swiftwater Township, Lake of the Woods County

Approved name

Name in use **Swiftwater Township**

Pronunciation

Feature named **Township**

County **Lake of the Woods.**

Location **T.158 N., R.31 W.**

**Names**  
**Swift Water Township**

**Comments**

Upham, 40: **Swift Water Township. Named for the Rapid River, which flows through it.**

McCaughey: **Unnamed.**

Short: **Swiftwater Township.**

Minn. Platbook, 1916: **Swift Water Township.**

U.S. Soil Map: **Swiftwater Township.**

Co. map (1935?): **Swiftwater Township.**

Approved name

Name in use Victory Township

Pronunciation

Feature named Township

County Lake of the Woods

Location T.158 N., R.32 W.

Names

Comments

Co. Map (1935?): Victory Township  
U.S. Soil Map, 1928: Victory Township.  
McCauley: Unnamed.  
Short: Victory Township.

Approved name

Name in use **Wabanica**

Pronunciation

Feature named

County **Lake of the Woods**

Location **T.161 N., R.32 W.**

Names

Comments

**R.R. Com, Map, 1930: Wabanica.**

Approved name

Name in use Wabanica Township

Pronunciation

Feature named Township

County Lake of the Woods

Location T.161 N.,R.32 W.

Names

Comments

Co.Map (1935?): Wabanica Township.  
Upham, 40: Wabanica Township. Named from waban, the Ojibway word for east and also for the dawn.  
Minn.Platsbook, 1916: Wabanica Township.  
McCauley: Unnamed.  
U.S.Soil Map, 1926: Wabanica Township.  
Short: Wabanica Township.

Approved name

Name in use Walhalla Township

Pronunciation

Feature named Township

County Lake of the Woods

Location T.160 N. R.32 W.

Names

Comments

Co.map (1935?): Walhalla Township.  
Upham, 40: Walhalla Township. Named from Norse mythology, for the hall of Odin; also spelled Valhalla, into which were received the souls of warriors slain in battle.  
Minn.Flatbook, 1916: Walhalla Township.  
McCauley: Unnamed.  
Short: Walhalla Township.

Warroad River: see West Branch Warroad River, Lake of the Woods & Roseau Counties

Approved name West Branch Warroad River

Name in use

Pronunciation

Feature named Stream

County Lake of the Woods and Roseau Counties

Location Heads at 48°41'50" N, 95°17'12" W, flows N to join the East Branch to form the Warroad River 1.5 mi. S of Warroad; sec. 5, T 162 N, R 36 W, fifth prin. mer;

Names

Comments 48°53'04" N, 95°19'40" W.

Clear River  
River Warroad  
Warroad River

USGB Decision List No. 6802 April through June, 1968. West Branch Warroad River: stream, 16 mi. long, heads at 48°41'50" N, 95°17'12" W, flows N to join the East Branch to form the Warroad River 1.5 mi. S of Warroad; Lake of the Woods and Roseau Cos., Minn.; sec. 5, T 162 N, R 36 W, fifth principal mer.; 48°53'04" N, 95°19' 40" W. Not: Clear River, River Warroad, Warroad River.

Approved name

Name in use West Branch Zipple Bay

Pronunciation

Feature named Bay

County Lake of the Woods

Location T.162 N., R.34 W., sec.13, s.w. Chilgren Township. In Lake of the Woods.

Names

Comments

McCauley: Unnamed.

U.S. Soil Map, 1926: West Branch Zipple Bay.

Approved name

Name in use Wheeler Point

Pronunciation

Feature named Peninsula

County Lake of the Woods

Location T.162 N.,R.31 W.,sec.19. Wheeler Township. In Lake of the Woods.

Names  
Wheeler's Point

Comments  
Co.map (1935?): Wheeler's Point.  
U.S.Soil Map,1926: Wheeler Point.  
McCauley: Wheeler Point.  
International Falls Journal, Tourist ed.,1939,p.44: Wheeler's  
Point.  
Short: Wheeler's Point.

Approved name

Name in use Wheeler Township

Pronunciation

Feature named Township

County Lake of the Woods

Location T.162 N.,R.32 W.

Names

Comments

Co.map (1935?): Wheeler Township.

McCauley: Unnamed.

Upham, 41: Wheeler Township. Named for Alonzo Wheeler, a pioneer farmer there.

Minn.Platabook, 1916: Wheeler Township.

U.S.Soil Map, 1926: Wheeler Township.

Short: Wheeler Township.

Wheeler's Point: see Wheeler Point, Lake of the Woods County

Approved name

Name in use Williams

Pronunciation

Feature named

County Lake of the Woods

Location T.161 N.,R.33,34 W.,sec.7,18;12,13. McDougald Township

Names

Comments

Co.map (1935?): Williams.

Minn.Platbook,1916: Williams.

McCauley: Williams. Can.Nat. r.r.

U.S.Soil Map,1926: Williams.

Short: Williams.

International Falls Journal, Tourist ed.,1939,p.2: Williams.

Walker, Village Laws,125: Williams. Incorp April 1,1922.

Sep. from twp.

Minn.Commercial Directory,1937-38: Williams.

Collier Atlas,1914: Williams.

R.R.Com.Map,1930: Williams.

Approved name

Name in use Winter Road Lake

Pronunciation

Feature named Lake

County Lake of the Woods

Location T.160 N.,R.34 W.,sec.8,9,16,17. Eugene Township

**Names**

**Comments**

McCauley: Winter Road Lake. Wet. Meandered.  
Upham,43: Winter Road Lake. Translated, like the Winter Road  
River, from the Ojibway name.  
Co.map (1935?): Winter Road Lake.  
Minn.Platbook,1916: Winter Road Lake.  
U.S.Soil Map,1926: Winter Road Lake.  
Short: Winter Road Lake.  
Lake Gaz: Winter Road. 294.66 acres.

Approved name

Name in use Zippel

Pronunciation

Feature named

County Lake of the Woods

Location T.162 N., R.33 W., sec.11. Zippel Township

Names

Zipple  
Zipple's

Comments

Upham: Zippel. A fishing village. Named for William M. Zippel.  
(See Zippel Township).

McCauley: Not shown.

Co.map (1935?): Zippel P.O.

Minn.Platabook, 1916: Zippel.

Collier atlas, 1914: Zippel.

Short: Zippel.

R.R.Com.Map, 1930: Zippel.

Minn.Commercial Directory, 1937-38: Zipple.

Winchell, 4:pl.64: Zipple's.

Approved name

Name in use Zippel Bay

Pronunciation

Feature named Bay

County Lake of the Woods

Location T.162 N.,R.33 W.,sec.2,3,8,9,10,11,15. Zippel Township. In Lake of the Woods

Names

Zipple Bay  
Zipple's Bay

Comments

McCauley: Zipple Bay.  
U.S.Soil Map,1926: Zipple Bay.  
Minn.Platbook,1916: Zipple's Bay.

Approved name

Name in use Zippel Township

Pronunciation

Feature named Township

County Lake of the Woods

Location T.162 N.,R.33 W.

Names

Comments

Co. Map (1935?): Zippel Township.

Upham, 41: Zippel Township. Named for William M. Zippel, a fisherman on the Lake of the Woods for many years, who lived at the mouth of the creek earlier named for him. Zippel first settled at Rat Portage (Ont.) in 1884, and in 1887 removed to the mouth of Zippel Creek.

U.S. Soil Map, 1926: Zippel Township.

Short: Zippel Township.

McCauley: Unnamed.

Zipple: see Zippel, Lake of the Woods County

Zipple Bay: see Zippel Bay, Lake of the Woods County

Zipple's: see Zippel, Lake of the Woods County.

Zipple's Bay: see Zippel Bay, Lake of the Woods County

LAKE OF THE WOODS COUNTY

Unfinished File

1. Minn. Gaz.

REFERENCE

AUTHOR -----

TITLE Lake of the Woods 39 (A map) -----

PUB PUE-  
AT LISHER -----

PUB NO VOL  
DATE ED VOLS KO PAGES -----

LIB- ABBREVIA-  
RARY TION USED L of W 39 map -----

Remarks - Publisher and date does not appear on this map. The following, which may or may not be dates of issue, appear in the upper right hand corner of map:

- 1 - 2 - 34
- 6 - 28 - 34
- 11 - 9 - 35

(The figure "39" can hardly mean year of 1939, since this map has been in the possession of the Writers' Project since about 1936.)

DATE BY Everett Schulenberg 10/15/40  
USED -----

4.

NAME American Point Resort CO Lake of the Woods  
(village)

PRON \_\_\_\_\_ REF L of W 39 map \_\_\_\_\_  
(page)

OTHER NAMES \_\_\_\_\_ PO HIST \_\_\_\_\_

EXACT SITE \_\_\_\_\_ T 168 N R 33 W TWP Angle ?

GEN LOC On island lying directly NE of island on CO  
which is site of Ft. St. Charles ST?

FIRST SETTLED \_\_\_\_\_

PLAT \_\_\_\_\_ INCORP \_\_\_\_\_

Name Origin  
& Remarks:

Not originally on map, but inked in later.

2.

NAME ----- Angle ----- CO Lake of the Woods -----  
(township)

PRON ----- REF L of W 39 map -----  
----- (page) -----  
----- 166 N ----- 33 W -----  
----- 167 N ----- 34 W -----  
OTHER NAMES ----- T ----- R ----- 168 N ----- 35 W -----

GEN Northernmost part of the U.S.A. FIRST  
LOC ----- SETTLED -----

ORGAN-  
IZED -----

Name Origin  
& Remarks:

Bounded on West and North by Dominion of Canada; East and South  
by the Lake of the Woods.

Schulenberg  
10/15/40

4.

NAME Arneson P.O. (village) CO Lake of the Woods

PRON \_\_\_\_\_ REF L of W 39 map (page) \_\_\_\_\_

OTHER NAMES \_\_\_\_\_ PO HIST yes \_\_\_\_\_

EXACT SITE Sec. 5 T 163 N R 34 W TWP Lakewood

GEN LOC On East shore of Muskeg Bay CO ST? \_\_\_\_\_

FIRST SETTLED \_\_\_\_\_

PLAT \_\_\_\_\_ INCORP \_\_\_\_\_  
Name Origin  
& Remarks:

Schulenberg 10/15/40

4.

NAME Bankton P.O. CO Lake of the Woods  
-----  
(village) -----

PRON REF L of W 39 map  
-----  
(page) -----

OTHER PO  
NAMES HIST  
-----

EXACT  
SITE Sec. 30 T 158 N R 33 W TWP Meadowland  
-----

GEN About 7 miles N of Beltrami Co. line CO  
LOC ST?  
-----

FIRST  
SETTLED  
-----

PLAT INCORP  
Name Origin  
& Remarks:  
-----

Schulenberg 10/15/40

4.

NAME Baudette CO Lake of the Woods  
-----  
(village)

PRON ----- REF L of W 39 map  
-----  
(page)

OTHER NAMES ----- PO HIST -----

EXACT SITE Sec. 2 160 N 31 W Spooner  
Sec. 35 T 161 N R 31 W TWP Baudette#

GEN LOC Near confluence of Baudette river with CO  
Rainy river; also near Spooner ST?  
-----

FIRST SETTLED -----

PLAT ----- INCORP -----

Name Origin  
& Remarks:

6.

NAME Baudette River CO Lake of the Woods  
(stream)

PRON \_\_\_\_\_ REF L of W 39 map (page) \_\_\_\_\_

OTHER NAMES \_\_\_\_\_

SOURCE \_\_\_\_\_ MOUTH \_\_\_\_\_ About 12 or  
COUNTY Lake of the Woods COUNTY Lake of the Woods MILES 13 miles long.

SOURCE \_\_\_\_\_ SEC 16  
SEC 21 T 159 N R 32 W TWP Rulien

DIRECTION & AREA DRAINED Northeasterly into Rainy River at Baudette

MOUTH Rainy River SEC 11 T 160 N R 31 W TWP Spoooner  
Name Origin \_\_\_\_\_  
& Remarks \_\_\_\_\_

Schulenberg 10/15/40

2.

NAME Baudette CO Lake of the Woods  
-----  
(township)-----

PRON ----- REF L of W 39 map -----  
----- (page) -----

OTHER  
NAMES ----- T 161 N R 31 W -----

GEN Fractional twp, with NE side FIRST  
LOC bordered by Rainy River SETTLED  
-----

ORGAN-  
IZED -----

Name Origin  
& Remarks:

Schulenberg 10/15/40

6.

NAME Bear Creek CO Lake of the Woods  
(stream)

PRON \_\_\_\_\_ REF L of W 39 map (page)

OTHER NAMES \_\_\_\_\_

SOURCE \_\_\_\_\_ MOUTH \_\_\_\_\_  
COUNTY Manitoba, Canada COUNTY Lake of the Woods MILES \_\_\_\_\_

SOURCE \_\_\_\_\_ SEC \_\_\_\_\_ T \_\_\_\_\_ R \_\_\_\_\_ TWP \_\_\_\_\_

DIRECTION & AREA DRAINED Enters Northwest Angle from Manitoba, flowing NE across sections 34,36,23,24 into Angle Inlet

MOUTH NW Angle inlet SEC <sup>26</sup>~~23-24~~ T 168 N R 35 W TWP Angle

Name Origin  
& Remarks

Schulenberg 10/15/40

2.

NAME Beaverdam CO Lake of the Woods  
(township)

PRON REF L of W 39 map (page)

OTHER NAMES T 159 N R 36 W

GEN FIRST  
LOC SETTLED

ORGAN-  
IZED

Name Origin  
& Remarks:

Schulenberg 10/15/40

4.

NAME Birch Beach CO Lake of the Woods  
-----  
(village) -----

PRON ----- REF L of W 39 Map  
----- (page) -----

OTHER NAMES ----- PO HIST -----

EXACT SITE Sec. 5 or 8 or both T 163 N R 33 W TWP Prosper  
-----

GEN LOC ----- CO ST? -----

FIRST SETTLED -----

PLAT ----- INCORP -----  
Name Origin & Remarks: Inked in on map

Schulenberg 10/15/40

2.

NAME Boone CO Lake of he Woods  
(township)

PRON \_\_\_\_\_ REF L of W 39 map \_\_\_\_\_ (page) \_\_\_\_\_

OTHER NAMES \_\_\_\_\_ T 159 N R 31 W \_\_\_\_\_

GEN \_\_\_\_\_ FIRST \_\_\_\_\_  
LOC \_\_\_\_\_ SETTLED \_\_\_\_\_

ORGAN-  
IZED \_\_\_\_\_

Name Origin  
& Remarks:

Schulenberg 10/15/40

8.

NAME Canadian National Ry. CO Lake of the Woods

ARTIFICIAL FEATURE railroad REF L of W 39 map (page)

PRON AREA & DIMENS

OTHER NAMES EST

EXACT SITE T R TWP

GEN LOC Enters United States at Baudette, crossing Rainy River from Ontario, Canada, and extends W and NW across county to Warroad, Ros eau Co., on north to Manitoba

Name Origin & Remarks:

Schulenberg 10/15/40

4.

NAME Carp P.O. CO Lake of the Woods  
(village)

PRON REF L of W 39 map  
(page)

OTHER NAMES PO  
HIST

EXACT SITE Sec. 17 T 158 N R 31 W TWP Swiftwater

GEN LOC Six miles N of Beltrami Co. line CO ST?

FIRST SETTLED \_\_\_\_\_

PLAT \_\_\_\_\_ INCORP \_\_\_\_\_  
Name Origin  
& Remarks:

Schulenberg 10/15/40

4.

NAME Cedar Spur CO Lake of the Woods  
-----  
(village)

PRON REF L of W 39 map  
-----  
(page)

OTHER NAMES PO HIST  
-----

EXACT SITE Sec. 21 T 161 N R 33 W TWP McDougald  
-----

GEN On Canadian National RR about 14 CO  
LOC miles west of Baudette ST?  
-----

FIRST SETTLED  
-----

PLAT INCORP  
Name Origin  
& Remarks:  
-----

Schulenberg 10/15/40

2.

NAME Chilgren CO Lake of the Woods  
(township)

PRON REP L of W 39 map  
(page)

OTHER NAMES T 162 N R 34 W

GEN FIRST  
LOC SETTLED

ORGAN-  
IZED

Name Origin  
& Remarks:

Schulenberg 10/15/40

6.

NAME Christy Brook CO Lake of the Woods  
(stream)

PRON \_\_\_\_\_ REF L of W 39 map \_\_\_\_\_  
(page)

OTHER NAMES \_\_\_\_\_

SOURCE \_\_\_\_\_ MOUTH \_\_\_\_\_ About  
COUNTY Lake of the Woods COUNTY Lake of the Woods MILES 6 or 7 miles long

SOURCE \_\_\_\_\_ SEC 3 T 157 N R 31 W TWP Keil \_\_\_\_\_

DIRECTION & AREA DRAINED Northeasterly across Swiftwater township \_\_\_\_\_

MOUTH South Branch of the Rapid River SEC 11 T 158 N R 31 W TWP Swiftwater \_\_\_\_\_

Name Origin  
& Remarks

4.

NAME Clementson CO Lake of the Woods  
(village)

PRON \_\_\_\_\_ REF L of W 39 map  
(page)

OTHER NAMES \_\_\_\_\_ PO HIST \_\_\_\_\_

EXACT SITE Sec. 12 T 160 N R 30 W TWP Gudrid

GEN LOC About six miles east of Spooner CO ST? \_\_\_\_\_

FIRST SETTLED \_\_\_\_\_

PLAT \_\_\_\_\_ INCORP \_\_\_\_\_  
Name Origin  
& Remarks:

Schulenberg 10/15/40

2.

NAME Cloverdale CO Lake of the Woods  
(township)

PRON \_\_\_\_\_ REF L of W 39 map (page) \_\_\_\_\_

OTHER NAMES \_\_\_\_\_ T 159 N R 34 W \_\_\_\_\_

GEN \_\_\_\_\_ FIRST SETTLED \_\_\_\_\_  
LOC \_\_\_\_\_

ORGAN-  
IZED \_\_\_\_\_

Name Origin  
& Remarks:

Schulenberg 10/15/40

7.

NAME Cormorant Rock CO Lake of the Woods

NATURAL FEATURE rock island REF L of W 39 map  
(page)

PRON AREA & DIMENS

OTHER NAMES

EXACT SITE T 164 N R 34 W TWP

GEN LOC In Lake of the Woods, about 2 miles north of Arneson  
Name Origin  
& Remarks:

Schulenberg 10/15/40

7.

NAME Corn Field Island CO Lake of the Woods

NATURAL FEATURE island REF L of W 39 map  
(page)

PRON AREA & DIMENS

OTHER NAMES Garden Island (This change has been inked in on map)

EXACT SITE T 166 N R 33 W TWP

GEN LOC Off SE shore of Angle twp in the Lake of the Woods

Name Origin  
& Remarks:

Schulenberg 10/15/40

8.

NAME Dawson Road CO Lake of the Woods

ARTIFICIAL  
FEATURE \_\_\_\_\_ REF L of W 39 map \_\_\_\_\_  
\_\_\_\_\_ (page) \_\_\_\_\_

PRON \_\_\_\_\_ AREA &  
\_\_\_\_\_ DIMENS \_\_\_\_\_

OTHER  
NAMES \_\_\_\_\_ EST \_\_\_\_\_

EXACT Enters from Manitoba into  
SITE Sec. 22 T 168 N R 35 W TWP Angle

GEN  
LOC \_\_\_\_\_

Name Origin

& Remarks: This feature is inked or penned in; not part of the original map.

Schulenberg 10/15/40

2.

NAME Eugene CO Lake of the Woods  
(Township)

PROM REF L of W 39 map (page)

OTHER NAMES T 160 N R 34 W

GEN FIRST  
LOC SETTLED

ORGAN-  
IZED

Name Origin  
& Remarks:

Schulenberg 10/15/40

4.

NAME Faunce P.O. CO Lake of the Woods  
(village)

PRON \_\_\_\_\_ REF L of W 39 map  
(page)

OTHER NAMES \_\_\_\_\_ PO HIST yes

EXACT SITE SE $\frac{1}{4}$  of Sec. 13 T 159 N R 34 W TWP Cloverdale

GEN LOC Inland town, about 13 miles S of Williams CO ST?

FIRST SETTLED \_\_\_\_\_

PLAT \_\_\_\_\_ INCORP \_\_\_\_\_  
Name Origin  
& Remarks:

Schulenberg 10/15/40

4.

NAME Flag Island Resort CO Lake of the Woods  
(village)

PRON \_\_\_\_\_ REF L of W 39 map \_\_\_\_\_  
(page)

OTHER NAMES \_\_\_\_\_ FO HIST \_\_\_\_\_

EXACT SITE SE $\frac{1}{4}$  of sec. 34 T 168 N R 33 W TWP Angle

GEN LOC On or near NE tip of peninsula extending CO  
NE from Angle twp. ST?

FIRST SETTLED \_\_\_\_\_

PLAT \_\_\_\_\_ INCORP \_\_\_\_\_

Name Origin  
& Remarks:

Not originally on map, but inked in.

Schulenberg 10/15/40

4.

NAME Fort St. Charles CO Lake of the Woods  
(village)

PRON \_\_\_\_\_ REF L of W 39 map  
(page)

OTHER NAMES \_\_\_\_\_ PO HIST \_\_\_\_\_

EXACT SITE \_\_\_\_\_ T 168 N R 34 W TWP Angle

GEN LOC On island lying N off Sec. 25-26 in the CO  
inlet forming northern boundary ST? \_\_\_\_\_

FIRST SETTLED \_\_\_\_\_

PLAT \_\_\_\_\_ INCORP \_\_\_\_\_  
Name Origin  
& Remarks:

Schulenberg 10/15/40

7.

NAME Four Mile Bay CO Lake of the Woods

NATURAL FEATURE bay in Lake of the Woods REF L of W 39 map

PRON AREA & DIMENS About 4 miles long, up to 2 miles wide (page)

OTHER NAMES

EXACT SITE T 162 N R 32 W TWP Wheeler

GEN LOC A bar extending NE about 5 miles from N shore of Wheeler twp forms the bay at the mouth of the Rainy River

Name Origin & Remarks:

Schulenberg 10/15/40

7.

NAME Garden Island CO Lake of the Woods

NATURAL FEATURE island REF L of W 39 map

(page)

PRON AREA & DIMENS

OTHER NAMES Corn Field Island ~~(This change has been inked in on the map)~~

EXACT SITE T 166 N R 33 W TWP

GEN LOC SE of Angle twp in the Lake of the Woods  
Name Origin  
& Remarks:

Schulenberg 10/15/40

4.

NAME Graceton (village) CO Lake of the Woods

PRON \_\_\_\_\_ REF L of W 39 map (page) \_\_\_\_\_

OTHER NAMES \_\_\_\_\_ PO HIST \_\_\_\_\_

EXACT SITE Sec. 29 (?) T 161 N R 32 W TWP Wabanica

GEN LOC Inland town, about 9 miles NW of Baudette CO ST?

FIRST SETTLED \_\_\_\_\_

PLAT \_\_\_\_\_ INCORP \_\_\_\_\_  
Name Origin & Remarks:

Schulenberg 10/15/40

7.

NAME Graceton Beach CO Lake of the Woods

NATURAL FEATURE beach or resort REF L of W 39 map  
(page)

PRON AREA & DIMENS

OTHER NAMES

EXACT SITE East township line & shore of L of Woods in Sec. 12 T 162 N R 32 W or 33 W Zippel or Wheeler TWP

GEN LOC On South shore of Lake of the Woods, about 3 miles west of Four Mile Bay

Name Origin & Remarks: This not on original map but inked in.

Schulenberg 10/15/40



4.

NAME Hackett P.O. CO Lake of the Woods  
(village)

PRON \_\_\_\_\_ REF L of W 39 map  
(page)

OTHER NAMES \_\_\_\_\_ PO HIST yes

EXACT SITE Sec. 36 T 162 N R 32 W TWP Wheeler

GEN LOC About 2 miles Sw of Wheeler's Pt. CO ST?

FIRST SETTLED \_\_\_\_\_

PLAT \_\_\_\_\_ INCORP \_\_\_\_\_  
Name Origin  
& Remarks:

Schulenberg 10/15/40

6.

NAME Harrison Creek CO Lake of the Woods  
(stream)

PRON \_\_\_\_\_ REF L of W 39 map \_\_\_\_\_  
(page)

OTHER NAMES \_\_\_\_\_

SOURCE \_\_\_\_\_ MOUTH \_\_\_\_\_  
COUNTY Manitoba, Canada COUNTY Lake of the Woods MILES \_\_\_\_\_

SOURCE \_\_\_\_\_ SEC \_\_\_\_\_ T \_\_\_\_\_ R \_\_\_\_\_ TWP \_\_\_\_\_

DIRECTION & AREA DRAINED Enters Northwest Angle from Manitoba, flowing NE across section 22 into Angle Inlet.

MOUTH Angle Inlet SEC 22 T 168 N R 35 W TWP Angle

Name Origin  
& Remarks

Not originally on map, but inked in later by someone.

Schulenberg 10/15/40

7.

NATURAL  
FEATURE

point

Co Lake of the Woods

NAME Harrison Pt. REF L of W 39 map (page)     

PRON      AREA & DIMENS     

OTHER NAMES     

EXACT SITE About sec. 34 T 166 N R 35 W TWP Angle

GEN Extends north from extreme SW tip of Angle into a bay on Lake of the Woods

LOC       
Description & Name Origin

Schulenberg  
10/15/40

6.

NAME Hay Creek CO Lake of the Woods - Koochiching  
(stream)

PRON \_\_\_\_\_ REF L of W 39 map \_\_\_\_\_  
(page)

OTHER NAMES \_\_\_\_\_

SOURCE COUNTY Lake of the Woods MOUTH Apparently  
COUNTY Koochiching Co. \_\_\_\_\_ MILES \_\_\_\_\_

SOURCE \_\_\_\_\_ SEC 30 T 158 N R 30 W TWP ? \_\_\_\_\_

DIRECTION & AREA DRAINED Flows northeasterly, leaving county at Section 36, T 159, R 30 W. (Rapid River township)

MOUTH \_\_\_\_\_ SEC \_\_\_\_\_ T \_\_\_\_\_ R \_\_\_\_\_ TWP \_\_\_\_\_  
Name Origin & Remarks

Schulenberg 10/15/40

4.

NAME Hiwood P.O. (village) CO Lake of the Woods

PRON \_\_\_\_\_ REF L of W 39 map \_\_\_\_\_ (page) \_\_\_\_\_

OTHER NAMES \_\_\_\_\_ PO HIST yes \_\_\_\_\_

EXACT SITE Sec. 31 \_\_\_\_\_ T 160 N \_\_\_\_\_ R 36 W \_\_\_\_\_ TWP Hiwood \_\_\_\_\_

GEN LOC Near Roseau county line on west \_\_\_\_\_ CO ST? \_\_\_\_\_

FIRST SETTLED \_\_\_\_\_

PLAT \_\_\_\_\_ INCORP \_\_\_\_\_  
Name Origin  
& Remarks:

Schulenberg 10/15/40

2.

NAME Hiwood CO Lake of the Woods  
(township)

PROV REF L of W 39 map  
(page)

OTHER NAMES T 160 N R 36 W

GEN FIRST  
LOC SETTLED

ORGAN-  
IZED

Name Origin  
& Remarks:

Schulenberg 10/15/40

2.

NAME Keil CO Lake of the Woods  
(township)

PRON \_\_\_\_\_ REF L of W 39 map \_\_\_\_\_  
(page)

OTHER NAMES \_\_\_\_\_ T 157 N R 31 W \_\_\_\_\_

GEN \_\_\_\_\_ FIRST SETTLED \_\_\_\_\_  
LOC \_\_\_\_\_

ORGAN-  
IZED \_\_\_\_\_

Name Origin  
& Remarks:

Schulenberg 10/15/40

4.

NAME Klimek's Lodge CO Lake of the Woods  
(village)

PRON \_\_\_\_\_ REF L of W 39 map \_\_\_\_\_  
(page)

OTHER PO  
NAMES HIST \_\_\_\_\_

EXACT  
SITE Probably Sec. 19 T 162 N R 31 W TWP Wheeler

GEN CO  
LOC At or near Wheeler's Pt. ST? \_\_\_\_\_

FIRST  
SETTLED \_\_\_\_\_

PLAT \_\_\_\_\_ INCORP \_\_\_\_\_

Name Origin

& Remarks: **Not originally on map, but inked in.**

Schulenberg 10/15/40

5.

NAME LAKE OF THE WOODS CO LAKE OF THE WOODS  
(Lake)

PRON REF L of W 39 map (page)

OTHER NAMES

EXACT SITE Borders Lake of the Woods county on South shore extends in  
north and also NE corner of Roseau Co. T 162-163 N R 31 - 36 W

TWP AREA & DIMENS

GEN Northern U.S. boundary water

LOC STATUS

Name Origin  
& Remark:

Schulenberg  
10/15/40

2.

NAME Lakewood CO Lake of the Woods  
-----  
(Township)

PRON ----- REF L of W map 39 -----  
----- (page) -----

OTHER NAMES ----- 163 N  
----- T 164 N ----- R 34 W -----

GEN LOC Bordered by Muskeg Bay on NW and FIRST  
Lake of the Woods on the north. SETTLED  
-----

ORGAN-  
IZED  
Name Origin  
& Remarks:

Schulenberg 10/15/40

7.

NAME Long Point CO Lake of the Woods

NATURAL  
FEATURE point REF L of W 39 map (page)

PRON AREA & DIMENS

OTHER  
NAMES

EXACT  
SITE Sec. 35,36 T 164 N R 34 W TWP Lakewood

GEN Northernmost tip of Lake of the Woods county, except the Northwest Angle.  
LOC

Name Origin  
& Remarks:

Schulenberg 10/15/40

4.

NAME Lovedale P.O. CO Lake of the Woods  
(village)

PRON \_\_\_\_\_ REF L of W 39 map \_\_\_\_\_  
(page)

OTHER NAMES \_\_\_\_\_ PO yes  
HIST \_\_\_\_\_

EXACT SITE Sec. 35 \_\_\_\_\_ T 158 N \_\_\_\_\_ R 32 W \_\_\_\_\_ TWP Victory \_\_\_\_\_

GEN On South Branch of Rapid River CO \_\_\_\_\_  
LOC \_\_\_\_\_ ST? \_\_\_\_\_

FIRST SETTLED \_\_\_\_\_

PLAT \_\_\_\_\_ INCORP \_\_\_\_\_  
Name Origin  
& Remarks:

4.

NAME Lude P.O. CO Lake of the Woods  
(village)

PRON REF L of W 39 map  
(page)

OTHER NAMES PO HIST yes

EXACT SITE Sec. 8 T 163 N R 33 W TWP Prosper

GEN LOC On S shore of Lake of the Woods CO ST?

FIRST SETTLED \_\_\_\_\_

PLAT Name Origin INCORP  
& Remarks:

Schulenberg 10/15/40

2.

NAME McDougald CO Lake of the Woods  
(township)

PRON \_\_\_\_\_ REF L of W 39 map \_\_\_\_\_  
(page)

OTHER NAMES \_\_\_\_\_ T 161 N R 33 W \_\_\_\_\_

GEN \_\_\_\_\_ FIRST \_\_\_\_\_  
LOC \_\_\_\_\_ SETTLED \_\_\_\_\_

ORGAN- \_\_\_\_\_  
IZED \_\_\_\_\_

Name Origin  
& Remarks:

Schulenberg 10/15/40

4.

NAME McGuire's Lodge CO Lake of the Woods  
(village)

PRON REF L of W 39 map  
(page)

OTHER NAMES PO HIST

EXACT SITE Probably Sec. 19 T 162 N R 31 W TWP Wheeler

GEN LOC At Wheeler's Pt. CO ST?

FIRST SETTLED

PLAT Name Origin INCORP

& Remarks: Not originally on map but inked in.

Schulenberg 10/15/40

7.

NAME Massacre Island CO Ontario, Canada (Lake of the Woods)

NATURAL FEATURE island REF L of W 39 map (page) ---

PRON --- AREA & DIMENS ---

OTHER NAMES ---

EXACT SITE --- T --- R --- TWP ---

GEN LOC Map shows Massacre Island in American waters, NE of Corn Field Island, but correction (?) has been inked in, stating island is in Canadian waters.

Name Origin  
& Remarks:

Schulenberg 10/15/40

2.

NAME Meadowland CO Lake of the Woods  
(township)

PRON REF L of W 39 map  
(page)

OTHER NAMES T 158 N R 33 W

GEN FIRST  
LOC SETTLED

ORGAN-  
IZED

Name Origin  
& Remarks:

Schulenberg 10/15/40



7.

NAME         Muskeg Bay         CO         Lake of the Woods        

NATURAL  
FEATURE         bay         REF         L of W 39 map          
(page)         

PRON          AREA &  
DIMENS         large        

OTHER  
NAMES         

EXACT  
SITE          T         163 N         R         34 W         TWP         

GEN  
LOC         Off NW corner of Lake of the Woods County, NE corner of Roseau Co., in SW part of  
        Name Origin - Lake of the Woods          
& Remarks:

Schulenberg 10/15/40

2.

NAME Myhre CO Lake of the Woods  
-----  
(township)-----

PRON REF L of W 39 map  
-----  
(page)-----

OTHER NAMES T 161 N R 34 W  
-----

GEN FIRST  
LOC SETTLED  
-----

ORGAN-  
IZED  
-----

Name Origin  
& Remarks:

Schulenberg 10/15/40

4.

NAME Neumiller's Resort CO Lake of the Woods  
(village)

PRON \_\_\_\_\_ REF L of W 39 map  
(page)

OTHER NAMES \_\_\_\_\_ PO HIST \_\_\_\_\_

EXACT SITE Sec. 8 T 163 N R 33 W TWP Prosper

GEN LOC Near Lude P.O. CO ST? \_\_\_\_\_

FIRST SETTLED \_\_\_\_\_

PLAT \_\_\_\_\_ INCORP \_\_\_\_\_

Name Origin & Remarks: Not originally on map but inked in.

Schulenberg 10/15/40

2.

NAME Norris CO Lake of the Woods  
(township)

PRON \_\_\_\_\_ REF L of W 39 map  
(page)

OTHER NAMES \_\_\_\_\_ T 159 N R 35 W

GEN \_\_\_\_\_ FIRST SETTLED \_\_\_\_\_  
LOC \_\_\_\_\_

ORGAN- \_\_\_\_\_  
IZED \_\_\_\_\_

Name Origin  
& Remarks:

Schulenberg 10/15/40

NAME North Branch [of] Rapid River CO Lake of the Woods  
 (stream)

PRON \_\_\_\_\_ REF L of W 39 map \_\_\_\_\_  
 (page)

OTHER  
 NAMES \_\_\_\_\_

SOURCE Lake of the Woods MOUTH Lake of the Woods About 28 or  
 COUNTY \_\_\_\_\_ COUNTY \_\_\_\_\_ MILES 30 miles long

SOURCE \_\_\_\_\_ SEC 24 T 158 N R 35 W TWP ? \_\_\_\_\_

DIRECTION &  
 AREA DRAINED Flows easterly through towns 158 N. \_\_\_\_\_

Junction with South Branch  
forms Rapid River MOUTH \_\_\_\_\_  
 SEC 2 T 158 N R 31 W TWP Swiftwater

Name Origin  
 & Remarks \_\_\_\_\_

2.

NAME Noyes CO Lake of the Woods  
-----  
(township)

PROM ----- REF L of W 39 map -----  
(page)

OTHER NAMES ----- T 160 N R 35 W -----

GEN FIRST  
LOC SETTLED -----

ORGAN-  
IZED -----

Name Origin  
& Remarks:

Schulenberg 10/15/40

7.

NATURAL  
FEATURE

island

Co Lake of the Woods

NAME

Oak Island

REF L of W 39 map

(page)

PRON

AREA &  
DIMENS

OTHER  
NAMES

EXACT  
SITE

Sec. 1,2,10,11,12

T 167 N

32 W

R 33 W

TWP

GEN  
LOC

In Lake of the Woods, east of Angle township

Description &  
Name Origin

Schulenberg 10/15/40

4.

NAME Oak Island Resort CO Lake of the Woods  
(village)

PRON \_\_\_\_\_ REF L of W 39 map (page) \_\_\_\_\_

OTHER NAMES \_\_\_\_\_ PO HIST \_\_\_\_\_

EXACT NW tip of what would be Sec. 1  
SITE \_\_\_\_\_ T 167 N R 33 W TWP Angle

GEN \_\_\_\_\_ CO \_\_\_\_\_  
LOC On north shore of Oak Island ST? \_\_\_\_\_

FIRST SETTLED \_\_\_\_\_

PLAT \_\_\_\_\_ INCORP \_\_\_\_\_

Name Origin

& Remarks: **Not originally on map, but inked in.**



6.

NAME Peppermint Creek CO Lake of the Woods  
(stream)

PRON \_\_\_\_\_ REF L of W 39 map (page) \_\_\_\_\_

OTHER NAMES \_\_\_\_\_

SOURCE \_\_\_\_\_ MOUTH \_\_\_\_\_  
COUNTY Lake of the Woods COUNTY Lake of the Woods MILES About <sup>13</sup> ~~27~~ mi.

SOURCE \_\_\_\_\_ SEC 2 T 159 N R 33 W TWP Park

DIRECTION & AREA DRAINED Northeast, diagonally across Walhalla twp., across Beaulieu twp.

MOUTH Winteroad River SEC 1 T 160 N R 33 W TWP Walhalla  
Name Origin \_\_\_\_\_  
& Remarks \_\_\_\_\_

Schulenberg 10/15/40

2.

NAME Pioneer (township) CO Lake of the Woods

PRON \_\_\_\_\_ REF L of W 39 map (page) \_\_\_\_\_

OTHER NAMES \_\_\_\_\_ T 157 N R 32 W \_\_\_\_\_

GEN \_\_\_\_\_ FIRST SETTLED \_\_\_\_\_  
LOC \_\_\_\_\_

ORGAN-  
IZED \_\_\_\_\_

Name Origin  
& Remarks:

Schulenberg 10/15/40

4.

NAME Pitt (village) CO Lake of the Woods

PRON REF L of W 39 map (page)

OTHER NAMES PO HIST

EXACT SITE Sec. 35 T 161 N R 32 W TWP Wabanica

GEN LOC On Candadian National RR about CO  
six miles west of Baudette ST?

FIRST SETTLED

PLAT INCORP  
Name Origin  
& Remarks:

Schulenberg 10/15/40

2.

NAME --- Potamo --- CO Lake of the Woods ---  
                  --- (township) ---

PRON --- REF L of W 39 map --- (page) ---

OTHER NAMES --- T 160 N --- R 33 W ---

GEN FIRST  
LOC SETTLED

ORGAN-  
IZED

Name Origin  
& Remarks:

Schulenberg 10/15/40

2.

NAME Prosper CO Lake of the Woods  
-----  
(Township)

PROM REF 1 of W 39 map  
-----  
(page)

OTHER 163 N  
NAMES T 164 N R 33 W  
-----

GEN Fractional twp, E & N line bordering FIRST  
LOC on Lake of the Woods SETTLED  
-----

ORGAN-  
IZED  
Name Origin  
& Remarks:  
-----

Schulenberg 10/15/40

NAME Rainy River CO Lake of the Woods  
 (stream)

PRON \_\_\_\_\_ REF L of W 39 map \_\_\_\_\_  
 (page)

OTHER NAMES \_\_\_\_\_

SOURCE \_\_\_\_\_ MOUTH \_\_\_\_\_  
 COUNTY \_\_\_\_\_ COUNTY Lake of the Woods \_\_\_\_\_ MILES \_\_\_\_\_

SOURCE \_\_\_\_\_ SEC \_\_\_\_\_ T \_\_\_\_\_ R \_\_\_\_\_ TWP \_\_\_\_\_

DIRECTION & Flows northwesterly here, forming NE boundary of Lake of the Woods Co.  
 AREA DRAINED \_\_\_\_\_

MOUTH Four Mile Bay in  
Lake of the Woods SEC 24 T 162 N R 31 W TWP Wheeler

Name Origin  
 & Remarks

4.

NAME Rako P.O. CO Lake of the Woods  
(village)

PRON \_\_\_\_\_ REF L of W 39 map  
(page)

OTHER NAMES \_\_\_\_\_ PO HIST \_\_\_\_\_

EXACT SITE NW ¼ of Sec. 21 T 157 N R 31 W TWP Keil

GEN LOC About 3 miles of <sup>B</sup>eltrami Co. line CO ST? \_\_\_\_\_

FIRST SETTLED \_\_\_\_\_

PLAT \_\_\_\_\_ INCORP \_\_\_\_\_  
Name Origin  
& Remarks:

NAME Rapid River CO Lake of the Woods - Koochiching  
 (stream)

PRON \_\_\_\_\_ REF L of W 39 map \_\_\_\_\_ (page) \_\_\_\_\_

OTHER NAMES \_\_\_\_\_

SOURCE \_\_\_\_\_ MOUTH \_\_\_\_\_ About 20-25, exclud. branches  
 COUNTY Lake of the Woods COUNTY Lake of the Woods About 50-60, including 1 branch.  
 \_\_\_\_\_ MILES \_\_\_\_\_

SOURCE Junction of North and South<sup>B</sup> branches occurs at SEC 2 T 158 N R 31 W TWP Swiftwater

DIRECTION & AREA DRAINED Forms at junction of North and South Branches of the Rapid River, then flows northeasterly into western edge of Koochiching Co. (about 1/2 mi.), flowing north about four miles before veering back into extreme-NE corner of Lake of the Woods county in Gudrid twp.

MOUTH Rainy River SEC 12 T 160 N R 30 W TWP Gudrid

Name Origin & Remarks Taking either one of its branches as the true head of Rapid River will give it a mileage of from 50 to 60 miles.



7.

NAME Rocky Point Resort CO Lake of the Woods

NATURAL FEATURE REF L of W 39 map (page)

PRON AREA & DIMENS

OTHER NAMES

EXACT SITE SW corner of Sec. 5 T 163 N R 34 W TWP Lakewood

GEN LOC Just west or at Arneson

Name Origin & Remarks: This not on original drawing of map, but inked in later.

Schulenberg 10/15/40

NAME Roseau River CO Lake of the Woods  
 (stream)

PRON \_\_\_\_\_ REF L of W 39 map (page) \_\_\_\_\_

OTHER NAMES \_\_\_\_\_

SOURCE \_\_\_\_\_ MOUTH \_\_\_\_\_  
 COUNTY Lake of the Woods COUNTY \_\_\_\_\_ MILES \_\_\_\_\_

SOURCE \_\_\_\_\_ SEC 6 T 158 N R 35 W TWP ?

DIRECTION & AREA DRAINED Flows westerly from its source in this county about six miles into Roseau county

MOUTH \_\_\_\_\_ SEC \_\_\_\_\_ T \_\_\_\_\_ R \_\_\_\_\_ TWP \_\_\_\_\_

Name Origin  
& Remarks

2.

NAME Bulien CO Lake of the Woods  
(township)

PRON \_\_\_\_\_ REF L of W 39 map \_\_\_\_\_  
(page)

OTHER NAMES \_\_\_\_\_ T 159 N R 32 W \_\_\_\_\_

GEN \_\_\_\_\_ FIRST \_\_\_\_\_  
LOC \_\_\_\_\_ SETTLED \_\_\_\_\_

ORGAN- \_\_\_\_\_  
IZED \_\_\_\_\_

Name Origin  
& Remarks:

Schulenberg 10/15/40

6.

NAME South Branch [of] Rapid River CO Lake of the Woods  
(stream)

PRON \_\_\_\_\_ REF L of W 39 map \_\_\_\_\_  
(page)

OTHER NAMES \_\_\_\_\_

SOURCE \_\_\_\_\_ MOUTH \_\_\_\_\_ About  
COUNTY Lake of the Woods COUNTY Lake of the Woods MILES 35 miles

SOURCE \_\_\_\_\_ SEC 32 T 157 N R 35 W TWP ? \_\_\_\_\_

DIRECTION & AREA DRAINED Begins in SW corner of county and flows easterly and north across the southern part of county.

MOUTH Junction with North Branch,  
forms Rapid River SEC 2 T 158 N R 31 W TWP Swiftwater

Name Origin  
& Remarks

Schulenberg 10/15/40



2.

NAME Spooner CO Lake of the Woods  
-----  
(township)

PRON REF L of W 39 map  
-----  
(page)

OTHER NAMES T 160 N R 31 W  
-----

GEN FIRST  
LOC SETTLED  
-----

ORGAN-  
IZED  
-----

Name Origin  
& Remarks:

Schulenberg 10/15/40

6.

NAME Stoney Brook CO Lake of the Woods  
(stream)

PRON \_\_\_\_\_ REF L of W 39 map  
(page)

OTHER  
NAMES \_\_\_\_\_

SOURCE \_\_\_\_\_ MOUTH \_\_\_\_\_  
COUNTY Manitoba, Canada COUNTY Lake of the Woods MILES \_\_\_\_\_

SOURCE \_\_\_\_\_ SEC \_\_\_\_\_ T \_\_\_\_\_ R \_\_\_\_\_ TWP \_\_\_\_\_

DIRECTION & AREA DRAINED Enters from Manitoba by flowing NE, then turns and flows south into bay at SW corner of Angle

MOUTH ? SEC 14 T 166 N R 35 W TWP Angle

Name Origin  
& Remarks

Schulenberg 10/15/40

2.

NAME Swiftwater CO Lake of the Woods  
(township)

PRON REF L of W 39 map (page)

OTHER NAMES T 158 N R 31 W

GEN FIRST  
LOC SETTLED

ORGAN-  
IZED

Name Origin  
& Remarks:

Schulenberg 10/15/40

6.

NAME Troy Creek CO Lake of the Woods  
(stream)

PRON \_\_\_\_\_ REF L of W 39 map  
(page)

OTHER NAMES \_\_\_\_\_

SOURCE \_\_\_\_\_ MOUTH \_\_\_\_\_  
COUNTY Beltrami (?) COUNTY Lake of the Woods MILES \_\_\_\_\_

SOURCE \_\_\_\_\_ SEC \_\_\_\_\_ T \_\_\_\_\_ R \_\_\_\_\_ TWP \_\_\_\_\_

DIRECTION & AREA DRAINED Enters from the south in Sec. 32, T 157 N, R 31 W, flowing north and entering South Branch of Rapid River about one mile SW of Carp.

MOUTH South Branch of the Rapid River SEC 20 T 158 N R 31 W TWP Swiftwater

Name Origin  
& Remarks

S hulenberg 10/15/40  
c

2.

NAME Victory CO Lake of the Woods  
-----  
(township)-----

PRON ----- REF L of W 39 map -----  
----- (page) -----

OTHER NAMES ----- T 158 N R 32 W -----

GEN ----- FIRST  
LOC ----- SETTLED -----

ORGAN-  
IZED -----

Name Origin  
& Remarks:

Schulenberg 10/15/40

2.

NAME Wabanica Lake of the Woods  
----- CO -----  
                  (township)

PRON REF L of W 39 map  
----- (page) -----

OTHER NAMES T 161 N R 32 W  
-----

GEN Sec. 1 & 12 bordered by the  
LOC Rainy River FIRST SETTLED

ORGAN-  
IZED Name Origin  
& Remarks:

Schulenberg 10/15/40

2.

NAME Walhalla CO Lake of the Woods  
(Township)

PRON \_\_\_\_\_ REF L of W 39 map  
\_\_\_\_\_ (page) \_\_\_\_\_

OTHER NAMES \_\_\_\_\_ T 160 N R 32 W  
\_\_\_\_\_

GEN \_\_\_\_\_ FIRST SETTLED \_\_\_\_\_  
LOC \_\_\_\_\_

ORGAN-  
IZED \_\_\_\_\_

Name Origin  
& Remarks:

Schulenberg 10/15/40

7.

NAME Wheeler's Pt. CO Lake of the Woods

NATURAL FEATURE point REF L of W 39 map  
(page)

PRON AREA & DIMENS

OTHER NAMES

EXACT SITE Sec. 24 T 162 N R 32 W TWP Wheeler

GEN LOC At mouth of Rainy River into Four Mile Bay of Lake of the Woods  
Name Origin  
& Remarks:

Schulenberg 10/15/40

4.

NAME Wheeler's Pt. CO Lake of the Woods  
(village)

PRON \_\_\_\_\_ REF L of W 39 map  
(page)

OTHER NAMES \_\_\_\_\_ PO HIST \_\_\_\_\_

EXACT SITE Sec. 24 T 162 N R 32 W TWP Wheeler

GEN LOC On Wheeler's Point, where Rainy River CO  
enters Four Mile Bay of Lake of the Woods ST?

FIRST SETTLED \_\_\_\_\_

PLAT \_\_\_\_\_ INCORP \_\_\_\_\_  
Name Origin  
& Remarks:

Schulenberg 10/15/40

2.

NAME Wheeler CO Lake of the Woods  
(township)

PRON REF L of W 39 map (page)

OTHER NAMES T 162 N R 31 W 32 W

GEN Bordered on N by Lake of the Woods; FIRST  
LOC E by Rainy River SETTLED

ORGAN-  
IZED Name Origin & Remarks:

Schulenberg 10/15/40

4.

NAME Williams CO Lake of the Woods  
-----  
(village)

PRON REF L of W 39 map  
-----  
(page)

OTHER PO  
NAMES HIST  
-----

EXACT SITE Sec. 18 T 161 N R 33 W TWP McDougald  
-----

GEN CO  
LOC On Canadian National RR ST?  
-----

FIRST SETTLED  
-----

PLAT INCORP  
Name Origin  
& Remarks:  
-----

6.

NAME Willow Creek CO Lake of the Woods - Roseau  
(stream)

PRON \_\_\_\_\_ REF L of W 39 map \_\_\_\_\_  
(page)

OTHER NAMES \_\_\_\_\_

SOURCE \_\_\_\_\_ MOUTH \_\_\_\_\_ About 12 mi.  
COUNTY Lake of the Woods COUNTY Roseau MILES \_\_\_\_\_

SOURCE At Beltrami Co. line SEC 7 T161 N R 34 W TWP Myhre

DIRECTION & AREA DRAINED Flows north and northwesterly about five miles in this county, leaving  
county to cross NE tip of Roseau county.

MOUTH Muskeg Bay SEC 34 T163 N R 35 W TWP ?

Name Origin  
& Remarks

5.

NAME Winter Road Lake CO Lake of the Woods

(Lake)

PRON REF L of W 39 map

(page)

OTHER NAMES

EXACT SITE Sec. 8,9,16,17 T 160 N R 34 W

TWP AREA & DIMENS

GEN LOC 20 miles west of Baudette STATUS

Name Origin & Remark: A source of the Winteroad River

NAME Winterroad River CO Lake of the Woods  
 (stream)

PRON \_\_\_\_\_ REF L of W 39 map (page) \_\_\_\_\_

OTHER NAMES \_\_\_\_\_

SOURCE \_\_\_\_\_ MOUTH About 23 miles  
 COUNTY Lake of the Woods COUNTY Lake of the Woods MILES \_\_\_\_\_

SOURCE Winter Road Lake SEC 16 T 160 N R 34 W TWP Eugene

DIRECTION & AREA DRAINED Flows easterly, veering northeasterly last 6 miles

MOUTH Rainy River SEC 20 T 161 N R 31 W TWP Baudette  
 Name Origin \_\_\_\_\_  
 & Remarks \_\_\_\_\_

4.

NAME Zippel P.O. (village) CO Lake of the Woods

PRON REF L of W 39 map (page)

OTHER NAMES PO HIST yes

EXACT SITE Sec. 9 T 162 N R 33 W TWP Zippel

GEN On north arm of an inlet extending CO  
LOC SW into Zippel twp from Lake of the Woods ST?

FIRST SETTLED

PLAT INCORP  
Name Origin  
& Remarks:

Schulenberg 10/15/40

2.

NAME Zippel CO Lake of the Woods  
(township)

PRON REF L of W 39 map  
(page)

OTHER NAMES T 162 N R 33 W

GEN FIRST  
LOC SETTLED

ORGAN-  
IZED

Name Origin  
& Remarks:

Schulenberg 10/15/40

7.

NAME ?? CO Lake of the Woods

NATURAL  
FEATURE point REF L of W 39 map (page)

PRON AREA &  
DIMENS

OTHER  
NAMES

EXACT Extends out from  
SITE Section 17, easterly T 167 N R 33 W TWP Angle

GEN  
LOC Oak Island lies NE of it

Name Origin  
& Remarks:

Schulenberg 10/15/40



7.

NAME ?? CO Lake of the Woods

NATURAL 7  
FEATURE REF L of W 39 map  
(page) ---

PRON AREA &  
DIMENS

OTHER  
NAMES ---

EXACT Borders Sec. 25 and touches  
SITE N side of 36 T 168 N R 34 W TWP Angle

GEN Lies west of feldspar mine  
LOC ---

Name Origin  
& Remarks:

Schuylenberg 10/15/40

7.

NAME ?? CO Lake of the Woods

NATURAL bay or arm REF L of W 39 map  
FEATURE (page)

PRON AREA & DIMENS

OTHER NAMES

EXACT Cuts into sections  
SITE 23,24,26 T 168 N R 35 W TWP Angle

GEN Bear Creek empties into this arm  
LOC

Name Origin  
& Remarks:

Schulenberg 10/15/40

NAME ?? CO Lake of the Woods

NATURAL  
FEATURE "gravel ridge" or "old lake beach" REF L of W 39 map

PRON ----- AREA & DIMENS As inked in on map, about 23 mi. long. (page)

OTHER  
NAMES -----

EXACT  
SITE ----- 160 N 31 W Spooner, Walhalla, Wabanica,  
161 N 32 W  
T 162 N R 33 W TWP McDougald, Zippel, Chilgren

GEN LOC ----- Except for 10 miles on east end, extends 34 W SE to NW about 6 to 8 miles south  
of present shore of Lake of the Woods. East end parallels Rainy River.

Name Origin  
& Remarks: ----- Not originally on map, but inked in and labelled "gravel ridge --  
old lake beach."

6.

NAME ?? (stream) CO Lake of the Woods

PRON REF L of W 39 map (page)

OTHER NAMES

SOURCE COUNTY Lake of the Woods MOUTH COUNTY Lake of the Woods MILES 3 or 4 mi. ??

SOURCE SEC 2 T160 N R 33 W TWP Potamo

DIRECTION & AREA DRAINED Three short arms flowing north, converging and disappearing on map as it approaches old lake shore lying about 8 miles south of present lake shore.

MOUTH ??? SEC 14 T 161 N R33 W TWP McDougald

Name Origin & Remarks

Course of this stream not clearly outlined on map.

Schulenberg 10/15/40

6.

NAME ? (stream) CO Lake of the Woods

PRON REF L of W 39 map (page)

OTHER NAMES

SOURCE LAKE OF THE WOODS MOUTH Lake of the Woods MILES 6 Mi. ??  
COUNTY COUNTY

SOURCE SEC 26 T 161 N R 34 W TWP Myhre

DIRECTION & AREA DRAINED Flows northeast; map does not show stream having mouth, flowing apparently over edge of old lake shore and disappearing.

MOUTH Apparently no definite mouth. SEC 4-5 T 161 N R 33 W TWP McDougald  
Name Origin  
& Remarks Termination of this stream not definitely shown on map.

6.

NAME ? (stream) CO Lake of the Woods

PRON --- REF L of W 39 map (page) ---

OTHER NAMES ---

SOURCE COUNTY Lake of the Woods MOUTH COUNTY Lake of the Woods MILES 7 or 8 miles

SOURCE --- SEC 36 T 158 N R 30 W TWP ?

DIRECTION & AREA DRAINED Flows north into Hay Creek (maybe unnamed branch of Hay Creek)

MOUTH Hay Creek SEC 35 T 159 N R 30 W TWP Rapid River

Name Origin  
& Remarks

Schulenberg 10/15/40

6.

NAME ? (stream) CO Lake of the Woods

PRON \_\_\_\_\_ REF L of W 39 map (page) \_\_\_\_\_

OTHER NAMES \_\_\_\_\_

SOURCE COUNTY Lake of the Woods MOUTH COUNTY Lake of the Woods MILES about six

SOURCE \_\_\_\_\_ SEC 18 T 160 N R 31 W TWP Spoooner

DIRECTION & AREA DRAINED Northwest tip of Spooner twp across SE tip of Baudette twp.

MOUTH Rainy River SEC 28 T 161 N R 31 W TWP Baudette  
Name Origin & Remarks

S hulenberg 10/15/40

c

6.

NAME ? CO Lake of the Woods  
-----  
(stream) -----

PRON ----- REF L of W 39 map  
----- (page) -----

OTHER  
NAMES -----

SOURCE COUNTY Lake of the Woods MOUTH COUNTY Lake of the Woods MILES about 5 mi.

SOURCE ----- SEC 9 T 159 N R 34 W TWP Cloverdale  
-----

DIRECTION &  
AREA DRAINED North to the Winterroad river  
-----

MOUTH Winterroad river SEC 15 T 160 N R 34 W TWP Eugene  
-----

Name Origin  
& Remarks

6.

NAME ?? CO Lake of the Woods  
(stream)

PRON \_\_\_\_\_ REF L of W 39 map (page) \_\_\_\_\_

OTHER NAMES \_\_\_\_\_

SOURCE \_\_\_\_\_ MOUTH \_\_\_\_\_  
COUNTY Lake of the Woods COUNTY Lake of the Woods MILES 4 or 5 mi.

SOURCE \_\_\_\_\_ SEC 20,28,  
27,23, T 160 N R 30 W TWP Gudrid  
24

DIRECTION & AREA DRAINED Flows north, draining most of Gudrid twp.

MOUTH Rainy River SEC 10 T 160 N R 30 W TWP Gudrid  
Name Origin \_\_\_\_\_  
& Remarks \_\_\_\_\_

Schulenberg 10/15/40

6.

NAME ? CO Lake of the Woods  
(stream)

PRON \_\_\_\_\_ REF L of W 39 map  
(page)

OTHER NAMES \_\_\_\_\_

SOURCE COUNTY Lake of the Woods MOUTH COUNTY Lake of the Woods MILES 4

SOURCE \_\_\_\_\_ SEC 25 T 161 N R 32 W TWP Wabanica

DIRECTION & AREA DRAINED NE into Rainy River

MOUTH Inlet on Rainy River SEC 13 T 161 N R 32 W TWP Wabanica  
Name Origin & Remarks

6.

NAME ? (stream) CO Lake of the Woods

PRON \_\_\_\_\_ REF L of W 39 map (page)

OTHER NAMES \_\_\_\_\_

SOURCE COUNTY Lake of the Woods MOUTH COUNTY Lake of the Woods MILES 3

SOURCE \_\_\_\_\_ SEC 15 T 161 N R 32 W TWP Wabanica

DIRECTION & AREA DRAINED east into Rainy River

MOUTH Rainy River SEC 12 T 161 N R 32 W TWP Wabanica

Name Origin  
& Remarks

Schulenberg 10/15/40

6.

NAME ? CO Lake of the Woods  
----- (stream) -----

PRON \_\_\_\_\_ REF L of W 39 map  
----- (page) -----

OTHER NAMES \_\_\_\_\_

SOURCE \_\_\_\_\_ MOUTH \_\_\_\_\_  
COUNTY Lake of the Woods COUNTY Lake of the Woods MILES 4 miles

SOURCE \_\_\_\_\_ SEC 31 T 162 N R 32 W TWP Wheeler

DIRECTION & AREA DRAINED northeasterly

MOUTH Four Mile Bay of the  
Lake of the Woods SEC 21 T 162 N R 32 W TWP Wheeler

Name Origin  
& Remarks

Schulenberg 10/15/40

6.

NAME ? CO Lake of the Woods  
----- (stream) -----

PRON ----- REF L of W 39 map -----  
----- (page) -----

OTHER NAMES -----

SOURCE MOUTH  
COUNTY Lake of the Woods COUNTY Lake of the Woods MILES about 4 miles

SOURCE -----  
SEC <sup>28</sup>35-34 T 162 N R 33 W TWP Zippel

DIRECTION & AREA DRAINED North into south arm of an inlet from Lake of the Woods

MOUTH into inlet or bay of Lake of the Woods  
SEC 15 T 162 N R 33 W TWP Zippel

Name Origin  
& Remarks

Schulenberg 10/15/40

NAME ? (stream) CO Lake of the Woods

PRON  REF L of W 39 map  
(page)

OTHER NAMES

SOURCE COUNTY Lake of the Woods MOUTH COUNTY Lake of the Woods MILES 6 or 7

SOURCE  SEC 22 T 162 N R 34 W TWP Chilgren

DIRECTION & AREA DRAINED northeasterly across northern part of Zippel twp.

MOUTH Into inlet extending westerly from Lake of the Woods SEC 9 T 162 N R 33 W TWP Zippel

Name Origin  
& Remarks

6.

NAME ? (stream) CO Lake of the Woods - Roseau

PRON \_\_\_\_\_ REF L of W 39 map (page) \_\_\_\_\_

OTHER NAMES \_\_\_\_\_

SOURCE COUNTY Lake of the Woods MOUTH COUNTY \_\_\_\_\_ MILES \_\_\_\_\_

SOURCE \_\_\_\_\_ SEC 9 T 160 N R 36 W TWP Hiwood

DIRECTION & AREA DRAINED Flows NW, leaving county after about one mile, past village of Clear River in Roseau County.

MOUTH \_\_\_\_\_ SEC \_\_\_\_\_ T \_\_\_\_\_ R \_\_\_\_\_ TWP \_\_\_\_\_

Name Origin  
& Remarks

Schulenberg 10/15/40

7.

NAME ?? CO Lake of the Woods

NATURAL FEATURE bar REF L of W 39 map (page)

PRON AREA & DIMENS About 5 miles long; average  $\frac{1}{4}$  mile wide.

OTHER NAMES

EXACT Extends NE from Sec. 16 into Lake  
SITE of the Woods at mouth of Rainy T 162 N R 32 W TWP Wheeler  
River

GEN LOC Forms north shore of Four Mile Bay  
Name Origin  
& Remarks:

Schulenberg 10/15/40



2.

NAME ?? CO Lake of the Woods  
(township)

PRON REF L of W 39 map  
(page)

OTHER NAMES T 157 N R 33 W

GEN FIRST  
LOC SETTLED

ORGAN-  
IZED

Name Origin  
& Remarks:

Schulenberg 10/15/40

2.

NAME -- ?? -- -- (township) -- -- CO Lake of the Woods -- --

PRON -- -- -- REF L of W 39 map -- -- (page) -- --

OTHER NAMES -- -- -- T 157 N -- -- R 34 W -- --

GEN FIRST  
LOC SETTLED -- -- --

ORGAN-  
IZED -- -- --

Name Origin  
& Remarks:

Schulenberg 10/15/40

2.

NAME -- -- ?? -- -- (township) -- -- CO Lake of the Woods -- --

PRON -- -- REF L of W 39 map. -- -- (page) -- --

OTHER NAMES -- -- T 157 N R 35 W -- --

GEN LOC -- -- FIRST SETTLED -- --

ORGAN- IZED -- --

Name Origin  
& Remarks:

Schulenberg 10/15/40

2.

NAME -- ?? -- (township) -- CO Lake of the Woods --

PRON -- REF L of W 39 map -- (page) --

OTHER NAMES -- T 158 N R 30 W --

GEN FIRST  
LOC SETTLED

ORGAN-  
IZED

Name Origin  
& Remarks:

Schulenberg 10/15/00  
40

2.

NAME -- ?? -- (township) -- CO Lake of the Woods --

PRON -- -- REF L of W 39 map -- (page) --

OTHER NAMES -- -- T 158 N -- R 34 W --

GEN FIRST  
LOC SETTLED

ORGAN-  
IZED

Name Origin  
& Remarks:

Schulenberg 10/15/40

2.

NAME ?? CO Lake of the Woods  
(township)

PRON REF L of W 39 map  
(page)

OTHER NAMES T 158 N R 35 W

GEN FIRST  
LOC SETTLED

ORGAN-  
IZED

Name Origin  
& Remarks:

Schulenberg 10/15/40

8.

NAME ?? CO Lake of the WoodsARTIFICIAL  
FEATURE feldspar mine REF L of W 39 map (page) ---PRON --- AREA &  
DIMENS ---OTHER  
NAMES --- EST ---EXACT SW $\frac{1}{4}$  of Sec. 30 168 N 33 W  
SITE SE $\frac{1}{4}$  of Sec. 25 T 168 N R 34 W TWP Angle  
NE $\frac{1}{4}$  of Sec. 36 168 N 34 WGEN  
LOC In NE part of Angle twp.Name Origin ---  
& Remarks: Not originally on map, but inked in.

Schuylenberg 10/15/40

7.

NAME ?? CO Lake of the Woods

NATURAL  
FEATURE group of islands REF L of W 39 map (page)

PRON AREA &  
DIMENS

OTHER  
NAMES

EXACT 166 N 32 W  
SITE T 167 N R 33 W TWP

GEN About 11 islands lying between Oak Island and Cornfield (Garden) Island  
LOC

Name Origin  
& Remarks:

Schulenberg 10/15/40

7.

NAME ?? CO Lake of the Woods

NATURAL FEATURE peninsula REF L of W 39 map (page)

PRON AREA & DIMENS

OTHER NAMES

EXACT SITE Sec. 33,34,35 168 N 33 W  
Sec. 2,3,4, T167 N R 33 W TWP Angle

GEN LOC Juts out from NE corner of Angle, just NW of Oak Island

Name Origin  
& Remarks:

Schulenberg 10/15/40

7.

NAME ?? CO Lake of the Woods

NATURAL FEATURE island REF L of W 39 map (page)

PRON AREA & DIMENS large

OTHER NAMES

EXACT SITE Sec. 28, 29 T 168 N R 33 W TWP

GEN LOC One of unnamed group of 17 just NE of Angle twp in Lake of the Woods

Name Origin  
& Remarks:

Schulenberg 10/15/40

7.

NAME ?? CO Lake of the Woods

NATURAL  
FEATURE islands REF L of W 39 map (page)

PRON  AREA &  
DIMENS

OTHER  
NAMES

EXACT  
SITE  T 168 N R 33 W TWP Angle

GEN  
LOC NE of Angle twp in Lake of the Woods

Name Origin  
& Remarks: Seventeen unnamed, in addition to the larger island on which  
is site of Fort St. Charles.

Schulenberg 10/15/40

7.

NAME ?? CO Lake of the Woods

NATURAL FEATURE island REF L of W 39 map (page)

PRON AREA & DIMENS

OTHER NAMES

EXACT SITE T 168 N R 33 W 34 W TWP

GEN LOC Fort St. Charles is located on this island in the Northwest Angle inlet.  
Name Origin & Remarks: *Just N.E. of Angle TWP. in Lake of the Woods.*

Schulenberg  
10,15/40

7.

NAME ?? CO Lake of the Woods

NATURAL FEATURE bay REF L of W 39 map (page)

PRON AREA & DIMENS

OTHER NAMES

EXACT Cuts into Secs. 14,22,23,26,  
SITE 27,34,35 and Manitoba T 166 N R 35 W TWP Angle

GEN At SW tip of Angle twp  
LOC Name Origin & Remarks:

Schulenberg 10/15/40

T157-R30

Lake of the Woods

County

6.

NAME

CHRISTY BROOK<sup>x</sup>  
(stream)

CO

Lake of the Woods  
Beltrami

Co. map [1935?]

PRON

REF

Minn. Plat Book 1916  
M = County map Lake of the Woods 8OTHER  
NAMES

CHRISTYS CREEK

SOURCE  
COUNTYLake of the Woods<sup>x</sup>  
BeltramiMOUTH  
COUNTYLake of the Woods<sup>x</sup>  
Beltrami

MILES

SOURCE

SEC

3<sup>x</sup>

T

157N<sup>x</sup>

R

31W<sup>x</sup>

TWP

Keil<sup>x</sup>DIRECTION &  
AREA DRAINED

North

Flows Northeast<sup>x</sup>South Branch Rapid River<sup>x</sup>

MOUTH

Rapid river

SEC

11<sup>x</sup>

T

158N<sup>x</sup>

R

31W<sup>x</sup>

TWP

Swiftwater<sup>x</sup>Name Origin  
& Remarks

Not shown on map

6.

NAME • THOMPSON CREEK CO Lake of the Woods  
(stream) McCauley Map Lake of the Woods 8PRON \_\_\_\_\_ REF Lake of the Woods Co. Soil Map, 1926  
(page)OTHER NAMES UNNAMEDSOURCE Lake of the Woods MOUTH Lake of the Woods  
COUNTY Lake of the Woods COUNTY Lake of the Woods MILES \_\_\_\_\_SOURCE SE 1/4 SEC 18 T 157 N R 31 W TWP BeilDIRECTION & AREA DRAINED Flows n.w.  
Path through Sec 18-7, into Pioneer Twp.MOUTH Chases Creek SEC 1 T 157 N R 32 W TWP PioneerName Origin  
& Remarks

Ed Thompson

6.

NAME

Troy Creek ✓  
(stream)

CO

Lake of the Woods  
Beltrami

\* Co. Map [1935?]

PRON

REF

Minn Plat Book 1916  
McCauley map Lake of the Woods 8 (page)OTHER  
NAMESSOURCE  
COUNTYLake of the Woods  
Beltrami \*?MOUTH  
COUNTYLake of the Woods ✓  
Beltrami

MILES

SOURCE

SEC

21  
5

T

157

R

31

TWP

Keil

DIRECTION &  
AREA DRAINED

Flows North ✓

MOUTH

So. Branch Rapid River ✓  
Rapid river ✓

SEC

20 ✓

T

158 ✓

R

31 ✓

TWP

Swiftwater  
Swift Water ✓Name Origin  
& Remarks

Source not shown on map

T157-R31

T157-R32

6.

NAME

CHASES BROOK ✓

(stream)

CO

Beltrami

the county map Lake of the Woods 8

REF

Minn. Plat. Book 1916

(page)

PRON

OTHER NAMES

CHASES CREEK

SOURCE

Lake of the Woods

COUNTY

Beltrami

MOUTH

Lake of the Woods

COUNTY

Beltrami

MILES

SOURCE

75° 23'

SEC 23 or 24

T 157N

R 32W

TWP

Pioneer

DIRECTION & AREA DRAINED

Flows n.

Flows Northeast

South Branch Rapid River

MOUTH

Joy Creek

SEC

19  
20

T 158N

R 31W

TWP

Swift Water

Name Origin & Remarks

NAME MILLER CREEK ✓  
 (stream)

CO Lake of the Woods  
 ME Carly map Lake of the Woods 8

PRON \_\_\_\_\_

REF Lake of the Woods Co. Soil map, 1926  
 (page)

OTHER NAMES \_\_\_\_\_

SOURCE COUNTY Lake of the Woods ✓ MOUTH COUNTY Lake of the Woods ✓ MILES \_\_\_\_\_

3 ✓

SOURCE SE 1/4 SEC 29 T 15 N R 32 W TWP Pioneer

DIRECTION & AREA DRAINED North through sec 28-21-22-15-10-11

MOUTH Rapid river  
So. Branch Rapid River SEC 11 ✓ T 15 N R 32 W TWP Pioneer

Name Origin  
 & Remarks

*Ed. Thorsen*

NAME MILLER CREEK (stream) ----- CO LAKE OF THE WOODS

PRON ----- REF 1940 Atlas of Minn. Hwys. 39-1 <sup>Sheet</sup>  
(page)

OTHER  
NAMES -----

SOURCE COUNTY LAKE OF THE WOODS MOUTH COUNTY LAKE OF THE WOODS MILES 5 <sup>about</sup>

SOURCE ----- SEC 32 T 157 R 32 TWP PIONEER -----

DIRECTION &  
AREA DRAINED Flows NE. -----

MOUTH RAPID RIVER ----- SEC 11 T 157 R 32 TWP PIONEER -----  
Name Origin  
& Remarks:

*3/30-42 gashorn*

6.

129

NAME

P. Miller Cr.  
(stream)

CO

LAKE OF THE WOODS

PRON

REF

STANDARD MAP LAKE OF THE WOODS  
MCGILL-WARNER (page)OTHER  
NAMESSOURCE  
COUNTY

LAKE OF THE WOODS

MOUTH  
COUNTY

LAKE OF THE WOODS MILES

SOURCE

SEC

32

T

157N

R

32W

TWP

PIONEER

DIRECTION &  
AREA DRAINEDFLOWS - NORTH EAST  
(SOUTH BRANCH)

MOUTH

RAPID RIVER

SEC

11

T

167N

R

32W

TWP

PIONEER

Name Origin  
& Remarks

Jugala 3/2/42

6. SOURCE MOUTH  
STREAM COUNTY Lake of the Woods COUNTY Lake of the Woods COUNTY Lake of the Woods

NAME Miller Creek REF Soil Survey 1926  
(page)

PRON \_\_\_\_\_ MILES \_\_\_\_\_

OTHER NAMES \_\_\_\_\_

SOURCE Intermittent streams SEC 29 T 158 R 32 TWP Pioneer

DIRECTION & AREA DRAINED Flows north into So. Br. Rapid River

MOUTH So. Br. Rapid River SEC 11 T 158 R 32 TWP Pioneer

Description &  
Name Origin

A tributary of So. Br. Rapid river.

A. P. Schmitzer 7-9-40.

5a.

Name of the  
Description of

WORLD SEC A B IML

TYPE DRYLAND  
DIRECTION V

WORLD SEC A B IML

WORLD  
WORLD

WORLD WILES

WORLD (date)

WORLD

WORLD  
WORLD

WORLD  
WORLD

WORLD

6.

SOURCE COUNTY Lake of the Woods MOUTH COUNTY Lake of the Woods COUNTY Lake of the Woods

NAME Thompson creek REF Soil Survey (page) 31 - 1926

PRON \_\_\_\_\_ MILES \_\_\_\_\_

OTHER NAMES \_\_\_\_\_

SOURCE Intermittent streams SEC 20 T 157-N R 31-W TWP Keil

DIRECTION & AREA DRAINED Flows north into Chases creek

MOUTH Chases creek SEC 1 T 157-N R 32-W TWP Pioneer

Description & Name Origin

An intermittent stream

*R. Schweitzer* 7-9-40.

FORM 1041-10  
DESCRIPTION

NAME \_\_\_\_\_ SEC \_\_\_\_\_ I \_\_\_\_\_ II \_\_\_\_\_ III \_\_\_\_\_

REV. DEPT. OF  
DEFENSE

SOURCE \_\_\_\_\_ SEC \_\_\_\_\_ I \_\_\_\_\_ II \_\_\_\_\_ III \_\_\_\_\_

TITLE \_\_\_\_\_

LOC \_\_\_\_\_

DATE \_\_\_\_\_ (1950)

EX-1041

CONFIDENTIAL

CONFIDENTIAL

CONFIDENTIAL

6.

STREAM

SOURCE  
COUNTY

BELTRAMI

MOUTH  
COUNTY

BELTRAMI

COUNTY

BELTRAMI

253

N.W. LAKE OF THE WOODS

NAME

P

REF

BELTRAMI Co. PLATE 64  
WINCHELL GEOL OF MINN. V. 4  
(page)

PRON

MILES

OTHER  
NAMES

SOURCE

SEC

7

T

156N

R

32W

TWP

P

DIRECTION &  
AREA DRAINED

FLOWS N.E.

MOUTH

RAPID RIVER

SEC

10

T

157N

R

32W

TWP

P

Description &  
Name Origin

Ingalls 11/14/41

T157-R33

T157-R34

T157-R35

6. STREAM SOURCE COUNTY Lake of the Woods<sup>x</sup> MOUTH COUNTY Lake of the Woods<sup>x</sup>  
NAME RAPID RIVER<sup>x</sup> REF Upham, 39, 47, 37<sup>x</sup> Co. atlas 1935  
Winchell, 4164, 134  
PRON \_\_\_\_\_ MILES Rapid River  
OTHER NAMES \_\_\_\_\_

SOURCE \_\_\_\_\_ SEC 34 T 157<sup>o</sup> R 35<sup>o</sup> TWP \_\_\_\_\_

DIRECTION & AREA DRAINED Crosses Rapid River Twp., Beltrami Co.

MOUTH Rainy River<sup>x</sup> SEC 12<sup>x</sup> T 160<sup>o</sup> R 30<sup>o</sup> TWP \_\_\_\_\_

Description & Name Origin

Mapped and described by Keating of Major Long's expedition in 1823 as the River of Rapids, "so called from the fine rapids which it presents immediately above its mouth."

(over)

- So shown on David Thompson's map, 1826. Named for its picturesque falls or rapids, descending about 20 feet, close above its mouth

NAME GIVEN  
 DIRECTION OF  
 NORTH

PERMITTED  
 DIRECTION OF

BOREAS

RIVER

NAME

RIVER

NAME

6.

STREAM

SOURCE  
COUNTY\* Lake of the Woods  
BeltramiMOUTH  
COUNTY\* Lake of the Woods  
Beltrami

COUNTY

\* Co. Map [1935?] ---

NAME

\* South Branch Rapid River ✓ x

REF

\* Minn. Plat Book 1916

\* McCauley map (page) Lake of the Woods 8

PRON

MILES

OTHER  
NAMES

SOURCE

\* 35<sup>x32</sup>  
SEC 33 T 157N R 35W TWP Unnamed<sup>x</sup>DIRECTION &  
AREA DRAINED

\* Flows east, northeast ✓ x

MOUTH

\* Rapid river ✓ x SEC 2<sup>x</sup> T 158N<sup>x</sup> R 31W<sup>x</sup> TWP Swift Water<sup>x</sup>Description &  
Name Origin

\* Note: This location is taken from The County Map.

\* Not shown on map

T158-R30

158

6.

NAME BARTONS BROOK (stream) CO Lake of the Woods  
McCauley map Lake of the Woods 8

PRON \_\_\_\_\_ REF Lake of the Woods Co. Soil Map, 1926  
(page)

OTHER NAMES \_\_\_\_\_

SOURCE Lake of the Woods MOUTH \_\_\_\_\_  
COUNTY \_\_\_\_\_ COUNTY \_\_\_\_\_ MILES \_\_\_\_\_

?  
SOURCE SE 1/4 SEC 19 T 58<sup>N</sup> R 30<sup>W</sup> TWP No Name

DIRECTION & AREA DRAINED North. West through sec 20-17-8-9-4-3-2, into Rapid River

MOUTH \_\_\_\_\_ SEC \_\_\_\_\_ T \_\_\_\_\_ R \_\_\_\_\_ TWP \_\_\_\_\_

Name Origin  
& Remarks

Not shown on map

twps. into Koochiching Co.

Ed. Hanson

NAME EAST FORK HAY CREEK CO Lake of the Woods  
(stream)

PRON \_\_\_\_\_ REF M<sup>c</sup>Cauley map Lake of the Woods 8  
(page)

OTHER  
 NAMES \_\_\_\_\_

SOURCE Lake of the Woods MOUTH COUNTY \_\_\_\_\_ MILES \_\_\_\_\_  
 COUNTY \_\_\_\_\_

SOURCE \_\_\_\_\_ SEC 36 T 158 R 30 TWP \_\_\_\_\_

DIRECTION &  
 AREA DRAINED \_\_\_\_\_

MOUTH \_\_\_\_\_ SEC \_\_\_\_\_ T \_\_\_\_\_ R \_\_\_\_\_ TWP \_\_\_\_\_

Name Origin

& Remarks:

Cannot determine mouth on map

6.

NAME HANERS RUN CO Lake of the Woods  
 (stream) ms Canby Map Lake of the Woods 6, 8

PRON \_\_\_\_\_ REF Lake of the Woods Co. Soil Map, 1926  
 (page)

OTHER  
 NAMES \_\_\_\_\_

SOURCE COUNTY Lake of the Woods MOUTH COUNTY Lake of the Woods MILES \_\_\_\_\_

SOURCE SE 1/4 SEC 15 T 158 N R 30 W TWP No Name

DIRECTION & AREA DRAINED North through Sec 14-11-1-2, into Rapid River Twp.

MOUTH Bartons Brook SEC 35 T 159 N R 31 W TWP Rapid River

Name Origin  
 & Remarks

Not shown on map

E. Hanson

6.

STREAM

SOURCE

COUNTY

\* Lake of the Woods

MOUTH

COUNTY

\* Koochiching

• Mc Cauley map Lake of the Woods & Koochiching

NAME

\* HAY CREEK

REF

\* Co. Map, 1935

(page)

PRON

MILES

OTHER NAMES

SOURCE

SEC

\* 30

T \* 158 N

R \* 30 W

TWP

DIRECTION & AREA DRAINED

\* Flows N.E.

MOUTH

SEC

T

R

TWP

Description & Name Origin

• Cannot locate on map

NAME West Fork Hay Creek CO Lake of the Woods  
(stream)

PRON \_\_\_\_\_ REF McCauley Map Lake of the Woods 8  
(page)

OTHER  
 NAMES \_\_\_\_\_

SOURCE Lake of the Woods MOUTH COUNTY \_\_\_\_\_ MILES \_\_\_\_\_  
 COUNTY \_\_\_\_\_

SOURCE \_\_\_\_\_ SEC 30 T 158 R 30 TWP \_\_\_\_\_

DIRECTION &  
 AREA DRAINED \_\_\_\_\_

MOUTH \_\_\_\_\_ SEC \_\_\_\_\_ T \_\_\_\_\_ R \_\_\_\_\_ TWP \_\_\_\_\_

Name Origin

& Remarks:

Cannot determine Mouth on map

T158-R31

6.

NAME CHRISTY BROOK CO Beltrami  
(stream)

Lake of the Woods

PRON \_\_\_\_\_ REF Minn. State Atlas  
(page)

OTHER NAMES \_\_\_\_\_

SOURCE COUNTY Beltrami MOUTH COUNTY Beltrami MILES \_\_\_\_\_

SOURCH \_\_\_\_\_ SEC 3 T 157 R 31 TWP KIEL

DIRECTION & AREA DRAINED FLOWS NORTH

MOUTH So. BR. RAPID RIVER SEC 11 T 158 R 31 TWP Swift Water

Name Origin & Remarks:

3/18 E Dandof

6.

NAME

Christy Brook  
(stream)

CO

Lake of the Woods

PRON

REF

#39 Map

(page)

OTHER  
NAMESSOURCE  
COUNTY

Lake of the Woods

MOUTH  
COUNTY

Lake of the Woods

MILES

SOURCE

3

SEC

3

T

157N

R

31W

TWP

Keil

DIRECTION &  
AREA DRAINED

South Branch of

MOUTH

Rapid River

SEC

11

T

158N

R

31W

TWP

Swiftwater

Name Origin  
& Remarks

6. SOURCE MOUTH  
COUNTY Lake of the Woods COUNTY Lake of the Woods COUNTY Lake of the Woods  
STREAM

NAME Christys creek REF Soil Survey 1926  
(page)

PRON \_\_\_\_\_ MILES \_\_\_\_\_

OTHER NAMES \_\_\_\_\_

SOURCE Intermittent streams SEC 3 T \_\_\_\_\_ R \_\_\_\_\_ TWP Keil

DIRECTION & AREA DRAINED Flows north into So. Branch Rapid River

MOUTH So. Br. Rapid River SEC 11 T 158 N R 31 W TWP Swiftwater

Description &  
Name Origin

An irregular course.

R. Schweitzer 7-9-40

56

NAME ORIGIN  
DESCRIPTION

MONTH \_\_\_\_\_ SEC \_\_\_\_\_ J \_\_\_\_\_ B \_\_\_\_\_ LML \_\_\_\_\_

TYPE DESIRED  
DIRECTION

SOURCE \_\_\_\_\_ SEC \_\_\_\_\_ J \_\_\_\_\_ B \_\_\_\_\_ LML \_\_\_\_\_

VALUES  
ORIGIN

LEON \_\_\_\_\_ KIN EC \_\_\_\_\_

TYPE \_\_\_\_\_ SEC \_\_\_\_\_ (Info)

SANEVN \_\_\_\_\_ COLLEA \_\_\_\_\_ COLLEA \_\_\_\_\_ COLLEA \_\_\_\_\_

SOURCE

6.

126

NAME CHRISTY BROCK CO LAKE OF THE WOODS  
(stream)PRON \_\_\_\_\_ REF STANDARD MAP LAKE OF THE WOODS  
MOBIL-L-WARNER (page)OTHER  
NAMES \_\_\_\_\_SOURCE \_\_\_\_\_ MOUTH \_\_\_\_\_  
COUNTY LAKE OF THE WOODS COUNTY LAKE OF THE WOODS MILES \_\_\_\_\_SOURCE \_\_\_\_\_ SEC 9 T 157N R 91W TWP KEILDIRECTION &  
AREA DRAINED Flows NORTHMOUTH RAPID RIVER SEC 11 T 158N R 91W TWP SWIFTWATER  
(SOUTH BRANCH)  
Name Origin  
& Remarks

Jugally 2/3/42

NAME CHASES BROOK (stream) CO LAKE OF THE WOODS

PRON \_\_\_\_\_ REF 1940 Atlas of Minn. Hwys. 39-1  
(page)

OTHER  
NAMES \_\_\_\_\_

SOURCE COUNTY LAKE OF THE WOODS MOUTH COUNTY LAKE OF THE WOODS MILES \_\_\_\_\_

SOURCH \_\_\_\_\_ SEC 26 T 157 R 32 TWP PIONEER

DIRECTION &

AREA DRAINED Down NE

MOUTH TRAY CREEK SEC 20 T 158 R 31 TWP SWITWATER

Name Origin  
& Remarks:

*2/30 42. gashow.*

6.

Lake of the Woods

NAME CHASES BROOK  
(stream)

CO Beltrami

PRON

REF Minn. State Atlas  
(page)

OTHER NAMES

SOURCE COUNTY

Beltrami

MOUTH COUNTY

Beltrami

MILES

SOURCH

SEC 26

T 157

R 32

TWP

PIONEER

DIRECTION &

AREA DRAINED

FLOWS NORTH

MOUTH

South Branch Rapid River

SEC 20

T 158

R 31

TWP

Swift Water

Name Origin & Remarks:

3/18 E. Ondof

6.

128

NAME CHASE Brook (stream) CO LAKE OF THE WOODSPRON \_\_\_\_\_ REF STANDARD MAP LAKE OF THE WOODS  
MOBILLY-WARNER (page)

OTHER NAMES \_\_\_\_\_

SOURCE \_\_\_\_\_ MOUTH \_\_\_\_\_  
COUNTY LAKE OF THE WOODS COUNTY LAKE OF THE WOODS MILES \_\_\_\_\_SOURCE \_\_\_\_\_ SEC 26 T 157N R 32W TWP PIONEERDIRECTION & AREA DRAINED Flows N-E AND NORTHMOUTH RAPID RIVER (SOUTH BRANCH) SEC 20 T 158N R 31W TWP SWIFTWATERName Origin  
& Remarks

Jugalski 2/2/42

6.

STREAM SOURCE MOUTH  
 COUNTY Lake of the Woods COUNTY Lake of the Woods COUNTY Lake of the Woods

NAME Chases creek REF Soil Survey 1926  
 (page)

PRON \_\_\_\_\_ MILES \_\_\_\_\_

OTHER NAMES \_\_\_\_\_

SOURCE Intermittent Streams SEC 23 T 157N R 32-W TWP Pioneer

DIRECTION & AREA DRAINED Flows north into So. Br. Rapid River

MOUTH So. Br. Rapid River SEC 19 T 158-N R 31-W TWP Swiftwater

Description &  
 Name Origin

*An irregular course.*

7-9-40  
*R. Schmitzer*

NAME OF THE  
DEVELOPMENT

NOAH

SEC

A

B

IML

NAME OF THE  
DIRECTOR

MARK

SEC

A

B

IML

NAME  
OF THE

NAME

NAME

NAME

(1/10)

NAME

NAME

NAME

NAME

6.

NAME Moose Creek CO Lake of the Woods  
(stream)PRON \_\_\_\_\_ REF M<sup>c</sup>Cauley Map Lake of the Woods 8  
(page)OTHER  
NAMES \_\_\_\_\_SOURCE Lake of the Woods MOUTH Lake of the Woods MILES \_\_\_\_\_  
COUNTY \_\_\_\_\_ COUNTY \_\_\_\_\_SOURCE \_\_\_\_\_ SEC 33 T 158 R 31 TWP \_\_\_\_\_DIRECTION &  
AREA DRAINED Flows N. E. \_\_\_\_\_MOUTH Rapid river SEC 11 T 158 R 31 TWP \_\_\_\_\_Name Origin  
& Remarks:

NAME MOOSE CREEK ----- CO LAKE OF THE WOODS  
 (stream)

PROM ----- REF 1940 Atlas of Minn. Hwys. <sup>Sheet</sup> 39-1  
 (page)

OTHER  
 NAMES -----

SOURCE ----- MOUTH  
 COUNTY LAKE OF THE WOODS COUNTY LAKE OF THE WOODS MILES -----

SOURCH ----- SEC 33 T 158 R 31 TWP SWIETWATER.

DIRECTION &  
 AREA DRAINED Down NE -----

MOUTH RAPID RIVER ----- SEC 11 T 158 R 31 TWP SWIETWATER

Name Origin  
 & Remarks:

*3/30-42 gashow*

6. SOURCE MOUTH  
COUNTY Lake of the Woods COUNTY Lake of the Woods COUNTY Lake of the Woods  
STREAM

NAME Rapid River (North Branch) REF Soil Survey 1926  
(page)

PRON \_\_\_\_\_ MILES \_\_\_\_\_

OTHER NAMES \_\_\_\_\_

SOURCE Intermittent Streams SEC 35 T 157-N R 35W TWP ?

DIRECTION & AREA DRAINED Flows east and north in Rapid river

MOUTH Rapid River SEC 2 T 158-N R 31-W TWP Swiftwater

Description &  
Name Origin

Tributary of Rapid River

Bellevue  
7-9-40

BY THE COURT

DISPOSITION

WORTH

SEC

I

E

ML

WHEN DIVIDED

DISPOSITION

SOURCE

SEC

I

E

ML

WYTHE

QUINN

LEON

WYTHE

WYTHE

SEC

(etc)

RESERVE

LOCAL

LOCAL

LOCAL

NAME RAPID RIVER (NORTH FORK OF) LAKE of THE WOODS  
(stream) PLACE NAMES STUDY MAP No. 2

PRON \_\_\_\_\_ REF Minn 1940 Hwy map  
(page)

OTHER NAMES \_\_\_\_\_

SOURCE \_\_\_\_\_ MOUTH \_\_\_\_\_  
 COUNTY LAKE of THE WOODS COUNTY LAKE of THE WOODS MILES \_\_\_\_\_

SOURCE \_\_\_\_\_ SEC \_\_\_\_\_ T 158 N R 34 W TWP \_\_\_\_\_

DIRECTION & AREA DRAINED flowing east  
into \_\_\_\_\_

MOUTH RAPID RIVER SEC \_\_\_\_\_ T 158 N R 31 W TWP \_\_\_\_\_  
 Name Origin & Remarks

12/21/40 Schick

© HONOLULU  
HAWAIIAN

NOVEN

200

1

100

VERY BEYOND  
DISCUSSION

SOURCE

200

1

100

CORRECTION  
SOURCE

CORRECTION  
SOURCE

100

10000  
10000

1000

(1000)

1000

(1000)

PLACE NAME? STUDY NAME NO?

2508

CO

6.

STREAM

SOURCE  
COUNTY

LAKE of  
the WOODS

MOUTH  
COUNTY

LAKE of  
the WOODS

COUNTY

LAKE of the WOODS

PLACE NAMES STUDY MAP No. 3

NAME

RAPID RIVER NORTH FORK of

REF

1930 RR map of Munro  
(page)

PRON

MILES

OTHER  
NAMES

SOURCE

SEC

T 159 N R 34 W TWP

DIRECTION &  
AREA DRAINED

flowing southeast and northeast  
into

MOUTH

RAPID RIVER

SEC

T 158 N R 31 W TWP

Description &  
Name Origin

3/27/41 Schieck

UNITED STATES  
DEPARTMENT OF JUSTICE

FOUR

SEC

1

2

TH

VERY DEVIATED  
DIRECTION 8

SOURCE

SEC

1

2

TH

VERY  
CLEAR

VERY

FIVE

VERY

SEC

UNITED STATES

DEPARTMENT OF JUSTICE

DEPARTMENT OF JUSTICE

UNITED STATES

2975

6.

NAME

Rapid River (No Fork of)  
(stream)

CO

Lake of The Woods

PLACE NAMES STUDY MAP No. 3

PRON

REF

PR Canon Map Minn. 1930  
(page)OTHER  
NAMESSOURCE  
COUNTYLake of The Woods  
7MOUTH  
COUNTY

Lake of The Woods

MILES

SOURCE

SEC

T

R

TWP

DIRECTION &  
AREA DRAINED

Flowing northeast

MOUTH

Rapid River

SEC

T

R

TWP

Name Origin  
& Remarks

5-6-1941 - Nathan C. Booth

6.

126

NAME RAPID RIVER (SOUTH BRANCH) CO LAKE OF THE WOODS  
(stream)

PRON \_\_\_\_\_ REF STANDARD MAP LAKE OF THE WOODS  
\_\_\_\_\_ MEGILL-WARKER (page)

OTHER NAMES + \_\_\_\_\_

SOURCE \_\_\_\_\_ MOUTH \_\_\_\_\_  
COUNTY LAKE OF THE WOODS COUNTY LAKE OF THE WOODS MILES \_\_\_\_\_

SOURCE \_\_\_\_\_ SEC 39 T 157N R 35W TWP P

DIRECTION & AREA DRAINED Flows N.E - E - AND N.E

MOUTH RAPID RIVER (NORTH BRANCH) SEC 2 T 158N R 31W TWP P

Name Origin  
& Remarks

*Ingalls 2/2/42*

6.

STREAM SOURCE MOUTH  
 COUNTY Lake of the Woods COUNTY Lake of the Woods COUNTY Lake of the Woods

NAME Rapid River (South Branch) REF. Soil Survey 1926  
 (page)

PRON \_\_\_\_\_ MILES \_\_\_\_\_

OTHER NAMES \_\_\_\_\_

SOURCE Intermittent streams SEC 3-19-28 T 158-N R 34-W TWP ?

DIRECTION & AREA DRAINED Flows east into Rapid river.

MOUTH Rapid River SEC 2 T 158-N R 31-W TWP Swiftwater  
 Description & Name Origin

A tributary of Rapid River.

M. Schmitzer 7/9/40.

6.

NAME NORTH BRANCH RAPID RIVER \_\_\_\_\_ CO Beltrami \_\_\_\_\_  
(stream)

Lake of the Woods

PRON \_\_\_\_\_ REF Minn. State Atlas  
(page)OTHER  
NAMES \_\_\_\_\_SOURCE COUNTY Beltrami \_\_\_\_\_ MOUTH COUNTY Beltrami \_\_\_\_\_ MILES \_\_\_\_\_SOURCE \_\_\_\_\_ SEC 78 T 158 R 34 TWP 1 \_\_\_\_\_DIRECTION &  
AREA DRAINED FLows NORTH EAST \_\_\_\_\_MOUTH RAPID RIVER SEC 2 T 158 R 31 TWP SWIFT WATERName Origin  
& Remarks:

3/17 E Omdof

6.

NAME

Youth Branch Rapid River (stream) CO Lake of the Woods

PRON

REF # 39 Map (page)

OTHER  
NAMESSOURCE  
COUNTY

Lake of the Woods

MOUTH  
COUNTY

Lake of the Woods MILES

SOURCE

SEC

24

T

158N

R

35W

TWP

?

DIRECTION &  
AREA DRAINED

Flows from West to East

MOUTH

Rapid River

SEC

2

T

158N

R

31W

TWP

Swiftwater

Name Origin  
& Remarks

6.

Lake of the Woods

NAME SOUTH BRANCH RAPID RIVER CO Beltrami  
(stream)

PRON \_\_\_\_\_ REF \_\_\_\_\_ (page) \_\_\_\_\_

OTHER NAMES \_\_\_\_\_

SOURCE COUNTY Beltrami MOUTH COUNTY Beltrami MILES \_\_\_\_\_

SOURCE \_\_\_\_\_ SEC 33 T 157 R 35 TWP 1

DIRECTION & AREA DRAINED FLows NORTH EAST THROUGH PIONEER TWP.

MOUTH RAPID RIVER SEC 2 T 158 R 31 TWP SWIFT WATER

Name Origin  
& Remarks:

3/17 E Dmdof

6.

NAME South Branch of Rapid River CO Lake of the Woods  
(stream)

PRON \_\_\_\_\_ REF # 39 Map 67 (page)

OTHER NAMES \_\_\_\_\_

SOURCE Lake of the Woods MOUTH Lake of the Woods COUNTY Lake of the Woods MILES \_\_\_\_\_

SOURCE \_\_\_\_\_ SEC 32 T 157N R 35W TWP ?

DIRECTION & AREA DRAINED Flows from S.W. to N.E.

MOUTH Rapid River SEC 2 T 158N R 31W TWP Swiftwater  
Name Origin & Remarks

6.

127

NAME TROY CREEK (stream) CO LAKE OF THE WOODS

PRON \_\_\_\_\_ REF STANDARD MAP LAKE OF THE WOODS  
MR BILL WARMER CO.

OTHER NAMES \_\_\_\_\_

SOURCE COUNTY ? MOUTH COUNTY LAKE OF THE WOODS MILES \_\_\_\_\_

SOURCE \_\_\_\_\_ SEC \_\_\_\_\_ T \_\_\_\_\_ R \_\_\_\_\_ TWP \_\_\_\_\_  
DIRECTION & AREA DRAINED ENTERS CO. FROM BELTRAMI CO. IN KEIL TWP. SEC. 92

T 157N R 31W AND FLOWS NORTH  
(SOUTH BRANCH)

MOUTH RAPID RIVER SEC 20 T 158N R 31W TWP SWIFTWATER

Name Origin  
& Remarks:

*Jugalla 2/2/42*

6. SOURCE MOUTH  
STREAM COUNTY Lake of the Woods COUNTY Lake of the Wood, COUNTY Lake of the Woods

NAME Troy creek REF Soil Survey -1926  
(page)

PRON \_\_\_\_\_ MILES \_\_\_\_\_

OTHER NAMES \_\_\_\_\_

SOURCE Intermittent streams SEC 20 T 157-N R 31-W TWP Kend

DIRECTION & AREA DRAINED Flows north into So. Branch Rapid River

MOUTH So. Br. Rapid river SEC 20 T 158 R 31 TWP Swiftwater

Description &  
Name Origin

7-9-40.  
Schwartz

10000 01111

10000 01111

10000

10000

10000

10000

10000

10000 01111

10000 01111

10000

10000

10000

10000

10000

10000

10000

10000

10000

10000

10000

(10000)

10000

10000

10000

10000

10000

10000

10000

6.

NAME Troy Creek CO ~~Beltrami~~ - Lake of the Woods  
(stream)

PRON \_\_\_\_\_ REF Lake of the Woods 39 map  
(page)

OTHER NAMES \_\_\_\_\_

SOURCE COUNTY \_\_\_\_\_ MOUTH COUNTY Lake of the Woods MILES \_\_\_\_\_

SOURCE \_\_\_\_\_ SEC \_\_\_\_\_ T \_\_\_\_\_ R \_\_\_\_\_ TWP \_\_\_\_\_

DIRECTION & AREA DRAINED Enters Sec. 32, T157 N, R 31 W (Keil twp) of Lake of the Woods county from the south or Beltrami county.

MOUTH South Branch of Rapid Riv. SEC 20 T 158 N R 31 W TWP Swiftwater  
Name Origin  
& Remarks

Schulenberg 10/15/40

NAME TROY CREEK (stream) CO LAKE OF THE WOODS

FROM \_\_\_\_\_ REF 1940 Atlas of Minn. Hwys. <sup>Sheet</sup> 39-1  
(page)

OTHER  
NAMES \_\_\_\_\_

SOURCE COUNTY LAKE OF THE WOODS MOUTH COUNTY LAKE OF THE WOODS MILES \_\_\_\_\_

SOURCE \_\_\_\_\_ SEC 32 T 157 R 31 TWP KEIL

DIRECTION &  
AREA DRAINED Down N.

MOUTH RAPID RIVER SEC 20 T 158 R 31 TWP SWIFEWATER

Name Origin  
& Remarks:

3/30-42 gashow

6.

Lake of the Woods

NAME TROY CREEK CO Beltrami  
(stream)

PRON \_\_\_\_\_ REF Minne. State Atlas  
(page)

OTHER NAMES \_\_\_\_\_

SOURCE COUNTY Beltrami MOUTH COUNTY Beltrami MILES \_\_\_\_\_

SOURCH \_\_\_\_\_ SEC 32 T 157 R 31 TWP KEIL

DIRECTION & AREA DRAINED Flows North

MOUTH Chases Brook SEC 20 T 158 R 31 TWP Swift Water  
 Name Origin & Remarks:

3/18 E Omdorf

6.

NAME

Isay Creek  
(stream)

CO

Lake of the Woods

PRON

REF

# 39 Map

(page)

OTHER  
NAMESSOURCE  
COUNTYMOUTH  
COUNTY

Lake of the Woods MILES

SOURCE

SEC

T

R

TWP

DIRECTION &  
AREA DRAINEDFlows into this county at sec. 32 - Keil twp.,  
from Beltrami Co. flowing <sup>from</sup> south to north.

South Branch of

MOUTH

Rapid river

SEC

20

T

158N

R

31W

TWP

Swiftwater

Name Origin  
& Remarks

T158-R32

6. SOURCE COUNTY LAKE OF THE WOODS MOUTH COUNTY LAKE OF THE WOODS NOW-LAKE OF THE WOODS 238-  
STREAM COUNTY THE WOODS COUNTY THE WOODS COUNTY BELTRAMI

NAME SWAMP CREEK REF BELTRAMI Co. PLATE 64  
WINCHELL GEOL OF MINN. V. 4  
(page)

PRON \_\_\_\_\_ MILES \_\_\_\_\_

OTHER NAMES \_\_\_\_\_

SOURCE \_\_\_\_\_ SEC 16 T 158N R 94W TWP 9 \_\_\_\_\_

DIRECTION & AREA DRAINED FLOWS S.E. AND N.E. \_\_\_\_\_

MOUTH BOUDETTE RIVER SEC 17 T 158N R 32W TWP 9 \_\_\_\_\_  
Description & Name Origin

*Loggins 11/4/41*

T158-R33

6.

NAME MEADOW CREEK CO Beltrami  
(stream)Lake of the WoodsPRON \_\_\_\_\_ REF Minn. State Atlas  
(page)OTHER  
NAMES \_\_\_\_\_SOURCE COUNTY Beltrami MOUTH COUNTY Beltrami MILES \_\_\_\_\_SOURCE \_\_\_\_\_ SEC 19 T 158 R 34 TWP ?DIRECTION & AREA DRAINED FLows SOUTH EASTMOUTH North Branch Rapid River SEC 31 T 158 R 33 TWP ?Name Origin  
& Remarks:

3/17 E. Endorf

6.

NAME ? (stream) CO LAKE OF THE WOODS

PRON \_\_\_\_\_ REF STANDARD MAP LAKE OF THE WOODS  
MCGILL-WARNER (page)

OTHER NAMES \_\_\_\_\_

SOURCE \_\_\_\_\_ MOUTH \_\_\_\_\_  
COUNTY LAKE OF THE WOODS COUNTY LAKE OF THE WOODS MILES \_\_\_\_\_

SOURCE \_\_\_\_\_ SEC 29 T 158N R 94W TWP \_\_\_\_\_

DIRECTION & AREA DRAINED Flows E-SE- AND NORTH EAST

MOUTH (NORTH BRANCH) RAPID RIVER SEC 22 T 158N R 93W TWP MEADOWLAND  
Name Origin & Remarks

*Ingalls* 2/2/42

T158-R34

6.

NAME

MEADOW CREEK

(stream)

CO

Lake of the Woods  
Beltrami

REF

M<sup>c</sup>Cauley map Lake of the Woods 7  
Minn Plat Book 1916  
(page)

PRON

OTHER  
NAMESSOURCE  
COUNTY

Beltrami

MOUTH  
COUNTY

Beltrami

MILES

SOURCE

SEC 18 or 19 T 158N R 34W TWP Unnamed

DIRECTION &  
AREA DRAINED

Flows most east to Southeast

MOUTH

N. Branch Rapid river  
Name Origin  
& Remarks

SEC 31

T 158N R 33W

TWP

Not shown on map

6.

NAME NORTH BRANCH RAPID RIVER (stream) CO Beltrami <sup>Lake of the Woods</sup>  
REF Co. Map, [1935?] <sup>Geol. Survey 1915</sup>  
Min. Plat Book 1916  
M = Cauley, map Lake of the Woods 7, (page)

PRON \_\_\_\_\_

OTHER NAMES \_\_\_\_\_

SOURCE Lake of the Woods MOUTH Lake of the Woods  
COUNTY Beltrami COUNTY Beltrami MILES \_\_\_\_\_

SOURCE \_\_\_\_\_ SEC 28 or 34 T 19 R 34 W TWP 35 W Unnamed

DIRECTION & AREA DRAINED Flows east, northeast

MOUTH Rapid river SEC 2 T 158 N R 31 W TWP 32 W Swiftwater

Name Origin & Remarks

Note: This location is taken from the County map

T158-R35

T159-R30

6.

121

NAME BARTON BROOK CO LAKE OF THE WOODS  
(stream)PRON \_\_\_\_\_ REF STANDARD MAP LAKE OF THE WOODS  
McGILL-WARNER (page)OTHER  
NAMES \_\_\_\_\_SOURCE \_\_\_\_\_ MOUTH \_\_\_\_\_  
COUNTY LAKE OF THE WOODS COUNTY P MILES \_\_\_\_\_SOURCE \_\_\_\_\_ SEC 30 T 168N R 30W TWP PDIRECTION & AREA DRAINED Flows North and Northeast and leaves County from  
Rapid River Twp. Sec-36 T169N-R30W into  
Koochiching County.

MOUTH \_\_\_\_\_ SEC \_\_\_\_\_ T \_\_\_\_\_ R \_\_\_\_\_ TWP \_\_\_\_\_

Name Origin  
& Remarks

Ingalls 1/29/42

6. SOURCE MOUTH  
STREAM COUNTY Lake of the Woods COUNTY ? COUNTY Lake of the Woods

NAME Bartons Brook REF Soil Survey 1926  
(page)

PRON \_\_\_\_\_ MILES \_\_\_\_\_

OTHER NAMES \_\_\_\_\_

SOURCE Intermittent streams SEC 8 T 158 N R 30 W TWP R

DIRECTION & AREA DRAINED Flows east and north.

? MOUTH Leaves Map SEC 36 T 159 N R 30 W TWP Rapid River

Description &  
Name Origin

Joined from south by Hamers Run - in Sec. 35 - Rapid River Twp.

P. Schwartz

7-9-40.

1950 01 13  
DEPARTMENT OF STATE

TO: SAC, NEW YORK (100-100000) FROM: SAC, PHOENIX (100-100000)

RE: [REDACTED]

PHOENIX (100-100000) (P)

PHOENIX (100-100000) (P)

PHOENIX (100-100000) (P)

PHOENIX (100-100000) (P)

PHOENIX (100-100000) (P)

PHOENIX (100-100000) (P)

PHOENIX (100-100000) (P)

(100-100000)

100-100000

100-100000

100-100000

100-100000

100-100000

100-100000

6. STREAM SOURCE COUNTY Lake of the Woods MOUTH COUNTY ? COUNTY Lake of the Woods

NAME Haners Run REF Soil Survey -1926  
(page)

PRON \_\_\_\_\_ MILES \_\_\_\_\_

OTHER NAMES \_\_\_\_\_

SOURCE Intermittent stream SEC 14-15 T 158-N R 30W TWP ?

DIRECTION & AREA DRAINED Flows north into Bartons Brook

MOUTH Bartons Brook SEC 35 T 159-N R 30W TWP Rapid River  
Description & Name Origin

A short stream - tributary to Bartons Brook.

M. Schweitzer 7-9-40

NAME OF THE

DISSEMINATION

SOURCE

SEC

I

II

III

TYPE OF THE

DISSEMINATION

SOURCE

SEC

I

II

III

TYPE

OF THE

SOURCE

TYPE

SOURCE

SEC

(10/10)

SOURCE

TYPE

SOURCE

TYPE

6.

STREAM SOURCE COUNTY

MOUTH COUNTY

COUNTY *Lake of the Woods*

NAME *HANERS Run*

REF *Soil Survey 1976 23*  
(page)

PRON \_\_\_\_\_ MILES \_\_\_\_\_

OTHER NAMES \_\_\_\_\_

SOURCE \_\_\_\_\_ SEC \_\_\_\_\_ T \_\_\_\_\_ R \_\_\_\_\_ TWP \_\_\_\_\_

DIRECTION & AREA DRAINED \_\_\_\_\_

MOUTH *Bastons Brook* SEC *35* T *159* R *30* TWP \_\_\_\_\_

Description & Name Origin

*6/26 Longway*

66

10.1.1950  
SIXTH COUNTY BOARD  
COUNTY BOARD

MEMORANDUM  
TO THE MEMBERS OF THE COUNTY BOARD  
FROM THE CHAIRMAN

RE: THE PROPOSAL FOR THE CONSTRUCTION OF A NEW ROAD

IN THE PARISH OF ST. MICHAEL'S, DISTRICT OF ST. MICHAEL'S

AND THE PROPOSAL FOR THE CONSTRUCTION OF A NEW ROAD

IN THE PARISH OF ST. MICHAEL'S, DISTRICT OF ST. MICHAEL'S

AND THE PROPOSAL FOR THE CONSTRUCTION OF A NEW ROAD

IN THE PARISH OF ST. MICHAEL'S, DISTRICT OF ST. MICHAEL'S

6.

NAME

Hay Creek  
(stream)

CO

Lake of the Woods

PRON

REF

# 39 Map  
(page)OTHER  
NAMESSOURCE  
COUNTY

Lake of the Woods

MOUTH  
COUNTY

MILES

SOURCE

3

SEC 30

T 158N

R 30W

TWP

3

DIRECTION &  
AREA DRAINEDFlowing N. and N.E. leaving the county at Sec 36  
T. 159- R. 30

MOUTH

SEC

T

R

TWP

Name Origin  
& Remarks

Rapid River trap, flowing into Leachickung Co.

6.

NAME HAY CREEK (EAST FORK OF) - CO LAKE OF THE WOODS  
(stream)

PRON \_\_\_\_\_ REF 1940 Atlas of Minn. Hwys. 39-1 <sup>Sheet</sup>  
(page)

OTHER  
NAMES \_\_\_\_\_

SOURCE \_\_\_\_\_ MOUTH \_\_\_\_\_  
COUNTY LAKE OF THE WOODS COUNTY LAKE THE WOODS MILES \_\_\_\_\_

SOURCH \_\_\_\_\_ SEC 36 T 159 R 30 TWP \_\_\_\_\_

DIRECTION &  
AREA DRAINED Below NW & NE 1

MOUTH 1/2 STREAM SEC 35 T 159 R 30 TWP BARID RIVER

Name Origin no doubt the mouth of this stream is HAY CREEK  
& Remarks: as there is a EAST WEST FORK HAY CREEK but  
there is no name shown on map either in  
LAKE OF THE WOODS or BELTRAMI Cos.

3/30-42 gattor

NAME HAY CREEK (WEST FORK OF) CO LAKE OF THE WOODS  
(stream)

FROM \_\_\_\_\_ REF 1940 Atlas of Minn. Hwys. 39-1 <sup>Sheet</sup>  
(page)

OTHER  
 NAMES \_\_\_\_\_

SOURCE \_\_\_\_\_ MOUTH \_\_\_\_\_  
 COUNTY LAKE OF THE WOODS COUNTY LAKE OF THE WOODS MILES \_\_\_\_\_

SOURCH \_\_\_\_\_ SEC 30 T 153 R 30 TWP 2

DIRECTION &

AREA DRAINED Belmont NE

MOUTH 1 STREAM SEC 35 T 159 R 30 TWP RAPID RIVER

Name Origin  
 & Remarks:

No. doubt the mouth of this stream is HAY  
 CREEK as there is a EAST WEST FORK HAY creek  
 but there is no name shown on map either  
 IN LAKE OF THE WOODS OR BELTRAMI Co.

3/30-42 gas traw

6.

NAME MUNRO CREEK (stream) CO Beltrami *Lake of The Woods*

PRON \_\_\_\_\_ REF Minn. State Atlas (page)

OTHER NAMES \_\_\_\_\_

SOURCE COUNTY Beltrami MOUTH COUNTY Beltrami MILES \_\_\_\_\_

SOURCH \_\_\_\_\_ SEC 31 T 159 R 30 TWP Rapid River

DIRECTION & AREA DRAINED Flows East

MOUTH Rapid River SEC 31 T 159 R 30 TWP Rapid River

Name Origin & Remarks:

3/17 E. Omdorf

NAME RAPID RIVER (stream) (NORTH BRANCH) LAKE OF THE WOODS

PRON \_\_\_\_\_ REF STANDARD MAP LAKE OF THE WOODS  
McGILL-WARNER Co (page)

OTHER NAMES \_\_\_\_\_

SOURCE \_\_\_\_\_ MOUTH \_\_\_\_\_  
 COUNTY LAKE OF THE WOODS COUNTY ? MILES \_\_\_\_\_

SOURCE \_\_\_\_\_ SEC 18 T 158 R 94W TWP ?

DIRECTION & AREA DRAINED Flow E. S.E. NE AND NORTH AND LEAVES COUNTY FROM  
RAPID RIVER TWP. SEC 1-TWP 9 R. 90 INTO MacCHICHE Co.

MOUTH \_\_\_\_\_ SEC \_\_\_\_\_ T \_\_\_\_\_ R \_\_\_\_\_ TWP \_\_\_\_\_

Name Origin  
 & Remarks

Ingallo 2/2/42

6.

NAME RAPID-RIVER (stream) CO BELTRAMI *Lake of the Woods*

1909-12 Report Water Resources Invest.

PRON \_\_\_\_\_ REF STATE-DRAINAGE.COMM.  
(page) 584

OTHER NAMES \_\_\_\_\_

SOURCE COUNTY BELTRAMI MOUTH COUNTY \_\_\_\_\_ MILES \_\_\_\_\_

SOURCE N. Part of county SEC \_\_\_\_\_ T 159N R 35W TWP \_\_\_\_\_

DIRECTION & AREA DRAINED Flows northeast leaves Co. from sec. 1 T. 159 R 30

MOUTH RAINY-RIVER SEC \_\_\_\_\_ T \_\_\_\_\_ R \_\_\_\_\_ TWP \_\_\_\_\_

Name Origin  
& Remarks:

*(Hudson Bay Drainage)*

2-21-41

*AP Asmussen*

6.

STREAM

SOURCE  
COUNTY

Lake of Nube

MOUTH  
COUNTY

Koschiching

COUNTY

~~BELTRAMI~~

Lake of the Nube

RT imm. Map. Minn. 1930

NAME RAPID RIVER

REF

UPHAM

40

(page)

PRON

MILES

OTHER  
NAMES

SOURCE

SEC

T

157N

R

35W

TWP

SWIFT WATER

DIRECTION &  
AREA DRAINED

?  
Flowing northeast  
flowing through townships  
Leaves Co. sec 1 - T. 159 N. - 30

MOUTH

Rainy River

SEC

T

160N

R

29W

TWP

Description &  
Name Origin

8/12/40

Gustav Hennigson

6. SOURCE COUNTY \_\_\_\_\_ MOUTH COUNTY Lake of the Woods 3.1

STREAM

SOURCE COUNTY

MOUTH COUNTY

NAME RIVER Aux RAPIDES GATES REF 5 FUR TRADERS 220  
(page)

PRON \_\_\_\_\_ MILES \_\_\_\_\_

OTHER NAMES RAPID RIVER OR RIVIERE AUX RAPIDES

SOURCE \_\_\_\_\_ SEC \_\_\_\_\_ T \_\_\_\_\_ R \_\_\_\_\_ TWP \_\_\_\_\_

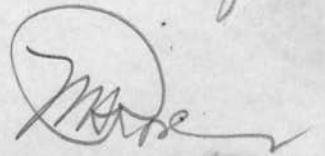
DIRECTION & AREA DRAINED NORTH INTO RAINY RIVER  
leaves co. from sec. 1 T. 159 R. 30

MOUTH \_\_\_\_\_ SEC \_\_\_\_\_ T \_\_\_\_\_ R \_\_\_\_\_ TWP \_\_\_\_\_

Description & Name Origin

Flows into Rainy river from the south about half way from the long sault & Rainy Lake.

3/29/40



NAME RIVIERE AUX RAPIDES (stream) CO Lake of the Woods GATES' OF NW

PRON \_\_\_\_\_ REF 5 Fur Traders (page) 220

OTHER NAMES Rapid River - Rivier aux Rapides

SOURCE COUNTY \_\_\_\_\_ MOUTH COUNTY \_\_\_\_\_ MILES \_\_\_\_\_

SOURCE \_\_\_\_\_ SEC \_\_\_\_\_ T \_\_\_\_\_ R \_\_\_\_\_ TWP \_\_\_\_\_

DIRECTION & AREA DRAINED north into Rainy River  
Leaves Co. from sec. 1 T. 159 R. 30

MOUTH \_\_\_\_\_ SEC \_\_\_\_\_ T \_\_\_\_\_ R \_\_\_\_\_ TWP \_\_\_\_\_

Name Origin & Remarks:

3/29/40

NAME River aux Rapides (stream) CO Lake of the Woods  
Gates of new

PRON \_\_\_\_\_ REF 5 Fur Traders 220  
(page)

OTHER NAMES Rapid River - Riviere aux Rapides

SOURCE COUNTY \_\_\_\_\_ MOUTH COUNTY \_\_\_\_\_ MILES \_\_\_\_\_

SOURCE \_\_\_\_\_ SEC \_\_\_\_\_ T \_\_\_\_\_ R \_\_\_\_\_ TWP \_\_\_\_\_

DIRECTION & AREA DRAINED north  
Leaves 60 from sec. 1 T. 159 R. 30

MOUTH Rainy River SEC \_\_\_\_\_ T \_\_\_\_\_ R \_\_\_\_\_ TWP \_\_\_\_\_

Name Origin  
& Remarks:

3/29/40

Roe

6.

STREAM

SOURCE  
COUNTYMOUTH  
COUNTY

COUNTY

Lake of the Woods

BELTRAMI

NAME

RIVER OF RAPIDS

REF

UPHAM 39

(page)

PRON

MILES

OTHER  
NAMES

RAPID RIVER

SOURCE

SEC

4

T

158

R

31

TWP

DIRECTION &  
AREA DRAINED~~Rapid River town ship~~  
Leaves Co. sec. 1 T. 159 R. 30

MOUTH

RAINY RIVER

SEC

T

R

TWP

Description &  
Name OriginIt was mapped and described  
by Keating of Major Long's  
expedition in 1823 as this  
named river.

(OVER)

" so called from the fine rapids  
which it presents immediately  
above its mouth.

1890 CHIEF  
DESCRIPTION

NO. 1111 220 1 8/5/40 215

KEY DERIVED  
DIRECTION

Gustav Henjum

2000 220 1 8 215

TYPE  
GIVEN

1000 215

1000 215 (Data)

1890

CHIEF  
DESCRIPTION

CHIEF  
DESCRIPTION

CHIEF

*Label of the Woods*

6.

STREAM

SOURCE COUNTY BELTRAMI

MOUTH COUNTY BELTRAMI

COUNTY BELTRAMI

NAME RAPID RIVER

REF UPHAM 42  
(page)

PRON \_\_\_\_\_ MILES \_\_\_\_\_

OTHER NAMES \_\_\_\_\_

SOURCE, \_\_\_\_\_ SEC \_\_\_\_\_ T \_\_\_\_\_ R \_\_\_\_\_ TWP \_\_\_\_\_

DIRECTION & AREA DRAINED leaves Co. from sec. 1 T. 159 R. 30

MOUTH RAINY RIVER SEC \_\_\_\_\_ T \_\_\_\_\_ R \_\_\_\_\_ TWP \_\_\_\_\_

Description & Name Origin named for its picturesque rapids

see falls in ...

*5/14/40 Gustav Henjum*

Howe Obj. Etn  
Description of

NORTH --- SEC --- L --- S --- IMP ---

WHEW DEVIRED  
DIRECTION V

SCORGE --- SEC --- L --- S --- IMP ---

WVRES  
OTHER

WVOR --- WRES ---

WVRE --- WER --- (note)

WVRES --- WVRES --- WVRES --- WVRES ---  
WVRES --- WVRES --- WVRES --- WVRES ---

6.

NAME RAPID RIVER (stream) CO Beltrami *Lake of The Woods*PRON \_\_\_\_\_ REF Minn. State Atlas (page)

OTHER NAMES \_\_\_\_\_

SOURCE COUNTY Beltrami MOUTH COUNTY ? MILES \_\_\_\_\_SOURCE \_\_\_\_\_ SEC 2 T 158 R 31 TWP SW 1/2 WATERDIRECTION & AREA DRAINED Flows North East + Leaves Co. Sec. 1 T. 159 R. 30 Rapid River TWPMOUTH ? SEC \_\_\_\_\_ T \_\_\_\_\_ R \_\_\_\_\_ TWP \_\_\_\_\_Name Origin  
& Remarks:

3/17 E. Dandorf

6.

NAME ? (stream) CO LAKE OF THE WOODS

PRON \_\_\_\_\_ REF STANDARD MAP LAKE OF THE WOODS  
MCGILL-WARNER C. (page)

OTHER NAMES \_\_\_\_\_

SOURCE COUNTY LAKE OF THE WOODS MOUTH COUNTY LAKE OF THE WOODS MILES \_\_\_\_\_

SOURCE \_\_\_\_\_ SEC 36 T 158N R 90W TWP ?

DIRECTION & AREA DRAINED Flows North

MOUTH BARTON BROOK SEC 36 T 159N R 90W TWP RAPID RIVER

Name Origin  
& Remarks

*Jugala 1/29/42*

6.

NAME

?

(stream)

CO

Lake of the Woods

PRON

REF

#39 Map

(page)

OTHER NAMES

SOURCE COUNTY

Lake of the Woods

MOUTH COUNTY

Lake of the Woods

MILES

SOURCE

SEC

36

T

158N

R

30W

TWP

?

DIRECTION & AREA DRAINED

Flowing from S. to N.

MOUTH

Hay Creek

SEC

35

T

159N

R

30W

TWP

Rapid River

Name Origin & Remarks

T159-E31

T159-R32

6. SOURCE COUNTY Lake of the Woods \*  
STREAM Beltrami MOUTH COUNTY Beltrami \*  
Lake of the Woods \*

NAME BAUDETTE RIVER \*  
REF Upham <sup>4v</sup> 36 Minn. Plathook, 1916  
Ms Canby map Lake of the Woods (page) 4, 6

PRON \_\_\_\_\_ MILES \_\_\_\_\_  
OTHER NAMES RIVIERE BAUDETTE *So shown on David Thompson's map, 1826  
Thought to be a French personal surname*

• Junction of West + South Forks • 15 <sup>v</sup> 160  
SOURCE Lake of the Woods SEC 16 or 21 \* T 159 N \* R 32 W \* TWP Rulien \*

DIRECTION & AREA DRAINED Flows N.E. \*

MOUTH Rainy River \*  
Description & Name Origin SEC 28 \*<sup>11</sup> T 161 N \* R 31 W \* TWP Baudette \*  
*160N* \*  
*Spooner*

An early French name, probably in commemoration of a fur trader.

NAME South Fork Baudette River CO Lake of the Woods  
 (stream)

FROM ----- REF M<sup>c</sup>Cauley Map Lake of the Woods 6  
 (page) -----

OTHER  
 NAMES -----

SOURCE Lake of the Woods MOUTH Lake of the Woods  
 COUNTY ----- COUNTY ----- MILES -----

SOURCE ----- SEC 16 T 159 R 32 TWP -----

DIRECTION & AREA DRAINED Flows N. E.  
 -----

MOUTH Baudette river SEC 22 T 160 R 31 TWP -----

Name Origin  
 & Remarks:

T159-R33

6.

NAME Croswell Creek  
(stream)

CO

Lake of the Woods  
~~Beltrami~~

REF McCauley map Lake of the Woods 5, 6  
Minn. Plat Book 1916  
(page)

PRON

OTHER NAMES Croswell's Creek

SOURCE COUNTY

Lake of the Woods  
Beltrami

MOUTH COUNTY

Lake of the Woods  
Beltrami

MILES

SOURCE

SEC

4

T

159N

R

33W

TWP

DIRECTION & AREA DRAINED

Flows Northeast

MOUTH

Peppermint river

SEC

15

T

160N

R

32W

TWP

Walhalla

Name/Origin  
& Remarks

6. STREAM SOURCE COUNTY Lake of the Woods<sup>x</sup> MOUTH COUNTY Beltrami<sup>x</sup>  
*Lake of the Woods*

NAME PEPPERMINT CREEK<sup>x</sup> REF Upham, 43<sup>(page)</sup>  
*Co. Map [1935?]*  
*Ms. early map Lake of the Woods*

PRON \_\_\_\_\_ MILES \_\_\_\_\_

OTHER NAMES \_\_\_\_\_

SOURCE \_\_\_\_\_ SEC 2<sup>x</sup> T 159N<sup>x</sup> R 33W<sup>x</sup> TWP Park<sup>x</sup>  
*19* *160* *32*

DIRECTION & AREA DRAINED Flows n.e.<sup>y</sup>

MOUTH Wentz Road River<sup>x</sup> SEC 1<sup>x</sup> T 160N<sup>x</sup> R 32W<sup>x</sup> TWP Walhalla<sup>x</sup>  
*Wentz Road River*

Description & Name Origin *Named for a native species of mint, including most notably the wild bergamot (Monarda fistulosa).*

T159-R34

T159-R35

T159-R36

6.

STREAM

SOURCE

MOUTH

COUNTY

COUNTY

COUNTY

Lake of the Woods Lake of the Woods Lake of the Woods

NAME

Roseau River (North Fork)

REF

Soil Survey 1926  
(page)

PRON

MILES

OTHER  
NAMES

Enters Map.

SOURCE

?

SEC

31

T

159 N

R

36 W

TWP

Beaver Dam

DIRECTION &  
AREA DRAINED

Flows east and south

MOUTH

Leaves Map.

SEC

33

T

159 N

R

36 W

TWP

Beaver Dam

Description &  
Name Origin

Only three miles of this stream on map.

R. Schweitzer 7-9-40

40

\*

NAME OF THE  
DESCRIPTION

ROUTE SEC A B LAL

TYPE OF ROAD  
DIRECTION

ROUTE SEC A B LAL

WIDTH  
OF ROAD


ROUTE WIDTH

(LAL)

ROUTE

ROUTE COORDINATE COORDINATE COORDINATE

T160-R30



6.

NAME

Rapid River  
(stream)

CO

Lake of the Woods

PRON

REF

# 39 Map (page)

OTHER  
NAMESSOURCE  
COUNTYLake of the Woods  
North Branch ofMOUTH  
COUNTY

Lake of the Woods MILES

SOURCE

South Branch Rapid R.

SEC 2

T 158 N

R 31 W

TWP

Swiftwater

DIRECTION &  
AREA DRAINED

South to N.E.

MOUTH

Painy River

SEC 12

T 160 N

R 30 W

TWP

Gudrid

Name Origin  
& Remarks

6. SOURCE LAKE of MOUTH LAKE of LAKE of  
STREAM COUNTY the WOODS COUNTY the WOODS COUNTY the WOODS

PLACE NAMES & STUDY MAP No. 3

NAME RAPID RIVER REF 1930 RR map of Minn (page)

PRON \_\_\_\_\_ MILES \_\_\_\_\_

OTHER NAMES \_\_\_\_\_

SOURCE \_\_\_\_\_ SEC T 157 N R 35 W TWP \_\_\_\_\_

DIRECTION & AREA DRAINED into flowing north east and north

MOUTH RAINY RIVER SEC \_\_\_\_\_ T 160 N R 30 W TWP \_\_\_\_\_

Description & Name Origin

3/27/41 Schieck

FORM 100-1  
DESCRIPTION

NAME \_\_\_\_\_ SEC \_\_\_\_\_ L \_\_\_\_\_ B \_\_\_\_\_

VERY DETAILED  
DIRECTION

SOURCE \_\_\_\_\_ SEC \_\_\_\_\_ L \_\_\_\_\_ B \_\_\_\_\_

NAME \_\_\_\_\_  
CLASS \_\_\_\_\_

TYPE \_\_\_\_\_

DATE \_\_\_\_\_

CLASSIFICATION \_\_\_\_\_  
SOURCE \_\_\_\_\_

FORM 100-1

2974

6.

NAME RAPID RIVER  
(stream)

CO LAKE of THE WOODS

PLACE NAMES STUDY MAP No. 2

PRON \_\_\_\_\_

REF Miner 1940 Highway map  
(page)

OTHER NAMES \_\_\_\_\_

SOURCE COUNTY \_\_\_\_\_

LAKE of THE WOODS

MOUTH COUNTY \_\_\_\_\_

KOOCHICHIING

MILES \_\_\_\_\_

SOURCE \_\_\_\_\_

SEC \_\_\_\_\_

T 157 N R 35

TWP \_\_\_\_\_

DIRECTION & AREA DRAINED \_\_\_\_\_

flowing east and north east  
into

~~from~~  
~~Leaves Co. T. 160 R. 30~~

MOUTH \_\_\_\_\_

RAINY RIVER

SEC \_\_\_\_\_

12

T 160 N R 30 N

TWP \_\_\_\_\_

Name Origin  
& Remarks

12/21 /40 Schieck

6.

SOURCE MOUTH  
COUNTY Lake of the Woods COUNTY Lake of the Woods COUNTY Lake of the Woods

NAME Rapid River REF Soil Survey Soil-1926  
(page)

PRON \_\_\_\_\_ MILES \_\_\_\_\_

OTHER NAMES \_\_\_\_\_

*No. and So. Branches*

SOURCE Rapid River SEC 2 T 158-N R 31-W TWP Swift-water

DIRECTION & AREA DRAINED Flows east and north into Rainy river - at Clementson village

MOUTH Rainy river SEC 12 T 160-N R 30-W TWP Gudrid

Description & Name Origin

*Formed by tributaries - of irregular course.*

*R. Schwitzer 7-9-40.*

NOTE: OLYMPIA  
DESCRIPTION Y

FORMER

SEC

I

II

III

VERY DISTANT  
DISCREPANCY Y

BOUNCE

SEC

I

II

III

NOTES  
OLYMPIA

ALON

NOTES

(1-20)

NOTES

II

BLIND

OLYMPIA

OLYMPIA

OLYMPIA

30/100

6.

STREAM SOURCE COUNTY Lake of the Woods MOUTH COUNTY Lake of the Woods COUNTY Lake of the Woods

NAME Silver creek REF Soil Survey 1926  
(page)

PRON \_\_\_\_\_ MILES \_\_\_\_\_

OTHER NAMES \_\_\_\_\_

SOURCE \_\_\_\_\_ SEC 26 T 160-N R 30-W TWP Gudrid

DIRECTION & AREA DRAINED Flows north into Rainy river

MOUTH Rainy river SEC 10 T 160-N R 30-W TWP Gudrid

Description &  
Name Origin

An intermittent stream.

Behreng 7-9-40

NAME OF VESSEL  
REGISTRATION #

NORTH SEC I H SML

TYPE OF VESSEL  
DIRECTION #

BOAT SEC I H SML

WIND  
DIR

WIND DIR

WIND DIR (1000)

WIND

WIND

WIND

WIND

6.

NAME SILVER CREEK (stream) CO Lake of the Woods  
 ME Caulby Map Lake of the Woods 6  
 PRON \_\_\_\_\_ REF Lake of the Woods Co. Soil Map 1926  
 (page)

OTHER NAMES UNNAMED

SOURCE COUNTY Lake of the Woods MOUTH COUNTY Lake of the Woods MILES \_\_\_\_\_  
 .75

SOURCE NE 1/4 SEC 26 T 160 N R 30 W TWP Gudrid

DIRECTION & AREA DRAINED North through Sec 23-24-14-15-10

MOUTH Rainy River SEC 10 T 160 N R 30 W TWP Gudrid

Name Origin  
& Remarks

*E. H. Hanson*

NAME ? (stream) CO LAKE OF THE WOODS

PRON \_\_\_\_\_ REF STANDARD MAP LAKE OF THE WOODS  
MCGILL-WARNER (page)

OTHER NAMES \_\_\_\_\_

SOURCE COUNTY LAKE OF THE WOODS MOUTH COUNTY LAKE OF THE WOODS MILES \_\_\_\_\_

SOURCE \_\_\_\_\_ SEC 25 T 160N R 30W TWP 64DRID

DIRECTION & AREA DRAINED Flows = NORTHWEST

MOUTH RAINY RIVER SEC 10 T 160N R 30W TWP 64DRID  
Name Origin  
& Remarks:

*Jugella 2/2/42*

T160-R31

6.

STREAM

SOURCE

MOUTH

COUNTY

COUNTY

COUNTY

Lake of Woods COUNTY Lake of Woods COUNTY Lake of Woods

NAME BAUDETTE RIVER

RR Comm Map Wisconsin 1930  
1909-14 Water Resources Division

REF STATE DRAINAGE COMM.

(page) 567

PRON \_\_\_\_\_ MILES \_\_\_\_\_

OTHER NAMES \_\_\_\_\_

SOURCE ? SEC \_\_\_\_\_ T 159N R 32W TWP ?

DIRECTION &amp; AREA DRAINED Flows northeast

MOUTH RAINY RIVER SEC \_\_\_\_\_ T 160N R 31W TWP \_\_\_\_\_

Description &amp;

Name Origin (Hudson Bay Drainage)

2-15-41

A. Rasmussen

6.

NAME

*Baudette River*  
(stream)

CO

*Lake of the Woods*

PRON

REF

# *39* *Map*

(page)

OTHER  
NAMESSOURCE  
COUNTY*Lake of the Woods*MOUTH  
COUNTY*Lake of the Woods*

MILES

SOURCE

*?*SEC *16*T *159N*R *32W*

TWP

*Rulien*DIRECTION &  
AREA DRAINED*N. 75° E.**Small bay of*

MOUTH

*Lainy River*SEC *11*T *160N*R *31W*

TWP

*Spooner*Name Origin  
& Remarks

6. SOURCE LAKE of MOUTH LAKE of LAKE of -  
STREAM COUNTY The WOODS COUNTY The WOODS COUNTY The WOODS

PLACE NAMES & STUDY MAP No. 3

NAME BEAUDETTE RIVER REF 1930 RR map of Minn (page) 1

PRON \_\_\_\_\_ MILES \_\_\_\_\_

OTHER NAMES \_\_\_\_\_

SOURCE \_\_\_\_\_ SEC T 159 N R 32 N TWP \_\_\_\_\_

DIRECTION & AREA DRAINED \_\_\_\_\_ flowing north east \_\_\_\_\_  
into \_\_\_\_\_

MOUTH RAINY RIVER SEC T 160 N R 31 W TWP \_\_\_\_\_

Description & Name Origin

3/27/41 Schick

FORM 10710  
REVISION 1

NAME

SSN

1

2

DATE

TYPE DELETED  
DIRECTOR

SOURCE

SSN

1

2

DATE

NAME  
SOURCE

SSN

DATE

NAME

SSN

(Date)

PLACE NAME SOURCE DATE

29.73

NAME

SSN

DATE

DATE

SOURCE

NAME

6.

STREAM SOURCE COUNTY BELTRAMI MOUTH COUNTY BELTRAMI COUNTY BELTRAMI

NO. 26  
LAKE OF THIS WOODS

BELTRAMI CO. TEXT - P. 134

NAME BIG RIVER REF WINCHELL GEOL OF MINN. V. 4  
(page)

PRON \_\_\_\_\_ MILES \_\_\_\_\_

OTHER NAMES BAUDET RIVER - PINE RIVER

SOURCE \_\_\_\_\_ SEC \_\_\_\_\_ T \_\_\_\_\_ R \_\_\_\_\_ TWP \_\_\_\_\_

DIRECTION & AREA DRAINED \_\_\_\_\_

MOUTH Small Bay of Rainy R. SEC 11 T 160 R 3 TWP \_\_\_\_\_

Description & Name Origin CALLED BY THE INDIANS BIG RIVER!

*Jugalla 1/30/41*

6. SOURCE COUNTY BELTRAMI MOUTH COUNTY BELTRAMI COUNTY BELTRAMI <sup>NOV 24</sup> LAKE OF THE WOODS  
STREAM BELTRAMI COUNTY BELTRAMI COUNTY BELTRAMI COUNTY BELTRAMI BELTRAMI Co. TEXT. P. 134  
NAME PINE RIVER REF WINCHELL GEOL OF MINN. V. 4  
(page)

PRON \_\_\_\_\_ MILES \_\_\_\_\_

OTHER NAMES BIG RIVER - RAUDET RIVER

SOURCE SWAMP N. OF RED LAKE SEC \_\_\_\_\_ T \_\_\_\_\_ R \_\_\_\_\_ TWP ?

DIRECTION & AREA DRAINED Flows NORTH EAST - NEARLY PARALLEL WITH RAPID RIVER.

MOUTH ? SEC 11 T 160 R 31 TWP ?

Description &  
Name Origin

Jugalla 10/30/41

6.

132

NAME ? (stream) CO LAKE OF THE WOODS

PRON \_\_\_\_\_ REF STANDARD MAP LAKE OF THE WOODS  
MR BILL WARNER CO. (page)

OTHER NAMES \_\_\_\_\_

SOURCE COUNTY LAKE OF THE WOODS MOUTH COUNTY LAKE OF THE WOODS MILES \_\_\_\_\_

SOURCE \_\_\_\_\_ SEC 31 T 160N R 31W TWP SPOONER

DIRECTION & AREA DRAINED FLows. N.E. AND EAST.

MOUTH BOUDETTE RIVER SEC 22 T 160N R 31W TWP SPOONER  
Name Origin  
& Remarks:

*Jugalla 2/3/42*

6.

NAME

MILLER CREEK  
(stream)

CO

Lake of the Woods

ME Cauley Map Lake of the Woods 6, 4

REF

Lake of the Woods Co. Soil Map, 1926  
(page)

PRON

OTHER  
NAMES

UNNAMED

SOURCE  
COUNTY

Lake of the Woods

MOUTH  
COUNTY

Lake of the Woods

MILES

SOURCE

SW 1/4

SEC

18

T

160

R

31

TWP

Spornes

DIRECTION &  
AREA DRAINEDNorth through sec 7-8-5, into Baudette Twp.  
27, 28

MOUTH

Rainy River  
Name Origin  
& Remarks

SEC

27

T

161

R

31

TWP

Baudette

Ed. Thomas

NAME West Fork Baudette River CO Lake of the Woods  
(stream)

PRON \_\_\_\_\_

REF M<sup>c</sup>Cauley Map Lake of the Woods 6  
(page)

OTHER  
 NAMES \_\_\_\_\_

SOURCE  
 COUNTY

Lake of the Woods

MOUTH  
 COUNTY

Lake of the Woods

MILES \_\_\_\_\_

SOURCE \_\_\_\_\_

SEC

31

T

160

R

31

TWP \_\_\_\_\_

DIRECTION &  
 AREA DRAINED

Flows N. E.

MOUTH

Baudette river

SEC

22

T

160

R

31

TWP \_\_\_\_\_

Name Origin  
 & Remarks:

7.

NATURAL  
FEATURE"gravel ridge" or "old lake beach" Co. Lake of the Woods

NAME

REF

# 39 Map (page)

PRON

AREA &  
DIMENS

As inked in our maps 2.3 mi long

OTHER  
NAMESEXACT  
SITE160 N 31 W  
161 N 32 W  
T 162 N R 33 WSpooner, Walhalla,  
Haberer, McQuay,  
Zippel, Chigren.GEN  
LOCDescription &  
Name Origin

Except for 1/8 mile on east end, extended E. to N. N.  
about 6 to 8 miles south of present shore of Lake of the  
Woods, East end parallels Laine river.

Not Originally on map, but inked in.

T160-R32

6.

NAME CROSWELL CREEK (stream) CO Beltrami *Lake of The Woods*PRON \_\_\_\_\_ REF Minn. State Atlas (page) \_\_\_\_\_

OTHER NAMES \_\_\_\_\_

SOURCE COUNTY Beltrami MOUTH COUNTY Beltrami MILES \_\_\_\_\_SOURCE \_\_\_\_\_ SEC 4 T 159 R 33 TWP ?DIRECTION & AREA DRAINED FLOWS NORTH EASTMOUTH Peppermint River SEC 15 T 160 R 32 TWP WalhallaName Origin  
& Remarks:

3/17 E. Omdorf

NAME CROSWELL'S CREEK (stream) CO LAKE OF THE WOODS

PRON \_\_\_\_\_ REF 1940 Atlas of Minn. Hwys. 39-172 <sup>Sheet</sup>  
(page)

OTHER NAMES \_\_\_\_\_

SOURCE COUNTY LAKE OF THE WOODS MOUTH COUNTY LAKE OF THE WOODS MILES \_\_\_\_\_

SOURCE \_\_\_\_\_ SEC 4 T 129 R 33 TWP PARK

DIRECTION & AREA DRAINED Through S.E. & N.E.

MOUTH PEPPERMENT CREEK SEC 15 T 160 R 32 TWP WALHALLA

Name Origin  
& Remarks:

2/30-42 gashow

6. SOURCE MOUTH  
STREAM COUNTY Lake of the Woods COUNTY Lake of the Woods COUNTY Lake of the Woods

NAME Peppermint creek REF Soil Survey 1926  
(page)

PRON \_\_\_\_\_ MILES \_\_\_\_\_

OTHER NAMES \_\_\_\_\_

SOURCE Intermittent streams SEC 2-3 T 159-N R 33-W TWP Park

DIRECTION & AREA DRAINED Flows north and east into Winter Road river.

MOUTH Winter Road river SEC 1 T 160-N R 32-W TWP Wahalla  
~~Wahalla~~

Description &  
Name Origin

An intermittent stream - tributary to Winter Road river.

A. Schweitzer 7-9-40

NAME OF THE  
DESCRIPTION

FOAM SEC 1 2 3 4 5 6 7 8 9 10 11 12 13 14 15 16 17 18 19 20

VERY DRY BIRD  
DIRECTION

SOON SEC 1 2 3 4 5 6 7 8 9 10 11 12 13 14 15 16 17 18 19 20

WATER  
CUTS

WATER RITES

WATER (LIFE)

WATER

WATER

WATER

WATER

NAME PEPPERMENT CREEK (stream) CO LAKE OF THE WOODS

PRON \_\_\_\_\_ REF 1940 Atlas of Minn. Hwys. <sup>Sheet</sup> 39-2  
(page)

OTHER NAMES \_\_\_\_\_

SOURCE COUNTY LAKE OF THE WOODS MOUTH COUNTY LAKE OF THE WOODS MILES \_\_\_\_\_

SOURCE \_\_\_\_\_ SEC 30 T 160 R 32 TWP WALHALLA

DIRECTION & AREA DRAINED Flows NE

MOUTH WINTER ROAD RIVER SEC 1 T 160 R 32 TWP WALHALLA

Name Origin  
& Remarks:

3/30-42 gathorn

6.

NAME

*Pepperment Creek*  
(stream)

CO

*Lake of the Woods*

PRON

REF

*# 39 Map*

(page)

OTHER  
NAMES

SOURCE  
COUNTY

*Lake of the Woods*

MOUTH  
COUNTY

*Lake of the Woods*

MILES

SOURCE

SEC

*2*

T

*159N*

R

*33W*

TWP

*Park*

DIRECTION &  
AREA DRAINED

MOUTH

*Winter Road River*

SEC

*1*

T

*160N*

R

*32W*

TWP

*Kalkaska*

Name Origin

& Remarks

*one word*

6.

Lake of The Woods

NAME PEPPERMINT RIVER CO Beltrami  
(stream)

PRON \_\_\_\_\_ REF Minn. State Atlas  
(page)

OTHER NAMES \_\_\_\_\_

SOURCE COUNTY Beltrami MOUTH COUNTY Beltrami MILES \_\_\_\_\_

SOURCH \_\_\_\_\_ SEC 19 T 160 R 32 TWP Walhalla

DIRECTION & AREA DRAINED Flows North East

MOUTH Winter Road River SEC 1 T 160 R 32 TWP Walhalla

Name Origin  
& Remarks:

3/17 E. Lundorf

6.

STREAM

SOURCE  
COUNTYLake of Woods  
BELTRAMIMOUTH  
COUNTYLake of Woods  
BELTRAMI

COUNTY

Lake of Woods  
BELTRAMI

NAME

PEPPERMINT CREEK

REF

RRC Comm. Map Minn. 1930  
UPHAM

43

(page)

PRON

MILES

OTHER  
NAMES

SOURCE

SEC

T

159N

R

33W

TWP

DIRECTION &  
AREA DRAINED

Flows northeast

MOUTH WINTER ROAD RIVER SEC

T

160N

R

37W

TWP

Description &  
Name Originis named for its native species  
of mint including most notably the  
wild bergamot (*Monarda fistulosa*).

8/14/40

Eustav Hennings

1950 0-1-11  
DESCRIPTION Y

MOBILE 380 3 4 191

VEHICLE DRIVEN  
DESCRIPTION Y

MOBILE 380 3 4 191

INVEST  
OTHER

BY OR PART

BY OR PART (Date)

ALBANY CORNELL CORNELL CORNELL  
SCHOOL COLLEGE COLLEGE COLLEGE

6.

Now LAKE OF THE WOODS

Now LAKE OF THE WOODS

Now 25

STREAM SOURCE COUNTY BELTRAMI MOUTH COUNTY BELTRAMI COUNTY BELTRAMI LAKE OF THE WOODS

NAME P PEPPER R REF WINCHELL GEOL OF MINN. V. 4 BELTRAMI CO. TEXT - 134 (page)

PRON \_\_\_\_\_ MILES \_\_\_\_\_

OTHER NAMES \_\_\_\_\_

SOURCE \_\_\_\_\_ SEC 19 T 160N R 34W TWP P \_\_\_\_\_

DIRECTION & AREA DRAINED FLOWS N.E. ENTERS WINTER ROAD RIVER 6 MILES FROM ITS MOUTH

MOUTH WINTER ROAD RIVER SEC 1 T 160N R 32W TWP P \_\_\_\_\_

Description &  
Name Origin

Ingallo 10/3/41

6. SOURCE COUNTY LAKE OF THE WOODS MOUTH COUNTY LAKE OF THE WOODS COUNTY BELTRAMI LAKE OF THE WOODS  
STREAM COUNTY THE WOODS COUNTY THE WOODS COUNTY BELTRAMI LAKE OF THE WOODS  
NAME PEPPER RIVER REF WINDMELL GEOLOGICAL SURVEY MINN. V. 4 BELTRAMI CO. TEXT P. 134 (page)  
WOODS

PRON \_\_\_\_\_ MILES \_\_\_\_\_

OTHER NAMES MC CAULEY RIVER \_\_\_\_\_

SOURCE ? \_\_\_\_\_ SEC \_\_\_\_\_ T \_\_\_\_\_ R \_\_\_\_\_ TWP ? \_\_\_\_\_

DIRECTION & AREA DRAINED \_\_\_\_\_

MOUTH ? Winter Road R. SEC 1 T 160 R 32 TWP ? \_\_\_\_\_

Description & Name Origin

A SMALL STREAM WEST OF WINTER ROAD RIVER.

Jugalla 10/3/14

6. SOURCE COUNTY LAKE OF THE WOODS MOUTH COUNTY LAKE OF THE WOODS COUNTY BELTRAMI LAKE OF THE WOODS NOW 80

NAME McCauley River REF Winchell Geol of Minn. V. 4 BELTRAMI Co. TEXT. P 98 99 (page)

PRON \_\_\_\_\_ MILES \_\_\_\_\_

OTHER NAMES PEPPER RIVER

SOURCE ? SEC T R TWP ?

DIRECTION & AREA DRAINED \_\_\_\_\_

MOUTH Winter Road R SEC 1 T 160 R 32 TWP 9

Description & Name Origin A SMALL STREAM WEST OF WINTER ROAD RIVER.

Ingallo 10/31/41

T160-R33

6.

NAME CANFIELD CREEK CO Lake of the Woods  
 (stream) McCauley map Lake of the Woods 4, 5  
 PRON \_\_\_\_\_ REF Lake of the Woods Co. Soil Map, 1926  
 (page)

OTHER  
 NAMES \_\_\_\_\_

SOURCE COUNTY Lake of the Woods MOUTH COUNTY Lake of the Woods MILES \_\_\_\_\_

SOURCE ? SE 1/4 SEC 4 T 160<sup>N</sup> R 33<sup>W</sup> TWP Polanso

DIRECTION & AREA DRAINED ? North into Mc Dougald trap

MOUTH ? Ditch SEC 13 T 161<sup>N</sup> R 33<sup>W</sup> TWP Mc Dougald

Name Origin  
 & Remarks

Not shown on map

*Ed. Hoover*

6.

NAME CORNFIELD CREEK (stream) CO LAKE OF THE WOODS

PRON \_\_\_\_\_ REF 1940 Atlas of Minn. Hwys. 39-7 <sup>Sheet</sup>  
(page)

OTHER NAMES \_\_\_\_\_

SOURCE COUNTY LAKE OF THE WOODS MOUTH COUNTY LAKE OF THE WOODS MILES \_\_\_\_\_

SOURCH \_\_\_\_\_ SEC 30 T 161 R 33 TWP MCDUGALD

DIRECTION & AREA DRAINED Down NE, SE, SW, & SE

MOUTH \_\_\_\_\_ SEC 7 T 160 R 33 TWP POTAMO

Name Origin  
& Remarks:

*3/30 42 gashow.*

T160-R34

6. SOURCE \*Lake of the Woods ✓  
COUNTY \*Beltrami ✓  
MOUTH \*Lake of the Woods x  
COUNTY \*Beltrami ✓  
NAME \*WINTER ROAD RIVER ✓  
REF \*Co. Map [1935?] \*Geol. Survey 1915  
\*Upham, 42, 43 \*Minn. Plathook, 1916  
\*M. C. Lanby map Lake of the Woods (page 4, 5)  
PRON \_\_\_\_\_ MILES \_\_\_\_\_

OTHER \*  
NAMES \*WINTER ROAD RIVER

SOURCE \*Winter Road Lake ✓  
SEC \*16<sup>15</sup> ✓ T \*160N<sup>10</sup> \*R \*34W<sup>10</sup> \*TWP \*Eugene ✓

DIRECTION &  
AREA DRAINED \*Flows northeast ✓

MOUTH \*Rainy River ✓  
SEC \*17<sup>21</sup> \*20 ✓ T \*161N<sup>10</sup> \*R \*31W<sup>10</sup> \*TWP \*Baudette ✓

Description & Name Origin  
\*So shown on David Thompson's map, 1826  
\*So named, according to Nathan Butler of St. Paul, who during many yrs. was engaged in surveying in N. Minn., for "a winter road, or dog sled trail, leaving the Rainy river at the mouth of the Winter Road river and running about S. 20° W. fifty miles, to the middle of the north shore of north Red Lake. The whole distance

is one continuous swamp . . . except where the streams have cut down into the ground from six to twelve feet below the surface, thus draining the land on either side for forty or fifty rods." (Geology of Minn., 4:160, 1889)

Translation of the Ajibway name

VERY DRY  
DISTRICT

SOURCE

380

I

B

315

TYPE  
OTHER

582

315

582

315

(315)

315

315  
SOURCE

315  
SOURCE

6.

NAME ? (stream) CO Lake of the Woods

PRON \_\_\_\_\_ REF # 39 Map (page) \_\_\_\_\_

OTHER NAMES \_\_\_\_\_

SOURCE COUNTY Lake of the Woods MOUTH COUNTY Lake of the Woods MILES \_\_\_\_\_

SOURCE \_\_\_\_\_ SEC 9 T 159N R 34W TWP Cloverdale

DIRECTION & AREA DRAINED Flowing from S. to N.

MOUTH Winter Road River SEC 15 T 160N R 34W TWP Eugene

Name Origin & Remarks

6.

136

NAME P (stream) CO LAKE OF THE WOODS

PRON REF STANDARD MAP LAKE OF THE WOODS  
McGILL-WARNER Co. (page)

OTHER NAMES

SOURCE COUNTY LAKE OF THE WOODS MOUTH COUNTY LAKE OF THE WOODS MILES

SOURCE SEC 4 T 169N R 34W TWP CLOVERDALE

DIRECTION & AREA DRAINED Flows S. N.W. AND NORTHEAST

MOUTH WINTER ROAD RIVER SEC 15 T 160N R 34W TWP

Name Origin & Remarks:

Jugals 2/2/42

T160-R35

T160-R36

6.

Lakes of The Woods

NAME WARRROAD RIVER \_\_\_\_\_ CO Beltrami \_\_\_\_\_  
(stream)FROM \_\_\_\_\_ REF Minn. State Atlas  
(page)OTHER  
NAMES \_\_\_\_\_SOURCE COUNTY Beltrami \_\_\_\_\_ MOUTH COUNTY ? \_\_\_\_\_ MILES \_\_\_\_\_SOURCE \_\_\_\_\_ SEC 8 T 160 R 36 TWP ? \_\_\_\_\_DIRECTION &  
AREA DRAINED Flows North West Leaves Co. Sec. 6 T. 160 R. 36 \_\_\_\_\_MOUTH ? \_\_\_\_\_ SEC \_\_\_\_\_ T \_\_\_\_\_ R \_\_\_\_\_ TWP \_\_\_\_\_Name Origin  
& Remarks:

3/17 E. Omdorf

T161-R31

6.

NAME BAUDETTE RIVER  
(stream)

CO LAKE of THE WOODS

PLACE NAMES STUDY MAP No. 2

PRON \_\_\_\_\_

REF Minn 1940 Hwy map  
(page) 7

OTHER NAMES \_\_\_\_\_

SOURCE COUNTY

LAKE of THE WOODS

MOUTH COUNTY

LAKE of THE WOODS MILES \_\_\_\_\_

SOURCE \_\_\_\_\_

SEC \_\_\_\_\_

T 159 N R 32 W TWP \_\_\_\_\_

DIRECTION & AREA DRAINED

flowing north east  
into

MOUTH

RAINY RIVER

SEC \_\_\_\_\_

T 161 N R 31 TWP \_\_\_\_\_

Name Origin  
& Remarks

12/21/40 Schieck

SECRET  
NOV 20 1954

SECRET

VERY HEAVY  
DIRECTION 5

SECRET

SECRET  
SECRET

SECRET  
SECRET

SECRET

SECRET

SECRET

2506

CP

6.

STREAM

SOURCE  
COUNTY

Lake of Woods COUNTY

MOUTH  
COUNTY

Lake of Woods COUNTY

COUNTY

Lake of Woods

RR Com on Map. Minn. 1930

NAME BAUDETTE RIVER

REF

UPHAM

36

(page)

PRON

MILES

OTHER  
NAMES

SOURCE

7

SEC

T

159N

R

32W

TWP

?

ETTE

DIRECTION &  
AREA DRAINED

~~Boudette Twp~~ Flows northeast

MOUTH

RAINY RIVER

SEC

T

161N

R

31W

TWP

Description &  
Name Origin

It is an early French name probably in commemoration of a fur trader.

NAME ORIGIN

DESCRIPTION

MONTH

SEC

J

H

MIN

VERY DERIVED

DESCRIPTION

MONTH

SEC

J

H

MIN

NAME

ORIGIN

MONTH

NAME

NAME

SEC

(note)

SEVEN

COMMA

COMMA

COMMA

9

SEVEN

MONTH

6.

131

NAME BOUDETTE RIVER CO LAKE OF THE WOODS  
(stream)

PRON \_\_\_\_\_ REF STANDARD MAP LAKE OF THE WOODS  
McGILL-WARNER CO. (page)

OTHER NAMES \_\_\_\_\_

SOURCE \_\_\_\_\_ MOUTH \_\_\_\_\_  
 COUNTY LAKE OF THE WOODS COUNTY LAKE OF THE WOODS MILES \_\_\_\_\_

SOURCE \_\_\_\_\_ SEC 25 T 139N R 92W TWP PULIEN

DIRECTION & AREA DRAINED Flows N.E. AND NORTH

MOUTH RAINY RIVER SEC 35 T 166N R 91W TWP BAUDETTE  
 Name Origin  
 & Remarks:

*Jugalls* 2/2/42

6. SOURCE MOUTH  
STREAM COUNTY Lake of the Woods COUNTY Lake of the Woods COUNTY Lake of the Woods

NAME Baudette river REF Soil Survey 1926  
(page)

PRON \_\_\_\_\_ MILES \_\_\_\_\_

OTHER NAMES \_\_\_\_\_

SOURCE Intermittent streams SEC 21-30 T 159-N R 32-W TWP Rulien

DIRECTION & AREA DRAINED Flows north and east between Baudette and Spooner villages into  
Rainy River

MOUTH Rainy River SEC 35 T 161-N R 31-W TWP Baudette

Description &  
Name Origin

An irregular course - with many intermittent tributaries.

Melvin 7-9-40.

Name of Ship  
Description of

WORLD SEC I B JMB

TYPE OF VESSEL  
DIRECTION of

SOURCE SEC I B JMB

TYPE OF  
VESSEL

WORLD SEC I B JMB

WORLD SEC I B JMB

(over)

WORLD SEC I B JMB

6.

NAME BAUDETTE RIVER (stream) CO Lake of the Woods  
Beltrami

PRON \_\_\_\_\_ REF Minn. State Atlas  
(page)

OTHER  
NAMES \_\_\_\_\_

SOURCE Lake of the Woods MOUTH Lake of the Woods  
COUNTY Beltrami COUNTY Beltrami MILES \_\_\_\_\_

SOURCE \_\_\_\_\_ SEC 16 T 159 R 32 TWP ?

DIRECTION &  
AREA DRAINED FLows NORTH EAST THROUGH SPOONER TWP.

MOUTH Rainy River SEC 35 T 161 R 31 TWP BAUDETTE

Name Origin  
& Remarks:

3/17 E. Orndorff

6.

STREAM

SOURCE  
COUNTY*Lake of the Woods*  
~~BELTRAMI~~MOUTH  
COUNTY*Lake of the Woods*  
~~BELTRAMI~~COUNTY ~~BELTRAMI~~

NAME

RIVIERE BEAUDETTE

REF

*R.R. Comm. Map Minn. 1930*  
*UPHAM 42*

(page)

PRON

MILES

OTHER  
NAMES

SOURCE

SEC

T

*159R 322W*

TWP

DIRECTION &  
AREA DRAINED*Flows northeast*

MOUTH

RAINY RIVER

SEC

T

*161*  
*(60)R (37)W*

TWP

Description &  
Name Origin*is thought to be a French personal  
surname.**8/14/40**Gustav Hennings*

6.

STREAM

SOURCE

COUNTY

LAKE OF

MOUTH

LAKE OF

Now LAKE OF

LAKE OF THE WOODS

258

THE WOODS

COUNTY

THE WOODS

COUNTY

~~BELTRAMI~~

BELTRAMI CO. PLATE 64

NAME

HOVELAND RIVER

REF

WINCHELL GEOL OF MINN. V. 4  
(page)

PRON

MILES

OTHER  
NAMES

SOURCE

SEC

26

T

161N

R

32W

TWP

9

DIRECTION &  
AREA DRAINED

Flows N.W. AND N.E

MOUTH

LAKE OF THE WOODS

SEC

7

T

161N

R

31W

TWP

9

Description &  
Name Origin

Ingalls 11/14/11

6. SOURCE MOUTH  
STREAM COUNTY Lake of the Woods COUNTY Lake of the Woods COUNTY Lake of the Woods

NAME Miller creek REF Soil Survey 1926  
(page)

PRON \_\_\_\_\_ MILES \_\_\_\_\_

OTHER NAMES \_\_\_\_\_

SOURCE Intermittent streams SEC 13 T 160-N R 32-W TWP ~~Wabasha~~ WALK HALLA

DIRECTION & AREA DRAINED Flows north and east into Rainy river

MOUTH Rainy river SEC 27 T 161-N R 31-W TWP Baudette

Description &  
Name Origin

An intermittent stream.

R. Schmitzer 7-9-40

29

FROM DIRECTOR  
RESOLUTION 1

TO :

SEC

1

2

3

FROM DIRECTOR  
RESOLUTION 1

TO :

SEC

1

2

3

FROM  
DIRECTOR

TO :

SEC

(b/c)

TO :

COMPTROLLER

COMPTROLLER

COMPTROLLER

COMPTROLLER

COMPTROLLER

COMPTROLLER

COMPTROLLER

6.

STREAM

SOURCE  
COUNTYLAKE OF  
THE WOODSMOUTH  
COUNTYLAKE OF  
THE WOODS

COUNTY

~~BELTRAMI~~ LAKE OF THE  
WOODS

New 27

NAME

SAW MILL RIVER

REF

WINCHELL GEOL. OF MINN. V. 4  
(page)  
BELTRAMI CO. TEXT - P. 134

PRON

MILES

OTHER  
NAMES

WINTER ROAD RIVER

SOURCE

SEC

17

T

159N

R

32W

TWP

9

DIRECTION &  
AREA DRAINED

FLOWS N.E. NEARLY PARELLEL WITH BAUDET RIVER.

MOUTH

LAKE OF WOODS

SEC

20

T

14N

R

31W

TWP

9

Description &  
Name OriginBECAUSE THERE IS A SAW MILL OPPOSITE ITS MOUTH,  
IT IS SOMETIMES CALLED SAW MILL RIVER.

Ingalls 10/31/41

6.

STREAM

SOURCE

MOUTH

COUNTY

COUNTY

COUNTY

Lake of the Woods

Lake of the Woods

Lake of the Woods

NAME

Sensky creek

REF

Soil Survey 1926  
(page)

PRON

MILES

OTHER  
NAMES

SOURCE

Intermittent streams SEC 32 T 161-N R 31-W TWP Baudette

DIRECTION &  
AREA DRAINED

Flows north and east into Rainy river.

MOUTH

Rainy River

SEC

21

T

161-N

R

31-W

TWP

Baudette

Description &amp;

Name Origin

Short-irregular course.

Schwitzer 7-9-40.

NAME OF THE  
DESCRIPTION Y

NUMBER

SEC

I

V

LM

TYPE OF VEHICLE  
DESCRIPTION Y

NUMBER

SEC

I

V

LM

WHEELS  
OTHER

INCH

WHEELS

TYPE

SEC

(LxCo)

CLASS

CLASS

CLASS

CLASS

CLASS

CLASS

CLASS

6.

NAME SENSKY CREEK CO Lake of the Woods  
(stream) McCauley map Lake of the Woods 4PRON \_\_\_\_\_ REF Lake of the Woods 6, Soil map, 1916  
(page)OTHER NAMES UNNAMEDSOURCE COUNTY Lake of the Woods MOUTH COUNTY Lake of the Woods MILES \_\_\_\_\_SOURCE NW 1/4 SEC 32 T 161 R 31 W TWP BaudetteDIRECTION & AREA DRAINED North East through Sec 29-28-20-21MOUTH Rainy River SEC 21 T 161 R 31 W TWP Baudette  
Name Origin  
& Remarks

S. Johnson

6.

186

NAME WINTER ROAD RIVER (stream) CO LAKE OF THE WOODSPRON \_\_\_\_\_ REF STANDARD MAP LAKE OF THE WOODS  
McGILL-WARNER CO.

OTHER NAMES \_\_\_\_\_

SOURCE COUNTY LAKE OF THE WOODS MOUTH COUNTY LAKE OF THE WOODS MILES \_\_\_\_\_SOURCE WINTER ROAD LAKE SEC 16 T 160N R 34W TWP EUGENEDIRECTION & AREA DRAINED Flows S.E. AND NORTHEAST.MOUTH RAINY RIVER SEC 20 T 161N R 31W TWP BAUDETTE  
Name Origin  
& Remarks:

Jugala 2/2/42

6.

STREAM SOURCE MOUTH  
 COUNTY Lake of the Woods COUNTY Lake of the Woods COUNTY Lake of the Woods

NAME Winter Road river REF Soil Survey 1926  
 (page)

PRON \_\_\_\_\_ MILES \_\_\_\_\_

OTHER NAMES \_\_\_\_\_

SOURCE Intermittent streams SEC 15 T 160-N R 34-W TWP Eugene

DIRECTION & AREA DRAINED Flows east and north thru village of Pitt-into Rainy River

MOUTH Rainy River SEC 20 T 161-N R 31-W TWP Baudette

Description &  
 Name Origin

Long of irregular course.

*Schwitzer*

7-9-40.

Name of Ship  
Description of

ROCK

SEC

A

B

IAL

WIND DIRECTION  
DIRECTION of

3000 FT

SEC

A

B

IAL

WIND  
DIRECTION

1000

WIND

WIND

SEC

(1000)

0100

0100

0100

0100

0100

0100

6.

Lake of The Woods

NAME WINTER ROAD RIVER CO Beltrami  
(stream)

PRON \_\_\_\_\_ REF Minn. State Atlas  
(page)

OTHER NAMES \_\_\_\_\_

SOURCE COUNTY Beltrami MOUTH COUNTY Beltrami MILES \_\_\_\_\_

SOURCE Winter Road Lake SEC 16 T 160 R 34 TWP Eugene

DIRECTION & AREA DRAINED Flows North East Through Potamo-Walhalla TWP's

MOUTH RAINY RIVER SEC 20 T 161 R 31 TWP BAUDETTE

Name Origin & Remarks:

3/17 E. Orndorff

6.

NAME

<sup>one word</sup>  
Winterhead River  
(stream)

CO

Lake of the Woods

PRON

REF

#39 Map  
(page)

OTHER  
NAMES

SOURCE  
COUNTY

Lake of the Woods

MOUTH  
COUNTY

Lake of the Woods MILES

SOURCE

Winterhead Lake

SEC 16

T 160N

R 34W

TWP

Eugene

DIRECTION &  
AREA DRAINED

Flowing from N. to N. E.

MOUTH

Rainy River  
Name Origin  
& Remarks

SEC 20

T 161N

R 31W

TWP

Baudette

6.

STREAM

SOURCE  
COUNTYLAKE OF  
THE WOODSMOUTH  
COUNTYLAKE OF  
THE WOODS

COUNTY

BELTRAMI LAKE OF THE  
WOODS

Nov 26

BELTRAMI CO. TEXT-1939

NAME WINTER ROAD RIVER REF WINCHELL GEOL OF MINN. V. 4  
(page)

PRON \_\_\_\_\_ MILES \_\_\_\_\_

OTHER NAMES SAW MILL RIVER \_\_\_\_\_

SOURCE \_\_\_\_\_ SEC 17 T 169 N R 32 W TWP 9 \_\_\_\_\_

DIRECTION &amp; AREA DRAINED FLOWS N.E. - NEARLY PARALLEL WITH BAUDET RIVER

MOUTH LAKE OF THE WOODS SEC 20 T 161 N R 31 W TWP 9 \_\_\_\_\_

Description &amp;

Name Origin

GAINS ITS NAME FROM THE FACT THAT IT IS THE STARTING  
POINT FOR THE WINTER TRAIL FROM THE RAINY RIVER TO RED LAKE.

Jurgella 10/31/41

NAME WINTER ROAD RIVER (stream) CO LAKE of THE WOODS  
 PLACE NAMES STUDY MAP No. 2

PRON \_\_\_\_\_ REF Minn 1940 Hwy map  
 (page)

OTHER  
 NAMES \_\_\_\_\_

SOURCE COUNTY LAKE of THE WOODS MOUTH COUNTY LAKE of THE WOODS MILES \_\_\_\_\_

SOURCE WINTER LAKE SEC \_\_\_\_\_ T 160 N R 34 W TWP \_\_\_\_\_

DIRECTION &  
 AREA DRAINED flowing east  
into

MOUTH RAINY RIVER SEC \_\_\_\_\_ T 161 N R 31 W TWP \_\_\_\_\_  
 Name Origin  
 & Remarks 12/21/40 Schick

W. BOWLING  
MEMORANDUM

NAME

NO.

3

DATE

VERY IMPORTANT  
DEFINITION 9

NUMBER

NO.

1

DATE

NUMBER  
NUMBER

NUMBER  
NUMBER

NUMBER

NUMBER  
NUMBER

NO.

(5)

NO.

(1,100)

PLACE NAME'S SIGNATURE HERE

2505

6.

STREAM

SOURCE  
COUNTY

Lake of Woods  
~~BELTRAMI~~

MOUTH  
COUNTY

Lake of the Woods  
~~BELTRAMI~~

Lake of The Woods  
~~BELTRAMI~~

NAME WINTER ROAD RIVER

REF

UPHAM

R.R. Commission Map Minn. 1930

43

(page)

PRON

MILES

OTHER  
NAMES

SOURCE WINTER ROAD LAKE SEC

T 160N R 34W TWP EUGENE

DIRECTION &  
AREA DRAINED

Flows east and northwest

MOUTH RAINY RIVER

SEC

T

161N R

31  
32W

TWP

Description &  
Name Origin

8/14/40

Gustav Hennrich

1950  
RESOLUTION #

NOV 11

SEC

1

WML

BY THE BOARD  
DIRECTOR #

BOARDS

SEC

1

WML

BY THE  
OFFICE

BY THE

BY THE

BY THE

BY THE

(date)

SECRET

CONFIDENTIAL

CONFIDENTIAL

CONFIDENTIAL

SECRET

CONFIDENTIAL

6.

STREAM

SOURCE  
COUNTY*Lake of The Woods*  
BELTRAMIMOUTH  
COUNTY*Lake of Woods*  
BELTRAMI

COUNTY

*Lake of The Woods*  
BELTRAMI

NAME

WINTER ROAD RIVER

REF

UPHAM

(page)

*RR Comm Map Minn. 1930*

42-43

PRON

MILES

OTHER  
NAMES

SOURCE

*Winter Road Lake*

SEC

T

*160N*

R

*34W*

TWP

DIRECTION &  
AREA DRAINED*Flows east and northeast*

MOUTH

RAINY

RIVER

SEC

T

*161N*

R

*31W*

TWP

Description &  
Name Origin*received its name, as noted by  
Nathan Butler, of Minneapolis, who during  
many years was engaged in surveying*

(OVER)

and land examinations in northern  
Minnesota, for "a winter road - an  
dog sled trail, leaving the Rainy  
river at the mouth of the Winter  
Road river and running about S. 20° W,  
fifty miles, to the middle of the north  
shore of the north Red lake. The whole  
distance is one continuous swamp,  
tamarack and aspen, except where the  
streams have cut down into the  
ground from six to twelve feet below  
the surface, thus drawing the land  
on either side for forty or fifty  
rods" (Geology of Minnesota, Vol. IV,  
1899, page 160.)

8/14/40

Gustav Hennings

6.

NAME WINTER ROAD RIVER  
(stream)

CO Lake of The Woods  
RR Comm. Map. Minn. 1930  
STATE DRAINAGE COMM.  
(page) 594

PRON -----

OTHER  
NAMES -----

SOURCE  
COUNTY

Lake of The Woods

MOUTH  
COUNTY

Lake of The Woods

MILES -----

SOURCE

Winter Road Lake

SEC -----

T 160N

R 34W

TWP -----

DIRECTION &  
AREA DRAINED

Flows eastward & northeast

MOUTH

RAINY RIVER

SEC -----

T 161N

R 31W

TWP -----

Name Origin  
& Remarks:

(Audson Bay Drainage)

2-26-41

—A. Rasmussen

6.

STREAM

SOURCE  
COUNTY

LAKE of MOUTH LAKE of  
the WOODS COUNTY the WOODS

COUNTY

LAKE of  
the WOODS

PLACE NAMES STUDY MAP No. 3

NAME

WINTER ROAD RIVER

REF

1930 RR map of Minn  
(page)

PRON

MILES

OTHER  
NAMES

SOURCE

SEC

T 160 N R 34 W TWP

DIRECTION &  
AREA DRAINED

flowing north east  
into

MOUTH

RAINY RIVER

SEC

T 161 N R 31 W TWP

Description &  
Name Origin

3/27/41 Schiesk

1950  
DIRECTION P

FROM SEC 1 N

THEY DIVINED  
DIRECTION P

SOURCE SEC 2 N

THEY  
DIRECTION P

FROM SEC 3 N

THEY  
DIRECTION P

PLACE NAMES  
2972

1950

1950

1950

1950

6. SOURCE LAKE OF MOUTH LAKE OF NOW-LAKE OF THE WOODS 256  
STREAM COUNTY THE WOODS COUNTY THE WOODS COUNTY BELTRAMI

NAME WINTER ROAD RIVER REF BELTRAMI Co. PLATE 64  
WINCHELL GEOL OF MINN. V. 4  
(page)

PRON \_\_\_\_\_ MILES \_\_\_\_\_

OTHER NAMES \_\_\_\_\_

SOURCE \_\_\_\_\_ SEC 29 T 160N R 34N TWP \_\_\_\_\_

DIRECTION & AREA DRAINED Flows N.E. \_\_\_\_\_

MOUTH \_\_\_\_\_ SEC 20 T 161N R 32W TWP \_\_\_\_\_

Description &  
Name Origin

Jugalla 11/14/41

6.

129

NAME P (stream) CO LAKE OF THE WOODSPRON REF STANDARD MAP LAKE OF THE WOODS  
McGILL-WARNER CO (PAGE)

OTHER NAMES

SOURCE MOUTH  
COUNTY LAKE OF THE WOODS COUNTY LAKE OF THE WOODS MILESSOURCE SEC 13 T 160N R 92W TWP WALHALLADIRECTION & AREA DRAINED Flows - NORTH EASTMOUTH RAINY RIVER SEC 28 T 161N R 91W TWP BAUDETTE  
Name Origin

&amp; Remarks:

Ingalls 2/2/42

6.

NAME

7  
(stream)

CO

Lake of the Woods

PRON

REF

#

39 Map

(page)

OTHER  
NAMESSOURCE  
COUNTY

Lake of the Woods

MOUTH  
COUNTY

Lake of the Woods

MILES

SOURCE

SEC

18

T

160N

R

31W

TWP

Spawner

DIRECTION &  
AREA DRAINED

Flowing from S. to N.E.

MOUTH

Rainy River

SEC

28

T

161N

R

31W

TWP

Baudette

Name Origin  
& Remarks

T161-R32

NAME

WABANICA CREEK  
(stream)

CO

Lake of the Woods  
M.E. Canby Map Lake of the Woods

PRON

REF

Lake of the Woods Co. Soil Map 1926  
(page)OTHER  
NAMES

UNNAMED

SOURCE  
COUNTY

Lake of the Woods

MOUTH  
COUNTY

Lake of the Woods

MILES

SOURCE

7 W 1/4

SEC

23

15

T

161 N

R

32 W

TWP

Wabanica

DIRECTION &  
AREA DRAINED

East. North through Sec 14-23-14-13-12, into Baudette Twp.

MOUTH

Rainy River

SEC

7 S

T

161 N

R

31 W

TWP

Baudette

Name Origin  
& Remarks

W. Brown

6.

NAME WABANICA CREEK (stream) ----- CO LAKE OF THE WOODS

PRON ----- REF 1940 Atlas of Minn. Hwys. 29-2 <sup>Sheet</sup>  
(page)

OTHER  
NAMES -----

SOURCE MOUTH  
COUNTY LAKE OF THE WOODS COUNTY LAKE OF THE WOODS MILES -----

SOURCH ----- SEC 10 T 161 R 32 TWP WABANICA -----

DIRECTION &  
AREA DRAINED W to S E & NE -----

MOUTH LAKE OF THE WOODS SEC 12 T 161 R 32 TWP WABANICA -----

Name Origin  
& Remarks:

*8/20-40 gashaw*

6.

STREAM

SOURCE

MOUTH

COUNTY

COUNTY

COUNTY

Lake of the Woods COUNTY Lake of the Woods COUNTY Lake of the Woods

NAME

Wabanica creek

REF

Soil Survey Soil - 1926  
(page)

PRON

MILES

OTHER  
NAMES

SOURCE

Intermittent streams SEC 15-23-25 T 161-11 R 32-W TWP Wabanica

DIRECTION &  
AREA DRAINED

Flows east and north into Rainy River.

MOUTH

Rainy River

SEC

12

T

161-11

R

32-W

TWP

Wabanica

Description &  
Name Origin

A short irregular course.

Belmont 7-9-40

STATE OF TEXAS  
COUNTY OF \_\_\_\_\_

KNOW ALL MEN BY THESE PRESENTS

THAT

I

of

the County of \_\_\_\_\_

do hereby certify that

\_\_\_\_\_

\_\_\_\_\_

\_\_\_\_\_

\_\_\_\_\_

\_\_\_\_\_

is the true and correct copy of the original as the same appears from the records of the \_\_\_\_\_

\_\_\_\_\_

\_\_\_\_\_

(Signature)

\_\_\_\_\_

\_\_\_\_\_

\_\_\_\_\_

\_\_\_\_\_

\_\_\_\_\_

T161-R33

6. SOURCE MOUTH  
STREAM COUNTY Lake of the Woods COUNTY Lake of the Woods COUNTY Lake of the Woods

NAME Canfield creek REF Soil Survey 1926  
(page)

PRON \_\_\_\_\_ MILES \_\_\_\_\_

OTHER NAMES \_\_\_\_\_

SOURCE \_\_\_\_\_ SEC 4 T 160-N R 33-W TWP Potamo

DIRECTION & AREA DRAINED Flows north and east.

MOUTH Drainage ditch SEC 13 T 161-N R 33-W TWP McDougald  
Description & Name Origin

An un-named tributary joins main body in Sec. 14 of McDougald Twp.

R. Schmitz 7-9-40

NAME OF THE  
DISPATCH

NORTH SEA L B LML

TYPE OF THE  
DISPATCH

SOURCE 250 L B LML

NUMBER  
OTHER

HIGH WATER

TYPE SEVEN (note)

CONTRACT

CONTRACT

CONTRACT

CONTRACT

6. SOURCE MOUTH  
COUNTY Lake of the Woods COUNTY Lake of the Woods COUNTY Lake of the Woods

NAME Williams Creek REF Soil Survey 1926  
(page)

PRON \_\_\_\_\_ MILES \_\_\_\_\_

OTHER NAMES \_\_\_\_\_

SOURCE Intermittent stream SEC 26 T 161-N R 34W TWP Myhre

DIRECTION & AREA DRAINED Flows north and east thru village of Williams, Minn.

MOUTH Drainage ditch SEC 5 T 161-N R 33W TWP McDougald

Description &  
Name Origin

An intermittent stream

R. Schmitzer 7-9-40

THE DIVISION  
DESCRIPTION

NUMBER SEC I II III

THE DIVISION  
DESCRIPTION

NUMBER SEC I II III

THE DIVISION  
DESCRIPTION

NUMBER SEC I II III

NUMBER SEC I II III

(1/20)

NUMBER SEC I II III

T161-R34

6. SOURCE MOUTH  
COUNTY Lake of the Woods COUNTY Lake of the Woods COUNTY Lake of the Woods  
STREAM

NAME Tomato creek REF Soil Survey 1926  
(page)

PRON \_\_\_\_\_ MILES \_\_\_\_\_

OTHER NAMES \_\_\_\_\_

SOURCE Intermittent streams SEC 16 T 161-N R 34-W TWP Myhre

DIRECTION & AREA DRAINED Flows north and east

MOUTH Section 3 SEC 3 T 161-N R 34-W TWP Myhre

Description &  
Name Origin

An intermittent stream.

7-9-40  
M. Scherzinger

Name (Full)

Description

ROOM	SEC	A	B	IML

VIEW DIVISION

DESCRIPTION

ROOM	SEC	A	B	IML

OTHER

OTHER

ROOM	SEC	A	B	IML

ROOM	SEC	A	B	IML

(10/10)

SEARCH

SERIAL

SERIAL

SERIAL

SEARCH

SERIAL

SERIAL

6.

NAME • TOMATO CREEK CO Lake of the Woods  
 (stream) M<sup>E</sup> County map Lake of the Woods  
 REF Lake of the Woods G. Soil Map, 1926  
 (page)

OTHER  
 NAMES

SOURCE COUNTY Lake of the Woods MOUTH COUNTY Lake of the Woods MILES

SOURCE ? NW 1/4 SEC 16 T 161<sup>N</sup> R 34 TWP Myhre

DIRECTION & AREA DRAINED ? North through Sec 9-10-3, ?

MOUTH ? SEC T R TWP

Name Origin  
 & Remarks

Not on map

*Ed. Thomas*

6.

NAME WILLIAMS CREEK CO Lake of the Woods  
 (stream) McCauley Map Lake of the Woods &  
 REF Lake of the Woods Co. Soil Map, 1926  
 (page)

OTHER NAMES \_\_\_\_\_

SOURCE COUNTY Lake of the Woods MOUTH COUNTY Lake of the Woods MILES \_\_\_\_\_

SOURCE ? N<sup>1</sup>E<sup>1</sup>/4 SEC 23 T 161<sup>N</sup> R 34<sup>W</sup> TWP Myhre

DIRECTION & AREA DRAINED ? North-East through Sec 24-13, into M<sup>1</sup>-Dougald sup.

MOUTH ? Ditch SEC 5 T 161<sup>N</sup> R 33<sup>W</sup> TWP M<sup>1</sup>-Dougald

Name Origin & Remarks Not on map

Ed. Thomas

6.

NAME

• WILLOW CREEK \*  
(stream)

CO

Lake of the Woods

\* Co. Map [1935?]

PRON

REF

Lake of the Woods Co. Soil Map, 1926

McCauley Map Lake of the Woods (page) 3,4

OTHER NAMES

SOURCE COUNTY

\* Lake of the Woods

MOUTH COUNTY

\* Roseau

MILES

SOURCE

SEC

\* 7

T

\* N 16

R

\* W 34

TWP

\* Myhre \*

DIRECTION &amp; AREA DRAINED

\* North-west into Chilgren Twp, to Roseau Co.

MOUTH

\* Muskeg Bay

SEC

\* 34

T

\* 163N

R

\* 35W

TWP

Name Origin  
& Remarks

• Not on Map.

*Ed. Thomas*

6.

STREAM SOURCE COUNTY Lake of the Woods MOUTH COUNTY Lake of the Woods  
Baltrassie  
 NAME ZIPPEL CREEK REF M = Canby Map Lake of the Woods 4  
Upham, 41 (page)

PRON \_\_\_\_\_ MILES \_\_\_\_\_

OTHER NAMES \_\_\_\_\_

SOURCE \_\_\_\_\_ SEC 9 T 161 R 34 TWP \_\_\_\_\_

DIRECTION & AREA DRAINED Flows N. E.

MOUTH Zippel Twp.  
Lake of the Woods SEC 10 T 162 R 33 TWP \_\_\_\_\_

Description & Name Origin Named for William M. Zippel, a fisherman living at the mouth of the creek. (See also Zippel Twp)

T162-R32

6.

STREAM

SOURCE  
COUNTY

LAKE OF  
THE WOODS

MOUTH  
COUNTY

LAKE OF NEW-LAKE OF THE WOODS  
THE WOODS

COUNTY

BELTRAMI  
BELTRAMI CO. PLATE 64  
209  
(page)

NAME

FOUR MILE BAY CREEK

REF

WINCHELL GEOL. OF MINN. V. 4

PRON

MILES

OTHER  
NAMES

SOURCE

SEC

6

T

161N

R

32W

TWP

9

DIRECTION &  
AREA DRAINED

Flows S. N.E.

MOUTH

LAKE OF THE WOODS

SEC

21

T

162N

R

32W

TWP

9

Description &  
Name Origin

Ingalls 11/14/11

6. SOURCE MOUTH  
STREAM COUNTY COUNTY

*Lake of the woods*  
BELTRAMI COUNTY

NAME RAINY RIVER REF UPHAM 44  
(page)

PROM \_\_\_\_\_ MILES \_\_\_\_\_

OTHER NAMES \_\_\_\_\_

SOURCE \_\_\_\_\_ SEC \_\_\_\_\_ T \_\_\_\_\_ R \_\_\_\_\_ TWP \_\_\_\_\_  
DIRECTION & AREA DRAINED *flowing through Four Mile Bay, at  
back point into the lake*

MOUTH LAKE OF THE WOODS SEC 24 T 16 R 32 TWP \_\_\_\_\_  
Description & Name Origin

*8/15/40*  
*Gustav Henjum*

1940 04170  
1941-04180

1941 04170 1941-04180

1941 04170 1941-04180

1941 04170 1941-04180

1941 04170 1941-04180

1941 04170 1941-04180

1941 04170 1941-04180

1941 04170 1941-04180

6. STREAM SOURCE COUNTY SOUTH COUNTY Lake of the Woods

NAME [LAKE LA PLUIE RIVER] REF GATES' SEUR TRADERS OF NW 103  
(page) 104

PROX \_\_\_\_\_ MILES \_\_\_\_\_

OTHER NAMES Rainy River

SOURCE LAKE LA PLUIE SEC \_\_\_\_\_ T \_\_\_\_\_ R \_\_\_\_\_ TWP \_\_\_\_\_

DIRECTION & AREA DRAINED WEST

SOUTH LAKE OF THE WOODS SEC 24 T 16 R 31 TWP \_\_\_\_\_

Description & Name Origin In 1793 - John Mac Donnell's diary states as follows:  
" - from the NW. end of the lake issues Lake La Pluie river which is supposed to be 40 leagues long emptying itself into Lake of the woods." R 3/26/40 *Morse*

6.

NAME

*Rainy River*  
(stream)

CO

*Lake of the Woods*

PRON

REF

*#39 Map*

(page)

OTHER  
NAMESSOURCE  
COUNTYMOUTH  
COUNTY*Lake of the Woods* MILES

SOURCE

SEC

T

R

TWP

DIRECTION &  
AREA DRAINED*4 Mile Bay of*

MOUTH

*Lake of the Woods*

SEC

*24*

T

*164N*

R

*3W*

TWP

*Wheeler*

Name Origin

&amp; Remarks

*This river forms the north east boundary of this county, between U.S. and Canada.*

6.

STREAM

SOURCE  
COUNTYMOUTH  
COUNTY

COUNTY

LAKE of the Woods

NAME

[Bostedt]

REF

6<sup>th</sup> Report U.S. Geol. & Min. Survey  
Board  
158  
(page)

PRON

MILES

OTHER  
NAMES

Bostick [Bostic] [Buster] [Bustig]

SOURCE

SEC

T

162

R

32

TWP

DIRECTION &  
AREA DRAINED

MOUTH

SEC

T

R

TWP

Description &  
Name OriginSee Bostick

5-21-40

P. Schwiniger

6. SOURCE COUNTRY MOUTH COUNTRY COUNTY LAKE of the Woods

NAME [Bustig] REF 6th Report - US Geol. <sup>Board</sup> 158 (page)

PRON ----- MILES -----

OTHER NAMES Bostick [Bostedt] [Bostic] [Buster]

SOURCE SEC T 162 R 32 TWP

DIRECTION & AREA DRAINED -----

MOUTH Description & Name Origin SEC T R TWP

See Bostick

5-21-40  
R. Schwitzer

6. SOURCE COUNTY \_\_\_\_\_ MOUTH COUNTY \_\_\_\_\_ COUNTY LAKE of the Woods  
STREAM \_\_\_\_\_  
NAME [Buster] REF 14 Report U.S. Geol. Survey Board  
158  
(page)

PRON \_\_\_\_\_ MILES \_\_\_\_\_  
OTHER NAMES Bostick [Bostedt] [Bostic] [Bustig]

SOURCE \_\_\_\_\_ SEC \_\_\_\_\_ T 162 R 32 TWP \_\_\_\_\_

DIRECTION & AREA DRAINED \_\_\_\_\_

MOUTH \_\_\_\_\_ SEC \_\_\_\_\_ T \_\_\_\_\_ R \_\_\_\_\_ TWP \_\_\_\_\_  
Description & Name Origin

See Bostick

5-21-40

PP Schweitzer

6.

197

NAME BOSTIC CREEK (stream) CO LAKE OF THE WOODSPRON \_\_\_\_\_ REF STANDARD MAP LAKE OF THE WOODS  
McGILL-WARNER (1888)OTHER  
NAMES \_\_\_\_\_SOURCE \_\_\_\_\_ MOUTH \_\_\_\_\_  
COUNTY LAKE OF THE WOODS COUNTY LAKE OF THE WOODS MILES \_\_\_\_\_SOURCE \_\_\_\_\_ SEC 2 T 160 N R 33 W TWP POTAMODIRECTION &  
AREA DRAINED Flows - NORTHWEST  
FOUR MILE BAYMOUTH LAKE OF THE WOODS SEC 21 T 162 N R 32 W TWP WHEELER  
Name Origin  
& Remarks:

Lugall 2/3/42

6. SOURCE MOUTH  
STREAM COUNTY COUNTY COUNTY LAKE of the Woods

NAME [Bostic] REF 6<sup>th</sup> Report U.S. Geol. Survey Board  
(page) 158

PRON \_\_\_\_\_ MILES \_\_\_\_\_

OTHER NAMES Bostick [Bostedt] [Buster] [Bustrig]

SOURCE \_\_\_\_\_ SEC \_\_\_\_\_ T 16<sup>2</sup> R 32 TWP \_\_\_\_\_

DIRECTION & AREA DRAINED \_\_\_\_\_

MOUTH \_\_\_\_\_ SEC \_\_\_\_\_ T \_\_\_\_\_ R \_\_\_\_\_ TWP \_\_\_\_\_

Description &  
Name Origin

See Bostick

5-21-40  
P. Schweitzer

6. SOURCE MOUTH  
COUNTY COUNTY COUNTY Lake of the Woods.

NAME BOSTIC creek REF Soil Survey 1926 2.  
(page)

PRON \_\_\_\_\_ MILES \_\_\_\_\_

OTHER NAMES \_\_\_\_\_

SOURCE \_\_\_\_\_ SEC \_\_\_\_\_ T \_\_\_\_\_ R \_\_\_\_\_ TWP \_\_\_\_\_

DIRECTION & AREA DRAINED flows N.E.

MOUTH Lake of the Woods SEC 28 T 162 R 32 TWP \_\_\_\_\_

Description &  
Name Origin

*6/2 Longeway*

WOMEN  
SEC  
LMB

SCIENCE  
SEC  
LMB

ARTS  
LMB

PHYSICS  
LMB

PHYSICS  
LMB

(1970)

6.

STREAM

SOURCE

MOUTH

COUNTY

COUNTY

COUNTY

Lake of the Woods Lake of the Woods Lake of the Woods

NAME

Bostic creek

REF

Soil Survey

(page)

1926

PRON

MILES

OTHER  
NAMES

SOURCE

Intermittent stream

SEC

31

T

162-N

R

32-W

TWP

Wheeler

DIRECTION &  
AREA DRAINED

Flows north into Four Mile Bay - Lake of the Woods

MOUTH

Lake of the Woods

SEC

16

T

162-N

R

32-W

TWP

Wheeler

Description &  
Name Origin

Short - of irregular course.

7-9-40  
W. Schwartz

DATE OF THE  
DESCRIPTION

FORM

SEC

A

B

INT

TYPE OF  
DIRECTION

FORM

SEC

A

B

INT

TYPE  
OF

FORM

TYPE

(10/6)

FORM

SEC

FORM

FORM

FORM

FORM

NAME BOSTICK CREEK CO LAKE OF THE WOODS  
 (stream)

PRON \_\_\_\_\_ REF 1940 Atlas of Minn Hwys. <sup>Sheet</sup> 39-7  
 (page)

OTHER  
 NAMES \_\_\_\_\_

SOURCE COUNTY LAKE OF THE WOODS MOUTH COUNTY LAKE OF THE WOODS MILES about 2

SOURCH \_\_\_\_\_ SEC 31 T 162 R 32 TWP WHEELER

DIRECTION &

AREA DRAINED Down NE

MOUTH LAKE OF THE WOODS SEC 28 T 162 R 32 TWP WHEELER

Name Origin  
 & Remarks:

*3/30-42 goshow*

6. STREAM SOURCE COUNTY MOUTH COUNTY COUNTY LAKE of the WOODS

NAME Bostick REF 1<sup>st</sup> Report US Geol. 158 Board (page)

PRON \_\_\_\_\_ MILES \_\_\_\_\_

OTHER NAMES Not [Bostedt] [Bostic] [Buster] nor [Bustig]

SOURCE \_\_\_\_\_ SEC 29-32 T 162 N R 32 W TWP  
16-21-28 (5<sup>th</sup> Prin. Meridian)

DIRECTION & AREA DRAINED Flowing into Four Mile Bay of Lake of the Woods, just west of mouth of Rainy River.

MOUTH Lake of the Woods Description & Name Origin SEC \_\_\_\_\_ T \_\_\_\_\_ R \_\_\_\_\_ TWP \_\_\_\_\_

5-21-40  
P. Schweitzer

6.

NAME

BOSTIC CREEK  
(stream)

CO

Lake of the Woods  
ME County Map Lake of the Woods 3

PRON

REF

Lake of the Woods G. Soil Map 1926  
(page)OTHER  
NAMES

BOSTICK CREEK

SOURCE  
COUNTY

Lake of the Woods ✓

MOUTH  
COUNTY

Lake of the Woods ✓

MILES

SOURCE

SE 1/4

SEC

31 ✓

T 162 N ✓

R 32 W ✓

TWP

Wheeler

DIRECTION &  
AREA DRAINED

north through Sec 32-29-28-21-16

MOUTH

Lake of the Woods ✓

SEC

16 ✓

T 162 N ✓

R 32 W ✓

TWP

Wheeler

Name Origin  
& Remarks

E. J. Johnson

6.

NAME

3

(stream)

CO

Lake of the Woods

PRON

REF

# 39 Map

(page)

OTHER NAMES

SOURCE COUNTY

Lake of the Woods

MOUTH COUNTY

Lake of the Woods

MILES

SOURCE

SEC

31

T

16N

R

3W

TWP

Wheeler

DIRECTION & AREA DRAINED

Flowing from S.W. to N.E.  
4 Mile Bay of

MOUTH

Lake of the Woods

SEC

21

T

16N

R

3W

TWP

Wheeler

Name Origin & Remarks

T162-R33

6. SOURCE COUNTY Lake of The Woods MOUTH COUNTY Lake of The Woods COUNTY Lake of The Woods  
STREAM RR Comm Map Minn 1930  
NAME SAND CREEK REF UPHAM 41 (page)

PRON \_\_\_\_\_ MILES \_\_\_\_\_

OTHER NAMES ZIPPLE CREEK

SOURCE ? SEC \_\_\_\_\_ T 161N R 34W TWP \_\_\_\_\_

DIRECTION & AREA DRAINED Flows north east

MOUTH Lake of The Woods SEC \_\_\_\_\_ T 162N R 33 TWP ZIPPEL

Description & Name Origin

The aboriginal name of this stream which continued until recently in use was this name.  
5/12/40 Gustav Henneman

Gene C. Eyr  
DIRECTION 9

WORTH ----- SRC ----- I ----- S ----- LMB

THEY DESIRED  
DIRECTION 9

WORTH ----- SRC ----- I ----- S ----- LMB

WORTH  
WORTH

WORTH ----- WORTH

WORTH ----- WORTH (note)

WORTH

WORTH  
WORTH

WORTH  
WORTH

WORTH

6. SOURCE LAKE OF MOUTH LAKE OF NW-LAKE OF THE WOODS 260  
STREAM COUNTY THE WOODS COUNTY THE WOODS COUNTY BELTRAMI

NAME SAND CREEK REF BELTRAMI CO. PLATE 44  
WINDMILL GEOLOG. OF MINN. V. 4  
(page)

PRON \_\_\_\_\_ MILES \_\_\_\_\_

OTHER NAMES \_\_\_\_\_

SOURCE \_\_\_\_\_ SEC 36 T 162N R 94W TWP 9

DIRECTION & AREA DRAINED FLOWS N.W. AND N.E.

MOUTH LAKE OF THE WOODS SEC 11 T 162N R 93W TWP  
Description & Name Origin

Jugalla 11/14/11

6.

138

NAME ZIPPEL CREEK (stream) CO LAKE OF THE WOODSPRON \_\_\_\_\_ REF STANDARD MAP LAKE OF THE WOODS  
McGILL-WARNEB CO. (page)

OTHER NAMES \_\_\_\_\_

SOURCE \_\_\_\_\_ MOUTH \_\_\_\_\_  
COUNTY LAKE OF THE WOODS COUNTY LAKE OF THE WOODS MILES \_\_\_\_\_SOURCE \_\_\_\_\_ SEC 26 T 162N R 34W TWP CHILDRENDIRECTION & AREA DRAINED Flows NortheastMOUTH LAKE OF THE WOODS SEC 11 T 162N R 33W TWP ZIPPEL  
Name Origin  
& Remarks:

Sugall 2/3/42

6.

STREAM

SOURCE

MOUTH

COUNTY

BELTRAMI

COUNTY

COUNTY

Lake of The Woods

BELTRAMI

NAME

ZIPPEL CREEK

REF

UPHAM

RR Comm Map Minn 1930

41

(page)

FROM

MILES

OTHER  
NAMES

SAND CREEK

SOURCE

SEC

T

161N

R 34W

TWP

ZIPPEL

DIRECTION &  
AREA DRAINED

Flows northeast

MOUTH

Lake of The Woods

SEC

T

167N

R 33W

TWP

Description &amp;

Name Origin

named for William M. Zippel,  
 of German descent, living in this  
 township at the mouth of this creek  
 which was earlier named for him.  
 5/12/40 Gustav Hennings

Howe O. L. E. N.

DESCRIPTION

NO. 1

280

1

1

100

WHEN DEIGNED

DESCRIPTION

NO. 2

280

1

1

100

NO. 3

NO. 4

NO. 5

PIPER

NO. 6

(b)(7)(c)

NO. 7

NO. 8

NO. 9

NO. 10

NO. 11

NO. 12

NAME ZIPPEL CREEK (SOUTH BRANCH OF) CO LAKE OF THE WOODS  
 (stream)

PRON \_\_\_\_\_ REF 1940 Atlas of Minn. Hwys. 29-7  
 (page)

OTHER  
 NAMES \_\_\_\_\_

SOURCE \_\_\_\_\_ MOUTH \_\_\_\_\_  
 COUNTY LAKE OF THE WOODS COUNTY LAKE OF THE WOODS MILES \_\_\_\_\_

SOURCH \_\_\_\_\_ SEC 26 T 161 R 34 TWP MYHAE

DIRECTION &  
 AREA DRAINED Down NE

ZIPPEL BAY  
 MOUTH LAKE OF THE WOODS SEC 15 T 162 R 33 TWP ZIPPEL

Name Origin  
 & Remarks:

*2/30 - 42 gartow.*

NAME ZIPPEL CREEK (WEST BRANCH OF) CO LAKE OF THE WOODS.  
(stream)

PRON \_\_\_\_\_ REF 1940 Atlas of Minn. Hwys. 39-3 *Sheet*  
(page)

OTHER NAMES \_\_\_\_\_

SOURCE \_\_\_\_\_ MOUTH \_\_\_\_\_  
COUNTY LAKE OF THE WOODS. COUNTY LAKE OF THE WOODS MILES \_\_\_\_\_

SOURCH \_\_\_\_\_ SEC 9 T 161 R 34 TWP MYHRE

DIRECTION & AREA DRAINED N-E  
ZIPPEL BAY

MOUTH LAKE OF THE WOODS SEC 8 T 162 R 33 TWP ZIPPEL

Name Origin  
& Remarks:

*0/30-42 gartow.*

6.

NAME ? (stream) CO Lake of the Woods

PRON \_\_\_\_\_ REF # 39 Map (page)

OTHER NAMES \_\_\_\_\_

SOURCE COUNTY \_\_\_\_\_ MOUTH COUNTY \_\_\_\_\_ MILES \_\_\_\_\_

SOURCE \_\_\_\_\_ SEC 34 T 16N R 33W TWP Gippel

DIRECTION & AREA DRAINED Flowing N. Small Bay of

MOUTH Lake of the Woods SEC 15 T 16N R 33W TWP Gippel

Name Origin  
& Remarks

6.

NAME 7 (stream) CO Lake of the Woods

PRON \_\_\_\_\_ REF # 39 Map (page) \_\_\_\_\_

OTHER NAMES \_\_\_\_\_

SOURCE Lake of the Woods MOUTH Lake of the Woods COUNTY \_\_\_\_\_ MILES \_\_\_\_\_

SOURCE \_\_\_\_\_ SEC 27 T 167N R 34W TWP Childress

DIRECTION & AREA DRAINED Flowing from S. to N.E.  
Small Bay

MOUTH Lake of the Woods SEC 9 T 167N R 33W TWP Gippell  
Name Origin & Remarks

6.

139

NAME P (stream) CO LAKE OF THE WOODSPRON REF STANDARD MAP LAKE OF THE WOODS  
McGILL-WARMER (20)

OTHER NAMES \_\_\_\_\_

SOURCE MOUTH  
COUNTY LAKE OF THE WOODS COUNTY LAKE OF THE WOODS MILES \_\_\_\_\_SOURCE \_\_\_\_\_ SEC 27 T 162N R 33W TWP ZIPPELDIRECTION & AREA DRAINED Flows North \_\_\_\_\_MOUTH ZIPPEL CREEK SEC 10 T 162N R 32W TWP ZIPPELName Origin  
& Remarks:

Luzalla 2/2/42

T162-R34

~~T162-R34~~

6.

NAME

*Willow Creek*  
(stream)

CO

*Lake of the Woods*

PRON

REF

*#39 Map*  
(page)

OTHER  
NAMES

SOURCE  
COUNTY

*Lake of the Woods*

MOUTH  
COUNTY

MILES

SOURCE

SEC

*7*

T

*16*

N

R

*34*

W

TWP

*Hydra*  
*Sec. 19.*

DIRECTION &  
AREA DRAINED

*Flowing from S. to N. leaving the Co. at Schilgen stup*

MOUTH

SEC

T

R

TWP

Name Origin  
& Remarks

*This creek flows into Lac Seul Co.*

6. STREAM SOURCE MOUTH  
COUNTY Lake of the Woods COUNTY ? COUNTY Lake of the Woods

NAME Willow creek REF Soil Survey 1926  
(page)

PRON \_\_\_\_\_ MILES \_\_\_\_\_

OTHER NAMES \_\_\_\_\_

SOURCE Intermittent streams SEC 6-7 T 161-N R 34-W TWP Myhre

DIRECTION & AREA DRAINED Flows north and west

MOUTH Leaves Map SEC 19 T 162-N R 34-W TWP Chilgren  
Description & Name Origin

7-9-40  
R. Schwinzler

6.

140

NAME WILLOW RIVER (stream) CO LAKE OF THE WOODS

PRON \_\_\_\_\_ REF STANDARD MAP LAKE OF THE WOODS (page)

OTHER NAMES \_\_\_\_\_

SOURCE \_\_\_\_\_ MOUTH \_\_\_\_\_  
COUNTY LAKE OF THE WOODS COUNTY P MILES \_\_\_\_\_

SOURCE \_\_\_\_\_ SEC 7 T 66N R S4W TWP MYHRE

DIRECTION & AREA DRAINED Flows S. N.E. AND NORTHWEST AND LEAVES COUNTY FROM CHILDREN TWP - SEC. 19. T. 62N. R. S4W. INTO ROSEAU COUNTY

MOUTH \_\_\_\_\_ SEC \_\_\_\_\_ T \_\_\_\_\_ R \_\_\_\_\_ TWP \_\_\_\_\_

Name Origin & Remarks:

*Jugalls 2/2/42*

T163-R33&34

T166-R33

7.

NATURAL  
FEATURE

ISLAND

CO LAKE OF THE WOODS

NAME

P

REF

STANDARD MAP LAKE OF THE WOODS  
M & GILL WARNER (page)

AREA &  
DIMENS

PRON

OTHER  
NAMES

EXACT  
SITE

SEC - 1

T 166N R 39W TWP

P

GEN  
LOC

IN LAKE OF THE WOODS

Description &  
Name Origin

Jugalls 1/28/42

7.

NATURAL  
FEATURE

ISLAND

Co LAKE OF THE WOODS

NAME

P

REF

STANDARD MAP LAKE OF THE WOODS  
MCGILL WARNER CO. (page)

AREA &  
DIMENS

PRON

OTHER  
NAMES

EXACT  
SITE

SEC. 1

T 166N R 33W

" - 36

T 167N R 33W

TWP

P

GEN

LOC

IN LAKE OF THE WOODS

Description &  
Name Origin

Jugals 1/28/42

7.

NATURAL  
FEATURE

ISLAND

CO LAKE OF THE WOODS

NAME

?

REF

STANDARD MAP LAKE OF THE WOODS  
MCGILL-WARNER CO. (page)

AREA &  
DIMENS

PRON

OTHER  
NAMES

EXACT  
SITE

SECS. 7-18

T 166 N R 92 W TWP

?

GEN

LOC

IN LAKE OF THE WOODS

Description &  
Name Origin

Lugals 1/28/42

7.

NATURAL  
FEATURE

Islands (Group of 11)

Co. Lake of the Woods

NAME

REF

# 39 Map (page)

AREA &  
DIMENS

PRON

OTHER  
NAMESEXACT  
SITE166 32W  
T 167 R 33W TWPGEN  
LOC

A group of small islands between Garden Island  
 Description & Name Origin and Oak Island in Lake of the Woods.

T166-R34

T166-R35

6.

STREAM SOURCE  
COUNTY COUNTY

MOUTH BELTRAMI  
COUNTY COUNTY

Lake of The Woods  
COUNTY BELTRAMI

PRC. m. m. Map. Minn. 1930

NAME ANGLE RIVER

REF UPHAM 44  
(page)

PRON \_\_\_\_\_ MILES \_\_\_\_\_

OTHER NAMES NORTHWEST ANGLE INLET

SOURCE \_\_\_\_\_ SEC T 166-16<sup>N</sup> R 35<sup>W</sup> TWP ANGLE

DIRECTION & AREA DRAINED township east and south

MOUTH LAKE OF THE WOODS SEC T 166<sup>N</sup> R 35<sup>W</sup> TWP ANGLE

Description & Name Origin (called this name in the latest Minnesota atlas.

8/19/40

Gustav Hennin

NOON

THAT BEING

FOUR

THREE

THREE

THREE

THREE

6.

STREAM SOURCE COUNTY

MOUTH COUNTY BELTRAMI COUNTY

Lake ex 2646  
BELTRAMI

NAME NORTHWEST ANGLE INLET

RPCo m. Map. Minn. 1930

REF UPHAM

44  
(page)

PRON \_\_\_\_\_ MILES \_\_\_\_\_

OTHER NAMES ANGLE RIVER

SOURCE \_\_\_\_\_ 7 SEC T 168 N R 35 TWP ANGLE

DIRECTION & AREA DRAINED \_\_\_\_\_

MOUTH \_\_\_\_\_ SEC T 166 R 35 TWP

Description & Name Origin

8/19/40  
Sustav Henniman

6.

STREAM SOURCE MOUTH  
COUNTY COUNTY

NAME Northwest Angle stream REF 6<sup>th</sup> Report US Geol Board  
(page) 562

PRON \_\_\_\_\_ MILES \_\_\_\_\_

OTHER NAMES \_\_\_\_\_

SOURCE \_\_\_\_\_ SEC \_\_\_\_\_ T \_\_\_\_\_ R \_\_\_\_\_ TWP \_\_\_\_\_

DIRECTION & AREA DRAINED Canadian side Northwest Angle Inlet flowing in southerly direction

MOUTH \_\_\_\_\_ SEC \_\_\_\_\_ T 166 R 35 TWP \_\_\_\_\_

Description & Name Origin With mouth at western boundary of Indian Reservation No. 33B, Ontario Canada.

5-24-40

R. Schwatzer

MEMO DATED

DESCRIPTION OF

WORK

SEC

1

B

JMB

LEVEL DIVIDED

DESCRIPTION OF

WORK

SEC

1

B

JMB

LEVEL

WORK

WORK

WORK

WORK

WORK

(cont.)

MEMO

WORK

6\*

WORK

WORK

WORK

6.

141

NAME STONEY RIVER (stream) CO LAKE OF THE WOODS

PRON \_\_\_\_\_ REF STANDARD MAP LAKE OF THE WOODS  
McGILL-WARNER CO (page)

OTHER NAMES \_\_\_\_\_

SOURCE COUNTY ? MOUTH COUNTY LAKE OF THE WOODS MILES \_\_\_\_\_

SOURCE \_\_\_\_\_ SEC \_\_\_\_\_ T \_\_\_\_\_ R \_\_\_\_\_ TWP \_\_\_\_\_  
DIRECTION & AREA DRAINED ENTERS Co. FROM MANITOBA IN SEC 34 T167N. R 35W  
AND FLOWS N.E. S.E. AND SOUTH.

MOUTH LAKE OF THE WOODS SEC 14 T 166N R 35W TWP ?

Name Origin  
& Remarks:

*Jurgalla 2/2/42*

6.

STREAM

SOURCE

MOUTH

COUNTY

COUNTY

COUNTY

Lake of the Woods

Lake of the Woods

Lake of the Woods

NAME

Stoney creek

REF

Soil Survey 1926  
(page)

PRON

MILES

OTHER  
NAMES

SOURCE

Intermittent streams

SEC

26

T

167 N

R

35 W

TWP

3 (Northwest Angle)

DIRECTION &  
AREA DRAINED

Flows south into Buffalo Bay Lake of the Woods

MOUTH

Buffalo Bay

SEC

22

T

166 N

R

35 W

TWP

3 (Northwest Angle)

Description &  
Name Origin

7-8-40.

R. Schuster

9

NAME OF THE  
DISSEMINATOR

FOUR SEC J E INT

THEY DIVINE  
DIRECTION

SOURCE SEC J E INT

WIFE  
OTHER

HIGH WIFE

TYPE (L) (L)

SECRET

SECRET

SECRET

SECRET

NAME STONY CREEK (stream) ----- CO LAKE OF THE WOODS *Sheet*

PRON ----- REF 1940 Atlas of Minn. Hwys. *39-3*  
(page)

OTHER NAMES -----

SOURCE COUNTY MANITOBA CANADA ----- MOUTH COUNTY LAKE OF THE WOODS MILES -----

SOURCH ----- SEC 2 T 2 R ----- TWP -----  
DIRECTION & *Enter LAKE OF THE WOODS from CANADA in SW*

AREA DRAINED 34 T. 167 R. 35 *flows NE, SE, & SW* -----

MOUTH LAKE OF THE WOODS SEC 14 T 166 R 35 TWP ANGLE -----

Name Origin  
& Remarks:

*3/30-42 gashow.*

6.

NAME

Stoney Brook  
(stream)

CO

Lake of the Woods

PRON

REF

#39 Map

(page)

OTHER  
NAMESSOURCE  
COUNTYMOUTH  
COUNTY

Lake of the Woods MILES about 6 mi.

SOURCE

SEC

T

R

TWP

DIRECTION &  
AREA DRAINEDEnters Angle trap, at Sec <sup>(T 167)</sup><sub>(R 35)</sub> 34 flowing N to E, to South.  
Large Bay of

MOUTH

Lake of the Woods

SEC

14

T

166 N

R

35 W

TWP

Angle

Name Origin  
& Remarks

7. NATURAL  
FEATURE

*Bay*

Co *Lake of the Woods*

NAME

*?*

REF

# *39* Map (page)

PRON

AREA &  
DIMENS

OTHER  
NAMES

EXACT  
SITE

*extending into*

*sec. 14-23-26-27-34-35 T 166 N R 35 W TWP Angle*

GEN  
LOG

Description &  
Name Origin

*in the south west part of Angle Twp.*

T167-E33

6.

NAME PICKEREL CREEK CO LAKE OF THE WOODS  
(stream)

Sheet

FROM \_\_\_\_\_ REF 1940 Atlas of Minn. Hwys. 39-3  
(page)

OTHER NAMES \_\_\_\_\_

SOURCE \_\_\_\_\_ MOUTH \_\_\_\_\_ *about*  
COUNTY LAKE OF THE WOODS COUNTY LAKE OF THE WOODS MILES 1 1/2

SOURCE \_\_\_\_\_ SEC 25 T 167 R 34 TWP ANGLE

DIRECTION & AREA DRAINED To Lake NE

MOUTH LAKE OF THE WOODS SEC 19 T 167 R 33 TWP ANGLE

Name Origin  
& Remarks:

*3/30 in gashow.*

6.

142

NAME PICKERAL (stream) CREEK CO LAKE OF THE WOODSPRON \_\_\_\_\_ REF STANDARD MAP LAKE OF THE WOODS  
MOGILL-WARNER CO. (page)

OTHER NAMES \_\_\_\_\_

SOURCE \_\_\_\_\_ MOUTH \_\_\_\_\_  
COUNTY LAKE OF THE WOODS COUNTY LAKE OF THE WOODS MILES \_\_\_\_\_SOURCE \_\_\_\_\_ SEC 19 T 167N R 89W TWP ANGLEDIRECTION & AREA DRAINED Flows S. Southeast.MOUTH LAKE OF THE WOODS SEC 19 T 167N R 89W TWP ANGLE  
Name Origin  
& Remarks:

Ingalls 2/2/42

6.

STREAM

SOURCE  
COUNTYMOUTH  
COUNTY

Lake of the Woods

NAME

Pickerel

creek

REF

6- Report US Geol Board 601  
(page)

PRON

MILES

OTHER  
NAMES

SOURCE

SEC

19

T

167-11

R

33W

TWP

DIRECTION &  
AREA DRAINED

Emptying into Lake of the Woods.

MOUTH

SEC

T

146

R

33

TWP

Description &  
Name Origin

R. Schwabiger 5-27-40

7.

NATURAL  
FEATURE

ISLAND

Co LAKE OF THE WOODS

NAME ?

REF. STANDARD MAP LAKE OF THE WOODS  
MCGILL-WARNER Co. (page)

AREA &  
DIMENS

PRON

OTHER  
NAMES

EXACT  
SITE

SEC. 36

T 167N R 33W TWP

?

GEN  
LOC

IN LAKE OF THE WOODS

Description &  
Name Origin

Jugalls 4/28/42

7.

NATURAL  
FEATURE

BAY

Co LAKE of the Woods.

NAME

Z

REF

L. of W. 39 MAP.

(page)

PRON

AREA &  
DIMENSOTHER  
NAMESEXACT  
SITE

sec 3, 4, 5, 8, 9, 17, 18 T 167N. R 33W. TWP ANGLE.

GEN

LOC

In W. part of Lake of the Woods.

Description &  
Name Origin

7.

NATURAL  
FEATURE

*Point*

Co

*Lake of the Woods*

NAME

*?*

REF

*# 39 Map*

(page)

AREA &  
DIMENS

PRON

OTHER  
NAMES

EXACT  
SITE

*Extends out from*

*Sec - 17 - easterly*

T

*16 N*

R

*33 W*

TWP

*Angle*

GEN  
LOC

*Oak Island lies N.E. of it*

Description &  
Name Origin

7. NATURAL  
FEATURE

*Peninsula*

Co *Lake of the Woods*

NAME

*?*

REF

# *39* Map (page)

AREA &  
DIMENS

PRON

OTHER  
NAMES

EXACT  
SITE

*Sec 34-35-33*

*168N 33W*

*4-3-2*

T *167N* R *33W* TWP

*Angle*

GEN  
LOG

Description &  
Name Origin

*this peninsula forms the extreme N.E. point  
of Angle twp.*

T167-R34

T167-R35

6.

NAME STONEY CREEK ✓  
(stream)

CO

Lake of the Woods  
x Co. map [1935?]

PRON \_\_\_\_\_

REF

Lake of the Woods Co. Soil Map 1926  
McCauley map Lake of the Woods (page) 2OTHER NAMES STONEY BROOK ✓

x Manitoba, Canada

SOURCE COUNTY Lake of the Woods MOUTH COUNTY Lake of the Woods ✓ MILES \_\_\_\_\_SOURCE SE 1/4 ✓ SEC 26 T 167 N R 35 W TWP northwest angleDIRECTION & AREA DRAINED South ✓ through sec 35-2-11-14-22-23-26-27MOUTH Lake of the Woods ✓ SEC 27 ✓ T 166 N R 35 W TWP northwest angleName Origin  
& Remarks

Source not shown on map

E. H. Mason

T168-R33

7.

NATURAL  
FEATURE

ISLAND

CO LAKE OF THE WOODS

NAME

?

REF

STANDARD MAP LAKE OF THE WOODS  
MCGILL WARNER CO (page)

AREA &  
DIMENS

PRON

OTHER  
NAMES

EXACT

N.W. CORNER OF.

SITE

S.E. 1/4 SEC. 33.

T 168N R 33W TWP

?

GEN

LOC

IN LAKE OF THE WOODS

Description &  
Name Origin

Jugalls 1/28/42

7.

NATURAL  
FEATURE

ISLAND

CO LAKE OF THE WOODS

NAME

?

REF

STANDARD MAP LAKE OF THE WOODS  
MCGILL WARNER CO (page)

AREA &  
DIMENS

PRON

OTHER  
NAMES

EXACT  
SITE

SOUTH PART OF  
S.E. 1/4 SEC. 29

T 168N R 33W TWP

?

GEN  
LOC

IN LAKE OF THE WOODS

Description &  
Name Origin

Luzalla 1/28/42

7.

NATURAL  
FEATURE

Island

Co

Lake of the Woods

NAME

?

REF

#

39 Map

(page)

PRON

AREA &  
DIMENS

Large

OTHER  
NAMESEXACT  
SITET 168<sup>N</sup> R 34<sup>W</sup> TWPGEN  
LOC

Island of St. Charles is located on this island in the Lake of the Woods; N. E. of Angle tops

Description &  
Name Origin

7.

74

NAME ? CO LAKE OF THE WOODS

NATURAL FEATURE ISLAND REF STANDARD MAP LAKE OF THE WOODS  
Mc GILL WARNER Co. (page)

PRON \_\_\_\_\_ AREA & DIMENS \_\_\_\_\_

OTHER NAMES \_\_\_\_\_

EXACT SITE N.E. 1/4 SEC. 30 T 168N R 33W TWP 9

GEN LOC IN LAKE OF THE WOODS

Name Origin  
& Remarks:

Jugalls 1/28/42

7.

75

NAME P CO LAKE OF THE WOODS

NATURAL FEATURE ISLAND REF STANDARD MAP LAKE OF THE WOODS  
McGILL-WARNER Co (page)

PRON \_\_\_\_\_ AREA & DIMENS \_\_\_\_\_

OTHER NAMES \_\_\_\_\_

EXACT SITE NORTH PART SEC. 29 T 168N R 90W TWP P

GEN LOC IN LAKE OF THE WOODS

Name Origin  
& Remarks:

*Ingalls 1/28/42*

7.

76

NAME P ----- CO LAKE OF THE WOODSNATURAL  
FEATURE ISLAND ----- REF STANDARD MAP LAKE OF THE WOODS  
MC GILL-WARNER CO (page)PRON ----- AREA &  
DIMENS -----OTHER  
NAMES -----EXACT  
SITE SEC-17-20 ----- T 168N R 93W TWP P -----GEN  
LOC IN LAKE OF THE WOODS -----Name Origin  
& Remarks:

Ingalls 1/28/42

7.

77

NAME ? CO LAKE OF THE WOODS

NATURAL FEATURE ISLAND REF STANDARD MAP LAKE OF THE WOODS  
MR BILL-WARNER CO. (page)

PRON \_\_\_\_\_ AREA & DIMENS \_\_\_\_\_

OTHER NAMES \_\_\_\_\_

EXACT SITE EAST PART OF  
S.E. 1/4 SEC. 18 T 168 N R 29 W TWP ?

GEN LOC IN LAKE OF THE WOODS.

Name Origin  
& Remarks:

*Jugals 1/28/42*

NAME P ----- CO LAKE OF THE WOODS -----NATURAL  
FEATURE ISLAND ----- REF STANDARD MAP LAKE OF THE WOODS  
MR BILL WARNER, 06 (page)PRON ----- AREA &  
DIMENS -----OTHER  
NAVES -----EXACT  
SITE WEST PART OF  
S. E 1/4 SEC. 18 ----- T 168N R 39W TWP P -----GEN  
LOC IN LAKE OF THE WOODS -----Name Origin  
& Remarks:

Jugalla 1/29/42

7.

NATURAL  
FEATURE

Island

Co

Lake of the Hood

NAME

?

REF

# 39 Map (page)

PRON

AREA &  
DIMENSOTHER  
NAMESEXACT  
SITE

Sec 28-29

T 168N R 33W TWP

GEN  
LOCDescription &  
Name OriginLying off the mainland, in the N.E. corner of  
Lake of the Hood.

T168-R34

7.

NATURAL  
FEATURE

BAY

Co LAKE of the WOODS-

NAME

Z

REF

L. of W. 39 MAP.

(page)

PRON

AREA &  
DIMENSOTHER  
NAMESEXACT  
SITE

sec. 26, 36

T 168 N, R 34 W, TWP

ANGLE

GEN

LOC

In SW part of Lake of the Woods

Description &amp;

Name Origin

11.

Co Lake of the Woods (Canada)

MISCELLANEOUS forts -----  
MUN -----

NAME ----- REF Minn. Hist. Coll., vol. 14, p370  
(page) -----

PRON ----- EST -----

OTHER NAMES ----- GEN LOC -----

EXACT SITE ----- T 16 R 34 TWP -----

Description & Name Origin ~~site~~ JEMERAYE, Christopher Dufrost, Sieur de la, born in Canada, Dec. 7, 1707; died in 1736. He was commander of Fort Beauharnois, on the Minnesota shore of Lake Pepin, in the winter of 1728-29; accompanied his uncle, Verendrye, in his expedition in 1731 along the northern border of Minnesota, building first on Rainy Lake and the Lake of the Woods.

T168-R35

6. SOURCE COUNTY ? MOUTH COUNTY Lake of the Woods COUNTY Lake of the Woods

NAME Bear creek REF Soil Survey 1926  
(page)

PRON \_\_\_\_\_ MILES \_\_\_\_\_

OTHER NAMES \_\_\_\_\_

Enters Map.  
SOURCE ? SEC 3 T 167 N R 35 W TWP 7 (Northwest Angle)

DIRECTION & AREA DRAINED Flows north and east into Northwest Angle Inlet

MOUTH N.W. Angle Inlet SEC 23 T 168 N R 35 W TWP Northwest Angle

Description &  
Name Origin

On irregular course.

R. Schwitzer 7-8-40

Name of Item

Description of

MOUNT

SEC

I

E

LMB

WHEAT DRY LIFT

DISSEMINATION

STORAGE

SEC

I

E

LMB

WHEAT

CANE

LUNCH

WHEAT

WHEAT

WHEAT

(1000)

WHEAT

WHEAT

WHEAT

WHEAT

6.

NAME

*Bears Creek*  
(stream)

CO

*Lake of the Woods*

PRON

REF

# *39 Map*  
(page)OTHER  
NAMESSOURCE  
COUNTYMOUTH  
COUNTY*Lake of the Woods* MILES

SOURCE

SEC

T

R

TWP

DIRECTION &  
AREA DRAINED*Entire Angle township in Sec. 3 - flowing N. E.*  
*Small Bay of*

MOUTH

Name Origin  
& Remarks*Lake of the Woods* SEC *26* T *168N* R *35W* TWP *Angle*

6.

NAME BEAR CREEK (stream) ----- CO LAKE OF THE WOODS

PRON ----- REF 1940 Atlas of Minn. Hwys. 29-3  
(page)

OTHER NAMES -----

SOURCE MOUTH  
COUNTY CANADA COUNTY LAKE OF THE WOODS MILES -----

SOURCH ----- SEC 2 T ----- R ----- TWP -----  
DIRECTION & enters LAKE OF THE WOODS CO. from CANADA in  
AREA DRAINED sec 27 T. 168 R. 35 flow NE.

MOUTH LAKE OF THE WOODS SEC 15 T 168 R 35 TWP ANGLE  
Name Origin  
& Remarks:

*3/30 in gashow.*

6. STREAM SOURCE COUNTY MOUTH COUNTY COUNTY Lake of the Woods

NAME Bear Creek REF <sup>6<sup>th</sup></sup> Report - US Geol <sup>Beard</sup> N 130  
(page)

PRON \_\_\_\_\_ MILES \_\_\_\_\_

OTHER NAMES \_\_\_\_\_

SOURCE \_\_\_\_\_ SEC <sup>14-15</sup> 22-27 T 168-N R 35-W TWP \_\_\_\_\_

DIRECTION & AREA DRAINED Flowing into Lake of the Woods, at the Northwest Angle Inlet, Minn.

MOUTH Lake of the Woods, SEC \_\_\_\_\_ T \_\_\_\_\_ R \_\_\_\_\_ TWP \_\_\_\_\_

Description &  
Name Origin

*P. J. Schweitzer*  
5-21-40

6.

NAME

BEAR CREEK \* ✓  
(stream)

CO

Lake of the Woods

\* Co. map [1935?] ]

PRON

REF

Lake of the Woods Co. Soil Map, 1926  
\* M<sup>e</sup> County Map Lake of the Woods (page)OTHER  
NAMESSOURCE  
COUNTY

\* Manitoba, Canada ✓

MOUTH  
COUNTY

Lake of the Woods \* ✓

MILES

SOURCE

SEC

34

T

168<sup>N</sup>R 35<sup>W</sup>

TWP

Northwest Angle

DIRECTION &  
AREA DRAINED

\* North East through Sec 34-35-26-23-24

MOUTH

\* Northwest Angle Inlet \* ✓

SEC

24

T

168<sup>N</sup>R 35<sup>W</sup>

TWP

\* Angle  
Northwest angleName Origin  
& Remarks

Ed. Thomas

STREAM

SOURCE COUNTY

MOUTH COUNTY

Lake of the Woods COUNTY Lake of the Woods

NAME

Harrison creek

REF

Soil Survey 1926  
(page)

PRON

MILES

OTHER NAMES

SOURCE

Enters Map.

SEC

15

T

168 N

R

35 W

TWP

? (Northwest Angle) **ANGLE**

DIRECTION & AREA DRAINED

Flows north and east into Northwest Angle Inlet

MOUTH

N.W. Angle Inlet

SEC

15

T

168 N

R

35 W

TWP

Northwest Angle

Description & Name Origin

7-8-40

R. Schweitzer



6.

NAME

*Harrison Creek*  
(stream)

CO

*Lake of the Woods*

PRON

REF

(page)

OTHER  
NAMESSOURCE  
COUNTYMOUTH  
COUNTY*Lake of the Woods* MILES

SOURCE

SEC

T

R

TWP

DIRECTION &  
AREA DRAINED*Enters Angle twp, at sec 27, flowing N.E.*  
*Small bay of*

MOUTH

*Lake of the Woods*

SEC

*27*

T

*16 N*

R

*35 W*

TWP

*Angle*Name Origin  
& Remarks

Not originally on map but inked in.

6.

STREAM

SOURCE  
COUNTY

MOUTH  
COUNTY

Lake of the Woods

NAME

[Harrison's]

REF

14<sup>th</sup> Report U.S. Geol. Board  
354 (page)

PRON

MILES

OTHER  
NAMES

Harrison

SOURCE

SEC

15

T

168

R

35

TWP

DIRECTION &  
AREA DRAINED

MOUTH

SEC

T

R

TWP

Description &  
Name Origin

See Harrison.

R.P. Schweitzer

5-23-40

6. STREAM SOURCE MOUTH  
COUNTY COUNTY Lake of the Woods

NAME Harrison REF <sup>112</sup> Report U.S. Geol. Board  
354 (page)

PRON \_\_\_\_\_ MILES \_\_\_\_\_

OTHER NAMES Not [Harrison's]

SOURCE \_\_\_\_\_ SEC 15 T 168 N R 25 W TWP \_\_\_\_\_

DIRECTION & AREA DRAINED Manitoba Canada + Minnesota flowing into Lake of the Woods  
at the Northwest Angle.

MOUTH \_\_\_\_\_ SEC \_\_\_\_\_ T \_\_\_\_\_ R \_\_\_\_\_ TWP \_\_\_\_\_

Description & Name Origin On international boundary between Ontario and Minnesota.

5-23-40

R. Schweitzer

6.

NAME HARRISON CREEK \*  
(stream) CO Lake of the Woods  
\*Co. Map [1935?]

PRON \_\_\_\_\_ REF Lake of the Woods Co. Soil map, 1926  
\*McCauley map Lake of the Woods (page)

OTHER NAMES UNNAMED

SOURCE COUNTY Manitoba, Canada MOUTH COUNTY Lake of the Woods \* MILES \_\_\_\_\_

SOURCE \_\_\_\_\_ SEC 15 T 168 R 35 W TWP Northwest angle

DIRECTION & AREA DRAINED \* flows n.e.  
North East

MOUTH Northwest angle Inlet \*  
Name Origin & Remarks \* Inked in on map  
SEC 15 T 168 R 35 W TWP Northwest angle \* Angle

*Ed. Hoover*

NAME POPLAR CREEK (stream) CO LAKE OF THE WOODS

PRON \_\_\_\_\_ REF 1940 Atlas of Minn. Hwys. 39-3 <sup>Sheet</sup>  
(page)

OTHER  
NAMES \_\_\_\_\_

SOURCE COUNTY LAKE OF THE WOODS MOUTH COUNTY LAKE OF THE WOODS MILES \_\_\_\_\_

SOURCH \_\_\_\_\_ SEC 24 T 168 R 35 TWP \_\_\_\_\_

DIRECTION &  
AREA DRAINED Down NE \_\_\_\_\_

MOUTH LAKE OF THE WOODS SEC 23 T 168 R 35 TWP ANGLE \_\_\_\_\_

Name Origin  
& Remarks:

*3/30 - 42 gation.*

6.

NAME POPULAR CREEK CO Lake of the Woods  
(stream)PRON \_\_\_\_\_ REF M<sup>c</sup>Cauley map Lake of the Woods  
(page)OTHER  
NAMES \_\_\_\_\_SOURCE Lake of the Woods MOUTH Lake of the Woods  
COUNTY \_\_\_\_\_ COUNTY \_\_\_\_\_ MILES \_\_\_\_\_SOURCE \_\_\_\_\_ SEC 34 T 168 R 35 TWP \_\_\_\_\_DIRECTION & AREA DRAINED Flows N.E.MOUTH Northwest Angle Inlet SEC 23, 24 T 168 R 35 TWP \_\_\_\_\_  
Name Origin  
& Remarks:

7.

NATURAL  
FEATURE

BAY

Co LAKE of the WOODS.

NAME

2

REF

L. of W. 39 MAP.

(page)

PRON

AREA &  
DIMENSOTHER  
NAMESEXACT  
SITE

sec. 23, 24, 26

T 168 N, R 35 W, TWP

ANGLE.

GEN  
LOC

Description &amp;

Name Origin

In S. W. part of ANGLE Inlets of Lake of the Woods.

Miscellaneous

Approved name Lake of the Woods

Name in use

Pronunciation

Feature named lake

County Lake of the Woods and Roseau

Location international boundary

Names

Comments

U.S.G.B., Sixth Report, 445

Translated from the early French name, "Lac des Bois," so named because it is entirely surrounded by woods.--Upham, 8

5.

NAME

LAKE OF THE WOODS  
(Lake)

CO

Lake of the Woods  
~~Beltrami~~

PRON

REF

Co. Map [1935?]

Minn Plat Book 1916

McCauley Map Lake of the Woods (PAGE) 1, 2, 3, 4

OTHER  
NAMESEXACT  
SITE\* 168, 167, 166, 165 / \* 32, 33, 34,  
T 164, 163, 162 N / R 35 W

TWP

AREA &  
DIMENSGEN  
LOC

International Boundary

STATUS

Wey Meand

Name Origin

&amp; Remark: Warrad Pioneer, Dec. 25, 1941, p. 2, c. 3: Lake of the Woods.

By early explorers named Lake of the Sandy Hills

5.

LAKE

Co. Lake of the WoodsNAME [LAC PLAT] REF GATES OFNW  
5 FURTRADERS 222  
1 (page)

PRON \_\_\_\_\_ STATUS \_\_\_\_\_

OTHER NAMES (SHOAL LAKE) Lake of the Woods.EXACT SITE \_\_\_\_\_ T 163 R 32-36

TWP \_\_\_\_\_ AREA &amp; DIMENS \_\_\_\_\_

GEN LOC to the west + slightly north of White Fish Lake - Lake of the Woods.  
Description &  
Name Origin

Lac Plat (Shoal Lake) is one of the group of lakes,  
Known collectively as Lake of the Woods.

8/5/40

Rox

5.

LAKE

Co

Lake of the Woods

GATES

NAME

LAC PLAT

REF

5 FUR TRADERS OF NW #70 - (MAP)

(page)

PRON

STATUS

OTHER  
NAMES

LAKE OF THE WOODS

EXACT  
SITE

T

163

R

30-36

AREA &  
DIMENS

TWP

GEN

LOC

NW of MAIN Body of LAKE OF THE WOODS.

Description &  
Name Origin

This map shows Lac Plat to be a lake connected by a strait to Lake of the Woods at the NW. end of the Lake (1793)

R✓

5.

LAKE

Co

CANADA

LAKE OF THE WOODS

NAME

LAC PLAT

REF

MHS Quarterly XI 363  
(page)

PRON

STATUS

OTHER  
NAMES

SHOAL LAKE

EXACT  
SITE

T

163

R

32-36

AREA &  
DIMENS

TWP

GEN  
LOC

An arm of Lake of the Woods

Description &  
Name OriginNorthwest Co. trading post here during  
winter of 1804-05.

JL

5.

LAKE

Co

Lake of the Woods

NAME

LAKE OF THE ASSINEBOINS

REF M.H.S. Coll VOL. I

29

(page)

PRON

STATUS

OTHER  
NAMESEXACT  
SITE

LAKE OF THE WOODS

T

163

R

32-36

TWP

AREA &  
DIMENSGEN  
LOC

Northern region of Minnesota

Description &  
Name Origin

So named by the Jesuits for the Assin-abwanna, or Stone Sioux, who inhabited the rocky ledges of Lake of the Woods over 100 years ago.

DL

5.

LAKE

Co

Lake of the Woods

NAME

Minittie Lake

REF

Neill. <sup>Dist.</sup> Hennepin Co. 58.  
(page)

PRON

STATUS

OTHER  
NAMES

Lake of the Woods

EXACT  
SITE

T 163 R 32 36

TWP

AREA &  
DIMENS

GEN

LOC

Description &  
Name Origin

Verendrye's expedition established post here

in 1732.

7-18-40

A. Morgan

5.

LAKE

Co

Lake of the Woods

NAME

[LAKE OF THE SAND HILLS]

GATES

1793

REF

Five Fur Traders of NW (map) 70  
(page)

PRON

STATUS

OTHER  
NAMES

LAKE OF THE WOODS

EXACT  
SITE

T

163

R

30-36

AREA &  
DIMENS

TWP

GEN  
LOCTo. Minn. Boundary.  
Description &  
Name Origin

This map shows Lake of the Sand Hills to be a large bay of Lake of the Woods, in fact, the whole main body of the lake, while Lake of the Woods is shown as north of White Fish Lake (an eastern bay).

7/29/40

R  
Fox

5.

LAKE

Co ROSEAU/LAKE of the Woods

209

NAME [duBois (LAKE du Bois)] REF MINN<sup>in</sup>-E. CENT - 311 - VOL-1  
(page)

PRON \_\_\_\_\_ STATUS \_\_\_\_\_

OTHER NAMES LAKE of THE WOODS (see DES)

EXACT SITE \_\_\_\_\_ T 163 R 32-34

AREA & DIMENS

nearly round and about 75 miles across by canoe route

TWP \_\_\_\_\_

GEN LOC In latitude 49. north

Description & Name Origin

Jugahn 3/6/40

5.

LAKE

CO. ROSEAU/LAKE of the WOODSNAME [DU BOIS (LAKE DUBOIS)] REF MINN. <sup>in</sup> 3-C-1081-399  
(page)

PRON \_\_\_\_\_ STATUS \_\_\_\_\_

OTHER NAMES THE LAKE OF THE WOODS — lake [Des Isles]EXACT SITE \_\_\_\_\_ T 163 R 32-36

TWP \_\_\_\_\_ AREA &amp; DIMENS \_\_\_\_\_

GEN LOC Below International Falls on Rainy RiverDescription &  
Name OriginSo called in narrative by Joseph La France  
earliest printed (1744) description of northern Minnesota  
OBR. 7-2-40

R

5.

LAKE

Co ROSEAU/LAKE of the WOODSNAME [DES ISLES (LAKE DES ISLES)] REF MINN<sup>in</sup> 3 C - vol 1 - P 299  
(page)

PRON \_\_\_\_\_ STATUS \_\_\_\_\_

OTHER NAMES THE LAKE OF THE WOODS — [Lake Du Bois]EXACT SITE \_\_\_\_\_ T 163 R 32 36

TWP \_\_\_\_\_ AREA &amp; DIMENS \_\_\_\_\_

GEN LOC Down Rainy river from International Falls.  
Description & Name Origin So called in narrative of Joseph La France, earliest printed (1744) description of Northern Minnesota.

R

OBR 7-2-40

5.

LAKE

Co. LAKE OF WOODS

NAME

[Dubois]

REF

MHS Quarterly XII 365  
(page)

PRON

STATUS

OTHER  
NAMES

LAKE OF THE WOODS

EXACT  
SITE

T 163 R

~~38~~ 32-36

TWP

AREA &  
DIMENSGEN  
LOCDescription &  
Name Origin

So called in Jonathan Carver, "Travels".

JK

5.

LAKE

Co

Lake of the Woods

GATES

OFN.W.

NAME

PLAT (Lac Plat) REF 5 FUR TRADERS 222  
(page)

PRON

STATUS

OTHER  
NAMES

SHOAL LAKE

EXACT  
SITE

T

163

R

E032

TWP

AREA &  
DIMENSGEN  
LOCDescription &  
Name Origin

(FOOT NOTE) Lac Plat is one of the group of lakes known collectively as Lake of the Woods. It lies to the west and slightly north of Whitefish Lake.

3/29/40

5.

LAKE

Co

CANADA

LAKE OF THE WOODS

NAME

SHOAL LAKE

REF

MHS Quarterly XI 363  
(page)

PRON

STATUS

OTHER  
NAMES

[LAC PLAT]

EXACT  
SITE

T

163

R

32

AREA &  
DIMENS

TWP

GEN  
LOC

An arm of Lake of the woods

Description &  
Name OriginNorthwest Company trading post here  
during winter of 1804-05.

JL

5.

NAME SHOAL LAKE (lake) CO Lake of the Woods  
GATES'

PRON \_\_\_\_\_ REF 5 FUR TRADERS OF N.W. 222  
(page)

OTHER NAMES LAC PLAT

EXACT SITE \_\_\_\_\_ T 163 R 32

TWP \_\_\_\_\_ AREA & DIMENS \_\_\_\_\_

GEN LOC To the west + slightly north of STATUS \_\_\_\_\_  
Whitefish Lake.

Name Origin Whitefish Lake.  
& Remarks: (FOOT NOTE) Lac Plat is one of the group of lakes known collectively as Lake of the Woods.

3/29/40 Rose

5.

LAKE

Co

Lake of the Woods  
GATES' OF NW

NAME

[SHOAL (SHOAL LAKE)]

REF

FOR TRADERS ^ 222  
(page)

PRON

STATUS

OTHER  
NAMES

LAKE OF THE WOODS [LAC PLAT]

EXACT  
SITE

T

163

R

32  
80-36AREA &  
DIMENS

TWP

GEN  
LOCTo the west and slightly north of Whitefish Lake - Lake of the Woods.  
Description &  
Name OriginLac Plat (Shoal Lake) is one of the group of lakes,  
known collectively as Lake of the Woods.

6/5/40

Poe

5.

NAME LAKE OF THE WOODS (Lake) CO LAKE OF THE WOODS

PRON REF STANDARD MAP LAKE OF THE WOODS (page) MCGILL-WARREN CO.

OTHER NAMES

EXACT SITE T 167-168-164-165-166 R 32-33-34-35 W 167-168 N.

TWP AREA & DIMENS

GEN LOC STATUS

Name Origin & Remarks: THIS MAP SHOWS THIS LAKE EXTENDING INTO ROSEAU COUNTY AND CANADA.

Jugally 1/28/42

5.

LAKE

Co. Lake of the Woods

NAME LAKE OF THE WOODS REF Sail Survey 1976 1.  
(page)

PRON \_\_\_\_\_ STATUS \_\_\_\_\_

OTHER NAMES \_\_\_\_\_

EXACT SITE \_\_\_\_\_ T 163 R 28 32-36

TWP \_\_\_\_\_ AREA & DIMENS \_\_\_\_\_

GEN LOC \_\_\_\_\_

Description &  
Name Origin

6/26 Longway

MEMO CLERK  
RECEIVED

FOC  
USX

LAH

DIVISION  
ONLY

FILE  
NOV 1

EXTRA  
CASH

BOOK

SIXERS

NOTE

USX

(10/2)

FOC

5.

LAKE

co. ROSEAU / LAKE OF THE WOODS

NAME THE LAKE OF THE WOODS REF <sup>in</sup> Minn. 3 Cent 299 Vol 1  
(page)

PRON \_\_\_\_\_ STATUS \_\_\_\_\_

OTHER NAMES [LAKE DU BOIS] OR [DES ISLES] \_\_\_\_\_

EXACT SITE \_\_\_\_\_ T. 163 R. 32 to 36

TWP \_\_\_\_\_ AREA &amp; DIMENS \_\_\_\_\_

GEN LOC DOWN RAINY RIVER FROM INTERNATIONAL FALLS \_\_\_\_\_

Description &  
Name Origin

Joseph La France, in 1740, made a canoe trip  
 7/25/40 of ten days down the Rainy river from Inter-  
 national Falls, before he came to this lake. Rose

7/25/40

5.

202

LAKE

Co

ROSEAU / LAKE OF THE WOODS

in

NAME

LAKE OF THE WOODS

REF

MINN. 3. CENT

316

(page)

VOL. 1

PRON

STATUS

OTHER  
NAMES

[LAKE du Bois]

EXACT  
SITE

T

163

R

32-36

TWP

AREA &  
DIMENSabout 75 miles across. through  
the center. Lake is nearly round.  
by navigation route

GEN

LOC

Description &  
Name Origin

In latitude 49. north

R  
✓

Jugallo 2/5/40

5.

LAKE

Co

Lake of the Woods

GATES

(1793)

NAME

LAKE OF THE WOODS

REF

EURETRADERS OF NW 70 (MAP)

(page)

PRON

STATUS

OTHER  
NAMES

[LAKE OF THE SAND HILLS]

EXACT  
SITE

T

163

R

~~30~~ 36AREA &  
DIMENS

TWP

GEN  
LOCDescription &  
Name Origin

No. Minn. Boundary

This map shows this Lake of the Sand Hills to be a large Bay of Lake of the Woods while Lake of the Woods is shown as north of Whitefish Lake, (an R. eastern bay)

3/28/40

*[Signature]*

5.

LAKE

Co Lake of the Woods and Roseau

NAME

Lake of the Woods

REF

6th Report US Geol Board  
445  
(page)

PRON

STATUS

OTHER  
NAMES

EXACT  
SITE

T

163

R

3236

AREA &  
DIMENS

TWP

GEN  
LOC

On international boundary, Kenora and Rainy River Districts, Ontario,  
Description &  
Name Origin and Lake of the Woods and Roseau countries.

5-23-40

*R. Schweitzer*

5.

LAKE

Co

Lake of the Woods

NAME

LAKE OF THE WOODS REF M.H.S. Coll. Vol. I 29  
(page)

PRON

STATUS

OTHER  
NAMES

[LAKE OF THE ASSINIBOINS]

EXACT  
SITE

T

163

R

32-36

TWP

AREA &  
DIMENSGEN  
LOC

Northern region of Minnesota.

Description &  
Name Origin

"A subject for investigation, scarcely less interesting, is that revolted branch of the Dakota family proper, who in their own language are called the Hoh-kays, but who are known to us only by their Chippewa name of Assin-abwauan, or "Stone Sioux" from their former residence among the rocky ledges among the Lake of the Woods, named by the Jesuits more than a century and a half ago, "Lake of the Assiniboins!"

5. the large southwest part Lake of The Woods 17  
NAME of the LAKE OF THE WOODS CO BEAUFORT  
(lake)

PRON \_\_\_\_\_ REF UPHAM \_\_\_\_\_ 44  
(Page) \_\_\_\_\_

OTHER NAMES [SAND HILL LAKE] \_\_\_\_\_

EXACT SITE \_\_\_\_\_ T 163 \_\_\_\_\_ R 32-36 \_\_\_\_\_

TWP \_\_\_\_\_ AREA & DIMENS \_\_\_\_\_

GEN LOC \_\_\_\_\_ STATUS \_\_\_\_\_

Name Origin  
& Remarks:

8/19/40  
Eustar Henjum



5.

LAKE

Co

Lake of the Woods  
GATES

OF N. W.

NAME LAKE OF THE WOODS

REF

S FUR TRADERS 22 ✓  
(page)

PRON

STATUS

OTHER  
NAMES

[LAC PLAT] - (SHOAL LAKE)

EXACT  
SITE

T 163 R

32  
BD-36

TWP

AREA &  
DIMENSGEN  
LOC

to the west and slightly north of Whitefish Lake - Lake of the Woods.

Description &  
Name Origin

Loc Plat (Shoal Lake) is one of the group of lakes  
known collectively known as Lake of the Woods.

8/5/40

Poe

5.

LAKE

Co

Lake of the Woods

NAME

Lake of the Woods

REF

Neil <sup>Neil</sup> Hennepin ca 58  
(page)

PRON

STATUS

OTHER NAMES

Minittie Lake

EXACT SITE

T

163

R

32-36

AREA & DIMENS

TWP

GEN LOC

Description & Name Origin

Verendryes Expedition established post here in 1732.

5.

NAME LAKE OF THE WOODS CO Lake of the Woods  
(Lake) *Eddys*

PRON \_\_\_\_\_ REF 1 Lake Survey 13-1 (9-4-1938)  
(page)

OTHER NAMES \_\_\_\_\_

EXACT SITE ?? T 163-168 ? R 32-36 ?

TWP \_\_\_\_\_ AREA & DIMENS ?

GEN LOC near Beaudette STATUS ?

Name Origin & Remark:

Outlet - To Hudson River  
Inlet - Various Creeks

2/10/41

*Pre*

5.

MINNESOTA/ONTARIO Border

NAME LAKE of the Woods  
(lake) CO -----PRON ----- REF Int. Falls Journal - Tourist Ed. Page 44  
(page)

OTHER NAMES -----

EXACT SITE ----- T 163-168 R 32-36

TWP ----- AREA &amp; DIMENS 7650 square miles

GEN LOC ----- STATUS -----

Name Origin  
& Remark: The largest Minnesota-Ontario Border country lake,  
and has almost 14000 islands

5-8-41

A. Rasmussen

7. NATURAL FEATURE Point Co Canada (Boundary)

~~McCauley Map Lake of the Woods~~

NAME BUFFALO POINT REF Upham, 44 (page)

AREA &  
DIMENS

PRON -----

OTHER NAMES -----

EXACT SITE ----- T ----- R ----- TWP -----

GEN LOG Muskeg Bay, Lake of the Woods, ~~on the edge of Manitoba~~

Description &  
Name Origin

Is named for its being on or near the northeastern limit of the former geographic range of the buffalo.

<sup>shown</sup>  
~~Not on map~~

7. NATURAL FEATURE = Island Co. <sup>?</sup> Canada (Boundary)

M = Canby Map Lake of the Woods 4

NAME SABLE ISLAND REF Upham, 44 (page)

AREA & DIMENS

OTHER NAMES

PRECISE SITE

T R TWP  
GEN LOC Opposite Oak Point, Lake of the Woods, skirts the original lake shore for about 6 mi. northeastward

Description & Name Origin A French name, which, Anglicized, would be Sand Island

Not on map

2.

TOWNSHIP

check

co Beltrami Lake of the Woods

C. Map [1935?]

NAME MEADOW LAND TOWNSHIP

REF

Upham 38

m = early map Lake of the Woods

PRON

T 158 N R 33 W

OTHER NAMES

UNNAMED

MEADOWLAND TOWNSHIP

GEN LOC

FIRST SETTLED

ORGANIZED

Description & Name Origin

Named for its grass lands along streams, open areas used for hay-making in this generally wooded region.

2.

NAME MEDOWLAND *Deer* ----- CO LAKE OF THE WOODS  
(township)

PRON ----- REF 1940 Atlas of Minn. Hwys. *Sheet*  
(page) 39-1

OTHER NAMES ----- T 158N R 33W -----

GEN ----- FIRST  
LOC ----- SETTLED -----

ORGAN-  
IZED -----

Name Origin  
& Remarks:

*3/30-42 yashow*

7. NATURAL  
FEATURE

Island

Co. LAKE of the Woods.

NAME

Magnusons island

REF

1/2 Report US Geol. Board  
489.  
(page)

PERSON

AREA &  
DESCRIPTORS

OTHER  
NAMES

Not [American Point]

SECTION  
SITING

Sections 23-24 T 168 N R 34 W TWP

GENERAL  
LOCATION

Lake of the Woods Minnesota

Description &  
Name Origin

R. Schweitzer

5-24-40-

RECEIVED  
MAY 19 1960

47

1700

(page)

1700

1700  
1700

1700

1700

1700

1700

1700

1700

1700  
1700

7. NATURAL  
FEATURE

ISLAND

Co Lake of the Woods

NAME

MAGNUSSONS ISLAND ✓

REF

U.S. Soil Map  
~~Lake of the Woods Co. Soil map 1924~~  
McCauley map Lake of the Woods (page)

AREA &  
DIMENS

PRON

OTHER  
NAMES

EXACT  
SITE

Sec 23, 24 ✓

T

168 ✓

R

34 ✓

TWP

~~North~~ Range Co

GEN  
LOC

Description &  
Name Origin

~~at the~~

7.

NAME MAGNUSON'S ISLAND CO LAKE OF THE WOODS

NATURAL FEATURE ISLAND REF 1940 ATLAS OF MINN. HWYS (page) 39-3

PRON \_\_\_\_\_ AREA & DIMENS \_\_\_\_\_

OTHER NAMES \_\_\_\_\_

EXACT SITE SEC 23, 24 T 168 R 34 TWP ANGLE

GEN LOC IN LAKE OF THE WOODS

Name Origin  
& Remarks:

*3/30-42 gauthier*

7. NATURAL  
FEATURE

Island

co. Lake of the Woods

Minn. Plat, 1916 \* Co. Map, [1935?]

NAME GARDEN ISLAND ✓ x

REF

Upham 144

M = Early map Lake of the Woods 2 (page)

AREA &  
DIMENS

PRON

OTHER  
NAMES

CORNFIELD ISLAND ✓

REACT  
SITE

secs. 22, 23, 25, 26, 27 ✓ T 166 N ✓ R 33 W ✓ TWP Northwest Angle

GEN  
LOC

Lake of the Woods ✓ x 8 mi. south of Oak Island

Description &  
Name Origin

Named for its former cultivation by the Ojibways. John Tanner, the white captive who lived the greater part of his life among the Attawas and Ojibways, had his home for some time on this island, as told in his Narrative, published in 1830.

7. NATURAL FEATURE Island Co LAKE of the WOODS.

NAME Garden REF <sup>14</sup> Report U.S. Geol. Board 317  
(page)

PEON AREA & DRAINAGE

OTHER NAMES Not [Corn field]

EXACT SECT Sections 22-23-25-26+27 T R 166 N TWP 33-W

GEN LOC Lake of the Woods Minn.

Description & Name Origin

5-22-40

*R. Schwitzer*

7.

NAME Garden ----- co Lake of The Woods

NATURAL FEATURE Island ----- REF RR Commissioners Map 1930  
PLACE NAMES STUDY MAP No. 3  
(page)

PRON ----- AREA & DIMENS -----

OTHER NAMES -----

EXACT SITE ----- T 166 N R 33 W TWP -----

GEN LOC Central part of Lake of The Woods -----

Name Origin  
& Remarks:

*4-11-1941 - Walter C. Hunt*

7. NATURAL  
FEATURE

= Bay ✓

~~Beltrami~~  
co Lake of the Woods

Co. Map [1935?]

NAME FOUR MILE BAY ✓ x

REF

Upham, H. H. Minn. Plathook, 1916

McCauley map Lake of the Woods (page)

AREA &  
DIMENS

PRON

OTHER  
NAMES

FOUR MILE BAY

secs. 13, 14, 15

TRACT

SITE sec. 1, 11, 12, 13, 14, 15, 16, 21

T 162 N ✓ x

R 32 W ✓ y

TWP

Wheeler ✓ x

GEN  
LOC

~~Part of~~ Lake of the Woods ✓ x

Description &  
Name Origin

So named from its length from east to west

check sections  
on McCauley

Winchell, 1:134: Four Mile Bay

7. NATURAL FEATURE Point Co Lake of the Woods

NAME AMERICAN POINT REF Upham, 45  
~~Co. Map~~  
• Mc County map Lake of the Woods 1 (page)

PRON \_\_\_\_\_ AREA & DIMENS \_\_\_\_\_

OTHER NAMES LECAIR  
CURRYS FISHERY

EXACT SITE Dec. 18 T 168 R 33 TWP \_\_\_\_\_

GEN Lake of the Woods ✓  
LOC Upham's description of location confusing  
Description & Name Origin U.S.G.B., Sixth Report, 92

4.

NAME Angle Inlet CO Lake of the Woods  
-----  
(village) SP Pioneer Press of April 30, 1941 --p 9

PRON ----- REF -----  
----- (page) -----

OTHER NAMES ----- PO HIST -----

EXACT SITE ----- T 168 R 35 TWP -----

GEN LOC Northwest Angle CO ST? -----

FIRST SETTLED ----- PLAT ----- INCORP -----

Name Origin & Remarks: ". . . . The Resolute carries mail, passengers and freight to three points on the section Northwest Angle, Oak Island, Pennasse and Angle Inlet."

gvm 4/30/41

4.

VILLAGE

Co LAKE of the WOODS

PLACE NAMES STUDY MAP No. 2

NAME ANGLE INLET

REF Minn 1940 Hwy map  
(page)

PRON

PO  
HIST

OTHER  
NAMES

CO  
ST?

EXACT  
SITE

T 168N R 35W TWP

GEN  
LOC

FIRST  
SETTLED

PLAT

INCRP

Description &  
Name Origin

*11/25/40 Schick*

7. NATURAL  
FEATURE

Island

Co. Canada (Boundary)<sup>x</sup>

NAME MASSACRE ISLAND<sup>x</sup>

REF

Co. Map [1935?]

Upham, 45

(page)

McCauley map

AREA &  
DIMENS

PRON

OTHER  
NAMES

EXACT  
SITE

T

R

TWP

GEN  
LOC

Lake of the Woods, Canadian part, about 20 mi. from Fort  
St. Charles by the canoe route.

Description &  
Name Origin

A small island of rock. So named because of  
the massacre<sup>by Sioux</sup> on June 6, 1736, of a number of men of  
Vendredi's expedition on their way from Fort St. Charles  
to Mackinac for supplies

Not on map.

<sup>x</sup> map shows this island in American waters, but  
correction (?) in ink puts it in Canadian waters

7.

NATURAL  
FEATURE

Rapids or Falls

Co

Lakes of the Woods  
Beltrami

NAME

Rapid Falls

REF

Upham 42  
(page)

PRON

AREA &  
DIMENS

descending about 20 feet

OTHER  
NAMESEXACT  
SITE

T 160 R 30 TWP

GEN  
LOG

Close above the mouth of Rapid river

Description &  
Name Origin\*

4.

VILLAGE ~~Fort St. Charles~~co. Lake of the Woods

\*Co. Map (1935?)

NAME FORT ST. CHARLES\*REF Upham, 45 (page)  
\*McCauley map Lake of the Woods

PRON

PO  
HISTOTHER  
NAMESCO  
ST?EXACT  
SITET<sup>x</sup> 168 N R<sup>y</sup> 34 W TWP AngleGEN  
LOC\* On island off secs. 25, 26 in  
n.w. angle InletFIRST  
SETTLED

PLAT

INCORP

Description & Name Origin. The site of Fort St. Charles, which was established by Verendrye in 1732 and named by him in honor of the governor of Canada, Charles de Beauharnois, was discovered in 1908, on the Minnesota shore of the Northwest Angle Inlet, nearly 3 miles from the bend of the boundary at American Point, the north end of a small island, where it [?] turns from its north course to run westward up the inlet. • Not on map

4.

VILLAGE

Co. Lake of the woods

NAME

Clower Point

REF

Ser: Hill 1937-38.58  
(page)

PRON

PO  
HIST

?

OTHER  
NAMESCO  
ST?EXACT  
SITE

T

163 R 33

TWP

GEN  
LOCFIRST  
SETTLED

PLAT

INCORP

Description &  
Name OriginSWICK RR3/4/41

4.

NAME DUTCHIE (village) CO LAKE of the WOODS

PLACE NAMES STUDY MAP No. 3

PRON REF 1930 RR map of Minn X 7 (page)

OTHER NAMES PO HIST

EXACT SITE T 63 N R 33 W TWP

GEN CO LOC ST?

FIRST SETTLED

PLAT INCORP

Name Origin & Remarks:

1/9/41 Schieck



4.

VILLAGE

Co Lake of the Woods

NAME

Dutchie

REF

Serials 1937-38

71

(page)

PRON

PO

HIST

OTHER  
NAMES

Change to (Clower Point) ?

CO

ST?

EXACT  
SITE

T 163 R 33 TWP

GEN  
LOC

FIRST

SETTLED

PLAT

INCORP

Description &  
Name Origin

4.

VILLAGE

Co. Lake of the WoodsNAME (Clover Point)? REF Ser & Dir 1937-38 (page) 71

PRON \_\_\_\_\_ PO HIST \_\_\_\_\_ ?

OTHER NAMES Dutchie CO ST? \_\_\_\_\_EXACT SITE \_\_\_\_\_ T 163 R 33 TWP \_\_\_\_\_

GEN LOC \_\_\_\_\_ ? FIRST SETTLED \_\_\_\_\_

PLAT \_\_\_\_\_ INCORP \_\_\_\_\_

Description &  
Name Origin

Change to Clover Point ?  
as given in Ser & Dir 1937-38  
5/21/40 Schieck

8. ARTIFICIAL  
FEATURE

Trail

Lake of the Woods  
Co. ~~Beltz~~

NAME " WINTER ROAD "

71 = County map  
REF Upham 47 (page)

PRON AREA & DIMENS

OTHER NAMES EST

EXACT SITE T R TWP

GEN • Begins some 50 mi w. from the <sup>mouth of</sup> w. one of the Two Rivers  
LOC (empties into Red Lake)

Description & Name Origin • Trail to Lake of the Woods. A trail used by the Indians in winter, when the vast swamps of the intervening country are frozen.

• Not on Map

Sandy Island

Lake of the Woods County

Ref. Warrad Pioneer, Dec. 25, 1941, p. 2, c. 3

Just off the mouth of Rainy River

AREA  
CIVILIAN

Description of  
Name Origin

LAKE

CA

NICOLLET

NAME

MUD

REF

LAKE GAZ

(page)

100

PRON

STATUS

DRY

OTHER  
NAMESEXACT  
SITE

Sec 1-2-11

T

109

R

28

TWP

AREA &  
DIMENS

347.75

GEN  
LOCDescription &  
Name Origin

3/15/40 Schieck

6. ARTIFICIAL  
FEATURE

PORTAGE

Co. Lake of the Woods

NAME RAT PORTAGE

REF WINCHELL GEOLOG OF MINN. V-4  
(page)

PRON

AREA &  
DIMENS

OTHER  
NAMES

EST

EXACT  
SITE

?

T

R

TWP

?

GEN

LOC NEAR LAKE OF THE WOODS

Description &  
Name origin

MR WM ZIPPLE SAYS THAT LAKE OF THE WOODS IS ABOUT  
150 FEET DEEP TOWARD RAT PORTAGE. MR ZIPPLE WAS PROBABLY  
LOCATED AT ZIPPLE'S FISHERIES IN SEC. 11 T162N R33W.

Ingallo 10/31/41

9.

PARK

state Forest

CO LAKE OF WOODS

NAME

Northwest Angle State Forest

REF 49<sup>th</sup> Session 1935 686  
Chap. 372 (page)AREA &  
DIMENS

PRON

OTHER  
NAMES

EST

EXACT  
SITE166, 167, 168  
166, 167, 168  
↑ 165, 166, 167, 16833  
34  
35

TWP all W of 5. P. M.

GEN  
LOCDescription &  
Name OriginNo game refuge unless petition of 3/4 of land  
owners requests  
approved April 29, 1935

BPC 3/12/41

4.

NAME Hungry Hall ----- CO Rocky Mtn Lake of the Woods  
 (village)

PRON ----- REF Warmed Pioneer Dec. 25, 1944 2 of 2  
 (page)

OTHER NAMES ----- PO  
 HIST -----

EXACT SITE ----- T ----- R ----- TWP -----

GEN CO  
 LOC Mouth of Rainy River ----- ST? -----

FIRST SETTLED ----- PLAT ----- INCORP -----

Name Origin  
 & Remarks:

8.

NAME ----- Dawson Trail ----- CO ----- Lake of the Woods -----

ARTIFICIAL Mpls Sunday Tribune of F b. 2, 1941.  
FEATURE ----- Early trail ----- REF (11) p13 "A FUTURE THAT TIME OVERTOOK"  
----- (page) -----

PRON ----- AREA &  
----- DIMENS -----

OTHER NAMES ----- EST -----

EXACT SITE ----- T 168 R 35 TWP -----

GEN LOC ----- Northwest Angle and Manitoba. -----

Name Origin & Remarks: "Today only tall poplars mark the site (of Angle River village) on Harrison's Creek, on the northernmost rim of the Northwest Angle, 24 miles north of the forty-ninth parallel, where once a town flourished, even before Minnesota became a state. At the height of its glory, Angle River had a population of some 500 persons, Indians, mixed breeds, white traders and others associated with traffic along the Dawson trail. . . . Due to the fact that the inland chain of waters of which Lake of the Woods is a part was used as a thoroughfare by traders since Le Verendrye in 1732, it would appear that Angle River existed some time before the formal survey of the Dawson trail along this water route, in 1858.

(over)

The Dawson trail was Canada's attempt to provide an all-Canadian highway linking the eastern seaboard with its great northwest. It was surveyed in 1858 by S.J. Dawson, begun in 1868, and completed in 1871. Its eastern terminus was at Fort William, Ont.,; its western terminus was Winnipeg. Steamers plied the water stretches of the route, and the last lap was overland, along the Dawson road, from Angle River to Winnipeg. Thus the town of Angle River flourished on what was for a time Canada's greatest traffic route, and because of its strategic location at the junction of water and land communications, it was the most important point (Angle River was) between Fort William and Winnipeg.

By 1875 a stage plied a thrice-a-week schedule between Angle River and Fort Garry (Winnipeg), and 2,700 persons patronized it in that year. Besides that, there was a constant stream of freight by cart and wagon, as all supplies for and all the furs from the Canadian northwest were routed over this trail.

But the ~~starry~~ glory of Angle River was short-lived. The steam locomotive spelled its doom, and with the coming of the railroads into central and western Canada, the Dawson route was abandoned.

The log houses rotted or were torn down, so that today not even a trace of the once flourishing village remains. The form of Dawson road however, is still well preserved, and the road is even serviceable for<sup>a</sup> about nine miles, where it disappears into a swamp. . . ."

11.

MISCELLANEOUS

*Road*

Co *Lake of the Woods*

MUN

NAME

*Lawson's Road*

REF

*# 39 Maps* (page)

PRON

EST

OTHER NAMES

GEN LOC

*In the N. W. part of Angle township,*

EXACT SITE

*Sec. 22*

T *168N* R *35W* TWP *Angle*

Description &  
Name Origin

7. NATURAL FEATURE ISLAND

Co Lake of the Woods

BELTRAMI' Co. TEXT P. 147

NAME BUCKETÉ ISLAND

REF WINCHELL GEOL OF MINN  
(page)

AREA &  
DIMENS

PRON -----

OTHER NAMES -----

EXACT SITE P T R TWP P

GEN LOC IN LAKE OF THE WOODS

Description &  
Name Origin

*J. J. ...* 10/9/44

4.

NAME \* BIRCH BEACH (village) ----- CO Lake of the Woods -----

• M = County map Lake of the Woods 3

PRON ----- REF \* Co. map [1935?] ----- (Page) -----

OTHER NAMES ----- PO HIST -----

EXACT SITE \* Secs. 5 or 8 or both ----- T \* 163N ----- R \* 33W ----- TWP Prosper -----

GEN LOC ----- CO ST? -----

FIRST SETTLED -----

PLAT ----- INCORP -----

Name Origin & Remarks: \* Inked in on map

• Not on map

7. NATURAL FEATURE = Island Co Canada (Boundary)

NAME BIG ISLAND REF Upham, 44 (page)  
M<sup>c</sup>Cauley map.

AREA & DIMENS  
PRON

OTHER NAMES

EXACT SITE T R TWP

GEN LOC Lake of the Woods

Description & Name Origin  
Not named on map

7.

NATURAL  
FEATURE*island*Co. *Lake of the Woods*

NAME

*BELTRAMI island*

REF

*Soil Survey 1976*(page) *1*

PRON

AREA &  
DIMENSOTHER  
NAMESEXACT  
SITET *160* R *31* TWPGEN  
LOCDescription &  
Name Origin*in Glacial Lake Agassiz.*  
*the higher land in this county.**6/26 Longway*

NAME OLIVIA  
RESIDENCE 2

DOC  
CEN

SIZE  
BYVGS

1

B

21B

MYRS  
QUERS

MEM

DDPES

YRE' 2

USE

MEM

(20 2)

MEMBER  
BYVGS

60

7.

NATURAL  
FEATURE

ISLAND

Co LAKE OF THE WOODS

NAME BELTRAMI ISLAND FEDERAL RESERVE

REF

*Falls*

*Journal Tourist*  
(page)

1939

*Ed Page*

39

PRON \_\_\_\_\_

AREA &  
DIMENS

OTHER  
NAMES \_\_\_\_\_

EXACT  
SITE \_\_\_\_\_

T 160 R 31 TWP \_\_\_\_\_

GEN  
LOC

Near Bandette Village

Description &  
Name Origin

5-8-41

*Atkinson*

9. PARK

STATE FOREST

CO LAKE OF THE WOODS

NAME BELTRAMI ISLAND STATE FOREST REF 48<sup>TH</sup> SESSION 1933 - P 192  
(page)

SESS. LAWS. CH 419

PROJ \_\_\_\_\_ AREA & DISTRICTS \_\_\_\_\_

OTHER

DATES ALL JULY 187 - 188 + 189 NOT R 89 - 32

EXACT " " 187 188 - 189 + 190 " 34

SITE " " 187 - 188 - 189 + 190 " 35

T R T.P

ALL WEST OF 5<sup>TH</sup> PRINCIPAL MERIDIAN

GEN \_\_\_\_\_

LOC \_\_\_\_\_

Description & Name Origin Act to create state Forests.

Approved April 21<sup>ST</sup> 1933

SEE - ROSEAU COUNTY

*Lingallo* 3/24/41

7.

ROSEAU *OK*NAME BELTRAMI ISLAND STATE FOREST CO LAKE OF THE WOODS

NATURAL

1940 ATLAS OF

FEATURE STATE FOREST

REF

MINN HUNTS39  
(page)*Sheet*1

PRON

AREA &  
DIMENS

OTHER

NAMES

EXACT

SITE

See below

T

R

TWP

GEN

LOC

Name Origin  
& Remarks:

T. 157. R. 32, 33, 34, 35

T. 158 R. 32, 33, 34, 35

T. 159 R. 32, 33, 34, 35, 36

T. 160 R. 33, 34, 35, 36

T. 159 R. 37

T. 160 R. 37, 38

T. 161 R. 35, 36, 37.

*3/30 - 42 gashow*

4.

NAME Angle River CO Lake of the Woods  
 ----- (village) -----  
 ----- Mpls Sunday Tribune of Feb. 2, 1941  
 PRON ----- REF ----- (11) page 13. "A FUTURE THAT TIME OVERTOOK"  
 ----- (page) -----  
 OTHER NAMES ----- PO -----  
 ----- HIST -----  
 EXACT SITE ----- T 168 R 33 TWP -----  
 GEN On Dawson route, & Harrison's Creek, northernmost  
 LOC rim of NW Angle, 24 miles N of 49th Parallel. CO  
 ----- ST? -----  
 "no evidence to show  
 FIRST exactly when"

SETTLED PLAT INCORP  
 Name Origin " . . . long forgotten village of Angle River . . . a ghost town of which  
 & Remarks: scarcely even a memory remains. Today only tall poplars mark the site . . .  
 where once a town flourished even before Minnesota became a state. At the height of its  
 glory Angle River had a population of some 500 persons, Indians, Mixed breeds, white traders  
 and others associated with traffic along the Dawson trail. . . . it would appear that Angle  
 River existed some time before the formal survey of the Dawson route along this water route,  
 in 1858. . . . Angle River flourished on what was for a time Canada's greatest traffic  
 route (Dawson trail) and . . . it was the most important point between Fort William and  
 Winnipeg. By 1875 a stage plied a thrice-a-week schedule between Angle River and Fort Garry  
 (Winnipeg), and 2,700 persons patronized it in that year. Besides that, there was a constant  
 (over)

stream of freight by cart and wagon, as all supplies for and all furs from the Canadian northwest were routed over this trail. But the glory of Angle River was short-lived. The steam locomotive spelled its doom, and with coming of railroads into central and western Canada, the Dawson route was abandoned.

The log houses rotted or were torn down so that today not even a trace of the once flourishing village remains. . . .

The story of Angle River might have been entirely forgotten had it not been for a tradition retained in the memory of Martin Widsten of Bemidji, one time editor of the long defunct "Warroad Commonwealth." In 1940, only Baudette, the county seat, of all the towns in Lake of the Woods county, had a population larger than did Angle River at the peak of its prosperity."

4.

NAME \*AMERICAN POINT RESORT (village) CO Lake of the Woods  
MS Canby map Lake of the Woods 1

PRON \_\_\_\_\_ REF \*Co. Map [1935?] (Page) \_\_\_\_\_

OTHER NAMES \_\_\_\_\_ PO HIST \_\_\_\_\_

EXACT SITE T\*168N R\*33W TWP\*Angle?

GEN\* On island n.e. of island on which CO  
LOC site of Ft. St. Charles is located ST?

FIRST SETTLED \_\_\_\_\_

PLAT \_\_\_\_\_ INCORP \_\_\_\_\_

Name Origin & Remarks: \*Not originally on map, but inked in later

Not on map

VILLAGE

Co

Lake of the Woods  
GATES'

(1804)

OF N.W.

NAME

CLAY LAKE TRADING POST

REF

FUR TRADERS 191

^(page)

PRICE

PO

MIST

OTHER

SALES

EXACT

SITE

T

R

TWP

GEN

LOC

Lake of the Woods district

FIRST

SETTLED

PLAT

INCORP

Description &amp;

Name Origin

a branch trading post under the jurisdiction  
of the Rainy Lake Post.

3/28/40

(Not specifically located)

VILLAGE

Co

Lake of the Woods

7 GATES' (1804) OFN.W.

NAME EAGLE LAKE TRADING POST REF FUR TRADERS 191  
^ (page)PROG \_\_\_\_\_ PO  
\_\_\_\_\_ DIST \_\_\_\_\_OTHER  
SALES \_\_\_\_\_EXACT  
SITE \_\_\_\_\_ T \_\_\_\_\_ R \_\_\_\_\_ TWP \_\_\_\_\_GEN  
LOC Lake of the Woods district \_\_\_\_\_ FIRST  
\_\_\_\_\_ SETTLED \_\_\_\_\_PLAT \_\_\_\_\_ INCORP \_\_\_\_\_  
Description &

Name Origin

a sub or branch trading post under the  
jurisdiction of the main post at Rainy Lake  
3/28 (Not specifically located) R ✓

4. VILLAGE *Trading post* Co CANADA <sup>2</sup> LAKE OF THE WOODS  
~~KOOCHICHINGO~~

NAME HUNGRY HALL REF MHS Quarterly XI 362  
(page)

PRON \_\_\_\_\_ PO HIST \_\_\_\_\_

OTHER NAMES \_\_\_\_\_ CO ST? \_\_\_\_\_

EXACT SITE \_\_\_\_\_ T \_\_\_\_\_ R \_\_\_\_\_ TWP \_\_\_\_\_

GEN LOC North side of Rainy FIRST SETTLED \_\_\_\_\_  
River.

PLAT \_\_\_\_\_ INCORP \_\_\_\_\_

Description & Name Origin "As late as 1872 a traveler noted that this was a post of the Hudson's Bay Company on the north side of Rainy River. Doubtless it was established much earlier."

4.

Canada

36

NAME HUNGRY HALL CO ? Lake of the Woods  
(village) ?PRON \_\_\_\_\_ REF WINCHELL'S GEOL OF MINN V. H. P 209  
(page)

OTHER NAMES \_\_\_\_\_ PO HIST \_\_\_\_\_

EXACT SITE P \_\_\_\_\_ T \_\_\_\_\_ R \_\_\_\_\_ TWP P \_\_\_\_\_GEN LOC P \_\_\_\_\_ CO ST? \_\_\_\_\_

FIRST SETTLED \_\_\_\_\_ PLAT \_\_\_\_\_ INCORP \_\_\_\_\_

Name Origin  
& Remarks:

Rainy river from its source at  
 Couchiching to Hungry Hall, flows for eight miles  
 through a rich alluvial plain, XXX. is eminently  
 adapted to support a large agricultural population.

Jugallo 7/2/41

4.

2

Now

NAME Jadis (village)

CO ~~BELTRAMI~~ LAKE OF THE WOODS

PRON \_\_\_\_\_

REF BELTRAMI CO. TEXT. P 131  
WINCHELL GEO. OF MINN. - V. 4  
(page)

OTHER NAMES \_\_\_\_\_

PO HIST \_\_\_\_\_

EXACT SITE \_\_\_\_\_

T \_\_\_\_\_

R \_\_\_\_\_

TWP \_\_\_\_\_

GEN LOC ON SOUTH SHORE OF LAKE OF THE WOODS

CO \_\_\_\_\_

ST \_\_\_\_\_

FIRST SETTLED \_\_\_\_\_

PLAT \_\_\_\_\_

INCORP \_\_\_\_\_

Name Origin & Remarks:

Jugally 10/29/41

4.

VILLAGE

Co

GATES

Lake of the Woods

(1804) OF N.W.

NAME

LAKE OF THE WOODS TRADING  
Post

REF

5 FUR TRADERS 191

(page)

PO

MIST

PRICE

OTHER

SALES

EXACT

SITE

T

R

TTP

GEN

LOC

FIRST

SETTLED

PLAT

Description &amp;


Name Origin

on Lake of the Woods.

INCORP

3/28/40

R✓



4.

VILLAGE

CO

Lake of the Woods

GATES

(1804)

OF N.W.

NAME LAC PLAT TRADING POST

NEE S FURT RADERA

191

(page)

PO

MIST

PROB

OTHER

MALES

EXACT

SITE

T

R

TWP

GEN

LOC

on Lake of the Woods

FIRST

SETTLED

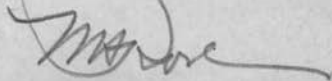
PLAT

LICCRP

Description &amp;

Name Origin

on the large West Bay at the time of this diary  
 called Lac Plat. Under the direction of the main  
 Lake of the Woods Post 3/28/40 R✓



VILLAGE

Co. LAKE OF THE WOODS

NAME NORTHWEST Co. Post REF MHS Quarterly <sup>XI</sup> 363

(page)

PRON -----

PO  
HIST

OTHER NAMES -----

CO  
ST?

EXACT SITE -----

T R TWP

GEN LOC NW Whitefish Lake, which is an arm of Lake of the Woods.

FIRST  
SETTLED

PLAT -----

INCRP

Description &  
Name OriginNW Co. had a post here during the winter  
of 1804-5.

D

VILLAGE

Co

CANADA

LAKE OF THE WOODS

NAME

PORTAGE de L'ISLE FORT

REF

MHS Quarterly XI 363

(page)

PRON

PO

HIST

OTHER  
NAMES

CO

ST?

EXACT  
SITE

T

R

TWP

GEN  
LOC

FIRST

SETTLED

PLAT

INCORP

Description &  
Name Origin

"Portage de L'Isle Fort was located at the junction of the regular canoe route between Lake Superior and Lake Winnipeg, and one from Lake Nipigon and James Bay, a branch of Hudson Bay."

JL

2. VILLAGE *Trading Post* Co *CANADA*  
*LAKE OF THE WOODS*

NAME *RAT PORTAGE HOUSE* REF *MHS Quarterly* *362*  
(page)

PRON \_\_\_\_\_ PO  
\_\_\_\_\_ HIST \_\_\_\_\_

OTHER NAMES \_\_\_\_\_ CO  
\_\_\_\_\_ ST? \_\_\_\_\_

EXACT SITE \_\_\_\_\_ T \_\_\_\_\_ R \_\_\_\_\_ TWP \_\_\_\_\_

GEN LOC *At the outlet of Lake* FIRST SETTLED \_\_\_\_\_  
*of the Woods*

PLAT \_\_\_\_\_ INCORP \_\_\_\_\_

Description & Name Origin " This was a post of the Hudson's Bay Company at the outlet of the Lake of the Woods. It stood on what is now Miller's Island. The present town of Kenora was originally known as Rat Portage. The date of the establishment of this post has not been ascertained, but it was visited by Paul Kane in 1845. According to Hugh Faries, the Northwest and "XV" companies had posts at the Dalles, near this place, during the winter of 1804-05. " *JL*

4.

NAME RAINBOW RIVER POST CO LAKE OF WOODS  
(village)PRON \_\_\_\_\_ REF MHS Quarterly VI 362  
(Page)

OTHER NAMES \_\_\_\_\_ PO HIST \_\_\_\_\_

EXACT SITE \_\_\_\_\_ T \_\_\_\_\_ R \_\_\_\_\_ TWP \_\_\_\_\_

GEN LOC "Near entrance to Lake CO "  
of the woods." ST? \_\_\_\_\_FIRST SETTLED About 1820

PLAT \_\_\_\_\_ INCORP \_\_\_\_\_

Name Origin  
& Remarks:

"A Northwest Company post was situated about 1820 near the entrance to the Lake of the Woods on American Territory."

JL

RESORT  
NAME ROY JESME'S CAMP CO LAKE OF THE WOODS  
(Village)

PRON \_\_\_\_\_ REF Int. Journal Tourist 1939  
\_\_\_\_\_ (page) Page 39

OTHER NAMES \_\_\_\_\_ PO HIST \_\_\_\_\_

EXACT SITE \_\_\_\_\_ T \_\_\_\_\_ R \_\_\_\_\_ TWP \_\_\_\_\_

GEN 1/4 mi. from where Rainy river flows CO \_\_\_\_\_  
LOC into Lake of the Woods 1/4 mi. N.W. of Bandette ST? \_\_\_\_\_

FIRST SETTLED \_\_\_\_\_

PLAT \_\_\_\_\_ INCORP \_\_\_\_\_  
Name Origin & Remarks:

5-8-41

A. Rasmussen

4.

VILLAGE

Co

Beltrami ??

Lake of the Woods

NAME WaVille (sic) REF Bemidji Dly Pioneer-6/24/40-p6, col. 5 (page)

PRON PO HIST

OTHER NAMES CO ST?

EXACT SITE T R TWP

GEN LOC FIRST SETTLED

PLAT INCORP

Description & Name Origin

". . . their summer home at WaVille."

VILLAGE

Co

Lake of the Woods  
GATES' (1804) OF N.W.NAME WHITEFISH LAKE TRADING POST REF N 5 FUR TRADERS 191  
(page)

PRGN

PO  
MISTOTHER  
TALSEXACT  
SITE

T

R

TWP

GEN  
LOCon or a part of Lake of the WoodsFIRST  
SETTLED

PLAT

I. CCRP

Description &  
Name Origin

This Post was situated on White Fish Bay of Lake of the Woods & was under the direction of the main Lake of the Woods Post.

3/28/40 R ✓ *Mahe*

VILLAGE

Co. LAKE OF THE WOODS

NAME

XV Co. Post

REF

MHS Quarterly XI 363  
(page)

PRON

PO  
HISTOTHER  
NAMESCO  
ST?EXACT  
SITE

T

R

TWP

GEN  
LOCFIRST  
SETTLED

N Lac Plat (Shoal Lake), an arm of Lake of the Woods

PLAT

INCORP

Description &  
Name OriginXV Company had a post here during  
the winter of 1804-5.

JL

5.

LAKE

Co

CANADA

LAKE OF THE WOODS

NAME

WHITEFISH LAKE

REF

MHS Quarterly XI 363  
(page)

PRON

STATUS

OTHER  
NAMES

EXACT  
SITE

T

R

TWP

AREA &  
DIMENS

GEN  
LOC

An arm of Lake of the Woods

Description &  
Name Origin

Northwest Co. Trading post here  
during winter of 1804-05.

5.

LAKE

Co

Lake of the Woods

(1793)

NAME

WHITEFISH LAKE

GATES  
REF  
^

FUR TRADERS OF NW 70 (MAP)

(page)

PRON

STATUS

OTHER  
NAMES

EXACT  
SITE

T

R

TWP

AREA &  
DIMENS

GEN

LOC

A PART OF LAKE OF THE WOODS

Description &  
Name Origin

This map shows Whitefish Lake to be a large Bay connected to a part of Lake of the Woods.

3/28/40

R✓

*[Signature]*

7.

NATURAL  
FEATURE

swamp

Beltrami  
Co Lake of the Woods

Mpls Tribune, April 7, 1980

Page 8, Sports section

NAME "BIG BOG"

REF

(page)

PRON

AREA &  
DIMENSOTHER  
NAMESEXACT  
SITE

T

R

TWP

GEN  
LOC

Description & Name Origin --- Deep in the fastnesses of this state's north woods lies the nation's last great wilderness --- the "Big Bog" of northern Minnesota.

It stretches over 1,500,000 acres, from Red Lake on the south to the boundary on the north, from International Falls on the east to the beginning of the prairie lands on the west.

In this bog, 1-6 miles east and west by 54 north and south, are the last of the country's woodland caribou, the last of Minnesota's elk herd and the majority of her moose.

12.

'Sheet No.

NAME "Big Bog" Co ----- :  
 Form 7 Classi- Nat. Feature Mpls Sunday Tribune, : 2  
 No. ----- fication ----- Ref April 7, 1940 :  
 (page) -----

It's been described as the finest wildlife area left in the nation, with ideal big game cover and feed. And so convinced of this is the federal government, that it has spent hundreds of thousands of dollars to restore the area to its original forest and wildlife production through establishment of two rehabilitation projects -- the Beltrami project and the Pine Island project.

It was this little known expanse of bog and muskeg, larger than the Dismal swamp of Virginia, that Minnesota unwisely drained in 1912 to reclaim land for agricultural. But the area proved to be peat varying from two to 22 feet deep, utterly unfit for agriculture. It became a "land of lost hope," its few settlers eeking out the barest of livings. There was no water -- only charred stumps on land cleared by burning. Wildlife had fled.

In 1935 the federal Resettlement administration stepped in and moved out all but a dozen or so of the 760 families living in the "Big Bog." They were resettled on more productive land.

Then the reclamation projects began. First problem was to provide water, ~~to~~ eliminate the fire hazard. So 235 ~~dam~~ small dams were built across the drainage ditches. ~~Most~~ Most of them since have been ~~the~~ taken over by beavers, moved into the area for this purpose. Truck trails for warden and fire patrol work were built, watch towers constructed, telephone lines strung and isolated overnight cabins set up.

12.		"BIG BOG"			Sheet No.
	NAME	-----	Co	-----	:
Form	Classi-	Nat. Feature	Mpls Sunday Tribune		3
No.	7	fication	(swamp)	Ref April 7, 1940	
				(page)	-----

Merchantable timber was inventoried and native dover types were surveyed, 210,940 acres of it in all. Topographical surveys were made on 48 square miles of area to help locate dams and determine flowages. Boundaries were marked and old farmsteads obliterated, 12 bridges constructed, 11 wells dug, 60 miles of fire breaks thrown up.

Then came the wildlife re-introduction. Eighty-three beaver were moved in, Twenty-seven elk from Itasca state park were released. Moose and bear and deer began to straggle in. And 10 woodland caribou were imported from Saskatchewan to augment the native herd of three cows, a herd that once numbered hundreds of animals. The caribou importation was a story in itself, and Jack Manweiler, federal game management specialist for the area under the U.S. Soil Conservation service, is the man who accomplished the feat -- something that scientists thought impossible. Nine caribou calves and two adults were snared by Indians northwest of The Pas, and were moved by sledges, trucks and train to the "Big Bog." One calf later died. The rest thrived under a remarkable example of proper supervision and, despite the skepticism of biologists elsewhere, gained several fold in weight.

Caribou had never before been successfully raised in captivity. Today, on a diet of caribou moss and other native flora, they have been released with the native herd, and are doing well.

12. NAME "BIG BOG" Co \_\_\_\_\_ 'Sheet No.  
 Form 7 Classi- Natural Feature April 7, 1940 ' 4  
 No. fication (swamp) Ref Mpls Sunday Tribune, ' \_\_\_\_\_  
 (page)

"We've live-trapped more than 1,200 sharp-tailed grouse to determine some of their habits heretofore little known," said Manweiler. "We've banded several hundred snowshoe hares to determine their value as a thinning agent in reforestation.

And so -- a vast rural slum, in the words of federal experts, has become a paradise for wildlife.

9.

PARK

Game Preserve

Co

Beltrami  
Lake of the Woods  
Koochiching

NAME

Red Lake Game Preserve

REF

46<sup>th</sup> Session 1929, 298  
Chap. 258. (page)

PRON

AREA &  
DIMENSOTHER  
NAMES

EST

EXACT  
SITE

T

R

TWP

GEN  
LOCDescription &  
Name Origin

Act establishing wild life refuge  
 comprising all lands & waters <sup>in</sup> of the W. Co., lying south  
 of Rainy River & south of Lake of the Woods & all  
 full & frac. tracts in Beltrami county lying north of  
 the No. line of Twp 151, <sup>ex.</sup> however, all of land & waters  
 within Red Lake Indian Reservation & including also  
 all of Koochiching lying W. & NW of the following

described line: Beginning at a point where the range line between Ranges 26 & 27, W of 5.P.M., intersects the So. bank of Red River; thence south on said range line to the point formed by the intersection of said range line with the easterly boundary of the original Red Lake Indian Reservation to a point formed by the intersection of such boundary line with Range Line between Ranges 29 & 30 W of 5.P.M., to be known as the "Red Lake Game Preserve," hereinafter sometimes called "Preserve & Hunting Ground."

approved Apr. 19, 1929

B.P.C. 3/11/41

12.

NAME Northwest Angle Co Lake of the Woods  
 Form Classi-  
 No. fication Ref ANNALS - SP Daily Press, July 28, 1863, pl.col.3  
 (page)

"IMPORTANT TO MAP MAKERS. OLD LANDMARKS RESTORED.

On a map of Minnesota made by A.J. Hill, esq., an engineer of this city, the northern boundary of the State is delineated to so as to include a small portion of territory lying north of the 49th parallel, comprising a promontory on the northwest shore of the Lake of the Woods. In this respect Mr. Hill's map differs from any other map of this State ever published, so far as known, but it accords with the line fixed by the international treaties on the subject.

Mr. Hill is now employed in the topographical department of the War Office at Washington, and has had permission to inspect the original reports and maps of the commission by whom, about forty years ago, the boundary was surveyed and marked, and by these records Mr. Hill's chorographical discovery has been completely verified. It is important to map makers, and possibly at some future time to the State itself, that this fact, for the ascertainment of which Mr. Hill deserves the entire credit, should be known. A letter from him giving the description of the boundary, as quoted from the Treaty, is on file in the Executive Office."

7. NATURAL  
FEATURE

ISLAND

Co. BELTRAMI LAKE OF THE WOODS

BELTRAMI Co. TEXT. P 136

NAME BIGSBY ISLAND

REF WINCHELL GEOL. OF MINN. V. 4  
(page)

PRON

AREA &  
DIMENS

OTHER  
NAMES

EXACT  
SITE

?

T

R

TWP

?

GEN

LOC IN LAKE OF THE WOODS

Description &

Name Origin

Luzalla 10/3/41

7. NATURAL  
FEATURE

ISLAND

Lake of the Woods  
Co BELTRAMI

NAME BELTRAMI ISLAND OF LAKE AGASSIZ REF UPHAM 48

PRON \_\_\_\_\_

AREA & DIMENS *highest parts are 130 feet above Red lake and 1310 feet above the sea, and an area of 1160 sq miles*

OTHER NAMES \_\_\_\_\_

EXACT SITE \_\_\_\_\_ T \_\_\_\_\_ R \_\_\_\_\_ TWP \_\_\_\_\_

GEN LOG *Between Red lake and Lake of the Woods, in Beltrami and Roseau counties*

Description & Name Origin *named in 1893 for Beltrami, the only large island of the Glacial Lake Agassiz. When the glacial lake had fallen to the contour line of 1200 feet, the higher island had a large area (Journal of Geology, Vol. XXIII, pages 786-4. Nov.-Dec., 1915)*

8/28/40  
Arthur Henjens



7. NATURAL  
FEATURE

PORTAGE

Co Lake of the Woods

GATES'

NAME PORTAGE DU RAT

REF

^ FUR TRADERS OF NW 104  
(page)

AREA &  
DIMENS

PRON

OTHER  
NAMES

EXACT  
SITE

T

R

TWP

GEN

LOC Description &  
Name Origin

NW part of Lake of the Woods at source of River Winnipeg.

The portage du Rat is said to be the place where the American Line by the treaty of '83 [1783] finishes, having followed the Canoe track from the Grand Portage to here and from this place it is to take a due W. course to the Mississippi River - over

2/10/1900  
MRS

a thing impassible in the nature of things, for the  
Source of the said Mississippi is said to be 300  
miles due South of the Portage du Rat. (P 104)

R

Rae

7. NATURAL  
FEATURE

Dalles (DALLES)

Co Table of the Woods

NAME THE DALLES

GATES'  
REF 5 FUR TRADERS OF N.W.  
104-105N.  
(page)

PRON

AREA &  
DIMENS

OTHER  
NAMES

DALLS

EXACT  
SITE

T

R

TWP

GEN  
LOC

Below Rat Portage

Description &  
Name Origin

The Dalles are rapids just below Rat Portage where the river, some 40 yards wide flows between perpendicular cliffs. a "galais" ("galet") was a gravel bank in the voyageurs vocabulary.

3/28/40

R

*[Signature]*

7.

NATURAL  
FEATURE

ROCK

Co Lake of the Woods

GATES

OF N.W.

NAME

ROCHE ROUGE

REF 5 FUR TRADERS 104  
(page)

AREA &  
DIMENS

PRON

OTHER  
NAMES

EXACT  
SITE

T

R

TWP

GEN  
LOC

BEYOND (WEST) ISLE AU SABLE in Lake of the Woods.

Description &  
Name Origin

7/31/40

RW

Rose

8. ARTIFICIAL  
FEATURE

ROAD

Co Lake of the Woods

NAME

WINTER ROAD

REF

RR Comm Map Minn. 1930  
UPHAM 47

(page)

PRON

AREA &  
DIMENS

OTHER  
NAMES

EST

EXACT  
SITE

T

R

TWP

GEN  
LOC

some 50 rods west from the west one of  
the two rivers is the beginning of

Description &  
Name Origin

this road to the Lake of the Woods, a  
trail used, by the Indians in winter,  
when the vast swamps of the intervening  
country was frozen

8/26/40

Gustav Henniger

REFERENCES

INDIVIDUAL WORK REPORT

2735-1311

Identification number.

*Guy  
FP-11  
Dahlquist*

Name Dahlquist, John W.

Address 345 Chestnut St.

Payroll Period Nov. 16

To Nov. 30, 1938

Project No. 6508

Date	STATEMENT OF HOURS WORKED				total hours	WORK FINISHED DURING PERIOD
	A.M.		P.M.			
16	8:30	To 12:00	1:00	To 4:30	7	Three chapters of the History of Kittson County complete with an appendix to each chapter.
17	8:30	To 12:00	1:00	To 4:30	7	
21	8:30	To 12:00	1:00	To 4:30	7	
22	8:30	To 12:00	1:00	To 4:30	7	
23	8:30	To 12:00	1:00	To 4:30	7	
28	8:30	To 12:00	1:00	To 4:30	7	
29	8:30	To 12:00	1:00	To 4:30	7	WORK IN PROGRESS AT TIME OF REPORT Writing the history of Kittson County.
30	8:30	To 12:00	1:00	To 3:30	6	
		To		To		
		To		To		
		To		To		
		To		To		
		Total Hours			55	

I hereby certify I have worked the days and hours indicated above at the occupation to which assigned.

Approved

*R. T. ...*  
Supervisor

Signed

*John W. Dahlquist*

Lake of the Woods County

Upham

Minnesota Platbook, 1916

U.S. Soil Survey Map, 1926

Legislative Manual, 1939

AUTHOR HARVEY WALKERTITLE VILLAGE LAWS AND GOVERNMENT IN MINNPUB AT MPLS PUBLISHER U. OF M. PRESSPUB DATE APR. 1927 ED NO VOLS VOL NO PAGES 175LIBRARY OFFICE ABBREVIATION USED WALKER'S VILLAGE LAWS  
Remarks -DATE USED Dec 11-40 BY Frank Bunappf

1.

REFERENCE

*Lake of the Woods Co.*

AUTHOR Department of Drainage and Water, State of Minnesota

TITLE 1928 Gazetteer of Meandered lakes of Minnesota

PUB  
AT July 1928

PUB-  
LISHER Department of Drainage and Waters

PUB  
DATE July 1928

ED

NO  
VOLS 1

VOL  
NO 1

PAGES 183

LIB-  
RARY Office

ABBREVI-  
TION USED 1928 Lake Gazetteer

Remarks:

DATE  
BEGAN February / 8 1941

DATE  
COMPLETED February / 8 1941

BY

*Wm. C. Smith*

1. Minn. Gaz.

REFERENCE (Lake of the Woods) E.S.

AUTHOR Baldwin, Mark - Elwell, J. Ambrose, Strike, H. H.

TITLE Reconnaissance Soil Survey of Lake of the  
Woods County, Minnesota series 1926 1-10

PUB. OFFICE U.S. Gov't Printing Office

PUB. DATE 1930 ED NO VOL NO 8 PAGES 45

LIBRARY St. P. O. L. ABBREVIATION USED Soil Survey 1926

Remarks -

checked

Started June 26, 1940

DATE USED June 26, '40

BY

Myron Longeway

1.

REFERENCE

LAKE OF THE WOODS Co.

AUTHOR Minnesota Department of Highways - - - - -

TITLE Atlas of General Highway County Maps for Minnesota - - - - -

PUB AT St. Paul, Minnesota PUB-LISHER Minnesota Department of Highways - - - - -

PUB DATE 1936; Revised as of Jan. 1st, 1940 ED NO 1 VOL NO 1 PAGES 87 - - - - -

LIB- Mpls. Public Library ABBREVIATION USED 1940 Atlas of Minnesota Highways *PAGE 39*  
RARY Business Branch - - - - -  
Remarks:

DATE BEGAN 3/26-42 - - - - -

DATE COMPLETED 3/30-42 - - - - - BY L. W. Jackson - - - - -

AUTHOR Highway Department -----TITLE Highway Map 1941 -----PUB AT St. Paul ----- PUBLISHER State Printer (7) -----PUB DATE 1941 ----- ED ----- NO VOLS ----- VOL NO ----- PAGES -----  
OFFICIAL PLACE NAMES - STUDY MAP No. 1LIBRARY Office ----- ABBREVIATION USED Highway map 1941 -----  
RemarksDATE USED 5-12-1941  
5-24-1941 -----BY Walter C. G. Lusk -----

AUTHOR Mike Holm, Secretary of State LAKE of the WOODS Co

TITLE Legislative Manual of 1941

PUB AT St. Paul PUBLISHER State Printer

PUB DATE 1941 ED NO VOLS VOL NO PAGES 600

LIBRARY Office ABBREVIATION USED 1941 Legislative Manual

Remarks:

DATE BEGAN 5-20-1941

DATE COMPLETED 5-20-1941 BY Walter C. Smith

LAKE OF THE WOODS COUNTY

1.

REFERENCE

AUTHOR PAUL A. ANDERSON EDITOR IN CHIEFTITLE THE DAILY JOURNAL INTERNATIONAL FALLS 1939 TOURIST EDITIONPUB AT INTERNATIONAL FALLS PUB-LISHER BORDER PUBLISHING COMPANYPUB DATE APRIL 20 1939 ED 5<sup>th</sup> NO VOLS \_\_\_\_\_ VOL NO 78 PAGES 64LIB-RARY Office ABBREVIATION USED Int Falls Journal Tourist Ed. 1939 Page # \*  
Remarks:DATE BEGAN 5-6-41DATE COMPLETED 5-7-41 BY W. Rasmussen

AUTHOR -----

TITLE -----

*Lake of the Woods 39 Map*PUB  
AT -----PUB-  
LISHER -----PUB  
DATE -----

ED -----

NO  
VOLS -----VOL  
NO -----

PAGES -----

LIB-  
RARY -----ABBREVIA-  
TION USED -----

Remarks -

DATE  
USED -----

BY

*E. Schulenburg*

AUTHOR Highway Department ----- LAKE of the WOODS.

TITLE Highway Map of 1939 - Taken from 1941 Legislative Manual

PUB AT St. Paul ----- PUBLISHER State Printer 171 -----

PUB DATE 1939 ----- ED ----- NO VOLS ----- VOL NO ----- PAGES -----

LIBRARY Office ----- ABBREVIATION USED 1941 Legislative Manual Map.  
Remarks:

DATE BEGAN 5-15-1941 -----

DATE COMPLETED 5-15-1941 ----- BY Walter C. Smith -----

AUTHOR U.S. Dept. of AgricultureTITLE Soil Map Lake of the Woods County, MinnesotaPUB AT Washington D.C. PUBLISHER U.S. Dept. of AgriculturePUB DATE 1926 ED NO VOLS 1 VOL NO PAGES 1LIBRARY Hill Reference - St. Paul ABBREVIATION USED Soil Survey 1926  
Remarks -

LAKE OF THE WOODS

sketch

DATE USED 7-8-40 - 7-9-40

BY

Robert F. Schweitzer

DATE  
1942

PA

REMARKS

VI

TYPE  
TID

HIGH SPEED  
VEHICLE

OVER  
NO

ED

ACTS  
NO

LO  
ACT

INVEST

PL  
LOB

FIGURES  
END

LINE

VALUE

RECEIVED

1.

REFERENCE

LAKE of the WOODS Co.

AUTHOR

TITLE

STANDARD MAP OF LAKE OF THE WOODS COUNTY.

PUB  
AT

ST PAUL

PUB-  
LISHER

MCGILL-WARNER CO.

PUB  
DATE

No-DATE

ON MAP

ED

NO  
VOLSVOL  
NO

PAGES

LIB-  
RARY

MPLS PUBLIC

ABBREVIATION USED

STANDARD MAP-LAKE OF THE WOODS  
MCGILL-WARNER CO.

Remarks:

DATE  
BEGAN

1/27/42

DATE  
COMPLETED

2/2/42

BY

Ed C. Ingalls

5.

LAKE

Co. [Lake of the Woods, Roseau] - - -

NAME LAKE OF THE Woods  
WOODS (LAKE OF THE WOODS) REF Culkin 78  
(page)

PRON - - - - - STATUS - - - - -

OTHER NAMES - - - - -

EXACT SITE - - - - - T - - - - - R - - - - -

TWP - - - - - AREA & DIMENS - - - - -

GEN  
LOC  
Description & Name Origin - - - - -

*H. S. Keenan* 3/11

5.

LAKE

Co. [ Lake of the Woods, Rossau ]

NAME LAKE OF THE WOODS REF GANNETT, PLACE NAMES 155  
(page)

PRON \_\_\_\_\_ STATUS \_\_\_\_\_

OTHER NAMES \_\_\_\_\_

EXACT SITE \_\_\_\_\_ T \_\_\_\_\_ R \_\_\_\_\_

TWP \_\_\_\_\_ AREA &amp; DIMENS \_\_\_\_\_

GEN LOC \_\_\_\_\_

Description &amp; \_\_\_\_\_

Name Origin ORIGINALLY NAMED LAC DES BOIS BY THE FRENCH,  
"LAKE OF THE WOODS."BECAUSE OF THE HEAVILY WOODED ISLANDS IN THE LAKE.

2-28-40.

Edward Thomas

5.

LAKE

Co. [ Lake of the Woods, Rosseau ]  
C.M+ST.P.R.Y, Golden Northwest,

NAME LAKE OF THE WOODS REF 1883. 69  
(page)

PRON \_\_\_\_\_ STATUS \_\_\_\_\_

OTHER NAMES \_\_\_\_\_

EXACT SITE \_\_\_\_\_ T \_\_\_\_\_ R \_\_\_\_\_

TWP \_\_\_\_\_ AREA & DIMENS \_\_\_\_\_

GEN LOC \_\_\_\_\_

Description & Name Origin

*3/6/10 - By - Reuben Johnson*

VILLAGE (P.O.)

co Lake of the Woods

NAME ANGLE INLET

REF Highway Map, 1940  
(page)

PRICE

PO  
DISTOTHER  
NALESEXACT  
SITE

T

R

TWP

GEN  
LOCFIRST  
SETTLED

PLAT

INCORP

Description &  
Name Origin