



[Minnesota Geographic Board.
Records.](#)

Copyright Notice:

This material may be protected by copyright law (U.S. Code, Title 17). Researchers are liable for any infringement. For more information, visit www.mnhs.org/copyright.

LE SUEUR COUNTY

Finished File

Babcock's: see Babcock's Landing, Le Sueur County.

Approved name

Name in use Babcock's Landing

Pronunciation

Feature named

County Le Sueur

Location T.110 N.,R.26 W.

Names

Babcock's

Comments

Bond, Minn., 1853, p.195: Babcock's Landing.
Minn. in Three Centuries, 4:326: Babcock's Landing. Opposite the present site of St. Peter.
Minn. Democrat, May 28, 1853, p.2,c.2: Speaks of the saw mill at Babcock's Landing.
MH, 11:171: Babcock's Landing. Joseph W. Babcock's claim, which seems to have been known as Babcock's Landing, adjoined Kasota on the north at the mouth of Chankaska Creek in Le Sueur County

Bassut Lake: see Bossuot Lake, Le Sueur County

Beaverdam: see Beverdam, Le Sueur County.

Bever Dam: see Beverdam, Le Sueur County

Approved name

Name in use Beverdam

Pronunciation

Feature named

County Le Sueur

Location T.110 N.,R.24 W.,sec.33. Cordova Township.

Names
Beaverdam
Bever Dam

Comments
Minn.Platabook,1916: Beverdam.
McCauley: Not shown.
Co.atlas,1928: Beaverdam.
Minn.Commercial Directory,1937-38: Bever Dam. 7 mi. s.e. of
Cleveland.

Boler Lake: see Borer Lake, Le Sueur County

Approved name

Name in use Borer Lake

Pronunciation

Feature named Lake

County Le Sueur

Location T.111 N.,R.23 W.,sec.18,19. Montgomery Township.

Names

Boler Lake

Sorer Lake

Comments

Upham, 304: Borer Lake. Named for Felix A. Borer, formerly county auditor.

McCauley: Borer Lake. Wet. Meandered.

Lake Gaz: Borer. 91.18 acres.

Minn. Platbook, 1916: Boler Lake.

Co. atlas, 1928: Borer Lake.

Co. map, 1913: Borer Lake.

Andreas: Unnamed.

Eddy (6-18-40): Borer Lake. 2-147. 91.1 acres. -6' deep. Outlet, to Le Sueur Creek; inlet, Le Sueur Creek.

Winchell, 1:pl.30: Unnamed.

Co. map, 1913: Sorer Lake.

Bossout Lake: see Bossuot Lake, Le Sueur County

Approved name

Name in use Bossuot Lake

Pronunciation

Feature named Lake

County Le Sueur

Location T.110 N.,R.24 W.,sec.29,32,33. Cordova Township.

Names

Bassut Lake
Bossout Lake
Bossut Lake
Lake Bossuot

Comments

Upham,304: Bossuot Lake.
McCauley: Bossuot Lake. Wet. Meandered.
Lake Gaz: Bossuot. 184.24 acres.
Minn.Platabook,1916: Bossuot Lake.
Co.atlas,1928: Bossout Lake; Bassut Lake.
Co.map,1913: Bossut Lake.
Andreas: Bossuot Lake.
Eddy (6-26-39): Bossuot Lake. 2-146. 184.24 acres. Max.depth 6'
Outlet, to German Lake; no inlet.
Winchell,1:pl.30: Lake Bossuot.

Bossut Lake: see Bossuot Lake, Le Sueur County

Approved name

Name in use **Caroline**

Pronunciation

Feature named

County **Le Sueur**

Location **T.109 N.,R.26 W.,sec.5. Kasota Township.**

Names	Comments
Caroline Station	Winchell,1:pl.30: Caroline. 4 1/4 mi. s. of Kasota. Minn.Commercial Directory,1937-38: Caroline. 2 m. s. of Kasota on C.ST.P.M.&O. r.r. Mpls.Trib.,Mar.1,1878,p.3,c.3: Caroline Station, above Kasota, is the name of a new PO.

Caroline Station: see Caroline, Le Sueur County.

Centre: see ⁺Le Center, Le Sueur County

Approved name

Name in use Chehalis

Pronunciation

Feature named

County Le Sueur

Location T.110 N.,R.23 W.,sec.30. Kilkenny Township

Names

~~Che~~Chales

Comments

Minn.Platabook,1916: Chehalis.

McCauley: Not shown.

Minn.Commercial Directory,1937-38: Chehales. 4 mi. s.w. of Kilkenny, on M.&St.L r.r.

Co.atlas,1928: Chehalis.

R.RCom.Map,1930: Chehalis.

Cehales: see Chehalis, Le Sueur County

Approved name

Name in use Clear Lake

Pronunciation

Feature named Lake

County Le Sueur

Location T.111 N.,R.24 W.,sec.3,10. Lexington Township.

Names

Comments

Upham, 304: Clear Lake. Adjoining Lexington village.

McCauley: Clear Lake. Wet. Meandered.

Lake Gaz: Clear. 312.60 acres.

Minn. Platbook, 1916: Clear Lake.

Co. atlas, 1928: Clear Lake.

Co. map, 1913: Clear Lake.

Andreas: Clear Lake.

Eddy: Clear Lake. 2-149. 312.6 acres. No outlet; inlet, two small creeks.

Winchell, 1:pl.30: Clear Lake.

Cleaveland: see Cleveland, Le Sueur County.

Approved name

Name in use Cleveland

Pronunciation

Feature named

County Le Sueur

Location T.110 N.,R.25 W. sec.15,16,21,22. Cleveland Township.

Names
Cleaveland

Comments

Minn.Platsbook,1916: Cleveland. On C.M.&ST.P. R.R.
Upham,301: Cleveland. Named for the city of Cleveland, Ohio, from
which state came several of the first settlers in Cleveland Twp.
Founded 1857. County seat 1875-76.
McCauley: Cleveland. On C.M.&ST.P. R.R.
Leg.Manual Map,1887: Cleaveland.
Walker,Village Laws,103,111: Cleveland. Incorp.June 24,1858.
Incorp as a village Mar.9,1904. Sep. from Twp.
Laws,1858,p.354: Cleveland. Incorp June 24,1858.
Sp.Laws,1874,p.296: Cleveland. Act to remove co.seat from Le
Sueur to Cleveland. Subject to vote at next general election 1874.
Approved Feb.24,1874.
Winchell,1:pl.30: Cleveland.
Andreas: Cleveland.

Approved name

Name in use Cleveland Township

Pronunciation

Feature named Township

County Le Sueur

Location T.110 N.,R.25 W.

Names

Comments

Upham,301: Cleveland Township. First settled 1855-6. Organized 1858. Named for the city of Cleveland, Ohio, several of the first settlers here, in 1855-6, having come from that state.

McCauley: Cleveland Township.

Winchell,1:pl.30: Cleveland Township.

Andreas: Cleveland Township.

Approved name

Name in use Cordova

Pronunciation

Feature named

County Le Sueur

Location T.110 N., R.24 W., sec.14. Cordova Township

Names

Comments
McCauley: Not shown.
Upham, 301: Cordova. Platted Sept. 28, 1867
Minn. Platbook, 1916: Cordova.
Co. atlas, 1928: Cordova.
Co. map, 1913: Cordova.
Sp. Laws, 1878: Cordova, Act to incorp, approved Feb. 27, 1878.
Winchell, 1: pl. 30: Cordova.
Co. atlas, 1928: Cordova.
Andreas: Cordova.

Approved name

Name in use Cordova Township

Pronunciation

Feature named Township

County Le Sueur

Location T.110 N.,R.24 W.

Names

Comments

Upham,301: Cordova Township. Named for the ancient city of Spain.
First settled 1856. Organized 1858.
McCauley: Cordova Township.
Winchell,1:pl.30: Cordova Township.
Andreas: Cordova Township.

Custan, Lake: see Tustin, Lake, Le Sueur County

Decker Lake: See Silver Lake, Le Sueur County

Approved name

Name in use Derrynane Township

Pronunciation

Feature named Township

County Le Sueur

Location T.112 N.,R.24 W.

Names

Comments

Upham, 301: Derrynane Township. First settled partly by immigrants from Ireland. Organized 1858. Named for Derrynane Abbey beside the little bay of this name on the s.w. coast of Ireland.

McCauley: Derrynane Township.

Winchell, 1:pl.30: Derrynane Township.

Andreas: Derrynane Township.

Approved name

Name in use Diamond Lake

Pronunciation

Feature named Lake

County Le Sueur

Location T.110 N.,R.23 W.,sec.22. Kilkenny

Names

Comments

Upham,304: Diamond Lake.
McCauley: Diamond Lake. Wet. Meandered.
Lake Gaz: Diamond. 129.41 acres.
Minn.Platbook,1916: Diamond Lake.
Co.atlas,1928: Diamond Lake.
Andreas: Diamond Lake.
Eddy (6-18-40): Diamond Lake. 2-150. 129.4 acres. -6' deep.
Outlet, Big Cannon River; inlet, none.
Co.map,1913: Diamond Lake.
Winchell,1:pl.30: Diamond Lake.

Approved name

Name in use Dog Lake

Pronunciation

Feature named Lake

County Le Sueur

Location T.110 N.,R.25 W.,sec.32,33. Cleveland Township.

Names

Dog Lake

Comments

Upham,304: Dog Lake.

McCauley Map: Dog Lake. Wet. Meandered.

Lake Gaz: Dog. 194.88 acres.

Minn.Platsbook,1916: Dog Lake.

Co.atlas,1928: Dog Lake

Co.map,1913: Dog Lake.

Andreas: Unnamed.

Eddy: Dog Lake. 2-151. 194.88 acres. Max.depth 4'. No outlet
nor inlet.

Winchell,1:pl.30: Unnamed.

Approved name

Name in use Dora, Lake

Pronunciation

Feature named Lake

County Le Sueur

Location T.110 N.,R.23 W.,sec.3,4,9,10. Kilkenny Township.

Names

Dora Lake

Comments

Upham,304: Lake Dora.

McCauley: Dora Lake. Wet. Meandered.

Lake Gaz: Dora. 727.92 acres.

Minn.Platbook,1916: Lake Dora.

Co.atlas,1928: Lake Dora.

Co.map,1913: Lake Dora.

Andreas: Lake Dora.

Eddy (6-26-39): Dora Lake. 2-70. 727.92 acres. -6' deep. Outlet, to Cannon River; inlet, a two-mile creek.

Winchell,1:pl.30: Lake Dora.

Approved name

Name in use Dove Lake

Pronunciation

Feature named Lake

County Le Sueur

Location T.109 N.,R.24 W.,sec.21. Elysian Township.

Names

Comments

Lake Gaz: Dove. 90.87 acres. Dry.

McCauley: Unnamed. Wet. Meandered.

Winchell, 1:pl.30: Unnamed.

Approved name

Name in use **Doyle**

Pronunciation

Feature named

County **Le Sueur**

Location **T.111 N., R.23 W., sec.34. Montgomery Township.**

Names

Comments

Minn.Platsbook,1916: Doyle.

McCauley: Not shown.

Co.atlas,1928: Doyle.

Co.map,1913: Doyle P.O.; Mulford Station.

R.R.Com.Map,1930: Doyle.

Minn.Commercial Directory,1937-38: Doyle. 5 mi. south of Montgomery. On M&St.L. r.r.

See also Mulford Station

Dressellville: see Dresselville, Le Sueur County

Approved name

Name in use Dresselville

Pronunciation

Feature named

County Le Sueur

Location T.111 N.,R.25 W.sec.10. Sharon Township

Names
Dressville
Dressellville
Dresseville

Comments
Minn.Platabook,1916: Dressville.
Co.atlas,1928: Dresselville; Dresseville.
McCauley: Not shown.
MHC,14:187: Philip Dressel came to Minn. 1854-p.m. at Dresselville
after 1864. (Biog given.)
Minn.Commercial Directory,1937-38: Dresselville.
Andreas: Dressellville P.O.

Dresseville: see Dresselville, Le Sueur County.

Dressville: see Dresselville, Le Sueur County.

Approved name East Branch Raven Stream

Name in use

Pronunciation

Feature named stream

County LeSueur and Scott

Location T 113 N, R 23 W, sec. 17

Names

Comments USBCN: Decisions October through December 1980, Decision List No. 8004.

East Branch Raven Stream: stream, 12.9 km (8 mi.) long, heads at Tietz Lake at 44°30'30" N, 93°38'30" W, flows NNE through Graham Lake to join the West Branch to form Raven Stream, 5.6 km (3.5 mi.) NW of New Prague and 8.9 km (5.5 mi.) SSE of Jordan; LeSueur and Scott Cos., Minn.; sec. 17 T 113 N, R 23 W, Fifth Principal Mer.; 44°35'22" N, 93°36'35" W. Not: Raven Stream.

Approved name

Name in use East Henderson

Pronunciation

Feature named

County Le Sueur

Location T.112 N.,R.25 W.,sec.7. Tyrone Township

Names

Comments

Upham,301: East Henderson. Platted Dec.22,1877.

McCauley: Not shown.

Minn.Platbook,1916: East Henderson. C.St.P.M.&O. r.r.

Co.atlas,1928: East Henderson.

Co.map,1913: East Henderson.

Andreas: East Henderson. P.O. and station.

Winchell,1:pl.30: East Henderson.

Approved name

Name in use East St. Peter

Pronunciation

Feature named

County Le Sueur

Location T.110 N.,R.26 W.,sec.21,22. Kasota Township.

Names

Comments

Upham,301: East St. Peter. Platted Oct.1,1856. A small r.r. village opposite St. Peter in Nicollet County.

Co.atlas,1928: East St. Peter.

Co.map,1913: East St. Peter.

Andreas: East St. Peter.

Winchell,1:pl.30: East St. Peter.

McCauley: Not shown.

Minn.platbook,1916: East St. Peter. C.St.P.M.& O.r.r.

Ecoert Lake: see Eggert Lake, Le Sueur County

Approved name

Name in use Eggert Lake

Pronunciation

Feature named Lake

County Le Sueur

Location T.112 N.,R.23 W.,sec.29,32. Lanesburg Township.

Names

Kouert Lake

Ecoert Lake

Comments

Upham, 304: Eggert Lake.

McCauley: Eggert Lake. Wet. Meandered.

Lake Gaz: Kouert Lake. 72.55 acres.

Co. atlas, 1928: Eggert Lake.

Minn. Platbook, 1916: Ecoert Lake.

Approved name

Name in use Elysian

Pronunciation

Feature named

County Le Sueur

Location T.109 N., R.24 W., sec.35. Elysian Township.

Names
Elysium

Comments

Upham, 301: Elysian. Platted Sept. 20, 1856; incorp. Jan., 1884.
Named for the Elysian Fields of Greek and Roman mythology.
McCauley: Elysian. M&St.L. r.r.
Minn. Platbook, 1916: Elysian.
Co. atlas, 1928: Elysian.
Co. map, 1913: Elysian.
Andreas: Elysian.
Winchell, 1: pl. 30: "Elysian.
Leg. Manual Map, 1887: Elysian.
Laws, 1858, p. 376: Elysian. Incorp. Aug. 5, 1858.
Laws, 1883, p. 430: Elysian. Act to incorporate Elysian. Approved
Mar. 2, 1883.
Walker, Village Laws, 103, 113: "Elysian. Incorp. Aug. 5, 1858. Present
status: "Became village Mar. 2, 1883. Sep. from Twp. Mar. 20, 1908.
SP Pioneer Democrat, June 24, 1858, p. 5, c. 6: Elysium. The name of the
post office at Elysium, Le Sueur county, has been changed to Okaman,
Waseca county.

Approved name

Name in use Elysian, Lake

Pronunciation

Feature named Lake

County Waseca, Le Sueur

Location T.108,109 N.,R.24.

Names

Elysian Lake

Okaman Lake

Lake Elysium

Comments

Upham,301: Lake Elysian. (For name origin, see Elysian village.)
Shown as Okaman Lake on Nicollet's map,1843.

McCauley: Elysian Lake. Wet. Meandered.

Lake Gaz: Elysian. 3,001.41 acres. 2909.16 in Waseca, 92.25 in
Le Sueur.

Minn.Platbook,1916: Lake Elysian.

Co.atlas,1928: Lake Elysian; Elysian Lake.

Co.map,1913: Elysian Lake.

Andreas: Lake Elysian.

Winchell,1:pl.30: Lake Elysian.

Pioneer and Democrat, June 17,1858, p.8,c.4: Lake Elysium.

Approved name

Name in use Elysian Township

Pronunciation

Feature named Township

County Le Sueur

Location T.109 N., R.24 W.

Names

Comments

Upham, 301: Elysian Township. Organized 1858. Named from its village, (q.v.).

McCauley: Elysian Township.

Winchell, 1: pl. 30: Elysian Township.

Andreas: Elysian Township.

Elysium: see Elysian , Le Sueur County

Elysium, Lake: see Elysian, Lake, Waseca, Le Sueur Counties

Approved name

Name in use Emily, Lake

Pronunciation

Feature named Lake

County Le Sueur

Location T.109,110 N.,R.25 W.,sec.6;31. Cleveland, Washington Townships.

Names

Emily Lake
Emity Lake

Comments

Upham,304: Lake Emily.
·McCauley: Emity Lake. Wet. Meandered.
Lake Gaz: Emily. 126.55 acres.
Co.atlas,1928: Lake Emily.
Co.map,1913: Lake Emily.
Winchell,1:pl.30: Unnamed.
Eddy (6-20-39): Emily Lake. 2-38. 279.18 acres. Max.depth 30.5'
Outlet, creek to Minnesota river; no inlet.

Approved name

Name in use Emily, Lake

Pronunciation

Feature named Lake

County Le Sueur

Location T.110 N.,R.26 W.,sec.23,25,26,27. Kasota.

Names
Emily Lake

Comments
Upham, 304: Lake Emily. Near the center of Kasota. Two miles n.w. of another Lake Emily, in Cleveland Township.
McCauley: Emily Lake. Wet. Meandered.
Lake Gaz: Not given.
Minn.Platabook,1916: Lake Emily.
Co. atlas, 1928: Lake Emily.
Co. map, 1913: Lake Emily.
Winchell, 1:pl.30: Lake Emily.
Andreas: Lake Emily.
St. Peter Herald, June 26, 1940, p.6, c.1: Lake Emily. Named for Mrs. Emily Pettis Brown, wife of Philander Brown, early settler in Kasota township. She was the daughter of Charles and Sara Hosford Pettis who lived where the Isaac Davis farm is now located on Lake Emily.

Emity Lake: see Emily, Lake, Le Sueur County

Approved name

Name in use Fish Lake

Pronunciation

Feature named Lake

County Le Sueur

Location T.109 N.,R.24 W.,sec.23,24. Elysian Township.

Names

Comments

Upham, 304: Fish Lake.
McCauley: Fish Lake. Wet. Meandered.
Lake Gaz: Fish. 104.03 acres.
Minn. Platbook, 1916: Fish Lake.
Co. atlas, 1928: Fish Lake.
Co. map, 1913: Fish Lake.
Winchell, 1:pl.30: Unnamed.
Andreas: Unnamed.
Eddy (6-20-39): Fish Lake. 2-3. 104.03 acres. Max. depth 48'.
Outlet, creek to Tetonka Lake. No inlet.

Approved name

Name in use Frances, Lake

Pronunciation

Feature named Lake

County Le Sueur

Location T.109 N., R.24 W., sec.27,28,29,32,33,34,35. Elysian Township.

Names

Lake Francis
Frances Lake

Comments

Upham, 304: Lake Francis.
McCauley: Lake Frances. Wet. Meandered.
Lake Gaz: Frances. 1408.79 acres. (Acreage includes that of Francis, Rays, and Tustin Lakes).
Minn. Platbook, 1916: Lake Frances.
Co. atlas, 1928: Lake Frances; Lake Francis.

Francis, Lake: see Frances, Lake, Le Sueur County

Approved name

Name in use German Lake

Pronunciation

Feature named Lake

County Le Sueur

Location T.109,110 N.,R.24 W.,sec.4,5,8,9;32,33. Elysian, Cordova Township.

Names

Comments

Upham, 304: German Lake. Named for the German settlers whose farms bordered it.

McCauley: German Lake. Wet. Meandered.

Lake Gaz: German. 1043.85 acres.

Co. map, 1913: German Lake.

Andreas: German Lake.

Minn. Platbook, 1916: German Lake.

Co. atlas, 1928: German Lake.

Eddy (6-20,39): German Lake. 2-82. 1043.85 acres. Mas. depth 55.5 ^{feet} acres. Outlet, to Rice Lake; inlet, Lake Jefferson.

Winchell, 1:pl.30: German Lake.

Approved name

Name in use Goldsmith Lake

Pronunciation

Feature named Lake

County Le Sueur

Location T.110 N.,R.25 W.,sec.7,18. Cleveland Township.

Names

Comments

McCauley: Unnamed. Dry. Meandered.

Lake Gaz: Goldsmith. 72.85 acres.

Winchell, 1:pl.30: Unnamed.

Eddy (6-18-40): Goldsmith Lake. 2-153. 72.8 acres. Max. depth 6'

Outlet, Creek; No inlet.

Andreas: Unnamed.

Approved name

Name in use Goldsmith Lake

Pronunciation

Feature named Lake

County Le Sueur

Location T.110 N.,R.25 W.,sec.18. Cleveland Township.

Names

Comments

McCauley: Goldsmith Lake. Wet. Meandered.

Lake Gaz: Goldsmith. 127 acres. Dry.

Co. atlas, 1928: Goldsmith Lake.

Co. map, 1913: Goldsmith Lake.

Andreas: Unnamed.

Winchell, 1:pl.30: Unnamed.

Upham, 304: Goldsmith Lake. Named for an adjacent settler.

Approved name

Name in use Goose Lake

Pronunciation

Feature named Lake

County Le Sueur

Location T.109,110 N.,R.23 W.,sec.2;35. Waterville, Kilkenny Townships.

Names

Comments

Upham, 303: Goose Lake. Dry
McCauley: Goose Lake. Dry. Not meandered.
Co. map, 1913: Goose Lake.

Approved name

Name in use Goose Lake

Pronunciation

Feature named Lake

County Le Sueur

Location T.110 N.,R.24 W.,sec.20,21,28,29. Cordova Township.

Names

Comments

Upham,304: Goose Lake.
McCauley: Goose Lake. Wet. Meandered.
Lake Gaz: Goose. 163.93 acres.
Minn.Platabook,1916: Goose Lake.
Co.atlas,1928: Goose Lake.
Andreas: Unnamed.
Eddy (6-18-40): Goose Lake. 2-154. 163.9 acres. -6' deep.
Outlet, to Mud and Scotch Lakes; no inlet.
Winchell,1:pl.30: Unnamed.

Approved name

Name in use Gorman, Lake

Pronunciation

Feature named Lake

County Le Sueur

Location T.110 N.,R.24 W.,sec.11,12,13,14. Cordova Township.

Names

Gorman Lake

Comments

Upham,304: Lake Gorman. Named for Governor Gorman.
McCauley: Gorman Lake. Wet. Meandered.
Lake Gaz: Gorman. 510.55 acres.
Minn.Platbook,1916: Lake Gorman.
Co.map,1913: Lake Gorman.
Eddy: Gorman Lake. 2-7. 510.55 acres. Max.depth 22'. Outlet, to Sabre Lake; inlet, Cannon River.
Winchell,1:pl.30: Lake Gorman.
Andreas: Lake Gorman.

Approved name

Name in use

Graham Lake

Pronunciation

Feature named

Lake

County

Le Sueur

Location

T.112 N.,R.23,24 W.,sec.7,18;12,13. Lanesburg, Derrynane Townships.

Names

Comments

Upham, 305: Graham Lake.
McCauley: Graham Lake. Dry. Meandered.
Lake Gaz: Graham. 229.69 acres. Wet.
Minn. Platbook, 1916: Graham Lake.
Co. atlas, 1928: Graham Lake.
Winchell, 1:pl.30: Unnamed.
Co. map, 1913: Graham Lake.
Andreas: Unnamed.
Eddy (6-18-40): Graham Lake. 2-155. 229.6 acres. -6' deep.
Outlet, to Sand Creek; no inlet.

Approved name

Name in use **Greenland**

Pronunciation

Feature named

County **Le Sueur**

Location **T.109 N., R.24 W., sec.32. Elysian Township.**

Names

Comments

Minn.Platabook,1916: **Greenland. C&GW r.r.**

McCauley: **Not shown.**

Co.atlas,1928: **Greenland.**

Minn.Commercial Directory,1937-38: **Greenland.**

Co.map,1913: **Greenland P.O.**

Green Leaf Lake: see Greenleaf Lake, Le Sueur County

Approved name

Name in use Greenleaf Lake

Pronunciation

Feature named Lake

County Le Sueur

Location T.111 N.,R.23 W.,sec.19,20,29,30. Montgomery Township.

Names

Green Leaf Lake.

Comments

Upham, 304: Green Leaf Lake. Named from the foliage of the surrounding woods.

McCauley: Green Leaf Lake. Wet. Meandered.

Lake Gaz: Greenleaf. 326.29 acres.

Minn. Platbook, 1916: Green Leaf Lake.

Co. atlas, 1928: Greenleaf Lake; Green Leaf Lake.

Co. map, 1913: Green Leaf Lake.

Andreas: Green Leaf Lake.

Eddy: Green Leaf Lake. 2-19. 326.29 acres. Outlet, Le Sueur Creek. No inlet.

Winchell, 1:pl.30: Greenleaf Lake.

Approved name

Name in use Heidelberg

Pronunciation

Feature named

County Le Sueur.

Location T.112 N.,R.23 W.,sec.19,20. Lanesburgh Township

Names	Comments
Heidelberg	Upham, 301: Heidelberg. Platted Dec. 4, 1878. A hamlet named by its German people for Heidelberg, Germany. McCauley: Heidelberg. Minn. Platbook, 1916: Heidelberg. Co. atlas, 1928: Heidelberg; Heidelberg. MH, 14; 120: Heidelberg. Settled before 1857. Walker, Village Laws, 115: Heidelberg. Incorp June 26, 1894. Sep. from Twp. Co. map, 1913: Heidelberg. Andreas: Heidelberg P.O. Winchell, 1: Pl. 30: Heidelberg.

Heidelberg: see Heidelberg, Le Sueur County.

Henderson: see Henderson Station, Le Sueur County

Approved name

Name in use Henderson Station

Pronunciation

Feature named

County Le Sueur

Location T.112 N., R.25 W., sec.6.

Names
Henderson

Comments
Short: Henderson Station.
Minn. Commercial Directory, 1937-38: Henderson. Mail, Henderson.
C.S.P.M.&O. r.r.

Approved name

Name in use Henry, Lake

Pronunciation

Feature named Lake

County Le Sueur

Location T.109,110 N.,R.25 W.,sec.3;27,34,35. Cleveland, Washington Townships.

Names

Henry Lake

Comments

Upham,304: Lake Henry. Named for an adjacent settler.
McCauley: Lake Henry. Wet. Meandered.
Lake Gaz: Henry. 412.12 acres.
Minn.Platsbook,1916: Lake Henry.
Co.atlas,1928: Lake Henry.
Andreas: Lake Henry.
Eddy: Henry Lake. 2-156. 412.1 acres. = 6' deep. Outlet, to
Jefferson Lake. Inlet, small creek.
Co.map,1913: Lake Henry.
Winchell, 1:pl.30: Lake Henry.

Approved name

Name in use Hockridge Lake

Pronunciation

Feature named Lake

County Le Sueur

Location T.111 N.,R.24 W.,sec.1,2,12. Lexington Township.

Names

Comments

Upham, 304: Hockridge Lake. Named for Granville Hockridge, who took a claim beside the lake in 1860, and his brother, who took a second claim in 1863.

McCauley: Hockridge Lake. Wet. Meandered.

Lake Gaz: Hockridge. 183.15 acres. Dry.

Minn. Platbook, 1916: Hockridge Lake.

Co. atlas, 1928: Hockridge Lake.

Co. map, 1913: Hockridge Lake.

Andreas: Hockridge Lake.

Winchell, 1:pl.30: Hockridge Lake.

Horse Shoe Lake: see Horseshoe Lake, Le Sueur, Rice Counties.

Approved name

Name in use Horseshoe Lake

Pronunciation

Feature named Lake

County Le Sueur; Rice

Location T.109 N.,R.22,23 W.,sec.1,12;6,7.

Names

Horse Shoe Lake

Comments

McCauley: Horse Shoe Lake. Wet. Meandered.
Lake Gaz: Horseshoe. 393.15 acres.
Co. atlas, 1928: Horse Shoe Lake.
Co. map, 1913: Horse Shoe Lake.
Andreas: Horse Shoe Lake.
Eddy: Horseshoe Lake. 2-8. 393.15 acres. Outlet, Cannon River;
inlet, Little Cannon River.
Winchell, 1:pl.30: Horseshoe Lake.
Upham, 303: Horseshoe Lake.

Hunt Lake: see Rice Lake, Le Sueur County

Approved name

Name in use Huoy Lake

Pronunciation

Feature named Lake

County Le Sueur

Location T.110 N.,R.25 W.,sec.25,26,35,36. Cleveland Township.

Names

Mud Lake

Comments

Upham,304: Mud Lake
McCauley: Huoy Lake. Wet. Meandered.
Lake Gaz: Mud. 82.30 acres.
Minn.Platsbook,1916: Mud Lake.
Co.atlas,1928: Mud Lake.
Eddy (6-18-40): Huoy Lake. 2-161. 82.3 acres. Max.depth 6'.
Outlet, Le Sueur River.
Co.map,1913: Mud Lake.
Andreas: Unnamed.
Winchell,1:pl.30: Unnamed.

Approved name

Name in use Jefferson, Lake

Pronunciation

Feature named Lake

County Le Sueur

Location T.109,110 N.,R.24,25 W.

Names
Jefferson Lake

Comments
Upham, 303: Lake Jefferson. Named by the government surveyors for Thomas Jefferson.
McCauley: Lake Jefferson. Wet. Meandered.
Lake Gaz: Jefferson. 2,455.27 acres.
Minn. Platbook, 1916: Lake Jefferson.
Co. atlas, 1928: Lake Jefferson.
Co. map, 1913: Lake Jefferson.
Eddy (6-20-39): Jefferson Lake. 2-23. 2455.27 acres. Max. depth 38'. Outlet, creek to Cannon River; inlet, Lake Henry.
Winchell, 1:pl.30: Lake Jefferson.
Andreas: Lake Jefferson.

Approved name

Name in use Kasota

Pronunciation

Feature named

County Le Sueur

Location T.110 N., R.26 W., sec.29,32,33. Kasota Township.

Names

Comments

Minn. Platbook, 1916: Kasota. On C.N.W. & C.ST.P.M.&O. R.R.
Co. atlas, 1928: Kasota. On C.N.W.R.R. & C.ST.P.M.&O. R.R.
Upham, 301: Kasota. Platted March 23, 1855. Incorp. April 1890.
Name is a Sioux Indian word, meaning, as noted by Prof. A.W. Williamson, "clear, or cleared off; the name sometimes applied by the Dakotas" (Sioux) "to the naked ridge or prairie plateau south of the village."
McCaulay: Kasota. On C.N.W R.R. & C.ST.P.M. & O. R.R.
Andreas: Kasota.
Co. map, 1913: Kasota.
Winchell, 1: pl. 30: Kasota
Walker, Village Laws, 104, 116: Kasota Incorp. June 12, 1858. Incorp as a village Apr. 28, 1890. Sep from twp.
MHC, 14: 26: Kasota. Founded in 1851. by Joseph W. Babcock. (Biog given)

Approved name

Name in use Kasota Township

Pronunciation

Feature named Township

County Le Sueur

Location T.109,110 N.,R.25,26,27 W.

Names

Comments

Minn.Flatbook,1916: Kasota Township.

Co.atlas,1928: Kasota Township.

Upham,301: Kasota Township. First settled 1851. Organized May 11,1858. Took the Sioux name of its village, (q.v.).

Winchell,1:pl.30: Kasota Township.

Sp.Laws,1866,p.222: Kasota Township. Act approved Mar. 1,1866, to annex a portion of the Township of Kasota to the township of Ottawa. Subject to voters approval.

Andreas: Kasota Township

Approved name Kilkeny

Name in use Kilkeny

Pronunciation

Feature named

County Le Sueur

Location T.110 N.,R.23 W.,sec.22,27. Kilkeny Township.

Names

Kilkeny

Killkeny

Comments

USGB, Sixth Report,427: Kilkeny: village, Le Sueur County, Minn.
(Not Kilkeny.)
Upham,301; Kilkeny. Platted 1877. Incorp. June 3, 1883. Named
for a city and county of s.e. Ireland.
McCauley: Kilkeny. M. & St.L. r.r.
Minn.Platbook,1916: Kilkeny.
Winchell,1:pl.30: Kilkeny
Andreas: Killkeny P.O. sec.21.
MH, 11:463: Kilkeny. Settled before 1858.
Walker, Village Laws, 117: Kilkeny. Incorp.Feb.26, 1883. Sep.
from twp.
Laws,1883,p.428: Kilkeny. Act to incorporate. Approved Feb.26,
1883.

Approved name Kilkenny Township

Name in use Kilkenny Township

Pronunciation

Feature named Township

County Le Sueur

Location T.110 N.^R._λ23 W.

Names

Kilkeny Township

Comments

USGB, Sixth Report,427: Kilkenny: township, Le Sueur County, Minn.
(Not Kilkeny.)

Upham,301: Kilkenny Township. Named by its Irish people for the
city and county in s.e. Ireland.

McCauley: Kilkenny Township.

Montgomery Messenger, Apr.22,29, May 6, 1927, gives history.

Winchell,1:pl.30: Kilkenny Township.

Andreas: Kilkenny Township.

Kilkeny: see Kilkenny, Le Sueur County.

Kilkeny Township: see Kilkenny Township, Le Sueur Township.

Killkeny: see Kilkenny, Le Sueur County

Kouert Lake: see Eggert Lake, Le Sueur County

Approved name

Name in use Kuzel Lake

Pronunciation

Feature named Lake

County Le Sueur

Location T.111 N.,R.23 W.,sec.15,16. Montgomery Township.

Names

Comments

Upham,304: Kuzel Lake.

McCauley: Kuzel Lake. Dry. Meandered.

Lake Gaz: Kuzel. 73.26 acres.

Minn.Platsbook,1916: Kuzel Lake.

Co. atlas, 1928: Kuzel Lake.

Eddy (6-18-40): Keizel Lake. 2-159 acres. 73.2 acres. Dry.

Co. map, 1913: Kuzel Lake.

Winchell, 1:pl.30: Unnamed.

Approved name

Name in use Lake Washington

Pronunciation

Feature named Village

County Le Sueur

Location T.109 N., R.26 W., sec.8. Kasota Township

Names

Comments

Minn. Platbook, 1916: Lake Washington. On C.N.W R.R. & C.ST.P.M&O
R.R. & C.M.&ST.P. R.R.
McCauley: Not shown.

Approved name

Name in use Lanesburg Township

Pronunciation

Feature named Township

County Le Sueur

Location T.112 N., R.23 W.

Names	Comments
Lanesburgh Township	Minn.Platsbook,1916: Lanesburgh Township. Co.atlas,1928: Lanesburgh Township. Upham,302: Lanesburg Township. First settled in 1854, by Charles L. Lane. Named for its first settler, Charles L. Lane, who came in 1854 and farmed in section 33. McCauley: Lanesburgh Township. Andreas: Lanesburg Township. Winchell,1:pl.30: Lanesburg Township.

Lanesburgh Township: see Lanesburg Township, Le Sueur Township.

Approved name

Name in use Le Center

Pronunciation

Feature named

County Le Sueur

Location T.111 N.,R.24 W.,sec.28,29. Lexington Township.

Names

Le Sueur Center
Centre
Lesueur Center

Comments

McCauley: Le Center. C.M.St.P.r.r.
Upham,302: Le Sueur Center. Platted Dec.2,1876. Incorp.1890.
Named from its being located at the geographic center of the county.
Minn.Platbook,1916: Le Sueur Center.
Co.atlas,1928: Le Sueur Center.
Walker, Village Laws,117: Le Sueur Center. Incorp.Feb.11,1890.
Sep.from township.
Collier Atlas,1914: Lesueur Center.
Mpls.Trib,July7,1879,p.1,c.6: Centre. A small town seven miles
from Cleveland.
Minn.Commercial Directory,1937-38: Le Center.
Le Center Leader, Nov.7,1940,p.2,c.3: Le Center. The village
was first called Le Sueur Center, but since it was confused with Le
Sueur, the name was changed to Le Center--effective Feb.1,1931.

Le Sueur City: see Le Sueur, Le Sueur County

Approved name

Name in use Le Sueur

Pronunciation

Feature named City

County Le Sueur

Location T.111,112 N.,R.26 W.,sec.1,2,10,11,12;13,24,25,35,36.

Names

Le Sueur City

Comments

Upham,302: Le Sueur. Platted 1852. Two rival villages, one called Le Sueur and the other Le Sueur City, were incorporated respectively on June 10 and 17, 1858. Nine years later, by an act of the state legislature, March 9, 1867, they were united in a borough town, Le Sueur, which was incorporated as a city March 16, 1891.

McCauley: Le Sueur. C.St.P.M.& O.r.r.

Minn.Platbook,1916: Le Sueur.

Co.atlas,1928: Le Sueur.

Andreas: Le Sueur.

Winchell,1:pl.30: Le Sueur.

Minn.Pioneer, Mar.18,1852,p.2.c.3: The new town site of Le Sueur, nine miles below Traverse des Sioux, on the Minnesota river, is already occupied by a hundred inhabitants.

St. Paul Dispatch,May6,1874,p.6,c.1: Le Sueur. The selection of this place for a village ...dates back many years...Historicns refer to it as 1825. It was then called Prairie La Fleche.

Walker, Village Laws,104: Le Sueur. Incorp.June 10,17,1858. Became

OVER

a borough in 1867; city in 1891.

Laws, 1858, p. 450: Act to incorp Le Sueur. Approved June 10, 1858.

Sp. Laws, 1874, 296: Act to remove co seat from Le Sueur to Cleveland. Subject to vote at gen. election, 1874. Approved Feb. 24, 1874.

Laws, 1858, p. 463: Act to incorp. Le Sueur City. Approved June 17, 1858.

Laws, (sp.), 1867, p. 164: Le Sueur. Act to incorp as borough, Approved Mar. 9, 1867. Effective upon passage.

Sp. Laws, 1872, p. 412: Act to remove co. seat from Borough of Le Sueur... Approved Feb. 29, 1872.

Sp. Laws, 1891, p. 313: Act to incorp city of Le Sueur, and repeal present charter of Borough of Le Sueur. Approved April 11, 1891.

Approved name

Le Sueur

Name in use

Le Sueur

Pronunciation

Feature named

County

County

Le Sueur

Location

Minnesota

Names

Lesueur

Comments

USIB: Sixth Report, 456: Le Sueur: county, Minnesota.
(Not Lesueur.)

Approved name Le Sueur

Name in use Le Sueur

Pronunciation

Feature named Creek

County Le Sueur

Location Tributary to Minnesota River from the east, T. 112 N., R. 25 W., Le Sueur County.

Names

Lesueur

Comments

USGB: Sixth Report, 456: Le Sueur: creek, tributary to Minnesota River from the east, T. 112 N., R 25 W., Le Sueur County, Minn. (Not Lesueur.)

Le Sueur Center: see Le Center, Le Sueur County

Approved name

Name in use Le Sueur Township

Pronunciation

Feature named Township

County Le Sueur

Location T.111,112 N.,R.26 W.

Names

Comments

Upham,302: Le Sueur Township. Founded 1852. For origin of name, see Le Sueur County.

McCauley: Not shown.

Co.atlas,1928: Le Sueur Township.

Andreas: Le Sueur Township.

Lesueur: See Le Sueur, Le Sueur County.

Lesueur Center: see ⁴e Center, Le Sueur County

Approved name

Name in use Lexington

Pronunciation

Feature named

County Le Sueur

Location T.111 N.,R.24 W.,sec.3,9,10. Lexington Township.

Names

Comments

Upham,302: Lexington. Platted 1857 by pioneers from New England.
McCauley: Not shown.
Minn.Flatbook,1916: Lexington.
Co.atlas,1928: Lexington
Andreas: Lexington.
Co.map,1913: Lexington.
Leg.Manual Map,1887: Lexington.
Winchell,1:pl.30: Lexington.
R.R.Com.Map,1930: Lexington.
Pioneer and Democrat, Oct.21,1856,p.2,c.1: Lexington. P.O. est.
Minn.Commercial Directory,1937-38: Lexington. On M.& ST.L. r.r.
Mail Le Center.

Approved name

Name in use Lexington Township

Pronunciation

Feature named Township

County Le Sueur

Location T.111 N.,R.24 W

Names

Comments

Minn.Platsbook,1916: Lexington Township.

Co.atlas,1928: Lexington Township.

Upham,302: Lexington Township. First settled 1855. Organized 1858.

Named after its village of that name, (q.v.).

McCauley: Lexington Township.

Winchell,1:pl.30: Lexington Township.

Andreas: Lexington Township.

Approved name

Name in use Lily Lake

Pronunciation

Feature named Lake

County Waseca, Le Sueur

Location T.108,109 N.,R.23,24 W.,sec.6;1;31;36.

Names

Comments

McCauley: Lily Lake. Wet. Meandered.

Lake Gaz: Lily. 229.68 acres. 217 acres in Waseca, 13 in Le Sueur

Approved name

Name in use **Linder Bay**

Pronunciation

Feature named **Village**

County **Le Sueur**

Location **T.109 N.,R.25 W.,sec.17. Washington Township**

Names

Comments

Co.atlas,1928: **Linder Bay. On s.e. shore of Lake Washington.**

Approved name

Name in use Lloyd

Pronunciation

Feature named

County Le Sueur

Location T.111 N.,R.25 W.,sec.33. Sharon Township.

Names

Loyd

Comments

Minn.Flatbook,1916: Lloyd.

Co.atlas,1928: Lloyd;Loyd.

McCauley: Not shown.

Co.map,1913: Lloyd P.O. T.110 N.,R.25 W.,sec.4.

Approved name

Name in use Long Lake

Pronunciation

Feature named Lake

County Le Sueur

Location T.109 N.,R.26 W.,sec.7,8. Kasota Township.

Names

Lost Lake

Comments

Upham,304: Long Lake.

McCaughey: Long Lake. Wet. Not meandered.

Minn.Platbook,1916: Lost Lake.

Co.atlas,1928: Long Lake.

Co.map,1913: Long Lake.

Lost Lake: see Long Lake, Le Sueur County

Loyd: see Lloyd, Le Sueur County

Approved name

Name in use Mabel, Lake

Pronunciation

Feature named Lake

County Le Sueur

Location T.110 N.,R.23 W.,sec.5,8. Kilkenny.

Names

Mabel Lake

Comments

Upham,304: Lake Mabel. Drained.
McCauley: Lake Mabel. Wet. Not meandered. Also Mable Lake.
Minn.Platbook,1916: Lake Mabel.
Co.atlas,1928: Mable Lake.
Co.map,1913: Lake Mabel.
Eddy: Mable Lake. 2-87.ac100 acres. No outlet nor inlet.

Approved name

Name in use Madison, Lake

Pronunciation

Feature named Lake

County Blue Earth, Le Sueur, Waseca

Location T.108,109 N.,R.24,25 W.,sec.6;1,2,3,10,11,12,13,14;34,35,36.

Names

Madison Lake
Waukansica Lake

Comments

McCauley: Madison Lake; Lake Madison. Wet. Meandered.
Lake Gaz: Waukansica; Madison. 1699.86 acres. 1665 in Blue Earth,
20 in Le Sueur, 15 in Waseca.
Minn. Platbook, 1916: Lake Madison.
Andreas: Lake Madison.

Approved name

Name in use Mary, Lake

Pronunciation

Feature named Lake

County Le Sueur

Location T.111 N.,R.24 W.,sec.3. Lexington Township.

Names

Mary Lake

Comments

Upham, 304: Lake Mary. Adjoining Lexington village.
McCauley: Mary Lake. Wet. Meandered.
Minn. Platbook, 1916: Mary Lake.
Lake Gaz: Mary. 73.02 acres.
Co. atlas, 1928: Mary Lake.
Co. map, 1913: Mary Lake.
Andreas: Lake Mary
Eddy (6-29-39): Mary Lake. 2-160. 50 acres. Max. depth 7'.
Outlet, Le Sueur Creek. No inlet.
Winchell, 1:pl.30: Lake Mary.

Approved name

Name in use **Marysburg**

Pronunciation

Feature named

County **Le Sueur**

Location **T.109 N.,R.25 W.,sec.15,s.e. Washington Township.**

Names
Marysburgh

Comments

Upham,302: Marysburg. Platted Jan.24,1859. A hamlet named by its first settler, John L. Meagher from Ireland, its first postmaster for many years and probate judge.

McCauley: Not shown.

Minn.Plattbook,1916: Marysburg.

Co.atlas,1928: Marysburg.

Co.map,1913: Marysburg.

Andreas: Marysburg.

Minn.Commercial Directory,1937-38: Marysburg. Mail Madison Lake.
On CGW w.r.

Winchell,1:pl.30: Marysburgh.

Marysburgh: see Marysburg, Le Sueur County

Minnewashta: see Ottawa, Le Sueur County

Approved name

Name in use Montgomery

Pronunciation

Feature named

County Le Sueur

Location T.111 N.,R.23 W.,sec.3,4,9,10. Montgomery Township.

Names

Comments

Upham,302: Montgomery. Platted Sept.5,1877. Incorp. as a city 1902
McCauley; Montgomery. M&St.L. r.r.
Minn.Platbook,1916: Montgomery.
Co.atlas,1928: Montgomery.
Co.map,1913: Montgomery.
Sp.Laws,1878,p.110: Montgomery. Act to incorporate village.
Approved Feb.14,1878.
Winchell,1:pl.30: Montgomery.
Andreas: Montgomery P.O.

Approved name

Name in use Montgomery Township

Pronunciation

Feature named Township

County Le Sueur

Location T.111 N.,R.23 W.,

Names

Comments

Upham,302: Montgomery Township. First settled 1856. Organized 1859.

McCauley: Montgomery Township.

Minn.Platsbook, 1916: Montgomery Township.

Winchell,1:pl.30: Montgomery Township.

Andreas: Montgomery Township.

Approved name

Name in use Mud Lake

Pronunciation

Feature named Lake

County Le Sueur

Location T.110 N.,R.24 W.,sec.30,31. Cordova Township.

Names

Comments

McCauley: Mud Lake. Wet. Not meandered.
Co.atlas,1928: Mud Lake.
Co.map,1913: Unnamed.

Approved name

Name in use Mud Lake

Pronunciation

Feature named Lake

County Le Sueur

Location T.110 N.,R.24,25 W.,sec.19;24. Cleveland, Cordova Townships.

Names

Comments

Upham,304: Mud Lake.

McCauley: Mud Lake. Wet. Not meandered.

Co.atlas,1928: Mud Lake.

Minn.Platabook,1916: Mud Lake.

Co.map,1913: Mud Lake.

Approved name

Name in use Mud Lake

Pronunciation

Feature named Lake

County Le Sueur

Location T.110 N.,R.25 W.,sec.28,33. Cleveland Township.

Names

Comments

Upham,304: Mud Lake.

McCauley: Mud Lake. Dry. Meandered.

Lake Gaz: Mud. 164.65 acres. Wet.

Co. map, 1913: Mud Lake.

Andreas: Unnamed.

Eddy (6-18-40): Mud Lake. 2-162. 164.6 acres. Max. depth 6'.
No outlet nor inlet.

Winchell, 1:pl.30: Unnamed.

Approved name

Name in use Mud Lake

Pronunciation

Feature named Lake

County Le Sueur

Location T.111 N.,R.23 W.,sec.22,27. Montgomery Township.

Names

Comments

Upham, 304: Mud Lake.

McCauley: Mud Lake. Dry. Meandered.

Lake Gaz: Mud. 148.65 acres. Wet.

Minn. Platbook, 1916: Mud Lake.

Co. atlas, 1928: Mud Lake.

Co. map, 1913: Mud Lake.

Andreas: Unnamed.

Winchell, 1:pl.30: Unnamed.

Eddy (6-18-40): Mud Lake. 2-163. 148.6 acres. -6' deep. No outlet nor inlet.

Approved name

Name in use Mud Lake

Pronunciation

Feature named Lake

County Le Sueur

Location T.111 N.,R.24 W.,sec.6. Lexington Township.

Names

Comments

McCauley: Mud Lake. Dry. Not meandered.

Approved name

Name in use Mud Lake

Pronunciation

Feature named Lake

County Le Sueur

Location T.111 N.,R.24 W.,sec.11,12. Lexington Township.

Names

Comments

Co. atlas, 1928: Mud Lake.
McCauley: Not shown.

Approved name

Name in use Mud Lake

Pronunciation

Feature named Lake

County Le Sueur

Location T.111 N., R.24 W., sec.24,25. Lexington.Township.

Names

Comments

Upham, 304: Mud Lake.
McCauley: Mud Lake. Wet. Meandered.
Minn. Platbook, 1916: Mud Lake.
Co. atlas, 1928: Mud Lake.
Lake Gaz: Mud. 54.02 acres.
Co. map, 1913: Mud Lake.
Andreas: Unnamed.
Eddy (6-18-40): Mud Lake. 54 acres. Dry.
Winchell, 1:pl.30: Unnamed.

Approved name

Name in use Mud Lake

Pronunciation

Feature named Lake

County Le Sueur

Location T.112 N.,R.23 W.,sec.18,19. Lanesburg.

Names

Comments

Upham, 305: Mud Lake.
McCauley: Mud Lake. Wet. Meandered.
Lake Gaz: Mud. 136.33 acres.
Minn. Platbook, 1916: Mud Lake.
Co. atlas, 1928: Mud Lake.
Co. map, 1913: Mud Lake.
Winchell, 1:pl.30: Unnamed.
Andreas: Unnamed.
Eddy (6-18-40): Mud Lake. 2-20. 136.33 acres. -6' deep. Outlet
county ditch to Sand Creek; no inlet.

Mud Lake: see Huoy Lake, Le Sueur County

Approved name New Prague

Name in use New Prague

Pronunciation

Feature named City

County Le Sueur, Scott

Location T.112,113 N.,R.23 W.,sec.3;34. Lanesburgh; Helena. Townships.

Names

Prague

Comments

Upham,302: New Prague. Incorporated as a village, Mar.,1877; as a city, Apr.,1891. Named for Prague, the capital of Bohemia, whence many of the settlers came.

McCauley: New Prague. On M.&St.L r.r.

Minn.Platbook,1916: New Prague.

Co.atlas,1928: New Prague.

Winchell,1:pl.30: New Prague.

USGB: Sixth Report, 552: New Prague: city, Le Sueur and Scott Counties, Minn. (Not Prague.)

Approved name

Name in use Okaman

Pronunciation

Feature named

County Le Sueur, Waseca

Location

Names

Comments

McCauley: Not shown.

Upham, 303: Okaman. At the east side of the northern end of Lake Elysian. Platted Mar. 30, 1857. An early village the site of which was vacated in 1867 and reverted to farm uses. The name Okaman, supplied by the Sioux Indians, was given to Lake Elysian by Nicollet, derived, according to Williamson from hokah, heron, man, nests.

Okaman Lake: see Elysian, Lake, Waseca, Le Sueur Counties.

Approved name

Name in use Ottawa

Pronunciation

Feature named

County Le Sueur

Location T.111 N.,R.26 W.,sec.27,34. Ottawa Township.

Names

Minnewashta

Comments

Upham,303: Ottawa. Called Minnewashta until June 20,1856, from Sioux words meaning water and good, in allusion to its excellent springs. Renamed Ottawa when it was resurveyed, for a tribe of the Algonquian family, nearly related to the Ojibways. The name originally meant traders. Platted Apr.4,1855; resurveyed June 20,1856.

McCauley: Ottawa. C.St.P.M.& O.r.r.

Minn.Platbook,1916: Ottawa.

Co.atlas,1928: Ottawa.

Andreas: Ottawa.

Winchell,1:pl.30: Ottawa.

Pioneer and Democrat, July 18,1856, p.3,c.1: Ottawa - This is the name of a new and flourishing town but recently laid out on the Minnesota river.

Approved name

Name in use Ottawa Township

Pronunciation

Feature named Township

County Le Sueur

Location T.111 N.,R.26 W.

Names

Comments

Minn.Platabook,1916: Ottawa Township.

Upham,303: Ottawa Township. First settled 1853. Organized 1858.

Named from its village, (q.v.).

McCauley: Ottawa Township.

Sp.Laws,1866,p.222: Act, approved Mar.1,1866, to annex part of Kasota Township to Ottawa.

Winchell,Pl.30: Ottawa Township.

Andreas: Ottawa Township.

Co.atlas,1928: Ottawa Township.

Approved name

Name in use Pepin, Lake

Pronunciation

Feature named Lake

County Le Sueur

Location T.112 N., R.23 W., sec.27,28,32,33,34. Lanesburg Township.

Names

Pippin Lake

Comments

Upham, 305: Lake Pepin. Named for some reason after the large Lake Pepin of the Mississippi River.
McCauley: Lake Pepin. Wet. Meandered.
Lake Gaz: Pippin. 424.62 acres.
Minn. Platbook, 1916: Lake Pepin.
Co. atlas, 1928: Lake Pepin.
Winchell, 1:pl.30: Lake Pepin.
Andreas: Lake Pepin.
Co. map, 1913: Lake Pepin.
Eddy: Pepin Lake. 2-98. 424.62 acres. Max. depth 8'. Outlet, to Sanborn Lake; inlet, Lake Eggert.

Approved name

Name in use Perch Lake

Pronunciation

Feature named Lake

County Le Sueur

Location T.109 N.,R.24 W.,sec.23,26. Elysian Township.

Names

Comments

McCauley: Perch Lake. Wet. Meandered.

Lake Gaz: Not given.

Perch Lake: see Tustin, Lake, Le Sueur County

Approved name

Name in use **Pettis**

Pronunciation

Feature named

County **Le Sueur**

Location **T.110 N., R.26 W., sec.35. Kasota Township.**

Names

Comments

Minn. Platbook, 1916: **Pettis. On C.M.&ST.P. R.R.**

McCauley: **Not shown.**

R.R. Com. Map, 1930: **Pettis.**

St. Peter Herald, June 26, 1940: **Pettis.**

Minn. Commercial Directory, 1937-38: **Pettis.**

Piazza Lake: see Plaza, Lake, Le Sueur County

Pippin Lake: see Pepin, Lake, Le Sueur County

Approved name

Name in use Plaza, Lake

Pronunciation

Feature named Lake

County Le Sueur

Location T.109 N.,R.26 W.,sec.2,11. Kasota Township.

Names

Piazza Lake
Lake Williams
Lake Piazza
Plazz Lake

Comments

Upham,304: Bake Plaza; Lake Williams.
McCauley: Plazz Lake. Wet. Meandered.
Lake Gaz: Piazza. 59.90 acres.
Co.atlas,1928: Lake Plaza; Lake Piazza.
Minn.Flatbook,1916: Lake Piazza.
Andreas: Unnamed.
Winchell,1:pl.30: Lake Williams.
Eddy (6-18-40): Plazz Lake. 2-165. 59.9 acres. Dry.
Co.map,1913: Lake Piazza.

Plazz Lake: see Plaza, Lake, Le Sueur County

Plazza, Lake: see Plaza, Lake, Le Sueur County

Prague: See New Prague, Le Sueur County.

Approved name

Name in use Rays Lake

Pronunciation

Feature named Lake

County Le Sueur

Location T.109 N.,R.24 W.,sec.26,35. Elysian Township.

Names

Ray's Lake

Comments

Upham, 304: Ray's Lake. Named for George E. Ray, a pioneer farmer
ther.

McCauley: Rays Lake. Wet. Meandered.

Lake. Gaz: Rays. 1408.79 acres. (Acreage includes that of Frances
and Justin Lakes.)

Minn. Platbook, 1916: Rays Lake.

Co.atlas, 1928: Rays Lake.

Co. map, 1913: Ray's Lake.

Approved name

Name in use Renneberg Lake

Pronunciation

Feature named Lake

County Le Sueur

Location T.112 N.,R.24 W.,sec.14,15. Derrynane Township.

Names

Comments

McCauley: Renneberg Lake. Dry. Meandered.

Lake Gaz: Renneberg. 106.05 acres. Dry.

Winchell, 1:pl.30: Unnamed.

Andreas: Unnamed.

Approved name

Name in use Rice Lake

Pronunciation

Feature named Lake

County Le Sueur

Location T.109 N.,R.24 W.,sec.3,4. Elysian Township.

Names

Comments

Upham, 304: Rice Lake.
McCauley: Rice. Wet. Meandered.
Lake Gaz: Rice. 193.74 acres.
Minn. Platbook, 1916: Rice Lake.
Co. atlas, 1928: Rice Lake.
Co. map, 1913: Rice Lake.
Winchell, 1:pl.30: Unnamed.
Andreas: Unnamed.
Eddy: Rice Lake. 2-169. Max. depth 6'. Outlet, Creek to Cannon
River; inlet, German Lake.

Approved name

Name in use Rice Lake

Pronunciation

Feature named Lake

County Le Sueur

Location T.110 N.,R.25 W.,sec.7,8, Cleveland Township.

Names

Comments

Upham, 304: Rice Lake.

McCauley: Rice Lake. Dry. Meandered.

Lake Gaz: Rice. 121.35 acres. Wet.

Minn.Platabook,1916: Rice Lake.

Co. atlas, 1928: Rice Lake.

Co. map, 1913: Rice Lake.

Andreas: Unnamed.

Eddy (6-18-40): Rice Lake. 2-167. 121.3 acres. Max. depth 6'.
Outlet, To Cherry Creek; inlet, Cherry Creek.

Winchell, 1:pl.30: Unnamed.

Approved name

Name in use Rice Lake

Pronunciation

Feature named Lake

County Le Sueur

Location T.111 N.,R.23 W.,sec.1,2. Montgomery Township.

Names
Hunt Lake

Comments

Upham,304: Rice.Lake. Named for its wild rice. Also known as Hunt Lake.
McCauley: Rice Lake. Wet. Meandered.
Lake Gaz: Rice. 267.31 acres.
Minn.Platbook,1916: Rice Lake.
Co.atlas, 1928: Rice Lake.
Eddy (6-18-40): Rice Lake. 267.31 acres. Dry. Outlet, to Sanborn Lake. No inlet.
Co. map, 1913: Rice Lake.
Winchell, 1:pl.30: Hunt Lake.
Andreas: Hunt Lake.

Approved name

Name in use Rice Lake

Pronunciation

Feature named Lake

County Le Sueur

Location T.111 N.,R.25 W.,sec.10,11,14,15. Sharon Township.

Names

Comments

Upham, 305: Rice Lake. Named for its wild rice.
McCauley: Rice Lake. Wet. Meandered.
Lake Gaz: Rice. 342.40 acres.
Minn. Platbook, 1916: Rice Lake.
Co. atlas, 1928: Rice Lake.
Eddy: Rice Lake. 2-168. 342.4 acres. Max. depth -6'. Outlet,
Le Sueur Creek; inlet, tile ditch.
Winchell, 1:pl.30: Rice Lake.
Andreas: Rice Lake.

Approved name

Name in use Roemhildts Lake

Pronunciation

Feature named Lake

County Le Sueur

Location T.109 N.,R.24 W.,sec.8,9,16. Elysian Township.

Names

Comments

Lake Gaz: Roemhildts Lake. 103.75 acres.

McCauley: Unnamed. Wet. Meandered.

Eddy (6-20-39): Roemhildts Lake. 2-170. 103.7 acres. Max. depth 73.5'. No outlet nor inlet.

Winchell, 1:pl.30: Unnamed.

Andreas: Unnamed.

Approved name

Name in use **Rogers**

Pronunciation

Feature named

County **Le Sueur**

Location

Names

Comments

Minn. Commercial Directory, 1937-38: Rogers. Mail Waterville.
On M&St.L. r.r.

Approved name

Name in use Round Lake

Pronunciation

Feature named Lake

County Le Sueur

Location T.109 N.,R.24 W.,sec.29,30. Elysian Township.

Names

Comments

Upham,304: Round Lake.
McCauley: Round Lake. Wet. Meandered.
Minn.Platsbook,1916: Round Lake.
Lake Gaz: Round. 101.82 acres.
Co.map,1913: Round Lake.
Andreas: Round Lake.
Eddy: Round Lake. 2-171. 101.8 acres. Max.depth 6'. No outlet
nor inlet.
Winchell,1:pl.30: Round.

Saber Lake: see Sabre Lake, Le Sueur County

Saborn, Lake: see Sanborn, Lake, Le Sueur County

Approved name

Name in use Sabre Lake

Pronunciation

Feature named Lake

County Le Sueur

Location T.110 N.,R.23 W.,sec.29,30. Kilkenny Township.

Names

Saber Lake

Sarre Lake

Comments

Upham,304: Saber Lake.

McCauley: Sabre Lake. Wet. Meandered.

Lake Gaz: Sabre. 268.31 acres.

Minn.Platsbook,1916: Sabre Lake.

Co.atlas, 1928: Saber Lake; Sarre Lake.

Co.map,1913: Sarre Lake.

Andreas: Sabre Lake.

Eddy: Sabre Lake. 2-13. 268.31 acres.

Winchell,1:pl.30: Saber Lake.

Approved name

Name in use **St. Henry**

Pronunciation

Feature named

County **Le Sueur**

Location **T.111 N.,R.25 W.,sec.25. Sharon Township**

Names
St. Henrys

Comments
Co.atlas,1928: **St. Henry.**
Minn.Flatbook,1916: **St. Henry.**
McCauley: **Not shown.**
Andreas: **St. Henrys P.O.**
Mpls.Trib.,Feb.25,1880,p.2,c.4: **St. Henry P.O. established.**

St.Henrys: see St. Henry, Le Sueur County

Approved name

Name in use **St. Huberts.**

Pronunciation

Feature named

County **Le Sueur**

Location **T.112 N., R.24 W., sec.24 s.**

Names

St. Huberts

Comments

Andreas: St. Huberts P.O.

Approved name

Name in use St. Thomas

Pronunciation

Feature named

County Le Sueur

Location T.112 N., R.24 W., sec.19. Derrynane Township

Names

Comments

Co.atlas,1928: St. Thomas.

McCauley: Not shown.

Minn.Platbook,1916: St. Thomas.

Minn.Commercial Directory,1937-38: St. Thomas. On C.St.⁺P.M.&O.
r.r. Mail Le Sueur.

Co.map,1913: St. Thomas.

Andreas: St. Thomas P.O.

St. Thomas Lake: see Thomas Lake, Le Sueur County.

Approved name

Name in use Sakata, Lake

Pronunciation

Feature named Lake

County Le Sueur; Rice

Location T.109 N., R.22,23 W., sec.19,30;23,24,25,26,27.

Names

Upper Sakatah Lake
Lake Sakatah
Sakata Lake
Sakatah Lake
Lake Sakatak

Comments

Upham, 303: Lake Sakata. AnSioux name, used by Nicollet.
McCauley: Sakata Lake; Lake Sakatah. Wet. Meandered.
Lake Gaz: Sakata. 1332.06 acres. 781.81 in LeSueur; 550.25 in Rice.
Minn. Platbook, 1916: Lake Sakatah.
Co. atlas, 1928: Lake Sakatah; Lake Sakatak.
Co. map, 1913: Lake Sakatak.
Andreas: Lake Sakata.
Winchell, 1:pl.30: Lake Sakata.
Eddy (6-20-39): Upper Sakatah Lake. 2-14. 990 acres. Max. depth 18'. Outlet, Cannon River; inlet, Lake Tetonka.

Sakatah, Lake: see Sakata, Lake, Le Sueur County

Sakatak, Lake: see Sakata, Lake, Le Sueur County

Salvidge Lake: see Savidge Lake, Le Sueur County

Approved name

Name in use Sanborn, Lake

Pronunciation

Feature named Lake

County Le Sueur

Location T.112 N.,R.23 W.,sec.25,26,35,36. Lanesburg Township.

Names

Sanborn Lake
Lake Saborn

Comments

Upham, 305: Lake Sanborn. Named for Edwin Sanborn, who took a claim here in 1857.

McCauley: Lake Sanborn. Wet. Meandered.

Lake Gaz: Sanborn. 429.72 acres.

Minn. Platbook, 1916: Lake Sanborn; Lake Saborn.

Co. atlas, 1928: Lake Sanborn.

Andreas: Lake Sanborn.

Eddy: Sanborn Lake. 2-107. 429.72 acres. Max. depth 8'. Outlet, to Sand Creek; inlet, Rice Lake.

Winchell, 1:pl.30: Lake Sanborn.

Co. map, 1913: Lake Saborn.

Sarre Lake: see Sabre Lake, Le Sueur County

Approved name

Name in use Sasse Lake

Pronunciation

Feature named Lake

County Le Sueur

Location T.109 N.,R.24 W.,sec.10,11,15. Elysian Township.

Names

Comments

Upham,304: Sasse Lake. Named for William and Frederick Sasse, early German homesteaders.

McCauley: Sasse Lake. Wet. Meandered.

Lake Gaz: Sasse. 278.09 acres.

Minn.Platabook,1916: Sasse Lake.

Co.atlas,1928: Sasse Lake.

Winchell,1:pl.30: Unnamed.

Andreas: Unnamed.

Co.map,1913: Unnamed.

Eddy: Sasse Lake. 2-108. 278.09 acres. -6' deep. Outlet, Cannon River to Lake Tetonka; inlet, from Steele Lake.

Approved name

Name in use Savidge Lake

Pronunciation

Feature named Lake

County Le Sueur

Location T.110 N.,R.25 W.,sec.17,18,19,20. Cleveland Township.

Names

Salvidge Lake

Comments

Upham,304: Savidge Lake. Named for an adjacent settler.
McCauley: Savidge Lake. Wet. Meandered.
Lake Gaz: Salvidge. 174.18 acres.
Minn.Platbook,1916: Salvidge Lake.
Co.atlas,1928: Savidge Lake.
Andreas: Unnamed.
Eddy (6-18-40): Savidge Lake. 2-172. 174.1 acres. -6' deep.
Outlet, creek; inlet, creek.
Winchell,1:pl.30: Unnamed.
Co.map,1913: Savidge Lake.

Approved name

Name in use School Lake

Pronunciation

Feature named Lake

County Le Sueur

Location T.112 N.,R.24 W.,sec.35,36. Derrynane Township.

Names
School Section Lake

Comments
Upham, 305: School Lake. In school section 36.
McCauley: School Lake. Dry. Meandered.
Lake Gaz: School. 214.60 acres. Wet.
Minn. Platbook, 1916: School Lake.
Co. atlas, 1928: School Lake.
Winchell, 1:pl.30: School Section Lake.
Co. map, 1913: School Lake.
Andreas: School Section Lake.
Eddy (6-18-40): School Lake. 214. acres. No. 2-173. Max. depth
6'. No outlet nor inlet.

School Section Lake: see School Lake, Le Sueur County.

Approved name

Name in use Scotch Lake

Pronunciation

Feature named Lake

County Le Sueur

Location T.110 N.,R.25 W.,sec.22,23,24,25,26,27. Cleveland Township.

Names

Comments

Upham, 304: Scotch Lake. Named for pioneers from Scotland.
McCauley: Scotch Lake. Wet. Meandered.
Minn.Platsbook, 1916: Scotch Lake.
Lake Gaz: Scotch. 630.35 acres.
Co. atlas, 1928: Scotch Lake.
Andreas: Scotch Lake.
Eddy: Scotch Lake. 2-21. 630.35 acres. Max.depth 13'. Outlet,
Cherry Creek to Minnesota River; inlet, small creek from swamp to Mud
Lake.
Winchell, 1:pl.30: Scotch Lake.
Co. map, 1913: Scotch Lake.

Approved name

Name in use Sharon

Pronunciation

Feature named

County Le Sueur

Location T.111 N., R.25 W., sec.17, s.e. Sharon Township.

Names

Comments
McCauley: Not shown.
Minn. Platbook, 1916: Sharon.
Co. atlas, 1928: Sharon.
Andreas: Sharon P.O.
St. Paul Dispatch, June 15, 1876: Sharon P.O. discontinued.

Approved name

Name in use Sharon Township

Pronunciation

Feature named Township

County Le Sueur

Location T.111 N.,R.25 W.

Names

Comments

Minn. Platbook, 1916: Sharon Township.

Upham, 303: Sharon Township. First settled 1854. Organized 1858.

Named for the fertile plain of Sharon in Palestine.

McCauley: Sharon Township.

Winchell, 1:pl. 30: Sharon Township.

Andreas: Sharon Township.

Co. atlas, 1928: Sharon Township.

Shea Lake: see Shea's Lake, Le Sueur County

Approved name

Name in use Shea's Lake

Pronunciation

Feature named Lake

County Le Sueur

Location T.112 N.,R.24 W.,sec.28,33. Derrynane Township.

Names

Shea Lake
Sher's Lake

Comments

Upham, 305: Shea's Lake. Named for Timothy Shea, an early settler whose farm adjoined it.

McCauley: Shea's Lake. Wet. Not meandered.

Co. atlas, 1928: Shea Lake; Sher's Lake.

Winchell, 1:pl.30: Unnamed.

Co. map, 1913: Shea's Lake.

Sher's Lake: see Shea's Lake, Le Sueur County

Approved name

Name in use Silver Lake

Pronunciation

Feature named Lake

County Le Sueur

Location T.109 N.,R.24 W.,sec.20. Elysian Township.

Names

Comments

Upham, 304: Silver Lake.

McCauley: Silver Lake. Wet. Not meandered.

Minn. Platbook, 1916: Silver Lake.

Co. map, 1913: Silver Lake.

Co. atlas, 1928: Silver Lake.

Approved name

Name in use Silver Lake

Pronunciation

Feature named Lake

County Le Sueur

Location T.110 N.,R.25 W.,sec.11,12. Cleveland Township.

Names

Decker Lake

Comments

Upham,304: Silver Lake; Decker Lake.
McCauley: Silver Lake. Wet. Meandered.
Lake Gaz: Silver. 107.13 acres.
Minn.Platbook,1916: Silver Lake.
Co.atlas,1928: Decker Lake.
Winchell,1:pl.30: Unnamed.
Eddy (6-18-1940): Silver Lake. 2-174. 107.1 acres. -6' deep.
Outlet, to Minnesota River; no inlet.
Co.map,1913: Decker Lake.
Andreas: Decker Lake.

Approved name

Name in use Sleepy Eye Lake

Pronunciation

Feature named Lake

County Le Sueur

Location T.110 N.,R.24 W.,sec.15. Cordova Township.

Names

Comments

Upham,304: Sleepy Eye Lake. Named for Chief Sleepy Eye. (See Sleepy Eye village, Brown County.)
McCauley: Sleepy Eye Lake. Wet. Meandered.
Lake Gaz: Sleepy Eye. 94.67 acres.
Minn.Platsbook,1916: Sleepy Eye Lake.
Co.atlas,1928: Sleepy Eye Lake.
Co.map,1913: Sleepy Eye Lake.
Andreas: Sleepy Eye Lake.
Eddy (6-18-40: Sleepy Eye Lake. 2-175. 94.6 acres. -6' deep.
No outlet; inlet, small creek.
Winchell,1:pl.30: Sleepy Eye Lake.

Sorer Lake: see Borer Lake, Le Sueur County

Approved name

Name in use Spring Lake

Pronunciation

Feature named Lake

County Le Sueur

Location T.110 N.,R.26 W.,sec.22. Kasota Township.

Names

Comments

Sp. Laws, 1885, p. 209: Spring Lake.

Eddy: Spring Lake. 2-144. 30 acres. Max. depth 5'. Outlet,
Minn. River; no inlet.

McCauley: Not shown.

Short: Not shown.

Approved name

Name in use Steele Lake

Pronunciation

Feature named Lake

County Le Sueur

Location T.109 N.,R.24 W.,sec.15,22. Elysian Township.

Names

Comments

Upham,304: Steele Lake.
McCauley: Steele Lake. Wet. Meandered.
Lake Gaz: Steele. 80.23 acres.
Minn.Platbook,1916: Steele Lake.
Co.atlas,1928: Steele Lake.
Co.map,1913: Steele Lake.
Winchell,1:pl.30: Unnamed.
Andreas: Unnamed.
Eddy: Steele Lake. 2-176. 80.23 acres. Outlet, swamp and small creek to Sasse Lake. No inlet.

Sun Fish Lake: see Sunfish Lake, Le Sueur County

Approved name

Name in use Sunfish Lake

Pronunciation

Feature named Lake

County Le Sueur

Location T.109,110 N.,R.23 W.,sec.3;33,34. Kilkenny, Waterville Townships.

Names

Sun Fish Lake.

Comments

Upham, 304: Sunfish Lake.

McCauley: Sun Fish Lake. Wet. Meandered.

Co. atlas, 1928: Sun Fish Lake.

Lake Gaz: Sunfish. 134.44 acres.

Co. map, 1913: Sunfish Lake.

Andreas: Sun Fish Lake.

Eddy (6-20-39): Sunfish Lake. 2-178. 134.44 acres. Max. depth 38'. No outlet nor inlet.

Winchell, 1:pl.30: Sunfish Lake.

Tepe-Tonka, Lake: see Tetonka, Lake, Le Sueur County

Approved name

Name in use Tetonka, Lake

Pronunciation

Feature named Lake

County Le Sueur

Location T.109 N.,R.23,24 W.,sec.18,19,20,21,22,27,28;24. Waterville, Elysian Townships.

Names

Tetonka Lake
Lake Tepe-Tonka

Comments

Upham, 303: Lake Tetonka. A Sioux Indian name, used by Nicollet.
McCauley: Tetonka Lake. Wet. Meandered.
Lake Gaz: Tetonka. 1209.23 acres.
Minn. Platbook, 1916: Lake Tetonka.
Co. atlas, 1928: Lake Tetonka.
Co. map, 1913: Lake Tetonka.
Andreas: Lake Tetonka.
Eddy (6-20-39): Tetonka Lake. 2-15. 1209.23 acres. Max. depth 37'. Outlet, to Big Cannon River; inlet, Cannon River.
Winchell, 1:pl.30: Lake Tetonka.
Bond, Minnesota (1853), 107: Lake Tepe-Tonka, more properly Tetonka.

Approved name

Name in use

Thomas Lake

Pronunciation

Feature named

Lake

County

Le Sueur

Location

T.112 N.,R.24 W.,sec.19. Derrynane Township.

Names

St. Thomas Lake

Comments

McCauley: Thomas Lake. Wet. Not meandered.

Andreas: St. Thomas Lake.

Winchell: Unnamed.

Approved name Tustin, Lake

Name in use Tustin, Lake

Pronunciation

Feature named Lake

County Le Sueur

Location T.109 N.,R.24 W.,sec.35,36. Elysian Township.

Names

Tustin Lake
Lake Custan
Perch Lake

Comments

Upham,304: Lake Tustin.
McCauley: Tustin Lake. Wet. Meandered.
Lake Gaz: Tustin. 1408.79 acres. (Acreage includes that of Frances, Rays, and Tustin lakes.)
Minn.Platbook,1916: Lake Tustin.
Co.atlas,1928: Lake Tustin; Tustin Lake.
Co.map,1913: Lake Tustin.
Eddy (6-18-40): Tustin Lake. 2-179. -6' deep. No outlet nor inlet.
Andreas: Lake Custan.
Winchell,1:pl.30: Lake Custan.
USBGN Decisions September through December, 1963. Decision List No. 6303. Tustin, Lake: lake about 0.8 mile long and 0.4 mile wide, about 1.5 miles north of Lake Elysian and about 4.5 miles west-southwest of Waterville; LeSueur County; 44° 12'30" N., 93° 39'50" W. Not: Perch Lake, Tustin Lake.

Approved name

Name in use Tyler Lake

Pronunciation

Feature named Lake

County Le Sueur

Location T.111 N.,R.24 W.,sec.16,21. Lexington Township.

Names

Comments

Upham, 304: Tyler Lake. Named for William L. Tyler, who settled there in 1858.

McCauley: Tyler Lake. Dry. Meandered.

Lake Gaz: Tyler. 59.10 acres. Dry.

Minn. Platbook, 1916: Tyler Lake.

Co. atlas, 1928: Tyler Lake.

Co. map, 1913: Tyler Lake.

Andreas: Unnamed.

Approved name

Name in use Tyrone Township

Pronunciation

Feature named Township

County Le Sueur

Location T.112 N.,R.25,26 W.

Names

Comments

Minn.Platsbook,1916: Tyrone Township.

Co.atlas,1928: Tyrone Township.

Upham,303: Tyrone Township. First settled 1855-6. Organized 1858.
Named, on the suggestion of Irish immigrants, for a county in northern
Ireland.

Winchell,1:pl.30: Tyrone Township.

Andreas: Tyrone Township.

McCauley: Tyrone Township

Approved name

Name in use Union Center

Pronunciation

Feature named

County Le Sueur

Location T.111 N., R.24 W., sec.32, n.e. Lexington Township

Names

Comments

Andreas: Union Center P.O.

M.H., 12:444: Union Center. (From Mpls. Journal, Sept. 5, 1940).

Upper Sakatah Lake: see Sakata, Lake

Approved name

Name in use Volney, Lake

Pronunciation

Feature named Lake

County Le Sueur

Location T.110,111 N.,R.23;24 W.,sec.6;1;31,36.

Names

Volney Lake
Volsay Lake

Comments

Upham,304: Lake Volney. Named for Volney J. Brockway, a pioneer farmer in sec.31, Montgomery, on its north side.
McCauley: Lake Volney. Wet. Meandered.
Lake Gaz: Volsey. 258.64 acres.
Minn.Platbook,1916: Lake Volney.
Co.atlas,1928: Lake Volney.
Winchell,1:pl.30: Lake Volney.
Eddy: Volney Lake. 2-114. 258.64 acres. Outlet, to Big Cannon River; no inlet.
Andreas: Lake Volney.
Co.map,1913: Lake Volney.

Volsey Lake: see Volney, Lake, Le Sueur County

Approved name

Name in use Washington, Lake

Pronunciation

Feature named Lake

County Le Sueur, Blue Earth

Location T.109 N.,R.25,26 W.,sec.6,7,8,17,18,19,20;1,12,13.

Names

Washington Lake

Comments

Upham,303: Lake Washington. Named by the government surveyors for George Washington.

McCauley: Lake Washington. Wet. Meandered.

Lake Gaz: Washington. 1487.47 acres. 1480.03 in LeSueur, 7.44 in Blue Earth.

Minn.Platbook,1916: Lake Washington.

Co.atlas,1928: Lake Washington.

Andreas: Washington Lake. Lake Washington.

Winchell,1:pl.30: Lake Washington.

Eddy (6-22-39): Washington Lake. 2-115. 1487.47 acres. Max. depth 72'. Outlet,

Co.map,1913: Lake Washington.

Approved name

Name in use Washington Township

Pronunciation

Feature named Township

County Le Sueur

Location T.109 N.,R.25 W.

Names

Comments

Minn.Platabook,1916: Washington Township.

McCauley: Washington Township.

Upham,303: Washington Township. First settled 1858. Designated as a township in 1858. Has a large lake which the government surveyors had named for George Washington.

Winchell,1:pl.30: Washington Township.

Andreas: Washington Township.

Approved name

Name in use Waterville

Pronunciation

Feature named

County Le Sueur

Location T.109 N., R.23 W., sec.21,22,26,27,28. Waterville Township.

Names

Comments

Minn. Flatbook, 1916: Waterville. ON M&ST.L R.R.
Co. atlas, 1928: Waterville. On M&ST.L R.R. & CGW R.R.
McCauley: Waterville. On M&ST.L. R.R. & CGW R.R.
Upham, 303: Waterville. Platted Dec. 5, 1856. Incorp as a village
in 1878; as a city in 1898. Named with reference chiefly to the
adjoining Lakes Tetonka and Sakata through which the Cannon river flows
and to White Water creek, here tributary to Lake Sakata.
Co. map, 1913: Waterville.
Andreas: Waterville.
Leg. Manual Map, 1887: Waterville.
Winchell, 1: pl. 30: Waterville.
Sp. Laws, 1878, p. 86: Waterville. Act to incorporate village of
Waterville. Subject to election, Mar. 1878. Approved Feb. 28, 1878.
St. Anthony Express, April 26, 1856, p. 2, c. 3: Waterville P.O. est.
MHC, 14: 658: Waterville. Townsite of Waterville laid out by Luther
Z. Rogers. (Biog. given).
MHC, 14: 705: Waterville. First settled by A. Tidball in 1857 (Biog
given).

Approved name

Name in use Waterville Township

Pronunciation

Feature named Township

County Le Sueur

Location T.109 N.,R.23 W.

Names

Comments

Minn.Platabook,1916: Waterville Township.
Upham,303: Waterville Township. First settled 1855. Organized
1858. Named from its village of that name, (q.v.).
McCauley: Waterville Township.
Winchell,1:pl.30: Waterville Township.
Andreas: Waterville Township.

Waukansica Lake: see Madison, Lake, Blue Earth County

Approved name West Branch Raven Stream

Name in use

Pronunciation

Feature named stream

County LeSueur and Scott

Location T 113 N, R 23 W, sec. 17.

Names

Comments

USBCN: Decisions October through December 1980, Decision List No. 8004. West Branch Raven Stream: stream, 15.3 km (9.5 mi.) long, heads at Renneberg Lake at 44°30'30" N, 93°41'15" W, flows NE to join the East Branch to form Raven Stream, 5.6 km (3.5 mi.) NW of New Prague and 8.9 km (5.5 mi.) SSE of Jordan; LeSueur and Scott Cos., Minn.; sec. 17, T 113 N, R 23 W, Fifth Principal Mer.; 44°35'22" N, 93°36'35" W. Not: Raven Stream.

Williams, Lake: see Plaza, Lake, Le Sueur County

LE-SUEUR COUNTY

Unfinished File

T109-R23

Le Sueur County

5.

NAME

Unnamed Lake
(lake)

CO

Le Sueur

McCauley map Le Sueur 2

PRON

REF

~~Highway List~~

(page)

OTHER NAMES

EXACT SITE

Sec. 10

T

109

R

23

TWP

Waterville

AREA & DIMENS

GEN LOC

STATUS

Wet Not Meandered

Name Origin & Remark:

6.

STREAM SOURCE COUNTY Waseca MOUTH COUNTY Le Sueur COUNTY Le Sueur
 NAME White Water creek REF Upham, 303
McCauley map Le Sueur 2 - Waseca 1
 (page)

FROM _____ MILES _____

OTHER NAMES WATER RIVER

SOURCE Jones lake SEC 16 T 108 R 23 TWP Josco

DIRECTION & AREA DRAINED Flow North

Sakatah lake
 MOUTH Lake Sakata SEC 16 T 109 R 23 TWP Waterville

Description &
 Name Origin

Pool

NAME _____

DATE _____

CLASS _____

TEACHER _____

SCHOOL _____

CITY _____

STATE _____

44

6. STREAM SOURCE COUNTY Le Sueur MOUTH COUNTY Le Sueur COUNTY Le Sueur
NAME Little Cannon river REF MS copy map Le Sueur 2 Upham, 304x2, atlas 1928
(page)

PRON _____ MILES _____

OTHER NAMES Little Cannon creek - alternate name

SOURCE Horse Shoe lake SEC 12 T 109 R 23 TWP Waterville

DIRECTION & AREA DRAINED Flows across Kilkenny township. Flows N.W.

MOUTH Sabre lake SEC 30 T 110 R 23 TWP Kilkenny
Description & Name Origin

Paule

6.

NAME CANNON RIVER (stream) CO LE SUEUR
PRENDERGAST & LENDE

PRON _____ REF 1928 PLAT BOOK (page) _____

OTHER NAMES _____

SOURCE COUNTY LE SUEUR MOUTH COUNTY LE SUEUR MILES _____

SOURCE SARRE LAKE SEC 30 T 110 R 23 TWP KILKENNY

DIRECTION & AREA DRAINED flows S _____

MOUTH LAKE TETONKA SEC 19 T 109 R 23 TWP WATERVILLE

Name Origin

& Remarks:

571-41 *E. N. Garton*

6.

NAME Cannon River (stream) co Le Sueur

PRON _____ REF Winchells, Vol. 1, p. 30 Geol. of Minn. 1 (page)

OTHER NAMES _____

SOURCE COUNTY 7 MOUTH COUNTY 7 MILES _____

SOURCE _____ SEC _____ T _____ R _____ TWP _____

DIRECTION & AREA DRAINED Enters from Rice Co. in Sec. 13, T110 N, R23 W, Rice County, Iowa. flows west through Cannon Lake, south through Saber Lake, Lake Totoska and Lake Sakata into Rice County, leaving Co. through Lake Sakata T109 N, R23 W.

MOUTH _____ SEC _____ T _____ R _____ TWP _____

Name Origin & Remarks

3-27-19 J. H. Allen C. sheet

6. SOURCE COUNTY MOUTH COUNTY COUNTY LE SUEUR
STREAM COUNTY

NAME CANNON RIVER REF UPHAM 303
(page)

PRON _____ MILES _____

OTHER NAMES _____

SOURCE _____ SEC _____ T _____ R _____ TWP _____

DIRECTION & AREA DRAINED *Flows through lakes Tetanka and Sakata.*
leaves to, from T109 R23

MOUTH _____ SEC _____ T _____ R _____ TWP _____

Description &
Name Origin

6.

NAME WHITE WATER RIVER (stream) CO LE SUEUR

PRON _____ REF PRENDERGAST & LENDE
1928 PLAT BOOK 36 (page)

OTHER NAMES _____

SOURCE COUNTY Q MOUTH COUNTY LE SUEUR MILES _____

SOURCE _____ SEC _____ T 2 R _____ TWP _____
Enters LE SUEUR county from WASECA county

DIRECTION & AREA DRAINED in sec 34 T 109 R 23 WATERVILLE Twp flows N.E.

MOUTH LAKE SAKATLH SEC 26 T 109 R 23 TWP WATERVILLE
Name Origin
& Remarks:

5/1-41 E. J. Gastrow

NAME White Water Creek CO Le Sueur
 (stream)

PRON _____ REF Minn. Map Pub. Co. Standard
County map 9/3
 (page)

OTHER NAMES _____

SOURCE COUNTY ? MOUTH COUNTY Le Sueur MILES _____

SOURCE ? SEC _____ T _____ R _____ TWP _____

DIRECTION & AREA DRAINED Entire Waterville TWP at Sec. 36 T 109 R 23 and flows N.W.

MOUTH LAKE SAKATAK ? SEC 26 T 109 R 23 TWP Waterville

Name Origin
& Remarks:

Flows through Waterville village.

6/2/41
JPA

6.

STREAM

SOURCE
COUNTYMOUTH
COUNTY*Le Sueur*

NAME

White Water Creek

REF

Upstam 2014 p 17 303.
(page)

PRON

MILES

OTHER
NAMES

SOURCE

SEC

T

R

TWP

DIRECTION &
AREA DRAINED

MOUTH

Lake Sakata.

SEC

26

T

109

R

23

TWP

Description &
Name Origin*Flows into Lake Sakata.*

6.

NAME

(stream)

CO

Rice

Geol. of Minn.

PRON

REF

Winchells - Vol 1 - Pl 30
11 (page)OTHER
NAMESSOURCE
COUNTY

Le Sueur

MOUTH
COUNTY

Le Sueur

MILES

SOURCE

German Lake

SEC

4

T

109N

R

24W

TWP

Elysian

DIRECTION &
AREA DRAINED

Flowing southeast

MOUTH

Cannon River

SEC

18

T

109N

R

23W

TWP

Waterville

Name Origin
& Remarks

3-27-1941 - Walter A. Lusk

T109-R24

5.

NAME *Unnamed Lake* (lake) CO *Le Sueur*
7m = Cauley map Le Sueur 2

PRON _____ REF *Highway List* (page) _____

OTHER NAMES _____

EXACT SITE *Sec. 26, 27* T *109* R *24*

TWP *Elysian* AREA & DIMENS _____

GEN LOC _____ STATUS *Wet* *meand* *not meander*

Name Origin & Remark: *Meandered on map*

5.

NAME

^P
(lake)

CO

LE SUEUR

1874 Atlas

PRON

REF

ANDREAS

76

(page)

OTHER
NAMES

EXACT
SITE

SEC 17-20

T

109 N

R

24 W

TWP

ELYSIAN

AREA &
DIMENS

GEN
LOC

STATUS

Name Origin
& Remarks:

McCaughey: shown as swamp.

8/12/40 Fyler

DATE
PAGE
OTHER
NAME
TITLE
OFFICE
ROOM

(1951)

(1951)

Page 07-10
& November

5.

NAME CHERRY LAKE CO LE SUEUR
(lake)REGION Mankato Quadrangle REF Eddy's Lake Survey 2-148 (1939)
(page)OTHER
NAMESEXACT SITE Sec. 31 ? T 109 N R 24 WTWP Elysian AREA & DIMENS 60.00 acresGEN LOC near Elysian STATUS Less than 6' deep.Name Origin
& Remark:

No Outlet or Inlet

McCaulley has an unnamed lake in
T. 108, 109, R. 24, sec. 6; 31

1/20/41

Pore

T109-R25

5.

NAME

• Unnamed Lake ✓

(lake)

CO

Le Sueur

• M^e Cauby, Maple Sueur ✓

PRON

REF

Highway List

(page)

OTHER NAMES

EXACT SITE

• Sec. 11 ✓

T

• 109 ✓

R

• 25 ✓

TWP

Washington

AREA & DIMENS

GEN LOC

STATUS

• Wet ✓ • Meand. • Not Meandered

Name Origin & Remark:

• Meandered on map
Winchell, 1: pl. 30; Unnamed
Lake Bay; Not given.

T109-R26

6. SOURCE MOUTH
STREAM COUNTY Le Sueur COUNTY Le Sueur COUNTY Le Sueur

NAME Chankaska creek

REF Mc Cauley map Le Sueur 2
Upham, 304, Co. Atlas 1928
(page)

PRON _____ MILES _____

OTHER NAMES CHANCESKA CREEK^x

SOURCE Lake Washington SEC 12 T 109 R 26 TWP Kasota

DIRECTION & AREA DRAINED { The outlet of Lake Washington and flows across Kasota township, flows N. W.

MOUTH Minnesota river^x SEC 28^x T 110^x R 26^x TWP Kasota^x

Description & Name Origin

A Sioux Indian name, used by Nicollet, meaning forest-inclosed.

Pool

T110-R23

5.

NAME *Unnamed Lake* ✓
(lake) CO *Le Sueur*
M^e Cauley map Le Sueur 2

PRON _____ REF *Highway List* (page) _____

OTHER NAMES _____

EXACT SITE *Sec. 21, 28* ✓ T *110* ✓ R *23* ✓

TWP *Kilkenny* AREA & DIMENS _____

GEN LOC _____ STATUS *Wet* ✓ *Not Meandered* ✓

Name Origin
& Remark:

5.

NAME Unnamed Lake co LeSueur
(lake)

~~Geol. of Minn.~~

PRON Winchell's Dory Pl 30

REF

Winchell, 1: pl. 30

(page)

OTHER NAMES

EXACT SITE Sec: 35 T 110 R 23 N

TWP Kilkenny AREA & DIMENS

GEN 3 LOC 1/4 mile southeast of Kilkenny STATUS

Name Origin & Remark:

3-26-1941 - H. C. G. Hunt

NAME BIG CANNON RIVER CO Le Sueur
(stream) Minn. Map Pub. Co. Standard

PRON _____ REF County map 1913
(page)

OTHER
NAMES _____

SOURCE COUNTY ? MOUTH COUNTY Le Sueur MILES _____

SOURCE ? SEC _____ T _____ R _____ TWP _____

DIRECTION &
AREA DRAINED

Enters Kilbenny Twp. at Sec. 12, T. 110, R. 23
and flows W.

MOUTH Lake Gorman SEC 12 T 110 R 24 TWP Cordova

Name Origin
& Remarks:

1/29/41
JCH

✓

RECEIVED
MAY 19 1964

NOV 19 1964

111

RECEIVED
DIRECTOR'S OFFICE

NOV 19 1964

111

111

RECEIVED
GENERAL INVESTIGATIVE
DIVISION

NOV 19 1964

111

RECEIVED
MAY 19 1964

(111)

NOV 19 1964

111

NOV 19 1964

111

NAME CANNON RIVER (stream) (BIG) CO LE SUEUR

PRENDERGAST & LENDE

PRON _____ REF 1928 PLATBOOK 5
(page)

OTHER NAMES _____

SOURCE _____ MOUTH _____
COUNTY LE SUEUR COUNTY 2 MILES _____

SOURCE LAKE GORMAN SEC 12 T 10N R 24W TWP CORDOVA

DIRECTION & AREA DRAINED Flows E enters RICE county from sec 12

T 10N R 23W KILKENNY Twp

MOUTH _____ SEC _____ T _____ R _____ TWP _____

Name Origin

& Remarks:

571-41 L.P. Gastrow

6. SOURCE COUNTY ? MOUTH COUNTY LE SUEUR COUNTY LE SUEUR
STREAM COUNTY ?

NAME BIG CANNON RIVER REF ANDREAS 1874 Atlas
17 (page) 76

PRON _____ MILES _____

OTHER NAMES _____

SOURCE _____ SEC _____ T _____ R _____ TWP _____
P P

DIRECTION & AREA DRAINED Enters Le Sueur Co from Rice Co in sec 12 in
Kilkenny trap. flows N.W.

MOUTH LAKE VOLNEY SEC 6 T 110N R 23W TWP KILKENNY

Description &
Name Origin

STREAM COUNTY
COUNTY
COUNTY

DATE (month)

FROM OTHER WATER

SEC T R TWT
DIRECTION & AREA DRAINAGE

SEC T R TWT
DIRECTION & AREA DRAINAGE

6.

NAME CANNON RIVER CO Le Sueur
(stream)

Minn. Map Pub. Co. Standard

PRON _____ REF County map 1913,
(page)

OTHER
NAMES _____

SOURCE COUNTY Le Sueur MOUTH COUNTY Le Sueur MILES _____

SOURCE Sarre Lake SEC 30 T 110 R 23 TWP Kilkenny

DIRECTION & AREA DRAINED Flows S.

MOUTH Lake Detonka SEC 19 T 109 R 23 TWP Waterville

Name Origin
& Remarks:

5/29/41
JWA

NAME LITTLE CANNON CREEK CO Le Sueur
 (stream) Minn. Map Pub. Co. Standard
 PRON _____ REF County map 1913
 OTHER NAMES _____ (page) _____
 SOURCE COUNTY ? MOUTH COUNTY Le Sueur MILES _____
 SOURCE _____ SEC _____ T _____ R _____ TWP _____
 DIRECTION & AREA DRAINED Entire Kilkenny TWP at Sec 36 T 110 R 23 and flows N.W.
 MOUTH Sarre Lake SEC 30 T 110 R 23 TWP Kilkenny
 Name Origin & Remarks:

6/27/41
JEN

6. SOURCE MOUTH
STREAM COUNTY LE SUEUR COUNTY LE SUEUR COUNTY LE SUEUR

1874 Atlas

NAME LITTLE CANNON RIV REF ANDREAS 76
A (page)

PRON _____ MILES _____

OTHER NAMES _____

SOURCE _____ SEC 12 T 109 R 23W TWP WATERVILLE

DIRECTION & AREA DRAINED FLOWS NORTH WESTERLY FROM WATERVILLE TWP TO KILKENNY TWP
THENCE WEST FROM SEC 27 TO SEC 29 IN →

MOUTH SABRE LAKE SEC 30 T 110N R 23W TWP KILKENNY
Description &
Name Origin

8/12/40 Fagan

WEST VIRGINIA COUNTY

STATE OF WEST VIRGINIA

IN SENATE

January 18, 1914

REPORT

OF THE

COMMISSIONERS OF THE

LAND OFFICE

IN RESPONSE TO A

RESOLUTION PASSED

BY THE SENATE

ON JANUARY 14, 1914

AT WASHINGTON

DECEMBER 15, 1913

6. STREAM SOURCE COUNTY Le Sueur MOUTH COUNTY Le Sueur

NAME Little Cannon River REF Upham MA 17 304
(page)

PRON _____ MILES _____

OTHER NAMES _____

SOURCE _____ SEC _____ T _____ R _____ TWP Kelkenney

DIRECTION & AREA DRAINED Flows north westerly

MOUTH Sabre Lake SEC 30 T 110 R 23 TWP _____

Description & Name Origin crosses township.

6.

NAME Little Cannon River (stream) CO Le Sueur

PRON _____ REF Winchells Vol. 1. p. 30 Geol. of Minn. (page)

OTHER NAMES _____

SOURCE COUNTY Le Sueur MOUTH COUNTY Le Sueur MILES _____

SOURCE ? SEC 1 T 109N R 23W TWP Waterfalls

DIRECTION & AREA DRAINED Flows northwest then west

MOUTH Saber Lake SEC 30 T 110N R 23W TWP Kilkenny

Name Origin & Remarks

3-28-1941. Natl. Hist.

NAME LITTLE CANNON RIVER
(stream)CO LE-SUEUR

1909-12 Report Water Resources Invest.

PRON _____

REF STATE DRAINAGE COMM.
(page) 577OTHER
NAMES _____SOURCE
COUNTY LE-SUEURMOUTH
COUNTY _____

MILES _____

SOURCE _____

SEC _____

T 109NR 23W

TWP _____

DIRECTION &
AREA DRAINEDFlows northwest

MOUTH

SABER LAKE (CANNON RIVER)SEC 30T 110NR 23W

TWP _____

Name Origin
& Remarks:(Mississippi River Drainage)

NAME CANYON CREEK (stream) (LITTLE) CO LE SUEUR -----

PRENDERGAST & LENDE

PRON ----- REF 1928 PLAT BOOK 5 -----
(page)

OTHER
NAMES -----

SOURCE COUNTY LE SUEUR MOUTH COUNTY ? MILES -----

SOURCE SARRE LAKE SEC 30 T 110 R 23 TWP KILKENNY -----

DIRECTION &

AREA DRAINED Flows SE. enters RICE county from sec 36 T. 110 R. 23 KILKENNY Twp.

MOUTH ? SEC ----- T ? R ----- TWP -----

Name Origin
& Remarks:

5/5-41 *E. J. Gaston*

T110-R24

5.

NAME

• Unnamed Lake ✓
(Lake)

CO

Le Sueur

• M E Carley map Le Sueur 2

PRON

REF

• Highway List

(page)

OTHER NAMES

EXACT SITE

• Sec. 33 ✓

T

• 110 ✓

R

• 24 ✓

TWP

• Cordova

AREA & DIMENS

GEN LOC

STATUS

• Wet ✓ • Not Meandered ✓

Name Origin & Remark:

Winchell, 1: pl. 30: Unnamed.

5.

NAME

• Unnamed Lake

(lake)

CO

Le Sueur

• M^e Canby Map Le Sueur 2

PROM

REF

• Highway List

(page)

OTHER NAMES

EXACT SITE

• Sec. 31 ✓

T

• 110 ✓

R

• 24 ✓

TWP

• Cordova

AREA & DIMENS

GEN LOC

STATUS

• Wet • Not Meandered ✓

Name Origin & Remark:

Winchell, 1:1 pl. 30: Unnamed.

5.

NAME *Unnamed Lake* (lake) CO *Le Sueur*
M E Cauley map Le Sueur 2

PRON _____ REF *Highway List* (page) _____

OTHER NAMES _____

EXACT SITE *Sec. 28* ✓ T *110* ✓ R *24* ✓

TWP *Cordova* AREA & DIMENS _____

GEN LOC _____ STATUS *Wet - not meandered* ✓

Name Origin & Remark:

*Andreas: Unnamed
Winchell, 1: pl. 30: Unnamed.*

T110-R25

5.

NAME

Unnamed lake
(lake)

CO Le Sueur

PRON

REF

~~Geol. of Minn.~~

~~Winchells - Vol. 1 - Pl. 30~~
Winchell, 1: pl. 30 (page)

OTHER
NAMESEXACT
SITE~~Sec. 36~~

sec. 31; 36

T

110 N

R

25, 26 W

~~26 N~~

TWP

Kasota

AREA &
DIMENS

GEN

LOC

~~3 3 miles east of Kasota~~

STATUS

Name Origin
& Remark:

Andreas; Unnamed

3.26-1000-1000-1000

6. STREAM SOURCE COUNTY ^x Le Sueur MOUTH COUNTY ^x Le Sueur COUNTY ^x Le Sueur
x Co. Atlas 1928

NAME • Cherry creek ^x REF • Upham, 304
• McCauley Map Le Sueur, (page) 2

PRON _____ MILES _____

OTHER NAMES _____

SOURCE ^x Scotch lake SEC ^x 27 T ^x 110N R ^x 25W TWP ^x Cleveland

DIRECTION & AREA DRAINED • Flows at the north end of Kasota township
^x Flows northwest

• Minnesota river ^x
MOUTH near Ottawa village SEC ^x 33 T ^x 111N R ^x 26W TWP • Ottawa ^x

Description &

Name Origin • Cannot trace source on map

Pool

6.

NAME 7 (stream) ----- CO Le Sueur -----
Geol. of Minn.

PRON ----- REF Winchell's - Vol. 1 - Pl 30 -----
(page)

OTHER NAMES -----

SOURCE COUNTY Le Sueur ----- MOUTH COUNTY Le Sueur ----- MILES -----

SOURCE Unnamed Lake ----- SEC 12 ----- T 110N R 25W TWP Cleveland -----

DIRECTION & AREA DRAINED From northwest -----

MOUTH Unnamed Lake ----- SEC 8 ----- T 110N R 25W TWP Cleveland -----

Name Origin
& Remarks

3.27.1941. Allen C. Smith

T110-R26

5.

NAME

Unnamed Lake

(lake)

CO

Le Sueur

M^c Cauley map Le Sueur 2

PRON

REF

Highway List

(page)

OTHER NAMES

EXACT SITE

Sec. 25, 26, 36

T

110 N

R

26 W

TWP

Kasota

AREA & DIMENS

GEN LOC

STATUS

Dry! Meandered!

Name Origin & Remark:

Andreas: Unnamed
Winchell: Unnamed.

6.

NAME DOG CREEK CO Le Sueur
(stream)

REF St. Peter Quadrangle REF Eddy's Lake Survey (2-117) (N.D.)
(page)

OTHER NAMES

SOURCE COUNTY MOUTH COUNTY MILES

SOURCE SEC T R TWP

DIRECTION & AREA DRAINED

Minnesota River
MOUTH Mississippi River SEC T R TWP

Name Origin & Remarks

Near Kasota (Survey in Sec. 25 - Twp. 110 N.,

Range 26 W., level and Twp.

(Diversification of Emily Lake ??)

1/20/41

Rac

6.

NAME SPRING CREEK CO Le Sueur
(stream)

PRON _____ REF Minn. Map Pub. Co. Standard
County Map 1913
(page) _____

OTHER NAMES _____

SOURCE COUNTY Le Sueur MOUTH COUNTY Le Sueur MILES _____

SOURCE _____ SEC 13 T 110 R 26 TWP Kasota

DIRECTION & AREA DRAINED Flows W. and N.W.

MOUTH Minn. River SEC 10 T 110 R 26 TWP Kasota

Name Origin
& Remarks:

6/2/31
JEA

6. STREAM SOURCE COUNTY Le Sueur MOUTH COUNTY Le Sueur

NAME Spring Creek REF Maple Mt 17 304
(page)

PRON _____ MILES _____

OTHER NAMES _____

SOURCE _____ SEC _____ T _____ R _____ TWP Kasota

DIRECTION & AREA DRAINED _____

MOUTH Minnesota River SEC 10 T 110 R 26 TWP _____

Description & Name Origin about three miles north of Shawhaska Creek.

6. STREAM SOURCE MOUTH COUNTY Le Sueur
COUNTY COUNTY

NAME Spring Creek REF M.H.S. Quarterly - 425
(page)
Vol. IV

PRON _____ MILES _____

OTHER NAMES Prairie la Fleche river

SOURCE _____ SEC _____ T _____ R _____ TWP _____

DIRECTION & AREA DRAINED _____

MOUTH MINNESOTA RIVER SEC 10 T 110 R 26 TWP _____

Description &
Name Origin

7-24-40
A. Schweitzer

6. STREAM SOURCE COUNTY MOUTH COUNTY COUNTY Le Sueur

NAME [Prairie la Fleche river] REF M.H.S. Quarterly (page) 445 Vol II

PRON ----- MILES -----

OTHER NAMES Spring Creek ?

SOURCE ----- SEC ----- T ----- R ----- TWP -----

DIRECTION & AREA DRAINED -----

MOUTH Minnesota River SEC 10 T 110 R 26 TWP -----

Description & Name Origin

"Which appears to be the stream now known as Spring Creek in Le Sueur Co."

7-24-40 [Signature]

1950 OCT 10
DUNBAR, LYNN P.

NOV 11 1950 SEC 1 11 1950 LML

WEST DESIGNED
DIRECTION ?

NOV 11 1950 SEC 1 11 1950 LML

NOV 11 1950
NOV 11 1950

NOV 11 1950 11 1950

NOV 11 1950 (LML)

NOV 11 1950

NOV 11 1950
NOV 11 1950

NOV 11 1950
NOV 11 1950

NOV 11 1950

NAME SPRING CREEK CO LE SUEUR
(stream)

PRON _____ REF Std. Map of 1913 Minn. Map Pub. Co.
(page)

OTHER
 NAMES _____

SOURCE COUNTY Le SUEUR MOUTH COUNTY Le SUEUR MILES _____

SOURCH _____ SEC 13 T 110 R 26 TWP KASOTA

DIRECTION & AREA DRAINED flows W.

MOUTH MINNESOTA RIVER SEC 10 T 110 R 26 TWP KASOTA

Name Origin
 & Remarks:

6-22-42 Hall
 120

6.

NAME Chanceska River (stream) CO ~~Blue Earth~~ - La Sueur

PRON _____ REF Eddy's Lake Survey 2-115 (6-22-39)
(page)

OTHER NAMES _____

SOURCE _____ MOUTH _____
COUNTY _____ COUNTY _____ MILES _____

SOURCE _____ SEC _____ T _____ R _____ TWP _____

DIRECTION & AREA DRAINED _____

Minnesota River

MOUTH Mississippi River SEC 28 T 110 R 26 TWP (Wash. Twp.)

Name Origin

& Remarks: The Outlet creek from Washington Lake (2-115) flows into this River

6.

NAME

CHANCESKA RIVER
(stream)

CO

Le Sueur
Blue Earth ?

~~PREC~~

Eddy's Lake Survey (2-115) (6-22-39)
REF 1 (page)

OTHER NAMES

SOURCE COUNTY

MOUTH COUNTY

MILES

SOURCE

SEC

T

R

TWP

DIRECTION & AREA DRAINED

MOUTH

Minnesota River
Mississippi River

SEC

28

T

110

R

26

TWP

Name Origin & Remarks

(Wash. Imp.)

The outlet creek from Washington Lake (2-115) flows into this River.

1/20/40

Re

6. SOURCE COUNTY _____ MOUTH COUNTY _____ COUNTY LE SUEUR
STREAM _____

NAME CHAN KASKA CREEK REF UPHAM 304
(page)

PRON _____ MILES _____

OTHER NAMES (Sioux name, used by Nicollet, meaning forest inclosed)

SOURCE Lake Washington SEC _____ T _____ R _____ TWP _____

DIRECTION & AREA DRAINED _____

MOUTH Minnesota River SEC 28 T 110 R 26 TWP _____

Description &
Name Origin

6. SOURCE COUNTY MOUTH COUNTY COUNTY LE SUEUR

STREAM

SOURCE COUNTY

MOUTH COUNTY

COUNTY

LE SUEUR

NAME Chankaska CREEK

REF. N.H.S. Quarterly 191

VOL. XI

1 (page)

11

PROX. MILES

OTHER NAMES

SOURCE SEC T R TWP

DIRECTION & AREA DRAINED

MOUTH MINNESOTA RIVER SEC 28 T 110 R 26 TWP

Description & Name Origin

Entered river at Favota.

DL

6.

NAME CHANCESKA CREEK CO Le Sueur
(stream)

Minn. Map Pub. Co. Standard
REF County Map 1913
(page)

PRON _____
OTHER NAMES _____

SOURCE COUNTY Le Sueur MOUTH COUNTY Le Sueur MILES _____

SOURCE Dog Lake SEC 32 T 110 R 25 TWP Cleveland

DIRECTION & AREA DRAINED Flows N.W. and S.W. and W.

MOUTH Minn. River SEC 28 T 110 R 26 TWP Kasota

Name Origin & Remarks: Flows through Kasota village. 6/2/51
DPA

6.

NAME CHANCESKA CREEK (stream) CO LESUEUR

PRENDERGAST & LENDE

PRON _____ REF 1978 PLAT BOOKS - 5 (page)

OTHER NAMES CHANCHASKA CREEK

SOURCE COUNTY LESUEUR MOUTH COUNTY LESUEUR MILES _____

SOURCE DOG LAKE SEC 32 T 110N R 25W TWP CLEVELAND

DIRECTION & AREA DRAINED Flows S.E. N.E. & SE.

MOUTH MINNESOTA River SEC 28 T 110 R 26 TWP KASOTA

Name Origin

& Remarks:

Note spelling of creek. CHANCESKA on county map and CHANCHASKA on KASOTA village plat map.

5/1-41 24W Zastrow

6.

NAME CHANCHASKA CREEK (stream) CO LESUEUR

PRENDERGAST & LENDE

PRON _____ REF 1978 plat book 16 (page)

OTHER NAMES CHANCESKA CREEK

SOURCE _____ MOUTH _____
COUNTY LESUEUR COUNTY LESUEUR MILES _____

SOURCE DOG LAKE SEC 32 T 11N R 26W TWP CLEVELAND

DIRECTION & AREA DRAINED Flows SE NE & SE

MOUTH Minnesota River SEC 28 T 10 R 26 TWP KASOTA

Name Origin
& Remarks:

Source and mouth taken from page 5, LE SUEUR county map. Note spelling on page 3 it is CHANCESKA CREEK.

4/29-41 J. H. Gastrow.

6.

NAME CHANCESKA CREEK, CO LESUEUR,
(stream)

PRON _____ REF Std. Map of 1913 Minn. Map Pub. Co.
(page)

OTHER NAMES _____

SOURCE COUNTY LESUEUR, MOUTH COUNTY LESUEUR, MILES _____

SOURCE DOG LAKE SEC 32 T 110 R 25 TWP WASHINGTON.

DIRECTION & AREA DRAINED flows W.

MOUTH MINNESOTA RIVER SEC 28 T 110 R 26 TWP KASOTA,

Name Origin
& Remarks:

6-22-42 Hall
121

NAME SHANASKA CREEK
(stream)CO LE SUEUR

1909-12 Report Water Resources Invest

REP STATE DRAINAGE COMM.(page) 588

PRON _____

OTHER
NAMES _____SOURCE
COUNTYLE-SUEURMOUTH
COUNTY

MILES _____

SOURCE LAKE WASHINGTON SEC _____ T 109N R 25W TWP _____DIRECTION &
AREA DRAINEDFlows northwestMOUTH MINNESOTA RIVER SEC ²⁸~~29~~ T 110N R 26W TWP _____Name Origin
& Remarks:(Mississippi River Drainage)

2-21-41

A. Rasmussen

6. SOURCE MOUTH
STREAM. COUNTY LE SUEUR COUNTY LESUEUR COUNTY LE SUEUR

NAME SHANASKA CR. REF ANDREAS ^{1874 Atlas} 76
^ (page)

PRON _____ MILES _____

OTHER NAMES _____

SOURCE LAKE WASHINGTON SEC 12 T 109N R 26W TWP KASOTA

DIRECTION & AREA DRAINED FLOWS N.W.

MOUTH MINNESOTA RIVER SEC 28N T 110N R 26W TWP KASOTA

Description &
Name Origin

8/8/40 Fager

6.

NAME Shanaska Creek (stream) CO Le Sueur

PRON _____ REF Winchell's ^{Geol. of Minn.} Vol. 1. Pl 30
1 (page)

OTHER NAMES _____

SOURCE COUNTY Le Sueur MOUTH COUNTY Le Sueur MILES _____

SOURCE Lake Washington SEC 25 T 109 N R 26 TWP Kasota

DIRECTION & AREA DRAINED Flows northwest

MOUTH Minnesota River SEC 28 T 110 N R 26 TWP Kasota
Name Origin & Remarks

3-27-1941 - Walter C. Lunt

T111-R23

T111-E24

6.

STREAM

SOURCE
COUNTYLe Sueur^xMOUTH
COUNTYLe Sueur^x

COUNTY

Le Sueur

NE Coaly Map Le Sueur 1

NAME

Le Sueur creek^x

REF

Upham, 302^x Co. atlas 1928
(page)

PRON

MILES

OTHER
NAMES

Le Sueur river - alternate name

SOURCE

SEC

24^x

T

111^x

R

24^x

TWP

Lexington^xDIRECTION &
AREA DRAINED

Flows West and North

MOUTH

Minnesota river^x
at Le Sueur

SEC

25^x

T

112^x

R

26^x

TWP

Le Sueur^xDescription &
Name Origin

Pook

6.

NAME ? (stream) CO Le Sueur

PRON Geol. of Minn. REF Winchells, Vol. 1, p. 30
(page)

OTHER NAMES

SOURCE COUNTY Le Sueur MOUTH COUNTY Le Sueur MILES

SOURCE Unnamed Lake SEC 8 T 110 N R 24 TWP Cardova

DIRECTION & AREA DRAINED Flows north

MOUTH Le Sueur Creek SEC 28 T 111 N R 24 TWP Huxington
Name Origin & Remarks

3-28-1941 - Walter C. Smith

11.

COLE SUEUR

MISCELLANEOUS

SCHOOL NO 75

MUN

NAME

2
1

PRENDERGAST & LENDE

REF

1928 PLAT BOOK 25

(page)

PRON

EST

OTHER NAMES

GEN

LOC

about 1 1/4 mile N of
Le Sueur Center Village

EXACT SITE

sec 17

T

R 24W

TWP

LEXINGTON

Description &
Name Origin

4/30-41 E.H. Gastrow

T111-R25

6. SOURCE MOUTH
STREAM COUNTY LESUEUR COUNTY LESUEUR COUNTY LESUEUR

NAME SHARON CR. REF ANDREAS ^{1874 Atlas}
1 (page) 76

PRON _____ MILES _____

OTHER NAMES _____

SOURCE RICE LAKE SEC 15 T 11N R 25W TWP SHARON

DIRECTION & AREA DRAINED SOUTHWESTERLY TO POND

MOUTH LESUEUR CREEK SEC 20 T 11N R 25W TWP SHARON
Description & Name Origin

8/8/40 Fagler

T111-R26

6.

STREAM

SOURCE COUNTY

LE SUEUR

MOUTH COUNTY

COUNTY LE SUEUR

1909-12 Report Water Resources Invest.

NAME

CHERRY CREEK

STATE DRAINAGE COMM.
(page) 570

PRON

MILES

OTHER NAMES

SOURCE

Small Lake

SEC

T 110N R 24W TWP

DIRECTION &

AREA DRAINED

Flows northwest thru Scotch Lake
NEAR OTTAWA

MOUTH

MINNESOTA RIVER

SEC 33

T 110

R 26

TWP

Description &
Name Origin

(Mississippi River Drainage)

2-18-41

A. P. Asmussen

6.

NAME Cherry Creek (stream) CO Le Sueur

PRON _____ REF Winchell's ^{Geol. of Minn.} Vol. 30 (page) 20

OTHER NAMES _____

SOURCE COUNTY Le Sueur MOUTH COUNTY Le Sueur MILES _____

SOURCE Unnamed Lake SEC 21 T 110N R 24W TWP Cordova
unnamed lake

DIRECTION & AREA DRAINED Flows northwest through A Scotch Lake, continues northwest

MOUTH Minnesota River SEC 33 T 111 R 26W TWP Ottawa

Name Origin
& Remarks

3-27-1941. Walter C. Lind

6.

NAME CHERRY CREEK (stream) CO Le Sueur ??

PRON Eddy's Lake Survey (2-161) (6-18-1940)
REF
T (page)

OTHER NAMES -----

SOURCE COUNTY ----- MOUTH COUNTY ----- MILES -----

SOURCE Huoy Lake ? SEC ----- T ----- R ----- TWP -----

DIRECTION & AREA DRAINED -----

MOUTH Minnesota River SEC 33 T 111 R 26 TWP -----

Name Origin & Remarks

1/20/41

Roe

6. SOURCE MOUTH
COUNTY LESUEUR COUNTY LESUEUR COUNTY LESUEUR

NAME CHERRY CR REF ANDREAS 76
1874 Atlas
7 (page)

PRON _____ MILES _____

OTHER
NAMES _____

SOURCE LAKE SEC 7 T 11 N R 25 W TWP CLEVELAND

DIRECTION & AREA DRAINED FLOWS NW THROUGH KASOTA TWP. THEN WEST IN
OTTAWA TWP. THENCE NW FROM SEC 4 IN KASOTA TWP.

MOUTH MINNESOTA RIVER SEC 33 T 11 N R 26 W TWP OTTAWA

Description &
Name Origin

8/8/40 Fagan

1900
1901
1902
1903
1904
1905
1906
1907
1908
1909
1910
1911
1912
1913
1914
1915
1916
1917
1918
1919
1920
1921
1922
1923
1924
1925
1926
1927
1928
1929
1930
1931
1932
1933
1934
1935
1936
1937
1938
1939
1940
1941
1942
1943
1944
1945
1946
1947
1948
1949
1950
1951
1952
1953
1954
1955
1956
1957
1958
1959
1960
1961
1962
1963
1964
1965
1966
1967
1968
1969
1970
1971
1972
1973
1974
1975
1976
1977
1978
1979
1980
1981
1982
1983
1984
1985
1986
1987
1988
1989
1990
1991
1992
1993
1994
1995
1996
1997
1998
1999
2000

NAME CHEERY CREEK CO Le Sueur
 (stream) Minn. Map Pub. Co. Standard
 PRON _____ REF County Map 1913
 OTHER NAMES _____ (page) _____

SOURCE COUNTY Le Sueur MOUTH COUNTY Le Sueur MILES _____

SOURCE Scotch Lake SEC 27 T 110 R 35 TWP Cleveland

DIRECTION & AREA DRAINED Flows N. W.

MOUTH Minn. River SEC 33 T 111 R 36 TWP Ottawa

Name Origin
& Remarks:

Flows through Cleveland village
and adjacent to Ottawa village.

6/2/41

J.P.

NAME C HERRY CREEK CO Le SUEUR
(stream)

PRON _____ REF Std. Map of 1913 Minn. Map Pub. Co.
(page)

OTHER NAMES _____

SOURCE COUNTY Le SUEUR MOUTH COUNTY Le SUEUR MILES _____

SOURCH SCOTCH LAKE SEC 27 T 110 R 25 TWP CLEVELAND,

DIRECTION & AREA DRAINED flows N.W.

MOUTH MINNESOTA RIVER SEC 33 T 111 R 24 TWP OTTAWA,

Name Origin & Remarks:

6-22-42 Hall
119

6.

NAME CHERRY CREEK (stream) CO LE SUEVA

PRON _____ REF PRENDERGAST & LENDE
1978 GREAT BOOK (page) 5

OTHER NAMES _____

SOURCE _____ MOUTH _____
COUNTY LE SUEVA COUNTY LE SUEVA MILES _____

SOURCE _____ SEC 15 T 110 R 23 TWP CLEVELAND

DIRECTION & AREA DRAINED Flows N-W

MOUTH MINNESOTA RIVER SEC 33 T 116 R 26 TWP OTTAWA

Name Origin
& Remarks:

5/5-41 EJP/gastrow

T112-R23

5.

NAME

Unnamed Lake
(Lake)

CO

Le Sueur

M.E. Carby map Le Sueur 1

PRON

REF

Highway List
(page)

OTHER
NAMES

EXACT
SITE

Sec. 35 ✓

T

112 ✓

R

23 ✓

TWP

Lanesburgh

AREA &
DIMENS

GEN
LOC

STATUS

Wet not meandered ✓

Name Origin
& Remark:

5.

NAME 2
1 (lake) POND CO LE SUEUR

PRON PRENDERGAST & LENDE
REF 1928 PLAT BOOK 10
(page)

OTHER NAMES _____

EXACT SITE see 20 T 112 R 23

TWP LANESBURGH AREA & DIMENS small

GEN LOC adjoins HEIDELBERG Village on W STATUS _____
Name Origin
& Remark:

4/25-41 E.H. Johnston

5.

NAME

Pond Lake
(lake)

CO

LE SUEUR

PRON

REF

1874 Atlas
ANDREAS \uparrow 76
(page)

OTHER
NAMES

EXACT
SITE

SW IN SEC 20

T

112N

R

23W

TWP

LANESBURG

AREA &
DIMENS

SMALL

GEN
LOC

STATUS

Name Origin
& Remarks:

8/12/40 Fyler

STATE

COUNTY

CITY

POST OFFICE

STATE

CITY

STATE

CITY

POST OFFICE

POST OFFICE
STATE

6.

NAME RAVEN-STREAM
(stream)

CO LE SUEUR

1909-12 Report Water Resources Invest.

PRON _____

REF STATE-DRAINAGE-COMM.
(page) 585

OTHER NAMES _____

SOURCE COUNTY LE SUEUR

MOUTH COUNTY SCOTT

MILES _____

SOURCE Lake

SEC 7

T 112N

R 23W

TWP _____

DIRECTION & AREA DRAINED

Flows northeast leaves Co. from Sec. 5 T112 R23

Near Helena

MOUTH SAND-CREEK

SEC _____

T _____

R _____

TWP _____

Name Origin & Remarks:

(Mississippi River Drainage)

2-21-41

ARasmussen

6.

NAME Raven Stream (stream) ----- CO LE SUEUR -----

PRENDERGAST & LENDE

PRON ----- REF 1928 PLAT Book 21 -----
(page)

OTHER NAMES -----

SOURCE COUNTY LE SUEUR ----- MOUTH COUNTY 2 ----- MILES -----SOURCE ----- SEC 28 T 112 R 23 TWP LAVESBURGH -----DIRECTION & AREA DRAINED Flows N.W. & N.E. enters Scott county
from sec 5 T 112 R 23 LAVESBURGH Twp. -----MOUTH 2 ----- SEC ----- T 2 ----- R ----- TWP -----Name Origin
& Remarks:

4/30-41 L.W. Gastrow.

NAME Sand Creek CO Le Sueur
(stream)

Minn. Map Pub. Co. Standard

PRON _____ REF County map 1913
(page)

OTHER NAMES _____

SOURCE COUNTY ? MOUTH COUNTY Le Sueur MILES _____

SOURCH _____ SEC _____ T _____ R _____ TWP _____

DIRECTION & AREA DRAINED enters Lonsburgh TWP at Sec. 1, T 112, R 23
and flows S.

MOUTH Lake Saborn SEC 26 T 112 R 23 TWP Lonsburgh.

Name Origin
& Remarks:

6/2/41
JPA

6. STREAM SOURCE COUNTY Le Sueur MOUTH COUNTY Scott COUNTY Le Sueur

NAME Sand creek REF Geol. Survey 1919 Upham 305
McCauley map Le Sueur (page 1)

FROM ----- MILES -----

OTHER NAMES -----

SOURCE ----- SEC T 11 N R 23 W TWP

DIRECTION & AREA DRAINED Flows through the southern part of Lanesburg township, Le Sueur county, and is the outlet for Eggert lake and Lakes Pepin and Lanhorn, all three of which are in this township.

MOUTH Minnesota River SEC T 11 N R 23 W TWP

Description & Name Origin Flows east and north into Scott county.
Flows north-west

Not on map

Paule

6. STREAM SOURCE COUNTY ? MOUTH COUNTY LESUEUR COUNTY LE SUEUR

NAME SAND CR REF ANDREAS 76
1874 Atlas
1 (page)

PRON _____ MILES _____

OTHER NAMES _____

SOURCE ? SEC T R TWP ?

DIRECTION & AREA DRAINED ENTERS LANESBURG TWP IN SEC 1 FLOWS SOUTH TO

MOUTH LAKE SANBORN SEC 26 T 12 N R 23 W TWP LANESBURG
Description &
Name Origin

8/12/40 Fagler

STATE OF CALIFORNIA
COUNTY OF ...
I, the undersigned, a Notary Public in and for the State of California, do hereby certify that the within and foregoing is a true and correct copy of the original as the same appears from the records of my office.
GIVEN UNDER MY HAND AND SEAL OF OFFICE, this ... day of ... A.D. 19...
NOTARY PUBLIC
My Commission Expires ...

6.

NAME SAND CREEK CO Le Sueur
(stream)

PRON _____
REF Eddy's Lake Survey 2-155 (6-18-1940)
(page)

OTHER NAMES _____

SOURCE COUNTY _____ MOUTH COUNTY _____ MILES _____

SOURCE GRAHAM LAKE SEC 7-12 T 11 R 23 TWP Lanesburg
13-18 24

DIRECTION & AREA DRAINED _____

MOUTH Minnesota SEC _____ T _____ R _____ TWP _____

Name Origin
& Remarks

1/20/41

Roe

6.

NAME

Sand Creek
(stream)

CO

Rice

Geol. of Minn.

PRON

REF

Winchell's Vol. 1 - P. 30
(page)OTHER
NAMESSOURCE
COUNTY

?

MOUTH
COUNTY

?

MILES

SOURCE

SEC

T

R

TWP

DIRECTION &
AREA DRAINED

Enters from Rice Co. in Sec. 13 - T 111 - R 23 N. Montgomery Twp
flows north through Hunt Lake and Lake Dunbar, continues to flow
north leaving Co. in Sec. 1 - T 112 - R 23 N. Lanesburg Twp.

MOUTH

SEC

T

R

TWP

Name Origin
& Remarks

3-28-1941 - Walter C. Smith

6.

NAME 2
L
(stream) CO LE SUEUR

PRENDERGAST & LENDE

PRON REF 1928 PLAT BOOK 21
(page)

OTHER NAMES

SOURCE COUNTY LE SUEUR MOUTH COUNTY 2 MILESSOURCE LAKE PERIN SEC 33 T 112 R 23 TWP LANESBURGHDIRECTION & AREA DRAINED Flows S.E. through unnamed lake then N.E. through LAKE SANBORN then N.E. enters south county from sec 1, T. 112, R. 23MOUTH 2 SEC T 2 R TWPName Origin
& Remarks:5/1-4 *L. J. Gastrow*

T112-R24

6.

STREAM SOURCE COUNTY Le Sueur MOUTH COUNTY Le Sueur COUNTY Le Sueur

McCaulby map Le Sueur

NAME Little Le Sueur creek REF Upham, 302
(page)

PRON _____ MILES _____

OTHER NAMES FOREST PRAIRIE CREEK
Forest ^{9th} Prairie creek - alternate name

SOURCE _____ SEC 28 T 112 R 24 TWP Serrymore

DIRECTION & AREA DRAINED Flows N.W. + S.W.

MOUTH Le Sueur Creek SEC 30 T 112 R 25 TWP Syrone

Description &
Name Origin

Is the northern branch of the
Le Sueur river or creek.

Paole

6.

STREAM

SOURCE
COUNTYLe Sueur^xMOUTH
COUNTYLe Sueur^x

COUNTY

Le Sueur

McCauley map Le Sueur 1

NAME

Forest and Prairie creek

REF

Upham, 302^x Co. atlas 1928
(page)

PRON

MILES

FOREST PRAIRIE CREEK^xOTHER
NAMES

Little Le Sueur creek - alternate name

SOURCE

SEC

28

T

112

R

24

TWP

Derrynane

DIRECTION &
AREA DRAINED

Flows N.W. and S.W.

Is the northern branch of Le Sueur river or creek

MOUTH

Le Sueur Creek^x

SEC

30

T

112

R

25

TWP

Iyrone

Description &
Name Origin

First name given refers to its course through an originally wholly wooded area, but near its mouth coming to the north end of the extensive Le Sueur prairie, five miles long and two to four miles wide, which is a terrace of valley (glacial) drift.

Pool

T112-R25

6.

NAME ? (stream) CO Le Sueur

Geol. of Minn.

PRON REF Winchells - Vol 1 - p 30
1 (page)

OTHER NAMES

SOURCE COUNTY Le Sueur MOUTH COUNTY Le Sueur MILES

SOURCE ? SEC 20 T 111 R 24N TWP Lexington

DIRECTION & AREA DRAINED Flows northwest

MOUTH Little Le Sueur Creek SEC 23 T 112N R 25N TWP Tyrone

Name Origin
& Remarks

3-27-1941 - Walter C. Smith

6. SOURCE MOUTH
STREAM COUNTY LE SUEUR COUNTY LE SUEUR COUNTY LE SUEUR

NAME 2 REF LE SUEUR 1874 Atlas 26
A (page)

PRON _____ MILES _____

OTHER NAMES _____

SOURCE _____ SEC 2 T 11N R 24W TWP LEXINGTON

DIRECTION & AREA DRAINED FLOWS N IN

LITTLE LE SUEUR
MOUTH CREEK SEC 23 T 112N R 25W TWP TYRON
Description & Name Origin

8/8/40 *Fager*

T112-R26

6. STREAM SOURCE COUNTY Le Sueur
COUNTY M^cCauley map Le Sueur 2
NAME • Spring creek REF • Upham, 304
(page)

FROM _____ MILES _____

OTHER NAMES _____

SOURCE _____ SEC _____ T _____ R _____ TWP _____

DIRECTION & AREA DRAINED • Flows about 3 miles north of Chankaska creek,
in Kasota township.

MOUTH _____ SEC _____ T _____ R _____ TWP _____

Description & Name Origin • Nolan map

Paule

NAME Forest and Prairie Creek CO Le Sueur
 (stream)

PRON _____ REF Upham 302
 (page)

OTHER NAMES Little Le Sueur Creek (or river)

SOURCE _____ MOUTH _____
 COUNTY _____ COUNTY _____ MILES _____

SOURCE _____ SEC _____ T _____ R _____ TWP _____

DIRECTION &
 AREA DRAINED _____

MOUTH Le Sueur Creek SEC 25 T 112 R 26 TWP _____
 Name Origin River

& Remarks:

Flows through an originally wholly wooded area
 and is tributary to the Minnesota river at Le Sueur.

NAME FOREST PRAIRIE CREEK (stream) CO LE SUEUR

PRON _____ REF PRENDERGAST & LENDE
1928 PLAT BOOK (page) 5

OTHER NAMES _____

SOURCE _____ MOUTH _____
 COUNTY LE SUEUR COUNTY LE SUEUR MILES _____

SOURCE _____ SEC. 18 T 111 R 24 TWP LEXINGTON

DIRECTION & AREA DRAINED Down N, NW, & SW

MOUTH LE SUEUR CREEK SEC 31 T 112 R 25 TWP TYRONE
 Name Origin
 & Remarks:

5/1-41. G. H. Zastrow

6.

NAME FORREST PRAIRIE CREEK CO Le Sueur
(stream)

Minn. Map Pub. Co. Standard

PRON _____ REF County map 1113
(page)

OTHER NAMES _____

SOURCE COUNTY Le Sueur MOUTH COUNTY Le Sueur MILES _____

SOURCE _____ SEC 18 T 111 R 24 TWP Lexington

DIRECTION & AREA DRAINED Flows N.W. and S.W.

MOUTH Le Sueur River SEC 25 T 112 R 26 TWP Ottawa

Name Origin & Remarks:

4/2/41
Jen

6.

NAME FORREST PRAIRIE CREEK CO LE SUEUR
(stream)

PRON _____ REF Std. Map of 1913 Minn. Map Pub. Co.
(page)

OTHER NAMES _____

SOURCE COUNTY Le SUEUR MOUTH COUNTY Le SUEUR MILES _____

SOURCH _____ SEC 18 T 111 R 24 TWP LEXINGTON

DIRECTION & AREA DRAINED flows N.W. & W.

MOUTH Le SUEUR CREEK SEC 25 T 112 R 26 TWP _____

Name Origin
& Remarks:

6-22-42 Hall
118

NAME LITTLE-LE-SUEUR CREEK
(stream)CO LE-SUEUR

1909-12 Report Water Resources Invest.

PRON _____

RSD STATE DRAINAGE COMM.
(page) 578OTHER
NAMES _____SOURCE
COUNTYLE-SUEURMOUTH
COUNTY

MILES _____

SOURCE SCHOOL-SECTION-LAKE SEC 36 T 112N R 24W TWP _____DIRECTION &
AREA DRAINEDFlows northwest and southwest1 mile below Le SueurMOUTH MINNESOTA-RIVER SEC 25 T 112 R 26 TWP _____

Name Origin

& Remarks:

(Mississippi River Drainage)

2-19-41

AK Rasmussen

6. SOURCE COUNTY _____ MOUTH COUNTY _____ COUNTY LE SUEUR
STREAM _____

NAME LITTLE LE SUEUR CREEK REF UPHAM 302
(page)

PRON _____ MILES _____

OTHER NAMES FOREST and Prairie Creek CREEK _____

SOURCE _____ SEC _____ T _____ R _____ TWP _____


DIRECTION & AREA DRAINED _____

MOUTH LE SUEUR CREEK SEC 25 T 112 R 26 TWP _____

Description &
Name Origin

Little Le Sueur creek or "Forest and Prairie creek." The last name refers to its course through an originally wholly wooded area, but near its mouth coming to the north end of the extensive Le Sueur prairie, five miles long (OVER)

and two to four miles wide, which is a terrace
of valley drift similar to the much smaller Kasota
prairie terrace, previously noted.



6.

STREAM

SOURCE

MOUTH

COUNTY

COUNTY

COUNTY

LE SUEUR COUNTY LE SUEUR COUNTY LE SUEUR

NAME LITTLE LE SUEUR CR. REF ANDREAS ^{1874 Atlas} 76
 A (page)

PRON _____ MILES _____

OTHER NAMES _____

SCHOOL SECTION

SOURCE LAKE SEC 36 T 112N R 24W TWP DERRYNANE

DIRECTION & AREA DRAINED FLows N.W THROUGH DERRYNANE AND TYRONE TWP
THEN SOUTH W IN TYRONE TWP

MOUTH LESUEUR CREEK SEC 30 T 112N R 25W TWP TYRONE

Description &
Name Origin

8/8/40 Tagler

STATE OF CALIFORNIA COUNTY OF LOS ANGELES

IN SENATE, FEBRUARY 1, 1907.

(S. 1000)

AN ACT TO AMEND AN ACT TO

RELATIVE TO THE

PROVISIONS OF

SECTION 1000

OF THE

STATUTES OF THIS STATE

NAME Little Le Sueur Creek (stream) _____ CO Le Sueur _____
 Geol. of Minn.

PRON _____ REF Winchell's, Vol. 1, p. 30 (page) _____

OTHER NAMES _____

SOURCE COUNTY Le Sueur _____ MOUTH COUNTY Le Sueur _____ MILES _____

SOURCE School Section Lake SEC 36 T 112N R 24W TWP Derry name _____

DIRECTION & AREA DRAINED Flows northwest, west and southwest _____

MOUTH Le Sueur Creek SEC 30 T 112N R 25W TWP Tyrone _____
 Name Origin & Remarks

3.27.1941 - Harry C. Smith

6.

NAME

LE SUEUR CREEK
(stream)

CO

Le Sueur

PRON

REF

Minn. Map Pub. Co. Standard

County map 1913
(page)OTHER
NAMESSOURCE
COUNTY

Le Sueur

MOUTH
COUNTY

Le Sueur

MILES

SOURCE

Mud Lake

SEC

24

T

111

R

24

TWP

Livingston

DIRECTION &
AREA DRAINED

Flows N.W. and S.W.

MOUTH

Le Sueur River

SEC

26

T

111

R

25

TWP

Sharon

Name Origin
& Remarks:

6/2/41

JDA

6.

NAME LE SUEUR CREEK (stream) CO LE SUEUR

PRENDERGAST & LENDE

PRON _____ REF 1928 PLAT BOOK 5 (page)

OTHER NAMES _____

SOURCE COUNTY LE SUEUR MOUTH COUNTY LE SUEUR MILES _____

SOURCE MUD LAKE SEC 24 T 111 R 24 TWP LEXINGTON

DIRECTION & AREA DRAINED Flows NW, W, & NW

MOUTH MINNESOTA RIVER SEC 25 T 112N R 26 TWP LE SUEUR

Name Origin
& Remarks:

5/1-41 P. Gaston

6. STREAM SOURCE COUNTY Le Sueur? SOUTH COUNTY Le Sueur?

NAME Le Sueur creek REF 6th Report U.S. Geog. Bd. 456
(page)

PROF _____ MILES _____

OTHER NAMES Not [Le Sueur]

SOURCE _____ SEC _____ T 112 N R 25 W TWP _____

DIRECTION & AREA DRAINED Tributary to Minnesota from the east.

SOUTH Minnesota River SEC 25 T 112 N R 26 W TWP _____
Description & Name Origin

Behring 5-24-40

NAME LE-SUEUR-CREEK
(stream)CO LE-SUEUR

1909-12 Report Water Resources Invest.

REP STATE-DRAINAGE COMM.
(page) 577

PRON _____

OTHER
NAMES _____SOURCE
COUNTYLE-SUEURMOUTH
COUNTY _____

MILES _____

SOURCE _____

SEC _____

T 111NR 23W

TWP _____

DIRECTION &
AREA DRAINEDFlows WestNear Le Sueur

MOUTH

MINNESOTA-RIVERSEC 25T 112R 26

TWP _____

Name Origin
& Remarks:(Mississippi River Drainage)

2-19-41

A. P. Asmusson

6.

NAME Le Sueur Creek (stream) CO Le Sueur

Geol. of Minn.

PRON _____ REF Winchell's - Vol. 1 - p 30
1 (page)

OTHER NAMES _____

SOURCE COUNTY Le Sueur MOUTH COUNTY Le Sueur MILES _____

SOURCE Unnamed lake SEC 19 T 111 N R 23 W TWP Montgomery

DIRECTION & AREA DRAINED flows north and west and northwest

MOUTH Minnesota River SEC 25 T 112 N R 26 W TWP Tyrone

Name Origin & Remarks

3-27-1941 - Walter C. Thibault

6.

NAME LE SUEUR CREEK (stream) CO Le Sueur

~~FROM~~ Le Sueur Center Quadrangle REF ^{Eddy's} Lake Survey 2-147 (6-18-1940)
(page)

OTHER NAMES _____

SOURCE COUNTY ? MOUTH COUNTY ? MILES ?

SOURCE _____ SEC _____ T _____ R _____ TWP _____

DIRECTION & AREA DRAINED _____

MOUTH Minnesota River SEC 25 T 112 R 26 TWP _____

Name Origin & Remarks

This creek flows through Borer Lake in Sec. 18-19 Twp 111 N. 23 W.

1/20/41

over Rose

On the Sauer County map it shows this as both
Le Sauer River + Le Sauer Creek. The creek has
its mouth in the River in Sec. 26 T 111 R 25. Is
this the same stream all the way ?

VERY OBTAINED
DISSECTION ?

COUNCIL

COUNCIL
COUNCIL

COUNCIL
COUNCIL

COUNCIL

COUNCIL

COUNCIL

6. SOURCE MOUTH
STREAM COUNTY LESUER COUNTY LESUER COUNTY LESUER

NAME LESUER CR REF ANDREAS ^{1874 Atlas} 26
↑ (page)

PRON _____ MILES _____

OTHER NAMES _____

SOURCE LAKE _____ SEC 18 T 11N R 23W TWP MONTGOMERY

DIRECTION & AREA DRAINED FLOWS NW IN MONTGOMERY TWP, THEN SW THROUGH LEXINGTON, SHARON TWP.
THEN NORTH TO TYRONE TWP, THENCE NW LESUER TWP

MOUTH MINNESOTA RIVER SEC 25 T 112 R 26W TWP LESUEUR

Description &
Name Origin

8/8/40 Fagler

6. SOURCE MOUTH COUNTY
STREAM COUNTY _____ COUNTY LE SUEUR

NAME LE SUEUR CREEK OR RIVER REF UPHAM 302
(page)

PRON _____ MILES _____

OTHER NAMES _____

SOURCE _____ SEC _____ T _____ R _____ TWP _____

DIRECTION & AREA DRAINED _____

MOUTH MINNESOTA RIVER SEC 25 T 112 R 26 TWP _____

Description &
Name Origin

F.B.

6.

NAME LE SUEUR RIVER CO Le Sueur
(stream) Minn. Map Pub. Co. Standard

PRON _____ REF County Map 1913
(page) _____

OTHER NAMES _____

SOURCE COUNTY Le Sueur MOUTH COUNTY Le Sueur MILES _____

SOURCE _____ SEC 6 T 110 R 24 TWP Cordova

DIRECTION & AREA DRAINED Flows N.W.

MOUTH Miss. River SEC 25 T 112 R 26 TWP Ottawa

Name Origin & Remarks:

5/29/51
JMA

6. SOURCE COUNTY _____ MOUTH COUNTY _____ COUNTY Le Sueur
STREAM COUNTY _____ M^e County map Le Sueur 2
NAME Cannon river REF Upham, 303
(page)

PRON _____ MILES _____

OTHER NAMES _____

SOURCE _____ SEC _____ T _____ R _____ TWP _____
DIRECTION & AREA DRAINED flows through Lakes Tetonka and Sakata, in
Waterville township, Le Sueur county.

MOUTH _____ SEC _____ T _____ R _____ TWP _____
Description & Name Origin

Poole

Miscellaneo

5.

LAKE

Co

Blue Earth Le Sueur

NAME

[Okapah]

REF

*Upham**64*
(page)

PRON

STATUS

*Large*OTHER
NAMES*[Shoke, Sherry Lake, Lake Washington]*EXACT
SITE

T

109

R

25-26

TWP

*Adjoining Jamestown*AREA &
DIMENS

GEN

LOC

Description &
Name Origin*South edge of Le Sueur Co.
The United States surveyors named this lake in
commemoration of an early president. It is notably large in a group
of many lakes.*

5.

LAKE

Co

~~Blue Earth~~ Le Sueur

NAME

REF

Shoike Sherry lake

Upham

64
(page)

PRON

STATUS

Large

OTHER
NAMES

Lake Washington [Okapak]

EXACT
SITE

T

109

R

25-26

TWP

AREA &
DIMENS

Adjoining Jamestown

GEN
LOC

South edge Le Sueur Co

Description &
Name Origin

The United States surveyors named this lake in commemoration of an early president. It is usually large in a group of lakes.

5.

LAKE

Co

~~Blue Earth~~ Le Sueur

NAME

Washington Lake (Washington)

REF

Upham

64
(page)

PRON

STATUS

Large

OTHER
NAMES

[Okapak] [Choke Cherry lake]

EXACT
SITE

T

109

R

25-26

TWP

Idpining Jamestown

AREA &
DIMENS

"Large"

GEN
LOC

South edge of Le Sueur Co

Description &
Name Origin

The United States surveyors named this lake in commemoration of an early president. It is notably large in a group of many lakes

4. (Trading Post)

NAME CO Le Sueur?
(village)

PRON REF Bryant's Hist. of P. Mich. 26. (1882)
(Page)

OTHER NAMES PO HIST

EXACT SITE T 109 R 23 TWP

GEN at Lake LeSap, near where CO
LOC Waterville now is. ST?

FIRST SETTLED Fall of 1830.

PLAT INCORP

Name Origin & Remarks: Trading post established here in fall of 1830
by Alexander Faribault. moved to east end of the lake
the following year.

10-21-40

✓
R. Morgan

4.

VILLAGE

*Former Indian
Trading Post*

Co

LE SUEUR

NAME

P

REF

UPHAM

462

(page)

PRON

PO

HIST

OTHER
NAMESCO
ST?EXACT
SITE

T 109

R 23

TWP WATERVILLE

GEN
LOC*on the site of Waterville*FIRST
SETTLED

PLAT

INCORP

Description &
Name Origin

*established by Alexander Faribault
between 1826 and 1834 along with other lots. 6/4/40*

Gustav Henjerson

LOWE GLENN
RESOLUTIONS

1974

THOMAS

1975

1976

BELLTEL
LINKS

1977

1978

1

2

1979

1980

1981

3

DLA
CO

1982

HIGH
SO

1983

1984

(1985)

1986
1987

1988

4.

VILLAGE

Co

LE SUEUR

NAME

Lower Le Sueur

REF

Vol XI
MHS Quarterly MAP 166 also page
11
(page) 170

PRON

PO

HIST

OTHER
NAMESCO
ST?EXACT
SITE

Sec. 7

T

111

R

26

TWP

GEN

LOC

FIRST

SETTLED

On east bank of Minn. -
Sota River, adjoining, and north of, Upper Le Sueur

PLAT

INCORP

Description &
Name Origin

"Minn. River Townsites in 1853."

Jol

4.11

NAME W.M. SCHLIETTER'S MILL CO LE SUEUR
(village) Geol. of Minn.

PRON _____ REF Winchells' vol I
(page) 647

OTHER NAMES _____ PO HIST _____

EXACT SITE 1/2 mi So of center of Sec 6 T 111 N R (45) TWP SHARON

GEN LOC On Le Sueur Creek CO ST _____

FIRST SETTLED _____ PLAT _____ INCORP _____

Name Origin & Remarks:

Obtains its power by carrying the water nearly a half ^{mile} in a canal or flume.

6-12-41 E. Kavanaugh

Co. LE SUEUR -

11.

MISCELLANEOUS CEMETERY - - - - - MUN - - - - -

PRENDERGAST & LENDE

NAME WOODLAWN CEMETERY - - - - - REF 1928 PLAT BOOK 18
(page)

PRON - - - - - EST - - - - -

OTHER NAMES - - - - - GEN
LOC In S part of EAST ST PIER villageEXACT SITE see - - - - - 22 - - - - - T 110 R 26 - - - - - TWP KASOTADescription &
Name Origin

4/29-41 L. W. Zastrow.

4. *Trading Post*NAME McLEODS FORT (village) ----- CO Nicolet Le SueurPRON ----- REF MHS Vol. XI (page)

OTHER NAMES ----- PO HIST -----

EXACT SITE ----- T 110 R 26 TWP -----GEN " On right bank of Minnesota CO
LOC River, just across from Traverse des Sioux. ST? -----

FIRST SETTLED -----

PLAT ----- INCORP -----

Name Origin & Remarks: Martin McLeod erected a trading post in 1840*DL*

7. NATURAL
FEATURE

Prairie

Co Le Sueur

NAME

Le Sueur prairie

REF

McCauley map Le Sueur 1
Upham, 302.

(page)

PRON

AREA &
DIMENS

5 miles long, 2 to 4 miles wide

OTHER
NAMES

EXACT
SITE

T

R

TWP

GEN
LOC

Its north end is near the mouth of the northern branch of Le Sueur creek or river, which is called Little Le Sueur, or Forest and Prairie creek.

Description &
Name Origin

Not on map

A terrace of valley (glacial) drift.

Pass

7.

NATURAL
FEATURE

Prairie

Co Le Sueur

NAME

Le Sueur Prairie

REF

Dapham MAP 17 302

PRON

AREA &
DIMENSFive miles long and (page)
two to four miles wideOTHER
NAMESEXACT
SITE

T 111 R 25 26 TWP

GEN
LOC

Mouth of Little Le Sueur creek

Description &
Name Origin~~Five miles long and two to four miles~~

~~wide~~, which is a terrace of valley drift similar to
the much smaller Kasota Prairie Terrace

SM

JANUARY 1947
 NATIONAL BUREAU OF HEALTH

NAME

FROM

OTHER

NAME

UNIT

DATE

TIME

DESCRIPTION &
 HOME CITY

4.

VILLAGE

Co

Le Sueur or Blue Earth

NAME

LE SUEUR

M.H.S

REF

A COLL. VOL. I. 312

(page)

PRON

PO

HIST

OTHER
NAMES

[PRAIRIE LA FLECHE]

CO

ST?

EXACT
SITE

T

111-12R 26

TWP

GEN
LOCOn the Minnesota
River

FIRST

SETTLED

PLAT

INCORP

Description &
Name Origin

10

4.

NAME

LE SUEUR

(village)

CO

Le Sueur

PRON

REF

Stennett 900

(page)

OTHER NAMES

[PRAIRIE LA FLECHE]

PO

HIST

EXACT SITE

T 111-112 R 26

TWP

GEN LOC

CO

ST?

FIRST SETTLED

PLAT

INCRP

Name Origin & Remarks:

"Current name"

1/31/41 Jay Skene

4.

NAME

LE SUEUR
(village)

CO

Le Sueur

PRON

REF

Stemmett 201
(page)

OTHER
NAMES

[WAHINOGE]

PO
HIST

EXACT
SITE

T 114-112 R

26

TWP

GEN
LOC

CO
ST?

FIRST
SETTLED

PLAT

INCORP

Name Origin
& Remarks:

"Current name"

1/21/41 Jay Abernold

4.

Le Sueur

NAME LAKE SAKATA (village) CO Rice 1910

PRON _____ REF Curtiss-Wedge 85 Vol. 1
(Page)

OTHER NAMES _____ PO HIST _____

EXACT SITE _____ T 109 R 23 TWP _____

GEN LOC Near the site of the town of Waterville CO ST? _____

FIRST SETTLED Between 1826 and 1829 Faribault established a post here.

PLAT _____ INCORP _____
Name Origin & Remarks: In 1831 he located at what is now Morris town.

5/22/40

Hagm

4. NAME LAKE JEFFERSON CO LESUEUR
(village) *minn annuals*
PRON JEFFERSON (Lake Jefferson) REF mpls. Torchunk, June 26-1879
(page) 2-2

OTHER NAMES _____ PO _____
HIST _____

EXACT SITE _____ T _____ R _____ TWP _____

GEN _____ CO _____
LOC _____ ST _____

FIRST SETTLED _____ PLAT _____ INCORP _____

Name Origin & Remarks:

"An Ottawa correspondent of the St. Peter Torchunk says Mr Scribner, of Lake Jefferson has the largest apple tree in the state" + + +.

Gerhard 8/5/41

Shepard Item #1326

8. ARTIFICIAL
FEATURE CROSSING Co LE SUEUR

NAME KERN'S CROSSING MINN ANNALS 1873.
RECORDED St. P. D. Pion. P. 2, Col. 3, Nov. 27,
Thursday (page)

PRON AREA &
DIMENS

OTHER NAMES EST

EXACT SITE City of Le Sueur? T 112 R 26 TWP

GEN LOC

Description & Name Origin "An iron bridge, 198 feet in length and 16 feet wide, and costing with its approaches \$11,133, has just been completed over the Le Sueur River at a point known as Kern's Crossing."

*James Kern came to what is now Le Sueur in June, 1852
Hence Kern's Crossing, probably within limits of Le Sueur* BPC 7/7/41.

ITEM 22-G CUMMINGS-JEHU

1944/4/17

MEMO CLYDE
REGISTRATION #

FOU
CEN

SLIP
EXCISE

INT. OF
COMM.

BOOK

INT.

REVISION
UNLIT

ITEM 759 CUMMINGS

RECEIVED
MAY 19 1944

TO
FROM

DATE

BY

REMARKS

INITIALS

[Faint, illegible text and markings, possibly bleed-through from the reverse side of the page.]

4.11

NAME KASOTA MILLS (village) (Flour) CO LE SUEUR

Geol. of Minn.

PRON _____ REF Winchells' vol. II
(page) 646

OTHER NAMES _____ PO HIST _____

EXACT SITE ^{||} near centre of Sec. 33 T 110 N R 26 W TWP KASOTA
of Kasota village

GEN LOC On Shanachah Creek, a mi E. CO ST _____

FIRST SETTLED _____ PLAT _____ INCORP _____

Name Origin & Remarks:

Mill has head of 29 feet.

6-12-41 E. Havens

7. NATURAL FEATURE PRAIRIE Co. Le Sueur

NAME Kasota Prairie REF M.H.S. Quarterly Vol. VII 257 (page) 7

PRON _____ AREA & DIMENS _____

OTHER NAMES _____

EXACT SITE _____ T 110 109 R 26 TWP _____

GEN LOC Near Mankato _____

Description &
Name Origin

" Chief Sleepy Eyes encampment
was located on Kasota Prairie near Mankato.

LB

7. NATURAL FEATURE PRAIRIE Co Le Sueur

NAME KASOTA PRAIRIE REF MHSC-Vol. I - Part 1, p. 136
(page)

AREA & DIMENS
PRON _____

OTHER NAMES _____

EXACT SITE T 109-110 R 26 TWP

GEN LOC Adjoining the Minnesota River near Traverse
Description & Name Origin des Sioux.

[Handwritten mark]

7.

NATURAL
FEATURE

Ridge or Prairie Plateau

Co

Le Sueur

NAME

Kasota Terrace

REF

Dyham N.H. 17 301.

PRON

AREA &
DIMENS3 miles long from N. to S., 1/2 mile wide
about 150 ft. above river and 75 ft. lower than
the general upland.OTHER
NAMESEXACT
SITE

T 109 R 26 TWP

GEN
LOC

South of village of Kasota

Description &
Name Origin

three miles long from north to south,
and averaging a half-mile wide, is about 150 feet above the
river and 75 feet lower than the general upland

A.M.

RECEIVED
JAN 19 1918

TO THE DIRECTOR OF THE BUREAU OF THE CENSUS
WASHINGTON, D. C.

FROM THE DIRECTOR OF THE BUREAU OF THE CENSUS
WASHINGTON, D. C.

RE: [Illegible]

[Illegible]

[Illegible]

[Illegible]

Very truly yours,
[Illegible]

7. NATURAL
FEATURE

Ridge or Plateau

Co Le Sueur

NAME

Kasota (terrace)

REF

M.E. Cauley Map Le Sueur 2
Upham, 301

(page)

PRON

AREA &
DIMENS

OTHER
NAMES

EXACT
SITE

T

R

TWP

Kasota

GEN
LOC

Just south of Kasota village

Description &
Name Origin

"Kasota" is a Sioux word meaning clear, or
cleared off; it is the name sometimes applied to this naked
ridge or prairie plateau. This terrace of the valley (glacial)
dipt, three miles long from north to south and averaging 1/2 mile
wide, is about 150 ft. above the river and 75 ft. lower than the general
upland. Pool

Not on map

4.

NAME

WATERVILLE
(village)

CO

RICE

L. Sewer

Quarterly

PRON

REF

MHS A XI

382

(page)

OTHER
NAMES

PO

HIST

EXACT
SITE

T 109

R 23

TWP

GEN
LOC

In the vicinity of the

CO

ST?

Cannon River, near Morristown.

FIRST
SETTLED

PLAT

INCORP

Name Origin
& Remarks:Alexander Faribault established a
post on the site of Waterville sometime during
the years 1827-37.

JL

6. 11

NAME JOHN HENNIKER'S MILL (Flound) CO LESUEUR
(village)

PRON _____ REF Winchells vol I Geol. of Minn.
(page) 246

OTHER NAMES _____ PO HIST _____

EXACT SITE E. line of sec 33 T 110N R 26W TWP KASOTA

GEN LOC On Shanaska Creek CO ST _____

FIRST SETTLED _____ PLAT _____ INCORP _____

Name Origin & Remarks: Mill has head of 19 feet.

6-12-41 E. B. Bannan

4.

NAME

JEFFERSON (LAKE JEFFERSON)
(village)

CO

NICOLLET ?

LE SUEUR ?

PRON

REF St. Peter Herald 10-11-20
(page)

OTHER
NAMES

PO
ELST

EXACT
SITE

109110 R. 24, 25 TWP

GEN
LOC


CO
ST?

FIRST
SETTLED

PLAT

INCORP

Name Origin
& Remarks:

11-6-40


4.

NAME JEFFERSON LAKE P.O. CO LE SUEUR
(village) MINN ANNALS

PRON _____ REF MPLS. TRIB. P. 2, COL. 2, DEC. 20, 1872
(page)

OTHER NAMES _____ PO HIST DISCONTINUED

EXACT SITE _____ T _____ R _____ TWP _____

GEN _____ CO _____
LOC _____ ST? _____

FIRST SETTLED _____

PLAT _____ INCORP _____

Name Origin
& Remarks:

Papers to Le Sueur.

5/19/41 F. Brunnappf.

ITEM. No. 1, P. 2.

Schulenberg

BY

1908

RECEIVED

1908

FOR

RENT

1908

1908

1908

1908

1908

1908

1908

1908

1908

1908

1908

(1908)

4.

NAME ----- JEFFERSON LAKE P.O. ----- CO LE SUEUR -----
(village)

PRON ----- MINN ANNALS -----
REF Mpls. Trib. AM, P.2, Col.2, Dec.20, 1872 -----

OTHER NAMES ----- PO Discontinued by P.M.Gen'l orders -----
HIST from Nov. 4 to Dec. 4, 1872 -----
(page)

EXACT SITE ----- T ----- R ----- TWP -----

GEN LOC ----- CO -----
ST? -----

FIRST SETTLED ----- PLAT ----- INCORP -----

Name Origin
& Remarks:

"papers to Le Sueur

4.

NAME

Jefferson Lake
(village)

CO

Le Sueur
Mple. Int. Dec. 20. 1872

PRON

REF

Cal. 2.

2.
(page)

OTHER
NAMES

PO
HIST

EXACT
SITE

T 110-111 R 24-25 TWP

GEN
LOC

CO
ST?

FIRST
SETTLED

PLAT

INCORP

Name Origin
& Remarks:

This was discontinued as a post office
between Nov. 4 & Dec. 4. 1872.

I E. S.

RECEIVED
MAY 10 1951

TO

FROM

SUBJECT

REMARKS

TO

FROM

REMARKS

TO

TO

REMARKS

TO

REMARKS

TO

TO

(Date)

4.

VILLAGE

Co Le Sueur -----NAME Henry ----- REF Ser: Dir 1937-38 87
(page)PRON ----- PO
HIST Mail Le Sueur -----OTHER NAMES ----- CO
ST? -----EXACT SITE ----- T 111 R 25 TWP -----

GEN LOC ----- ? ----- FIRST SETTLED -----

PLAT ----- INCORP -----

Description &
Name Origin5/28/40 Schieck

7.

NATURAL
FEATURE

HILL

T. 112 R 25
Co. LE SUEUR

chap. 338. Sec 46

NAME

HEALOW HILL

REF

34th Session 568 YR. 1905
Gen'l Laws (page)

PRON

AREA &
DIMENSOTHER
NAMESEXACT
SITE

T 112 R 25

TWP

TYRONE

GEN
LOCDescription &
Name Origin

Act to appropriate money to aid
in improving a public highway on
what is known as Heallow Hill.
approved April 19, 1905

3/5/4 F. Bierhoff

Co. 11

NAME GLEN MILLS (village) (Flour) CO LE SUEUR

PRON _____ REF Winchell's vol I Geol. of Minn. (page) 247

OTHER NAMES _____ PO HIST _____

EXACT SITE near center of Sec. 6 T 111 N R 25 W TWP SHARON

GEN LOC On Le Sueur Creek CO _____ ST _____

FIRST SETTLED _____ PLAT _____ INCORP _____

Name Origin & Remarks:

Head 18 feet. Obtains its power by carrying the water nearly a half mile in a canal or flumes.

6-12-41 E. Bavanau

9.

PARK

PARK

CO

LE SUEUR

MAP OF LE SUEUR

NAME

ELMWOOD PARK

REF ANDREAS 1874 ATLAS (page) 22

AREA &
DIMENS

PRON

OTHER
NAMES

EST

EXACT
SITE

SEC 9

T 112 N

R 26 W 5TH CM TWP

LE SUEUR

GEN

LOC

adjoining Mimsrota river

Description &
Name Origin

8. ARTIFICIAL
FEATURE

ROAD

Co LE SUEUR

27

NAME DODD ROAD

REF 24TH SESSION 1886 - P 209
SPLAWS. CH. 69. TITLE, Q.
(page)

PRON

AREA &
DIMENS

OTHER
NAMES

EST

EXACT
SITE

SEC. 22

T 10N R 26W TWP KASOTA

GEN
LOC

Description &
Name Origin

Act to appropriate money to aid in building a bridge
on said road over Spring Lake.

Approved March 9th, 1886.

Luzalle 3/9/86

11.

CO

Le Sueur

MISCELLANEOUS

SAW MILL

MUN

NAME

BABCOCK'S MILL

REF

minn annuals.
The Minnesota Weekly
p. 2 C. 2 (page) July 16, 1853

PRON

EST

OTHER

NAMES

GEN

LOC

On Babcocks
Landing on Minnesota River

EXACT

SITE

Where Kasota now is

T

170

R

26

TWP

Description &
Name Origin:

" — The Clarion on her trip up the Minnesota last week took 106 passengers. She brought down from Babcock's mill 1200 feet of black walnut lumber..."

8-1-41 Kavanauk

Item 1966 - Potekin.

FROM GARDNER
WASHINGTON D.C.

TO THE DIRECTOR
U.S. GEOLOGICAL SURVEY

WASHINGTON D.C.

RE: POTEKIN

1966

100

7. NATURAL FEATURE PRAIRIE Co. LE SUEUR

NAME ARROW PRAIRIE REF MHSC - Vol. 3 - Part 1, p. 227. (page)

AREA & DIMENS
FRON _____

OTHER NAMES _____

EXACT SITE 112
T 111 R 26 TWP _____

GEN LOC The city of Le Sueur is located on Arrow
Description & Name Origin Prairie.

J.L.

VILLAGE

Co

~~Saint of Le Sueur~~

217

NAME WAH PAK KOOTANS

REF

Z. M. Pike (cones) 1888
(page)

FROM

PO
LIST

OTHER

NAME

PRAIRIE LA FLECHE now LE SEUR

EXACT

SITE

T

R

TWP

GEN

LOC

FIRST

SETTLED

PLAT

I. CORP

Description &

Name Origin

a small village on a lake near the Minnesota River
some 5 or 6 miles below PRAIRIE LA FLECHE now LE SEUR

OBR 3-19-40

4.

VILLAGE

Co Le SueurNAME CannonvilleREF Ser Dir 1937-38 (page) 53

PRON

PO

~~HIST~~Mail WatervilleOTHER
NAMESCO
ST?EXACT
SITE

T

R

TWP

GEN
LOC6 miles Northwest of WatervilleFIRST
SETTLED

PLAT

INCORP

Description &
Name Originon M & St. L RY5/10/40 Schieck

4.

VILLAGE

Co

Le Sueur

NAME

EAST LAKE

REF

Stennett 174

(page)

PRON

PO
HISTOTHER
NAMESCO
ST?EXACT
SITE

T

R

TWP

GEN
LOCFIRST
SETTLED

PLAT

INCORP

Description &
Name Origin"Was named because of its location near
East lake."

11/30/41 Jay Abernald

MEMORANDUM
DATE: 04-19-50

TO: SAC, NEW YORK

FROM: SAC, NEW YORK

SUBJECT: [Illegible]

RE: [Illegible]

SI
CO

DATE: [Illegible]

AND

BY: [Illegible]

THIS IS TO ADVISE THAT [Illegible]

DATE: [Illegible]

BY: [Illegible]

(1-2)

DATE: [Illegible]

(ATTN: [Illegible])

CO

4.

NAME

Gorman P.O.
(village)

CO

Le Sueur
Pioneer Assoc. Wkly Sept 3, 1857

PRON

REF

Vol 4 (page) *5*

OTHER

NAMES

PO

HIST

established 1857

EXACT

SITE

T

R

TWP

GEN

LOC

CO

ST?

FIRST

SETTLED

PLAT

INCORP

Name Origin

& Remarks:

Benj. J. Drew, postmaster.

This place is between St. Peter & Elprium, nine miles from the former place.

E. C.

15 Jahre

W. B. B. B. B.

W. B. B. B. B.

LIVE ----- 180000

SHIPPED
RING

TOC
GRN

SIZE
EXVCL

AVASS
ALINS

LEOB ----- (1400)

NYE ----- (111100)
CO

4.

NAME GORMAN PO. CO LESUEUR
 (village) St. A Pioneer Democrat Weekly,
 PRON REF Main Annuals P. 5-6-4 Sept. 3, 1857
 OTHER NAMES PO HIST Est. Sept. 3, 1857
 EXACT SITE T R TWP
 GEN LOC This place is between St. Peter and CO
Elysian, 9 miles from the former place. ST?
 FIRST SETTLED PLAT INCORP
 Name Origin
 & Remarks: Benj. J. Drew, P.M.

5/9/41

Hogm

15

John

2 MONTHS
 1915
 1915
 1915

1915
 1915

1915
 1915

1915
 1915

1915
 1915

1915
 1915

4.

NAME LAKE PRAIRIE (village) CO LE SUEUR

PRON _____ REF Minn Annals
Mpls Tribune June 18-1880 (page)

OTHER NAMES _____ PO HIST _____

EXACT SITE _____ T _____ R _____ TWP _____

GEN LOC _____ CO ST _____

FIRST SETTLED _____ PLAT _____ INCORP _____

Name Origin & Remarks: "The town of Lake Prairie, Le Sueur County is flooded"

Richard S. H. 41

Item # 1326 - Westrum

4.

no trace

NAME ST. BRIDGET CO LESUEUR V.
(Village)

PRON _____ REF 1st. SESSION LAWS, YR 1857-58/17. CHAP 15
(page) Sec 65

OTHER NAMES _____ PO HIST _____

EXACT SITE _____ T _____ R _____ TWP _____

GEN LOC _____ CO ST? _____

FIRST SETTLED _____

PLAT _____ act ~~INCORP~~ Approved Mar 19, 1858

Name Origin & Remarks: *Commissioners appointed to locate, survey and establish a State road from Glencoe via Henderson, St Bridget, Shieldsville to Faribault.*

1/29/41 F. Bienhoff

NAME_ SIMONS P.O. CO LE SUEUR
(village)

Minn. Annals, Wkly. Pioneer & Democrat,

PRON REF Page 2, Col. 3, March 12, 1857.
(page)

OTHER NAMES PO Establishment announced,
HIST Postmaster's name omitted.

EXACT SITE T R TWP

GEN CO
LOC ST

FIRST SETTLED PLAT INCORP

Name Origin
& Remarks:

RECEIVED
MAY 19 1964

1964

1964

TO
FROM

OF
CO

RECEIVED
MAY 19 1964

TO
FROM

RECEIVED
MAY 19 1964
(10/10)

RECEIVED
MAY 19 1964

(10/10)

RECEIVED
MAY 19 1964

4.

VILLAGE

Co

Le Sueur or Blue Earth

NAME

WAH-KAN-TAH-PAY'S

M.H.S.

REF

A COLL. VOL. I. 311-312

(page)

VILLAGE

PRON

PO

HIST

OTHER
NAMES

CO

ST?

EXACT
SITE

T

R

TWP

GEN
LOC

FIRST

SETTLED

" On a lake near the Minnesota River, some five or six miles below Prairie La Fleche, now Le Sueur.

PLAT

INCRP

Description &
Name Origin

In an article in the St Paul Daily Democrat, May 4, 1854, is an interesting sketch of the Indian chiefs who participated in Lt. Z. Pike's council, which was held Sept. 23, 1805. In regard to Wah-kan-tah-pay, Dr Thomas Foster, the author of the sketch, states " Le Bocasse, another of those in council, should

(cont)

12.

NAME WAH-KAN-TAY-PAY'S Village
 Form Classi- Co 2
 No. 4 fication Village M.H.S. Ref COLL. VOL. I. 311-312
 (page)

be written Bras Cassé, or "Broken Arm." His Indian name was, I believe, Wah-kan-tak-pay, and as late as 1825 he was still living at his small village of Wahpaykootane, on a lake near the Minnesota some five or six miles below Prairie La Fleche, now Le Sueur."

6.

NAME

Whiwhi Creek (stream) CO (Le Sueur)

PRON

REF Ter-Laws 79 (page)

OTHER NAMES

SOURCE COUNTY

MOUTH COUNTY

MILES

SOURCE

SEC

T

R

TWP

DIRECTION & AREA DRAINED

MOUTH

SEC

T

R

TWP

Name Origin (1849-1858) Bill 32, Sec. 4, Act, March 5, 1853 & Remarks

defines one border of Le Sueur Co. "... thence up the Minnesota river to the mouth of Whiwhi Creek".

B. P. C. 1/29/41

7.

NATURAL
FEATURE

Moraine

Co

Le Sueur

NAME

Elysian Moraine

REF

Upham M.H. 17 305.
(page)

PRON

AREA &
DIMENSOTHER
NAMESEXACT
SIZE

T

R

TWP

GEN
LOCDescription &
Name Origin

Le Sueur county is crossed abrad near its southern border by a belt of low moraine drift hills, ridges, and small knolls, much strewn with boulders, occupying a width of three to four miles, reaching from Waternille and Elysian, northwesterly by Lake Jefferson and the two Lakes Emily to the wide Minnesota Valley at St. Peter and Travers des Siout. *over*

12.

Sheet No.

NAME

Co

Form

Classi-

No.

fication

Ref

(page)

Bibliography - Le Sueur County - acknowledged by
rephaser.

- " History of Minnesota Valley (1882 - 1016 pages)
- " History of Nicollet and Le Sueur Counties (1916 2 volumes
544 and 538 pages, edited by Hon. William S. Erskine).

11.

MISCELLANEOUS

Ferry

CO - Le Sueur Co
MUN -

NAME

Lesh'er's Ferry

REF

9th Session 1867 343
5th Laws, Chap CXXVI. (page)

PRON

EST

OTHER
NAMESGEN
LOCEXACT
SITE

T R TWP

Description &
Name Origin

Act to change state road, approved
Mar 9, 1867, running between Lesh'er's
Ferry in Le Sueur Co to the borough
of Henderson, Sibley Co.

li. MISCELLANEOUS LOCALITY -----

Co RICE -----

NAME GRAY TAIL ----- REF MINN. G. CENT V. 2 - P. 61 (page)

PRON ----- EST BETWEEN THE HEADS OF THE
OTHER NAMES SIXTA-HOTA ----- GEN LOC CANNON & THE BLUE EARTH RIVERS

EXACT SITE ----- T ----- R ----- TWP -----

Description & Name Origin In 1822 and again in 1823 the Sac and Fox from Iowa raided the Wahpaboota Sioux, in southwestern Minnesota.

Ingallo 5/20/40

11.
MISCELLANEOUS

LOCALITY

CO RICE

NAME SIXTA-KOTA

REF

MINN. S. CENT. V. 2 - P 61
(page)

PRON

EST

OTHER
NAMES

(OR) GRAY TAIL

GEN
LOCBETWEEN THE HEADS OF THE
CANYON & THE BLUE EARTH RIVERSEXACT
SITEDescription &
Name Origin

T

R

TWP

In 1822, and again in 1829 the Saco and Foxo
from Iowa raided the Wahpaboota Sioux, in southwestern
Minnesota.

Lurgalla 7/29/90

5.

NAME

Psak
(lake)

CO

Le Sueur

PRON

REF

Terr Laws 79
(page)OTHER
NAMESEXACT
SITE

T

R

TWP

AREA &
DIMENSGEN
LOC

STATUS

Name Origin
& Remark:

(1849-1858) Act, Mar. 5, 1853 defines one border
of Le Sueur Co, "up the Minn. river to the
mouth of Whiwhi Creek, thence on a direct line
to Psak lake."

B. P. C. 1/29/41

5.

NAME MORRISON MILL POND CO Le Sueur

(Lake)

~~FROM~~ Le Sueur Center Quadrangle REF ^{Eddy's} Lake Survey (2-7) (6-1939)
(page)

OTHER NAMES _____

EXACT SITE _____ T _____ R _____

TWP Gardova ? AREA & DIMENS _____

GEN LOC between Mud Lake + Cannon River STATUS _____

Name Origin

& Remark:

The Outlet of Gorman Lake flows to Sabre lake,
to Tetouka lake, to Sakatah lake, to Mud lake, to
this mill pond and then to the Cannon River

1/20/41

R
R

11.
MISCELLANEOUS

County

Co

MUN

NAME

LESUEUR

REF

Stennett 21

(page)

PRON

EST

OTHER
NAMES

GEN
LOC

EXACT
SITE

T

R

TWP

Description &
Name Origin

"Named for Pierre Charles Le Sueur, an explorer of
and trader on the upper Miss. R. 1683-1722.
County seat, Le Sueur Center, named from the county"

1/30/41 Jay Abernethy

11.

Co Le Sueur ---

MISCELLANEOUS --- county ---

MUN ---

NAME Le Sueur county ---REF Upham p300-301 ---
(page)PRON --- EST March 5, 1853 ---OTHER
NAMES ---GEN
LOC ---EXACT
SITE ---

T R TWP ---

Description & Name Origin Established March 5, 1853, this county commemorates a Canadian French trader and explorer, Pierre Charles Le Sueur, before mentioned in the chapter for Blue Earth county as mining a supposed copper ore there in 1701, whence the name of the Blue Earth river and of that county was derived. He was born in 1657, of parents who had emigrated to Canada from the ~~province of Northern~~ ancient province of Artois in northern France. At the age of twenty-six years, in 1683, he came to the Mississippi by way of the Wisconsin river. The remaining years of ~~the~~ century, excepting expeditions for the sale of furs in Montreal and absence in voyages to France, he spent principally in the country of the Sioux or Dakotas. He was at Fort St. Antoine, on the eastern shore of Lake Pepin, with Perrot at the time of his proclamation in 1689, which he signed as a witness. At some time within a few years preceding or following that date he made a canoe trip

continued

12.

Sheet No.

NAME Le Sueur county Co Le Sueur : 2
 Form Classi- :
 No. 11 fication county Ref Upham p300 :
 (page) -----

far up the Mississippi, this being the first recorded exploration of its course through the central part of Minnesota.

Within the first few years after Le Sueur came to the area of this state, he had acquired acquaintance with the language of the Sioux, and had almost ^{certainly} traveled with them along the ~~Mississippi~~ Minnesota river. From his first Christian name, Pierre, as Neill and Winsor think, came the French name St. Pierre, in English the St. Peter, by which this river was known to the white people through more than a century and a half, until its aboriginal Sioux name was adopted for the new Minnesota Territory.

A letter of Cadillac, written in 1712, cited in the Margry Papers, states that after the appointment of Iberville, a cousin of Le Sueur's wife, to be the first governor of Louisiana, Le Sueur had his family remove there, and that his wife and children were then living in Louisiana, where he had died. Another account indicates that he died during the return voyage from France, after his visit there in 1702, carrying the green or blue earth, supposed to be the ore of copper, which he mined on the Blue Earth river.

Information for these names were gathered from "History of the Minnesota Valley" (1882, 1016p), having pages 477-532 for this county, and "History of Nicollet and Le Sueur Counties" (1916, 2 vol, 544 & 538pp, edited by Hon. William G. Gresham; and from Edward Solberg, register of deeds, who has made many land surveys throughout the county, Frank Moudry, former register of deeds, and Patrick G. Galagan, former judge of probate, each being interviewed during a visit at Le Sueur Center, the county seat, in July, 1916.

11.
MISCELLANEOUS COUNTY -----

Co LE SUEUR -----

NAME LE SUEUR -----

REF ^{o in} Map 11 3 Cent. Vol 2 P 61
(page)

PRON ----- EST ORBAN. 1859 -----

OTHER NAMES ----- GEN LOC -----

EXACT SITE ----- T ----- R ----- TWP -----

Description & Name Origin Organized by the Fourth Territorial Legislature
in 1859

Legally 8/29/40

11.
MISCELLANEOUS

County

Co Le Sueur

MUN

NAME

[Le Sueur]

REF

1st Report US Geog. Surv. 456
(page)

PRON

EST

OTHER
NAMES

Le Sueur

GEN
LOC

EXACT
SITE

T

R

TWP

Description &
Name Origin

See Le Sueur

5-23-40

R. Delwinzigus

June 21, 1950
Description of

FILE 1 H 208

TYPE 100 100

100 100

TYPE 100

105

11.
MISCELLANEOUS

County

Co. Le Sueur

MUN

NAME

Le Sueur

REF

1st Report U.S. Geol. Surv. 456
(page)

PRON

EST

OTHER
NAMES

Not [Le Sueur]

GEN
LOC

EXACT
SITE

T

R

TWP

Description &
Name Origin

M. Schwitzer

5-23-40

LE SUEUR COUNTY lies in South Central part of MINNESOTA, and bounded on West by the MINNESOTA RIVER. it comprises fourteen Townships, ten incorporated cities, villages and Towns, and some ten unincorporated villages and smaller trading points.

In area it covers some 466 square miles, or 302,388 acres, of which 17,891 acres is covered by water.

*

DELE

Its principal lakes are SAKATAH, TETONKA, JEFFERSON, GERMAN WASHINGTON, FRANCES, VOLNEY, GORMAN, CLEAR LAKE and EMILY, there being also GREENLEAF, SABER, SCOTCH, DORA, and smaller lakes distributed throughout the county.

Its average elevation above sea level is 985 feet.

DELE

It lies on the site of the "BIG WOODS" so-called.

Continued on page 2

Its first settlements were made along the MINNESOTA RIVER at KASOTA and LESUEUR in 1851-1853. The first election was held in the open at LESUEUR in the FALL of 1853.

The county was organized by act of the Territorial Legislature of MINNESOTA, on March 5, 1853. present population (Federal Census) 17, 870.

Flouring Mills at NEW PRACUE and MONTGOMERY. Stone and Marble cutting and polishing plants and quarries at KASOTA, Canning Factories at LESUEUR and MONTGOMERY Furniture Factories at WATERVILLE make up its chief manufacturing industries.

The county in the main is an agricultural one and has some 2300 to 2400 farmsteads. DELE

DELE
It has fifty churches, 115 schools, eight high schools, six newspapers and 14 banks.

5/5 G. P. Zastrow.

4.

NAME GORMANTOWN CO RICE ? Le Sueur
 (village)

Minn. Annals, Minn. Dem. Weekly,
 Page 2, Col. 5, June 1, 1853

FROM _____ REF _____ (page) _____

OTHER NAMES _____ PO HIST _____

EXACT SITE _____ T 110 R 24 TWP _____

GEN LOC _____ CO ST? _____

FIRST SETTLED _____ PLAT _____ INCORP _____

Name Origin
 & Remarks:

"Gormantown--We understand that a town being laid out on the Cannon River, midway from Mankato and Lake Pepin; on the Territorial road recently laid out between those two points;.... The projectors are Messrs. Robert Kennedy and A.J. Morgan. The town is called Gormantown in compliment to Gov. Gorman."

1250 Potekin

THE FOLLOWING IS A SUMMARY OF THE RESULTS OF THE INVESTIGATION
CONDUCTED BY THE BUREAU OF THE INSPECTION OF THE
INTERNAL SECURITY OF THE UNITED STATES AT THE
OFFICE OF THE ATTORNEY GENERAL, WASHINGTON, D. C.
ON THE MATTER OF THE ALLEGED VIOLATION OF THE
INTERNAL SECURITY ACT OF 1950 BY THE
MEMBERS OF THE BOARD OF DIRECTORS OF THE
UNITED STATES DEPARTMENT OF THE INTERIOR
AND THE UNITED STATES DEPARTMENT OF AGRICULTURE
AND THE UNITED STATES DEPARTMENT OF COMMERCE
AND THE UNITED STATES DEPARTMENT OF JUSTICE
AND THE UNITED STATES DEPARTMENT OF LABOR
AND THE UNITED STATES DEPARTMENT OF THE ARMY
AND THE UNITED STATES DEPARTMENT OF THE NAVY
AND THE UNITED STATES DEPARTMENT OF THE AIR FORCE
AND THE UNITED STATES DEPARTMENT OF DEFENSE
AND THE UNITED STATES DEPARTMENT OF ENERGY
AND THE UNITED STATES DEPARTMENT OF HEALTH, EDUCATION AND WELFARE
AND THE UNITED STATES DEPARTMENT OF HOUSING AND URBAN DEVELOPMENT
AND THE UNITED STATES DEPARTMENT OF TRANSPORTATION
AND THE UNITED STATES DEPARTMENT OF THE ENVIRONMENT
AND THE UNITED STATES DEPARTMENT OF AGRICULTURE
AND THE UNITED STATES DEPARTMENT OF COMMERCE
AND THE UNITED STATES DEPARTMENT OF JUSTICE
AND THE UNITED STATES DEPARTMENT OF LABOR
AND THE UNITED STATES DEPARTMENT OF THE ARMY
AND THE UNITED STATES DEPARTMENT OF THE NAVY
AND THE UNITED STATES DEPARTMENT OF THE AIR FORCE
AND THE UNITED STATES DEPARTMENT OF DEFENSE
AND THE UNITED STATES DEPARTMENT OF ENERGY
AND THE UNITED STATES DEPARTMENT OF HEALTH, EDUCATION AND WELFARE
AND THE UNITED STATES DEPARTMENT OF HOUSING AND URBAN DEVELOPMENT
AND THE UNITED STATES DEPARTMENT OF TRANSPORTATION
AND THE UNITED STATES DEPARTMENT OF THE ENVIRONMENT

1. Name, SSN, DOB, etc.

NAME
LAST

SSN

DOB

SEX
M

HT
5-10

HAIR
BRN

EYES

HAIR

HT

WEIGHT
150

HAIR
BRN

(LWC)

HAIR
BRN

HT

HAIR
BRN

HT

REFERENCES

[Faint, mostly illegible text and markings on a grid background]

RECEIVED
J. H. ...

1910
MAY 1

...

...

Hyattsville
WP-1

INDIVIDUAL WORK REPORT

2735-1311
Identification number.

Name Dahlquist, John W. Address 345 Chestnut St.

Roll Period Nov. 1 To Nov. 15 - 1938 Project No. 6508

STATEMENT OF HOURS WORKED							total hours	WORK FINISHED DURING PERIOD Finished research in
date		A.M.		P.M.				
10-16	9:00	To	12:00	12:30	To	4:30	7	
10/17	9:00	To	12:00	12:30	To	3:30	6	Kittson County History
3/18	9:30	To	12:00	12:30	To	3:30	6	
7/22	9:00	To	12:00	12:30	To	3:30	6	
8/23	9:00	To	12:00	12:30	To	3:30	6	
9/24	9:00	To	12:00	12:30	To	3:30	6	
10/25	9:00	To	12:00	12:30	To	3:30	6	WORK IN PROGRESS AT TIME OF REPORT
11/29	9:00	To	12:00	12:30	To	3:30	6	
12/30	9:00	To	12:00	12:30	To	3:30	6	On last stage of copying
		To			To			
		To			To			notes preparatory to
		To			To			writing history
Total Hours								

I hereby certify I have worked the days and hours indicated above at the occupation to which assigned.

Approved *Earl Perry*

Signed *John W Dahlquist*

4.

NAME Prairie La Fleche co Le Sueur
(village) *mun. annuals*PRON _____ REF St Paul Daily Disp. May 6 1874
(page)OTHER NAMES Le Sueur PO _____ HIST _____EXACT SITE _____ T 112 R 26 TWP _____
*111*GEN _____ CO _____
LOC _____ ST ? _____

FIRST SETTLED _____ PLAT _____ INCORP _____

Name Origin

& Remarks:

*xxxxx Historians refer to it as 1820.
It was then called Prairie La Fleche
(Le Sueur)*

Richard 7/6/41

Jehu # 1653

4.

VILLAGE

Co

Le Sueur or Blue earth

NAME

[PRAIRIE LA FLECHE] REF ^{M.H.S.} COLL. VOL. I. 312
(page)

PRON

PO
HISTOTHER
NAMES

LIE SUEUR

CO
ST?EXACT
SITE

T 111-112 R 26 TWP

GEN
LOCFIRST
SETTLEDOn the Minnesota
River.

PLAT

INCORP

Description &
Name Origin

In 1825, the Indian chief, Wak-kau-tak-pay, was still living, at his small village of Wahpaykootans, some 50 or 6 miles below Prairie La Fleche, now Le Sueur. [Daily Democrat, May 4, 1854, Dr Thomas Foster's article.]

VILLAGE

Co

Lesueux

218

NAME PRAIRIE LA FLECHE

REF

Z M Pike (COUES) 1-88
(PAGE)

PRON

PO
LISTOTHER
NAMES

LESUEUX

EXACT
SITE

LES

T 111-112 R 76 T 1F

GEN
LOCFIRST
SETTLED

PLAT

I. CONF

Description:
Name Origin

Lesueux is 5 or 6 miles above a small lake
on which is located the Indian village, Wahpaykootans

OBR 3-19-40

4.

NAME

[PRAIRIE LA FLECHE]
(village)

CO

Le Sueur

PRON

REF

Stemmett 200
(page)

OTHER
NAMES

LE SOEUR

PO
HIST

EXACT
SITE

T 111-117 R 26 TWP

GEN
LOC

CO
ST?

FIRST
SETTLED

PLAT

INCORP

Name Origin
& Remarks:

"abandoned name"

1/31/41 Jay Aberneth

7. NATURAL
FEATURE

Prairie

Co Le Sueur

2

NAME

Prairie la Flèche

REF M.H.S. Quarterly Vol. II #25
(page)

AREA &
DIMENS

PRON

OTHER
NAMES

EXACT
SITE

T ¹¹² 111 R 76 TWP

GEN
LOG

Description &
Name Origin

7-24-40
A. Schwitzer

NAME OF THE
PROPERTY

TOC
GEM

BILLS
SERIAL

NUMBERS
ALPHABETIC

BOOK
NUMBER
PAGE

DATE
DEC

(658)

REVISED
SERIALS

CO

7.

T. 111 R. 26.

NAME "Randall hill" CO LeSueur

NATURAL
FEATURE Hill. REF 27th Session 1891-336
chap 162 (page)PRON AREA &
DIMENSOTHER
NAMESEXACT
SITE T 111 R 26 TWP OttawaGEN
LOC On the Ottawa & Le Sueur Centre roadName Origin
& Remarks: authority to grade "Randall hill"
on this road
approved April 21, 1891

B. P. C. 727/41

7.

NAME Mill Hill CO LeSueur

NATURAL FEATURE Hill REF 27th Session 1891 335
Chap. 162 (page)

PRON AREA & DIMENS

OTHER NAMES

EXACT SITE Sec's 23 T 110 R 26 TWP Kasota

GEN LOC on the Cleveland & St Peter road

Name Origin & Remarks: Authority to grade "Mill hill" on this road.
approved April 21, 1891

B.P.C 727/41.

8. ARTIFICIAL
FEATURE Bridge 1. 111 - R 25
Co Lesueur

NAME "Moulton" bridge REF 27th Session 1891 335
Chap. 162 (page)

PRON _____ AREA &
DIMENS _____

OTHER NAMES _____ EST _____

EXACT SITE _____ T 111 R 25 TWP Skatara

GEN LOC Along So line of Sec 12

Description & Name Origin Authorizes repairs to bridge & road grading at "known as the" Moulton bridge and hill.
approved. April 21, 1891

BPC 7/27/41

7. NATURAL
FEATURE

PRAIRIE

Co LESUEUR

NAME

Ottawa Prairie

REF

^{min. annuals}
St. Paul Dispatch - 11-21-1873
(page) 2 col 5

AREA &
DIMENS

PRON

OTHER
NAMES

EXACT
SITE

T 111 R 25-26 TWP

GEN
LOG

Description &
Name Origin

on the Ottawa prairie in Le Sueur County
O. N. Pinney had a fine flock of xx sheep
from which he lost 14 xx by an attack from dogs
Monday night. xx
Chas. N. Pinney lived on Sec 24, T111, R26
Gr. hard 7/29/41

7
NATURAL
SPECIES

NAME

HERB

FROM

AREA /
NUMBER

OTHER

NUMBER

L.G. Peterson #58

HEIGHT

SITE

DATE

LOC

Described in
Name Origin

4.

VILLAGE

Co

Le Sueur

NAME

Ottawa

REF

Sterniett 186
(page)

PRON

PO
HISTOTHER
NAMESCO
ST?EXACT
SITET *111* R *26* TWPGEN
LOCFIRST
SETTLED

PLAT

INCORP

Description &
Name Origin

" This is one of the oldest towns in the state, as it was started in 1854. It was named for the Indian tribe. The word is said to mean "far away," "away from any other place."

3/19/41

Jay Abernethy

7. NATURAL
FEATURE

Hill

Co Le Sueur

Vol. II

NAME

Key hill

REF

M.H.S. Quarterly 106
/ 1 (page)

PRON

AREA &
DIMENS

OTHER
NAMES

EXACT
SITE

T 112 R 26 TWP

GEN
LOG

In Tyrone near where Scott Sibley and Le Sueur Counties meet

Description &
Name Origin

7-17-40
Schultz

4.

NAME

[WAHINOGE]
(village)

CO

Le Sueur

PRON

REF

Stemmett 201
(page)

OTHER
NAMES

LE SUEUR

PO
HIST

EXACT
SITE

T 11L-112 R 26 TWP

GEN
LOC

CO
ST?

FIRST
SETTLED

PLAT

INCORP

Name Origin
& Remarks:

"Abandoned name"

1/31/41 Jay Abernold

4.

VILLAGE

Co. LESUEUR -----

323

NAME Upper Le Sueur -----REF ^{Vol XI} M.H.S. Quarterly ^{MAP. 166 also p.} 170. (page) 170. "

PRON -----

PO
HISTOTHER
NAMES -----CO
ST?

EXACT

SITE Sec 25-26-35-36 ----- T 117 R 26 TWP -----GEN
LOCFIRST
SETTLEDEast bank of Minnesota
River, adjoining, and south of Lower Le Sueur.

PLAT -----

INCORP -----

Description &
Name Origin"Minn. River Townsites in 1853"

28

1.

REFERENCE

Le Sueur Co.

AUTHOR

TITLE STANDARD MAP of Le SUEUR Co.PUB AT ST. PAUL PUBLISHER MINNESOTA MAP PUB. Co.PUB DATE 1913 ED _____ NO VOLS _____ VOL NO _____ PAGES _____LIBRARY Office ABBREVIATION USED Std Map of 1913 Minn. Map Pub. Co.
Remarks:DATE BEGAN 6-18-42DATE COMPLETED _____ BY Hall

1. Minn. Gaz.

REFERENCE

AUTHOR UPHAM, WARREN

TITLE MINNESOTA GEOGRAPHIC NAMES; THEIR ORIGIN AND HISTORIC

SIGNIFICANCE (VOLUME XVII OF MINNESOTA HISTORICAL COLLECTION)

PUB. AT MINNESOTA HISTORICAL SOCIETY
PUBLISHED BY THE COLWELL PRESS, INC. MINNEAPOLIS

PUB. DATE ED NO VOLS 17 VOL. NO 17 PAGES 735

LIBRARY PROJECT OFFICE ABBREVIATION USED UPHAM

Remarks - Lincoln County
Pages 306, 307, 308, 309, 310.

Lincoln County
Checked 7/15/40 J. Heavens

DATE USED 6/28/40 to 7/2/40 inclusive BY Gustav Hennig

1. Minn. Gaz.

REFERENCE

AUTHOR UPHAM, WARREN -----

TITLE MINNESOTA GEOGRAPHIC NAMES Their origin and historic significance --

Volume XVII of Minnesota Historical Society Collections -----

PUB St. Paul, Minn. PUBLISHER Minnesota Historical Society
Printed by Colwell Press, Inc., Minneapolis, Minn.

PUB DATE 1920 ED NO VOLS NO 17 PAGES 735

LIBRARY Project Office ABBREVIATION USED Upham
Remarks -----

DATE USED ----- BY -----

1. Minn. Gaz.

REFERENCE

AUTHOR HARVEY WALKER

TITLE VILLAGE LAWS AND GOVERNMENT IN MINN

PUB AT MPLS PUBLISHER U OF M. PRESS

PUB DATE APR. 1927 ED NO VOLS VOL NO PAGES 175

LIBRARY OFFICE ABBREVIATION USED WALKER'S VILLAGE LAWS
Remarks -

DATE USED Dec 11 - 40

BY Frank Bienappfl

1.

REFERENCE

Lecum Lecum Co.

AUTHOR P. F. Corvick & Son, 1914 AtlasTITLE New Encyclopedic Atlas and Gazetteer of WorldPUB- AT PUBLISHER P. F. Corvick & SonPUB DATE ED NO VOLS VOL NO PAGES 264LIBRARY Yale ABBREVIATION USED P. F. Corvick & Son, 1914 Atlas

Remarks:

*Revised by L. W. Peates**Copyright, 1910. By Dodd, Mead & Co.*DATE BEGAN 1-14-1942DATE COMPLETED 1-14-1942

BY

Walter C. Smith

1.

REFERENCE

L. S. Smead Co

AUTHOR N. H. Winchell, ass. by Warren UphamTITLE The Geological and Natural History Survey of MinnesotaPUB AT Minneapolis PUBLISHER Johnson, Smith and HarrisonPUB DATE 1882 ED VOLS 2 VOL NO 1 PAGES 697LIBRARY Office ABBREVIATION USED Geol. of Minn.
Winchell's - Vol. 1
Remarks:DATE BEGAN 3-25-1901DATE COMPLETED 3-27-1901 BY Walter C. Smead

1.

REFERENCE

Le Sueur Co.

AUTHOR Department of Drainage and Water, State of Minnesota

TITLE 1928 Gazetteer of Meandered lakes of Minnesota

PUB AT Saint Paul, Minnesota PUBLISHER Department of Drainage and Waters

PUB DATE July 1928 ED NO VOLS 1 VOL NO 1 PAGES 183

LIBRARY Office ABBREVIATION USED 1928 Lake Gazetteer

Remarks:

DATE BEGAN February / 1941

DATE COMPLETED February / 1941 BY *Nathan C. Smith*

AUTHOR MINNESOTA MAP PUBLISHING COMPANYTITLE STANDARD MAP of LE SUEUR COUNTYPUB AT ST. PAUL, MINN. PUBLISHER MINN. MAP PUB. CO.PUB DATE 1913 ED _____ NO VOLS _____ VOL NO _____ PAGES FOLDED
Minn. Map Pub. Co. StandardLIBRARY M. H. L ABBREVIATION USED COUNTY MAP 1913.
Remarks -DATE USED 5/27/41 - 6/3/41BY J. J. Oberwald

AUTHOR

TITLE ILLUSTRATED HISTORICAL ATLAS OF THE
STATE OF MINNESOTA

PUB AT CHICAGO ILLS PUBLISHER A. T. ANDREAS

PUB DATE 1874 ED 1 NO VOLS 1 VOL NO 1 PAGES 394

LIBRARY MINNEAPOLIS ABBREVIATION USED ANDREAS 1874 Atlas 76
 Remarks -

CHECKED A.F.

checked Hill

DATE USED AUG 8 TO AUG 12 1940 BY A. A. FAGEN

L. Swann 23

1.

REFERENCE

AUTHOR MESSRS. PRENDERGAST and LENDE -----

TITLE PLAT BOOK OF LESUEUR COUNTY MINNESOTA -----

PUB AT MINNEAPOLIS MINN PUBLISHER MINNEAPOLIS MINN -----

PUB DATE 1928 ED ----- NO VOLS 1 VOL NO 1 PAGES 40 -----
PRENDERGAST & LENDE

LIBRARY ----- ABBREVIATION USED 1928 Plat Book -----

Remarks: -----

DATE BEGAN 4/24-41 -----

DATE COMPLETED 5/5-41 ----- BY L. W. Gastrow -----

6.

STREAM

THRU
SOURCE
COUNTY

Le Sueur

MOUTH
COUNTY

NAME

ST. PETER RIVER

REF

Stennett

190
(page)

PRON

MILES

OTHER
NAMES

MINNESOTA RIVER

SOURCE

SEC

T

R

TWP

DIRECTION &
AREA DRAINED

MOUTH

SEC

T

R

TWP

Description &
Name Origin

Named for Pierre (Peter) Charles La Sueur.

W. H. Keenan 3/29

4.

VILLAGE

Co Le Sueur

NAME

St. Peter

REF

Stennett190
(page)

PRON

PO
HISTOTHER
NAMESCO
ST?EXACT
SITE

T

R

TWP

GEN
LOCFIRST
SETTLED

PLAT

INCORP

Description &
Name Origin

The town was named from the Minnesota (St. Peter) River that runs by it. The river was named for Pierre (Peter) Charles La Sueur.

W. Keena 3/29

6.

STREAM

THRU
SOURCE
COUNTY

Le Sueur

MOUTH
COUNTY

NAME

ST. PETER'S RIVER

REF

Stennett

181
(page)

PRON

MILES

OTHER
NAMES

SOURCE

SEC

T

R

TWP

DIRECTION &
AREA DRAINED

MOUTH

SEC

T

R

TWP

Description &
Name Origin

W. L. Keenan 3/28

4.

VILLAGE

Co Le SueurNAME Union CentreREF Maehung-Minn-1870 230
(page)

PROB

PO
MISTHad P.O. in 1870OTHER
PLACESEXACT
SITE

T

R

TWP

GEN
LOCFIRST
SETTLED

PLAT

LICORP

Description &
Name OriginJaen Paul
3/6/40

3.

CITY

Co

Le Sueur

NAME

WATERVILLE

REF

Minn. by Counties 1918

86

(page)

PRON

BECAME

CO SEAT

OTHER NAMES

LT

LG

GEN LOC

FIRST SETTLED

PLAT

INCORP

CHART

Description & Name Origin

W. L. Keenan 2/29

4.

VILLAGE

Co Le Sueur -----

NAME Waterville ----- REF McClung-MINN-1870-230
(page)

FROM ----- PO
HIST -----

OTHER
NAMES -----

EXACT
SITE ----- T ----- R ----- TWP -----
Between 2 Large Lakes

GEN
LOC ----- FIRST
SETTLED -----

PLAT ----- I CORP -----
Description &
Name Origin

Jack Paul
3/6/40.

4.

VILLAGE (P.O.)

Co Le Sueur

NAME Waterville

REF P.P. & River Guide, 1867-68
(page) 459

PRON _____ PO HIST _____

OTHER NAMES _____ CO ST? _____

EXACT SITE _____ T _____ R _____ TWP _____

GEN LOC _____ FIRST SETTLED _____

PLAT _____ INCORP _____

Description &
Name Origin

R B Poole

4-1-40

2.

NAME WATERVILLE TOWNSHIP CO LE SUEUR
(Township) Le Sueur Co. Platbook, 1928
PRON _____ REF 5-34
(page)

OTHER NAMES _____ T 109 N R 23 W

GEN _____ FIRST SETTLED _____
LOC _____

ORGAN-
IZED _____

Name Origin
& Remarks:

Reuben Johnson

4.

VILLAGE

Co Le Sueur -----

NAME WAHINOGE (former) ----- REF Stennett 201
(page)

PRON ----- PO
HIST -----

OTHER NAMES LESUEUR (Present) ----- CO
ST? -----

EXACT SITE ----- T ----- R ----- TWP -----

GEN LOC ----- FIRST SETTLED -----

PLAT ----- INCORP -----

Des cription &
Name Origin

W. H. Keenan 4/1

LAKE

Co Le Sueur

GORMAN

NAME Ahake Gorman REF McClung-Minn-1870 230
(page)

PRON _____ STATUS _____

OTHER NAMES _____

EXACT SITE _____ T _____ R _____

TWP _____ AREA & DIMENS _____

Ht Cordova, Minn.

GEN LOC _____

Description & Name Origin _____

Jacn Gorman
3/6/40

4.

VILLAGE

Co

LE SUEUR

NAME

GRANDVILLE

REF

Andrews Trimm + Daenteh 192
(page)

PRON

PO
HIST

Bartlet Y. Couch P.M. (1856)

OTHER
NAMES

CO
ST?

EXACT
SITE

T

R

TWP

GEN
LOC

FIRST
SETTLED

PLAT

INCORP

Des cription &
Name Origin

Worquint
3-18-40

4.

VILLAGE

Co Le Sueur -----

NAME HENDERSON ----- REF Stennett ----- 178
(page)

PRON ----- PO HIST -----

OTHER NAMES ----- CO ST? -----

EXACT SITE ----- T ----- R ----- TWP -----

GEN LOC ----- FIRST SETTLED -----

PLAT Laid out in 1854 ----- INCORP -----

Description & Name Origin Named in 1854 for his brother Henderson Brown, by Joseph R. Brown the founder, who came to Minnesota in 1830 as a drummer boy in the U.S. Army.

W. Stearns 3/28

4.

VILLAGE

Co

Le Sueur

NAME

Heidelberg

REF

Min. by Counties

1918

86

(page)

PROM

PO

HIST

OTHER

PLACES

EXACT

SITE

T

R

TWP

GEN

LOC

FIRST

SETTLED

PLAT

Description of

Name Origin

I COMP

W. L. Keenan 729

4.

VILLAGE

Co Le Sueur

NAME KASOTA

REF Minn by Counties ¹⁹¹⁸ 86
(page)

PROM

PO
HIST

OTHER
NAMES

EXACT
SITE

T

R

TWP

GEN
LOC

FIRST
SETTLED

PLAT
Description &
Name Origin

COMP

B. H. Keenan 2/29

VILLAGE

Co. LESUEUR COUNTY

NAME KASOTA REF GANNETT, PLACE NAMES 145²
(page)

PROB. HIST.

OTHER NAMES

EXACT SITE T R TWP

GEN. LOC. FIRST SETTLED

PLAT. INCORP.

Description &

Name Origin AN INDIAN WORD MEANING "CLEARED," "CLEARED OFF,"
OR "THE SKY CLEAR FROM CLOUDS."

4.

VILLAGE

Co. Le SueurNAME KASOTAREF Stennett180

(page)

PRON

PO
HISTOTHER
NAMESCO
ST?EXACT
SITE

T

R

TWP

GEN
LOCFIRST
SETTLEDPLAT in 1853 by A.P. Buell

INCORP

Description &
Name Origin

Named from an adjoining prairie which
was named from an indian word meaning "cleared," "cleared up" or
"sky clear of clouds".

H. Keena 3/28

4.

* E 98-N2W7

VILLAGE _____ Co [La Sota]
 NAME KASOTA REF Williamson Names from Dakota 107
 (page)
 FROM Kasota PO HIST _____
 OTHER MAPS CO SEAT _____
 EXACT SITE _____ T _____ R _____ TWP _____
 GEN LOC _____ FIRST SETTLED _____

PLAT _____

INCORP _____

Description &
 Name Origin

"Means" Clear or Cleared off; the name sometimes applied by the Dakotas to the naked ridge or prairie plateau south of the Village of that name, and now applied also to a creek running through it.

over
 //

Handwritten scribbles

NO. 047
POSTAGE
PAID

Feb-23-40

BY *Reuben Johnson*

TO
CITY

POSTAL
OFFICE

STATE
ZIP

Faint horizontal lines

NAME
OF ADDRESSEE

NO.

POSTAL
NO.

CITY

STATE

(Postmark)

AMOUNT

00

4.

VILLAGE

Co

Le Sueur

NAME

Kasota

REF

R. R. & River Guide 1867-68

(page)

327

457

PO

HIST

PRON

OTHER

NAMES

CO

ST?

EXACT

SITE

T

R

TWP

GEN

LOC

2 mi. from St. Peter on the
opposite side of the Minnesota
river and about 1/2 mi. from it.

FIRST

SETTLED

PLAT

INCORP

Description &

Name Origin

Chankaskee creek furnishes power to operate a
grist and saw mill.

R. R. Pash

3-25-41

4.

VILLAGE

Co Le SueurNAME KasotaREF Meekling-Minn-1876 230
(page)

PROB

PO
LISTOTHER
NAMESEXACT
SITE

T

R

TRF

GEN
LOCOn the RailroadFIRST
SETTLEDNear Lake Emily

PLAT

II CORP

Description &
Name OriginJacobson

4.

VILLAGE

Co Le SueurNAME KASOTAREF Hennett89
(page)

PRON

PO
HISTOTHER
NAMESCO
ST?EXACT
SITE

T

R

TWP

GEN
LOCFIRST
SETTLEDPLAT By A. P. Buell in 1853

INCORP

Description &
Name Origin

Named by A. P. Buell. It was named from an adjoining prairie. The name is an indian word meaning "cleared" or "cleared up" or "a sky clear from clouds".

W. H. Newman 3/26

4.

VILLAGE

Co Le SueurNAME Jefferson LakeREF Nechung - MINN - 1870 230
(page)

PROM

PO

HIST

Had P.O. in 1870OTHER
NAMESEXACT
SITE

T

R

TRF

GEN
LOC

FIRST

SETTLED

PLAT

Description &
Name Origin

INCORP

Jack Paul
3/6/40.

VILLAGE

Co. LESUEUR COUNTY

NAME KILKENNY REF GANNETT, PLACE NAMES 152nd
(page)

PROB. HIST.

OTHER NAMES

EXACT SITE T R TWP

GEN. LOC. FIRST SETTLED

PLAT. H. CORP.

Description:

Name Origin NAMED FOR A TOWN IN IRELAND.

4.

VILLAGE

Co Le Sueur

NAME KilKenny REF McClung-Minn-1870 230
(page)

PROM Had P.O. in 1870
PO HIST

OTHER NAMES

EXACT SITE T R TRF

GEN FIRST
LOC SETTLED

PLAT INCORP

Description &
Name Origin

Juan Cook
3/6/40

4.

VILLAGE

Co Le SueurNAME KilkennyREF Minn. by Counties ¹⁹¹⁸ 86
(page)FROM _____ PO
HIST _____OTHER
DIALS _____EXACT
SITE _____ T _____ R _____ TWF _____GEN
LOC _____ FIRST
SETTLED _____PLAT _____ I. CORP _____
Description &
Name Origin*B. Keenan* 2/29

4.

VILLAGE

co Le SueurNAME MontgomeryREF Machung-MINN-1870 230
(page)

PROB

PO

MIST

Had P.O. in 1870.OTHER
PLATSEXACT
SITE

T

R

TMP

GEN
LOCFIRST
SETTLEDPLAT
Description &
Name Origin

I:CCRP

John Paul
3/6/40.

3.

CITY

Co *Le Sueur*

NAME *MONTGOMERY*

REF *Minn. by Counties* ¹⁹¹⁸ *86*
(page)

PRON

BECAME
CO SEAT

OTHER
NAMES

LT

LG

GEN
LOC

FIRST
SETTLED

PLAT
Description &
Name Origin

INCORP

CHART

W. Sheenan 7/29

VILLAGE

Co Le Sueur

NAME

MarysburgREF Meckung-MANN-1870 230
(page)

PRICE

PO
MISTHad P.O. in 1870

OTHER

VALUES

EXACT

SITE

T

R

TWP

GEN

LOC

FIRST
SETTLED

PLAT

L. CORP

Description &
Name OriginJack Paul
3/6/40

4.

VILLAGE

(P.O.)

Co

Le Sueur

NAME

Marysburg

REF

P.P. & River Guide, 1867-68
(page) 458

PRON

PO
HISTOTHER
NAMESCO
ST?EXACT
SITE

T

R

TWP

GEN
LOCFIRST
SETTLED

PLAT

INCRP

Description &
Name Origin

R B Poole

3-29-40

VILLAGE

Co

Le Sueur

NAME

Lake Washington

REF Mechung-Mixn-1870 230
(page)

PROB

PO
MIST

Had P.O. in 1870

OTHER

VALUES

EXACT

SITE

T

R

TWP

GEN

LOC

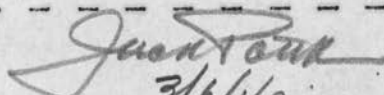
FIRST

SETTLED

PLAT

Description &
Name Origin

INCORP


 3/6/40

4.

VILLAGE (P.O.)

Co Le Sueur

NAME

Lanesburg

REF

R.R. & River Guide, 1867-68
(page) 458

Po

HIST

PRON

OTHER
NAMES

CO

ST?

EXACT
SITE

T

R

TWP

GEN
LOCFIRST
SETTLED

PLAT

INCORP

Description &
Name OriginR.R. Pool3-29-40

2.

TOWNSHIP

Co Le Sueur -----

TALE Lanesburg ----- REF McClung-Minn-18% 230
(page)

FROM ----- T ----- R -----

OTHER
MALES -----

GEN FIRST
LOC SETTLED -----

ORGAN-
IZED -----

Description of
Name Origin

Jack Paul
3/6/40

4.

VILLAGE (P.O.)

Co

Le Sueur

NAME

Lexington

REF

P. R. & River Guide, 1867-68
(page) - 458

PRON

PO
HISTOTHER
NAMESCO
ST?EXACT
SITE

T

R

TWP

GEN
LOCFIRST
SETTLED

PLAT

INCRP

Des cription &
Name Origin

R. B. Poole

3-29-40

4.

VILLAGE

Co

LE SUEUR

NAME

Lexington

REF

Andrews ^{Minnesota} + ^{Dacotah} 192
(page)

PRON

PO
HIST

Henry Earl Pm (1856)

OTHER
NAMES

GO
ST

EXACT
SITE

FIRST
SETTLED

GEN
LOC

INCORP

PLAT

Description &
Name Origin

Worquist
3-18-40

VILLAGE

Co Le SueurPa. of ImmigrationNAME Le Sueur Center REF Mem. 1885 69
(page)PROJ ----- PO
LIST -----OTHER
NALES ----- Co
Seat - yes -EXACT
SITE ----- T ----- R ----- TWP -----GEN
LOC In near the middle of FIRST
Le Sueur County. SETTLED -----PLAT ----- INCCRP -----
Description &
Name Origin Jacobsen
7/14/40

4.

VILLAGE

Co

Le Sueur

NAME

Le Sueur Center

REF

Stennett

21
(page)

PRON

PO

HIST

OTHER
NAMES

CO

ST?

yes

EXACT
SITE

T

R

TWP

GEN
LOCFIRST
SETTLED

PLAT

INCORP

Description &
Name Origin

The town was named from the County.
The County was named for Pierre Charles Le Sueur an explorer of and
trader on the upper Mississippi River 1683-1722.

W. H. Newman 3/25

4.

VILLAGE

Co Le SueurNAME Le Sueur CenterREF Minn by Counties ¹⁹⁹⁸ 85+86
(page)

FROM

PO
DIST
COUNTYOTHER
DIALSSEAT yes Mar. 5, 1853EXACT
SITE

T

R

TRF

GEN
LOCFIRST
SETTLEDPLAT
Description &
Name Origin

INCORP

W. L. Kewen 2/29

3.

CITY

Co Le Sueur

NAME Le Sueur City

REF Min. by Counties ¹⁹¹⁸ 86
(page)

PRON

BECAME
CO SEAT

OTHER
NAMES

LT

LG

GEN
LOC

FIRST
SETTLED

PLAT
Description &
Name Origin

INCORP

CHART

W. Keenan 2/29

4.

VILLAGE

Co

Le Sueur

NAME

Le Sueur (present)

REF

Stennett

181-182

(page)

PRON

PO

HIST

OTHER
NAMES

PRAIRIE LA Flecke (former)

CO

ST?

EXACT
SITE

T

R

TWP

GEN
LOC

FIRST

SETTLED

PLAT

INCORP

Description &
Name Origin

Named in 1853 at a meeting of the citizens living there, in honor of Pierre Charles Le Sueur, a french explorer, who was in this part of what is now Minnesota in 1683 to 1722. Le Sueur built a fort and had a trading post in 1720 at the mouth of Blue river where it enters the St. Peter's River. After Le Sueur's departure

(over)

from this point French traders had posts here and called the place PRAIRIE LA FLECKE. The words "La flecke" mean "the arrow". If that gave the name to the place, or if La Flecke was a person, and gave his name to the place is not known. Authorities are inclined to think the arrow gave the name, for had it come from a person, the name would probably have been PRAIRIE AU FLECKE. The indian name for this place was WA-hin-oge meaning "Flint Quarry", where flint arrow heads were made. This helps to prove the derivation was from the French for arrow.

W. S. Newman 3/28

4.

VILLAGE

~~(town)~~

Co

Le Sueur

NAME

Le Sueur

REF

Minn. Guide 1869 78-79
(page)

PRON

PO
HISTOTHER
NAMESCO
ST?-yes- Capital of
Le Sueur CountyEXACT
SITE

T

R

TWP

GEN

FIRST

LOC

SETTLED

5 miles from Henderson,
on south bank of river, 111 miles

from St. Paul, and 64 by rail.

PLAT

INCORP

Description &
Name OriginJackson
4/2/40

VILLAGE

Co Le SueurBd. of Immigration,NAME Le Sueur REF Minn. 1885 69
(page)PROG _____ PO
LIST _____OTHER
NALES _____EXACT
SITE _____ T _____ R _____ TWP _____GEN Occupies a site on
LOC Minnesota River. FIRST founded in
On C., St. P., M. + O. Ry SETTLED 1857

PLAT _____ INCORP _____

Description &
Name Origin was county seat
a few years back.
(probably 1867)Jack Paul
3/14/40.

VILLAGE

Co Le Sueur -----NAME LE SUEUR -----REF Disturnell great lakes
(page) 211PROJ -----
PO
LIST -----OTHER
NALES -----EXACT
SITE ----- T ----- P ----- TWP -----GEN
LOC On Minnesota river, 90 mi. ^{FIRST} ~~SETTLED~~ above St. Paul. -----PLAT -----
Description &
Name Origin ----- I. CONT -----

Name Origin

County seat.Maurice Aldrich $\frac{4}{14}$
40

4.

VILLAGE

Co [Le Sueur]

NAME Le SueurREF Holt Am. Place Names 101
(page)FROM Rhymes with "the brewer"PO
HISTOTHER
NAMESEXACT
SITE

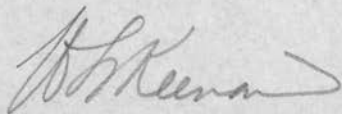
T

R

TWP

GEN
LOCFIRST
SETTLEDPLAT
Description &
Name Origin

T. CORP


 3/5

VILLAGE

Co

Le Sueur

NAME

Le Sueur

REF

Tyler's Min Guide 1873

73
(page)

PROB

PO

DIST

COUNTY

OTHER

TAKES

SEAT

yes

EXACT

SITE

T

R

TWP

GEN

LOC

on south bank of river 111 mi. from St Paul

and 64 mi. by rail

FIRST

SETTLED

PLAT

INCORP

Description of

Name Origin

W. H. Keenan 38
121

4.

VILLAGE

Co LE SUEURNAME LE SUEURREF Guide to Minn., 1868
(page) 62

PRON

PO
HISTOTHER
NAMESCO
ST?yesEXACT
SITE

T

R

TWP

GEN
LOCSouth bank of the river, 111 milesFIRST
SETTLEDfrom St. Paul, and 64 miles by rail

PLAT

INCORP

Description &
Name Origin

3-21-40

Ed. Thoren

4.

VILLAGE

BOROUGH

Co

LESUEUR COUNTY

NAME

LESUEUR

REF

GANNETT, PLACE NAMES

160th

(page)

FROM

PO

HIST

OTHER

NAMES

EXACT

SITE

T

R

TRF

GEN

FIRST

LOC

SETTLED

PLAT

INCORP

Description &

Name Origin

NAMED FOR LE SUEUR, AN EARLY EXPLORER

2-28-70

Edward Thayer

VILLAGE

Co Le SueurNAME Le SueurREF McClung-MINN-1870 229
(page)

FROM

PO
HIST

Co

OTHER
NAMES

Seat - Yes -

EXACT
SITE

T

R

TWP

GEN
LOC6 1/2 miles from St. Paul.
on the railroad and River.FIRST
SETTLED

PLAT

INCORP

Description &
Name OriginJack Park
2/6/40.

4.

~~VILLAGE~~

Borough

Co

Le Sueur

NAME

Le Sueur borough

REF

P.R. & River Guide, 1867-68
(page) 315

PO

HIST

PRON

OTHER
NAMESCO
ST?

yes

~~EXACT~~

SITE

On the south bank of the Minnesota

R

TWP

GEN

LOC

river, 111 mi. (by river) from St. Paul.

FIRST

SETTLED

On the Minn. Valley R.R.,
62 mi. (by R.R.) from St. Paul

PLAT

INCRP

Description &
Name Origin

RR Paule

3-25-48

2.

COUNTY
~~TOWNSHIP~~

Co Le Sueur -----

NAME Le Sueur ----- REF Stennett ----- 71
(PAGE)

FROM ----- T ----- R -----

OTHER
NAMES -----

GEN
LOC ----- FIRST
SETTLED -----

ORGAN-
IZED -----

Description & Name Origin Named for Pierre Charles Le Sueur, an explorer of and trader on the upper Mississippi River 1683-1722.

W. Keenan → 3/27

4.

VILLAGE

Co Le Sueur

NAME Lexington

REF McClung-Minn-1870-230-
(page)

PROM

PO
LIST

OTHER
NALES

EXACT
SITE

T

R

TRF

GEN
LOC

FIRST
SETTLED

PLAT
Description &
Name Origin

INCORP

Jack Pott
2/6/40.

4.

VILLAGE

Co Le SueurNAME PRAIRIE LA FLECKE(Farmer)

REF

Stennett181
(page)

PRON

PO
HISTOTHER
NAMESLe Sueur (Present)CO
ST?EXACT
SITE

T

R

TWP

GEN
LOCFIRST
SETTLED

PLAT

INCORP

Description &
Name OriginW. L. Keenan 3/28

3.

CITY

Co Le Sueur

NAME New PRAGUE (part of)

REF Minn. by Counties ¹⁹¹⁸ 86
(page)

PRON

BECAME
CO SEAT

OTHER
NAMES

LT

LG

GEN
LOC

FIRST
SETTLED

PLAT
Description &
Name Origin

INCORP

CHART

W. L. Keenan 2/29

4.

VILLAGE

Co

Le Sueur

NAME

Orak

REF McHugh-Minn-1870

230

(page)

FROM

PO
LIST

Had P.O. in 1870.

OTHER

NAMES

EXACT

SITE

T

R

TWP

GEN

LOC

Orak, post office in Lanesburg, the

Bohemian township

FIRST

SETTLED

PLAT

II CORP

Description &

Name Origin

John Paul
2/6/40.

4.

VILLAGE

Co Le SueurBd. of Immigration,NAME Ottawa REF Minn. 1875 69

(page)

PROB ----- PO
LIST -----OTHER
NALES -----EXACT
SITE ----- T ----- R ----- TWP -----GEN On Minn. River + C. St. P. M + O. Ry. FIRST
LOC ----- SETTLED -----PLAT ----- INCORP -----
Description &
Name Origin -----Jack Ford
3/14/40

4.

VILLAGE

Co LESUEUR COUNTYNAME OTTAWA REF GANNETT, PLACE NAMES 199
(page)PROB PO
HISTOTHER
NAMES _____EXACT
SITE T R TRGEN
LOC FIRST
SETTLEDPLAT _____
Description & _____
Name Origin IN CORPNAMED FOR AN INDIAN TRIBE, THE NAME MEANING
"TRADERS."

2-29-40

Edward H. Hovee

4.

VILLAGE

Co Le Sueur

NAME Ottawa

RSEF McClung-Minn-1870 230
(page)

PROM _____ PO
_____ HIST _____

OTHER
NALES _____

EXACT
SITE _____ T _____ R _____ TWP _____
on the River railroad

GEN _____ FIRST
LOC _____ SETTLED _____

PLAT _____ II CORP _____
Description &
Name Origin

Jack Paul
3/6/40

4.

VILLAGE

Co

Le Sueur

NAME

OTTAWA

REF

*Stennett**186*

(page)

PRON

PO

HIST

OTHER
NAMES

CO

ST?

EXACT
SITE

T

R

TWP

GEN
LOCFIRST
SETTLED*Started in 1854*

PLAT

INCORP

Description &
Name Origin*This is one of the oldest towns in the state.*

It was named for the Indian tribe. Without definite and certain proof the word is said to mean "far away" "away from any other place".

E. M. Haines in his "American Indian" says the word means "traders".

(over)

The fact seems to be, that the word means one thing in one
Indian language and something entirely different in another.
It is not at all unlikely that the word has other meanings
than the above.

BYE

DOGGIE

POG

GEN

DELETED

LIBRA

GISE

ENVC1

A

B

HAL

KUNES

QINER

211

00

LEON

HTAL

EW

NVRE

HEL

(buse)

AIITAGE

CP

W. K. Mearns 3/29

4.

VILLAGE

Co

Le Sueur

NAME

Ottawa

REF

R. R. & River Guide, 1867-68(page) - *317**458*

PRON

PO

HIST

OTHER
NAMES

CO

ST?

EXACT
SITE

T

R

TWP

GEN
LOC*On the right bank of the Minnesota river*

FIRST

SETTLED

PLAT

INCORP

Description &
Name Origin*12 mi. (by river) from Le Sueur;
6 mi. (by land) " " "
123 mi. (by river) " " St. Paul.**RR Paule**3-25-40*

4.

VILLAGE

Co

Le Sueur

NAME

Anawauk

REF Melburg-Minn-1870

230
(page)

PROB

PO
HIST

Had P.O. in 1870

OFFER
MALESEXACT
SITE

T

R

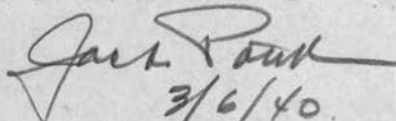
TWP

GEN
LOCFIRST
SETTLED

PLAT

I CORP

Description &
Name Origin


 3/6/40

4.

VILLAGE

Co Le Sueur -----

NAME Blue Grass Grove ----- REF McChung-MINN-1870 230
(page)

PROM ----- HIST PO Had P.O. in 1870 -----

OTHER NAMES -----

EXACT SITE ----- T ----- R ----- TWP -----

GEN FIRST
LOC SETTLED -----

PLAT ----- INCORP -----

Description &
Name Origin

Jack Ford
3/6/40.

6.

STREAM

THRU
SOURCE
COUNTY

Le Sueur

MOUTH
COUNTY

NAME

Blue River

REF

Stennett

181
(page)

PRON

MILES

OTHER
NAMES

SOURCE

SEC

T

R

TWP

DIRECTION &
AREA DRAINED

MOUTH

St Peters River

SEC

T

R

TWP

Description &
Name Origin

Near Le Sueur

W. L. Keenan 3/28

4.

VILLAGE

Co

LE SUEUR

NAME

ELYSIUM

REF

Andrews *Journal* + *Dacotah* 192
(page)

PRON

PO
HIST

Silas S. Munday PM (1856)

OTHER
NAMES

CO
ST?

EXACT
SITE

T

R

TWP

GEN
LOC

FIRST
SETTLED

PLAT

INCORP

Description &
Name Origin

Worquint
3-18-40

5.

LAKE

Co Le Sueur -----

NAME Emily (Lake Emily) ----- REF McClung, Minn 1870, p. 230
(page) -----

PRON ----- STATUS -----

OTHER
NAMES -----

EXACT
SITE ----- T ----- R -----

TWP ----- AREA &
DIMENS -----

GEN
LOC Near Kasota -----

Description &
Name Origin

5.

LAKE

Co.

Le Sueur

NAME

Emily (Lake Emily)

REF

Minn. by Counties

1918

85
(page)

PRON

STATUS

OTHER
NAMES

EXACT
SITE

T

R

TWP

AREA &
DIMENS

GEN

LOC

Description &
Name Origin

H. Keenan 7/29

4.

VILLAGE (P.O.)

Co Le Sueur -----

NAME Elysian -----

REF R.R. & River Guide, 1867-68
(page) 457

PRON -----
PO HIST -----

OTHER NAMES -----
CO ST? -----

EXACT SITE -----
T R TWP -----

GEN LOC -----
FIRST SETTLED -----

PLAT -----
INCORP -----

Description &
Name Origin

R.R. Poole

3-29-40

4.

VILLAGE

Co

Le Sueur

NAME

Elysian

REF

Minn by Counties ¹⁹¹⁸ 86
(page)

PRON

PO

HIST

OTHER

NAMES

EXACT

SITE

T

R

TWP

GEN

LOC

FIRST

SETTLED

PLAT

I-CORP

Description of

Name Origin

W L Keenan 2/29

VILLAGE

Co Le SueurNAME ElysianREF Meckung-Minn-1870 230
(page)

PRON

PO
HISTOTHER
NAMESEXACT
SITE

T

R

TRF

GEN
LOCOn Elysian lake.FIRST
SETTLED

PLAT

INCORP

Description &
Name OriginJack Pank
3/6/40

5.

LAKE

Co Le Sueur

NAME Elysian Lake

REF McClung-Minn-1870

230
(page)

PRON

STATUS

OTHER
NAMES

EXACT
SITE

T

R

TWP

AREA &
DIMENS

at Elysian Minn.

GEN

LOC

Description &
Name Origin

James D. ...
3/6/40

4.

VILLAGE (P.O.)

Co Le Sueur

NAME Cleveland

REF R.R. & River Guide, 1867-68
(page) -457

PRON

PO
HIST

OTHER
NAMES

CO
ST?

EXACT
SITE

T

R

TWP

GEN
LOC

FIRST
SETTLED

PLAT

INCORP

Description &
Name Origin

R.B. Poole

3-28-40

4.

VILLAGE

Co. LE SUEUR

NAME

CLEVELAND

REF

Le Sueur Co. Platbook, 19282
(page)

PRON

PO
HISTOTHER
NAMESCO
ST?

EXACT

SITE

N¹/₂ OF Sec 21
NW¹/₄ OF NW¹/₄ Sec 22 T 110N R 25W TWP CLEVELAND

GEN

LOC

C. M. + ST. P. RYFIRST
SETTLED

PLAT

INCORP

Description &
Name Origin*Reuben Johnson*

4.

VILLAGE

Co

Le Sueur

NAME

Cheveland

REF

McClung-Minn-1870

230
(page)

PRON

PO

HIST

OTHER

NAMES

EXACT

SITE

T

R

TRF

GEN

LOC

FIRST

SETTLED

PLAT

Description &

Name Origin

INCORP

John Paulin
 3/6/40

4.

VILLAGE

Co Le Sueur

NAME Cleveland

REF Min. by Counties ¹⁹¹⁸ 86
(page)

PROM

PO
HIST

OTHER
NAMES

EXACT
SITE

T

R

TWP

GEN
LOC

FIRST
SETTLED

PLAT
Description &
Name Origin

INCORP

W. Keenan 7/24

4.

VILLAGE

Co Le Sueur -----

NAME Cordova ----- RMP McClung-Minn-1870 230
(page)

FROM ----- PO
LIST -----

OTHER
NAMES -----

EXACT
SITE ----- T ----- R ----- TWP -----

GEN On Lake Gorman ----- FIRST
LOC ----- SETTLED -----

PLAT ----- F CORP -----
Description &
Name Origin

Jack Roth
3/6/40

4.

VILLAGE (P.O.)

Co La Cueva

NAME Cordova

REF P.R. & River Guide, 1867-68
(page) 457

PRON

PO
HIST

OTHER
NAMES

CO
ST?

EXACT
SITE

T

R

TWP

GEN
LOC

FIRST
SETTLED

PLAT

INCORP

Description &
Name Origin

R B Paoh

3-28-40

4.

VILLAGE

Co Le Sueur

NAME Dresselville REF McClung-Minn-1870 230
(page)

FROM _____ PO HIST Had P.O. in 1870

OTHER NAMES _____

EXACT SITE _____ T _____ R _____ TWP _____

GEN FIRST SETTLED
LOC _____

PLAT _____ INCORP _____
Description &
Name Origin

Jack P. Outh
3/6/40

4.

VILLAGE

Co

Le Sueur

NAME

EAST LAKE

REF

*Stennett**174*
(page)

PRON

PO

HIST

OTHER
NAMES

CO

ST?

EXACT
SITE

T

R

TWP

GEN
LOC

FIRST

SETTLED

PLAT

INCORP

Description &
Name Origin*Named because of its location
Near East Lake.**D. L. Keenan 3/28*

5.

LAKE

Co.

Le Sueur

NAME

EAST LAKE

REF

Stennett

174

(page)

PRON

STATUS

OTHER
NAMESEXACT
SITE

T

R

AREA &
DIMENS

TWP

GEN

I.O.C

Description &
Name Origin

Near Village of Eastlake

H. McLean 3/28

4.

VILLAGE

Co Le Sueur

NAME St. Hubertus

REF McChung - Minn - 1870 230
(page)

PROV _____

PO
MIST Had P.O. in 1870

OTHER
NAMES _____

EXACT
SITE _____ T _____ R _____ TWP _____

GEN
LOC _____ FIRST
SETTLED _____

PLAT _____ INCORP _____
Description &
Name Origin

James Ford
3/6/40.

4.

VILLAGE

Co. Le SUEURNAME PRESTON'S TRADING REF Can. Voy. up Minn. Riv.,
POST Vol. I, p. 298 (page)

PRON _____ PO HIST _____

OTHER NAMES _____ CO ST? _____

EXACT SITE _____ T _____ R _____ TWP _____

GEN LOC On Minnesota River FIRST SETTLED _____
just above Traverse des Sioux.

PLAT _____ INCORP _____

Description &
Name OriginVisited by Featherstonhaugh onSept. 20, 1835.

JK

4.

VILLAGE

Co. Le Sueur, 2NAME LE BLANC'S TRADING REF Can. Voy. up Minn. Riv.,
POST Vol. 1, page 298. (page)

PRON _____ PO HIST _____

OTHER NAMES _____ CO ST? _____

EXACT SITE _____ T _____ R _____ TWP _____

GEN LOC On Minnesota River FIRST SETTLED _____
near Traverse des Sioux

PLAT _____ INCORP _____

Description &
Name OriginVisited by Featherstonhaugh on Sept.20, 1835.JH