



[Minnesota Geographic Board.
Records.](#)

Copyright Notice:

This material may be protected by copyright law (U.S. Code, Title 17). Researchers are liable for any infringement. For more information, visit www.mnhs.org/copyright.

LYON COUNTY

Finished File

Amaret Township: see Amiret Township, Lyon County

Approved name

Name in use Amiret

Pronunciation

Feature named

County Lyon

Location T.110 N.,R.40 W.,sec.19. Amiret Township.

Names

Saratoga
Coburg

Comments

Upham, 311: Amiret. A r.r. village. Named for Amiretta Sykes, wife of M. L. Sykes, vice pres. of C.&N.W.r.r. co. The first townsite in the area of Lyon Co. had been platted in 1857 about 3 miles s.w. of the site of Amiret and was named Saratoga, which name was given in 1874 to the r.r. village then platted. When the r.r. was being built in 1872, a p.o. had been established here and named Coburg, for William Coburn, the pioneer merchant and first post master. In 1879 the name Amiret was chosen, superseding both these names and the former township name of Madison.

McCauley: Amiret. On C. & N.W. r.r.

Stennett, 37, 149: Amiret. Named for the wife of M.L.Sykes, for more than a generation v.p. of C.&N.W.r.r. co. The townsite was taken under contract by the Winona and St. Peter r.r. in 1875. The original name of the town was Saratoga, for the city in N.Y.state.

Minn. Platbook, 1916: Amiret.

Co.atlas, 1902, 1914: Amiret.

Winchell, 1:pl.28: Amiret.

OVER

Mpls. Trib., 1879: Amiret P.O. Established.
Collier atlas, 1914: Amiret.
Andreas: Coburg.
Leg. Manual map, 1887: Coburg.

Approved name

Name in use Amiret Township

Pronunciation

Feature named Township

County Lyon

Location T.110 N.,R.40 W.

Names

Madison
Saratoga
Amaret

Comments

Minn.Platabook,1916: Amiret Township.
Upham,311: Amiret Township. Madison, Named from its r.r. village
Amiret,q.v. First settled 1868. Organized Mar.17,1874. At first
named Madison. Named changed to Amiret in 1879.
McCauley: Amiret Township.
Co.atlas,1914,1902: Amiret Township.
Andreas: Madison Township.
Sp.Laws,1879,p.403: Amiret Township. Act to change the name of
Madison to Amiret. Effective after passage. Approved Feb.26,1879.
Winchell,1:pl.28: Amiret Township.
Sp.Laws,1881,p.903: Amaret. Act to change twp names from Saratoga
to Amaret. Approved Mar.3,1881.

Approved name

Name in use Balaton

Pronunciation

Feature named

County Lyon

Location T.109 N., R.42 W., sec.22,23. Rock Lake Township

Names

Comments

Co.atlas,1902,1914: Balaton.
Upham,312: Balaton. Platted July,1879. Incorp 1892. A r.r.
village. Named for the large and picturesque Lake Balaton in western
Hungary.
McCauley: Balaton. On C.& N.W. R.R.
Minn.Platbook,1916: Balaton.
Winch1,1:pl.28: Balaton.
Leg.Manual Map,1887: Balaton.
Stennett,40: Named for a lake in Hungary. Platted by Winona
& St.Peter r.r. co. in 1870.
Walker,Village Laws,108: Balaton. Incorp. Dec.12,1892. Separated
from Township.
Co.map,1913: Balaton.

Big Bend: see Tracy, Lyon County

Approved name

Name in use Black Rush Lake

Pronunciation

Feature named Lake

County Lyon

Location T.110 N.,R.42 W.,sec.9,15,16. Lyons Township.

Names

Brush Lake

Comments

McCauley: Black Rush Lake. Dry. Meandered.
Upham,315: Black Rush Lake.
Co.atlas,1902: Brush Lake.
Lake Gaz: Brush. 416.10 acres.
Winchell,1:pl.28: Black Rush Lake.
Andreas: Black Rush Lake.
Co.map,1913: Brush Lake.
R.R.Comm.Map,1930: Brush Lake.

Approved name

Name in use ^eBlan Avon P.O.
A

Pronunciation

Feature named

County Lyon

Location T.110 N., R.41 W., sec.34.

Names

Comments
Andreas: Blan Avon P.O.

Approved name

Name in use Brenner

Pronunciation

Feature named

County Lyon

Location T.113 N., R.41 W., sec.4, s.w. Vallers Township

Names

Comments

McCauley: Not shown.

Co.atlas,1902: Brenner P.O.

R.R.Com.Map,1930: Brenner.

Co.map,1913: Brenner P.O.

Brush, Lake see Black Rush Lake, Lyon County

Buchard: see Burchard , Lyon County

Approved name

Name in use Burchard

Pronunciation

Feature named

County Lyon

Location T.109 N., R.43 W., sec.11. Shelburne Township.

Names

Buchard

Redwood

Sherburn

Comments

Co.atlas,1902,1914: Burchard.

Upham,312: Burchard. A r.r. station. Named in 1886 for H.M. Burchard, a C&NW land agent at Marshall.

Minn.Platbook,1916: Burchard.

McCauley: Burchard. On C.& N.W. R.R.

Stennett,49: Burchard was formerly called Redwood and Sherburn, but was finally named Burchard in 1886 for H.M.Burchard.

Collier Atlas,1914: Burchard.

Minn.Commercial Directory,1937-38: Burchard.

R.R.Com.Map,1930: Burchard

Co.map,1913: Burchard.

Approved name

Name in use Camden State Park

Pronunciation

Feature named State Park

County Lyon

Location T.110, 111 N., R.42 W., sec.5,8;32. Lyon, Lynd Townships.

Names

Comments

McCauley: Camden State Park.

Leg. Manual, 1939, p.151: Camden State Park. Established 1934. 469.96 acres.

Laws, 1935, p.585: Act to create Camden State Park. Approved Apr. 29, 1935.

Canton Township: see Lucas Township, Lyon County

Chetek: see Tracy, Lyon County

Approved name

Name in use Clear Lake

Pronunciation

Feature named Lake

County Lyon

Location T.110 N., R.43, 43 W., sec.18,19;13. Lyons; Coon Creek Townships.

Names

Comments

McCauley: Clear Lake. Dry. Meandered.

Lake Gaz: Clear. 58.34 acres.

Eddy(n.d.): Clear Lake. 3-18. 58.43 acres. Outlet, Redwood River to Minnesota River; inlet, small creek about 20 miles long.

Andreas: Unnamed.

Co.map,1913: Unnamed.

Approved name

Name in use Clifton Township

Pronunciation

Feature named Township

County Lyon

Location T.111 N.,R.40 W.

Names

Comments

Co.atlas,1902,1914: Clifton Township.
McCauley: Clifton Township.
Minn.Flatbook,1916: Clifton Township.
Upham,312: Clifton Township. First settled 1872. Organized Oct.
7,1876. Bears a name proposed by Christopher Dillman.
Winchell,1:pl.28: Clifton Township.
Co.map,1913: Clifton Township.

Coburg: see Amiret, Lyon County

Approved name

Name in use Coon Creek Township

Pronunciation

Feature named Township

County Lyon

Location T110 N., R. 43 W.

Names

Comments

Co.atlas,1902,1914: Coon Creek Township.
Upham,312: Coon Creek Township. Organized Aug.4,1883. Has a
creek so named,q.v.
McCauley: Coon Creek Township.
Minn.Platbook,1916: Coon Creek Township.
Winchell,1:pl.28: Unnamed.
Co.map,1913: Coon Creek Township.

Approved name

Name in use Cottonwood

Pronunciation

Feature named

County Lyon

Location T.113 N., R.40 W., sec.9. Lucas Township

Names

Comments

Co.atlas,1902,1914: Cottonwood.
McCauley: Cottonwood. On G.N. r.r.
Upham,312: Cottonwood. Platted July 1888. A r.r. village. Named
from its adjacent lake,q.v.
Minn.Platbook,1916: Cottonwood.
McCauley: Cottonwood.
Walker,Village Laws,111: Cottonwood. Incorporated January 19,
1892. Separated from Township.
Co.map,1913: Cottonwood.
Collier Atlas,1914: Cottonwood.
Minn.Commercial Directory,1937-38: Cottonwood.
R.R.Com.Map,1930: Cottonwood.

Approved name

Name in use Cottonwood Lake

Pronunciation

Feature named Lake

County Lyon

Location T.113 N.,R.40 W.,sec.4,5,8,9. Lucas Township.

Names

Comments

McCauley: Cottonwood Lake. Wet. Meandered.
Upham,312: Cottonwood Lake. Has Cottonwood trees on its shore.
Co.atlas,1902;1914: Cottonwood Lake.
Minn.Platbook,1916: Cottonwood Lake.
Lake Gaz: Cottonwood. 300.60 acres.
Eddy(6-21-39): Cottonwood Lake. 3-20. 300.60 acres. Max. depth less than 6'. No outlet nor inlet.
Winchell,1:pl.28: Cottonwood Lake.
Andreas: Cottonwood Lake.
Co.map,1913: Cottonwood Lake.

Cottonwood River: see Meadow Creek, Lyon County.

Approved name

Name in use Custer Township

Pronunciation

Feature named Township

County Lyon

Location T.109 N.,R.41 W.

Names

Comments

Co.atlas,1902,1914: Custer Township.
McCauley: Custer Township.
Minn.Flatbook,1916: Custer Township.
Upham,312: Custer Township. First settled 1868. Organized October
14,1876. Named for Gen.George Armstrong Custer (1839-1876).
Winchell,1:pl.28: Custer Township.
Co.map,1913: Custer Township.

Approved name

Name in use Dudley

Pronunciation

Feature named

County Lyon

Location T.111 N., R.40 W., sec.17. Clifton Township

Names

Comments

Co.atlas,1902,1914: Dudley.
Upham,312: Dudley. Platted December 20,1901. A r.r. station.
Named for Dudley village and Township in Massachussets.
McCauley: Not shown.
Minn.Platbook,1916: Dudley. On C.N.W. r.r
Stennett,66: Dudley. Platted by Western Town Lot Co. in 1902,
and named for Dudley in Mass.
R.R.Com.Map,1930: Dudley.
Minn.Commercial Directory,1937-38: Dudley.
Collier Atlas,1914: Dudley.
Co.map,1913: Dudley.

Approved name

Name in use Eidsvold Township

Pronunciation

Feature named Township

County Lyon

Location T.113 N.,R.43 W.

Names
Upper Yellow Medicine
Township

Comments
Co. Atlas, 1902, 1914: Eidsvold Township
Upham 312: Eidsvold Township. First settled June 1871. Organized September 20, 1873. Named by a vote of its Norwegian settlers for a parish in Norway, noted as the meeting place of the National Assembly in 1814.
§ Minn. Platbook, 1916: Eidsvold Township.
McCauley: Eidsvold Township.
Andreas: Upper Yellow Medicine Township.
Laws, 1875, p. 364: Act to change name from Upper Yellow Medicine to Eidsvold.
Co. map, 1913: Eidsvold Township.
Winchell, 1: pl. 28: Eidsvold Township.

Fair View Township: see Fairview Township, Lyon County

Approved name

Name in use Fairview Township

Pronunciation

Feature named Township

County Lyon

Location T.112 N., R. 41 W.

Names

Fair View Township

Comments

Co.atlas,1902,1914: Fair View Township.

Upham,312: Fairview Township. First settled June 1870. Organized April 1,1873. Described by Case in 1884,"as its name implies, a beautiful prairie township, which, especially in early summer, spreads out a landscape of loveliness nowhere else equalled but on the green, rolling prairies, and under the clear atmosphere of Minnesota."

McCauley: Fairview Township

Minn.Platbook,1916: Fair View Township.

Andreas: Fairview Township.

Winchell,1:pl.28: Fairview Township.

Co.map,1913: Fair View Township.

Approved name

Name in use Florence

Pronunciation

Feature named

County Lyon

Location T.109 N., R.43 W., sec.20. Shelburne Township.

Names

Comments

Co.atlas,1902,1914: Florence.
Upham,312: Florence. Platted October 9,1888. A r.r. village. Named
for Florence Sherman, daughter of its founder.
Minn.Platbook,1916: Florence.
McCauley: Florence. On GN r.r.
Co.map,1913: Florence.
Walker,Village Laws,113: Florence. Incorporated February 16,1920
Separated from township, March 26,1920.

Approved name

Name in use Garvin

Pronunciation

Feature named

County Lyon

Location T.109 N.,R.41 W.,sec.27. Custer Township.

Names
Terry
Kent

Comments

Upham, 312: Garvin. Earlier names were Terry and Kent. Name changed in 1891 for H. C. Garvin, traveling freight agent of the C.& N.W.r.r. co. Platted April 30, 1886.

McCauley: Garvin. On C.& N.W.r.r.

Co. atlas, 1902, 1914: Garvin.

Minn. Platbook, 1916: Garvin.

Tracy Headlight-Herald, Feb. 5, 1943, p.1, c.3: H.C. Garvin of Winona was one of Tracy's earliest railroad operators. Appointed station agent of the C.& N.W. at Tracy 1881. On June 30, 1891, the station known as Kent was thereafter to be called Garvin, in his honor.

Co. map, 1913: Garvin.

Stennett, 75: Garvin was first named Kent, for Father Kent, a missionary of Chicago. Name changed to honor H.C. Garvin. Town platted as Terry, for Gen. A.H. Terry in 1886.

Collier Atlas, 1914: Garvin.

Approved name

Name in use Ghent

Pronunciation

Feature named

County Lyon

Location T.112 N.,R.42 W.,sec.15. Grandview Township.

Names

Grandview

Grand View

Comments

Upham, 312: Ghent. Platted June, 1878. Incorp. May 15, 1899. Named Grandview at first, for the township. Name changed Sept. 1881, for the city in Belgium, in compliment to Belgian colonists coming in 1880-81, who were led by Bishop Ireland to settle in this part of the county.

McCauley: Ghent.

Minn. Platbook, 1916: Ghent.

Co. atlas, 1902, 1914: Ghent.

Walker, Village Laws, 114: Ghent. Incorp. May 16, 1899. Sep. from twp.

Stennett, 77: Ghent. Named by a Belgian priest, who located a colony here, for his native city in Belgium. Platted under the name of Grand View by the Winona and St. Peter r.r. co. in 1878.

Co. map, 1913: Ghent.

Winchell, 1:pl.28: Grandview.

Leg. Manual Map, 1887: Grandview.

Andreas: Grandview.

Approved name

Name in use Goose Lake

Pronunciation

Feature named Lake

County Lyon

Location T.111 N., R.43 W., sec.29,32,33. Island Lake Township.

Names

Comments

McCauley: Goose Lake. Part dry. Meandered.

Upham,315: Goose Lake.

Co.atlas,1902;1914: Goose Lake.

Minn.Platbook,1916: Goose Lake.

Lake Gaz: Goose. 154.00 acres.

Eddy(6-21-39): Goose Lake. 3-29. 154.00 acres. Max. depth 7'.

No outlet nor inlet.

Andreas: Unnamed.

Winchell,1:pl.28: Unnamed.

Co.map,1913: Unnamed.

Approved name

Name in use Goose Lake

Pronunciation

Feature named Lake

County Lyon

Location T.111 N.,R.43 W.,sec.30,31. Island Lake Township.

Names

Comments

McCauley: Shown as swamp.

Andreas: Goose Lake.

Winchell,1:pl.28: Goose Lake.

Approved name

Name in use Goose Lake

Pronunciation

Feature named Lake

County Lyon, Redwood

Location T.112 N., R.39,40 W., sec.6;7;1. Stanley; Underwood Townships.

Names

Swan Lake

Comments

McCauley: Goose Lake. Dry. Meandered.

Co.atlas,1902: Goose Lake.

Lake Gaz: Goose (Swan): 423.36 acres. 106.60 acres in Lyon Co.;
316.76 in Redwood. Acreage includes Swan Lake in sec. 7;12.

Winchell,1:pl.28: Goose Lake.

Andreas: Goose Lake.

Goose Lake: see Swan Lake, Lyon County

Grand View: see Ghent, Lyon County

Grand View Township: see Grandview Township, Lyon County

Grandview: see Ghent, Lyon County

Approved name

Name in use Grandview Township

Pronunciation

Feature named Township

County Lyon

Location T.112 N.,R.42 W.

Names
Grand View Township

Comments
Upham, 3131 Grandview Township. First settled August 1871. Organized 1873. Named for the extensive outlook northeastward from the Coteau des Prairies.
Co.atlas, 1902, 1914: Grand View Township.
Minn.Platabook, 1916: Grand View Township.
McCaughey: Grand View Township.
Andreas: Grandview Township.
Winchell, 1:pl.28: Grandview Township.
Co.map, 1913: Grand View Township.

Approved name

Name in use Green Valley

Pronunciation

Feature named

County Lyon

Location T.112 N.,R.41 W.,sec.10. Fairview Township

Names
Greene Valley

Comments
Co.atlas,1902,1914: Green Valley.
Minn.Platbook,1916: Green Valley.
McCauley: Green Valley. On G.N. r.r.
Upham,313: Green Valley. Platted May 1888. A r.r. village. Refers
to the vast green prairie there traversed by the Redwood river.
Kanabec Co.Times,November 17,1892,p.2,c.4: Greene Valley.
R.R.Com.Map,1930: Green Valley.
Minn.Commercial Directory,1937-38: Green Valley.
Co.map,1913: Green Valley.
Collier atlas,1914: Green Valley.

Greene Valley: see Green Valley, Lyon County

Approved name

Name in use Heckman

Pronunciation

Feature named

County Lyon

Location T.111 N., R.41 W., sec.25. Lake Marshall Township.

Names
Heckman Siding

Comments
Co.atlas,1902,1914: Heckman Siding.
Upham, 313: Heckman. A r.r. station. Named for a dining-car superintendent.
McCauley: Not shown.
Minn.Flatbook,1916: Heckman. On C.&N.W. R.R.
Co.map,1913: Heckman.
Minn.Commercial Directory,1937-38: Heckman.
Collier Atlas,1914: Heckman.
Stennett,83: Heckman. Was named for a once well-known dining car superintendent.
R.R.Com.Map,1930: Heckman.

Heckman Siding: see Heckman, Lyon County

Approved name

Name in use Hildrethsburg P.O.

Pronunciation

Feature named

County Lyon

Location T.110 N.,R.42 W.,sec.17,n.e. Lyon Township

Names

Comments

Andreas: Hildrethsburg P.O.

Hill,Lake of the: see Hills,Lake of the, Lyon County

Approved name

Name in use Hills, Lake of the

Pronunciation

Feature named Lake

County Lyon

Location T.109 N.,R.41 W.,sec.20,21,28,29. Custer Township.

Names

Hill, Lake of the

Comments

McCauley: Lake of the Hills. Dry. Meandered.
Upham,315: Lake of the Hills. Outflows southeastward to Lake
Shetek and the Des Moines river.
Minn.Platsbook,1916: Lake of the Hills
Co.atlas,1914: Lake of the Hills.
Lake Gaz: Lake of the Hill. 158.85 acres.
Andreas: Unnamed.
Winchell,1:pl.28: Unnamed.
Co.map,1913: Unnamed.

Approved name

Name in use Island Lake

Pronunciation

Feature named Lake

County Lyon

Location T.111 N.,R.43 W.,sec.34. Island Lake Township.

Names

Comments

McCauley: Island Lake. Dry. Meandered.
Upham,313: Island Lake. The lake has a small wooded island.
Minn.Flatbook,1916: Island Lake.
Co.atlas,1902;1914: Island Lake.
Lake Gaz: Island Lake. 163.00 acres. Wet.
Eddy(6-21-39): Island Lake. 3-78. 163 acres. Max.depth 6'. No outlet nor inlet.
Winchell,1:pl.28: Island Lake.
Andreas: Island Lake.
Co.map,1913: Island Lake.

Approved name

Name in use Island Lake

Pronunciation

Feature named P.O.

County Lyon

Location T.111 N.,R.43 W.,sec.34. Island Lake Township.

Names

Comments

Andreas: Island Lake P.O.

Winchell, 1: Island Lake P.O.

Approved name

Name in use Island Lake Township

Pronunciation

Feature named Township

County Lyon

Location T.111 N., R.43 W.

Names

Comments

Co.atlas,1902,1914: Island Lake Township.

Upham,313: Island Lake Township. First settled about 1868. Organ-
ized March 1879: Named for its lake,q.v.

McCauley: Island Lake Township.

Minn.Platbook,1916: Island Lake Township.

Winchell,1:pl.28: Island Lake Township.

Co.map,1913: Island Lake Township.

Kent: see Garvin, Lyon County

Approved name

Name in use Lady Shoe Lake

Pronunciation

Feature named Lake

County Lyon

Location T.113 N.,R.40 W.,sec.16,17,20,21. Lucas Township.

Names

Comments

McCauley: Lady Shoe Lake. Dry. Meandered.
Upham,315: Lady Shoe Lake. Having species of the Minnesota state
flower, commonly known by this name; also called moccasin flower.
Co.atlas,1902;1914: Lady Shoe Lake.
Minn.Platbook,1916: Lady Shoe Lake.
Lake Gaz: Lady Shoe. 178.82 acres.
Co.map,1913: Lady Shoe Lake.
Andreas: Not shown.
Winchell,1:pl.28: Not shown.

Lady Shoe Lake: see School Grove Lake, Lyon, Yellow Medicine Counties.

Approved name

Name in use Lady Slipper Lake

Pronunciation

Feature named Lake

County Lyon

Location T.113 N.,R.40 W.,sec.23,24,25,26. Lucas Township.

Names

Lady's Slipper Lake

Comments

McCauley: Lady Slipper Lake. Dry. Meandered.
Upham,315: Lady Slipper Lake. Having species of the Minnesota
state flower, commonly known by this name, also called moccasin flower.
Co.atlas,1902;1914: Lady Slipper Lake.
Minn.Platbook,1916: Lady Slipper Lake.
Lake Gaz: Lady Slipper. 264.65 acres.
Winchell,1:pl.28: Lady's Slipper Lake.
Andreas: Lady Slipper Lake.
Co.map,1913: Lady Slipper Lake.

Lady's Shoe Lake: see School Grove Lake, Lyon, Yellow Medicine Counties.

Lady's Slipper Lake: see Lady Slipper Lake, Lyon County

Approved name

Name in use Lake Marshall Township

Pronunciation

Feature named Township

County Lyon

Location T.111 N., R.41 W.

Names

Comments

Co.atlas,1902,1914: Lake Marshall Township.

McCauley: Lake Marshall Township.

Upham,313: Lake Marshall Township. First settled 1869. Organized
March 8,1872. Named for its lake,q.v.

Minn.Platbook,1916: Lake Marshall Township.

Andreas: Lake Marshall Township.

Winchell,1:pl.28: Lake Marshall Township.

Co.map,1913: Lake Marshall Township.

Lisbon Township: see Lucas Township, Lyon County

Approved name

Name in use Lone Tree Lake

Pronunciation

Feature named Lake

County Lyon

Location T.113 N.,R.40 W.,sec.5,6. Lucas Township.

Names

Comments

McCauley: Lone Tree Lake. Dry. Not meandered.

Upham,315: Lone Tree Lake.

Co.atlas,1902;1914: Lone Tree Lake.

Minn.Platbook,1916: Lone Tree Lake.

Andreas: Shown as a marsh.

Winchell,1:pl.28: Shown as a marsh.

Approved name

Name in use Long Lake

Pronunciation

Feature named Lake

County Lyon, Murray.

Location T.108,109, R.41 W.,sec.4,5;32,33. Custer; Lake Sarah Townships.

Names

Comments

McCauley: Long Lake. Wet. Meandered. Not meandered in Murray Co.
Upham,315: Long Lake. Outflows southeastward to Lake Shetek and
the Des Moines River.

Co.atlas,1902;1914: Long Lake.

Minn.Platbook,1916: Long Lake.

Lake Gaz: Long. 187.25 acres.

Eddy(6-29-39): Long Lake. 3-80. 187.2 acres. Less than 6' deep.
Outlet, Yankton Lake to Big Cottonwood River; inlet, small creek.

Winchell,1:pl.28: Long Lake.

Co.map,1913: Long Lake.

Approved name

Name in use Lucas Township

Pronunciation

Feature named Township

County Lyon

Location T.113 N.,R.40 W.

Names

Canton Township

Lisbon Township

Moe Township

Comments

Co.atlas,1902,1914: Lucas Township.

Upham,313: Lucas Township was organized July,1873, as Canton, which was changed to Lisbon, and again to Moe, and lastly to Lucas. First settled 1871. Organized July,1873.

McCauley: Lucas Township.

Minn.Platbook,1916: Lucas Township.

Mpls.Trib.October 28,1874,p.3,c.3: Lucas Township. Named for the deputy state auditor, J.R.Lucas.

Winchell,1:pl.28: Lucas Township.

Co.map,1913: Lucas Township.

Mpls.Trib.October 28,1874,p.3,c.3: Lucas Township. A township named Lucas has been started in Lyons Co. It is named after the Deputy State Auditor J.R.Lucas.

Andreas: Lucas Township.

Approved name

Name in use Lynd

Pronunciation

Feature named

County Lyon

Location T.111 N., R.42 W., sec.27. Lynd Township

Names

Comments

Co.atlas,1902,1914: Lynd.
Upham,313: Lynd. Platted November 6,1888. A r.r. village. See
Lynd Township.
Minn.Flatbook,1916: Lynd. On GN r.r.
McCauley: Lynd.
Andreas: Lynd.
Leg.Manual Map,1887: Lynd.
Co.map,1913: Lynd.
Walker,Village Laws,104: Lynd. Incorporated May 23,1857.
Present status: Unincorporated hamlet.
Collier Atlas,1914: Lynd.
Minn.Commercial Directory,1937-38: Lynd.
RR.Com.Map,1930: Lynd.

Approved name

Name in use Lynd Township

Pronunciation

Feature named Township

County Lyon

Location T.111 N.,R.42 W.

Names

Comments

Co.atlas,1902,1914: Lynd Township.
Upham,313: Lynd Township. First settled 1867. Organized January 9,1873. Named for James W. Lynd, who had a trading station in sec. 5, Lyons twp., during 1855-57, and afterwards removed one or two miles down the Redwood river to the ne 1/4 of sec.33, Lynd twp. He was born in Baltimore Md., November 25,1830; and was killed in the Indian Massacre at the Lower Sioux Agency August 18,1862. He came to Minnesota about 1853, and lived among the Sioux to learn their language, habits, and characteristics, on which he intended to publish a book. The Manuscript for it was completed, but was mostly destroyed in the Sioux outbreak, of which Mr. Lynd was the first victim. He was a state senator in 1861.

Minn.Flatbook,1916: Lynd Township

McCauley: Lynd Township.

Co.map,1913: Lynd Township.

Andreas: Lynd Township.

Winchell,1:pl.28: Lynd Township.

Lyon Township: see Lyons Township, Lyon County

Approved name

Name in use Lyons Township

Pronunciation

Feature named Township

County Lyon

Location T.110 N.,R.42 W.

Names
Lyon Township

Comments
Co.atlas,1902,1914: Lyons Township.
McCauley: Lyons Township.
Upham,313: Lyons Township. First settled January 1868. Organized April 1,1873. Named from the county, with an added letter which gives to it the English form of the name of the ancient and large city of Lyon in France.
Minn.Platbook,1916: Lyons Township.
Winchell,1:pl.28: Lyons Township.
Andreas: Lyon Township.
Co.map,1913: Lyons Township.

Madison Township: see Amiret Township, Lyon County

Marguerite Lake: see Wood Lake, Lyon County

Approved name

Name in use Marshall

Pronunciation

Feature named

County Lyon

Location T.111 N.,R.41 W.,sec.4,5,9. Lake Marshall Township.

Names

Comments

Upham, 313: Marshall. Co. seat. Platted Aug.1872. Incorp. as a village, Mar. 18, 1876; as a city Feb.20,1901. Named, like the township, for Governor Marshall.

Stennett, 99: Named by Co. James H. Howe, of Kenosha, Wis., to honor Chief Justice John Marshall of the U.S. Supreme Court. Platted by the Winona and St. Peter r.r. co in 1879.

McCauley: Marshall. On C.N.W. and G.N.r.rs.

Minn. Platbook,1916: Marshall.

Co.atlas,1902,1914: Marshall.

Winchell, 1:pl.28: Marshall.

Sp.Laws, 1876, p.76: Marshall. Act to incorporate village. Approved Feb. 17, 1876.

Andreas: Marshall.

Marshall Messenger, March 7, 1946: Named about 1872, at the suggestion of Mrs C. H. Whitney, for the post office that her husband had established near the site in 1870, which in turn was named for John Marshall, the famous American jurist.

Approved name

Name in use Marshall Junction

Pronunciation

Feature named

County Lyon

Location T.111 N., R.41 W.

Names

Comments

R.R..Com. Map, 1930: Marshall Junction.

Approved name

Name in use Marshall, Lake

Pronunciation

Feature named Lake

County Lyon

Location T.111 N., R.41 W., sec.25,26,35,36. Lake Marshall Township.

Names

Marshall Lake

Comments

McCauley: Lake Marshall. Wet. Meandered.
Upham,313: Lake Marshall. Named for Gov. William Rainey Marshall.
Co.atlas,1902;1914: Lake Marshall.
Minn.Platbook,1916: Lake Marshall.
Lake Gaz: Marshall. 262.92 acres.
Eddy(6-21-39): Marshall Lake. 3-41. 262.92 acres. Max. depth 6'.
Outlet, Meadow Creek to Cottonwood River; inlet, small creek about 5 miles long.
Winchell,1:pl.28: Lake Marshall.
Andreas: Marshall Lake.
Co.map,1913: Lake Marshall.

Approved name Meadow Creek

Name in use

Pronunciation

Feature named Stream

County Lyon, Redwood

Location Heads in Lake Marshall and flows generally east-southeastward to the Cottonwood River; 44° 20'42" N., 95° 35'29" W.

Names

Comments

Cottonwood River

USBGN DEC.List 6301, Jan.-April, 1963. Meadow Creek: stream about 8.5 miles long, heading in Lake Marshall and flowing generally east-southeastward to the Cottonwood River about 7.8 miles north-northeast of Tracy and 12 miles east-southeast of Marshall; Lyon and Redwood Counties; 44° 20'42" N., 95° 35'29"W. Not: Cottonwood River [q.v.].

Approved name Minneota

Name in use Minneota

Pronunciation

Feature named

County Lyon

Location T.113 N.,R.43 W.,sec.25,26,35,36. Eidsvolt Township.

Names

Minnesota
Nordland

Comments

USGB, Sixth Report, 522: Minneota: village, Lyon County, Minn.
(Not Minnesota.)
Upham, 313: Minneota. A r.r. village platted in 1881. Has a
Sioux name meaning "much water." Prof. A. W. Williamson wrote that
it was said to be so named by an early settler because of an abundance
of water flowing into his well.
McCauley: Minneota. On C.& N.W.r.r.
Minn. Platbook, 1916: Minneota.
Co.atlas, 1902, 1914: Minneota.
Winchell, 1:pl.28: Minneota.
Leg. Manual Map, 1887: Minneota.
Sp. Laws, 1881, p.161: Act to incorp. village of Minneota. Ap-
proved Jan. 21, 1881.
Sp. Laws, 1878, p.474: Act to change name of townsite of Nordland
to Minneota. Approved March 5, 1878.
Stennett, 103: Minneota was named by George P. Goodwin and the
name is assumed to be a Dakota Indian word meaning much water. The

OVER

town was platted by the Winona and St. Peter r.r. co. in 1881. It was first named Nordland, and was given in honor of Norway.

Walker, Village Laws, 119: Minneota. Incorp. Jan.21, 1881; reincorp. Mar.21, 1921 Sep. from twp.

St. Peter Tribune, Feb. 20, 1878: Minnesbta. We are glad to notice that Nordland in Lyon Co. has been changed to Minnesota, as we have a Norseland in this county, a name so similar to Nordland that confusion constantly occurs in the mails.

R.R. Com. Map, 1930: Minnesota.

Andreas: Nordland P.O.

Minnesota: see Minnesota, Lyon County

Moe Township: see Lucas Township, Lyon County

Approved name

Name in use Monroe Township

Pronunciation

Feature named Township

County Lyon

Location T.109 N.,R.40 W.

Names

Comments

Co.atlas,1902,1914: Monroe Township

McCauley: Monroe Township

Upham,314: Monroe Township. First settled 1871. Organized Jan. 5,1874. Named by Louis and Ole Rialson, pioneers who came from Monroe, the county seat of Green County in Wisconsin.

Minn.Platbook,1916: Monroe Township.

Co.map,1913: Monroe Township.

Winchell,1:pl.28: Monroe Township.

Nordland: see Minneota, Lyon County

Approved name

Name in use Nordland Township

Pronunciation

Feature named Township

County Lyon

Location T.112 N.,R.43 W.

Names

Comments

Co.atlas,1902,1914: Nordland Township.
Upham,314: Nordland Township. First settled 1870. Organized May
9,1873. Has the name of a northern district of Norway. Nearly all its
settlers came from that country.
McCauley: Nordland Township.
Minn.Flatbook,1916: Nordland Township.
Winchell,1:pl.28: Nordland Township.
Andreas: Nordland Township.
Co.map,1913: Nordland Township.

Redwood: see Burchard, Lyon County

Approved name

Name in use Rock Lake

Pronunciation

Feature named Lake

County Lyon

Location T.109,110 N.,R.42 W.,sec.5,6,8;31,32. Rock Lake; Lyons Township.

Names

Comments

McCauley: Rock Lake. Part dry. Meandered.
Upham,314: Rock Lake. Refers to the abundance of boulders around the shore, pushed up in some places by the lake ice to form a rock wall.
Minn.Platabook,1916: Rock Lake.
Co.atlas,1902;1914: Rock Lake.
Lake Gaz: Rock. 439.04 acres.
Eddy(6-21-39): Rock Lake. 3-85. 439 acres. Less than 6' deep.
Outlet, creek to Big Cottonwood River; inlet, small creek.
Winchell,1:pl.28: Rock Lake.
Andreas: Rock Lake.
Co.map,1913: Rock Lake.

Approved name

Name in use Rock Lake

Pronunciation

Feature named P.O.

County Lyon

Location T.110 N., R.42 W., sec.20, s.e. Lyon Township

Names

Comments
Andreas: Rock Lake P.O.

Approved name

Name in use Rock Lake Township

Pronunciation

Feature named Township

County Lyon

Location T.109 N., R.42 W.

Names

Comments

Co.atlas,1902,1914: Rock Lake Township.

McCauley: Rock Lake Township.

Upham,314: Rock Lake Township. Organized October 26,1876. Named from its lake q.v.

Minn.Platbook,1916: Rock Lake Township.

Winchell,1:pl.28: Rock Lake Township.

Co.map,1913: Rock Lake Township.

Approved name

Name in use Russell

Pronunciation

Feature named

County Lyon

Location T.110 N., R.42 W., sec.19. Lyons Township.

Names

Comments

Co.atlas,1902,1914: Russell.
Upham,314: Russell. Founded in May 1888. Incorporated Aug.30,
1898. A r.r. village. Named for Russell Spicer, son of a promoter of
the building of this branch railway.
McCauley: Russell. On GN.
Minn.Platbook,1916: Russell.
Walker,Village Laws,122: Russell. Incorporated Sept.2,1898.
Separated from township.
Co.map,1913: Russell.
R.R.Com.Map,1930: Russell.
Collier atlas,1914: Russell.
Minn.Commercial Directory,1937-38: Russell.

Saratoga: see Amiret, Lyon County

Saratoga Township: see Amiret Township.

Approved name

Name in use School Grove Lake

Pronunciation

Feature named Lake

County Lyon, Yellow Medicine.

Location T.113 N., R.39,40 W., sec.31;25,26,36. Lucas; Posen Townships.

Names	Comments
Lady's Shoe Lake	McCauley: School Grove Lake. Dry. Meandered.
Lady Shoe Lake	Upham,315: School Grove Lake.
	Co.atlas,1902;1914: School Grove Lake.
	Minn.Platbook,1916: School Grove Lake.
	Lake Gaz: School Grove. 311.27 acres. 297.57 acres in Lyon Co.;
	13.70 in Yellow Medicine Co.
	Winchell,1:pl.28: Lady's Shoe Lake.
	Andreas: Lady Shoe Lake.
	Co.map,1913: School Grove Lake.

Approved name

Name in use Sham Lake

Pronunciation

Feature named Lake

County Lyon

Location T.113 N., R.40 W., sec.3. Lucas Township.

Names

Comments

McCauley: Sham Lake. Dry. Meandered.

Upham, 315: Sham Lake.

Co. atlas, 1902; 1914: Sham Lake.

Minn. Platbook, 1916: Sham Lake.

Lake Gaz: Sham. 147.72 acres.

Winchell, 1: pl. 28: Sham Lake.

Andreas: Sham Lake.

Co. map, 1913: Sham Lake.

Approved name

Name in use Sham Lake

Pronunciation

Feature named P.O.

County Lyon

Location T.113 N., R.40 W., sec.2, n.e. Lucas Township

Names

Comments
Andreas: Sham Lake P.O.

Approved name

Name in use Shelburne Township

Pronunciation

Feature named Township

County Lyon

Location T.109 N.,R.43 W.

Names

Comments

Co.atlas,1902,1914: Shelburne Township.

McCauley: Shelburne Township.

Minn.Flatbook,1916: Shelburne Township.

Upham,314: Shelburne Township. First settled 1871. Organized
Sept.6,1879.

Co.map,1913: Shelburne Township.

Winchell,1:pl.28: Shelburne Township.

Sherburn: see Burchard, Lyon County

Shetek: see Tracy, L_yon County

Shetek Station: see Tracy, Lyon County

Approved name

Name in use Sigel, Lake

Pronunciation

Feature named Lake

County Lyon

Location T.109 N.,R.40 W.,sec.34,35. Monroe Township.

Names

Sigel Lake

Comments

McCauley: Lake Sigel. Wet. Meandered.
Upham,315: Lake Sigel. Named for General Franz Sigel (1824-1902)
distinguished for his service in the Civil War.
Co.atlas,1902,1914: Lake Sigel.
Minn.Platbook,1916: Lake Sigel.
Lake Gaz: Sigel. 211.70 acres.
Co.map,1913: Lake Sigel.
Winchell,1:pl.28: Lake Sigel.
R.R.Comm.Map,1930: Lake Sigel.

Approved name

Name in use Sodus Township

Pronunciation

Feature named Township

County Lyon

Location T.110 N.,R.41 W.

Names

Comments

Co.atlas,1902,1914: Sodus Township.
McCauley: Sodus Township.
Minn.Platbook,1916: Sodus Township.
Upham,314: Sodus Township. First settled spring of 1871. Organized October 27,1876. Named for Sodus township and village in Wayne County N.Y. This name is of Indian origin, but its meaning is uncertain.
Co.map,1913: Sodus Township.
"inchell,1:pl.28: Sodus Township.

Approved name

Name in use Stanley Township

Pronunciation

Feature named Township

County Lyon

Location T.112 N.,R.40 W.

Names

Comments

Co.atlas,1902,1914: Stanley Township

Upham,314: Stanley Township. First settled 1867. Organized Mar.
1877.

Minn.Flatbook,1916: Stanley Township.

McCauley: Stanley Township.

Winchell,1:pl.28: Stanley Township.

Co.map,1913: Stanley Township.

Approved name

Name in use Swan Lake

Pronunciation

Feature named Lake

County Lyon

Location T.112 N.,R.39,40 W.,sec.7;12. Stanley; Underwood Townships.

Names

Goose Lake

Comments

McCauley: Goose Lake. Dry. Meandered.
Upham,315: Swan Lake.
Co.atlas,1902: Swan Lake.
Lake Gaz: Goose (Swan): 423.36 acres. 106.60 in Lyon Co.;
316.76 in Redwood. Acreage includes Goose Lake in sec.6,7;1.
Winchell,1:pl.28: Swan Lake.
Andreas: Swan Lake.
Co.map,1913: Unnamed.

Swan Lake: see Goose Lake, Lyon, Redwood Counties.

Approved name

Name in use Taunton

Pronunciation

Feature named

County Lyon

Location T.113 N.,R.43 W.,sec.17. Eidsvold Township

Names

Comments

Co.atlas,1902,1914: Taunton.

Upham,314: Taunton. Platted April 1886. Incorp June 5,1900.

A r.r. village. Named by C.C.Wheeler, an officer of the R.R.company for the city of Taunton, Mass.

Minn.Flatbook,1916: Taunton.

McCauley: Taunton. On C.&N.W. R.R.

Walker,Village Laws,123: Taunton. Incorp March 27,1900. Sep. from township.

Stennett,129: Taunton. Was named by C.C.Wheeler, then an officer, of the railroad from the city in Mass. It was platted in 1886 by the Winona and St.Peter r.r. co.

R.R.Com.Map,1930: Taunton.

Collier atlas,1914: Taunton.

Minn.Commercial Directory,1937-38: Taunton.

Terry: see Garvin, Lyon County

Approved name

Name in use Tracy

Pronunciation

Feature named

County Lyon

Location T.109 N.,R.40 W.,sec.13,14,22,23,24,26. Monroe Township

Names
Shetek
Big Bend
Chetek
Shetek Station

Comments
Tracy Headlight Herald,5-17-40: The village was platted as Tracy altho the site continued to be called Shetek or Shetek Station until June 1876, that being the name of the post office. First settled May 18,1875.
Co.atlas,1902,1914: Tracy.
McCauley: Tracy. On C.&N.W. R.R.
Minn.Flatbook,1916: Tracy.
Upham,314: Tracy. Platted 1875. Incorporated as a village Feb. 5,1881;as a city Aug.3,1893. Named for John F. Tracy, a former president of the C.&N.W. r.r.
Winchell,1:pl.28: Tracy.
Co.map,1913: Tracy.
Stennett,131: Tracy. Was named for John F. Tracy, once president of the C.N.W. r.r.Co. It was platted by the Winona and St.Peter R.R. in 1875. The village for a time was called Big Bend on account of a great curve in the r.r. ~~There~~,and afterwards it was called Chetek from a nearby lake.

(over)

St. Paul Dispatch, June 28, 1876, p. 2, c. 2: Tracy. The station of Shetek on the Winona and St. Peter R.R. has been renamed Tracy.

Sp. Laws, 1881, p. 274: Tracy. Act to incorporate village of Tracy. Approved Feb. 5, 1881.

Approved name

Name in use Twin Lake

Pronunciation

Feature named Lake

County Lyon

Location T.109 N.,R.40 W.,sec.19. Monroe Township.

Names

Twin Lakes

Comments

McCauley: Twin Lake. Dry. Meandered.
Upham,315: Twin Lakes (one of).
Co.atlas,1902;1914: Twin Lakes (one of).
Minn.Flatbook,1916: Twin Lakes (one of).
Lake Gaz: Twin. 116.24 acres.
Winchell,1:pl.28: Unnamed.
Co.map,1913: Twin Lakes (one of).

See also Twin Lake in
sec.30.

Approved name

Name in use **Twin Lake**

Pronunciation

Feature named **Lake**

County **Lyon**

Location **T.109 N.,R.40 W.,sec.30. Monroe Township.**

Names

Twin Lakes

Comments

McCauley: Twin Lake. Dry. Meandered.
Upham,315: Twin Lakes (one of)
Co.atlas,1902,1914: Twin Lakes (one of).
Minn.Flatbook,1916: Twin Lakes (one of).
Lake Gaz: Twin. 92.70 acres.
Winchell,1:pl.28: Unnamed.
Co.map,1913: Twin Lakes (one of).

See also Twin Lake in
sec.19.

Approved name

Name in use Twin Lake (

Pronunciation

Feature named Lake

County Lyon

Location T.109 N., R.43 W., sec.20,29,32,33. Shelburne Township.

Names

Comments

McCauley: Twin Lake. Wet. Meandered.

Lake Gaz: Unnamed. 278.95 acres.

Winchell, 1:pl.28: Unnamed.

Andreas: Unnamed.

Co.map, 1913: Unnamed.

See also Twin Lake
sec.29,30,31,32.

Approved name

Name in use Twin Lake

Pronunciation

Feature named Lake

County Lyon

Location T.109 N.,R.43 W.,sec.29,30,31,32. Shelburne Township.

Names

Comments

McCauley: Twin Lake. Wet. Meandered.

Lake Gaz: Unnamed. 231.95 acres.

Winchell,1:pl.28: Unnamed.

Andreas: Unnamed.

Co.map,1913: Unnamed.

See also Twin Lake,
sec.20,29,32,33.

Twin Lakes: see Twin Lake, T.109 N. R.40 W., sec.19, Lyon County

Twin Lakes: see Twin Lake, T.109 N.,R.40 W.,sec.30. Lyon County

Upper Yellow Medicine Township: see Eidsvold Township, Lyon County

Approved name

Name in use Vallers Township

Pronunciation

Feature named Township

County Lyon

Location T.113 N., R.41 W.

Names

Comments

Co.atlas,1902,1914: Vallers Township.

McCauley: Vallers Township.

Minn.Platbook,1916: Vallers Township.

Upham,314: Vallers Township. Organized Oct.7,1876. Named by Ole O. Brenna, a pioneer settler from Norway. His desire was to name it Valla, a Norwegian word, meaning Valley, but because of incorrect spelling in the petition or illegibility the county commissioners made the name read Vallers.

Winchell,1:pl.28: Vallers Township.

Co.map,1913: Vallers Township.

Approved name

Name in use Wood Lake

Pronunciation

Feature named Lake

County Lyon

Location T.110 N.,R.43 W.,sec.4,9. Coon Creek Township.

Names	Comments
Marguerite Lake Marguerite, Lake	McCauley: Wood Lake. Dry. Meandered. Upham,315: Wood Lake; Marguerite Lake. Co.atlas,1902;1914: Wood Lake. Minn.Platbook,1916: Wood Lake. Lake Gaz: Wood. 367.25 acres. Wood Lake(6-21-39): Wood Lake. 3-94. 367.2 acres. Max.depth 6'. Outlet, Creek to Redwood River; inlet, a two mile creek. Winchell,1:pl.28: Marguerite Lake. Andreas: Lake Marguerite. Co.map,1913: Wood Lake.

Approved name

Name in use Westerheim Township

Pronunciation

Feature named Township

County Lyon

Location T.113 N., R.42 W.

Names

Comments

Co.atlas,1902,1914: Westerheim Township.
Upham,314: Westerheim Township. First settled June 1871. May 9,
1876 organized. Received this Norwegian name meaning western home,
by vote of its people, mostly immigrants from Norway.
Minn.Platbook,1916: Westerheim Township.
McCauley: Westerheim Township.
Winchell,1:pl.2g: Westerheim Township.
Co.map,1913: Westerheim Township.

Approved name

Name in use Yankton, Lake

Pronunciation

Feature named Lake

County Lyon

Location T.109 N.,R.42 W.,sec.11,13,14,23. Rock Lake Township.

Names

Yankton Lake

Comments

McCauley: Lake Yankton. Part dry. Meandered.
Upham,315: Lake Yankton. Named for a division of the Sioux or Dakota people. Outflows southeastward to Lake Shetek and the Des Moines River.
Co.atlas,1902;1914: Lake Yankton.
Minn.Platbook,1916: Lake Yankton; Yankton Lake.
Lake Gaz: Yankton. 387.45 acres.
Eddy(6-21-39): Yankton Lake. 3-5. 387.45 acres. Max. depth 7'.
Outlet, creek to Lake Shetek to Des Moines River; inlet, none.
Winchell,1:pl.28: Lake Yankton.
Andreas: Lake Yankton.
Co.map,1913: Lake Yankton.
R.R.Comm.Map,1930: Lake Yankton.

LYON COUNTY

Unfinished File

T109-R40

Lyon County

NAME P (stream) CO LYON

147

PRON _____ REF 1913 STD MAP LYON CO
HLNN MAP PUB Co
(page)

OTHER NAMES _____

SOURCE COUNTY LYON MOUTH COUNTY P MILES _____

SOURCE _____ SEC 30 T 109 R 40 TWP MONROE

DIRECTION & AREA DRAINED Flows N.E. AND LEAVES Co., FROM SEC. 25 T109-R40
MONROE TWP. INTO REDWOOD Co.

MOUTH _____ SEC _____ T _____ R _____ TWP _____

Name Origin
& Remarks:

Jugalla 2/19/42

NAME P (stream) CO LYON
1918 STD MAP LYON Co.
PRON _____ REF MINN MAP PUB Co.
(page)

148

OTHER NAMES _____

SOURCE COUNTY LYON MOUTH COUNTY P MILES _____

SOURCE _____ SEC 23 T 109 R 40 TWP MONROE

DIRECTION & AREA DRAINED Flows N.E AND LEAVES Co. FROM SEC. 13 T109 R40
MONROE TWP INTO REDWOOD Co.

MOUTH _____ SEC _____ T _____ R _____ TWP _____

Name Origin
& Remarks:

Jugalls 2/9/42

NAME P (stream) CO LYON
1913 STD MAP LYON CO.

PRON _____ REF MINN MAP PUB CO
(page)

OTHER NAMES _____

SOURCE COUNTY LYON MOUTH COUNTY P MILES _____

SOURCE _____ SEC 15 T 109 R 40 TWP MONROE

DIRECTION & AREA DRAINED Flows N.E. AND LEAVES CO., FROM SEC. 12 T109 R40 MONROE TWP INTO REDWOOD Co.

MOUTH _____ SEC _____ T _____ R _____ TWP _____

Name Origin & Remarks:

Sugalla 2/19/42

NAME Big Cottonwood River CO Lyon
 (stream)

PRON _____ REF Andreas-1874 ^{atlas} 6128-179
 (page)

OTHER
 NAMES _____

SOURCE _____ MOUTH _____
 COUNTY Lyon COUNTY ? MILES _____

SOURCE _____ SEC 9 T 110 N R 42 TWP Lyon

DIRECTION & AREA DRAINED Flows northeast, enters Redwood Co. in sec. 7, T110N R42W. ? JWA.
continues southeast, leaving Co. from sec. 36. T110N R36W
Charleston, Ind. into Nicollet Co. 118

MOUTH _____ SEC _____ T _____ R _____ TWP _____

Name Origin
 & Remarks:

6-11-41 - AAF

6. SOURCE COUNTY LYON MOUTH COUNTY REDWOOD COUNTY LYON

NAME ? REF ANDREAS 1874 atlas (page) 178

PRON _____ MILES _____

OTHER NAMES _____

SOURCE 7 SEC 35 T109N R 40 W TWP ?

DIRECTION & AREA DRAINED FLOWS N.E. Enters Redwood Cr. in sec. 30 T109N R 39 W Summit Ind. Continues N.E. T109 R 46

MOUTH Big Cottonwood River SEC 2 T109N R 38 W TWP BARTON Description & Name Origin (? T.No 109 HAS NO MARK)

This stream has one arm.

T109-R41

Approved name

Name in use Unnamed Lake

Pronunciation

Feature named Lake

County Lyon

Location T.109 N., R.41 W., sec.24,25. Custer Township.

Names

Comments

McCauley: Shown as swamp.

Andreas: Unnamed.

T109-R42

Approved name

Name in use Unnamed Lake

Pronunciation

Feature named Lake

County Lyon

Location T.109 N.,R.42 W.,sec.3,4. Rock LakeTownship.

Names

Comments

McCauley: Unnamed. Dry. Meandered.

Lake Gaz: Unnamed. 199.34 acres.

Winchell,1:pl.28: Unnamed.

Co.map,1913: Unnamed.

6. SOURCE COUNTY Lyon^x MOUTH COUNTY Brown COUNTY Lyon
STREAM _____
NAME BIG COTTONWOOD RIVER^x REF. M^cCauley map Lyon 3 - Brown 1
Co. atlas 1914 (page)

PRON _____ MILES _____

OTHER NAMES COTTONWOOD RIVER
32^x

SOURCE ROCK LAKE SEC 5 T 109N R 42W TWP ROCK LAKE^x

DIRECTION & AREA DRAINED Flows through Rock Lake, Sodus, Custer
and Amaret townships - and into Redwood County

MOUTH Minw. River SEC 34 T 110 R 30 TWP _____

Description &
Name Origin

Reuben Johnson

NAME P (stream) CO LYON
1913 STD MAP LYON Co

PRON _____ REF MINN MAP PUB Co
(page)

OTHER NAMES _____

SOURCE COUNTY LYON MOUTH COUNTY LYON MILES _____

SOURCE _____ SEC 26 T 109 R 42 TWP ROCK LAKE

DIRECTION & AREA DRAINED _____

MOUTH STREAM SEC 24 T 109 R 42 TWP ROCK LAKE

Name Origin & Remarks:

Jugals 2/19/42

NAME ? (stream) CO. LYON

164

PRON _____ REF 1913 STD MAP LYON Co.
MINN MAP PUB Co
(page) _____

OTHER NAMES _____

SOURCE COUNTY LYON MOUTH COUNTY LYON MILES _____

SOURCE _____ SEC 29 T 110 R 41 TWP SODUS

DIRECTION & AREA DRAINED Flows - S.W. - W. - AND NORTHEAST

MOUTH ROCK LAKE SEC 6 T 109 R 42 TWP ROCK LAKE

Name Origin
& Remarks:

Lygalls 2/19/42

6.

166°

NAME P (stream) CO LYON
1913 STD MAP LYON Co

PRON _____ REF MINN MAP PUB Co.
(page)

OTHER NAMES _____

SOURCE COUNTY LYON MOUTH COUNTY LYON MILES _____

SOURCE _____ SEC 32 T 109 R 42 TWP ROCK LAKE

DIRECTION & AREA DRAINED Flows NORTH EAST

MOUTH STREAM SEC 15 T 109 R 42 TWP ROCK LAKE

Name Origin
& Remarks:

Seyalla 2/19/42

NAME P (stream) CO LYON
1913 370 MAP LYON Ca

PRON _____ REF MINN MAP PUB Co
(page)

OTHER NAMES _____

SOURCE COUNTY LYON MOUTH COUNTY LYON MILES _____

SOURCE LONG LAKE SEC 32 T 109 R 41 TWP CUSTER

DIRECTION & AREA DRAINED Flows Northwest

MOUTH LAKE YANKTON SEC 23 T 109 R 42 TWP ROCK LAKE

Name Origin
& Remarks:

Jugalln 3/19/42

T109-R43

Approved name

Name in use **Unnamed Lake**

Pronunciation

Feature named **Lake**

County **Lyon**

Location **T.109 N.,R.43 W.,sec.21,28. Shelburne Township.**

Names

Comments

McCauley: Unnamed. Dry. Meandered.

Lake Gaz: Unnamed. 99.05 acres.

Winchell,1:pl.28: Unnamed.

Andreas: Unnamed.

Co.map,1913: Unnamed.

Approved name

Name in use Unnamed Lake

Pronunciation

Feature named Lake

County Lyon, Murray

Location T.108,109 N1,R.43 W.,sec.5;32,33. Shelburne; Ellsborough Townships.

Names

Comments

McCauley: Unnamed. Dry. Meandered. Not meandered in Murray Co.
Lake Gaz: Unnamed. 107.65 acres.
Co.map,1913: Unnamed.

NAME ? (stream) CO LYON
 REF 1913 STD MAP LYON CO.
MINN MAP PUB CO.
 (page)

OTHER NAMES _____

SOURCE COUNTY LYON MOUTH COUNTY LYON MILES _____

SOURCE _____ SEC 18 T 109 R 49 TWP SHELBURNE

DIRECTION & AREA DRAINED Flows. Northeast.

MOUTH STREAM SEC 10 T 109 R 49 TWP SHELBURNE
 Name Origin
 & Remarks:

Ingallo 2/19/42

T110-R40

6.

STREAM

SOURCE

COUNTY

LYON

MOUTH

COUNTY

?

COUNTY

LYON

PLACE NAMES STUDY MAP No. 20

NAME

BIG COTTONWOOD RIVER

REF

LY. CO. ST. RDS. ANDERSON
(page)

PRON

MILES

OTHER
NAMES

SOURCE

SEC 32

T 110N

R 42W

TWP

ROCK LAKE

DIRECTION &
AREA DRAINED

flows nr. den s.e. then nr. leaving Lyon Co. for
Redwood Co. at sec 12 T 110N R 40W Amiret Twp.

MOUTH

?

SEC

?

T

R

TWP

Description &
Name Origin

11/19/40

Gerhard

DATE: 01/15/51
DESCRIPTION: 2

NO. 1 SEC. 1 H. 1 MB.

THEY DIVINED
DIRECTION 9

SOURCE SEC. 2 H. 1 MB.

DATE
CLASS

FROM TO

(Info)

NO. 1 SEC. 2 H. 1 MB.

PLACE YOURS SIGNATURE AND

DATE

COMPLAINT

COMPLAINT

COMPLAINT

SOURCE

SOURCE

SOURCE

6.

STREAM

SOURCE

COUNTY

LYON

MOUTH

COUNTY

BROWN

COUNTY

LYON

NAME

COTTONWOOD RIVER

REF

STATE DRAINAGE COMM.
(page) 571

1909-12 Report Water resources invest.

PRON

MILES

OTHER

NAMES

SOURCE

BLACK-RUSH-LAKE

SEC

T

L10N

R

42W

TWP

DIRECTION &

AREA DRAINED

Flows East leaves Co. from T 110 R 40

Near New Ulm

MOUTH

MINNESOTA-RIVER

SEC

T

R

TWP

Description &

Name Origin

(Mississippi River Drainage)

2-18-41

A. Rasmussen

6.

NAME Cottonwood River (stream) CO Lyon West of Minn.

PRON _____ REF Winchell's - Vol 1 - p 28 (page)

OTHER NAMES _____

SOURCE COUNTY Lyon MOUTH COUNTY ? MILES _____

SOURCE Black Rush Lake SEC 9 T 110 N R 42 W TWP Lyon 115

DIRECTION & AREA DRAINED Flows northeast, east and southeast, Levee Co. in Sec. 12, 11 & N. R. 40 W. Amiret J. H. R.

MOUTH _____ SEC _____ T _____ R _____ TWP _____

Name Origin & Remarks:

3-20-1941 - Walter B. Smith

NAME COTTONWOOD RIVER CO LYONS
 (stream)

PRON _____ REF Std. Map McGill Warner Co.
 (page)

OTHER NAMES _____

SOURCE COUNTY LYON MOUTH COUNTY ? MILES _____

SOURCH _____ SEC 32 T 109 R 42 TWP ROCK LAKE

DIRECTION & AREA DRAINED flows N.E. & leaves Co. from sec. 12 T. 110 R. 40

MOUTH ? SEC _____ T _____ R _____ TWP _____

Name Origin
& Remarks:

6-17-42 Hall

NAME COTTONWOOD RIVER (stream) CO LYON

1913 STD MAP LYON CO

PRON _____ REF MINN MAP PUB Co (page)

OTHER NAMES _____

SOURCE COUNTY LYON MOUTH COUNTY P MILES _____

SOURCE _____ SEC 31 T 10 R 41 TWP SODAS

DIRECTION & AREA DRAINED Flows S.E. AND NORTHEAST AND LEAVES Co., FROM SEC 12 T 10 R 40 AMIRET TWP INTO REDWOOD Co.

MOUTH _____ SEC _____ T _____ R _____ TWP _____

Name Origin & Remarks:

Ingalls 2/19/42

NAME MEADOW CREEK CO LYON
 (stream)

PRON _____ REF Std. Map McGill Warner Co.
 (page)

OTHER NAMES _____

SOURCE COUNTY LYON MOUTH COUNTY 2 MILES _____

SOURCH _____ SEC 4 T 110 R 42 TWP LYONS

DIRECTION & AREA DRAINED flows N.E. & S.E. and leaves Co. from sec. 12.
T. 110 R. 40

MOUTH 2 SEC _____ T _____ R _____ TWP _____

Name Origin
& Remarks:

6-17-42 Hall

NAME MEADOW CREEK (stream) CO LYON 106

REF 1913 STD MAP LYON Co
MINN MAP PUB Co
(page)

PRON _____
OTHER NAMES _____

SOURCE COUNTY LYON MOUTH COUNTY ? MILES _____

SOURCE _____ SEC 9 T 110 R 42 TWP LYONS

DIRECTION & AREA DRAINED Flows N.E. E. AND SOUTHEAST AND LEAVE Co, FROM
SEC. 12 T110 R40 AMIRET TWP INTO REDWOOD Co.

MOUTH _____ SEC _____ T _____ R _____ TWP _____

Name Origin
& Remarks:

Jugala 2/19/42

6. SOURCE COUNTY LYON MOUTH COUNTY ? COUNTY LYON
STREAM MEADOW CREEK PLACE NAMES STUDY MAP No. 20
NAME MEADOW CREEK REF LY. Co. ST. Rds ANDERSON
(page)

PRON _____ MILES _____

OTHER NAMES _____

SOURCE _____ SEC 9 T 110N R 42W TWP LYONS

DIRECTION & AREA DRAINED Flows nr. then st. leaving LYON Co. for Redwood, at sec 12 T. 110N R 40W. Amaret Twp.

MOUTH ? SEC ? T _____ R _____ TWP _____

Description & Name Origin

11/19/40

Gerhard

6. SOURCE COUNTY Lyon MOUTH COUNTY Lyon COUNTY Lyon
STREAM

NAME MEADOW CREEK ?? REF ^{Eddy's} Lake Survey (3-41) (6-21-1939)
(page)

PRON _____ MILES _____

OTHER NAMES _____

SOURCE MARSHALL LAKE SEC _____ T 111 N. R. 41 W. TWP Loose Marshall

DIRECTION & AREA DRAINED _____

MOUTH Bottomwood River SEC _____ T _____ R _____ TWP _____

Description &
Name Origin

1/14/41

Roe

6.

STREAM SOURCE COUNTY LYON MOUTH COUNTY LYON COUNTY LYON

NAME MEADOW CREEK REF UPHAM 315
(page)

PRON _____ MILES _____

OTHER NAMES _____

SOURCE Lake MARSHALL SEC _____ T _____ R _____ TWP LAKE MARSHALL

DIRECTION & AREA DRAINED flowing in part through Lyon County

MOUTH COTTONWOOD RIVER SEC _____ T 110 R 40 TWP _____ ?

Description &
Name Origin

So named on a recent map

7/3/40

Gustav Henjum

6.

NAME ----- (stream) ----- CO Lyon -----

PRON ----- REF Winchell's Geol. of Minn. Vol. 1 - Pl. 78 -----
(page)

OTHER NAMES -----

SOURCE COUNTY Lyon ----- MOUTH COUNTY ----- MILES -----

SOURCE Rock Lake ----- SEC 8 ----- T 109 ----- R 4 or 7 ----- TWP Rock Lake -----

DIRECTION & AREA DRAINED Flows southeast, then northeast, southeast and northeast, leaving Lyon Co. in Sec. 17. S 1104 R 4 or 7. Arrives TWP into Redwood Co. -----

MOUTH ----- SEC ----- T ----- R ----- TWP -----

Name Origin
& Remarks:

3-10-1911 - Martin C. Hunt

6.

53

NAME ? (stream) CO LYON

PRON REF ANDREAS 1874 atlas p 178
(page)

OTHER NAMES

SOURCE COUNTY LYON MOUTH COUNTY LYON MILES

SOURCE SEC 34 T 110N R 41W TWP 7

DIRECTION & AREA DRAINED FLOWS NORTH east

MOUTH Big Cottonwood River SEC 22 T 110N R 40 TWP MADISON

Name Origin
& Remarks

(Cottonwood River)

6-12-41. H.A.F.

6.

54

NAME _____
(stream) _____ CO LYON _____PRON _____ REF ANDREAS 1874 Atlas p 178
(page) _____

OTHER NAMES _____

SOURCE COUNTY LYON MOUTH COUNTY LYON MILES _____SOURCE ? SEC 23 T 110 N R 41 W TWP ?DIRECTION & AREA DRAINED FLows N.E.MOUTH unnamed stream SEC 10 T 110 R 40 TWP MADISONName Origin
& RemarksThis stream has one arm

6-12-41. A.A.F.

NAME ^P _____ CO LYON
 (stream) _____

PRON _____ REF ANDREAS 1874 atlas 178
 _____ (page)

OTHER NAMES _____

SOURCE COUNTY LYON MOUTH COUNTY LYON MILES _____

SOURCE _____ SEC 18 T 109N R 40W TWP ?

DIRECTION & AREA DRAINED FLOWS N.E. AND NORTH.

MOUTH STREAM SEC 12 T 110 R 40 TWP MADISON

Name Origin
& Remarks

(? T. ...)
 This stream has three arms.

6-12-41. A.A.F.

NAME P (stream) CO LYON

PRON REF ANDREAS 1874 Atlas p 178
(page)

OTHER NAMES

SOURCE COUNTY LYON MOUTH COUNTY REDWOOD MILES

SOURCE SEC 19 T 109N R 40W TWP ?

DIRECTION & AREA DRAINED FLOWS N.E. Enters Redwood Cr. from sec. 31 T. 110 N R. 39 W. ? S.W. P.
continues northeast

MOUTH BIG COTTONWOOD RIVER SEC 16 T 110 R 39 TWP ?

Name Origin

& Remarks

(T. 110 S. 40 W. 19 N. 16 E.)
This stream has three arms.

6.

61

NAME _____ (stream) _____ CO LYON _____PRON _____ REF ANDREAS 1874 atlas p 178
(page)

OTHER NAMES _____

SOURCE COUNTY LYON _____ MOUTH COUNTY REDWOOD _____ MILES _____SOURCE _____ SEC 15 T 109N R 40W FWP ? _____DIRECTION & AREA DRAINED FLORIS N.E. Enters Redwood Co. Sec 7. T. 109N R 39W. Summit Ind.
Continues S.E.MOUTH BIG COTTONWOOD RIVER SEC 19 T 110 R 38 FWP ? _____Name Origin
& Remarks(? T. 110109 HAS NO MARK.)

6-12-41. P.A.F.

6.

58

NAME _____ (stream) _____ CO LYON _____PRON _____ REF ANDREAS 1874 atlas 178
(page)

OTHER NAMES _____

SOURCE COUNTY LYON MOUTH COUNTY REDWOOD MILES _____SOURCE _____ SEC 32 T 109 N R 42 W TWP _____DIRECTION & AREA DRAINED NORTH AND NORTH EAST. Enters Redwood Co. in sec. 7 T110N R39W. ? Jct.MOUTH Big Cottonwood River SEC 7 T 110 R 39 TWP _____Name Origin
& Remarks

(? T. No 109 HAS NO MARK.) This stream has four branches.

6-12-41. A.A.F.

NAME ? (stream) CO LYON
1913 STD MAP LYON CO

PRON _____ REF MINN MAP PUB Co
(page)

OTHER NAMES _____

SOURCE COUNTY LYON MOUTH COUNTY LYON MILES _____

SOURCE _____ SEC 33 T 110 R 40 TWP AMIRET

DIRECTION & AREA DRAINED Flows N.E. AND NORTHWEST.

MOUTH COTTANWOOD RIVER SEC 22 T 110 R 40 TWP AMIRET

Name Origin
& Remarks:

Suggala 2/9/42

NAME P (stream) CO LYON
1913 STD MAP LYON CO

PRON _____ REF MINN MAP PUB CO
(page)

OTHER NAMES _____

SOURCE COUNTY LYON MOUTH COUNTY LYON MILES _____

SOURCE _____ SEC 18 T 109 R 40 TWP MONROE

DIRECTION & AREA DRAINED Flows S. N.E. AND NORTH

MOUTH COTTONWOOD RIVER SEC 12 T 110 R 40 TWP AMIRET

Name Origin
& Remarks:

Jugalla 2/19/42

NAME P. (stream) CO LYON 150

PRON _____ REF 1913 STD MAP LYON CO
MINN MAP PUB CO.
(page)

OTHER NAMES _____

SOURCE COUNTY LYON MOUTH COUNTY P. MILES _____

SOURCE TWIN LAKE SEC 19 T 109 R 40 TWP MONROE

DIRECTION & AREA DRAINED Flows N.E. and leaves Co., from sec section R 40
AMIRET TWP INTO REDWOOD CO.

MOUTH _____ SEC _____ T _____ R _____ TWP _____

Name Origin
& Remarks:

Jugalla 2/19/42

NAME ? (stream) CO LYON
1913 STD MAP LYON Co.

PRON _____ REF MINN MAP PUB Co
(page)

OTHER NAMES _____

SOURCE COUNTY LYON MOUTH COUNTY LYON MILES _____

SOURCE _____ SEC 19 T 110 R 40 TWP AMIRET

DIRECTION & AREA DRAINED Flows NE-E-AND NORTHEAST

MOUTH MEADOW CREEK SEC 2 T 110 R 40 TWP AMIRET

Name Origin
& Remarks:

Lucyalla 2/19/42

NAME P (stream) CO LYON
1913 STD MAP LYON Co
PRON _____ REF MINN MAP PUB Co.
(page)

OTHER NAMES _____

SOURCE COUNTY LYON MOUTH COUNTY LYON MILES _____

SOURCE _____ SEC 19 T 110 R 40 TWP AMIRET

DIRECTION & AREA DRAINED Flows S. N.E. AND NORTH.

MOUTH STREAM SEC 9 T 110 R 40 TWP AMIRET
Name Origin
& Remarks:

Jugally 2/19/42

6. SOURCE COUNTY LYON MOUTH COUNTY LYON COUNTY LYON

PLACE NAMES STUDY MAP No. 20

NAME _____ REF Ly. Co. St. Rds (page) ANDERSON

PRON _____ MILES _____

OTHER NAMES _____

SOURCE 1 SEC 19 T 109N R 40W TWP MONROE

DIRECTION & AREA DRAINED Hawa NE

MOUTH Cottonwood R SEC 12 T 110N R 40W TWP Amiret

Description & Name Origin

11/19/40

Gardner

NAME OF THE
PERSONNEL

NAME

SEC

A

B

LAB

KEY DIVISION
DIRECTOR

NAME

SEC

A

B

LAB

NAME
OTHER

NAME

NAME

NAME

NAME

(In %)

ON PAGE THREE

NAME

NAME
OTHER

NAME
OTHER

NAME

6.

STREAM

SOURCE
COUNTY

Lyon

MOUTH
COUNTY

Lyon

COUNTY

Lyon

PLACE NAMES STUDY MAP No. 20

NAME

?

REF

Ly. Co. St. Rds. ANDERSON
(page)

PRON

MILES

OTHER
NAMES

SOURCE

SEC

32

T

110N

R

40W

TWP

Amiret

DIRECTION &
AREA DRAINED

Flows N.E.

MOUTH

Cottonwood R.

SEC

12

T

110

R

40W

TWP

Amiret

Description &
Name Origin

11/9/40

Gerhard

PLACE NAMES STUDY MAP NO

COUNTY

COUNTY

COUNTY

STREAM

NAME

(Page)

TYPE

NAME

OTHER

NAME

SOURCE

TYPE

X

Y

SEC

DIRECTION &

AREA DRAINED

MOUTH

Description &
Name Origin

TYPE

X

Y

SEC

64

6. SOURCE COUNTY LYON MOUTH COUNTY LYON COUNTY LYON
STREAM _____ PLACE NAMES STUDY MAP No. 20
NAME 2 REF Ly Co. St. Rds. 4 ANDERSON
(page)

PRON _____ MILES _____

OTHER NAMES _____

SOURCE _____ SEC 28 T 109N R 41W TWP Custer

DIRECTION & AREA DRAINED Flows Northeast and east

MOUTH Meadow Creek SEC 2 T 110N R 40W TWP Amoret

Description &
Name Origin

11/18/40

Grubbs

NAME OF THE
PERSONNEL

NAME _____ SEX _____ AGE _____ GRADE _____

THEY DESIGNED
DIRECTION

SOURCE _____ SEX _____ AGE _____ GRADE _____

INVEST
OTHER

TYPE _____ NUMBER _____

NAME _____ (Date)

ON PAGE NUMBER STUDY MAP NO

DATE

SOURCE

SOURCE

SOURCE

6. SOURCE COUNTY LYON MOUTH COUNTY ? COUNTY LYON
STREAM ? PLACE NAMES STUDY MAP No. 20
NAME ? REF Ly. Co. ST. Rds. ANDERSON
(page)

PRON _____ MILES _____

OTHER NAMES _____

SOURCE _____ SEC 17 T 109N R 40W TWP Monroe
DIRECTION & AREA DRAINED Flows N.E. leaving Lyon Co. for Redwood Co.
at sec. 36 T110N R40W Amiret Imp.

MOUTH ? SEC _____ T _____ R _____ TWP _____
Description & Name Origin

11/19/40

Gerhard

NOVO 01 1951

NOVO 01 1951

NOVO

NOVO

NOVO

NOVO

NOVO

NOVO 01 1951

NOVO 01 1951

NOVO

NOVO

NOVO

NOVO

NOVO

NOVO

NOVO

NOVO

NOVO

NOVO

NOVO

(NOVO)

NOVO 01 1951

NOVO

NOVO

NOVO

NOVO

NOVO

NOVO

NOVO

NOVO

T110-R41

T110-R42

6.

STREAM

SOURCE

COUNTY

LYON

MOUTH

COUNTY

LYON

COUNTY

LYON

PLACE NAMES STUDY MAP No. 20

NAME

?

REF

L/1. COST RDS
ANDERSON
(page)

PRON

MILES

OTHER
NAMES

SOURCE

SEC

16

T

40N

R

43W

TWP

COON CREEK

DIRECTION &
AREA DRAINED

Flows N.E. then S.E. into ...

MOUTH

Redwood R.

SEC

19

T

40N

R

42W

TWP

LYONS

Description &
Name Origin

11/19/40

Grohard

6. STREAM SOURCE COUNTY MOUTH COUNTY
COUNTY COUNTY

Lyon Lyon

NAME ?? (CREEK) REF ^{Eddy's} Lake Survey (3-18) (N.D.)
(page)

FROM Marshall Quadrangle MILES about 20 miles long

OTHER NAMES

SOURCE SEC T R TWP

DIRECTION & AREA DRAINED

MOUTH Clear Lake SEC 19? T 110 N R 42 W TWP Lyons

Description & Name Origin

a small creek, 20 miles long is the inlet of this lake

1/14/49

Rose

T110-R43

Approved name

Name in use Unnamed Lake

Pronunciation

Feature named Lake

County Lyon

Location T.110 N., R.43 W., sec.22,27. Coon Creek Township.

Names

Comments

McCauley: Unnamed. Dry. Not meandered.

Approved name

Name in use Unnamed Lake

Pronunciation

Feature named Lake

County Lyon

Location Coon Creek Township. T.110 N.,R.43 W.,sec.26,35.

Names

Comments

McCauley: Unnamed. Dry. Not meandered.

6. SOURCE COUNTY LINCOLN MOUTH COUNTY LYON COUNTY LYON
STREAM

NAME COON CREEK REF UPHAM 312
(page)

PRON _____ MILES _____

OTHER NAMES _____

SOURCE _____ SEC _____ T _____ R _____ TWP _____

DIRECTION & AREA DRAINED flows in part through Coon Creek township

MOUTH Redwood River SEC 24 T 110 R 43 TWP _____

Description &

Name Origin named from Dead Coon lake near its source.

7/2/40
Gustav Henjum

NAME OF THE
DESIGNATION Y

ROLLIN SEC L H IMP

YREY DEVIRED
DIRECTION Y

BOISGE SEC L H IMP

WYRES
WYRES

BLON WYRES

WYRES WYRES (b) (6)

ALBANY

COBURN

COBURN

COBURN

BOISGE

ROLLIN

NAME Loon Creek (stream) CO LYON

PRON _____ REF ANDREAS 1874 Atlas 178
(page)

OTHER NAMES _____

SOURCE _____ MOUTH _____
COUNTY Lincoln COUNTY LYON MILES _____

SOURCE ? SEC 21 T 110 N R 44 W TWP ?

DIRECTION & AREA DRAINED FLows NORTH east enters Lyon Co. in sec. 18. 2110 N R 43 W
? Int. continues East.

MOUTH REDWOOD RIVER SEC 21 T 110 R 43 TWP ?
Name Origin
& Remarks

6.

NAME Loon Creek (stream) CO Lyon

PRON _____ REF Winchell's Geol. of Minn. Vol 1, Pl 28
(page)

OTHER NAMES _____

SOURCE COUNTY Lincoln MOUTH COUNTY Lyon MILES _____

SOURCE _____ SEC 21 T 110N R 45 TWP Marshfield

DIRECTION & AREA DRAINED flows south & east

MOUTH Redwood River SEC 24 T 110N R 43W TWP unnamed

Name Origin
& Remarks:

3-20-1941 - State P. Dept

6.

NAME ? (stream) CO Wyon ^{Sp. of Minn.}

PRON REF Winchell's Vol. 1 - Pl 78 (page)

OTHER NAMES

SOURCE COUNTY Lincoln MOUTH COUNTY Wyon MILES

SOURCE SEC 22 T 112N R 44W TWP Linneston

DIRECTION & AREA DRAINED Enters from Lincoln Co. in Sec. 19 - 112 St. R 43 W. Nordland TWP. Flowing northeast

MOUTH Yellow Medicine (No. Branch of) SEC 10 T 113N R 43W TWP Eidsvold

Name Origin & Remarks:

3-20-1941 - Walter C. Hunt

NAME P (stream) CO LYON
 1913 STD MAP LYON CO
 REF MINN MAP PUB CO.
 (page)

OTHER NAMES _____

SOURCE COUNTY P MOUTH COUNTY LYON MILES _____

SOURCE _____ SEC _____ T _____ R _____ TWP _____
 DIRECTION & AREA DRAINED ENTERS Co., FROM LINCOLN Co., IN SEC. 19. T 110 R 43
TWP OF COON CREEK AND FLOWS N.E. AND EAST.

MOUTH P COTTONWOOD RIVER SEC 24 T 110 R 43 TWP COON CREEK
 Name Origin
 & Remarks:

Jugalls 2/19/42

6. STREAM SOURCE COUNTY Lyon MOUTH COUNTY Lyon COUNTY Lyon

NAME ?? (CREEK) REF ^{Eddip's} Lake Survey (3-94)(6-21-1939) (page)

~~NAME~~ Ivanhoe Quadrangle MILES ?

OTHER NAMES

SOURCE Wood Lake SEC 4-9 T 110 R 43 TWP Corn Creek

DIRECTION & AREA DRAINED

MOUTH Redwood River SEC T R TWP
Description & Name Origin

1/16/41

Roe

6. SOURCE COUNTY Lyon ? MOUTH COUNTY Lyon COUNTY Lyon

NAME ?? (CREEK) REF Eddy's Lake Survey (3-94) 3/21/1939
(page)

FROM Ivanhoe Quadrangle MILES 2 miles long

OTHER NAMES _____

SOURCE ? SEC _____ T _____ R _____ TWP _____

DIRECTION & AREA DRAINED _____

MOUTH Wood Lake SEC 4-9 T 110 R 43 TWP Boon Creek

Description & Name Origin

1/16/41

Pore

T111-R40

6. SOURCE COUNTY LYON MOUTH COUNTY LYON COUNTY LYON
STREAM _____ PLACE NAMES STUDY MAP No 20
NAME 2 REF Ly. Co. St. Rds. ANDERSON
(page)

PRON _____ MILES _____

OTHER NAMES _____

SOURCE _____ SEC 17 T 110N R 42W TWP LYONS

DIRECTION & AREA DRAINED Flows northeast then east into Lake Marshall
Flows out of Lake Marshall, east to Meadow Creek

MOUTH Meadow Creek SEC 37 T 111N R 40W TWP Lake Marshall

Description &
Name Origin

11/18/40

G. J. G. [Signature]

BASE OBJECT

DESCRIPTION

NUMBER

DATE

1

2

DATE

THEY DEFINED

DIRECTION

SOURCE

DATE

1

2

DATE

NUMBER

OTHER

FROM

TO

DATE

DATE

(Date)

ON THE OTHER HAND, THE

DATE

DATE

DATE

DATE

DATE

DATE

NAME 1 (stream) CO LYON
1913 STD MAP LYON CO.

PRON _____ REF MINN MAP PUB CO
(page)

OTHER NAMES _____

SOURCE COUNTY LYON MOUTH COUNTY LYON MILES _____

SOURCE _____ SEC 16 T 110 R 41 TWP 30 D US

DIRECTION & AREA DRAINED Flows S. N.E. E AND NORTHEAST

MOUTH MEADOW CREEK SEC 31 T 111 R 40 TWP CLIFTON
Name Origin & Remarks:

Jugalski 2/19/42

T111-R41

6. SOURCE COUNTY Lyon MOUTH COUNTY Redwood COUNTY _____
STREAM _____
NAME Meadow Creek REF Upham 315 ^{ME Cauley map Lyon v, Redwood 3}
(page)

PRON _____ MILES _____

OTHER NAMES _____

SOURCE Lake Marshall SEC 36 T 111 R 41 TWP Lake Marshall

DIRECTION & AREA DRAINED Flows N.E.

MOUTH Cottonwood River SEC 7 T 110 R 39 TWP Gales

Description &

Name Origin So named on a recent map.

W. McLean

NAME P (stream) CO LYON 1913 870 MAP LYON Co.

107

PRON REF MINN MAP PUB Co. (page)

OTHER NAMES

SOURCE COUNTY LYON MOUTH COUNTY LYON MILES

SOURCE SEC 20 T 110 R 41 TWP SODUS

DIRECTION & AREA DRAINED Flow & NORTHEAST

MOUTH STREAM SEC 35 T 111 R 41 TWP LAKE MARSHALL

Name Origin
& Remarks:

Jugalkh 2/19/42

6. STREAM SOURCE COUNTY MOUTH COUNTY LYON COUNTY LYON

NAME ?? (CREEK) REF Eddy's Lake Survey (3-41) (6-21-1939) (page)

PRON MILES app 5 miles long

OTHER NAMES

SOURCE ? SEC T R TWP

DIRECTION & AREA DRAINED

MOUTH Marshall Lake SEC T 111 N R 41 W TWP Lake Marshall

Description & Name Origin

This small creek is the inlet to above lake.

1/14/41

Boe

6. SOURCE COUNTY LYON MOUTH COUNTY LYON COUNTY LYON
STREAM 2 PLACE NAMES STUDY MAP No 20
NAME 1 REF Ly. Co. ST Rds ANDERSON
(page)
PRON _____ MILES _____
OTHER NAMES _____
SOURCE _____ SEC 8 T 110N R 41W TWP 30D4S.
DIRECTION & AREA DRAINED Flows northeast
MOUTH Unknown stream SEC 36 T 111N R 41W TWP LAKE MARSHALL
Description & Name Origin

11/8/40

Gerhard

NAME OF THE
DESCRIPTION

NAME SEC L N FILE

VERY DETAILED
DESCRIPTION

SOURCE SEC L N FILE

NAME
OF THE

NAME FILE

NAME (b)(6)

SECRET

SECRET
SOURCE

SECRET
NAME

SECRET
PLACE NAMES
FROM THE

6.

51

NAME _____ (stream) _____ CO LYON _____

PRON _____ REF ANDREAS 1874 atlas p. 178 _____ (page)

OTHER NAMES _____

SOURCE COUNTY LYON _____ MOUTH COUNTY LYON _____ MILES _____

SOURCE _____ SEC 7 T 110 N R 41 W TWP LAKE MARSHALL

DIRECTION & AREA DRAINED FLOWS N.E. _____

MOUTH MARSHALL L. _____ SEC 26 T 111 R 41 TWP LAKE MARSHALL

Name Origin
& Remarks

6-11-41, A.A.F.

6.

55

NAME [?] _____ CO LYON _____
 (stream)

PRON _____ REF ANDREAS 1874 Atlas p 178

OTHER NAMES _____
 (page)

SOURCE COUNTY LYON MOUTH COUNTY LYON MILES _____

SOURCE [?] _____ SEC 16 T 110 N R 41 W TWP [?] _____

DIRECTION & AREA DRAINED FLOWS NORTH AND EAST. _____

MOUTH STREAM SEC 36 T 111 R 41 TWP LAKE MARSHALL
 Name Origin
 & Remarks

6-12-41. A.A.F.

NAME P (stream) CO LYON
1913 STD MAP LYON Co.

PRON _____ REF MINN MAP PUB Co
(page)

OTHER NAMES _____

SOURCE COUNTY LYON MOUTH COUNTY LYON MILES _____

SOURCE _____ SEC 5 T 110 R 41 TWP SODUS

DIRECTION & AREA DRAINED Flows Northeast

MOUTH STREAM SEC 27 T 111 R 41 TWP LAKE MARSHALL

Name Origin
& Remarks:

Jugallyn 2/19/42

NAME P (stream) CO LYON

REF 1913 STD MAP LYON Co
MINN MAP PUB Co
(page)

PRON _____
OTHER NAMES _____

SOURCE COUNTY LYON MOUTH COUNTY LYON MILES _____

SOURCE _____ SEC 7 T 110 R 41 TWP SEDUS

DIRECTION & AREA DRAINED Flows - Northeast

MOUTH STREAM SEC 28 T 111 R 41 TWP LAKE MARSHALL

Name Origin
& Remarks:

Ingalls 2/19/42

NAME ? (stream) CO LYON 161

PRON _____ REF 1913 STD MAP LYON CO
MINN MAP PUB CO
(page)

OTHER NAMES _____

SOURCE COUNTY LYON MOUTH COUNTY LYON MILES _____

SOURCE _____ SEC 7 T 110 R 41 TWP SODUS

DIRECTION & AREA DRAINED Flows N-N.E. AND EAST

MOUTH LAKE MARSHALL SEC 26 T 111 R 41 TWP LAKE MARSHALL

Name Origin
& Remarks:

Jugally 2/9/42

T111-R42

NAME ? (stream) CO LYON

1918 STD MAP LYON CO.

PRON REF MINN MAP PUB CO. (page)

OTHER NAMES

SOURCE COUNTY LYON MOUTH COUNTY LYON MILES

SOURCE LAKE SEC 30 T 111 R 42 TWP LYND

DIRECTION & AREA DRAINED Flows South and East

MOUTH COTTONWOOD RIVER SEC 32 T 111 R 42 TWP LYND

Name Origin & Remarks:

Lugella 3/19/42

6.

170

NAME P (stream) CO LYON
1913 STD MAP LYON CO.

PRON _____ REF MINN MAP LYON CO
(page)

OTHER NAMES _____

SOURCE COUNTY LYON MOUTH COUNTY LYON MILES _____

SOURCE _____ SEC 30 T 111 R 42 TWP LYND

DIRECTION & AREA DRAINED Flows S-N.E. AND EAST

MOUTH COTTONWOOD RIVER SEC 12 T 111 R 42 TWP LYND

Name Origin
& Remarks:

Ingalls 2/19/42

T111-R43

Approved name

Name in use Unnamed Island

Pronunciation

Feature named Island

County Lyon

Location T.111 N.,R.43 W.,sec.34. Island Lake Township.

Names

Comments

McCauley: Shows Island Lake as Dry.

Upham,313: Unnamed. The lake (Island Lake) has a small wooded island.

Andreas: Unnamed. In Island Lake.

Co.map,1913: Unnamed. In Island Lake.

T112-R40

6.

NAME COTTENWOOD? RIVER CO LYON 166
 (stream)
 REF 1913 STD MAP LYON Co.
MINN MAP PUB Co
 (page)

OTHER NAMES _____

SOURCE COUNTY LYON MOUTH COUNTY LYON MILES _____

SOURCE _____ SEC 30 T 109 R 49 TWP SHELburne

DIRECTION & AREA DRAINED Flows N-N.E. AND EAST

MOUTH REDWOOD RIVER SEC 17 T 112 R 40 TWP STANLEY
 Name Origin
 & Remarks:

Legal 3/19/42

NAME Redwood River CO LYONS
(stream)

FROM _____ REF Std. Map McMill Warner Co.
(page)

OTHER NAMES _____

SOURCE COUNTY 2 MOUTH COUNTY 4 MILES _____

SOURCE 2 SEC _____ T _____ R _____ TWP _____
 DIRECTION & AREA DRAINED Enters Co. in sec. 35 T. 109 R. 43 flows N.E. & E,
and leaves Co. from sec. 24 T. 112 R. 40

MOUTH 2 SEC _____ T _____ R _____ TWP _____

Name Origin
& Remarks:

6-17-42 Hall

NAME REDWOOD RIVER CO LYON
 (stream)

PRON _____ REF ANDREAS 1874 Atlas p 178-79
 (page)

OTHER NAMES _____

SOURCE COUNTY LYON MOUTH COUNTY REDWOOD MILES _____

SOURCE _____ SEC _____ T _____ R _____ TWP _____

DIRECTION & AREA DRAINED Enters Lyon Co. in sec. 35 T109R43N. ? flows N.E. into
Redwood Co. in sec. 18 T112NR40N. flowing over northern
part of county

MOUTH MINNESOTA RIVER SEC 20 T 113 R 35 TWP Beaver Falls
 Name Origin & Remarks

6.

STREAM

SOURCE
COUNTY

2

MOUTH
COUNTY

2

COUNTY

LYON

PLACE NAMES STUDY MAP No. 20

NAME

REDWOOD RIVER

REF

Ly. Co. St. Rds. ANDERSON
(page)

PRON

MILES

OTHER
NAMES

SOURCE

SEC

T

R

TWP

DIRECTION &
AREA DRAINED

Enter Lyon Co. from Murray Co. at sec 35 T109N R43W Shelburne Twp.
 flows N.E. & E. leaving Lyon Co. for Redwood Co. at
 sec 13 T112N R40W Stanley Twp.

MOUTH

SEC

T

R

TWP

Description &
Name Origin

11/9/40

Gerhard

NAME OF THE
DIRECTION F

NOISE SEC 1 8 241

THEY DIVINED
DIRECTION F

SOURCE SEC 1 8 241

NUMBER
OTHER

NOISE NUMBER

NAME SEC (date)

SOURCE NUMBER 21004 NAME NO 250

BLANKET

COPY 1
SOURCE

COPY 1
NOISE

COPY 1

0*

6.

NAME Redwood River (stream) ----- CO Wayne -----

PRON ----- REF Winchell's Geol. of Minn. Vol. 1. Pl. 28 (page)

OTHER NAMES -----

SOURCE COUNTY 7 ----- MOUTH COUNTY 7 ----- MILES -----

SOURCE ----- SEC ----- T ----- R ----- TWP -----

DIRECTION & AREA DRAINED Enters from Murray Co. in Sec. 35, T109-R43 N. Shelburne Twp. from northwest diagonally across County, leaving Co. in Sec. 13, T112 N. R46 W. Stanley Twp. into Redwood Co.

MOUTH ? ----- SEC ----- T ----- R ----- TWP -----

Name Origin & Remarks:

3-20-1911. Walter C. Hunt

NAME REDWOOD RIVER (stream) CO LYON

PRON _____ REF 24TH SP. LAWS, OH. 69 TITLE, N.
SESSION 1885 P 206
 (page)

OTHER
 NAMES _____

SOURCE _____ MOUTH _____
 COUNTY _____ COUNTY _____ MILES _____

SOURCE _____ SEC _____ T _____ R _____ TWP _____

DIRECTION &
 AREA DRAINED Leaves Co. from T 112 R 40

MOUTH _____ SEC _____ T _____ R _____ TWP _____

Name Origin
 & Remarks:

Act to appropriate money to aid in building bridge
 in town of Grand View.

Approved March 9th, 1885

J. Galt 2/24/11

NAME REDWOOD RIVER CO Lyon
(stream)

PRON _____ REF Uphear 313
(page)

OTHER NAMES _____

SOURCE COUNTY _____ MOUTH COUNTY _____ MILES _____

SOURCE _____ SEC _____ T _____ R _____ TWP _____

DIRECTION & AREA DRAINED Leaves Co. from T 112 R 40 into Redwood Co.
flows

MOUTH _____ SEC _____ T _____ R _____ TWP _____

Name Origin
& Remarks:

"xxx the vast green prairie there traversed by the Redwood river."

6.

180

NAME REDWOOD RIVER (stream) CO LYON

PRON _____ REF 1913 STD MAP LYON CO
MINN MAP PUB CO (page)

OTHER NAMES _____

SOURCE COUNTY LYON MOUTH COUNTY ? MILES _____

THREE MILE CREEK.

SOURCE COTTONWOOD RIVER SEC 17 T 112 R 40 TWP STANLEY

DIRECTION & AREA DRAINED Flows East and Leaves LYON Co. FROM SEC 24 T112 R40

TWP OF STANLEY INTO REDWOOD COUNTY.

MOUTH _____ SEC _____ T _____ R _____ TWP _____

Name Crigin
& Remarks:

Jugalla 3/19/40

6.

NAME Three Mile Creek (stream) CO Lyon (St. of Minn.)PRON _____ REF Winchells, Vol 1-0178 (page)

OTHER NAMES _____

SOURCE COUNTY Lyon MOUTH COUNTY Lyon MILES _____SOURCE Goose Lake SEC 30 T 111 N R 43 W TWP Island LakeDIRECTION & AREA DRAINED flows northeast & S, E,MOUTH Redwood River SEC 17 T 117 N R 40 W TWP StanleyName Origin
& Remarks:

3-20-1941. Walter A. Smith

6.

NAME Three Mile Creek CO Lyon
(stream)

PRON _____ REF 16th Session 1874 405
Spl. Laws, Chap CLXXIV (page)

OTHER NAMES _____

SOURCE COUNTY _____ MOUTH COUNTY _____ MILES _____

SOURCE _____ SEC _____ T _____ R _____ TWP _____

DIRECTION & AREA DRAINED _____

MOUTH Redwood River SEC 17 T 11 R 40 TWP _____
Name Origin act appropriating money for bridge
& Remarks near Marshall approved March 9, 1874

RR 2/13/4

NAME 3 MILE CREEK (stream) CO LYON

PRON _____ REF ANDREAS 1874 atlas p 178
(page)

OTHER NAMES _____

SOURCE COUNTY LYON MOUTH COUNTY LYON MILES _____

SOURCE _____ SEC 27 T 111 N R 43 TWP ?

DIRECTION & AREA DRAINED FLows N.E. AND S.E.

MOUTH REDWOOD RIVER SEC 17 T 112 R 40 TWP ?

Name Origin
& Remarks

6-11-41. A.A.F.

6.

NAME THREE MILE CREEK CO LYON
(stream) 1909-12 Report water resources invent.

PRON _____ REF STATE DRAINAGE COMM.
(page) 591

OTHER NAMES _____

SOURCE _____ MOUTH _____
COUNTY LYON COUNTY _____ MILES _____

SOURCE _____ SEC _____ T 111N R 43W TWP _____

DIRECTION & AREA DRAINED Flows northeast

MOUTH REDWOOD RIVER SEC _____ T 112N R 40W TWP _____

Name Origin
& Remarks:

(Mississippi River Drainage)

2-25-41

A. P. Asmussen

6. SOURCE COUNTY LYON MOUTH COUNTY LYON COUNTY LYON
STREAM

NAME THREE MILE CREEK REF Upham 315
(page)

PRON _____ MILES _____

OTHER NAMES _____

SOURCE _____ SEC _____ T _____ R _____ TWP _____

DIRECTION & AREA DRAINED a northern tributary of the Redwood river

MOUTH Redwood river SEC 17 T 112 R 40 TWP _____

Description &
Name Origin

it is nearly parallel with the Redwood river and
three to five miles distant along all its course.

7/3/40
Sus Henshaw

6. SOURCE COUNTY ? MOUTH COUNTY LYON COUNTY LYON

NAME THREE MILE CREEK REF Ly. Co. ST. 150 PLACE NAMES STUDY MAP No. 20
SANDERSON
(page)

PRON _____ MILES _____

OTHER NAMES _____

SOURCE ? SEC _____ T _____ R _____ TWP _____

DIRECTION & AREA DRAINED Enters Lyon Co from Lincoln Co. at Sec. 7. T. 11 N. R. 43 W.
Island Lake Twp. flows N. E. Key St.

MOUTH Redwood R. SEC 17 T 11 N R 40 W TWP STANLEY

Description &
Name Origin

11/18/40

Grohard

N2

NAME OR TYPE
DESCRIPTION

MOON SEC I B JAL

WEY DEFINED
DIRECTION

SOURCE SEC A B JAL

NUMBER
OF

BYON TIMES

NAME AREA (b/c)

BYON NAMEZ ZINDY MAF NO

BYON

COMMA
SOURCE

COMMA
MOON

COMMA

NAME THREE MILE CREEK CO LYONS,
(stream)

FRON _____ REF Std. Map McGill Warner Co.
(page)

OTHER NAMES _____

SOURCE COUNTY LYON MOUTH COUNTY LYON MILES _____

SOURCH _____ SEC 19 T 111 R 43 TWP ISLAND LAKE,

DIRECTION & AREA DRAINED flows N.E. + S.E.

MOUTH REDWOOD RIVER SEC 17 T 112 R 40 TWP STANLEY,

Name Origin
& Remarks:

6-17-42 Hall
58

6. STREAM SOURCE COUNTY Lincoln MOUTH COUNTY Lyon COUNTY Lyon
x Co. atlas 1914, 1902
NAME Three Mile Creek REF Upham 315
M E Cauley map Lyon (PAGE) 1, 2 - Lincoln 2
PRON _____ MILES _____
OTHER NAMES _____
SOURCE _____ SEC 22 T 111 R 44 TWP Lake Stary
DIRECTION & AREA DRAINED a Northern tributary of the Redwood river, with which it is nearly parallel and 3 to 5 miles distant along all its course * Flow E.N.
MOUTH Redwood River SEC 17 T 112N R 40W TWP Stanley
Description & Name Origin

W. L. Keenan

6.

171

NAME THREE MILE CREEK CO. LYON
(stream)PRON _____ REF 1913 STD MAP LYON Co.
MINN MAP PUB Co.
(page)

OTHER NAMES _____

SOURCE COUNTY P. MOUTH COUNTY LYON MILES _____

SOURCE _____ SEC _____ T _____ R _____ TWP _____

DIRECTION & AREA DRAINED ENTERS LYON Co., FROM LINCOLN Co., IN SEC 19-T111 R43
ISLAND LAKE TWP, AND FLOWS N.E. AND S.E.MOUTH REDWOOD RIVER SEC 17 T 112 R 40 TWP STANLEY.Name Origin
& Remarks:

Lugach 2/19/42

T112-R41

6. SOURCE COUNTY LYON MOUTH COUNTY LYON COUNTY LYON

NAME 2 REF LY. Co. St. Rds PLACE NAMES STUDY MAP No. 30
(page) ANDERSON

PRON _____ MILES _____

OTHER NAMES _____

SOURCE _____ SEC 10 T 112N R 42W TWP GRANDVIEW

DIRECTION & AREA DRAINED East

MOUTH 3 Mile Creek SEC 7 T 112N R 41W TWP Fair View

Description &
Name Origin

11/18/40

Gerhard

54

DATE OF THE
RESOLUTION #

MOBILE SEC 1 2 3 4 5 6 7 8 9 10 11 12

THEY DEVIATED
DIRECTION #

BOURNE SEC 1 2 3 4 5 6 7 8 9 10 11 12

THESE
OFFERS

BY THE OFFICE

THEY

(page)

PLACE NAMES STUDY MAP NO

SECTION #

SECTION #

SECTION #

SECTION #

SECTION #

SECTION #

SECTION #

T112-R42

6.

44

NAME _____ (stream) _____ CO LYON _____

PRON _____ REF ANDREAS 1874 atlas ¹ 178
(page) _____

OTHER NAMES _____

SOURCE COUNTY LYON MOUTH COUNTY LYON MILES _____

SOURCE ? SEC 11 T 111 N R 43 W TWP ?

DIRECTION & AREA DRAINED FLOWS N.E. AND EAST. _____

MOUTH 3 MILE CREEK SEC 33 T 112 R 42 TWP GRANDVIEW

Name Origin
& Remarks

This stream has a small branch.

6-11-41. A.A.F.

6. SOURCE COUNTY LYON MOUTH COUNTY LYON COUNTY LYON
STREAM 2 PLACE NAMES STUDY/MAP No. 20
NAME _____ REF Ly. Co. ST. Rds. ANDERSON
(page)

PRON _____ MILES _____

OTHER NAMES _____

SOURCE _____ SEC 1 T 11N R 43W TWP ISLAND LAKE

DIRECTION & AREA DRAINED NE then SE

MOUTH 3 Mile Creek SEC 33 T 112N R 42W TWP GRAND VIEW
Description & Name Origin

11/18/40

Gurhard

57

How. Oly. Syn
Description of

MONTH ----- SEC ----- J ----- V ----- IRI -----

WHAT DEVICES
DISCUSSION ?

SOURCE ----- SEC ----- J ----- V ----- IRI -----

NOTES
OTHER

BYOM ----- NUMBER -----

NAME ----- (Date) -----

PLACE NAMES STUDY MAP NO

CLASSIFIED SOURCE CLASSIFIED SOURCE CLASSIFIED SOURCE

6.

172

NAME P (stream) CO LYON
 REF 1919 STD MAP LYON CO
MINN MAP PUB CO
 (page)

OTHER NAMES _____

SOURCE COUNTY LYON MOUTH COUNTY LYON MILES _____

SOURCE _____ SEC 11 T 111 R 43 TWP ISLAND LAKE

DIRECTION & AREA DRAINED FLows - N.E. AND SOUTHEAST

MOUTH THREE MILE CREEK SEC 33 T 112 R 42 TWP GRAND VIEW
 Name Origin
 & Remarks:

Jugally 3/19/42

T112-R43

T113-R40

Approved name

Name in use Unnamed Lake

Pronunciation

Feature named Lake

County Lyon

Location T.113 N.,R.40 W.,sec.21,22,27,28. Lucas Township.

Names

Comments

McCauley: Shown as swamp.

Andreas: Shown as marsh.

Winchell, 1:pl.28: Unnamed.

T113-R41

6.

NAME Yellow Medicine River (stream) CO Lyon
(West of Minn.)

PRON _____ REF Winchell's Vol. 1 - Pl. 28
(page)

OTHER NAMES _____

SOURCE COUNTY Lyon MOUTH COUNTY Yellow Medicine MILES _____

SOURCE _____ SEC 7 T 13N R 4W TWP Westerheim

DIRECTION & AREA DRAINED Leaves Lyon Co. in Sec. 1-113N. R 4W - Westerheim Twp.
flowing northeast

MOUTH Minnesota River SEC 28 T 15N R 38W TWP Sioux Agency
Name/Origin & Remarks: 3-20-1941 - Stella C. Hunt

NAME YELLOW MEDICINE R. CO LYONS.
(stream)

PRON _____ REF Std. Map McGill Warner Co.
(page)

OTHER NAMES _____

SOURCE COUNTY 2 MOUTH COUNTY 2 MILES _____

SOURCE _____ SEC _____ T _____ R _____ TWP _____

DIRECTION & AREA DRAINED Enter Co. in sec. 19 T. 112 R. 43 and flows N.E.

and leaves Co. from sec. 6 T. 113 R. 41.

MOUTH _____ SEC _____ T _____ R _____ TWP _____

Name Origin
& Remarks:

6-17-42 Hall

6.

STREAM

SOURCE COUNTY

Lyon

MOUTH COUNTY

?

COUNTY

LYON

PLACE NAMES STUDY MAP No. *20*

NAME

YELLOW Medicine River

REF

Ly. Cost. RDSA ANDERSON
(page)

PRON

MILES

OTHER NAMES

SOURCE

SEC

14

T

113N

R

42W

TWP

Westerheim

DIRECTION & AREA DRAINED

East then northeast, leaving Lyon Co. and entering Yellow Medicine Co at Sec 6 T 113N R 41W Valler Twp.

MOUTH

?

SEC

T

R

TWP

Description & Name Origin

11/18/40

Griffith

NAME OF THE
DESCRIPTION

NAME OF THE ----- SEC -----

THEY DEVISED
DESCRIPTION

SOURCE ----- SEC -----

TYPE OF
OTHER

NAME ----- NAME

NAME ----- SEC ----- (b7e)

PLACE NAMES STUDY MAP NO

NAME

NAME
SOURCE

NAME
SOURCE

NAME

6.

176

NAME YELLOW MEDICINE RIVER CO LYON
(stream)

1913 STD MAP LYON Co.

PRON _____ REF MINN MAP PUB Co
(page)

OTHER NAMES _____

SOURCE COUNTY _____ MOUTH COUNTY _____ MILES _____

SOURCE _____ SEC _____ T _____ R _____ TWP _____
ENTERS LYON Co. FROM LINCOLN Co., IN SEC 7 T 11 S R 4 E

DIRECTION & AREA DRAINED EIDSVOLD TWP AND FLOWS E-S-E-AN NORTHEAST AND LEAVES Co., FROM SEC. 6 T 11 S R 4 E. VALLERS TWP INTO YELLOW MEDICINE Co.

MOUTH _____ SEC _____ T _____ R _____ TWP _____

Name Origin & Remarks:

Jugala 2/19/42

T113-R42

NAME Mud Creek (stream) ----- CO Lyon -----
 Geol. of Minn.

PRON ----- REF Winchell's - Vol 1 - Pl 8
 (page)

OTHER NAMES -----

SOURCE COUNTY Lincoln ----- MOUTH COUNTY Lyon ----- MILES -----

SOURCE ? ----- SEC 9 T 113N R 45W TWP Marble -----

DIRECTION & AREA DRAINED Enters from Yellow Medicine Co. in Sec. 5 - T113N - R42W - Westerkheim Twp.
Flows S.E. -----

MOUTH Yellow Medicine River SEC 8 T 113N R 42W TWP Westerkheim
 Name Origin
 & Remarks:

3-18-1941 - Walter C. Hunt

6.

STREAM

SOURCE COUNTY 2

MOUTH COUNTY LYON

COUNTY LYON

PLACE NAMES STUDY MAP No. 20

NAME NORTH BRANCH - Yellow Medicine RIVER

REF Ly. Co. St. Rds. ANDERSON (page)

PRON _____ MILES _____

OTHER NAMES _____

SOURCE ? SEC T R TWP ?

DIRECTION & AREA DRAINED

enters Lyon Co. fr Lincoln Co. at sec 7 T 113 N R 43 W - Taunton Twp. flows East

MOUTH

Yellow Medicine R. SEC 14 T 113 N R 42 W TWP Westerheim

Description & Name Origin

NAME YELLOW MEDICINE ^{R.} (NORTH BRANCH) CO LYON.
(stream)

PRON _____ REF Std. Map McGill Warner Co
(page)

OTHER NAMES _____

SOURCE COUNTY 2 MOUTH COUNTY LYON MILES _____

SOURCH _____ SEC _____ T _____ R _____ TWP _____

DIRECTION & AREA DRAINED Enters Co. in sec. 30 T. 113 R 43 & flows N. & E.

MOUTH YELLOW MEDICINE R SEC 11 T 113 R 42 TWP WESTERHEIM
Name Origin & Remarks:

6-17-42 Hall

6.

STREAM SOURCE MOUTH COUNTY LYON : COUNTY LYON COUNTY LYON
COUNTY LYON

PLACE NAMES STUDY MAP No. 2

NAME YELLOW MEDICINE RIVER (SOUTH BRANCH) REF Minn 1940 Hwy map
(page)

PRON _____ MILES _____

OTHER NAMES _____

SOURCE _____ SEC _____ T 112 N R 43 W TWP _____

DIRECTION & AREA DRAINED *flowing north east*
into

MOUTH YELLOW MEDICINE RIVER SEC _____ T 113 N R 42 W TWP _____

Description & Name Origin

1/2/41 Schieck

UNITED STATES
DEPARTMENT OF JUSTICE

REPORT

200

1

3

100

UNITED STATES
DEPARTMENT OF JUSTICE

REPORT

200

1

3

100

UNITED STATES
DEPARTMENT OF JUSTICE

REPORT

UNITED STATES

UNITED STATES

UNITED STATES

(b)(1)

UNITED STATES

UNITED STATES

UNITED STATES

UNITED STATES

2608

6.

NAME Yellow Medicine ^{River} (So. Branch of) - co Lyon - - - -
 (stream)

PRON - - - - - REF Winchell's ^{Geol. of Minn.} Vol. 1 Pl. 48
 (page)

OTHER NAMES - - - - -

SOURCE COUNTY Lincoln MOUTH COUNTY Lyon MILES - - - - -

SOURCE - - - - - SEC 4 T 110N R 44W TWP Wake Steeple

DIRECTION & AREA DRAINED east
Enters Lyon Co. in Sec. 7, T. 111N, R. 43 W. Island Lake S. W. P. flowing south & west.

MOUTH Yellow Medicine River SEC 8 T 113N R 47W TWP Westerheim

Name Origin
& Remarks:

3-20-1941 - Hattie P. Hunt

6.

(SOUTH BRANCH)
 NAME YELLOW MEDICINE RIVER CO LYON
 (stream)
 REF 1913 STD MAP LYON CO
MINN MAP PUB CO.
 (page)

174

PRON _____
 OTHER NAMES _____

SOURCE COUNTY ? MOUTH COUNTY LYON MILES _____

SOURCE _____ SEC _____ T _____ R _____ TWP _____
 DIRECTION & AREA DRAINED ENTERS LYON CO., FROM LINCOLN CO., IN SEC. 7 T 111 R 43
ISLAND LAKE TWP AND FLOWS N. AND NORTHEAST

MOUTH YELLOW MEDICINE RIVER SEC 7 T 113 R 42 TWP WESTERHEIM
 Name Origin & Remarks:

Ingalls 2/19/42

6. SOURCE COUNTY 2 MOUTH COUNTY Lyon COUNTY Lyon
STREAM _____ PLACE NAMES STUDY MAP No. 20
NAME South BRANCH YELLOW MEDICINE R. REF LY. Co. ST. Rds. ANDERSON
(page)

PRON _____ MILES _____

OTHER NAMES _____

SOURCE 2 SEC _____ T _____ R _____ TWP _____
DIRECTION & AREA DRAINED Enter Lyon Co from Lincoln Co. at sec 7 T111N R43W
Island Lake Twp, flows N.E.

MOUTH Yellow Medicine R. SEC 14 T 113N R 42W TWP Westerheim
Description & Name Origin

11/18/40

Garhard

NAME OF THE
DIRECTOR

MONTH: _____ SEC: _____ I: _____ F: _____ DAY: _____

TYPE OF THE
DIRECTOR

SOURCE: _____ SEC: _____ I: _____ F: _____ DAY: _____

TYPE
CLASS

BY: _____

DATE: _____

(b)(7)(e)

BY THE DIRECTOR

NAME

CLASS

CLASS

CLASS

SOURCE

CLASS

6.

STREAM

SOURCE
COUNTYMOUTH
COUNTYLyon^{xo}

COUNTY

Co. Atlas 1914, 1902

NAME

South BRANCH Yellow Medicine River REF Min. Plat 1916
m^c early map Lyon 1, 2 (page)

PRON

MILES

OTHER
NAMES

SOURCE

SEC

T

R

TWP

DIRECTION &
AREA DRAINEDFlows northeast^x

MOUTH

Description &
Name Origin

SEC

7^{xo}

T

113N^{xo}

R

47W^{xo}

TWP

Westerheim^{xo}

Cannot trace on map

NAME ? - - - - - (stream) CO LYON
1913 STD MAP LYON CO

PRON - - - - - REF MINN MAP PUB CO
(page)

OTHER NAMES - - - - -

SOURCE COUNTY LYON MOUTH COUNTY LYON MILES - - - - -

SOURCE - - - - - SEC 23 T 113 R 42 TWP WESTERHEIM

DIRECTION & AREA DRAINED Flows N.W.-N-E-AND NORTHEAST

MOUTH YELLOW MEDICINE RIVER SEC 11 T 113 R 42 TWP WESTERHEIM
Name Origin & Remarks:

Jugala 2/19/42

T113-R43

NAME YELLOW MEDICINE R. (SO. BR. of) CO LYONS.
(stream)

FROM _____ REF Std. Map McGill Warner Co.
(page)

OTHER
 NAMES _____

SOURCE COUNTY 2 MOUTH COUNTY LYON. MILES _____

SOURCE 2 SEC _____ T _____ R _____ TWP _____

DIRECTION &

AREA DRAINED Enters Co. in sec. 7 T. 111 R. 43 and flows N.E.

MOUTH YELLOW MEDICINE R. SEC 35 T 113 R 43 TWP EIDSVOLD.

Name Origin
 & Remarks:

6-17-42 Hall.

6. SOURCE COUNTY 2 MOUTH COUNTY LYON COUNTY LYON
STREAM

PLACE NAMES STUDY MAP No. 20

NAME 2 REF LY. CO. ST. RDS. ANDERSON
1 (page)

PRON _____ MILES _____

OTHER NAMES _____

SOURCE ? SEC _____ T _____ R _____ TWP _____

DIRECTION & AREA DRAINED Enters Lyon Co. from Lincoln Co. at Sec 19 T112N R43W
nordland Twp. of lacs N.E.

MOUTH So. Branch Yellow medicine
River SEC 35 T 13 N R 43 W TWP Eidsvoed

Description &
Name Origin

11/18/40

Richard

6.

177

NAME P (stream) CO LYON

1918 37D MAP LYON CO

PRON REF MINN MAP PUB CO (page)

OTHER NAMES

SOURCE COUNTY P MOUTH COUNTY LYON MILES

SOURCE SEC T R TWP ENTERS LYON CO., FROM LINCOLN CO., IN SEC 7-T112 R49
DIRECTION & AREA DRAINED NORRLAND TWP AND FLOWS N.E. AND NORTH.

MOUTH YELLOW MEDICINE SEC 9 T 119 R 49 TWP EIDSKOLD
Name Origin & Remarks: RIVER

Jugala 2/19/42

NAME P (stream) CO LYON

PRON _____ REF 1913 STD MAP LYON CO.
MINN MAP PUB CO. (page)

OTHER NAMES _____

SOURCE COUNTY P MOUTH COUNTY LYON MILES _____

SOURCE _____ SEC _____ T _____ R _____ TWP _____

DIRECTION & AREA DRAINED ENTERS LYON CO, FROM LINCOLN CO, IN SEC. 30 T 113 R 43
EIDSKOLD TWP AND FLOWS N.E AND EAST.

MOUTH STREAM SEC 21 T 113 R 43 TWP EIDSKOLD

Name Crigin
& Remarks:

Lugalla 2/19/42

NAME ? (stream) CO LYON

1913 870 MAP LYON Co

PRON _____ REF MINN MAP PUB Co (page) _____

OTHER NAMES _____

SOURCE COUNTY _____ MOUTH COUNTY _____ MILES _____

SOURCE _____ SEC _____ T _____ R _____ TWP _____

DIRECTION & AREA DRAINED ENTERS LYON Co. FROM LINCOLN Co., IN SEC 19 T13 R43 EIDSVOLD TWP AND FLOWS E- AND NORTH

MOUTH YELLOW MEDICINE RIVER SEC 9 T 13 R 43 TWP EIDSVOLD
Name Crigin & Remarks:

Logan 2/19/42

6.

176

NAME ? (stream) CO LYON
1913 STD MAP LYON Co.

PRON _____ REF MINN MAP PUB Co.
(page)

OTHER NAMES _____

SOURCE COUNTY ? MOUTH COUNTY LYON MILES _____

SOURCE _____ SEC _____ T _____ R _____ TWP _____
DIRECTION & AREA DRAINED ENTERS LYON Co. FROM LINCOLN Co. IN SEC 19 T 112 R 49

NORDLAND TWP AND FLOWS NORTHEAST
(SOUTH BRANCH)

MOUTH YELLOW MEDICINE SEC 30 T 119 R 49 TWP EIDSVOLD
Name Origin & Remarks: RIVER

Jugalls 2/19/42

Miscellane

4.

VILLAGE (former fur trading post) Co LYON

NAME ? ? REF Ughain 313 (page)

PRON PO HIST

OTHER NAMES CO ST?

EXACT SITE in N.E. quarter of Section 33 T 111 R 42 TWP LYND

GEN LOC this site was near the present railway village of Lynd. FIRST SETTLED

PLAT INCORP

Description & Name Origin James W. Lynd, in whose honor Lynd township was so named, after 1857 removed his post or station from Section 5, Lyons one or two miles down the Redwood river to this site as noted above.

7/2/40 Gus Henzler

4.

VILLAGE (former fur trading post Co.)

LYON

NAME

??

REF

Upham 313

(page)

PRON

PO
HIST

OTHER
NAMES

CO
ST?

EXACT
SITE

in section 5

T

110

R

42

TWP

Lyon

GEN
LOC

FIRST
SETTLED

PLAT

INCRP

Description &
Name Origin

James W. Lynd, in whose honor Lynd township was so named, had a fur trading station at this site during 1855-57.

7/2/40

Elus Henjinn

6.

STREAM SOURCE
COUNTYMOUTH
COUNTY

COUNTY

Lyon

x Co. Atlas 1914, 1902

NAME Yellow Medicine River^{xo}

REF Min Plat 1916

M^s Cauley map Lyon 1/2 (page)

PRON

MILES

OTHER
NAMES

SOURCE

SEC

T

R

TWP

DIRECTION &
AREA DRAINED

Flows thru the Northwestern part of Lyon Co. x flows N.E.

MOUTH

SEC

T

R

TWP

Description &
Name Origin

Cannot trace on map

4.

VILLAGE

Co

Lyon

NAME

Tracy

REF

Stennett 144

(page)

PRON

PO

HIST

OTHER NAMES

[Coda]

CO

ST?

EXACT SITE

T 109 R 40 TWP

GEN LOC

FIRST SETTLED

PLAT

INCORP

Description &
Name Origin

"Current name"

4/29/41 J. Abernethy

7. NATURAL FEATURE SPRINGS Co. LYON

NAME SULPHUR SPRINGS REF M.H.S. 1 Vol. XIV 250
(page)

PRON _____ AREA & DIMENS _____

OTHER NAMES _____

EXACT SITE _____ T 109^P R 40^P TWP _____

GEN LOC On the Cottonwood River, south of
Description & Name Origin present town of Amidet.

DL

NAME [SOUTH NORA] CO LYON
 (village)

PRON _____ REF Stennett's C & W Place Names - 149
 (Page)

OTHER NAMES BURCHARD PO HIST _____

EXACT SITE _____ T 109 R 43 TWP _____

GEN _____ CO _____
 LOC _____ ST? _____

FIRST SETTLED _____

PLAT _____ INCORP _____

Name Origin
 & Remarks:

Abandoned name

NAME SARATOGA CO LYON
 (village)
 PRON MINN ANNALS
 REF St. P. D. Press, P. 2, Col. 4, June 15, 1872
Saturday. (page)
 OTHER NAMES SPRING WATER PO
 HIST
 EXACT SITE T 109 R 41 TWP *Benton*
 GEN CO
 LOC ST
 FIRST SETTLED PLAT INCORP

Name Origin

& Remarks: Letter to the editor: "At Saratoga or Spring Water, on the Cottonwood river, there are about six or seven hundred acres of timber and at Lake Benton 800 acres..."

BPC 6/9/41.

ITEM 723, P3. PETERSON

UNITED STATES
KING

LEVI

INCORP

1900
000

25
00

STATE
OFFICE

181

WIND
METER

100
10

1900

181

1900

10

(4, 11/10)

NAME

[ST. MARK]
(village)

CO

Lyon

PRON

REF

Stennett's CNV Place Names - 149
(Page)OTHER
NAMES

GARVIN

FO

HIST

EXACT

SITE

T

109

R

41

TWP

GEN

CO

LOC

ST?

FIRST

SETTLED

PLAT

INCORP

Name Origin
& Remarks:

Abandoned Name

4.

VILLAGE

Co

Lyon

NAME

x OLD LYND

REF

x Lyon Co. Atlas, 1914, 1902
• McCauley Map Lyon Co (page) 25

PRON

PO
HISTOTHER
NAMESCO
ST?EXACT
SITE

x NW 1/4 of Sec 27° T 111 N° R 42 W° TWP x Lynd°

GEN
LOCFIRST
SETTLED

PLAT

INCOFP

Description &
Name Origin

• Not shown on map

E. J. Hanson

2.

T. 112. R. 43

NAME Minnesota CO Lyon
(township)PRON REF 22nd Session 1881 903
SPT. LAWS, Chap 342 (page)OTHER NAMES [Nordland] T 112 R 43GEN FIRST
LOC SETTLEDORGAN-
IZEDName Origin
& Remarks:Act to change township name
approved March 3, 1881

B.P.C. 2/21/41

NAME ----- Minneota ----- CO LYON -----
(Village)

PRON ----- REF 101 Best Stories of Minnesota by Merle Potter p72-75 ----- (page)

OTHER NAMES ----- Pumpa - Eidsvold - Oslo - Upper Yellow ----- PO
Medicine Crossing - Nordland - Northland ----- HIST
and Jaegerville

EXACT SITE ----- T 113 ----- R 43 ----- TWP

GEN ----- CO
LOC ----- ST?

FIRST SETTLED -----

PLAT ----- INCORP -----

Name Origin Irate Indian having ordered bottle of bitters from Dr. Seak,
& Remarks: returned complaining "Minneota," meaning "Big Water," bitters had
been cut. Minneota's first name was "Pumpa," meaning "Water tank" in Swedish.
Other proposals were "Eidsvold," "Oslo," "Upper Yellow Medicine Crossing,"
"Nordland," "Northland," and Jaegerville (maybe Jaegerville) in honor of
W.L. Jage.

Wallace Mattson

12/12/40

11

NAME H. R. MARCY'S MILL ~~(village)~~ CO Lyon West of Minn.

PRON _____ REF Winchells vol. I
(page) 1611

OTHER NAMES _____ PO HIST _____

EXACT SITE Sec 23 T 111 N R 42 W TWP LYND

GEN LOC On Redwood River CO ST? _____

FIRST SETTLED _____ PLAT _____ INCORP _____

Name Origin
& Remarks:

6-11-41 E. Havens

4.

NAME LYND'S POST CO LYON
(village) quarterly

PRON _____ REF MHS, Vol. II, 380
(page)

OTHER NAMES _____ PO HIST _____

EXACT SITE NE quarter of sec. 33 T 11L R 47 TWP LYND

GEN LOC On Redwood River CO _____ ST? _____

FIRST SETTLED _____

PLAT _____ INCORP _____

Name Origin
& Remarks:

James Lynd had a post in NE quarter of sec. 33, Lynd Twp., after 1857.

4. Trading post

NAME LYND'S POST CO LYON
(village) Quarterly

PRON _____ REF M.H.S. 1 Vol. XI 380
(page)

OTHER NAMES _____ PO HIST _____

EXACT SITE Section 5 T 110 R 47 TWP Lyon

GEN LOC On Redwood River CO ST? _____

FIRST SETTLED _____

PLAT _____ INCORP _____

Name Origin & Remarks: James Lynd had a post in Lyon
twp., Lyon County from 1855-1857.

DL

4.

NAME GREEN VALLEY CO LYON
(Village)

PRON _____ REF Marshall Messenger 9-18-40
(page)

OTHER NAMES ST. CLOTILDE'S PARISH PO HIST _____

EXACT SITE _____ T 112 R 41 TWP _____

GEN LOC near Marshall CO ST? _____

FIRST SETTLED _____

PLAT _____ INCORP _____
Name Origin & Remarks:

4.

VILLAGE

Co

Lyon

NAME

GARVIN

REF

Stennett

(page)

PRON

PO

HIST

OTHER
NAMES

[St. Mark]

CO

ST?

EXACT
SITE

T 109 R 41 TWP

GEN
LOCFIRST
SETTLED

PLAT

INCORP

Description &
Name Origin

"Current name"

1/29/41 Jay Stenwald

9. PARK

PARK

Co

LYON

NAME

FAIR VIEW PARK

REF

Lyon Co. Platbook, 1902

17
(page)

PROB

AREA &
DILEMS

McCawley map Lyon

OTHER
NAMES

EST

EXACT
SITE

Section 33

T 112 N R 41 W

TWP FAIRVIEW

GEN
LOC

Description &
Name Origin

Not on map

Reuben Johnson

2.

T. 113. R. 43

NAME Eidsvold (township) CO Lyon

PRON _____ REF _____ (page) _____

OTHER NAMES [Upper-yellow Medicine] T 113 R 43

GEN _____ FIRST SETTLED _____
LOC _____

ORGAN-
IZED

Name Origin
& Remarks:

*Act authorizing name change of town.
Approved Febry 19, 1875*

BPE 2/14/41

2.

T. 113. R. 43

NAME Eidsvold CO Lyon
(township)

as printed.

PRON _____ REF 22nd Session 1881 161
5pt. Laws, Chap 26 (page)

OTHER NAMES _____ T 113 R 43

GEN _____ FIRST SETTLED _____
LOC _____

ORGAN-
IZED

Name Origin
& Remarks:

*Act to incorporate village Minneata
approved Jan 21, 1881*

B.P.C 2/20/41

6. SOURCE COUNTY Lincoln MOUTH COUNTY Lyon
STREAM COUNTY Lincoln COUNTY Lyon
NAME COON CREEK REF McCauley map Lyon & Upham 312 (page)

PRON _____ MILES _____

OTHER NAMES _____

SOURCE Dead Coon Lake SEC _____ T _____ R _____ TWP _____

DIRECTION & AREA DRAINED Flows thru Coon Creek twp in Lyon Co.

MOUTH _____ SEC _____ T _____ R _____ TWP _____

Description & Name Origin

Named from Dead Coon Lake, its source in Lincoln County.

[Signature]

Not shown on map

4.11

NAME CAMDEN MILLS (village) CO LYON West of Minn.

PRON _____ REF Winchells vol. I (page) 611

OTHER NAMES _____ PO HIST _____

EXACT SITE SE 1/4 of sec. 32 T 111 N R 42 W TWP LYND

GEN LOC On Redwood River CO ST? _____

FIRST SETTLED _____ PLAT _____ INCORP _____

Name Origin & Remarks: mill, having a 21 ft. head, is owned by V. M. Smith,

6-11-41 E. J. Haranough

NAME Orara (township) ----- CO LYON
mun. annuals

PRON ----- REF Folkebladet June 28-1885
 (page) 120-5

OTHER NAMES ----- T ----- R -----

GEN ----- FIRST
 LOC ----- SETTLED -----

ORGAN-
 IZED

Name Origin

& Remarks: xx

The storm covered an area of 15 miles, starting in Orara Twp. Lyon County.

Richard 7/22/41

Norbeck # 164

MASSO
LERO
JAMES O'NEIL
& COMPANY

4.

NAME CERESCO CO LYON
 (village) *mine annuals*

PRON REF St. Paul Dispatch Sept 22 1874
 (page) 6 col 1

OTHER NAMES PO HIST

EXACT SITE T R TWP

GEN LOC CO ST?

FIRST SETTLED PLAT INCORP

Name Origin
 & Remarks:

"A grist mill, costing \$10,000 x x at Ceresco,
 Lyon County will soon be in operation.

Perhard 7/30/41

C.O. Peterson Item # 648

4.

NAME JOHNSVILLE CO LYON
(village)

PRON _____ REF ? _____ (page)

OTHER NAMES _____ PO HIST _____

EXACT SITE _____ T _____ R _____ TWP _____

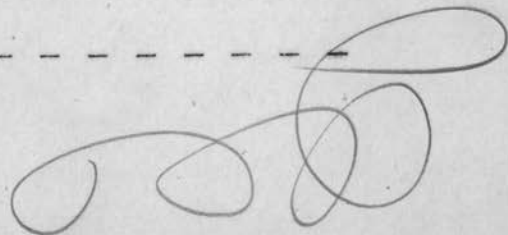
GEN LOC _____ CO ST? _____

FIRST SETTLED _____

PLAT _____ INCORP _____

Name Origin
& Remarks:

Trinity Lutheran Church
Tracy



4.

NAME MORNING SIDE HEIGHTS CO LYON
(village)

PRON _____ REF Marshall Messenger 6-24-40
(page)

OTHER NAMES _____ PO HIST _____

EXACT SITE _____ T _____ R _____ TWP _____

GEN _____ CO _____
LOC _____ ST? _____

FIRST SETTLED _____

PLAT _____ INCORP _____

Name Origin
& Remarks:

Ray Graham

4.

NAME LIBERTY PARK CO LYON
(Village)

PRON _____ REF Messenger (Marshall) 6-24-40
(page)

OTHER NAMES _____ PO HIST _____

EXACT SITE _____ T _____ R _____ TWP _____

GEN _____ CO _____
LOC _____ ST? _____

FIRST SETTLED _____

PLAT _____ INCORP _____

Name Origin
& Remarks:

M. C. Stanwood



4.

NAME LIBERTY PARK CO LYON
(village)

PRON _____ REF Marshall Messenger 6-24-40
(page)

OTHER NAMES _____ PO HIST _____

EXACT SITE _____ T _____ R _____ TWP _____


GEN _____ CO _____
LOC _____ ST? _____

FIRST SETTLED _____

PLAT _____ INCORP _____

Name Origin
& Remarks:

Mc. Starnwood



10. URBAN Co Lyon
FEATURE park

MUN Marshall

NAME Liberty park REF Marshall Dly Messenger-6/24/40
(page)

PRON _____ EST _____

OTHER AREA &
NAMES DIMENS T III R 41

LOCA-
TION _____

Description &
Name Origin

11.

MISCELLANEOUS

COUNTY

Co LYON

MUN

chap. LXXXIII

NAME

LYON

REF

15th

Session Genl. Laws 202 YR 1873
(page)

PRON

EST

OTHER
NAMES

GEN
LOC

EXACT
SITE

T

R

TWP

Description &
Name Origin

Act approved March 10, 1873, to attach
the county of Lyon to the county of Redwood
for judicial purposes. effective with passage

2/11/41 F. Bienappfl

11.

MISCELLANEOUS

Co. Lyon -----

MUN -----

NAME

Lyon ----- REF 14th session 1872 418
(page)

PRON -----

EST -----

OTHER
NAMES -----GEN
LOC -----EXACT
SITE

T -----

R -----

TWP -----

Description &
Name Origin

Act for an act to establish the
County Seat of Lyon Co. to be voted on next
general election. Proposed site (no name)
NW 1/4 Sec 27, T 111, R 42.

If voters reject above, seat will be
permanently at SE 1/4 Sec 33, T. 111, R. 42.

Approved Feb 29 1872
B.P.C. 7/10/41

11.
MISCELLANEOUS

COUNTY

Co. LYON

MUN
MINN ANNALS

NAME

LYON

REF ST. PAUL DAILY PIONEER

P. 1. COL. 3 (page) 12/25/1869

PRON

EST

OTHER
NAMES

GEN
LOC

EXACT
SITE

T R TWP

Description &
Name Origin

Upon the receipt of a certified abstract of the vote of Redwood county upon the proposed change of county lines, and the creation of Lyon county, showing that the law had been adapted, Gov. Marshall yesterday appointed 60 commissioners to organize Lyon Co; Amos W. Muzzy, Levi Kiel, E. H. Horton, all of Lynd. over

The question of the new Co. of Lyon was
twice submitted to the voters of Redwood,
having been rejected the first time".

ITEM No. 324. Alex Leslie

6/5/41 F. Brenapfl

11.

MISCELLANEOUS

COUNTY

Co LYON

MUN

NAME

LYON

REF

UPHAM

311

by two legislative acts (page)

MARCH 6, 1868 AND

EST MARCH 2, 1869

PRON

OTHER
NAMESGEN
LOCEXACT
SITE

T

R

TWP

Description &
Name Origin

named in honor of General
Nathaniel Lyon, who was born
in Ashford, Conn., July 14, 1818,
and was killed in the battle of
Wilson's Creek, Mo., August 10, 1861.
He was graduated at the United

OVER

States Military Academy in 1841;
served in Florida, during the later
part of the Seminole war, 1841-2,
and, also served in the Mexican
war, 1846-7; was promoted Captain
in 1851, and was on frontier
duties during the years 1853-61
in Kansas, Dakota, Minnesota and Nebraska.
At the beginning of the civil war
he took a prominent part in the
contest against secession in
Missouri, rendered efficient aid to the
national government as commander of
the United States arsenal in St. Louis, and was
appointed General of the Department of Missouri in June, 1861.

7/2/40
Sutton Kingman

11.

county

Lyon

MISCELLANEOUS

Co

MUN

LYON COUNTY

MHS Coll., vol. 14, p852

NAME

REF

(page)

PRON

EST

OTHER
NAMES

GEN
LOC

EXACT
SITE

T

R

TWP

Description &
Name Origin

Whitney, George Washington, physician, born in Bridgton, Maine,
April 12, 1834; died in Chicago, May 22, 1901. He attended Dartmouth
College, and was graduated at Bowdoin medical school in 1857; was one of the
first settlers in Lyon county, Minn.; engaged in mercantile business, and after
1870 was county superintendent of schools.

11. MISCELLANEOUS COUNTY Co LYON

NAME LYON REF MINN-9-CENT V-9-461
(page)

PRON _____ EST NOV-2-1869

OTHER NAMES _____ GEN LOC _____

EXACT SMT _____ T _____ R _____ TWP _____
Description & Name Origin

Ingallo 5/19/40

11.

MISCELLANEOUS

Co

County

MUN

NAME

Lyon

REF

Stemmett 2/

(page)

PRON

EST

OTHER
NAMESGEN
LOCEXACT
SITE

T

R

TWP

Description &
Name Origin

*"named for Gen. Nathaniel Lyon of the U.S. Army.
County seat, Marshall. Named for Gen. W.P. Marshall,
governor of the state, 1866-1870.*

1/30/41 Jay Abernethy

REFERENCES

[Faint, illegible text, possibly bleed-through from the reverse side of the page]

MP-1

INDIVIDUAL WORK REPORT

2735-1311

Identification number.

Name Dahlquist, John W.

Address 345 Chestnut,
226 W. 7th St.

Roll Period Oct. 16 To Oct. 31 1938 Project No. 6508

STATEMENT OF HOURS WORKED					total hours	WORK FINISHED DURING PERIOD
date	9:00	A.M.	P.M.			
10-17	9:00	To 12:00	12:30 To 4:30	7	✓ Survey of Kittson County	
18	9:00	To 12:00	12:30 To 3:30	6	✓ Personal & Social History	
19	9:00	To 12:00	12:30 To 3:30	6	✓ Swedish, Norse, & Canadian	
20	9:00	To 12:00	12:30 To 5:30	6	✓ & Polish immigration	
21		To	To 5:30		✓ Reasons for migration &	
22	9:00	To 12:00	12:30 To 3:30	6	adjustments made by settlers	
23	9:00	To 12:00	12:30 To 3:30	6	to meet conditions. 1	
24	9:00	To 12:00	12:30 To 3:30	6	WORK IN PROGRESS AT TIME OF REPORT	
25	9:00	To 12:00	12:30 To 5:30	6	✓ A written report on ethnics	
26	9:00	To 12:00	12:30 To 5:30	6	of Kittson County.	
27	9:00	To 12:00	12:30 To 3:30	6	✓ arrangement of notes preparatory	
31	9:00	To 2:00	12:30 To 5:30	6	to writing a Social History	
		To	To		of Kittson County.	
		To	To			
Total Hours				49		

I hereby certify I have worked the days and hours indicated above at the occupation to which assigned.

Approved

Draftimer
Supervisor

Signed

John W. Dahlquist

1.

REFERENCE

AUTHOR

TITLE

STANDARD MAP of LYON Co.

PUB

AT ST. PAUL,

PUB-

LISHER

MCGILL WARNER Co.

PUB

DATE

7

ED

NO

VOLS

VOL

NO

PAGES

LIB-

RARY

office -
Remarks:

ABBREVIATION

USED

Std. Map McGill Warner Co.

DATE

BEGAN

6-17-42

DATE

COMPLETED

BY

Hall

1.

REFERENCE

LYON-COUNTY.

AUTHOR

TITLE

STANDARD MAP OF LYON COUNTY

PUB

AT

ST. PAUL

PUB-
LISHER

MINNESOTA MAP PUBLISHING Co.

PUB

DATE

1912

ED

NO

VOLS

VOL

NO

PAGES

LIB-

RARY

MPLS Public

ABBREVIATION

USED

Remarks:

DATE

BEGAN

2/16/42

DATE

COMPLETED

2/12/42

BY

Ed C. Ingalls

REFERENCE

1.

REFERENCE

AUTHOR

Mike Holm, Secretary of State LYON CO.

TITLE

Legislation Manual of 1939

PUB AT

St. Paul

PUBLISHER

State Printer

PUB DATE

1939

ED

NO VOLS

VOL NO

PAGES

592

LIBRARY

Office
Remarks:

ABBREVIATION USED

Legislation Manual 1939

DATE BEGAN

5-14-1941

DATE COMPLETED

5-19-1941

BY

Walter A. Hunt

REFERENCE

1.

REFERENCE

AUTHOR

A. T. Andreas

Lyon Co.

TITLE

Illustrated Historical Atlas of Minnesota

PUB
AT

Chicago, Ill

PUB-
LISHER

A. T. Andreas

PUB
DATE

1894

ED

1

NO
VOLS

1

VOL
NO

1

PAGES

394

LIB-
RARY

48-2 St. A. E.

ABBREVI-
ATION USED

Andreas-1894 atlas

Remarks:

DATE
BEGAN

6-18-1941

DATE
COMPLETED

6-18-1941

BY

Walter C. Schuch

1.

REFERENCE

Lyon Lyon Co

AUTHOR P. F. Corvix & Son. 1914 Atlas -----TITLE New Encyclopedic Atlas and Gazetteer of World -----PUB AT ----- PUBLISHER P. F. Corvix & Son. -----PUB DATE ----- ED ----- NO VOLS ----- VOL NO ----- PAGES 764 -----LIBRARY ^{Official} ----- ABBREVIATION USED P. F. Corvix & Son. 1914 Atlas -----

Remarks:

*Revised by L. L. Peates
Copyright, 1910. By Dodd, Mead & Co.*DATE BEGAN 1-10-1941 -----DATE COMPLETED 1-10-1941 -----

BY

Walter O. Smith -----

LYON Co.

AUTHOR C. W. ANDERSON - HIGHWAY ENGINEERTITLE LYON COUNTY MINNESOTA State Roads

PUB AT _____ PUBLISHER _____

PUB DATE _____ NO VOLS _____ VOL NO _____ PAGES _____

LIBRARY at Office 28 W. 2^d St. ABBREVIATION USED MAP Ly. Co. St. Rds. ANDERSON
Remarks -size of map $6\frac{1}{2} \times 8\frac{1}{8}$ inches
Rechecked by Hall.DATE USED 11/18/40 BY Richard

1. Minn. Gaz.

REFERENCE

AUTHOR HARVEY WALKER

TITLE VILLAGE LAWS AND GOVERNMENT IN MINN

PUB AT MPLS PUBLISHER U. OF M. PRESS

PUB NO VOL
DATE APR. 1927 ED VOLS NO PAGES 175

LIB- ABBREVIATION USED WALKER'S VILLAGE LAWS
RARY OFFICE
Remarks -

DATE USED Dec 11-40 BY Frank Bienapp

AUTHOR UPHAM, WARRENTITLE MINNESOTA GEOGRAPHIC NAMES; THEIR ORIGIN AND HISTORICSIGNIFICANCE (VOLUME XVII OF MINNESOTA HISTORICAL COLLECTION)PUB. AT ST. PAUL PUBLISHED BY MINNESOTA HISTORICAL SOCIETY
PRINTED BY THE COLWELL PRESS, INC. MINNEAPOLISPUB. DATE 1920 ED. NO VOLS 17 VOL. NO. 17 PAGES 735LIBRARY PROJECT OFFICE ABBREVIATION USED UPHAM

Remarks -

LYON COUNTY, pages 311, 312, 313, 314, 315.DATE USED July 2, 1940 to
July 3, 1940 inclusiveBY Gustav Hennjum

1.

REFERENCE

Faxon Co

AUTHOR Department of Drainage and Waters, State of Minnesota -----

TITLE 1928 Gazetteer of Meandered lakes of Minnesota -----

PUB AT Saint Paul, Minnesota FUB- LISHER Department of Drainage and Waters -----

PUB DATE July 1928 ED NO 1 VOL NO 1 PAGES 183 -----

LIB- RARY Office ABBREVIATION USED 1928 Lake Gazetteer -----

Remarks:

DATE BEGAN February 18 1941 -----

DATE COMPLETED February 9 1941 BY Walter C. Smith -----

1.

REFERENCE

AUTHOR *N. H. Winchell* ass. by *Warren Upham* *Lyon Co*
 TITLE *The Geological and Natural History Survey of Minnesota*

PUB. AT *Minneapolis* PUBLISHER *Johnson, Smith and Harrison*
 PUB. DATE *1882* ED. NO. VOLS. VOL. NO. *1* PAGES *697*

LIBRARY *Office* ABBREVIATION USED *Geol. of Minn.
Winchell's Vol 1*
 Remarks:

*Rechecked by Hall,
4/1/45*

DATE BEGAN *3-19-1941*

DATE COMPLETED *3-20-1941* BY *Walter A. Smith*

1. Minn. Gaz.

REFERENCE

Lyon Co

AUTHOR A. T. ANDREAS -----

TITLE ILLUSTRATED HISTORICAL ATLAS OF
THE STATE OF MINNESOTA -----

PUB AT CHICAGO ILLS PUBLISHER A. T. ANDREAS -----

PUB DATE 1874 ED 1 NO VOLS 1 VOL NO 1 PAGES 394 -----

LIBRARY MPLS ABBREVIATION USED ANDREAS 1874 Atlas -----

Remarks -

DATE BEGAN 6-10-41

checked by WCA
6-18-41

DATE COMPLETED 6-12-41

DATE USED -----

BY A. A. FAGEN -----

6.

STREAM

Thru
SOURCE
COUNTY

Lyon

MOUTH
COUNTY

NAME

Redwood River

REF

Wisconsin + St. Peter RR.
Guide 188020
(page)

PROX

MILES

OTHER

NALES

SOURCE

SEC

T

R

TWP

DIRECTION &
AREA DRAINED

MOUTH

SEC

T

R

TWP

Description &
Name Origin

Runs thru center of County

H. L. Keenan 7/27/40

4.

VILLAGE

Co

Lyon

NAME

Redwood

(former)

REF

Stennett

49
(page)

PRON

PO

HIST

OTHER
NAMES

BURCHARD - Shelburn

Present

(former)

CO
ST?

EXACT
SITE

T

R

TWP

GEN
LOC

FIRST
SETTLED

PLAT

INCORP

Description &
Name Origin

W. H. Henna

3/25

5.

LAKE

Co LYON

NAME

ROCK LAKE

REF

Chapman, Southwestern Minn

(page) 22

PRON

STATUS

OTHER

NAMES

EXACT

SITE

T

R

AREA &

DIMENS

TWP

GEN

LOC

Description &

Name Origin

3.8.40

Ed. Hanson

4.

VILLAGE

Co Lyon -----

NAME Rock (farmer) ----- REF Stennett ----- 149
(page)

PRON ----- PO
HIST -----

OTHER NAMES AMIRET (present) ----- CO
ST? -----

EXACT SITE ----- T ----- R ----- TWP -----

GEN LOC ----- FIRST SETTLED -----

PLAT ----- INCORP -----

Description &
Name Origin

W. L. Keenan 3/27

4.

VILLAGE

Co Lyon -----

NAME ST. MARK (former) ----- REF Stennett ----- 149
(page)

PRON ----- PO
HIST -----

OTHER NAMES GARVIN (Present) ----- CO
ST? -----

EXACT SITE ----- T ----- R ----- TWP -----

GEN LOC ----- FIRST SETTLED -----

PLAT ----- INCORP -----

Description &
Name Origin

R. L. Keenan 3/27

4.

VILLAGE

Co

Lyon

NAME

Russell

REF

*Miss by Counties**1918**89*

(page)

FROM

PO

HIST

OTHER

NAMES

EXACT

SITE

T

R

TRF

GEN

LOC

FIRST

SETTLED

PLAT

Description &

Name Origin

INCORP

W. Keenan 2/29

4.

VILLAGE

Co Lyon -----

NAME SARATOGA ----- REF Stennett ----- 37
(page)

PRON ----- PO
HIST -----

OTHER NAMES AMIRET (Present Name) ----- CO
ST? -----

EXACT SITE ----- T ----- R ----- TWP -----

GEN LOC ----- FIRST SETTLED -----

PLAT ----- INCORP -----

Description &
Name Origin

W. Keenan 3/25

4.

VILLAGE

Co Lyon -----

NAME Shelburn (former) ----- REF Stennett ----- 49
(page)

PRON ----- PO
HIST -----

OTHER NAMES BURCHARD ^{Present} - Redwood ^{former} ----- CO
ST? -----

EXACT SITE ----- T ----- R ----- TWP -----

GEN LOC ----- FIRST SETTLED -----

PLAT ----- INCORP -----

Description &
Name Origin

W. Keenan → 3/25

4.

VILLAGE

Co Lyon -----

NAME SOUTH NORA (Former) REF Stennett 149
----- (page) -----

PRON -----
PO
HIST -----

OTHER NAMES BURCHARD (Present) CO
----- ST? -----

EXACT SITE ----- T ----- R ----- TWP -----

GEN LOC ----- FIRST SETTLED -----

PLAT ----- INCORP -----

Description &
Name Origin

W. L. Keenan 3/27

4.

VILLAGE

Co

Lyon

NAME

TRACY

(Present)

REF

Stennett

131
(page)

PRON

PO
HISTOTHER
NAMES

BIG BEND (Former)

Chetek (Former)

CO
ST?EXACT
SITE

T

R

TWP

GEN
LOCFIRST
SETTLED

PLAT

by Winona + St. Peter Ry. in 1875

INCORP

Description &
Name Origin

the C. + N. W. Ry.

Was named for John D. Tracy, once president of

W. L. Keenan 3/26

3.

CITY

Co

Lyon

NAME

TRACY

REF

Mim by Counties 1918

89
(page)

PRON

BECAME
CO SEAT

OTHER
NAMES

LT

LG

GEN
LOC

FIRST
SETTLED

7

PLAT

INCORP

CHART

Description &
Name Origin

A. Keenan 7/29

VILLAGE

Co

LYON

NAME

TRACY

REF

Chapman, Southwestern Miner
(page) 23

PROG

PO

MIST

OTHER

NALES

EXACT

SITE

T

R

TWP

GEN

LOC

The junction of the Winona & St. Peter
and Dakota Central

FIRST

SETTLED

PLAT

INCORP

Description &

Name Origin

USED

3.

CITY

Co

Lyon

NAME

TRACY

REF

*Winona + St Peter R.R.
Guide 1880*

22
(page)

PRON

BECAME
OO SEAT

OTHER
NAMES

LT

LG

GEN
LOC

*at Junction Winona + St Peter R.R. $\frac{2}{3}$ Chicago +
Dakota R.R.*

FIRST
SETTLED

1875 Laid out in 1875

PLAT

INCORP

CHART

Description &
Name Origin

B. L. Keenan \rightarrow *2/27/40*

4.

VILLAGE

Co

Lyon

NAME

TERRY (Farmer)

REF

Stennett

75
(page)

PRON

PO

HIST

OTHER
NAMES

GARVIN (Present)

KENT (Farmer)

CO

ST?

EXACT
SITE

T

R

TWP

GEN
LOCFIRST
SETTLED

PLAT

Under Name of Jerry in 1886
by Winona + St Peter R.R.

INCORP

Description &
Name OriginNamed for General G. H. Jerry of the
U. S. Army.

W. H. Keenan 3/26

4.

VILLAGE

Co

Lyon

NAME

TAUNTON

REF

Minn by Counties 1918

89

(page)

FROM

PO

DIST

OTHER

NAMES

EXACT

SITE

T

R

TRF

GEN

LOC

FIRST

SETTLED

PLAT

I COMP

Description &

Name Origin

W. L. Keenan 2/29

4.

VILLAGE

Co

Lyon

NAME

TAUNTON

REF

Stennett

129
(page)

PRON

PO
HISTOTHER
NAMESCO
ST?EXACT
SITE

T

R

TWP

GEN
LOCFIRST
SETTLED

PLAT by Union + St Peter R.R. in 1886 INCORP

Description &
Name Origin

Was named by C. C. Wheeler, then an officer of the railroad, from the city in Massachusetts, which was named from the town in England.

W. Shuman

3/26

5.

LAKE

Co

LYON

NAME

SWAN LAKE

REF

Chapman, Southwestern Minn.
(page) 22

PRON

STATUS

OTHER
NAMES

EXACT
SITE

T

R

TWP

AREA &
DIMENS

GEN

LOC

Description &
Name Origin

3-9-40

Ed Johnson

5.

LAKE

Co

LYON

NAME

SURVEYOR'S LAKE

REF

Chapman, Southwestern Miner
(page) 22

PRON

STATUS

OTHER
NAMES

EXACT
SITE

T

R

TWP

AREA &
DIMENS

GEN
LOC

Description &
Name Origin

3-8-40

Ed Chapman

4.

VILLAGE

Co

Lyon

NAME

TRACY (Present)

REF

Stennett

144

(page)

PRON

PO

HIST

OTHER
NAMES

CODA (Farmer)

CO

ST?

EXACT
SITE

T


R

TWP

GEN
LOCFIRST
SETTLED

PLAT

INCORP

Description &
Name Origin

 3/27

5.

LAKE

Co

LYON

NAME

WOOD LAKE

REF

Chapman, Southwestern Minn

(page) 22

PRON

STATUS

OTHER
NAMES

EXACT
SITE

T

R

AREA &
DIMENS

TWP

GEN
LOC

Description &
Name Origin

3-8-40

Ed. Johnson

5.

LAKE

Co LYON

NAME YANKTON (LAKE YANKTON) REF Chapman, Southwestern Minn. (page) 22

PRON STATUS

OTHER NAMES

EXACT SITE T R

TWP AREA & DIMENS

GEN LOC

Description & Name Origin

3-8-40

Ed. Brown

6.

STREAM

THRU
SOURCE
COUNTY

Lyon

MOUTH
COUNTY

NAME

Yellow Medicine River

REF

Winona + St Peter R.R.
Guide 188020
(page)

PROX

MILES

OTHER

NALES

SOURCE

SEC

T

R

TWP

DIRECTION &
AREA DRAINED

MOUTH

SEC

T

R

TWP

Description &
Name Origin

Runs thru northern part of County

W. L. Keenan 7/27/40

4.

VILLAGE

Co

LYON

NAME

GHENT

REF

Chapman, Southwestern Minn.

(page) 23

PROB

PO

MIST

OTHER

NALES

EXACT

SITE

T

R

TWP

GEN

On the Winona & St. Peter and the

FIRST

LOC

Sakola central

SETTLED

PLAT

LACCRP

Description &

Name Origin

3-8-40

Ed. Hanson

4.

VILLAGE

Co

Lyon

NAME

Ghent

(Present)

REF

Stennett

77
(page)

PRON

PO

HIST

OTHER
NAMES

GRAND View (farmer)

CO
ST?EXACT
SITE

T

R

TWP

GEN
LOCFIRST
SETTLED

PLAT

Under name of Grand View in 1878

By Winona + St Peter Rys.

INCORP

Description &
Name Origin

Named by a Belgian priest (who located a colony at this place) from his native city in Belgium.

W L Keenan 3/26

4.

VILLAGE

Co

Lyon

NAME

Ghent

REF Minn. by Counties

1918

89

(page)

FROM

PO

DIST

OTHER

PLACES

EXACT

SITE

T

R

TWP

GEN

LOC

FIRST

SETTLED

PLAT

I CORP

Description &

Name Origin

B. L. Keenan 7/29

4.

VILLAGE

Co Lyon -----

NAME GARVIN (Present) ----- REF Stennett ----- 149
(page)

PRON ----- PO
HIST -----

OTHER NAMES ST. MARK (Farmer) ----- CO
ST? -----

EXACT SITE ----- T ----- R ----- TWP -----

GEN LOC ----- FIRST SETTLED -----

PLAT ----- INCORP -----

Description &
Name Origin

R. S. Keenan 3/27

4.

VILLAGE

Co

Lyon

NAME

*GARVIN**(Present)*

REF

*Stennett**75*
(page)

PRON

PO

HIST

OTHER

KENT (former)

CO

NAMES

TERRY (former)

ST?

EXACT

SITE

T

R

TWP

GEN

LOC

FIRST

SETTLED

PLAT

*Under name of Terry in 1886**by Winona & St. Peter R.R.*

INCRP

Description &
Name Origin*Named to honor H. C. Garvin, the son
of one of the oldest employees of the C. & N. W. Ry.**W. L. Allen* 3/26

5.

LAKE

Co

LYON

NAME

GOOSE LAKE

REF

Chapman, Southwestern

(page) 22

PRON

STATUS

OTHER

NAMES

EXACT

SITE

T

R

AREA &

DIMENS

TWP

GEN

LOC

Description &

Name Origin

3-8.40

Ed. Thron

4.

VILLAGE

NAME GRAND View (Farmer) Co Lyon REF Stennett 77
(page)PRON _____ PO
HIST _____OTHER NAMES Ghent (Present) CO
ST? _____

EXACT SITE _____ T _____ R _____ TWP _____

GEN _____ FIRST
LOC _____ SETTLED _____PLAT Under name of Grand View in 1878 INCORP _____
By Winona & Peter Ry.
Description &
Name OriginR. Keenan 3/26

VILLAGE

Co

Lyon

Winona + St Peter R.R.

NAME

GRAND View

REF

Guide 1880

21
(page)

PROB

PO
DISTOTHER
NALESEXACT
SITE

T

R

TWP

GEN
LOCFIRST
SETTLED

PLAT

INCORP

Description &
Name Origin

A. Keenan 2/27/40

4.

VILLAGE

Co

Lyons

NAME

HECKMAN

REF

Stennett

83
(page)

PRON

PO
HISTOTHER
NAMESCO
ST?EXACT
SITE

T

R

TWP

GEN
LOCFIRST
SETTLED

PLAT

INCORP

Description &
Name OriginWas named for a once well known
dining car superintendent

W. Meena 3/26

5.

LAKE

Co

LYON

NAME

ISLAND LAKE

REF

Chapman, Southwestern Miner

(page) 22

PRON

STATUS

OTHER
NAMES

EXACT
SITE

T

R

TWP

AREA &
DIMENS

GEN

LOC

Description &
Name Origin

3-8-40

Ed. Thomson

4.

VILLAGE

Co

Lyon

NAME

KENT

(Farmer)

REF

Stennett

75
(page)

PRON

PO

HIST

OTHER

GARVIN (Present)

CO

NAMES

TERRY (Former)

ST?

EXACT

SITE

T

R

TWP

GEN

LOC

FIRST

SETTLED

PLAT

Under Name of Jerry in 1886

by Winona & St Peter Ry.

INCORP

Description &
Name OriginFirst named for Father Kent, a
Missionary of Chicago

W. Keenan 3/26

5.

LAKE

Co LYON

NAME LADY SHOE LAKE REF Chapman, Southwestern Minnesota
(page) 22

PRON _____ STATUS _____

OTHER NAMES _____

EXACT SITE _____ T _____ R _____

TWP _____ AREA & DIMENS _____

GEN _____

LOC _____

Description & Name Origin _____

3-8-40

Ed Chapman

VILLAGE

Co

Lyon

NAME

MINNEOTA

(Present)

REF

Stennett

103
(page)

PRON

PO

HIST

OTHER
NAMES

NORDLAND (farmer)

CO

ST?

EXACT
SITE

T

R

TWP

GEN
LOC

FIRST

SETTLED

PLAT By Union & St. Peter Ry. Co. in 1881 INCORP

Description &

Name Origin

Was named by George P. Goodwin and the name is assumed to be a Dakota Indian word meaning "much water".

W. Steenard 3/26

4.

VILLAGE

Co Lyon

NAME MINNEOTA

REF Minw. by Counties ¹⁹¹⁸ 89
(page)

PROM _____ PO
_____ HIST _____

OTHER
CHANGES _____

EXACT
SITE _____ T _____ R _____ TWP _____

GEN
LOC _____ FIRST
_____ SETTLED _____

PLAT _____ I. CONF _____
Description &
Name Origin

W. Keenan 2/29

4.

VILLAGE

Co

LYON

NAME

MINNEOTA

REF

Chapman, Southwestern Minn.

(page) 28.

PROB

PO

LIST

OTHER

NALES

EXACT

SITE

T

R

TWP

GEN

On the Winona & St Peter and the

FIRST

LOC

Dakota Central

SETTLED

PLAT

LACORP

Description &

Name Origin

3-8-40

Ed. Jones

VILLAGE

Co *Lyon*NAME *MINNECOTA*REF *Wisconsin + St Peter R.R.
Guide 1880**VI + VII*
(page)

PRICE

PO
MISTOTHER
SALESEXACT
SITE

T

R

TWP

GEN
LOC*N.W. Part of County*FIRST
SETTLED

PLAT

I. CORP

Description &
Name Origin*Is the center of Bishop Inland's Colony**H. Keenan* \rightarrow *2/27/40*

4.

* E98-N2W7

VILLAGE

Co

[Lyon]

NAME

MINNEOTA

REF

Williamson Names from
Dakota

109

(page)

FROM

Miniota

PO

DIST

OTHER

MAILS

Co
SEAT

EXACT

SITE

T

R

TWP

GEN

LOC

FIRST

SETTLED

PLAT

INCORP

Description
Name Origin

"Means" Much Water, a Station on the Winona and St. Peter Railway, said to be so named by an early settler on account of an abundance of water flowing into his well.

Feb-28-40.

By Reuben Johnson

11. MISCELLANEOUS Colony ----- Co Lyon -----

NAME MINNEOTA ----- REF Winona + St. Peter R.R. Guide, 1880 ----- 29
(page)

PRON ----- EST Estab. in 1879 by Bishop Ireland, representing Catholic Colonization Bureau

OTHER NAMES ----- GEN LOC The four northwestern towns of the county.

EXACT SMT ----- T ' R ----- TWP -----

Description & Name Origin Colony lands embrace 45,000 acres.

Kernan, 2/27/40

3.

CITY

Co

Lyon

NAME

MARSHALL

REF

Stennett

99
(page)

PRON

CO
ST?OTHER
NAMES

LT

LG

GEN
LOCFIRST
SETTLED

PLAT

By the Winona + St. Peter Co in 1879

INCORP

CHART

Description &

Name Origin

was named by Colonel James H. Howe of Kenosha Wis., to honor Chief Justice John Marshall of the Supreme Court of the U.S.

B. Keenan 3/26

3.

CITY

Co

Lyon

NAME

MARSHALL

REF

Stennett

21
(page)

PRON

CO
ST?

yes

OTHER
NAMES

LT

LG

GEN.
LOCFIRST
SETTLED

PLAT

INCORP

CHART

Description &
Name OriginNamed for Gen. W. R. Marshall, governor of the
State 1866-1870.

H. K. Newman 3/25

USED

3.

CITY

Co

Lyon

NAME

MARSHALL

REF

*Memphis & St. Peter R.R.
Guide 1880*

20-22
(page)

PRON

BECAME

CO SEAT

Marshall 1872

OTHER
NAMES

LT

LG

GEN
LOC

FIRST
SETTLED

1872

7

PLAT

INCORP

CHART

Description &
Name Origin

W. Keenan *2/27/40*

3.

CITY

Co Lyon

NAME MARSHALL

REF Mim by Counties ¹⁹¹⁸ 89
(page)

PRON

~~BECAME~~
CO SEAT yes

OTHER
NAMES

LT LG

GEN
LOC

FIRST
SETTLED

PLAT
Description &
Name Origin

INCORP

CHART

H. Keenan 7/29

VILLAGE

Co LYON

NAME MARSHALL

REF Chapman, Southwestern Mining
(page) 22

PROB

PO
DISTOTHER
SALESCO
SEAT yesEXACT
SITE

T

R

TWP

GEN
LOC

On the Winona & St Peter R.R.

FIRST
SETTLED

Near the center of the County

PLAT

LACRP

Description &
Name Origin

5.

LAKE

Co

LYON

NAME

MARSHALL (LAKE MARSHALL) REF Chapman, Southwestern Miner

(page) 22

PRON

STATUS

OTHER
NAMES

EXACT
SITE

T

R

TWP

AREA &
DIMENS

GEN

LOC

Description &
Name Origin

3-8-40

Ed. Hoover

2.

~~TOWNSHIP~~ COUNTY

Co Lyon -----

NAME Lyon ----- REF Stennett ----- 21
(page)

PROH ----- T ----- R -----

OTHER
NALES -----

GEN
LOC ----- FIRST
SETTLED -----

ORGAN-
IZED -----

Description &
Name Origin Named for General Nathaniel Lyon of the U.S. Army

W. L. Keenan 3/27

VILLAGE

Co

Lyon

Uniona & St Peter P.R.

20, 21

NAME

Lynch

REF

Guide 1880

~~21, 22~~
(page)

PROB

PO

MIST

OTHER

COUNTY

MALES

SEAT

Lynch - 1869 to 1872

EXACT

SITE

T

R

TWP

GEN

LOC

FIRST

SETTLED

~~1867~~

PLAT

INCORP

Description &

Name Origin

W. Keenan

2/27/40

4.

VILLAGE

Co

Lyon

NAME

Lynn

REF

Minn. by Counties ¹⁹¹⁸ 89
(page)

FROM

PO

DIST

OTHER

NAMES

COUNTY

SEAT

yes Mar. 6, 1868 - Later changed
to Marshall

EXACT

SITE

T

R

TRF

GEN

LOC

FIRST

SETTLED

PLAT

Description &

Name Origin

INCORP

W. H. Kern 7/29

4.

VILLAGE

Co

Lyon

NAME

NORDLAND (former)

REF

Stennett

103
(page)

PRON

PO

HIST

OTHER
NAMES

MINNEOTA (Present)

CO

ST?

EXACT
SITE

T

R

TWP

GEN
LOC

FIRST

SETTLED

PLAT By Winona + St Peter Ry. Co. in 1881 INCORP

Description &
Name OriginIts first name was Nordland and was given in honor
of Norway.

W. Keenan 3/26

4.

VILLAGE

Co

Lyon

NAME

AMIRET

REF

Winona + St. Peter R.R.

Guide 1880

22
(page)

FROM

PO

DIST

OTHER

NAMES

EXACT

SITE

T

R

TRF

GEN

LOC

FIRST

SETTLED

PLAT

E. CONF

Description &

Name Origin

B. L. Keenan } 2/27/40

VILLAGE

Co

LYON

NAME

AMIRET

REF

Chapman, Southwestern Minn.

(page) 23

PROB

PO

MIST

OTHER

NALES

EXACT

SITE

T

R

TTP

GEN

LOC

On the Winona & St. Peter and the Dakota
Central.

FIRST

SETTLED

PLAT

LACCRP

Description &

Name Origin

3-8-40

Ed. Johnson

4. VILLAGE (Station) Co Lyon

NAME Amiret REF Bd. of Immigration
Min. 1885 (page) 119

PRON PO HIST

OTHER NAMES CO ST?

EXACT SITE T R TWP

GEN FIRST SETTLED
LOC

PLAT INCORP

Description &
Name Origin

Jackman
3/19/40

4.

VILLAGE

Co Lyon

NAME BALATON

REF Winona + St. Peter R.R.
Guide 1880

22
(PAGE)

FROM _____ PO
_____ HIST _____

OTHER
DIALS _____

EXACT
SITE _____ T _____ R _____ TWP _____

GEN
LOC _____ FIRST
_____ SETTLED _____

PLAT _____ IN CONT _____

Description of
Name Origin

H. Keenan 2/27/40

VILLAGE

Co [Lyon]NAME BALATONREF Helt Am. Place Names 24
(page)FROM As the two words "Ballot on"PO
HISTOTHER
NAMESEXACT
SITE

T

R

T/F

GEN
LOCFIRST
SETTLEDPLAT
Description &
Name Origin

INCORP

B. Keenan 3/5

4.

VILLAGE

Co

Lyon

NAME

BALATON

REF

Minn by Counties 1918

89

(page)

FROM

PO

HIST

OTHER

CHANGES

EXACT

SITE

T

R

TWP

GEN

LOC

FIRST

SETTLED

PLAT

I. COMP

Description of

Name Origin

W. Keenan 2/29

4.

VILLAGE

Co

Lyon

NAME

BALATON

REF

Stennett

40
(page)

PRON

PO
HISTOTHER
NAMESCO
ST?EXACT
SITE

T

R

TWP

GEN
LOCFIRST
SETTLED

PLAT

By the Winona & St. Peter R.R. in 1879 INCORP

Description &
Name Origin

Was named from a lake in Hungary Europe

B. L. Keenan 3/25

VILLAGE

Co LYON

NAME BALATON

REF Chapman, Southwestern Minn
(page) 23

PROG

PO
MISTOTHER
NALESEXACT
SITE

T

R

TWP

GEN on the Winona & St Peter and the
LOC Dakota CentralFIRST
SETTLEDPLAT
Description &
Name Origin

LACCRP

4.

VILLAGE

Co

Lyon

NAME

Big Bend

(Farmer)

REF

Stennett

131
(page)

PRON

PO

HIST

OTHER
NAMES

TRACY (Present)

Chetek (Farmer)

CO
ST?EXACT
SITE

T

R

TWP

GEN
LOCFIRST
SETTLED

PLAT

INCRP

Description &
Name Origin

Named on account of a great curve

in the railroad here.

W. H. Keenan 3/26

4.

VILLAGE

NAME

BURCHARD

(Present) Co

Lyon

REF

Stennett

49
(page)

PRON

PO
HISTOTHER
NAMESRedwood (farmer) - Shelburn (farmer)
CO
ST?EXACT
SITE

T

R

TWP

GEN
LOCFIRST
SETTLED

PLAT

Laid out by the Winona +
St Peter Ry. Co. in 1886

INCORP

Description &
Name Origin

Finally named in 1886, for the Hon. H. M.
Burchard, an early land agent of the Ry. Company at Marshall, Minn.

B. L. Sheenan → 3/25

4.

VILLAGE

Co

Lyon

NAME

BURCHARD (Present)

REF

Stennett

149

(page)

PRON

PO

HIST

OTHER
NAMES

South NORA (farmer)

CO

ST?

EXACT
SITE

T

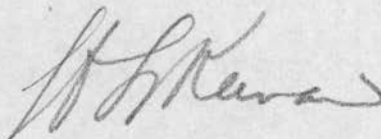
R

TWP

GEN
LOCFIRST
SETTLED

PLAT

INCORP

Description &
Name Origin

 J. L. Kewen 3/27

4.

VILLAGE

Co Lyon -----

NAME CAMDEN -----

REF Winona + St. Peter R.R. Guide 1880 ----- 22
(page)

PROM ----- PO
HIST -----

OTHER
NAMES -----

EXACT
SITE ----- T ----- R ----- TWP -----

GEN
LOC ----- FIRST
SETTLED -----

PLAT ----- I. CONF -----

Description &
Name Origin

H. Keenan 7/27/40

2.

TOWNSHIP

Co LYON

NAME EIDSVOLD

REF Lyon Co. Atlas 1914

(page) 3

PRON

T 113^r R 43^w

OTHER NAMES

GEN LOC

FIRST SETTLED

ORGANIZED

Description & Name Origin

Worquist

4.

VILLAGE

Co

Lyon

NAME

Chetek

(Farmer)

REF

Stennett

131
(page)

PRON

PO
HISTOTHER
NAMES

TRACY (Present)

BIG BEND (Farmer)

CO
ST?EXACT
SITE

T

R

TWP

GEN
LOCFIRST
SETTLED

PLAT

INCORP

Description &
Name Origin

Named from a nearby lake

W. L. Keever 3/26

VILLAGE

Co

*Lyon**Winona + St Peter R.R.*

NAME

FAIRVIEW

REF

*Guide 1880**21*
(page)

PRICE

PO
MISTOTHER
VALUESEXACT
SITE

T

R

TWP

GEN
LOCFIRST
SETTLED

PLAT

INCORP

Description &
Name Origin*N.B. Langdon on Brookfield Farm 1879**A. Keenan* 2/27/40

4.

VILLAGE

Co Lyon -----

NAME CODA (Farmer) ----- REF Stennett ----- 144
(page)

PRON ----- PO
HIST -----

OTHER NAMES TRACY (Present) ----- CO
ST? -----

EXACT SITE ----- T ----- R ----- TWP -----

GEN LOC ----- FIRST SETTLED -----

PLAT ----- INCORP -----

Description &
Name Origin

W L Keena → 3/27

4.

VILLAGE

Co Lyon

NAME COTTON WOOD

REF Min by Counties ¹⁹¹⁸ 89
(page)

PROM _____ PO
_____ HIST _____

OTHER
NAMES _____

EXACT
SITE _____ T _____ R _____ TWP _____

GEN
LOC _____ FIRST
_____ SETTLED _____

PLAT _____ I. CORP _____
Description &
Name Origin

H. Keenan 2/29

6.

STREAM

THRU
SOURCE
COUNTY

Lyon

TOWNSHIP
COUNTY

Winona + St. Peter R.R.

NAME

COTTONWOOD RIVER

REF

Guide 1880

20
(page)

PROG

MILES

OTHER
NALES

SOURCE

SEC

T

R

TWP

DIRECTION &
AREA DRAINED

TOWNSHIP

SEC

T

R

TWP

Description &
Name Origin

Runs thru southern part of County

H. L. Keenan 2/27/40

4.

VILLAGE

Co

Lyon

NAME

Dudley

REF

Stannett

66
(page)

PRON

PO
HISTOTHER
NAMESCO
ST?EXACT
SITE

T

R

TWP

GEN
LOCFIRST
SETTLED

PLAT

By Western Down Lot Co. in 1904

INCRP

Description &
Name Origin

Was named from Dudley in Massachusetts, which was named for two brothers, Paul and William Dudley, who were among the first proprietors.

H. Keenan 3/25