



[Minnesota Geographic Board.
Records.](#)

Copyright Notice:

This material may be protected by copyright law (U.S. Code, Title 17). Researchers are liable for any infringement. For more information, visit www.mnhs.org/copyright.

MARTIN

Name cards

Cross refs

7-20-45

132

58

MARTIN COUNTY

Finished File

Alton Lake; see Tuttle Lake, Martin County

Approved name

Name in use Amber

Pronunciation

Feature named

County Martin

Location T.102 N.,R.30 W.,sec.30, s.e. Fairmount Township.

Names

Comments

McClung, 1870, p.232: Amber P.O.

Leg. Manual Map, 1887: Amber.

Andreas: Amber P.O.

McCauley: Not shown.

Approved name

Name in use Amber Lake

Pronunciation

Feature named Lake

County Martin

Location T.102 N., R.30 W., sec.30,31. Fairmont Township.

Names

Comments

McCauley: Amber Lake. Part dry. Meandered.
Upham,336: Amber Lake. One of the lakes forming the Central Chain.
South of Hall Lake and north of Mud Lake.
Minn.Platbook,1916: Amber Lake.
Lake Gaz: Amber. 184.48 acres.
Eddy(7-8-38): Amber Lake. 2-180. 186.3 acres. Max.depth 19'.
Outlet, to Mud & Wilmert Lake; inlet, Hall lake.
Winchell,1:pl.18: Amber Lake.
Andreas: Unnamed.
Co.map,1913: Amber Lake.
Co.map,1933: Amber Lake.
Fairmont Daily Sentinel, Jan. 14, 1946: Amber Lake. Named by the
Bardwell families, original settlers on its banks. There was once
a post office of the same name at Bardwell's.

Approved name

Name in use Andrew Johnson

Pronunciation

Feature named

County Martin

Location

Names

Comments

McClung, 1870, p.232: Andrew Johnson. P.O.
McCauley: Not shown.

Approved name

Name in use Ash Lake

Pronunciation

Feature named Lake

County Martin

Location T.101 N.,R.29 W.,sec.26,27. East Chain Township.

Names

Comments

Upham,337: Ash Lake. Drained.

McCauley: Not shown. There is a great deal of swamp in this vicinity.

Winchell,1:pl.18: Ash Lake.

Andreas: Unnamed.

Babcock Lake: see Bright Lake, Martin County

Badge Lake: see Badger Lake, Martin County

Approved name

Name in use Badger Lake

Pronunciation

Feature named Lake

County Martin

Location T.104 N.,R.32 W.,sec.17,18,19,20. Galena Township.

Names

Badge Lake

Comments

McCauley: Unnamed. Dry. Meandered.

Upham,337: Badger Lake. Named for its badgers, formerly frequent here.

Minn.Platbook,1916: Badge Lake.

Lake Gaz: Badger. 83.87 acres.

Winchell,1:pl.18: Unnamed.

Andreas: Unnamed.

Co.map,1913: Badger Lake.

Co.map,1933: Unnamed.

Fairmont Sentinel, Jan. 14, 1946: Badger. There were badgers on the prairies roundabout. Disappeared through drainage.

Approved name

Name in use Bardwell Lake

Pronunciation

Feature named Lake

County Martin

Location T.101,102 N.,R.30 W.,sec.6;31. Silver Lake; Fairmont Townships.

Names

Mud Lake
Mudd Lake

Comments

McCauley: Mud Lake. Wet. Meandered.
Upham,336: Bardwell Lake. One of the lakes comprising the Central Chain. South of Mud Lake and north of Wilmert Lake.
Short: Mud Lake.
Minn.Flatbook,1916: Mudd Lake.
Lake Gaz: Mud. 124.35 acres.
Winchell,1:pl.18: Bardwell Lake.
Andreas: Unnamed.
Co.map,1913: Mud Lake.
Co.map,1933: Mud Lake.

Belle, Lake: see Clear Lake, Martin County

Berts Lake: see Swan Lake, Martin County

Approved name

Name in use Big Twin Lake

Pronunciation

Feature named Lake

County Martin

Location T.103 N.,R.33 W.,sec.11,12,13,14. Elm Creek Township.

Names

Big Twin Lakes

Comments

McCauley: Big Twin Lake. Wet. Meandered.

Upham,337: Big Twin Lakes(one of). These form a part of the West Chain of lakes.

Minn.Platbook,1916: Big Twin Lake.

Lake Gaz: Big Twin. 583.26 acres.

Winchell,1:pl.18: Big Twin Lakes (one of).

Andreas: Unnamed.

Co.map,1933: Big Twin Lake.

Co.map,1913: Big Twin Lake.

Fairmont Daily Sentinel, Jan. 14, 1946: Big Twin Lake. Connected with Little Twin Lake.

Big Twin Lakes: see Big Twin Lake, Martin County

Big Twin Lakes: see Little Twin Lake, Martin County

Bird Lake: see Hall Lake, Martin County

Approved name

Name in use Bright Lake

Pronunciation

Feature named Lake

County Martin

Location T.101 N., R.31 W., sec.8,9,16,17. Tenhassen Township.

Names

Babcock Lake

Comments

McCauley: Bright Lake. Wet. Meandered.

Upham,337: Bright Lake; Babcock Lake. One of the lakes in a series that forms a branch of the West Chain of lakes.

Minn.Flatbook,1916: Bright Lake.

Lake Gaz: Bright. 648.36 acres.

Winchell,1:pl.18: Babcock Lake.

Andreas: Unnamed.

Eddy(4-23-39): Bright Lake. 2-142. 648 acres. Max. depth 6'.
Outlet to Perry, Clayton, and Okamapedan Lakes; inlet, none.

Co.map,1913: Bright Lake.

Co.map,1933: Bright Lake.

Fairmont Daily Sentinel, Jan. 14, 1946: Bright Lake. Originally called Babcock, for James H. Babcock, first settler. Mr. Babcock is credited with changing the name by having a homestead of the Grange, organized at his place in the 1870's, called "Bright Lake Grange."

Approved name

Name in use Budd Lake

Pronunciation

Feature named Lake

County Martin

Location T.102 N.,R.30 W.,sec.17,18. Fairmont Township.

Names

Budd's Lake
Halls Lake

Comments

McCauley: Budd Lake. Wet. Meandered.
Upham,336: Budd Lake. One of the lakes forming the Central Chain. South of Sisseton Lake and north of Hall Lake. Named for William H. Budd, historian of Martin County, who took a land claim here in July, 1856.
Minn.Platbook,1916: Budd Lake.
Lake Gaz: Budd. 207.85 acres.
Eddy(7-8-38): Budd Lake. 2-55. 210.3 acres. Max.depth 16'. Outlet, to Hall Lake, etc.; inlet, to Sisseton Lake, etc.
Winchell,1:pl.18: Budd's Lake.
Andreas: Halls Lake.
Co.map,1913: Budd Lake.
Co.map,1933: Budd Lake.
Fairmont Sentinel, Jan. 14, 1946: Budd Lake. Within and adjacent to the city of Fairmont. Named for William H. Budd, first settler (1856) of the city of Fairmont.

Budd's Lake: see Budd Lake, Martin County

Approved name

Name in use Buffalo Lake

Pronunciation

Feature named Lake

County Martin

Location T.103 N., R.30 W., sec.29,30,31,32. Rutland Township.

Names

Comments

McCauley: Buffalo Lake. Wet. Meandered.

Upham, 336: Buffalo Lake. One of the Central Chain of lakes. South of Canright Lake and north of Lake George. Named for its buffalo fish.

Minn. Platbook, 1916: Buffalo Lake.

Lake Gaz: Buffalo. 304.58 acres.

Eddy (9-22-39): Buffalo Lake. 2-181. 227.2 acres. Max. depth less than 6'. Outlet, Center Creek to east; inlet, Creek to Canright Lake

Winchell, 1: pl. 18: Buffalo Lake.

Andreas: Buffalo Lake.

Co. map, 1913: Buffalo Lake.

Co. map, 1933: Buffalo Lake.

Fairmont Daily Sentinel, Jan. 14, 1946: Buffalo Lake. Probably named for the buffalo fish rather than the bison, as the latter had disappeared before white settlement.

Approved name

Name in use Buffalo Lake

Pronunciation

Feature named Lake

County Martin

Location T.104 N.,R.33 W.,sec.11,12,13. Cedar Township.

Names

Comments

McCauley: Buffalo Lake. Wet. Meandered.
Upham,337: Buffalo Lake. One of the lakes forming the West Chain.
Named for its buffalo fish.
Minn.Platsbook,1916: Buffalo Lake.
Lake Gaz: Buffalo. 120.49 acres.
Winchell,1:pl.18: Unnamed.
Andreas: Unnamed.
Co.map,1913: Buffalo Lake.
Co.map,1933: Buffalo Lake.
R.R.Comm.Map,1930: Buffalo Lake.
Fairmont Sentinel, Jan. 14, 1946: Buffalo Lake. In times of extreme drouth it has been dry.

Buffalo Lake: see Susan Lake, Martin County

Approved name

Name in use Burnt Out Lake

Pronunciation

Feature named Lake

County Martin

Location T.101 N., R.29 W., sec.21,28. East Chain Township.

Names

Calkins Lake

Burntout Lake

Comments

McCauley: Unnamed. Dry. Meandered.

Upham, 337: Burnt Out Lake, named from a burned peat bed which it adjoins. Calkins Lake, as formerly called, for pioneer farmers of this name at its east side.

Minn. Platbook, 1916: Burnt Out Lake.

Lake Gaz: Burnt Out. 267.82 acres.

Winchell, 1:pl.18: Calkins Lake.

Andreas: Unnamed.

Co. map, 1913: Burnt Out Lake.

Fairmont Sentinel, Jan. 14, 1946: Burntout. Name supposed to have arisen when an early settler on its banks burned out. Disappeared thru drainage.

Burntout Lake: see Burnt Out Lake, Martin County

Burt Lake: see Swag Lake, Kossuth County, Iowa; and Martin County, Minn.

Calkins Lake: see Burnt Out Lake, Martin county

Calkins Lake: see Mud Lake, Martin County

Approved name

Name in use Canright Lake

Pronunciation

Feature named Lake

County Martin

Location T.103 N., R.30 W., sec.29. Rutland Township.

Names

Comments

McCauley: Canright Lake. Wet. Meandered.

Upham, 336: Canright Lake. One of the Central Chain of lakes.
South of Twin Lakes and north of Buffalo Lake.

Lake Gaz: Canright. 46.46 acres.

Co.map, 1913: Unnamed.

Co.map, 1933: Unnamed.

Fairmont Sentinel, Jan. 14, 1946: Canright Lake. Named for
John E. Canright, who homesteaded the surrounding area in 1865.

Cardona: see Imogene, Martin County

Approved name

Name in use Cedar Lake

Pronunciation

Feature named Lake

County Martin

Location T.103 N.,R.33 W.,sec.1. T.104 N.,R.32,33 W.,sec.19,30;24,25,36. Elm Creek; Galena;
Cedar Townships.

Names

Comments

McCauley: Cedar Lake. Wet. Meandered.
Upham,333,337: Cedar Lake. Named for the red cedar trees on its shores. One of the West Chain lakes.
Minn.Platbook,1916: Cedar Lake.
Lake Gaz: Cedar. 768.55 acres.
Eddy(4-23-39): Cedar Lake. 2-57. 768.65 acres. Max.depth 6'.
Outlet, to Cedar Run to Elm Creek to Blue Earth River; inlet, Cedar Run to Lake Norman, Buffalo Lake, and Fish Lake.
Winchell,1:pl.18: Cedar Lake.
Andreas: Cedar Lake.
Co.map,1913: Cedar Lake.
Co.map,1933: Cedar Lake.
Leg.Manual Map,1887: Cedar Lake.
R.R.Comm.Map,1930: Cedar Lake.
Fairmont Daily Sentinel, Jan. 14, 1946: Cedar Lake. Red cedar (juniper) trees abounded in the timbered shores, suggesting a natural name.

Approved name

Name in use Cedar Township

Pronunciation

Feature named Township

County Martin

Location T.104 N., R.33 W.

Names

Comments

Minn. Platbook, 1916: Cedar Township.

Upham, 333: Cedar Township. Established Jan. 2, 1872. Named for its lake of that name.

McCauley: Cedar Township.

Winchell, 1: pl. 18: Cedar Township.

Herwig, Martin Co., 147, 148: Cedar Township. It was carved out of township 104, ranges 32, 33, and was named for the red cedars found on the shores of Cedar Lake. First settled by Norwegians from Jackson County, in 1870.

Co. Map, 1913: Cedar Township.

Co. Map, 1933: Cedar Township.

Approved name

Name in use

Cedarville

Pronunciation

Feature named

County

Martin

Location

T.104 N., R.33 W., sec.24. Cedar Township.

Names

Comments

McCauley; Not shown.

Minn. Platbook, 1916; Cedarville.

M.H., 14:159; Cedarville. A deserted village.

Herwig, Martin Co.; Cedarville. P.O. established May, 1868.

Co. Map, 1913; Cedarville.

Andreas; Cedarville P.O.

Leg. Manual Map, 1887; Cedarville P.O.

Approved name

Name in use

Center Chain

Pronunciation

Feature named

County

Martin

Location

T.101 N.,R.30 W.,sec.33.

Silver Lake Township.

Names

Comments

McCauley; Not shown.

Minn. Platbook,1916; Center Chain.

R.R. Com. Map,1930; Center Chain.

Approved name

Name in use Center Creek

Pronunciation

Feature named P.O.

County Martin

Location T.102 N., R.30 W., sec.1, n.e. Fairmount Township.

Names

Comments

Andreas; Center Creek P.O.
Herwig, Martin Co., 75; Center Creek. P.O. established Jan.10,
1865.

Approved name

Name in use Center Creek Township

Pronunciation

Feature named Township

County Martin

Location T.103 N., R.29 W.

Names

Comments

Minn. Platbook, 1916: Center Creek Township.

Upham, 333: Center Creek Township. Named from the creek flowing through it from the Central Chain of lakes.

McCauley: Center Creek Township.

Herwig, Martin Co., 16: Center Creek Township. First settler probably Philo Morse, who came in the late 1850's.

Co. Map, 1913: Center Creek Township.

Co. Map, 1933: Center Creek Township.

Andreas: Center Creek Township.

Winchell, 1: pl. 18: Center Creek Township.

Approved name

Name in use Ceylon

Pronunciation

Feature named

County Martin

Location T.101 N.,R.32 W.,sec.23,24,25,26. Lake Belt Township.

Names

South Elgin
Tenhassen

Comments

Upham, 333: Ceylon. A r.r. village. Bears the name of the island off India.

McCauley: Ceylon.

Minn. Platbook, 1916: Ceylon. C. & N.W. r.r.

Stennett, 54, 149: Ceylon. Platted under the name Tenhassen by the Western Town Lot Co. in 1899. South Elgin, an abandoned named.

Co. map, 1933: Ceylon.

Co. map, 1913: Ceylon.

Walker, Village Laws, 110: Ceylon. Incorp. Oct. 22, 1900. Sep. from Twp.

Andreas: Tenhassen P. O.

Leg. Manual Map, 1887: Tenhassen P. O.

Herwig, Martin Co., 75: Tenhassen. P.O. established Aug. 21, 1862.

Approved name

Name in use Chain Lake Center

Pronunciation

Feature named

County Martin

Location T.101 N.,R.30 W.,sec.29, n.e. Silver Lake Township.

Names

Comments

Andreas: Chain Lake Center P.O.
Herwig, Martin Co., 75: Chain Lake Center. P.O. established Sept.
22, 1858.

Approved name

Name in use Charlotte, Lake

Pronunciation

Feature named Lake

County Martin

Location T.103 N., R.30 W., sec.17. Rutland Township.

Names

Charlotte Lake

Comments

McCauley: Lake Charlotte. Wet. Meandered.
Upham, 336: Lake Charlotte. One of the Central Chain of lakes.
South of High Lake and north of Twin Lakes (Kiestler & Twin).
Minn. Platbook, 1916: Lake Charlotte.
Short: Lake Charlotte.
Lake Gaz: Charlotte. 130.64 acres.
Eddy(4-23-39): Charlotte Lake. 2-61. 130.64 acres. Max. depth 6'.
Outlet, Elm Creek to Blue Earth River; inlet, a two-mile creek.
Winchell, 1: pl. 18: Lake Charlotte.
Co. map, 1913: Charlotte Lake.
Co. map, 1933: Lake Charlotte.
Fairmont Sentinel, Jan. 14, 1946: Charlotte Lake. Named for
Charlotte, daughter of the late A. L. Ward, who owned adjacent land.

Approved name

Name in use Clam Lake

Pronunciation

Feature named Lake

County Martin

Location T.103 N., R.32 W., sec.9,10,15,16. Fox Lake Township.

Names

Comments

McCauley: Clam Lake. Wet. Meandered.

Upham, 337: Clam Lake.

Minn. Platbook, 1916: Clam Lake.

Lake Gaz: Clam. 82.42 acres.

Winchell, 1:pl.18: Unnamed.

Andreas: Unnamed.

Co. map, 1913: Clam Lake.

Co. map, 1933: Clam Lake.

Fairmont Sentinel, Jan. 14, 1946: Clam Lake. Must have been clams there, a mollusk common to the waters of the region.

Approved name

Name in use Clayton Lake

Pronunciation

Feature named Lake

County Martin

Location T.101 N.,R.31 W.,sec.15,16,17,20,21. Tenhassen Township.

Names

Comments

McCauley: Clayton Lake. Wet. Meandered.
Upham,337: Clayton Lake. One of the lakes in a series that forms a branch of the West Chain of lakes.
Minn.Platbook,1916: Clayton Lake.
Lake Gaz: Clayton. 493.94 acres.
Eddy(4-23-39): Clayton Lake. 2-182. 495 acres. Max.depth 5.5'.
Outlet, to Okamanpedan Lake; inlet from Bright Lake and Perry Lake.
Winchell,1:pl.18: Clayton Lake.
Andreas: Unnamed.
Co.map,1913: Clayton Lake.
Co.map,1933: Clayton Lake.
Fairmont Sentinal, Jan. 14, 1946: Clayton Lake. Named for William Z. Clayton, who settled there before the Civil War.

Approved name

Name in use Clear Lake

Pronunciation

Feature named Lake

County Martin

Location T.101 N.,R.30 W.,sec.12. Silver Lake Township.

Names

Comments

McCauley: Clear Lake. Wet. Meandered.
Upham,336: Clear Lake. Between Sager and East Chain Lakes.
Minn.Platbock,1916: Clear Lake.
Lake Gaz: Clear. 128.12 acres.
Winchell,1:pl.18: Unnamed.
Andreas: Unnamed.
Co.map,1913: Clear Lake.
Co.map,1933: Clear Lake.
Fairmont Sentinel, Jan. 14, 1946: Clear. Name obvious. Disappeared through drainage.

Approved name

Name in use Clear Lake

Pronunciation

Feature named Lake

County Martin

Location T.101 N., R.31 W., sec.27,28,33,34. Tenhassen Township.

Names

Comments

McCauley: Unnamed. Dry. Meandered.
Minn.Platsbook,1916: Clear Lake.
Lake Gaz: Clear. 160.77 acres.
Winchell,1:pl.18: Unnamed.
Andreas: Unnamed.
Co.map,1913: Clear Lake.
Co.map,1933: Clear Lake.
Fairmont Sentinel, Jan. 14, 1946: Clear. Disappeared through
drainage.

Approved name

Name in use Clear Lake

Pronunciation

Feature named Lake

County Martin

Location T.101 N., R.32 W., sec.²²₂₃, 26. Lake Belt Township.

Names
Lake Belle

Comments

McCauley: Clear Lake. Wet. Meandered.
Upham, 337: Clear Lake. One of three lakes which form a western branch of West Chain.
Minn. Platbook, 1916: Clear Lake.
Lake Gaz: Clear. 273.17 acres.
Eddy (11-25-40): Clear Lake. 2-62. 273.17 acres. Outlet, Fish, Swan, Turtle and Okamanpedan Lakes; no inlet.
Winchell, 1: pl. 18: Clear Lake.
Co. map, 1913: Clear Lake.
Co. map, 1933: Clear Lake.
Fairmont Daily Sentinel, Jan. 14, 1946: Clear Lake. Originally called Lake Belle, the given name of the wife of one of the early settlers. Two other lakes, Fish and Susan, are immediately adjacent, which caused "Lake Belle" to become corrupted into "the lake belt", a name given the township when it was organized later.

Approved name

Name in use Creek Lake

Pronunciation

Feature named Lake

County Martin

Location T.103,104 N.,R.32 W.,sec.1,2;35,36. Fox Lake; Galena Townships.

Names

Comments

McCauley: Creek Lake. Wet. Meandered.
Upham,337: Creek Lake. On Elm Creek, one of the lakes in a series which forms a branch of the West Chain of lakes.
Minn.Platbook,1916: Creek Lake.
Lake Gaz: Creek. 176.65 acres.
Eddy(4-23-39): Creek Lake. 2-65. 176.65 acres. Max.depth 5'.
Outlet, Elm Creek to Blue Earth River; Inlet, Cedar River to Cedar Lake
Winchell,1:pl.18: Unnamed.
Andreas: Unnamed.
Co.map,1913: Creek Lake.
Co.map,1933: Creek Lake.
Fairmont Sentinel, Jan. 14, 1946: Creek Lake. The lake is formed by the widening of the waters of Elm Creek, originally called Chanyaska River.

Approved name

Name in use Duck Lake

Pronunciation

Feature named Lake

County Martin

Location T.103 N., R.33 W., sec.2,11. Elm Creek Township.

Names

Comments

McCauley: Unnamed. Dry. Meandered.
Upham, 337: Duck Lake. Named for its wild ducks, for which it was once noted.
Minn. Platbook, 1916: Duck Lake.
Lake Gaz: Duck. 102.00 acres.
Winchell, 1:pl.18: Unnamed.
Andreas: Unnamed.
Co. map, 1913: Duck Lake.
Fairmont Sentinel, Jan. 14, 1946: Duck. Where they shot the ducks.
Disappeared through drainage.

Dunnel: see Dunnell, Martin County

Approved name

Name in use Dunnell

Pronunciation

Feature named

County Martin

Location T.101 N.,R.33 W.,sec.10,11,14,15. Lake Fremont Township.

Names

Dunnell

Comments

Upham, 333: Dunnell. A r.r. village, named for Mark H. Dunnell (1823-1904). Came to Minn. 1865, settling at Winona and later at Owatonna. Representative in legislature 1867; state supt. of public instruction, 1868-71; Congressman, 1871-83, 1889-91.

McCauley: Dunnell. On M.& St.L r.r.

Minn. Platbook, 1916: Dunnell.

Walker, Village Laws, 112: Dunnell. Incorp. Oct. 23, 1901.

Leg. Manual Map, 1887: Dunnell.

Co. Map, 1933: Dunnell.

Co. Map, 1913: Dunnell.

Approved name

Name in use Dutton Lake

Pronunciation

Feature named Lake

County Martin

Location T.101 N.,R.32 W.,sec.24,25. Lake Belt Township.

Names

Swan Lake

Comments

McCauley: Not shown.

Winchell,1:pl.18: Dutton Lake; Swan Lake.

Approved name

Name in use Eagle Lake

Pronunciation

Feature named Lake

County Martin

Location T.103 N.,R.31 W.,sec.19,30. Fraser Township.

Names

Comments

McCauley: Eagle Lake. Wet. Meandered.
Upham,337: Eagle Lake. One of the lakes in a series which forms a branch of the West Chain of lakes.
Minn.Platbook,1916: Eagle Lake.
Short: Eagle Lake.
Lake Gaz: Eagle. 151.79 acres.
Eddy(4-23-39): Eagle Lake. 2-75. 151.79 acres. Max.depth 6'.
Outlet, Lilly Creek to Lake George to Martin Co. Chain; inlet, from Fox Lake.
Winchell,1:pl.18: Eagle Lake.
Andreas: Eagle Lake.
Co.map,1913: Eagle Lake.
Co.map,1933: Eagle Lake.
Fairmont Sentinel, Jan. 14, 1946: Eagle Lake. Named for an eagle's nest noted in early days in the timber on its east shore.

East Chain: see East Chain Lakes, village, Martin County

Approved name

Name in use East Chain Lake

Pronunciation

Feature named Lake

County Martin

Location T.101 N.,R.29,30 W.,sec.18,19;13,24. East Chain; Silver Lake Townships.

Names

S. E. Chain Lake

Comments

McCauley: East Chain Lake. Wet. Meandered.
Upham,336: East Chain Lake. One of the East Chain of lakes, the next south of Clear Lake.
Minn.Platbook,1916: East Chain Lake.
Lake Gaz: East Chain. 485.64 acres.
Eddy(6-21-39): S.E. Chain Lake. 2-76. 485.64 acres. Max.depth 6'
Outlet, Sager Lake, etc., to Blue Earth River; inlet, from Swan Lake.
Winchell,1:pl.18: East Chain Lake.
Andreas: Unnamed.
Co.map,1913: East Chain Lake.
Co.map,1933: East Chain Lake.
Fairmont Sentinel, Jan. 14, 1946: East Chain Lake. One of the "chain Lakes" of Martin County, designated in early surveys as the east chain, the center chain and the west chain, each extending roughly north and south across the county. The largest lake of the east chain.

East Chain Lake, village: see East Chain Lakes, village, Martin County

Approved name

Name in use East Chain Lakes

Pronunciation

Feature named Village

County Martin

Location T.101 N.,R.29 W.,sec.7. East Chain Township.

Names

East Chain Lake
East Chain

Comments

McCauley: East Chain.
Minn. Platbook, 1916: East Chain Lakes.
Andreas: East Chain.
Leg. Manual Map, 1887: East Chain.
Winchell, 1:pl.18: East Chain.
Co. map, 1933: East Chain.
Co. map, 1913: East Chain Lake.
R. R. Com. Map, 1930: East Chain Lake.
Kanabec Co. Times, Sept. 21, 1885: East Chain Lakes.
Minn. Commercial Directory, 1937-38: East Chain Lakes.

Approved name

Name in use

East Chain Township

Pronunciation

Feature named Township

County

Martin

Location

T.101 N.,R.29 W.

Names

Comments

Minn. Platbook,1916: East Chain Township.

Upham,333: East Chain Township. Named for the East Chain of lakes,
q.v.

McCauley: East Chain Township.

Co. Map,1933: East Chain Township.

Co. Map,1913: East Chain Township.

Winchell,1:pl.18: East Chain Township.

Approved name

Name in use Elm Creek

Pronunciation

Feature named

County Martin

Location

Names

Comments

Fairmont Sentinel, Jan. 14, 1946: Elm Creek, originally called Chanyaska River.

Approved name

Name in use Elm Creek Township

Pronunciation

Feature named Township

County Martin

Location T.103 N., R.33 W.

Names

Melrose Township

Comments

Minn. Platbook, 1916: Elm Creek Township.
Upham, 333: Elm Creek Township. Organized March, 1867. Named from Elm Creek, which crosses it.
McCauley: Elm Creek Township.
Herwig, Martin Co., 53: Elm Creek Township. Organized March, 1867. Was called Melrose, but changed to Elm Creek since there was already a Melrose in the state.
Co. Map, 1913; 1933: Elm Creek Township.
Winchell, 1: pl. 18: Elm Creek Township.

Fair Mount: see Fairmont, Martin County

Approved name

Name in use Fairmont

Pronunciation

Feature named City

County Martin

Location T.102 N.,R.30 W.,sec.5,8,17,20.

Names
Fair Mount
Fairmount

Comments
Upham, 333: Fairmont. Platted October, 1857. Incorp. Feb. 28, 1878. Chartered 1902. Was at first called Fair Mount, referring to its situation beside and above the Central Chain of Lakes, having a fine outlook across the lakes and the adjoining country. County seat.
McCauley: Fairmont. C.& N.W. and C.M.St.P.r.rs.
Minn. Platbook,1916: Fairmont.
Winchell, 1:pl.18: Fairmont.
Laws, ex. session, 1857, p.69: Fairmont named temporary county seat, May 23, 1857.
Laws, 1878, p.173: Actoto incorp. village of Fairmont. Approved Feb. 28, 1878.
Herwig, Martin Co.,42,43,75: Fairmont platted by W. S. Campbell in 1860. Plat registered. Previously it was surveyed by the Des Moines and Watonwan Land Co. in 1857 and a plat made, but it was void because the company had no title to the land. P. O. established Sept.6,1858.
Co. map, 1913: Fairmount.
Andreas: Fairmount.

OVER

Leg. Manual Map, 1887: Fairmount.

Approved name

Name in use Fairmont Township

Pronunciation

Feature named Township

County Martin

Location T.102 N., R.30 W.

Names	Comments
Fairmount Township	Minn. Platbook, 1916: Fairmont Township. Upham, 333: Fairmont Township. Named for the city of Fairmont. McCauley: Fairmont Township. Winchell, 1: pl. 18: Fairmont Township. Andreas: Fairmount Township.

Fairmount: see Fairmont, Martin County

Fairmount Township: see Fairmont Township, Martin County

Approved name

Name in use Fish Lake

Pronunciation

Feature named Lake

County Martin

Location T.101 N., R.32 W., sec.22. Lake Belt Township.

Names

Comments

McCauley: Fish Lake. Wet. Meandered.
Upham, 337: Fish Lake. One of three lakes which form a western Branch of West Chain.
Minn. Platbook, 1916: Fish Lake.
Lake Gaz: Fish. 164.10 acres.
Eddy(11-25-40): Fish Lake. 2-62 A. 164.10 acres. Outlet, Lake Susan to Turtle Lake to Okamanpedan Lake; inlet, Clear Lake.
Winchell, 1:pl.18: Fish Lake.
Andreas: Unnamed.
Co.map, 1913: Fish Lake.
Co.map, 1933: Fish Lake.
Fairmont Sentinel, Jan. 14, 1946: Fish Lake. Origin of name self evident.

Approved name

Name in use Fish Lake

Pronunciation

Feature named Lake

County Martin

Location T.104 N.,R.33 W.,sec.1,2,11,12. Cedar Township.

Names

Comments

McCauley: Fish Lake. Wet. Meandered.
Upham,337: Fish Lake. One of the West Chain lakes.
Minn.Platbook,1916: Fish Lake.
Lake Gaz: Fish. 174.43 acres.
Winchell,1:pl.18: Unnamed.
Andreas: Unnamed.
Co.map,1933: Fish Lake.
Co.map,1913: Fish Lake.
R.R.Comm.Map,1930: Fish Lake.
Fairmont Sentinel, Jan. 14, 1946: Fish Lake. Origin of name self evident.

Approved name

Name in use Fox Lake

Pronunciation

Feature named Lake

County Martin

Location T.102,103 N.,R.32,33 W.,sec.4,5,6;31,32,33,34;36. Manyaska; Elm Creek; Fox Lake Townships.

Names

Comments

McCauley: Fox Lake. Part dry. Meandered.
Upham,333: Fox Lake.
Minn.Flatbook,1916: Fox Lake.
Lake Gaz: Fox. 1,041.06 acres.
Eddy(12-12-39): Fox Lake. 2-27. 1,041.06 acres. Max.depth 14'.
Outlet, county ditch to E. Branch ^{Des Moines R.} inlet, From Temperance Lakes.
Winchell,1:pl.18: Fox Lake.
Andrew: Fox Lake.
Co.map,1913: Fox Lake.
Co.map,1933: Fox Lake.
Legis.Manual Map,1887: Fox Lake.
R.R.Comm.Map,1930: Fox Lake.
Fairmont Sentinel, Jan. 14, 1946: Fox Lake. Original Indian name, Hoshoracatac, Sioux Indian word meaning "fox." So named on first map of Martin County, made by Nicollet about 1840. Largest lake wholly within Martin County.

Approved name

Name in use Fox Lake

Pronunciation

Feature named Village

County Martin

Location T.103 N.,R.32 W.,sec.34. Fox Lake Township.

Names

Foxlake

Comments

Co. Map, 1913: Fox Lake.

Co. Map, 1933: Fox Lake/

Minn. Commercial Directory, 1937-38: Fox Lake.

R.R. Com. Map, 1930: Fox Lake.

Collier Atlas, 1914: Foxlake.

Upham, 333: Fox Lake. A r.r. village. Named from the adjacent lake

McCauley: Fox Lake.

Minn. Platbook, 1916: Fox Lake.

Approved name

Name in use Fox Lake Township

Pronunciation

Feature named Township

County Martin

Location T.103 N.,R.32 W.

Names

Comments

Upham,333: Fox Lake Township. Established Jan.2,1872. Named for its Fox Lake.

McCauley: Fox Lake Township.

Minn. Platbook,1916: Fox Lake Township.

Winchell,1:pl.18: Fox Lake Township.

Herwig, Martin Co.,148: Fox Lake Township. Organized Jan.,1872. Named on its organization Bucephalia, upon the suggestion of M.A. Seymour, an ardent admirer of Alexander and his horse Bucephalus. Changed to Fox Lake in 1874.

Sp. Laws,1874, p.300: Act to change the name of the township from Bucephalia to Fox Lake. Approved Feb.12,1874.

Co. Map,1913: Fox Lake Township.

Co. Map,1933: Fox Lake Township.

Foxlake, village: see Fox Lake, village, Martin County

Approved name

Name in use Fraser Township

Pronunciation

Feature named Township

County Martin

Location T.103 N., R.31 W.

Names

Comments

Minn. Plathook, 1916: Fraser Township.

Upham, 333: Fraser Township. Named for Abraham N. Fraser, who took one of its first homestead claims, on Elm Creek.

McCauley: Fraser Township.

Winchell, 1; pl. 18: Fraser Township.

Co. Map, 1933: Fraser Township.

Co. Map, 1913: Fraser Township.

Approved name

Name in use Fremont, Lake

Pronunciation

Feature named Lake

County Martin

Location T.101 N., R.33 W., sec.34 w. Lake Fremont Townships.

Names

Comments

McCauley: Not shown.

Upham, 334: Lake Fremont. Named for John C. Fremont (1813-1890), who assisted Nicollet in his expedition through this region in 1838. (Gives biog sketch). Small. Drained.

Fairmont Sentinel, Jan. 14, 1946: Fremont. Over 100 acres. Disappeared through drainage. Was named by and for Gen. John C. Fremont, who explored the region in pre-statehood days.

Approved name

Name in use Galena Township

Pronunciation

Feature named Township

County Martin

Location T.104 N.,R.32 W.

Names

Comments

Minn. Platbook,1916: Galena Township.
Upham,333: Galena Township. Named by settlers from Galena, Illinois.
McCauley: Galena Township.
Winchell,1:pl.18: Galena Township.
Co. Map,1913: Galena Township.
Co. Map,1933: Galena Township.

Approved name

Name in use George, Lake

Pronunciation

Feature named Lake

County Martin

Location T.102 N.,R.30 W.,sec.5,6,7,8. Fairmont Township.

Names

George Lake

Comments

McCauley: Lake George. Wet. Meandered.
Upham,336: Lake George. One of the Central Chain of lakes. South of Buffalo Lake and north of Lake Sisseton. Named for George Tanner, a settler there in the north edge of the present city of Fairmont.
Minn.Platbook,1916: Lake George.
Short: Lake George.
Lake Gaz: George. 48.80 acres.
Eddy(10-18-39): George Lake. ²⁻⁴² 70.5 acres. Max.depth 6'. Outlet, Center Creek to Blue Earth River; Inlet, Lilly Creek and Buffalo Lake.
Winchell,1:pl.18: Lake George.
Andreas: Unnamed.
Co.map,1913: George Lake.
Co.map,1933: Lake George.
Fairmont Sentinel, Jan. 14, 1946: George. In and adjacent to city of Fairmont. Originally called "George's Lake" for George Tanner, who owned abutting land in early days.

Goose Lake: see Smith Lake, Martin County

Approved name

Name in use Granada

Pronunciation

Feature named

County Martin

Location T.103 N., R.29 W., secs.20,29,30,31. Center Creek Township.

Names

Comments

Minn. Platbook,1916: Granada.

Upham,333: Granada. A r.r. village.

McCauley: Granada. On C.M. and St.P. r.r.

M.H.,8:209: Granada. History in Fairmont Sentinel, Feb.8,1927.

Walker, Village Laws,114: Granda. Incorp. May 11,1895. Separated from township.

Co. Map,1913: Granada.

Co. Map,1933: Granada.

Approved name

Name in use Hall Lake

Pronunciation

Feature named Lake

County Martin

Location T.102 N.,R.30 W.,sec.17,18,19,20,29,30. Fairmont Township.

Names

Hall's Lake

Bird Lake

Comments

McCauley: Hall Lake. Wet. Meandered.

Upham,336: Hall Lake. One of the lakes forming the Central Chain. South of Budd Lake and north of Amber Lake. Named for E. Banks Hall, who came here in the summer of 1856.

Minn.Platsbook,1916: Hall Lake.

Lake Gaz: Hall. 513.46 acres.

Eddy(8-19-37): Hall Lake. 2-83. 536.2 acres. Max.depth 10'. Outlet, Amber Lake and Martin Co. Chain of Lakes; inlet, Dutch Creek and Budd Lake.

Winchell,1:pl.18: Hall's Lake.

Andreas: Bird Lake.

Co.map,1913: Hall Lake.

Co.map,1933: Hall Lake.

Fairmont Sentinel, Jan. 14, 1946: Hall. Named for Banks Hall, settler of 1856 who had land on its east shore. Martin County's finest lake.

Approved name

Name in use Hall's Lake

Pronunciation

Feature named Lake

County Martin

Location T.102 N.,R.30 W.,sec.13. Fairmont Township.

Names

Comments

McCauley: Not shown.
Minn.Platsbook,1916: Hall's Lake.
Co.map,1933: Unnamed.

Halls Lake: see Budd Lake, Martin County

Hall's Lake: see Hall Lake, Martin County

Approved name

Name in use Hayes

Pronunciation

Feature named

County Martin

Location T.104 N.,R.30 W.

Names

Comments

Leg. Manual Map, 1887; Hayes.

Approved name

Name in use Hazelmere

Pronunciation

Feature named

County Martin

Location T.102 N., R.30 W., sec.17. Fairmont Township.

Names

Comments

McCauley: Not shown.
Minn. Platbook, 1916: Hazelmere.
Co. Map, 1913: Hazelmere.

Approved name

Name in use High Lake

Pronunciation

Feature named Lake

County Martin

Location T.103 N.,R.30 W.,sec.7,17,18. Rutland Township.

Names

Comments

McCauley: High Lake. Wet. Meandered.
Upham,336: High Lake. One of the Central Chain of lakes. South of Martin Lake and north of Lake Charlotte.
Minn.Platbook,1916: High Lake.
Lake Gaz: High. 93.38 acres.
Eddy(11-25-40); High Lake. 2-85. 93.38 acres. Outlet, Martin Lake to Elm Creek to Blue Earth River; inlet, temporary creeks.
Winchell,1:pl.18: High Lake.
Andreas: High Lake.
Co.map,1913: High Lake.
Co.map,1933: High Lake.
Fairmont Sentinel, Jan. 14, 1946: High. Origin of name, anyone's guess.

Approved name

Name in use Holmes Lake

Pronunciation

Feature named Lake

County Martin

Location T.101,102 N.,R.32 W.,sec.2,3;34,35. Lake Belt; Manyaska Townships.

Names

Hulmes Lake

Comments

McCauley: Unnamed. Dry. Meandered.
Upham,337: Holmes Lake. One of the lakes forming the West Chain.
Minn.Platbook,1916: Holmes Lake.
Lake Gaz: Holmes. 312.01 acres.
Winchell,1:pl.18: Holmes Lake.
Andreas: Unnamed.
Co.map,1913: Hulmes Lake.
Fairmont Sentinel, Jan. 14, 1946: Holmes. Named for Solomon Holmes. Disappeared through drainage.

Approved name

Name in use Horicon

Pronunciation

Feature named P.O.

County Martin

Location T.103 N.,R.30 W.,sec.5,n.e. Kirtland Township.

Names

Comments

Andreas; Horicon P.O.

Leg. Manual Map,1887; Horicon P.O.

Herwig, Martin Co.,75; Horicon P.O. established June 4,1867.

Hulmes Lake: see Holmés Lake, Martin County

Imogen: see Imogene, Martin County

Imogen:Lake: see Imogene,Lake, Martin County

Approved name

Name in use Imogene

Pronunciation

Feature named

County Martin

Location T.102 N.,R.29 W.,sec.5. Pleasant Prairie Township.

Names
Imogen
Cardona

Comments
Upham, 333,336: Imogen. A r.r. village, platted 1900. Named from the neighboring Lake Imogene.
McCauley: Imogene. On C.&.N.W.r.r.
Minn. Platbook,1916: Imogen.
Co.map,1933: Imogene.
Stennett, 86: Imogene. Platted and named Cardona by the Western Town Lot Co. in 1900. The P.O. name was Imogene, and the station name ultimately followed that.
Collier Atlas, 1914: Imogen.
Minn. Commercial Directory, 1937-38: Imogen.
R.R. Com. Map, 1930: Imogene.

Approved name

Name in use Imogene, Lake

Pronunciation

Feature named Lake

County Martin

Location T.102 N.,R.29,30 W.,sec.7,18;12,13. Fairmont; Pleasant Prairie Townships.

Names

Imogene Lake

Imogen Lake

Comments

McCauley: Lake Imogene. Wet. Meandered.

Upham,336: Lake Imogene. One of the East Chain of lakes, the next south of Lone Tree Lake and north of Rose Lake.

Minn.Flatbook,1916: Lake Imogene; Imogene Lake.

Short: Lake Imogene.

Lake Gaz: Imogen. 232.89 acres.

Eddy(4-23-39): Imogen Lake. 2-183. 232.89 acres. Max.depth 6 $\frac{1}{2}$ '.
Outlet, Center creek to Blue Earth River; inlet, "not connecting any other lake."

Winchell,1:pl.18: Lake Imogene.

Andreas: Unnamed.

Co.map,1913: Imogene Lake.

Co.map,1933: Lake Imogene.

Fairmont Sentinel, Jan. 14, 1946: Imogene. Named for the wife of an early settler.

Inlet Lake: see Tuttle Lake, Martin County

Approved name

Name in use Iowa Lake

Pronunciation

Feature named Lake

County Martin

Location T.101 N., R.30,31 W., sec.30,31,32,33;25. Silver Lake; Tenhassen Townships. Extends into Iowa.

Names

Comments

McCauley: Iowa Lake. Wet. Meandered.
Upham,336: Iowa Lake. Is one of, and forms the south end, of the Central Chain of lakes.
Minn.Platbook,1916: Iowa Lake.
Lake Gaz: Iowa. 443.42 acres.
Eddy(7-7-38): Iowa Lake. 2-116. 443.42 acres. Max.depth 9'.
Outlet, into East Chain of lakes; inlet, South Silver Lake.
Winchell,1:pl.18: Iowa Lake.
Andreas: Iowa Lake.
Co.map,1913: Iowa Lake.
Co.map,1933: Iowa Lake.
Fairmont Sentinel, Jan. 14, 1946: Iowa. Origin of name obvious.
Portion in Minnesota, 443.42 acres.

Approved name
Name in use Jay Township

Pronunciation

Feature named Township
County Martin

Location T.102 N.,R.33 W.

Names
Richmond Township

Comments
Upham, 334: Jay Township. Established Jan. 2, 1872. Has the name of a county in Indiana, and of villages and twps in other states, commemorating John Jay, the statesman.
McCauley: Jay Township.
Minn. Platbook, 1916: Jay Township.
Herwig, Martin Co., 148: Jay Township. Earlier name Richmond.
Winchell, 1:pl.18: Jay Township.
Co.map, 1913: Jay Township.
Co.map, 1933: Jay Township.

Approved name

Name in use Kiester Lake

Pronunciation

Feature named Lake

County Martin

Location T.103 N.,R.30 W.,sec.20,29. Rutland Township.

Names

Twin Lakes
Swearingen's Lake

Comments

McCauley: Kiester Lake. Wet. Meandered.

Short: Kiester Lake.

Upham,336: Twin Lakes (one of). Part of the Central Chain of lakes. South of Lake Charlotte and north of Canright Lake.

Lake Gaz: Kiester. 96.14 acres. This acreage includes Twin Lake, in sec.19,20,29,30.

Eddy(11-25-40): Kiester Lake. 2-88. 96.14 acres. Outlet, Buffalo Lake and other Martin Co. Chains; inlet, none.

Winchell,1:pl.18: Twin Lakes (one of).

Andreas: Unnamed.

Co.map,1913: Unnamed.

Co.map,1933: Unnamed.

Fairmont Sentinel, Jan. 14, 1946: Kiester. Named for Julius Kiester whose farm abuts on the east. Previously called Swearingen's Lake for the first settler there.

See also Twin Lakes,
Martin County.

Kirtland Township: see Rutland Township, Martin County

Approved name

Name in use Lake Belt Township

Pronunciation

Feature named Township

County Martin

Location T.101 N., R.32 W.

Names

Comments

McCauley; Lake Belt Township.

Upham, 334; Lake Belt Township. Established March, 1867. Named for its series of three lakes.

Minn. Platbook, 1916; Lake Belt Township.

Winchell, 1:pl.18; Lake Belt Township.

Approved name

Name in use Lake Fremont Township

Pronunciation

Feature named Township

County Martin

Location T.101 N.,R.33 W.

Names

Comments

McCauley; Lake Fremont Township.
Minn. Platbook,1916; Lake Fremont Township.
Upham,334; Lake Fremont Township. Established Jan.2,1872. Named
from its lake of this name.
Co. Map,1933; Lake Fremont Township.
Co. Map,1913; Lake Fremont Township.
Winchell,1:pl.18; Lake Fremont Township.

Approved name

Name in use Lakebelt

Pronunciation

Feature named

County Martin

Location

T.101 N., R.33 W.

Names

Comments

Leg. Manual Map, 1887: Lakebelt.

Little Tuttle Lake: see Tuttle Lake, Martin County

Approved name

Name in use Little Twin Lake

Pronunciation

Feature named Lake

County Martin

Location T.103 N.,R.33 W.,sec.1,12. Elm Creek Township.

Names

Big Twin Lakes

Comments

McCauley: Little Twin Lake. Wet. Meandered.
Upham,337: Big Twin Lakes (one of). Forms a part of the West Chain of lakes.
Minn.Flatbook,1916: Little Twin Lake.
Lake Gaz: Little Twin. 83.15 acres.
Winchell,1:pl.18: Unnamed.
Andreas: Unnamed.
Co.map,1913: Little Twin Lake.
Co.map,1933: Little Twin Lake.
Fairmont Daily Sentinel, Jan. 14, 1946: Little Twin Lake. Connected with Big Twin Lake.

Approved name

Name in use Lone Cedar

Pronunciation

Feature named P.O

County Martin

Location T.102 N.,R.32 W.,sec.7,n.w. Fairmont Township.

Names

Comments

Andreas; Lone Cedar P.O.

Leg. Manual Map,1887; Lone Cedar P.O.

Herwig, Martin Co.,75; Lone Cedar P.O. established June 4,1867.

Approved name

Name in use Lone Tree Lake

Pronunciation

Feature named Lake

County Martin

Location T.102,103 N.,R.29 W.,sec.5,6;31,32. Pleasant Prairie; Center Creek Townships.

Names

Comments

McCauley: Unnamed. Dry. Meandered.

Upham,336: Lone Tree Lake. Is the northernmost of the East Chain of lakes. North of Lake Imogene. Named from a tall cottonwood tree beside it, which was a landmark for travelers.

Minn.Flatbook,1916: Lone Tree Lake.

Lake Gaz: Lone Tree. 85.80 acres.

Winchell,1:pl.18: Lone Tree Lake.

Andreas: Unnamed.

Co.map,1913: Lone Tree Lake.

Co.map,1933: Lone Tree Lake.

Fairmont Sentinel, Jan. 14, 1946: Lone Tree. Distinguished by a large tree formerly growing on the east bank. Disappeared through drainage.

Approved name

Name in use Lone Willow

Pronunciation

Feature named

County Martin

Location T.102 N.,R.31 W.,sec.20. Fairmont Township.

Names

Comments

Andreas: Lone Willow.

Leg. Manual Map,1887: Lone Willow.

Herwig, Martin Co.,138: Lone Willow.

Approved name

Name in use Long Lake

Pronunciation

Feature named Lake

County Martin

Location T.104 N.,R.31 W.,sec.7,18. Waverly Township.

Names

Comments

McCauley: Long Lake. Dry. Meandered.
Upham,337: Long Lake. One of the lakes in a series that forms a
branch of the West Chain of lakes.
Lake Gaz: Long. 69.75 acres.
Winchell,1:pl.18: Unnamed.
Andreas: Unnamed.
Co.map,1913: Long Lake.
Fairmont Sentinel, Jan. 14, 1946: Long. Shape suggested name.
Disappeared through drainage.

Approved name

Name in use McGowan Lake

Pronunciation

Feature named Lake

County Martin

Location T.103 N., R.32,33 W., sec.30,31;25,36. Fox Lake; Elm Creek Townships.

Names

McGowan's Slough

Comments

McCauley: Unnamed. Dry. Meandered.

Upham,337: McGowan Lake. One of the lakes forming the West Chain.

Named for Daniel McGowan, a pioneer.

Lake Gaz: McGowan's Slough. 136.36 acres.

Winchell,1:pl.18: Unnamed.

Andreas: Unnamed.

Co.map,1913: McGowan Lake.

Fairmont Sentinel, Jan. 14, 1946: McGowan.

McGowan's Slough: see McGowan Lake, Martin County

Mangaska; see Manyaska, Martin County

Approved name

Name in use

Manyaska

Pronunciation

Feature named

County

Martin

Location

T.102 N.,R.32 W.,sec.25. Manyaska Township.

Names

Mangaska

Comments

McCauley; Manyaska. On C. and N.W. r.r.

Minn. Platbook, 1916; Manyaska.

Upham, 334; Manyaska. For name origin, see Manyaska Township.

Stennett, 98; Manyaska. Was platted by the Western Town Lot Co. in 1899. The name is Sioux Indian, meaning "silver" or "money". Literally, it means "white iron" - manza "iron" and ska "white". Some Indian scholars have claimed that the word means "many lakes".

Collier Atlas, 1914; Manyaska.

Minn. Commercial Directory, 1937-38; Mangaska.

R.R. Com. Map, 1930; Manyaska.

Approved name

Name in use Manyaska Lake

Pronunciation

Feature named Lake

County Martin

Location T.102 N.,R.32,33,W.,sec.17,18,19,20;24. Manyaska; Jay Townships.

Names

Comments

McCauley: Unnamed. Dry. Meandered.
Upham,334,337: Manyaska Lake. One of the lakes forming the West Chain. A Sioux name given on Nicollet's map, probably meaning white bank or bluff; could be white iron or silver.
Minn.Flatbook,1916: Manyaska Lake.
Lake Gaz: Manyaska. 221.70 acres.
Winchell,1:pl.18: Manyaska Lake.
Andreas: Unnamed.
Co.map,1913: Manyaska Lake.
Fairmont Sentinel, Jan. 14, 1946: Manyaska. Took same name as the township in which it was located. Sioux Indian word. Disappeared thru drainage.

Approved name

Name in use Manyaska Township

Pronunciation

Feature named Township

County Martin

Location T.102 N., R.32 W.

Names

Comments

Minn. Platbook, 1916: Manyaska Township.

Upham, 334: Manyaska Township. A Sioux name, given to the lake in this vicinity on Nicollet's map, probably meaning white bank or bluff, but to be then more correctly spelled mayaska. It has been otherwise translated as "white iron" or silver, from maza, iron, and ska, white.

McCaughey: Manyaska Township.

Co. Map, 1933: Manyaska Township.

Co. Map, 1913: Manyaska Township.

Winchell, 1:pl.18: Manyaska Township.

Approved name

Name in use Martin Lake

Pronunciation

Feature named Lake

County Martin

Location T.103 N.,R.30 W.,sec.5,6,7,8. Rutland Township.

Names

Martin, Lake

Comments

McCauley: Lake Martin. Wet. Meandered.
Upham,336: Martin Lake. One of the Central Chain of lakes. South of Murphy lake and north of High Lake. Named for Henry Martin. (Gives biog. sketch on p.332).
Minn.Platbook,1916: Lake Martin.
Short: Lake Martin.
Lake Gaz: Martin. 283.41 acres.
Eddy(10-25-39): Martin Lake. 2-69. 264.5 acres. Max.depth 3'.
Outlet, Elm Creek to Blue Earth River; inlet, High Lake and Charlotte Lake.
Winchell,1:pl.18: Martin Lake.
Andreas: Martin Lake.
Co.map,1913: Martin Lake.
Co.map,1933: Martin Lake.
Minn.-in 3-Cent.,3;376: Martin Lake.
Fairmont Sentinel, Jan. 14, 1946: Martin. Named for Henry Martin, for whom Martin County is also named. He owned land on its west bank in 1857.

Approved name

Name in use

May

Pronunciation

Feature named

County

Martin

Location

T.103 N., R.31 W.

Names

Comments

Leg. Manual Map, 1887: May.

Mpls. Trib., July 2, 1879, P.3, C.1: May P.O. established.

Melrose Township: see Elm Creek Township, Martin County

Approved name

Name in use

Monroe

Pronunciation

Feature named

County

Martin

Location

T.104 N.,R.31 W.,sec.19. Waverly Township.

Names

Comments

McCauley: Not shown.

Minn. Platbook,1916: Monroe.

Leg. Manual Map,1887: Monroe.

R.R. Com. Map,1930: Monroe.

Approved name

Name in use Monterey

Pronunciation

Feature named

County Martin

Location T.103,104 N.,R.32 W.,secs.31;6. Galena, Fox Lake Townships.

Names

Comments

Minn. Platbook,1916; Monterey.
McCauley; Monterey. On M. and St. L. r.r.
Upham,334; Monterey. A r.r. village. Name is Spanish, meaning
"king mountain" , from the city of Monterey in Mexico.
Walker, Village Laws,119; Monterey. Incorp. Nov,10,1902. Separated
from township.
Co. Map,1913; Monterey.
Minn. Commercial Directory,1937-38; Monterey.
Co. Map,1933; Monterey.
Collier Atlas,1914; Monterey.

Approved name

Name in use Mud Lake

Pronunciation

Feature named Lake

County Martin

Location T.102 N.,R.31 W.,sec.33,34. Rolling Green Township.

Names

Comments

McCauley: Not shown.

Upham,337: Mud Lake. One of the lakes in a series which forms a branch of the West Chain of lakes.

Minn.Platbook,1916: Mud Lake.

Co.map,1913: Unnamed. Connected with Pierce Lake by a stream.

Approved name

Name in use Mud Lake

Pronunciation

Feature named Lake

County Martin

Location T.102 N.,R.30 W.,sec.31. Fairmont Township.

Names

Comments

McCauley: Not shown.

Upham,336: Mud Lake. One of the lakes forming the Central Chain.
South of Amber Lake and north of Bardwell Lake.

Winchell,1:pl.18: Mud Lake.

Fairmont Sentinel, Jan. 14, 1946: Mud. 124.35 acres. Imperfectly
drained.

Approved name

Name in use Mud Lake

Pronunciation

Feature named Lake

County Martin

Location T.101 N.,R.31 W.,sec.4,5,8,9. Tenhassen Township.

Names

Rice Lake
Ratledge Lake
Calkins Lake

Comments

McCauley: Unnamed. Dry. Meandered.
Upham,337: Mud Lake; Rice Lake. One of the lakes in a series that forms a branch of the West Chain of lakes.
Minn.Platbook,1916: Mud Lake.
Lake Gaz: Mud. 129.71 acres.
Winchell,1:pl.18: Rice Lake.
Andreas: Unnamed.
Co.map,1913: Mud Lake.
C6.map,1933: Unnamed.
Fairmont Sentinel, Jan. 14, 1946: Mud. Once known as Ratledge Lake and Calkins Lake. Though supposed to be drained has water most of the time.

Approved name

Name in use Mud Lake

Pronunciation

Feature named Lake

County Martin

Location T.103 N., R.31 W., sec.30. Fraser Township.

Names

Comments

McCauley: Mud Lake. Wet. Not meandered.

Minn. Flatbook, 1916: Mud Lake.

Short: Mud Lake.

Winchell, 1:pl.18: Unnamed.

Co. map, 1933: Mud Lake.

Mud Lake: see Bardwell Lake, Martin County

Mudd Lake: see Bardwell Lake, Martin County

Approved name

Name in use **Munger Lake**

Pronunciation

Feature named **Lake**

County **Martin**

Location **T.102 N.,R.32 W.,sec.8,17,18. Manyaska Township.**

Names

Comments

McCauley: Unnamed. Dry. Meandered.
Upham,337: **Munger Lake**. One of the lakes comprising the West Chain. Named for Perry Munger, an early farmer here.
Minn.Platbook,1916: **Munger Lake**.
Lake Gaz: **Munger**. 328.25 acres.
Winchell,1:pl.18: **Munger Lake**.
Andreas: Unnamed.
Co.map,1913: **Munger Lake**.
Fairmont Sentinel, Jan. 14, 1946: **Munger**. Has disappeared thru drainage. Named for a settler.

Approved name

Name in use Murphy Lake

Pronunciation

Feature named Lake

County Martin

Location T.104 N., R.30 W., sec.29,30,31,32. Westford Township.

Names

Comments

McCauley: Murphy Lake. Wet. Meandered.
Upham,336: Murphy Lake. One of the Central Chain of lakes, located south of Perch Lake and north of Martin Lake. Named for John Murphy, an early Irish homesteader.
Minn.Platbook,1916: Murphy Lake.
Lake Gaz: Murphy. 83.86 acres.
Winchell,1:pl.18: Unnamed.
Andreas: Unnamed.
Co.map,1913: Murphy Lake.
Co.map,1933: Murphy Lake.
Fairmont Sentinel, Jan. 14, 1946: Murphy Lake. Named for Patrick Murphy, early settler.

Naill Lake: see Round Lake, Martin County

Approved name

Name in use Nashville Center

Pronunciation

Feature named

County Martin

Location T.104 N.,R.29 W.,sec.9 or 10. Nashville Township.

Names

Comments

McCauley: Not shown.

Minn. Platbook,1916: Nashville Center.

R.R. Com. Map,1930: Nashville Center.

Leg. Manual Map,1887: Nashville Center.

Andreas: Nashville Center P.O.

Herwig, Martin Co.,75: Nashville Center P.O. established Feb. 21,1867.

Approved name

Name in use

Nashville Township

Pronunciation

Feature named

Township

County

Martin

Location

T.104 N., R.29 W.

Names

Comments

Minn. Platbook, 1916: Nashville Township.

McCauley: Nashville Township.

Upham, 334: Nashville Township. Organized May 3, 1864. Named for
A.M. Nash, a pioneer farmer, at whose home this township was organized.

Andreas: Nashville Township.

Winchell, 1:pl.18: Nashville Township.

Co. Map, 1913: Nashville Township.

Co. Map, 1933: Nashville Township.

Nevada Township: see Silver Lake Township, Martin County

Approved name

Name in use North Lake

Pronunciation

Feature named Lake

County Martin

Location T.104 N., R.33 W., sec.13,24. Cedar Township.

Names

Comments

McCauley: North Lake. Wet. Meandered.
Upham, 337: North Lake. One of the lakes comprising the West Chain.
Minn. Platbook, 1916: North Lake.
Lake Gaz: North. 175.94 acres.
Winchell, 1:pl.18: Unnamed.
Andreas: Unnamed.
Co. map, 1913: North Lake.
Co. map, 1933: North Lake.
R.R. Comm. Map, 1930: North Lake.
Fairmont Sentinel, Jan. 14, 1946: North. Called North Lake because it lay just north of the pioneer hamlet of Cedarville.

Approved name

Name in use North Silver Lake

Pronunciation

Feature named Lake

County Martin

Location T.101 N.,R.30 W.,sec.18,19,20. Silver Lake Township.

Names

Summit Lake

Comments

McCauley: North Silver Lake. Wet. Meandered.
Upham,336: North Silver Lake; Summit Lake. One of the lakes forming the Central Chain. South of Wilmert Lake and north of South Silver Lake.
Minn.Platbook,1916: North Silver Lake.
Lake Gaz: North Silver. 186.15 acres.
Eddy(8-21-37): North Silver Lake. 2-187. 186.1 acres. Max.depth 3.5'. Outlet, to South Silver Lake; Iowa Lake, etc.; inlet, Wilmert Lake, etc.
Winchell,1:pl.18: Summit Lake.
Andreas: Unnamed.
Co.map,1913: North Silver Lake.
Co.map,1933: North Silver Lake.
Fairmont Sentinel, Jan. 14, 1946: North Silver. The two Silver Lakes were given that name by early settlers who had known a similar place in Wisconsin, whence they came. The lakes are not connected, though but a few rods separate them. Each is in a different water shed.

North Star: see Northstar, Martin County

Approved name

Name in use

Northrop

Pronunciation

Feature named

County

Martin

Location

T.103 N.,R.30 W.,sec.9. Rutland Township.

Names

Northrup

Comments

Minn. Platbook,1916: Northrop.
McCauley: Northrop. On C.M. and St. P. r.r.
Upham,334: Northrop. Platted 1899. A r.r. village. Named for
Cyrus Northrop, president of the University of Minnesota, 1884-1911.
Co. Map,1933: Northrop.
Co. Map,1913: Northrop.
Stennett, 185: Northrop. Was started in 1899 and was named by
the Interstate Land Co. that owned the site, for President Cyrus
Northrop, of the Minnesota State University.
Collier Atlas,1914: Northrup.

Northrup: see Northrop, Martin County

Approved name

Name in use

Northstar

Pronunciation

Feature named

County

Martin

Location

T.103 N.,R.31 W.,sec.4.

Fraser Township.

Names

North Star

Comments

McCauley: Not shown.

Minn. Platbook,1916: Northstar.

Leg. Manual Map,1887: North Star.

R.R. Com. Map,1930: North Star.

Approved name

Name in use Ochtre Creek P.O.

Pronunciation

Feature named P.O.

County Martin

Location T.103 N.,R.29 W.

Names

Comments

Leg. Manual Map, 1887: Ochtre Creek P.O.

Okamanpedan Lake: See Okamanpeedan Lake, Martin County.

Approved name Okamanpeedan Lake

Name in use Okamanpeedan Lake

Pronunciation

Feature named Lake

County Martin

Location T.101 N., R.31 W., sec. 21, 28, 29, 31, 32, 33. Tenhassen Township. Extends into Iowa.

43°30'00" N, 94°34'30" W.

Names

Okamanpidan Lake
Tuttle Lake
~~Okamanpeedan Lake~~
Turtle Lake
Okamanpedan Lake
Tuttle's Lake
Okamanpidam, Lake
Okamanpeeden Lake

Comments

McCaughey: Okamanpeeden Lake. Wet. Meandered.
Upham, 337: Okamanpidan Lake (so called on Nicollet's map--a Sioux name referring to its nests of herons); Tuttle Lake (named for Calvin Tuttle, one of the earliest settlers in Martin County, who came here in 1856. One of the lakes comprising the West Chain.
Minn. Platbook, 1916: Okamanpeedan Lake.
Short: Okamanpeeden Lake.
Lake Gaz: Okamanpeeden (Turtle). 1,239.56 acres.
Eddy(6-21-39): Okamanpedan Lake. 2-47. 1,239.56 acres in Minnesota; 981.00 acres in Iowa. Max. depth 6.5'. Outlet, East branch of Des Moines River; inlet, Turtle Lake and a ten mile creek.
Winchell, 1:pl.18: Tuttle's Lake.
Andreas: Tuttle Lake.
Bond, Minnesota (1853), p.104: Lake Okamanpidam.
Co. map, 1913: Tuttle Lake.
Co. map, 1933: Okamanpidan Lake.
Fairmont Sentinel, Jan. 14, 1946: Okamanpedan. Also called

[OVER]

Tuttle Lake. This Indian name was applied by the explorer Nicollet in 1840. It means "the place where herons nest." Martin County's first white settler, Calvin Tuttle, located on this lake in 1856. Acres in Minnesota, 1,239.56. It extends into Iowa for nearly as many acres.

USBGN Decisions on Geographic Names January through March, 1971. Decision List No. 7101
Okamanpedan Lake: lake, 5 mi. long, 2 mi. SE of Ceylon, Minnesota; Martin Co., Minn., and Emmet Co., Iowa; 43° 30'00" N, 94° 34'30" W. Variants: Okamanpedan Lake, Okamanpeeden Lake, Okamanpidan Lake, Turtle Lake, Tuttle Lake.

Okamanpeeden Lake: See Okamanpeedan Lake, Martin County.

Okamanpidam Lake: See Okamanpeedan Lake, Martin County.

Okamanpidan Lake: See Okamanpeedan Lake, Martin County.

Approved name

Name in use Ormsby

Pronunciation

Feature named

County Martin, Watonwan

Location T.104,105 N.,R.32 W.,secs.4,5;32,33. Galena, Long Lake Townships.

Names

Comments

McCauley; Ormsby. On M. and St. L. r.r.

Minn. Platbook,1916; Ormsby.

Upham,334; Ormsby. A r.r. village.

Walker, Village Laws,120; Ormsby. Incorp. Sept.5,1902. Separated from township.

Co. Map,1913; Ormsby.

R.R. Com. Map,1930; Ormsby.

Co. Map,1933; Ormsby.

Approved name

Name in use Patten Lake

Pronunciation

Feature named Lake

County Martin

Location T.104 N., R.32 W., sec.25. Galena Township.

Names

Comments

McCauley: Unnamed. Dry. Not meandered.

Upham, 337: Patten Lake. One of the lakes in a series which forms a branch of the West Chain of lakes.

Winchell, 1:pl.18: Unnamed.

Andreas: Unnamed.

Co.map, 1913: Patten Lake.

Pearch Lake: see Perch Lake, Martin County

Approved name

Name in use Perch Lake

Pronunciation

Feature named Lake

County Martin

Location T.104 N.,R.30 W.,sec.18,19. Westford Township.

Names

Pearch Lake

Comments

McCauley: Perch Lake. Wet. Meandered.
Upham,336: Perch Lake. The northernmost of the Central Chain of lakes. North of Murphy Lake. Its outlet is Perch Creek.
Minn.Platbook,1916: Perch Lake.
Lake Gaz: Perch. 175.19 acres.
Eddy(10-26-39): Perch Lake. 2-99. 121.2 acres. Max.depth 3'.
Outlet, Perch Creek to Watonwan River; inlet, none.
Winchell,1:pl.18: Perch Lake.
Andreas: Unnamed.
Co.map,1913: Perch Lake.
Co.map,1933: Perch Lake.
Laws,ex.session,1902,p.145: Pearch Lake.
Fairmont Sentinel, Jan. 14, 1946: Perch. Perch fish abounded.

Approved name

Name in use Perry Lake

Pronunciation

Feature named Lake

County Martin

Location T.101 N., R.31 W., sec.16,17. Tenhassen Township.

Names

Comments

McCauley: Perry Lake. Wet. Meandered.

Lake Gaz: Perry. 62.70 acres.

Eddy(4-23-39): Perry Lake. 2-142. Outlet, Bright Lake.

Co.map,1913: Perry Lake.

Co.map,1933: Unnamed.

Fairmont Sentinel, Jan. 14, 1946: Perry. Named for an early settler.

Approved name

Name in use Pierce Lake

Pronunciation

Feature named Lake

County Martin

Location T.102 N.,R.31 W.,sec.27,28,33,34. Rolling Green Township.

Names

Comments

McCauley: Pierce Lake. Wet. Meandered.
Upham,337: Pierce Lake. One of the lakes in a series which forms a branch of the West Chain of lakes.
Minn.Flatbook,1916: Pierce Lake.
Lake Gaz: Pierce. 645.27.
Winchell,1:pl.18: Pierce Lake.
Andreas: Unnamed.
Co.map,1913: Pierce Lake.
Co.map,1933: Pierce Lake.
Fairmont Sentinel, Jan. 14, 1946: Pierce. Named for A. M. Pierce, first settler on its shores.

Approved name

Name in use Pleasant Prairie

Pronunciation

Feature named Village

County Martin

Location T.102 N.,R.29 W.,sec.11. Pleasant Prairie Township.

Names

Comments

McCauley: Not shown.

Minn. Platbook,1916; Pleasant Prairie. On C.N.W. r.r.

Leg. Manual Map,1887; Pleasant Prairie.

Herwig, Martin Co.,75; Pleasant Prairie P.O. established Aug.19,
1867.

Andreas: Pleasant Prairie P.O.

Approved name

Name in use

Pleasant Prairie Township

Pronunciation

Feature named

Township

County

Martin

Location

T.102 N.,R.29 W.

Names

Comments

Minn. Platbook,1916; Pleasant Prairie Township.
McCauley; Pleasant Prairie Township.
Upham,334; Pleasant Prairie Township. Organized March 7,1865.
A euphonically descriptive name chosen by its settlers.
Co. Map,1933; Pleasant Prairie Township.
Co. Map,1913; Pleasant Prairie Township.
Andreas; Pleasant Prairie Township.
Winchell,1:pl.18; Pleasant Prairie Township.
M.H.,11:54; Pleasant Prairie Township. On Oct.24,1865, the inhabitants of twp. 102, range 29 W., petitioned the Martin County commissioners, asking that their twp. be organized under the name of South Creek. The petition was granted, but the organization was not perfected at that time. On Feb.20,1866, the county commissioners received another petition from the people of this twp., "praying to organize under the name of Pleasant Prairie", the name being suggested by Thomas Nichols, who came from a place in Ontario of that name. The petition was granted, and an election held on March 7,1866.

Approved name

Name in use **Prairie Lake**

Pronunciation

Feature named **Lake**

County **Martin**

Location **T.102 N.,R.32 W.,sec.15,21,22. Menyaska Township.**

Names

Comments

McCauley: Unnamed. Dry. Meandered.
Upham,337: **Prairie Lake**. One of the lakes forming the West Chain.
Minn.Flatbook,1916: **Prairie Lake**.
Lake Gaz: **Prairie**. 435.05 acres.
Winchell,1:pl.18: **Prairie Lake**.
Andreas: Unnamed.
Co.map,1913: **Prairie Lake**.
Fairmont Sentinel, Jan. 14, 1946: **Prairie**. Has disappeared thru drainage. Its location suggested the name.

Ratledge Lake: see Mud Lake, Martin County

Rice Lake: see Mud Lake, Martin County

Richmond Township: see Jay Township, Martin County

Approved name

Name in use Rolling Green Township

Pronunciation

Feature named Township

County Martin

Location T.102 N.,R.31 W.

Names

Comments

McCauley; Rolling Green Township.
Minn. Platbook,1916; Rolling Green Township.
Upham,334; Rolling Green Township. Named by its settlers, for the undulating and rolling contour of its green and far-viewing prairie.
Co. Map,1933; Rolling Green Township.
Co. Map,1913; Rolling Green Township.
Winchell,1:pl.18; Rolling Green Township.

Approved name

Name in use Rose Lake

Pronunciation

Feature named Lake

County Martin

Location T.102 N., R.30 W., sec.23,24,25,26. Fairmont Township.

Names

Comments

McCauley: Rose Lake. Wet. Meandered.

Upham,336: Rose Lake. One of the East Chain of lakes, the next south of Lake Imogene and north of Sager Lake. Named for the many roses along its shores.

Minn.Platabook,1916: Rose Lake.

Lake Gaz: Rose. 270.96 acres.

Eddy(4-23-39): Rose Lake. 2-104. 270.96 acres. Max.depth 5.5'.
Outlet, to South Creek to Blue Earth River; inlet, Lake Sager.

Winchell,1:pl.18: Rose Lake.

Andreas: Unnamed.

Co.map,1913: Rose Lake.

Co.map,1933: Rose Lake.

Fairmont Sentinel, Jan. 14, 1946: Roxe. Wife of one of the settlers was named Rose.

Approved name

Name in use Round Lake

Pronunciation

Feature named Lake

County Martin

Location T.104 N.,R.31 W.,sec.18. Waverly Township.

Names

Naill Lake

Comments

McCauley: Round Lake. Wet. Meandered.
Upham,337: Round Lake. One of the lakes in a series that comprises
a branch of the West Chain of lakes.
Minn.Flatbook,1916: Round Lake.
Lake Gaz: Round. 44.16 acres.
Andreas: Unnamed.
Winchell,1:pl.18: Unnamed.
Co.map,1913: Naill Lake.
Co.map,1933: Round Lake.
Fairmont Sentinel, Jan. 14, 1946: Round. Named for its shape.

Approved name

Name in use Rutland

Pronunciation

Feature named

County Martin

Location T.103 N.,R.30 W.,sec.12,n.e.

Names

Comments

Andreas: Rutland P.O.

Leg. Manual Map, 1887: Rutland.

Herwig, Martin Co.,75: Rutland.

Approved name

Name in use Rutland Township

Pronunciation

Feature named Township

County Martin

Location T.103 N.,R.30 W.

Names
Kirtland Township

Comments
Upham, 334: Rutland Township. Named on the suggestion of one of
ite early settlers, Amasa Bowen, register of deeds, for Rutland, Vt.
McCauley: Rutland Township.
Minn. Platbook, 1916: Rutland Township.
Co.map, 1913: Rutland Township.
Co.map, 1933: Rutland Township.
Andreas: Kirtland Township.
Winchell, 1:pl.18: Rutland Township.

Approved name

Name in use Sager Lake

Pronunciation

Feature named Lake

County Martin

Location T.101,102 N.,R.30 W.,sec.1;35,36. Silver Lake; Fairmont Townships.

Names

Comments

McCauley: Sager Lake. Wet. Meandered.
Upham,336: Sager Lake. Named for a pioneer settler. One of the East Chain of lakes. Between Rose Lake on the north and Clear Lake on the south.
Minn.Platbook,1916: Sager Lake.
Lake Gaz: Sager. 257.64 acres.
Eddy(4-23-39): Sager Lake. 2-185. 260 acres. Max.depth 5'. Outlet, Rose Lake; inlet, East Chain, Swan Lake, etc.
Winchell,1:pl.18: Unnamed.
Andreas: Unnamed.
Co.Map,1913: Sager Lake.
Co.map,1933: Sager Lake.
Fairmont Sentinel, Jan. 14, 1946: Sager. One Sager was the first settler in the surrounding timber.

Approved name

Name in use School Section Lake

Pronunciation

Feature named Lake

County Martin

Location T.102 N.,R.30 W.,sec.(?). Fairmont Township.

Names

Comments

McCauley: Not shown.

Eddy(8-21-37): School Section Lake. 2-186.

Approved name

Name in use Seymour Lake

Pronunciation

Feature named Lake

County Martin

Location T.103 N.,R.32 W.,sec.20,29. Fox Lake.Township.

Names

Comments

McCauley: Seymour Lake. Wet. Meandered.
Upham,337: Seymour Lake. One of the lakes comprising the West Chain. Named for W. S. Seymour, a pioneer.
Minn.Platbook,1916: Seymour Lake.
Lake Gaz: Seymour. 144.09 acres.
Co.map,1913: Seymour Lake.
Co.map,1933: Seymour Lake.
Fairmont Sentinel, Jan. 14, 1946: Seymour. Named for M. A. Seymour, who lived there in early days.

Approved name

Name in use Sherburn

Pronunciation

Feature named

County Martin

Location

T.102 N.,R.32 W.,sec.7. Manyaska Township.

Names

Sherburne

Comments

Upham, 334: Sherburn. A r.r. village and junction, named for the wife of an officer of the C.M.& St.P.r.r. Co., living at McGregor, Ia.

McCauley: Sherburn. C.M.& St.P. and M.& St.L. r.r.s.

Minn. Platbook,1916: Sherburn.

Martin Co. Sentinel, Nov.15, 1878: The r.r. station at Temperance Lake has been christened Sherburn in honor of Sherburn S. Merrill, the general manager of the C.M.& St.P.r.r. .

Co.map, 1913: Sherburn.

Co.map, 1933: Sherburn.

Walker, Village Laws, 122: Sherburn. Incorp. Mar.8, 1879. Sep. from twp.

Winchell, 1:pl.18: Sherburne.

Sp.Laws, 1879, p.10: Act to incorp village of Sherburne. Approved Mar. 8, 1879.

Sherburne: see Sherburn, Martin County *

Silver Lake: see South Silver Lake, Margin County

Approved name

Name in use Silver Lake Township

Pronunciation

Feature named Township

County Martin

Location T.101 N.,R.30 W.

Names

Nevada Township

Comments

McCauley; Silver Lake Township.
Upham,334; Silver Lake Township. Named for its South and North Silver lakes, parts of the Central Chain.
Minn. Platbook,1916; Silver Lake Township.
Andreas; Silver Lake Township.
Laws,1866, p.279; Act to change the name of Nevada Township to Silver Lake. Approved Feb.28,1866.
Co. Map,1933; Silver Lake Township.
Co. Map,1913; Silver Lake Township.
Winchell,1:pl.18; Silver Lake Township.

Approved name

Name in use Sisseton Lake

Pronunciation

Feature named Lake

County Martin

Location T.102 N., R.30 W., sec.7,8. Fairmont Township.

Names

Sisseton, Lake

Comments

McCauley: Sisseton Lake. Wet. Meandered.
Upham, 336: Lake Sisseton. One of the Central Chain of lakes. South of Lake George and north of Budd Lake. Bears the name of a tribal division of the Sioux, this region being noted on Nicollet's map as the "Sissiton Country."
Minn. Flatbook, 1916: Lake Sisseton.
Short: Sisseton Lake.
Lake Gaz: Sisseton. 83.87 acres.
Eddy(8-20-37): Sisseton Lake. 2-188. 136.5 acres. Max. depth 8'. Outlet, Creek to Budd Lake, Hall Lake, etc., into Iowa Lake; inlet, Lake George.
Winchell, 1:pl. 18: Lake Sisseton.
Andreas: Unnamed.
Co. map, 1913: Sisseton Lake.
Co. map, 1933: Lake Sisseton.
Fairmont Sentinel, Jan. 14, 1946: Sisseton. City of Fairmont is built around it. One of the few lakes for which the original Indian

[OVER]

name survives. The Sissetons were a branch of the Sioux tribe, once dominated the region that is now Martin County.

Approved name

Name in use Smith Lake

Pronunciation

Feature named Lake

County Martin

Location T.101,102 N.,R.32 W.,sec.3,4,5;33,34. Lake Belt; Manyaska Townships.

Names

Goose Lake

Comments

McCauley: Unnamed. Dry. Meandered.
Upham,337: Smith Lake; Goose Lake (a former name). One of the
Lakes forming the West Chain.
Minn.Platbook,1916: Smith Lake.
Lake Gaz: Smith. 290.75 acres.
Winchell,1:pl.18: Goose Lake.
Andreas: Unnamed.
Co.map,1913: Smith Lake.
Fairmont Sentinel, Jan. 14, 1946: Smith. Named for the Smiths,
of course. Disappeared through drainage.

South Branch Watonwan River: see South Fork Watonwan River
[card filed in Watonwan County];

Martin County
Cottonwood "
Watonwan "

South East Chain Lake: see East Chain Lake, Martin County

South Elgin: see Ceylon, Martin County

South Fork Watonwan River: see card filed in Watonwan County

Martin County
Cottonwood "
Watonwan "

Approved name

Name in use South Silver Lake

Pronunciation

Feature named Lake

County Martin

Location T.101 N.,R.30 W.,sec.29,30,31,32. Silver Lake Township.

Names

Silver Lake

Comments

McCauley: South Silver Lake. Wet. Meandered.
Upham,334,336: South Silver Lake. One of the lakes forming the Central Chain. South of North Silver or Summit Lake and north of Iowa Lake.
Minn.Platabook,1916: South Silver Lake.
Lake Gaz: South Silver. 226.27 acres.
Eddy(6-21-39): South Silver Lake. 2-110. 249.7 acres. Max.depth 23'. Outlet, to Iowa Lake; inlet, North Silver Lake and other Martin Co. lakes.
Winchell,1:pl.18: Silver Lake.
Andreas: Silver Lake.
Co.map,1913: South Silver Lake.
Co.map,1933: South Silver Lake.
Fairmont Sentinel, Jan. 14, 1946: South Silver. The two Silver Lakes were given that name by early settlers who had known a similar place in Wisconsin, whence they came. The lakes are not connected, though but a few rods separate them. Each is in a different water shed.

Approved name

Name in use

Sperry

Pronunciation

Feature named

County

Martin

Location

T.104 N.,R.29 W.,sec.29. Nashville Township.

Names

Comments

Minn. Platbook,1916; Sperry.

McCauley; Not shown.

R.R. Com. Map,1930; Sperry.

Approved name

Name in use Stone Lake

Pronunciation

Feature named Lake

County Martin

Location T.104 N.,R.33 W.,sec.29. Cedar Township.

Names

Comments

McCauley: Not shown.

Minn.Flatbook,1916: Stone Lake.

Fairmont Sentinel, Jan. 14, 1946: Stone. More than 100 acres.
Disappeared through drainage. sec. 32. Source of name unknown. There
was once a fort on this lake, the history of which is lost in antiquity.

Summit Lake: see North Silver Lake, Martin County

Approved name

Name in use Susan Lake

Pronunciation

Feature named Lake

County Martin

Location T.101 N.,R.32 W.,sec.16,21. Lake Belt Township.

Names

Susan, Lake
Buffalo Lake

Comments

McCauley: Susan Lake. Wet. Meandered.
Upham,337: Susan Lake. One of three lakes which form a western branch of West Chain of Lakes.
Minn.Platbook,1916: Lake Susan.
Lake Gaz: Susan. 128.96 acres.
Winchell,1:pl.18: Buffalo Lake.
Andreas: Unnamed.
Co.map,1913: Susan Lake.
Co.map,1933: Lake Susan.
Fairmont Sentinel, Jan. 14, 1946: Susan. One of the three lakes in "the lake belt." Named for a settler's wife.

Approved name Swag Lake

Name in use Swan Lake

Pronunciation

Feature named Lake

County Martin

Location T.101 N., R.30 W., sec.35,36. Silver Lake Township. Extends into Iowa.

Names

Swag Lake
Berts Lake

Comments

McCauley: Swan Lake. Wet. Meandered.
Lake Gaz: Swag. 76.95 acres.
Eddy(4-23-39): Berts Lake; Swan Lake; Swag Lake. 2-53. 76.95 acres. Max.depth 5'5". Outlet to Cedar River; inlet, East Chain lake, etc., & South Creek.
Winchell, 1:pl.18: Unnamed.
Andreas: Unnamed.
Co.map, 1933: Swan Lake.
Fairmont Sentinel, Jan. 14, 1946: Swag. Partly in Iowa. Acres in Minnesota, 76.95. Named for a settler.
USBCN: Decisions January through March 1977, Decision List No. 7701. Swag Lake: lake, 1.1 km. (0.7 mi.) long, 17.7 km. (11 mi.) SSE of Fairmont, Minnesota; Kossuth Co., Iowa; Martin Co., Minn.; secs. 35 and 36, T 101 N, and secs. 9 and 10, T 100 N, R 30 W, Fifth Principal Mer.; 43°30'00" N, 94°23'00" W. Variant: Burt Lake.

Burt Lake

Approved name

Name in use Swan Lake

Pronunciation

Feature named Lake

County Martin

Location T.103 N.,R.31 W.,sec.31. Fraser Township.

Names

Comments

McCauley: Swan Lake. Wet. Not meandered.
Upham,337: Swan Lake. One of the lakes in a series which forms a
branch of the West Chain of lakes.
Minn.Plathook,1916: Swan Lake.
Short: Swan Lake.
Winchell,1:pl.18: Swan Lake.
Co.map,1933: Swan Lake.

Swan Lake: see Dutton Lake, Martin County

Swearingen's Lake: see Kiester Lake, Martin County

Temper Lake: see Temperance Lake, Martin County

Approved name

Name in use Temperance Lake

Pronunciation

Feature named Lake

County Martin

Location T.102 N.,R.32 W.,sec.5,6,7,8. Manyaska Township.

Names

Temperance Lake
Temper Lake

Comments

McCauley: Temperance Lake. Wet. Meandered.
Upham,337: Temperance Lake. One of the lakes forming the West Chain.
Minn.Platsbook,1916: Temperance Lake.
Lake Gaz: Temperance. 188.01 acres.
Winchell,1:pl.18: Temperance Lake.
Andreas: Unnamed.
Co.map,1913: Temper Lake.
Co.map,1933: Temperance Lake.
Fairmont Sentinel, Jan. 14, 1946: Temperance. Adjoins Sherburn village. Name origin, uncertain.

Temperence Lake: see Temperance Lake, Martin County

Tenhassen: see Ceylon, Martin County

Approved name

Name in use Tenhassen Township

Pronunciation

Feature named Township

County Martin

Location T.101 N., R.31 W.

Names	Comments
	<p>Minn. Platbook, 1916: Tenhassen Township. McCauley: Tenhassen Township. Upham, 334: Tenhassen Township. Organized March 7, 1865. Received this Sioux name, changed in form, from "Tchan Hassan lakes", mapped in this vicinity by Nicollet. More correctly spelled, it is Chanhas-sen, meaning the sugar maple, from chan, tree, and hassen, related to haza, huckleberry or blueberry, this denoting "the tree of sweet juice" Andreas: Tenhassen Township. Winchell, 1: pl. 18: Tenhassen Township. Co. Map, 1913: Tenhassen Township. Co. Map, 1933: Tehhassen Township.</p>

Approved name

Name in use Timber Lake

Pronunciation

Feature named Lake

County Martin

Location T.102 N.,R.31 W.,sec.1,2,11,12. Rolling Green Township.

Names

Comments

McCauley: Shown as swamp.

Upham,337: Timber Lake. Named for its grove.

Minn.Platbook,1916: Timber Lake.

Herwig, Martin Co.Thesis,1931,p.4: Timber Lake. Possibly drained. One of the smaller, scattered lakes between the West and Central Chain of Lakes.

Fairmont Sentinel, Jan. 14, 1946: Timber. Over 100 acres. Disappeared through drainage. This was an isolated prairie lake with a bordering of fine timber, hence the name. Highway 16 crosses the former lake bottom two miles west of Fairmont.

Approved name

Name in use Triumph

Pronunciation

Feature named

County Martin

Location T.103,104 N.,R.32 W.,secs.5;32. Galena, Fox Lake Townships.

Names

Comments

Minn. Platbook,1916; Triumph.
Upham,335; Triumph. Platted 1899. Aar.r. village. Named by John Stein, in compliment for the Triumph Creamery Co.
McCauley; Triumph. On C.N.W. r.r.
R.R. Com. Map,1930; Triumph.
Co. Map,1933; Triumph.
Co. Map,1913; Triumph.
Walker, Village Laws,123; Triumph. Incorp. Sept.2,1901. Separated from township.
Stennett,131; Triumph. Was platted in 1899 by the Western Town Lot Co. It was named from a creamery owned by the Triumph Creamery Co. John Stein, one of the owners of the creamery, gave the town its name.
Collier Atlas,1914; Triumph.
Minn. Commercial Directory,1937-38; Triumph.

Approved name

Name in use Truman

Pronunciation

Feature named

County Martin

Location T.104 N.,R.30 W.,sec.4,9,10. Westford Township.

Names

Comments

Upham, 335: Truman. A r.r. village, platted in 1899 and named for Truman Clark, a son of J. T. Clark, then vice-pres. of the C.M.& St.P. r.r. Several families named True live near this village.

McCauley: Truman.

Minn. Platbook, 1916: Truman.

Co. map, 1933: Truman.

Co. Map, 1913: Truman.

Walker, Village Laws, 123: Truman. Incorp. Mar. 31, 1900. Sep. from Twp.

Stennett, 195: Truman. Started in 1899 and named for Truman Clark, a son of J. T. Clark, vice-pres. of the C., St. P. Mpls, and Omaha r.r. when the town was laid out.

Turtle Lake: See Okamanpeedan Lake, Martin County.

Turtle Lake: see Tuttle Lake, Martin County

Approved name

Name in use Tuttle Lake

Pronunciation

Feature named Lake

County Martin

Location T.101 N.,R.31,32 W.,sec.18,19,20,29;13. Tenhassen; Lake Belt Townships.

Names

Inlet Lake
Alton Lake
Turtle Lake
The Inlet
Little Tuttle Lake

Comments

McCauley: Tuttle Lake. Wet. Meandered. Part dry.
Upham,337: Alton Lake; Inlet Lake. The head stream of the east fork of the Des Moines river, flowing across Jay and Lake Belt townships, and through Alton Lake (Tuttle Lake) to Tuttle Lake (Okamanpeden Lake) has given to this lake a second name, Inlet Lake.
Minn.Platbook,1916: Tuttle Lake.
Lake Gaz: The Inlet. 426.94 acres.
Eddy(4-23-39): The Inlet; Turtle Lake. 2-191. 427.00 acres.
Depth 6'. Outlet, Lake Okamanpedan; inlet, Ten Mile creek and several lakes.
Winchell,1:pl.18: Alton Lake.
Andreas: Unnamed.
Co.map,1913: The Inlet.
Co.map,1933: Tuttle Lake.
Short: The Inlet Lake.
R.R.Comm.Map,1930: Turtle Lake.
Fairmont Sentinel, Jan. 14, 1946: The Inlet. A widening of Ten

[OVER]

[OVER]

Mile Creek a mile above its confluence with Tuttle (Okamanpedan) Lake. Sometimes incorrectly called "Little Tuttle". Tenhassen and Lake Belt townships. 426.94 acres.

Tuttle Lake: See Okamanpeedan Lake, Martin County.

Tuttle's Lake: See Okamanpeedan Lake, Martin County.

Approved name

Name in use Twin Lakes

Pronunciation

Feature named Lake

County Martin

Location T.103 N., R.30 W., sec.19,20,29,30. Rutland Township.

Names

Comments

McCauley: Unnamed. Dry. Meandered.

Upham,336: Twin Lakes (one of). Part of the Central Chain of Lakes. South of Lake Charlotte and north of Canright Lake.

Lake Gaz: Not given separately. Acreage given for Kiester Lake apparently includes the acreage for this lake.

Winchell,1:pl.18: Twin Lakes (one of).

Andreas: Unnamed.

Co.map,1913: Unnamed.

See also Kiester Lake,
Martin Co.

Twin Lakes: see Kiester Lake, Martin County

Approved name

Name in use Walnut Grove

Pronunciation

Feature named

County Martin

Location T.103 N.,R.32 W.

Names

Comments

Leg. Manual Map, 1887: Walnut Grove.

Approved name

Name in use Watkins Lake

Pronunciation

Feature named Lake

County Martin

Location T.103 N.,R.33 W.,sec.8,9,16. Elm Creek Township.

Names

Comments

McCauley: Watkins Lake. Wet. Meandered.
Upham, 337: Watkins Lake.
Minn. Platbook, 1916: Watkins Lake.
Lake Gaz: Watkins. 111.77 acres.
Eddy (6-21-39): Watkins Lake. 2-192. 111.7 acres. Max. depth 6'.
No outlet nor inlet.
Winchell, 1: pl. 18: Unnamed.
Andreas: Unnamed.
Co. map, 1913: Watkins Lake.
Fairmont Sentinel, Jan. 14, 1946: Watkins Lake. Named for Old Man
Watkins. Disappeared through drainage.

Approved name

Name in use

Waverly

Pronunciation

Feature named

County

Martin

Location

T.104 N., R.29 W. sec.28, s.

Names

Comments

Leg. Manual Map, 1887: Waverly.

Andreas: Waverly P.O.

Herwig, Martin Co., 75: Waverly. P. O, established Dec. 16, 1862.

Approved name

Name in use Waverly Township

Pronunciation

Feature named Township

County Martin

Location T.104 N.,R.31 W.

Names

Comments

Minn. Platbook,1916: Waverly Township.

Upham,335: Waverly Township. Named by a pioneer settler, from the large village of Waverly in Tioga County, N.Y.

McCauley: Waverly Township.

Andreas: Waverly Township.

Winchell,1:pl.18: Waverly Township.

Co. Map,1913: Waverly Township.

Co. Map,1933: Waverly Township.

Approved name

Name in use Welcome

Pronunciation

Feature named

County Martin

Location T.102 N., R.31, 32 W., secs.6;1. Rolling Green, Fox Lake, Manyaska Townships.

Names

Comments

McCauley; Welcome. On C.N.W. r.r. On C.M. and St. P. r.r.
Minn. Platbook, 1916; Welcome.
Upham, 335; Welcome. A r.r. village. Named for Alfred M. Welcome,
whose farm lies at its southwest side.
Co. Map, 1933; Welcome.
Walker, Village Laws, 125; Welcome. Incorp. May 7, 1890. Separated
from township, April 24, 1907.
Co. Map, 1913; Welcome.
Minn. Commercial Directory, 1937-38; Welcome.
Collier Atlas, 1914; Welcome.
R.R. Com. Map, 1930; Welcome.
Welcome Times, Aug. 21, 1947: When it was found that the name
originally chosen for the local r.r. station and p.o. had already been
used in Minn., S. L. Campbell, attorney for the r.r., suggested the
name of Welcome in honor of his brother-in-law, A. M. Welcome. The
r.r. adopted the name of Welcome and the p.o. soon changed to conform
with the r.r.

Approved name

Name in use

West Ford

Pronunciation

Feature named

County Martin

Location T.104 N.,R.30 W.,sec.23,26. Waverly Township.

Names

Comments

Andreas: West Ford.

Leg. Manual Map, 1887: West Ford.

Approved name

Name in use Westford Township

Pronunciation

Feature named Township

County Martin

Location T.104 N., R.30 W.

Names

Comments

McCauley; Westford Township.
Minn. Platbook, 1916; Westford Township.
Upham, 335; Westford Township.
Winchell, 1:pl.18; Westford Township.
Co. Map, 1913; Westford Township.
Co. Map, 1933; Westford Township.

Approved name

Name in use Wilbert

Pronunciation

Feature named

County Martin

Location T.101 N., R.31 W., sec.22. Tenhassen Township.

Names

Comments

Minn. Platbook, 1916: Wilbert.

McCauley: Wilbert.

Co. Map, 1933: Wilbert.

R.R. Com. Map, 1930: Wilbert.

Minn. Commercial Directory, 1937-38: Wilbert. On C. St.P. and O,
railroad.

Collier Atlas, 1914: Wilbert.

Approved name

Name in use Wilmert Lake

Pronunciation

Feature named Lake

County Martin

Location T.101 N.,R.30 W.,sec.7,18. Silver Lake Township.

Names

Wilmont Lake

Wilmert, Lake

Comments

McCauley: Wilmert Lake. Wet. Meandered.

Upham,336: Wilmert Lake. One of the lakes forming the Central Chain. South of Bardwell Lake and north of North Silver or Summit Lake.

Lake Gaz: Wilmert. 438.06 acres.

Eddy(10-30-39): Wilmert Lake. 2-90. 326.5 acres. Max.depth 6'. Outlet, to the Silver Lakes and to Iowa Lake; inlet, Mud Lake, etc.

Winchell,1;pl.18: Wilmont Lake.

Andreas: Wilmont Lake.

Co.map,1913: Wilmert Lake.

Co.map,1933: Lake Wilmert.

Fairmont Sentinel, Jan. 14, 1946: Wilmert. Named for a settler in pre-Civil war times.

Wilmont Lake: see Wilmert Lake, Martin County

MARTIN COUNTY

Unfinished File

4.

NAME ANDREW^W JOHNSON CO martin
(village)

PRON MINN ANNALS
REF Mpls. Trib. P.3. Col.3. June 3. 1869
Thursday AM (page)

OTHER NAMES PO
HIST

EXACT SITE T R TWP

GEN CO
LOC ST?

FIRST SETTLED PLAT INCRP

Name Origin & Remarks: "Old Abe is the name of a post office in Wabasha county, and Andrew Johnson is another in Martin county."

BPC 6/25/41.

ITEM 398 POTEKIN

7 MONTHS, 700
10000 00.0000

DEBITED
51934

1971

INCORP

100
400

100
00

5100
24700

1

1

100

10000
00000

10000
10

10000

10000

(10000)

10000

10000

4.

NAME

Bassey School (District 70) (village) CO *Martin*
Yarmouth Daily Sentinel

PRON

REF

Cal. 7 Sept. 24, 1940 5 (page)

OTHER NAMES

PO HIST

EXACT SITE

T

R

TWP

GEN LOC

CO

ST?

FIRST SETTLED

PLAT

INCORP

Name Origin & Remarks:

4.

NAME BENONIA? CO MARTIN
 (village) *min. annals*

PRON _____ REF St. P. Daily Pioneer Aug 21-1874
 _____ (page)

OTHER NAMES _____ PO HIST Disc. Aug. 1874

EXACT SITE _____ T _____ R _____ TWP _____

GEN _____ CO _____
 LOC _____ ST? _____

FIRST SETTLED _____ PLAT (Post office) INCORP _____

Name Origin & Remarks: The office at Benoni, Martin County, has been discontinued.

Garhard 7/21/41

Noble # 708

4.

NAME _ _ _ _ _ BLUE MOUNDS _ _ _ _ _ CO _ _ _ MARTIN _ _ _ _ _
(village)

PRON _ _ _ _ _ MINN ANNALS
REF Mpls.Trib. P. 3, Col.1, Feb. 11, 1880 _ _ _ _ _
Wed.PM (page)

OTHER NAMES _ _ _ _ _ PO
HIST _ _ _ _ _

EXACT SITE _ _ _ _ _ T _ _ _ R _ _ _ TWP _ _ _ _ _

GEN LOC _ _ _ _ _ CO
ST _ _ _ _ _

FIRST SETTLED _ _ _ _ _ PLAT _ _ _ _ _ INCORP _ _ _ _ _

Name Origin

& Remarks: "The following Minnesota post office changes are noted for the week ending Saturday, Feb. 7th, 1880: - ...Post masters appointed: Blue Mounds, Martin county, Martin Severson..."

BPC 7/31/41.

ITEM 927 WESTRUM

UNCLASSIFIED
DATE

BY

DATE

FOUO
DATE

BY
DATE

SECRET
DATE

BY

CONFIDENTIAL
DATE

BY
DATE

RESTRICTED
DATE

BY

(S)

CONFIDENTIAL
DATE

BY

11.

MISCELLANEOUS

Settlement

Co

MARTIN

MUN

1931

thesis

NAME

BRITTS SETTLEMENT

REF

Herrings, Martin Co, 18
(page)

PRON

EST

OTHER
NAMES

GEN
LOC

On Pentec Chain Lakes

EXACT
SITE

T

?

R

30

TWP

Description &
Name Origin

In the fall of 1857. Mrs A.W. Young and Mrs. John
Giles came to Fairmont from the "Britts" Settlement.

7/8/40

Hagan

4.

NAME _ _ _ _ _ CARGIL _ _ _ _ _ CO _ MARTIN ? _ _ _ _ _
(village)

PRON _ _ _ _ _ MINN ANNALS.
REF Mpls. Trib. P.3, Col.2, Nov. 19, 1878 _ _
Tuesday PM (page)

OTHER NAMES _ _ _ _ _ PO
HIST _ _ _ _ _

EXACT SITE _ _ _ _ _ T _ _ _ _ _ R _ _ _ _ _ TWP _ _ _ _ _

GEN CO
LOC _ _ _ _ _ ST _ _ _ _ _

FIRST SETTLED _ _ _ _ _ PLAT _ _ _ _ _ INCORP _ _ _ _ _

Name Origin

& Remarks: "The railroad station between Jackson and Farimont will be called Cargil."

BPC 7/30/41.

ITEM 745 WESTRUM

STANDARD
MILL

100
GRM

1/2
LARGE

1/2
SMALL

100

100

**

4.

VILLAGE

Co

3
MARTIN 2

NAME

Cedar City

REF

Hobart 1887¹⁷¹
(page)

PRON

PO
HISTOTHER
NAMESEXACT
SITE

T

R

TF

GEN
LOCFIRST
SETTLED


PLAT

I CORP

Description &
Name Origin

Community in austin area.

Methodist mission station 1861.


3-4-40.

4.

VILLAGE

Co

~~ST LOUIS~~ OV MARTINNAME CEYLONREF AM. PLACE NAMES A.H. Holt, 43
(page)FROM ~~CEYLON~~ ✓PO
DISTOTHER
NAMESEXACT
SITE

T

R

TWP

GEN
LOCFIRST
SETTLED

PLAT

INCORP

Description &

Name Origin

Ceylon, Minn. In spite of the hymn. —
 Minnesota correctly hymns it
 with "see DON?"

What though the spicery brings
 Blow soft o'er Ceylon's isle —

March 27, 1940

Hagan

4.

NAME CHANYASKA
(village) ??

CO Martin
1931

Thesis

PRON _____

REF Lewis's Martin Co., 29
(Page)

OTHER NAMES _____

PO HIST _____

EXACT SITE _____

T 103 > R 3 ✓ ? TWP Galena
Fox Lake (or)

GEN LOC about 25 miles west of Winnebago City
CO

FIRST SETTLED _____

PLAT _____ INCORP _____

Name Origin & Remarks:

During the Sioux uprising, men were stationed here.

25 miles W. of Winnebago City would place it

12/3/40 about where village of Triumph now is.

Box

NAME FORT CHANYASKA CO MARTIN
 (village)

PRON _____ REF MMS Quarterly VIII 313
 (Page)

OTHER NAMES _____ PO HIST _____

EXACT SITE _____ T _____ R _____ TWP _____

GEN LOC _____ CO ST? _____

FIRST SETTLED _____

PLAT _____ INCORP _____

Name Origin
& Remarks:

" A bronze tablet attached to a
 boulder was unveiled on May 22, 1927, on
 the site of old Fort Chanyaska.

DL.

4.

VILLAGE

Co

MARTIN

1931

Thesis

NAME

FORT CHANYASKA

REF

Herwig's Martin Co, 34
(page)

PRON

PO

HIST

OTHER
NAMES

CO

ST?

EXACT
SITE

T 102? R 32? TWP

Manyaska?

GEN
LOC

note

(probably at Lake Manyaska)

FIRST

SETTLED

PLAT

INCORP

Description &
Name Origin

An arrangement was made whereby a platoon of soldiers from Fort Fairmount exchanged places with a platoon from Fort Chanyaska. Each platoon stayed in its newly assigned place for a month.

7/9/40

Hege

R

VILLAGE

Co

MARTIN, ?

NAME

DOLLIVER

REF

Fairmont Sentinel
Tuesday Sept 24, 1940
(page)

Page 4

PRON

PO

HIST

OTHER
NAMES

CO

ST?

EXACT
SITE

T

R

TWP

GEN
LOCFIRST
SETTLED

PLAT

INCORP

Description &
Name Origin10/28/40
Eustace Henjman

4.

NAME ----- EARLE ----- CO MARTIN -----

(village)

PRON ----- REF -----

Kan. Co. Times, Feb. 25, 1892,
No. 23, page 2, col. 4
(page)

OTHER NAMES ----- PO HIST -----

EXACT SITE ----- T ----- R ----- TWP -----

GEN LOC ----- CO ST? -----

FIRST SETTLED -----

PLAT ----- INCORP -----

Name Origin
& Remarks:

"A new postoffice has been established at Earle, Martin County, with Wallace B. Mayo as postmaster."
L

4.

NAME EAST AVON CO MARTIN *no trace*
(Village)

PRON _____ REF 1st. SESSION LAWS 113, CHAPTER 15
Fr. 1857-58 (page) SEC. 21

OTHER NAMES _____ PO _____
HIST _____

EXACT SITE _____ T _____ R _____ TWP _____

GEN LOC _____ CO _____
ST? _____

FIRST SETTLED _____

PLAT _____ ~~INDEX~~ act approved Mar, 19, 1858

Name Origin & Remarks: Commissioners appointed to locate, survey and establish a State Road from Blue Earth city via Pilot Grove, East Avon, Fort Britt, to Odessa, in Jackson County. 1/28/41 F. Bienhoff

NAME _____
 TITLE _____
 OFFICE _____
 ADDRESS _____
 CITY _____
 STATE _____
 ZIP _____
 PHONE _____
 FAX _____
 E-MAIL _____
 SIGNATURE _____
 NAME OF UNIT _____
 ADDRESS _____
 CITY _____
 STATE _____
 ZIP _____
 PHONE _____
 FAX _____
 E-MAIL _____

5.

NAME East Chain (of lakes) (lake) CO Martin
1931PRON _____ REF Herrwig's Martin Co. 3
thesis (page)

OTHER NAMES _____

EXACT SITE see below. T 101-10Y R 29-30

TWP _____ AREA & DIMENS _____

GEN LOC _____ STATUS _____

Name Origin
& Remark:

" The chains of lakes in this County are known as the East, Central or Center, and West chains respectively. The East Chain follows an irregular northerly course for 12 miles from the Iowa line with an outflow northeasterly by means of South Creek.

12/2/40

✓ over

Roe

Chain consists of eight boxes. (Separate sheets made for each
box)

7. NATURAL
FEATURE

Series of lakes

Co Martin

NAME

East Chain (of lakes)

REF

McCauley map
Upham, 335-6

PRON

AREA &
DIMENS

12 mi. long, and varying from
 $\frac{1}{4}$ to $1\frac{1}{2}$ mi. wide (page)

OTHER
NAMES

EXACT
SITE

T

R

TWP

GEN
LOC

Extends in a somewhat irregular northerly course for 12 miles from the Iowa line, with outflow northeastward by South Creek.

Description &
Name Origin

Comprised of 8 lakes, varying from a half mile to 2 miles in length, with a half to two-thirds as great widths. The lakes are bordered by rolling areas of till, (i.e., unstratified glacial drift or debris), to which their shores ascend 30-40 feet, mostly by quite steep slopes. Between the lakes are, in some cases, marshes as wide as the narrower parts of the lakes; but
Not named on map (over)

" some of the adjoining lakes are connected by contracted channels, such as may have been cut by the outflowing stream. Thus the series does not occupy depressions in any well-marked continuous valley.

In their order from north to south, the East Chain includes Lone Tree, Rose, Sager, East Chain, and Clear lakes, Lake Imogene, and two small lakes that are mapped without names.

Paol

5.

(8)

NAME East Chain of Lakes CO Martin
(lake)PRON _____ REF 4 p/2 am. 335
(page)

OTHER NAMES _____

EXACT SITE _____ T 101-102 R 29-30

TWP _____ AREA & DIMENS _____

GEN LOC See below. STATUS _____Name Origin
& Remark:

Extends in a somewhat irregular northerly course for 12 miles from the Iowa line, with outflow N/E by South creek. Chain comprises 8 lakes varying from 1/2 mi. to two miles long with 1/2 to 2/3's as great widths. The lakes are bordered by rolling areas of till, to which their shores ascend 30-40 feet.
(cont.)

12.

Sheet No.

NAME East Chain of Lakes Co Martin
 Form _____
 No. 5 Classification Lake Ref Upkarn 335
 (page)

mostly by quite steep slopes. Between the lakes are, in some cases, marshes as wide as the narrower parts of the lakes; but some of the adjoining lakes are connected by contracted channels, such as may have been cut by the outflowing stream. Thus the series does not occupy depressions in any well-marked continuous valley.

4.

NAME

ELM CREEK CO MARTIN

(village)

PRON

REF

Fairmont Sentinel (4) 10-19-40
(page)

OTHER
NAMES

PO
HIST

EXACT
SITE

T

R

TWP

GEN
LOC

CO
ST?

FIRST
SETTLED

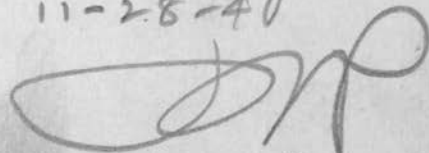
PLAT

INCORP

Name Origin
& Remarks:

J. H. Parsons

11-28-40



6.

NAME Elve creek CO MARTIN ?
 (stream) Plainview News (Wabasha), Oct. 18, 1884
 REF p 3, col. 4
 (page)

OTHER NAMES _____

SOURCE COUNTY _____ MOUTH COUNTY _____ MILES _____

SOURCE _____ SEC _____ T _____ R _____ TWP _____

DIRECTION & AREA DRAINED _____

MOUTH _____ SEC _____ T _____ R _____ TWP _____

Name Origin
& Remarks:

"Ezra L. Adams, 22 years old and unmarried, was found dead, Sunday, at Elve creek, near Fairmont"

gvm 4/14/42

4.

NAME Fairfield (village) CO Martin

PRON _____ REF M. H. S. Quarterly XIV 256
(page)

OTHER NAMES _____ PO HIST _____

EXACT SITE _____ T _____ R _____ TWP _____

GEN LOC _____ CO ST? _____

FIRST SETTLED Before 1857

PLAT _____ INCORP _____

Name Origin

& Remarks: "Sixteen inhabitants five dwellings"

M. H. S. 9/11/40

46

1776
1777
1778
1779
1780
1781
1782
1783
1784
1785
1786
1787
1788
1789
1790

4.

VILLAGE

Co

MARTIN

NAME

FOWLER SETTLEMENT

REF

MHS Quarterly ^{XI} 463
(page)

PRON

PO

HIST

OTHER

NAMES

CO

ST?

EXACT

SITE

T

R

TWP

GEN

LOC

On Elm Creek near
Lake Martin

FIRST

SETTLED

Est. 1857

PLAT

INCORP

Description &
Name OriginFrom "Farmers Daily Sentinel" for
Aug. 30 and Sept. 2, 1930.

JL

VILLAGE

Co

MARTIN

NAME

GREEN BAY COLONY

REF

MHS Quarterly XII / 3
(page)

PRON

PO

HIST

OTHER NAMES

CO

ST?

EXACT SITE

T

R

TWP

GEN LOC

On Ten Mile Creek

FIRST

SETTLED

PLAT

INCORP

Description & Name Origin

A history of Jay Township by Anna J. Larsen, appears in The Fairmont Daily Sentinel for Dec. 6, 20, 22, 24, 1930. "One of the interesting features of the history is an account of the Green Bay Colony composed of Belgian immigrants and located on Ten Mile Creek."

DL

11.
MISCELLANEOUS Settlement

Co MARTIN ??

MUN 1931 Theris

NAME Hazel Wood Republic REF Herring's Martin Co. 26
(page)

PRON _____ EST Near the Lower Sioux Agency
OTHER NAMES _____ GEN LOC On the Minnesota River

EXACT SITE _____ T _____ R _____ TWP 2

Description & Name Origin a place where the civilized Indians were being trained in agriculture after each family had been given five acres.

7/9/40

✓
Hagm

R

4. VILLAGE ?? (Post office) Co _____ MARTIN

NAME HILLSBOROUGH REF ¹⁹³¹ Herrwig's Martin Co. 75
(page)

PRON _____ PO HIST AUG 22, 1864 _____

OTHER NAMES ROSE LAKE CO ST? _____

EXACT SITE _____ T 10? R 30? TWP B Fairmont?

GEN LOC not stated FIRST SETTLED _____

PLAT _____ INCORP _____

Description & Name Origin Was changed to Rose Lake on 10/24/1865 Charles W. Hill Post Master.

(There is a Rose lake in above Twp. + Range.)
Hagm R

7/10/40

2.

NAME MUNROE (township) CO MARTIN
minn annals

PRON _____ REF St. Paul Daily Dispatch, May 25 1875
(page) 3 col 3

OTHER NAMES _____ T 104 R 32

GEN _____ FIRST SETTLED _____
LOC _____

ORGAN- May 1875
IZED _____

Name Origin & Remarks: "A new township composed of the east half of Cedar has been organized in Martin County."

Richard 7/11/41

Sirkse # 2089

MAILED
MAY 27 1914
U.S. POST OFFICE

11.

MISCELLANEOUS

Settlement

Co. Master

MUN

1931

Thesis

NAME Springfield Settlement

REF

Herrig's Martin Co. 21
(page)

PRON

EST

OTHER NAMES

[De Moines Settlement]

GEN LOC

?

EXACT SITE

?

T

R

TWP

? not stated

Description & Name Origin

There were thirty-five settlers at the Springfield Settlement.

7/9/40

✓
Hagm

R

4.

NAME

Tri-Mount
(village)

CO

Martin?

PRON

REF

Fairmont Daily Sentinel
Vol. 3 - Oct 18 - 1940 *5*
(page)

OTHER
NAMES

PO
HIST

EXACT
SITE

T

R

TWP

GEN
LOC

CO
ST?

FIRST
SETTLED

PLAT

INCORP

Name Origin
& Remarks:

This is the heading of a news item

4.

NAME TRI-MONT CO MARTIN
(village)

PRON _____ REF Fairmont Sentinel 12-21-40
(page)

OTHER NAMES _____ PO HIST _____

EXACT SITE _____ T _____ R _____ TWP _____


GEN LOC _____ CO ST? _____

FIRST SETTLED _____

PLAT _____ INCORP _____

Name Origin
& Remarks:

Mrs. E. R. Bergesen



4.

NAME

TRI-MONT (?) CO MARTIN
(village)

PRON

REF Fairmont Sentinel (7) 10-19-40
(page)

OTHER
NAMES

PO
HLST

EXACT
SITE

T

R

TWP

GEN
LOC

CO
ST?

FIRST
SETTLED

PLAT

INCORP

Name Origin
& Remarks:

11-28-00

George Subbert
Frank Sazma

11.

MISCELLANEOUS

REGION

Co. ??

MUN

1931

Thesis

NAME

UNDINE REGION

REF

Herrig's Martin Co., 8
(page)

PRON

EST

OTHER NAMES

GEN LOC

Between the Canyon river and the Red Wood river

EXACT SITE

T R TWP

Description & Name Origin

Named by Joseph M. Middleb, when he visited the district in 1838.
This district extends into Northwestern Iowa.

12/3/40

Boyer

6. STREAM SOURCE MOUTH COUNTY
COUNTY COUNTY COUNTY

NAME South fork of Watonwan river REF Upham, 336
McCauley map Martin 3.
(page)

PRON _____ MILES _____

OTHER NAMES _____

SOURCE _____ SEC _____ T _____ R _____ TWP _____

DIRECTION & AREA DRAINED _____

MOUTH _____ SEC _____ T _____ R _____ TWP _____

Description & Name Origin

• West Chain (of lakes) is tributary to this stream.

• Not named on map

Page

4. Settlement.

NAME WELCOME (village) ----- CO Martin ¹⁹³¹ ----- St. LouisPRON ----- REF Herwig's Martin Co. 143 (Page)

OTHER NAMES ----- PO HIST -----

EXACT SITE Lily Creek ----- T 103 R 31-32 ----- TWP
T 102 R 31-32 TWPGEN LOC Between Fairmont & Sherburne ----- CO ST? -----

FIRST SETTLED -----

PLAT ----- INCORP -----

Name Origin
& Remarks:

The Minnesota Extension Railway Co. intended
 to establish a station here when business warranted
 The R.R. company called the station by this name in 1881.

12/5/40

✓

V Poc

7. NATURAL
FEATURE

Series of lakes

Co. Martin & Cottonwood

NAME West Chain (of lakes)

ME Cauley map
REF Upham, 335-6 (page)

PRON

AREA &
DIMENS

37 miles long

OTHER
NAMES

EXACT
SITE

T R TWP

GEN
LOC

Description &
Name Origin

Extends from Tuttle lake, on the Minn.-Iowa line, first, 20 mi. N.W., then 9 mi. N., and then 8 mi. N.W. to Mountain lake in Cottonwood county.

About 25 lakes form this chain. Its successive portions from north to south are tributary to the East Fork of the Des Moines river, to Center and Elm creeks, and to the South fork of Watonwan river. Shorter series of lakes join with this chain as branches. A series of 3 lakes in Lake Belt township lies somewhat west of the direct course of the West chain, and may be regarded as a branch.
Not named on map (over)

of it; and three miles east of this lake belt, another series of 7 lakes, very plainly a branch of the West Chain, diverges from it, and reaches almost due north 12 miles from Tuttle and Alton lakes.

To these, as a continuation of the same branch, ought perhaps to be added four other lakes, which are situated 4 to 9 miles farther north.

The West Chain comprises in Martin county, besides several nameless small lakes, Fish, Buffalo, North, Cedar, Big Twin, Seymour, McKowan, Fox, Temperance, Munger, Manyaska, Prairie, Smith, Holmes, Tuttle, and Alton or Inlet lakes.

A western branch of the West chain, before noted, consists of Susan, Fish, and Clear lakes.

Between the Central and West chains, a longer but less continuous branch of the latter includes, with several small lakes unnamed and several drained, Long, Round, Patten, Creek, Eagle, Swan, Pierce, and Clayton lakes, also Babcock or Bright Lake, Mud lake (in Rolling Green tow.), and a second Mud lake or Rice lake (in Tenhassen).

Pool

5.

LAKE

Co

Martin
1931

Thesis

NAME

WEST CHAIN OF LAKES REF Herrings, Martin Co, 3
(page)

PRON

STATUS

OTHER
NAMESEXACT
SITE

T 103-104 R 33

AREA &
DIMENS

TWP

GEN

LOC

Description &

Name Origin

at Tuttle lake,

Begins on State line, running 25 miles NW. and then 9 miles North.

There are 25 lakes in this chain, which extends
over a length of 37 miles

12/2/40

Rose

5.

(About 25 lakes)

NAME West (chain of Lakes. CO Martin
(lake)PRON _____ REF Upkarn 335
(page)

OTHER NAMES _____

EXACT SITE _____ T _____ R _____

TWP _____ AREA & DIMENS _____

GEN LOC _____ STATUS _____

Name Origin & Remark: *Less distinctly connected than East & Central chains, from which it also differs in having the longer axis of some of its lakes transverse to the course of the chain & in having shorter series of lakes joining with it as branches. A little lake at the south end of the chain lies on the state line, about four miles west of Iowa*

12.

Sheet No.

NAME West Chain of Lakes Co. Martin

Form

Classi-

No.

5

fication

LAKE

Ref

Upkarn 335

(page)

lake, the south end of the Central chain. Thence the west chain reached 20 miles northwesterly, then nine miles northerly, & then N/W & W. for 8 miles to Mountain lake in Cottonwood county, its whole extent being 37 miles. Its successive portions from south to north are tributary to the east forks of Des Moines river (to Center & Elm creeks, & to the south forks of Watouwan river. This West chain comprises about 25 lakes, extending thru a region of undulating till, the direct deposit of the ice sheet, with no noteworthy areas nor unusually thick included layers of water deposited gravel & sand.

7.

NATURAL
FEATURE

= Slough -----

Co - MARTIN -

1931

Thesis

NAME

Wild CAT Slough -----

REF

Herrwig's Martin Co. 67
(page)

AREA &
DIMENS

PEON

OTHER
HANDS

EXACT
SITE

T 103? R 29? TWP ? Center Creek?

GEN
LOC

General vicinity of Center Creek -----
Description &
Name Origin

7/10/40

✓
Hogm

R ✓

T101-R29

Martin County

Approved name

Name in use Unnamed Lake

Pronunciation

Feature named Lake

County Martin

Location T.101 N., R.29, 30 W., sec.6,7;1,12. East Chain; Silver Lake Townships.

Names

Comments

McCauley: Shown as swamp.

Winchell, 1:pl.18: Unnamed.

NAME CHAIN LAKES ^(township) ? CO MARTIN
1931 *thesis*

PRON ----- REF Herrings Martin Co. = 148
" *"* *(page)*

OTHER NAMES ----- T 101 R 29

GEN LCC ? FIRST SETTLED ?

ORGANIZED January 1872
Name Origin & Remarks:

*Is this East Chain Twp? Also - T101 - R29
no twp by above name at present*

7/11/40

✓
Hogsn

R

T101-R30

5.

248

NAME CHAIN L. (lake) CO MARTIN
1887-MAP OF MINN. LEGISLATIVE
MANUEL

PRON _____ REF PIONEER PRESS CO.
PLACE NAMES STUDY MAP No. 57

OTHER NAMES _____

EXACT SITE _____ T 101 R 30

TWP _____ AREA & DIMENS _____

GEN LOC _____ STATUS _____

Name Origin
& Remarks:

11-19-41-NESS

5.

110

NAME

Unnamed Lake
(lake)

CO

Martin

McCauley map Martin 3

FROM

REF

Highway List

(page)

OTHER
NAMESEXACT
SITE

sec. 26, 27, 34, 35

T 101

R 30

TWP

Silver Lake

AREA &
DIMENSGEN
LOC

STATUS

met not meandered

Name Origin
& Remark:

Approved name

Name in use Unnamed Lake

Pronunciation

Feature named Lake

County Martin

Location T.101 N.,R.30 W.,sec.36. Silver Lake Township.

Names

Comments

McCauley: Not shown.

Winchell,1:pl.18: Unnamed.

T101-R31

4. (Trading Post)

NAME DES MOINES RIVER POST (village) CO Martin ¹⁹³¹ Thesis

PRON _____ REF Herrwig's Martin Co. 8 (Page)

OTHER NAMES _____ PO HIST _____

EXACT SITE Section # 17 T 101 R 31 TWP Tenbassen

GEN LOC on Bright Lake CO ST? _____

~~SETTLED~~ SETTLED 1838 _____

PLAT _____ INCORP _____

Name Origin & Remarks:

There was an American Fur Co's. post here found by Jos. N. Nicollet in 1838 and designated by above name on his map of the district

12/3/40

Rose

1.4

MISCELLANEOUS

Settlement

Co

MARTIN

MUN

NAME

[Des Moines Settlement]

REF

¹⁹³¹ Herwig's Martin Co 24
(page) Thesis

PRON

EST

OTHER NAMES

Springfield Settlement

GEN LOC

not stated

EXACT SITE

?

T 101 R 31 TWP

Description &
Name Origin

11/9/40

Hogun ✓

✓

4.

NAME John Handy's Sub. CO Martin
(village) me canby map martin 3

PRON _____ REF Miner Plat 1916 (Page) _____

OTHER NAMES _____ PO HIST _____

EXACT SITE Sec. 21 T 10/N R 3/W TWP Jenbussen

GEN _____ CO _____
LOC _____ ST? _____

FIRST SETTLED _____

PLAT _____ INCORP _____

Name Origin
& Remarks:

Not on map

4.

NAME

Nelsons Sub.
(village)

CO

Martini

ME canby map Martini 3

PRON

REF

Min Plat 1916

(Page)

OTHER
NAMES

PO
HIST

EXACT
SITE

Sec. 40

T 101N

R 31W

TWP Jenkassen

GEN
LOC

CO
ST?

FIRST
SETTLED

PLAT

INCORP

Name Origin
& Remarks:

Not on map

7. NATURAL
FEATURE

= GROVE

Co MARTIN

1931

thesis

NAME TUTTLE'S GROVE

REF

Herring's Martin Co. 75
(page)

AREA &
DIMENS

PRON

OTHER
NAMES

EXACT
SITE

?

T

101

R

31

TWP

?

GEN
LOC

not stated

Description &
Name Origin

The first camp meeting in the county was held at Tuttle's grove in the summer of 1960 for one week.

(This grove was previously located)

✓

R

R

7. NATURAL
FEATURE

GROVE

Co

Martin

Thesis

NAME TUTTLE'S GROVE

REF

1931
Herrwig's Martin Co., 15
(page)

PRON

AREA &
DIMENS

OTHER
NAMES

EXACT
SITE

T

101

R

31

TWP

Tenhassen

GEN
LOG

on Lake Okamapedan

Description &
Name Origin

Calvin Tuttle the first man to build a house in

what is now Martin Co., first took a claim on Clear
Lake on the Central Chain of lakes in March 1856 and in

the same month took a claim here and reigned as lord
or Baron might, virtually by armed might.

12/
3/
40

Rose

5.

LAKE

Co

Martin

McCauley map Martin 3

NAME

Tchan Hassan lakes

REF

Upham, 334

(page)

PRON

STATUS

OTHER
NAMESEXACT
SITE

T 101 R 31

TWP

AREA &
DIMENSGEN
LOCDescription &
Name Origin

Not on map

Is this the present name? Upham does not say.

Is named on Nicollet's map. A Sioux name meaning the sugar maple, from chan, tree, and hassan, related to haza, huckleberry or bluisherry, thus denoting "the tree of sweet juice."

Poole

Arial 380 c. 464

1000 00-0000

1000 00-0000

FOC

USA

1000

1000

1000

1000

1000

1000

1000

1000

1000

1000

1000

1000

5.

NAME TCHANHASSEN LAKES CO MARTIN ??
(Lake) ₁₉₃₁ ThesisPRON _____ REF Herwig's Martin Co. 8
(page)

OTHER NAMES _____

EXACT SITE _____ T 101 R 31TWP Tenhasen AREA & DIMENS _____GEN LOC Vicinity of Sec. 17 STATUS _____

Name Origin

& Remark:

Shown on Joseph N. Nicolle's map of his trip through this district in 1838 - There are two lakes of this name. an old American Fur Company's was discovered by Nicolle between these lakes on the above section.

12/3/40

✓

Roe

Approved name

Name in use Unnamed Lake

Pronunciation

Feature named Lake

County Martin

Location T.101 N., R.31 W., sec.14,23. Tenhassen Township.

Names

Comments

McCauley: Not shown.
Winchell, 1:pl.18: Unnamed.
Andreas: Unnamed.

6. SOURCE MOUTH
COUNTY Martin COUNTY Martin COUNTY Martin
STREAM

NAME Des Moines River (East Fork) PLACE NAMES STUDY MAP No. 3
REF RR Commissioners Map 1930
(page)

PRON _____ MILES _____

OTHER NAMES _____

SOURCE, Martin SEC _____ T 102N R 33W TWP _____
DIRECTION & AREA DRAINED Flows southeast, using Co. through Turtle Lake, T101N
R 31 for State of Iowa

MOUTH _____ SEC _____ T _____ R _____ TWP _____
Description &
Name Origin

4-9-1941 - Martin C. Hunt

101-31

6.

STREAM

SOURCE
COUNTYMOUTH
COUNTY

COUNTY

Martin

NAME

East fork of Des Moines

REF

river McCauley map 3
Upham, 336, 337
(page)

FROM

MILES

OTHER
NAMES

SOURCE

SEC

T

R

TWP

DIRECTION &
AREA DRAINED

Flows across Jay & Lake Belt townships and thru Alton lake to Tuttle lake

MOUTH

SEC

T

R

TWP

Description &
Name OriginWest Chain (of lakes) is tributary
to this stream.

Not named on map

Paoli

6.

NAME Des Moines River (East Fork of) (stream) CO Martin
PRON _____ REF Winchell's Geol. of Ia. Vol. 1, p. 18 ^{Minn.}
(page)

OTHER NAMES _____

SOURCE COUNTY Martin MOUTH COUNTY 7 MILES _____

SOURCE _____ SEC 8 T 107 N R 33 W TWP Jay

DIRECTION & AREA DRAINED Flow southeast through Alton Lake & south through Tuttle's Lake, entering State of Iowa from Tuttle's Lake, Tumbassen Sec. 101. N. R. 31 N.

MOUTH _____ SEC _____ T _____ R _____ TWP _____

Name Origin & Remarks

101-31

12-31-1910 Walter O. Shook

6. SOURCE MOUTH
STREAM COUNTY MARTIN COUNTY MARTIN COUNTY MARTIN
NAME East Fork of Des Moines River REF ANDREAS, 137
1874 atlas
(page)

PRON _____ MILES _____

OTHER NAMES _____

SOURCE _____ SEC 8 T 102 R 33W TWP FAIRMOUNT

DIRECTION & AREA DRAINED FLOWS S.E. TO leaves Co. from T101 R31

MOUTH ~~LAKE~~ _____ SEC 18 T 101N R 31W TWP TENHESSEN
Description &
Name Origin

10/23/40 Fagn

6. SOURCE COUNTY MOUTH COUNTY COUNTY Martin
STREAM *river*

NAME *East Fork of Des Moines* REF *up ham 336*
(page)

PRON _____ MILES _____

OTHER NAMES _____

SOURCE _____ SEC _____ T _____ R _____ TWP _____

DIRECTION & AREA DRAINED *Leaves Co from T101 R31*

MOUTH _____ SEC _____ T _____ R _____ TWP _____
Description & Name Origin *Has tributaries from West Chain of Lakes*

6.

T. 101 - R. 31 - 32 10

NAME TEN MILE CREEK (stream) CO MARTIN

PRON _____ REF 24TH SESSION 1886 P 200 (page)

OTHER NAMES East Fork of Des Moines River

SOURCE _____ MOUTH _____ COUNTY _____ COUNTY _____ MILES _____

SOURCE _____ SEC _____ T _____ R _____ TWP _____

DIRECTION & AREA DRAINED Flows S. E. leaves Co. from T101 R31

MOUTH _____ SEC _____ T _____ R _____ TWP _____

Name Origin & Remarks:

Act to appropriate money to aid in building roads and bridges, town line between Lake Belt and Tenhassen towns. Approved March 9th, 1886.

Ingalis 2/26/44

NAME TEN MILE CREEK CO Martin
(stream)

PRON _____ REF Eddy's Lake Survey 1-191 - (4-23-39)
(page)

OTHER NAMES East Fork of Des Moines River

SOURCE COUNTY 2 MOUTH COUNTY MARTIN MILES _____

SOURCE _____ SEC _____ T _____ R _____ TWP _____

DIRECTION & AREA DRAINED flows S.E. leaves Co. from T101 R31

MOUTH 29 SEC 29 T 101 R 31 W TWP TENHASSEN

Name Origin
& Remarks:

5/20/41 Hall.

6.

NAME Ten Mile Creek CO MARTIN
(stream)

PLACE NAMES STUDY MAP No. 24
REF Co. Map. 1933 - (Kroch)
(page)

PRON _____
OTHER NAMES _____

SOURCE _____ MOUTH COUNTY MARTIN MILES _____
COUNTY _____

SOURCE _____ SEC _____ T _____ R _____ TWP _____

DIRECTION & AREA DRAINED Enters the county in sec 7, Jay Twp. T. 102N. R. 33W
Flows S.E.

MOUTH Tuttle Lake SEC 18 T 101N R 31W TWP TENHASSEN

Name Origin & Remarks:

2/14/41

Hagm

T101-R32

6.

NAME DES MOINES RIVER (EAST BRANCH) CO MARTIN
(stream) 1909-iv - Report Water Resources Invest.

PRON _____ REF STATE DRAINAGE COMM.
(page) 573

OTHER NAMES _____

SOURCE _____ MOUTH COUNTY _____ NILES _____
COUNTY MARTIN COUNTY _____

SOURCE _____ SEC _____ T 102N R 33W TWP _____

DIRECTION & AREA DRAINED Flows Southeast into Iowa leaves to. from
T101 R32

MOUTH DES MOINES RIVER SEC _____ T _____ R _____ TWP _____

Name Origin

& Remarks:

(Mississippi River Drainage)

2-18-41

Attasmuson

6.

NAME East Fork of Des Moines River (stream) CO Martin
 REF Mum map Co. Standard
County map 1913 (page)

OTHER NAMES

SOURCE COUNTY ? MOUTH COUNTY Martin MILES

SOURCE ? SEC ? T ? R ? TWP

DIRECTION & AREA DRAINED

entire day TWP. at Sec 7, T 102, R. 33 W.
and flows S.E.

MOUTH

SEC

10

T

101

R

33W

TWP

Lake Belt.

Name Origin & Remarks:

6/1/51
Xpa

T101-R33

4. (Settlement)

NAME

??

(village)

CO

Martin
1931

Ohio

PRON

REF

Herrwig's Martin Co - 73-74
(Page)

OTHER
NAMES

PO
HIST

EXACT
SITE

T 101

R 33

TWP Lake Fremont

GEN
LOC

on or at Lake Fremont

CO
ST?

FIRST
SETTLED

PLAT

INCORP

Name Origin
& Remarks:

The Swedes who came here, formed a nucleus
of a Swedish settlement which grew in the 70's.

12/4/40

✓

Pre

Approved name

Name in use Unnamed Lake

Pronunciation

Feature named Lake

County Martin; Jackson

Location T.101 N., R.33,34 W., sec.19;24. Lake Fremont; Petersburg Townships.

Names

Comments

McCauley: Unnamed. Dry. Not meandered.
Winchell, 1:pl.18: Unnamed.
Andreas: Unnamed.

6. SOURCE COUNTY _____ MOUTH COUNTY _____ COUNTY MARTIN

NAME TEN MILE CREEK REF MHS Quarterly ~~XII~~ 103
(page)

PRON _____ MILES _____

OTHER NAMES _____

SOURCE _____ SEC _____ T _____ R _____ TWP _____

DIRECTION & AREA DRAINED _____

MOUTH E. Fork Des Moines River SEC 2 T 101 R 33 TWP _____
Description & Name Origin

Mentioned in "A History of Jay & L
Township" by Anna J. Larsen, which appeared
in "Fairmont Daily Sentinel" for Dec 6, 22, 24, 1930.

T102-R29

T102-R30

4.

VILLAGE

Co

MARTIN

1931

Series 17

NAME

Bachelor Settlement

REF

Herrwig's Martin Co. 1

(page) 18

PRON

PO

HIST

OTHER

NAMES

CO

ST?

EXACT

SITE

Sec. 8, 17 and 20 T 102 R 30 TWP Fairmont

GEN

LOC

in what is now village of Fairmont.

~~FIRST~~

SETTLED

June 1857

PLAT

INCORP

Description &

Name Origin

In 1857 B. C. Hinkle and Isaac Lewis moved into the Budd and Hall neighborhood. All were single men so that their settlement was known as the "Bachelor Settlement."

78/40

Hague ✓

Roe

4.

NAME FAIR GROUNDS CORNER CO MARTIN
(village)

PRON _____ REF Fairmont Sentinel 12-10-40
(page)

OTHER NAMES _____ PO
HIST _____

EXACT SITE _____ T 102 R 30 TWP _____

GEN _____ CO
LOC _____ ST? _____

FIRST SETTLED _____

PLAT _____ INCORP _____

Name Origin
& Remarks:



NAME Fort Fairmont CO Martin
 (village) Official Journalist

PRON _____ REF 2941 Highway Map (page) _____

OTHER NAMES _____ PO HIST _____

EXACT SITE 5 T 102 N R 30 W TWP 7

GEN _____ CO _____
 LOC _____ ST? _____

FIRST SETTLED _____ PLAT _____ INCORP _____

Name Origin

& Remarks:

*Chain of Lakes fort, a substantial log stockade
 on the present courthouse grounds. Built in Sept. 1862*

5-19-1921 - Hector C. Smith

4.

VILLAGE

Co

MARTIN

1931

Resis

NAME

FAIRMONT

REF

Hewitt's ¹⁹³¹ Martin Co, 31
(page)

PRON

PO

HIST

OTHER NAMES

FORT FAIRMONT OR FORT FAIRMOUNT

CO

ST?

EXACT SITE

T 102 R 30

TWP

3 Fairmont

GEN LOC

3

FIRST

SETTLED

PLAT

INCORP

Description & Name Origin

a fort was erected here for the Fairmonters during the trouble with the Sioux.

7/9/40

Hogun

Roe

4. (FORT)

NAME FORT FAIRMOUNT
(village)

CO

Martin

1931

Thesis

PRON

REF

Herrwig's Martin Co., 156
(Page)

OTHER
NAMES

PO

HIST

EXACT
SITE

T

102

R

30

TWP

Fairmont

GEN
LOC

at Fairmont.

CO

ST?

~~FIRST
SETTLED~~

Est. in 1862

PLAT

INCORP

Name Origin
& Remarks:

12/5/40



Flor

4.

VILLAGE

Co

MARTIN

NAME FORT FAIRMOUNT

REF

1931
Herrwig's Martin Co. 31
(page)

PRON

PO
HISTOTHER
NAMES

FORT FAIRMOUNT

CO
ST?EXACT
SITE

T 102 R 30 TWP

Fairmont

GEN
LOCEast of the present Court House
in Fairmont.FIRST
SETTLED

PLAT

INCORP

Description &
Name Origin

It was officially designated as Fort Fairmount.

7/2/40

✓
Hogn

R

4.

VILLAGE

Co

Martin

NAME

Fort Fairmont

REF

M.H.S. Quarterly

VI-404
(page)

PRON

PO

HIST

OTHER
NAMES

CO

ST?

EXACT
SITE

T 102 R 30 TWP

GEN
LOC

Near Fairmont

FIRST
SETTLED

?

PLAT

INCRP

Description &
Name Origin

for protection of the settlers against the Indians"

R. Schintzer
7-31-40

NAME FORT FAIRMONT CO MARTIN
 (village)

PRON _____ REF MHS Quarterly VII 192-193
 (Page)

OTHER NAMES _____ FO HIST _____

EXACT SITE _____ T 102 R 30 TWP _____

GEN CO _____
 LOC W or near the city of ST? _____

FIRST SETTLED Fairmont _____

PLAT _____ INCORP _____

Name Origin
& Remarks:

" To mark the site of old Fort Fairmont a boulder to which a bronze tablet is attached was unveiled on the grounds of the Martin County Courthouse in Fairmont, on May 9, 1926. The inscription on the tablet reads "This boulder marks the site of Fort Fairmont Built during the Sioux (Sindian) uprising, 1862, by Co. A 25th Wisconsin (Coir)"

12.

NAME FORT FAIRMONT Co. Quarterly 2
 Form Classification VILLAGE Ref MHS VOL. VII 192-V93
 No. 4 (page)

Volunteers under Major Jeremiah M. Rusk,
 and is dedicated to the Pioneers who faced
 the dangers of frontier life to establish
 homes in Martin County. Placed by Fair-
 mont Chapter, Daughters of the American
 Revolution, 1926."

4.

NAME FORT FAIRMONT CO MARTIN
(village)PRON _____ REF M.H.S. Quarterly XI 296
(Page)

OTHER NAMES _____ PO HIST _____

EXACT SITE _____ T 107 R 30 TWP _____

GEN LOC _____ CO ST? _____

FIRST SETTLED _____

PLAT _____ INCORP _____

Name Origin
& Remarks:

The Martin County courthouse grounds are partly on the site of Old Fort Fairmont.

A marker was erected on the site of the old fort in 1926 - commemorating the Sioux War Stockade.



4.

VILLAGE

Co

MARTIN

NAME

FORT FAIRMONT

REF

Herwig's Martin Co. 31
1931
This 33
(page)

PRON

PO

HIST

OTHER
NAMES

FORT FAIRMOUNT

CO

ST?

EXACT
SITE

T 102 R

30

TWP

Fairmount

GEN
LOCEast of the present Court House
in Fairmount.

FIRST

SETTLED

PLAT

INCRP

Description &
Name Origin

This was a large stockade with soldier's quarters
and barracks within the enclosure. Was officially designated
Fort Fairmount.

7/9/40

Was 8' high & 100 feet long.
Hagun

R

11.

MISCELLANEOUS

LAND

Co

MARTIN

MUN

1931

Thesis

NAME

"The LAIR"

REF

Herring's Martin Co., 87
(page)

PRON

EST

OTHER
NAMESGEN
LOCon the shores of
Budd and Hall LakesEXACT
SITE

T

102

R

30

TWP

Fairmont

Description &
Name OriginLyon and Smalls bought a section known as
"The Lair". These two men had just come from England.

Note: - The above lakes are in Fairmont Twp. not
Rolling Green, which is T 102 - R 31. The
land, if on W side of lakes could extend
into this Range, however.

Hahn

7/10/40.

4.

NAME • Timber Sub. (village) ----- CO Martin
----- • ME Cawley Map Martin 3

PRON ----- REF Mini Plat 1916 ----- (Page) -----

OTHER NAMES ----- PO HIST -----

EXACT SITE • Sec. 36 ----- T 102N R 30W TWP Fairmont

GEN CO -----
LOC ST? -----

FIRST SETTLED -----

PLAT ----- INCORP -----

Name Origin

& Remarks: • Not on map

4.

NAME • Timber Lots
(village)

CO Martin

• • Mc Cauley map Martin 3

PRON

REF

Min Plat 1916

(Page)

OTHER
NAMES

PO
HIST

EXACT
SITE

• Sec. 23, 24

T • 102N

R • 30W

TWP • Fairmont

GEN
LOC

CO
ST?

FIRST
SETTLED

PLAT

INCORP

Name Origin
& Remarks:

• Not on map

5.

110.

NAME

Unnamed Lake
(lake)

CO

Martin
m = Cauley map Martin 3

FROM

REF

Highway List
(page)

OTHER
NAMES

EXACT

SITE

sec. 11, 14

T 102

R 30

TWP

Fairmont

AREA &
DIMENS

GEN

LOC

STATUS

met not meandered

Name Origin
& Remark:

5.

110

NAME

Unnamed Lake
(lake)

CO

Martin

McCauley map Martin 3

FRON

REF

Highway List

(page)

OTHER
NAMES

EXACT

SITE

Sec. 14, 23

T 102

R 30

TWP

Fairmont

AREA &
DIMENS

GEN

LOC

STATUS

met not measured

Name Origin
& Remark:

6. STREAM SOURCE COUNTY ° Martin MOUTH COUNTY ° Faribault COUNTY Martin

NAME ° Center creek ° REF ° Upham, 335-6
Geol. Survey 1919
ME Cauley Map Martin, 12 - Faribault 1 (page)

PRON _____ MILES _____

OTHER NAMES ° Middle Creek _____

SOURCE ° Buffalo lake SEC 32 T ° 103 N R ° 30 W TWP Rutland

DIRECTION & AREA DRAINED ° Flows east and is an outlet for the Central Chain and West Chain (of lakes). ° Flows east-north

MOUTH ° Blue Earth river SEC 10 T ° 103 N R ° 28 W TWP Verona

Description &
Name Origin

Pool

NAME ° SOUTH CREEK ✓ (stream) CO ° Upham 335-336
Faribault 1
 REF ° McCauley Map Machi
° Gen. Survey, Bull. 14 Map. (1919)
 (page) ---

OTHER NAMES ---

SOURCE COUNTY ° Martin ✓ MOUTH COUNTY ° Faribault ✓ MILES ---

SOURCE ° Rose lake SEC ° 73 T ° 02 ✓ R ° 30 ✓ TWP ° Fairmont

DIRECTION & AREA DRAINED ° West - East - North ° Flow Northeast ✓

MOUTH ° Blue Earth River SEC ° 73 T ° 103 ✓ R ° 28 ✓ TWP ° Verona

Name Origin
 & Remarks:

Ed. Johnson

6.

NAME Dutch Creek (stream) ----- CO Martin
----- Mun map to Standard
REF County map 1913
----- 7 ----- (page) -----

OTHER
NAMES -----

SOURCE COUNTY Martin MOUTH COUNTY Martin MILES -----

SOURCE ----- SEC 18 T 102 R 31W TWP Rolling Green

DIRECTION & AREA DRAINED Flows N.E. and S.E. -----

MOUTH Hall Lake SEC 19 T 102 R 30W TWP Fairmont

Name Origin
& Remarks:

6/5/41
JKA

6.

NAME Dutch Creek CO MARTIN
 (stream) PLACE NAMES STUDY MAP No. 24
 PRON REF Co. Map 1933 (Kroch)
 (page)

OTHER NAMES

SOURCE COUNTY MARTIN MOUTH COUNTY MARTIN MILES

SOURCE SEC 17 T 102N R 32W TWP MANWASKA

DIRECTION & AREA DRAINED Flows S.E.

MOUTH HALL LAKE SEC 19 T 102N R 30W TWP FAIRMONT
 Name Origin & Remarks:

2/15/41

H. H. H.

6.

NAME DUTCH CREEK (stream) CO Martin

~~REF~~ Fairmont Quadrangle REF ^{Eddy} Lake Survey (2-83)(8-19-37)
(page)

OTHER NAMES -----

SOURCE COUNTY ----- MOUTH COUNTY ----- MILES -----

SOURCE ----- SEC ----- T ----- R ----- TWP -----

DIRECTION & AREA DRAINED -----

MOUTH Hall Lake SEC 19 T 102 R 30 TWP -----

Name Origin & Remarks

The inlet of Hall Lake in Sec. 17, Twp 102 N.,

Range 30 W. in Fairmont Twp. is given as

"Dutch Creek and Budd Lake."

1/20/41

Re

6.

NAME

Lily Creek
(stream)

CO

Martin

PRON

REF

Munn Map Co. Standard
County Map 1913
A (page)

OTHER
NAMES

SOURCE
COUNTY

Martin

MOUTH
COUNTY

Martin

MILES

SOURCE

SEC

10

T

102

R

31W

TWP

Rolling Green

DIRECTION &
AREA DRAINED

Flows N.E.

MOUTH

Lake George

SEC

6

T

102

R

30W

TWP

Fairmont

Name Origin
& Remarks:

Crosses C. + N.W. and C.M. + S.P. Div.

6/1/11
R.R.

6.

NAME Wily Creek (stream) CO Martin Mun

PRON _____ REF Minchells Geol. of N. Dak. - pl. 18 (page)

OTHER NAMES _____

SOURCE COUNTY Martin MOUTH COUNTY Martin MILES _____

SOURCE Fox Lake SEC 34 T 103N R 32W TWP Fox Lake

DIRECTION & AREA DRAINED Flows east to Swan Lake, northeast through Swan & Eagle Lake & east

MOUTH Lake George SEC 6 T 102N R 30W TWP Fairmont
Name Origin & Remarks

12-31-1940 - Wm. Q. Smith

6.

NAME LILLY CREEK (stream) CO MARTIN

~~FROM~~ Fairmont Quadrangle REF ^{Idley's} Lake Survey (2-42) (2-75) (4-23-1939) (page)

OTHER NAMES -----

SOURCE COUNTY MARTIN MOUTH COUNTY MARTIN MILES -----

SOURCE EAGLE LAKE SEC 19-30? T 103 R 31 TWP Frazier

DIRECTION & AREA DRAINED -----

MOUTH Lake George SEC 5-6-7-8 T 102 R 30 TWP Fairmont (2-42)

Name Origin & Remarks

is outlet of Eagle Lake.

1/13/41

Roe

NAME LILY-CREEK (stream) CO MARTIN
 1909-12 Report Water Resources Div. I. I.
 RECD STATE DRAINAGE COMM.
 (page) 577

OTHER
 NAMES

SOURCE COUNTY MARTIN MOUTH COUNTY _____ MILES _____

SOURCE FOX-CREEK SEC _____ T 103N R 32W TWP _____

DIRECTION & AREA DRAINED Flows east thru Eagle Lake

MOUTH LAKE-GEORGE SEC 6 T 102N R 30W TWP _____

Name Origin
 & Remarks:

(Mississippi River Drainage)

2-19-41

A. Rasmussen

6.

NAME Lilly Creek CO MARTIN
 (stream)

PRON REF Geo. Map. 1933 - (Kroch)
 (page)

OTHER
NAMES

SOURCE COUNTY MARTIN MOUTH COUNTY MARTIN MILES

SOURCE Eagle Lake SEC 19 T 103N R 31W TWP FRASER

DIRECTION & AREA DRAINED flows east and S.E.

MOUTH Lake George SEC 6 T 102N R 30W TWP FAIRMINT
 Name Origin
 & Remarks:

5/14/41

Hagm

6. STREAM SOURCE MOUTH COUNTY
COUNTY COUNTY COUNTY *Martin*
Creek

NAME *Lily* REF *upham* *357*
(page)

PRON _____ MILES _____

OTHER NAMES _____

SOURCE *Fox Lake* SEC _____ T _____ R _____ TWP _____

DIRECTION & AREA DRAINED *flows east*

MOUTH *George Lake* SEC *6* T *102* R *30* TWP _____

Description & Name Origin *Has water lilies.*

6.

NAME

(stream)

CO

Martin

REF

*Mundy map Co. Standard
County map 1913
(page)*

OTHER
NAMES

SOURCE
COUNTY

Martin

MOUTH
COUNTY

Martin

MILES

SOURCE

SEC

15

T

103

R

29W

TWP

Center Creek

DIRECTION &
AREA DRAINED

Flows S.W.

MOUTH

SEC

14

T

102

R

30W

TWP

Fairmont

Name Origin
& Remarks:

*4/4/4
See*

15

RECEIVED
MAY 10 1964

FROM

TO

BY

DATE

TIME

RECEIVED
MAY 10 1964

FROM

TO

BY

DATE

TIME

RECEIVED
MAY 10 1964

FROM

TO

BY

RECEIVED
MAY 10 1964

FROM

(RECEIVED)

TO

BY

T102-R31

Approved name

Name in use Unnamed Lake

Pronunciation

Feature named Lake

County Martin

Location T.102 N., R.31 W., sec.7,8,9,10,15. Rolling Green Township.

Names

Comments

McCauley: Shown as swamp.
Winchell, 1:pl.18: Unnamed.
Andreas: Unnamed.

Approved name

Name in use Unnamed Lake

Pronunciation

Feature named Lake

County Martin

Location T.102 N., R.31 W., sec.19,20,29,30. Rolling Green Township.

Names

Comments

McCauley: Not shown. Considerable swamp in this vicinity
Winchell, 1:pl.18: Unnamed.
Andreas: Unnamed.

5.

110

NAME

Unnamed Lake
(lake)

CO

Martin

McCauley map Martin 3

FROM

REF

Highway List

(page)

OTHER
NAMES

EXACT

SITE

sec. 27, 28

T 102

R 31

TWP

Rolling Green

AREA &
DIMENS

GEN

LOC

STATUS

Wet not mended

Name Origin
& Remark:

5.

110

NAME

Unnamed Lake
(lake)

CO

Martin

ms Cauley map Martin 3

FRON

REF

Highway List

(page)

OTHER
NAMES

EXACT

SITE

Sec. 28, 29, 32, 33

T 102

R 31

TWP

Rolling Green

AREA &
DIMENS

GEN

LOC

STATUS

Dry not measured

Name Origin
& Remark:

Approved name

Name in use Unnamed Lake

Pronunciation

Feature named Lake

County Martin

Location T.102 N.,R.31 W.,sec.29,30,31,32. Rolling Green Township.

Names

Comments

McCauley: Unnamed. A great deal of swamp in this vicinity.
Winchell,1:pl.18: Unnamed.
Andreas: Unnamed.

T102-R32

5.

110

NAME

Unnamed Lake
(lake)

CO

Martin

M^e Cauley map Martin 3

FROM

REF

Highway List

(page)

OTHER NAMES

EXACT SITE

sec. 23, 24

T 102

R 32

TWP

Manyaska

AREA & DIMENS

GEN LOC

STATUS

Dry not meandered

Name Origin
& Remark:

Winchell, 1:pl. 18: Unnamed.
Andreas: Unnamed.

T102-R33

2.

TOWNSHIP

Co Martin

NAME

Jay

REF

MHS Quarterly ^{XII} 339

(page)

PRON

T

102

R

33

OTHER NAMES

GEN LOC

FIRST SETTLED

ORGANIZED

Description & Name Origin

"A township history of considerable interest has been published under the title "Jay Township, Martin County, Minnesota: An Historical Narrative Prepared for Martin County Historical Society," by Anna J. Larson (Fairmount, 1931, 38p.).

[Signature] 9-5-40

[Signature]

NAME OF THE
DESCRIPTION

USED
ORIGIN

FOG
GEN
SERIALIZED
LIBEL

NUMBER
ALLEN

BOOK
A B

TYPE
MFL (b/c)

IDENTITY

CO

NAME Des Moines (East Fork of) CO Martin
(stream) Mundy map Co. Standard
REF County Map 1913
↑ (page) ---

PRON ---
OTHER NAMES ---

SOURCE COUNTY Martin MOUTH COUNTY Martin MILES ---

SOURCH --- SEC 19 T 103 R 33W TWP Elm Creek

DIRECTION & AREA DRAINED Flows S.E.

MOUTH Manypasha Lake SEC 24 T 102 R 33W TWP Jay
Name Origin & Remarks:

4/4/41
Jen

6.

STREAM

SOURCE
COUNTY

JACKSON

MOUTH
COUNTY

MARTIN

COUNTY

T102R34

NAME

??

REF

Upham 264
(page)

PRON

MILES

OTHER
NAMES

"small creeks"

SOURCE

SEC

T

R

TWP

Wisconsin

DIRECTION &
AREA DRAINED

east part of Wisconsin township

MOUTH

East fork of

Des Moines river

SEC

T

R

TWP

Description &
Name Origin

Small creeks (number not given)

7-17-40

Hearnes

T103-R29

2.

TOWNSHIP

Co

MARTIN

NAME

CENTER CREEK TWP.

REF

MHS Quarterly 11 463
(page)

FROM

T

103

R

29

OTHER
NAMES

GEN
LOC

FIRST
SETTLED

ORGAN-
IZED

Description &
Name Origin

From the book entitled, "Center
Creek Township, Martin County, Minn-
esota: An Historical Narrative Covering
the Period from 1856 to 1929, by C. B.
Davison (Fairmont, 1930. 15p.)

LD

NAME GRANADA CORNER CO FARIBAUT Martin
 (Village)

PRON _____ REF Winnebago Enterprise 10-10-40
 (page)

OTHER NAMES _____ PO HIST _____

EXACT SITE 6 mi. E. Fairmont T 103 R 29 TWP _____

GEN LOC _____ CO ST? _____

FIRST SETTLED _____

PLAT _____ INCORP _____

Name Origin
& Remarks:

T.H. - 16

6.

NAME Centre Creek CO MARTIN
(stream) 1874 atlasPRON _____ REF ANDREAS 137
(page)OTHER
NAMES _____SOURCE _____ MOUTH _____
COUNTY MARTIN COUNTY 2 MILES _____SOURCE Unnamed lake SEC 19 T 101N R 30W TWP 2DIRECTION & AREA DRAINED flows N. through middle chain of lakes in Silver Lake and
Fairmount TWP. then N.E. through Kirtland & Bentler Creek TWP.
entering Paribault Co. from sec 13 in Bentler Creek TWP. T. 103N. R. 29W.MOUTH _____ SEC _____ T _____ R _____ TWP 2Name Origin
& Remarks:

13-103-29

11/7/40 Hall.

NAME Center Creek (stream) CO MARTIN
 PLACE NAMES STUDY MAP No. 24
 PRON _____ REF 1933 Co. MAP. 1933 - Knoch
 (page)

OTHER
 NAMES _____

SOURCE COUNTY MARTIN MOUTH COUNTY 2, MILES _____

SOURCE IOWA LAKE, SEC 30 T 101N. R 30W. TWP SILVER LAKE.

DIRECTION & AREA DRAINED flows N. through S. Silver, N. Silver, Lake Wilmet, Mud, Anon,
Hall, Budd, Lake Sisseton, + Lake George, Lakes then N.E. and
then enters Paribault Co. from sec. 13 Center Creek TWP. T. 103N. R. 29W.

MOUTH 7 SEC _____ T _____ R _____ TWP _____

Name Origin
 & Remarks:

13-103-29

2/20/41 Hall.

NAME

Center Creek
(stream)

CO Martin

PRON

REF

Winchell's Geol. of Minn. Vol. 1 - p. 18
(page)OTHER
NAMESSOURCE
COUNTY

Martin

MOUTH
COUNTY

?

MILES

SOURCE

Summit Lake SEC 19 T 10 N R 30 W TWP Silver Lake

DIRECTION &
AREA DRAINEDFlowing north through Hilmar, Berland, Mad, Andar, Halls
Budds, Sisseton and Lake George, then northeast, entering Finkbein Co. from
Sec. 13, Center Creek Twp. T 10 S R 29 W.

MOUTH

?

SEC

T

R

TWP

Name Origin
& Remarks

13 - 103 - 29

12-31-1940 Walter Q. Huck

NAME Center Creek (stream) CO Martin
 PLACE NAMES STUDY MAP No. 3
 PRON _____ REF RR Commissioners Map 1930
 (page)

OTHER
 NAMES _____

SOURCE COUNTY Martin MOUTH COUNTY Faribault MILES _____

SOURCE Unnamed lake SEC _____ T 101 N R 30 W TWP _____

DIRECTION & AREA DRAINED Flows north through lower lakes of middle chain of lakes.
west and northwest

MOUTH Blue Earth River SEC _____ T 103 N R 48 W TWP _____

Name Origin
 & Remarks:

4-9-1941. Name checked

6.

STREAM

SOURCE
COUNTY

MARTIN

MOUTH
COUNTY

FARIBAULT

COUNTY

MARTIN

1909-12 Report Water Resources Invest.

NAME

CENTER CREEK

STATE DRAINAGE COMM.
(page) 570

FROM

MILES

OTHER
NAMES

SOURCE

SUMMIT LAKE

SEC

T

R

TWP

DIRECTION &
AREA DRAINED

Flows north and east

MOUTH

BLUE-EARTH-RIVER

SEC

T 10 3N

R 28W

TWP

Description &
Name Origin

(Mississippi River Drainage)

2-18-40

A. Pasmussen

6. SOURCE MOUTH
STREAM COUNTY COUNTY COUNTY *Martin*
creek

NAME *Center* REF *Upkam 336*
(page)

PRON _____ MILES _____

OTHER NAMES _____

SOURCE _____ SEC _____ T _____ R _____ TWP _____

DIRECTION & AREA DRAINED *Flows east leaves Co. from T103 R29*

MOUTH Description & Name Origin *Has tributaries from West Chain of Lakes.*
SEC _____ T _____ R _____ TWP _____

6.

STREAM SOURCE MOUTH COUNTY
CREEK COUNTY COUNTY Martin

4

NAME Center REF upstream 333
(page)

PRON MILES

OTHER NAMES

SOURCE SEC T R TWP

DIRECTION & AREA DRAINED flows thru Center Creek Twp, leaves Co. from T 103/R 29 enters Fairbairn Co.

MOUTH SEC T R TWP

Description & Name Origin

6. SOURCE COUNTY MOUTH COUNTY COUNTY *Martin*
STREAM *creek*

NAME *Center* REF *Upkarn 335*
(page)

PRON _____ MILES _____

OTHER NAMES _____

SOURCE *Central Chair* SEC _____ T _____ R _____ TWP _____

DIRECTION & AREA DRAINED *Flows eastward. leaves Co. from T103 R29*

MOUTH _____ SEC _____ T _____ R _____ TWP _____
Description & Name Origin

6.

NAME CENTER CREEK CO MARTIN
(stream) *addy*

FROM Fairmont Quadrangle REF Lake Survey (2-42) (10-18-1939)
(page)

OTHER NAMES _____

SOURCE COUNTY MARTIN MOUTH COUNTY _____ MILES _____

SOURCE GEORGE LAKE SEC 5-6-7-8 T 102N R 30 W. TWP Fairmont

DIRECTION & AREA DRAINED leaves Co. from T103 R 29

MOUTH Blue Earth River SEC _____ T _____ R _____ TWP _____

Name Origin & Remarks

This Creek is the Outlet of George Lake

1/13/41

Prose

6.

NAME CENTER CREEK (stream) CO MARTIN

FROM Fairmont REF Lake Survey (2-183) (4-23-1939)
(page)

OTHER NAMES _____

SOURCE COUNTY MARTIN MOUTH COUNTY MARTIN ? MILES _____

SOURCE IMOGEN LAKE SEC 7-18, 12-13 T 10Y R 29, 30 TWP Pleasant Prairie

DIRECTION & AREA DRAINED Leaves Co. from T103R29

MOUTH Blue Earth River SEC _____ T _____ R _____ TWP _____

Name Origin & Remarks (note:-)

1/13/41

6.

NAME CENTER CREEK (stream) CO Martin

PRON _____ REF Herrwig's Martin Co. 3 ¹⁹³¹ thesis
(page)

OTHER NAMES _____

SOURCE COUNTY _____ MOUTH COUNTY _____ MILES _____

SOURCE Lake George ? SEC _____ T 102 R 30 TWP _____

DIRECTION & AREA DRAINED N.E

MOUTH _____ SEC _____ T _____ R _____ TWP _____

Name Origin & Remarks

an outlet of the "Central Chain" of lakes in this county. Leaves Co. in Sec. 13, T103, R 29 flowing into Faribault Co.

12/2/40

Roe

6.

NAME CHAIN RIVER CO MARTIN
(stream)

1887-MAP OF MINN. LEGISLATIVE MANUEL

PRON _____ REF PIONEER PRESS Co.

PLACE NAMES STUDY MAP No. 57

OTHER NAMES _____

SOURCE COUNTY JACKSON MOUTH COUNTY FARIBAULT MILES _____

SOURCE _____ SEC _____ T 103 R 34 TWP _____

DIRECTION & AREA DRAINED Entire county in T. 103. R. 33. flowing East
leaves county from T. 103. R. 29.

MOUTH _____ SEC _____ T 103 R 28 TWP _____

Name Origin & Remarks Other map shows this to be Elm Creek.

11-19-41-NESS

6. STREAM SOURCE COUNTY MARTIN MOUTH COUNTY MARTIN COUNTY MARTIN
1874 atlas

NAME CHAIN RIVER REF ANDREAS 137
(page)

PROM _____ MILES _____

OTHER NAMES Elm Creek

SOURCE S. E. END OF LAKE SEC 25 T 104N R 32W TWP WAVERLY

DIRECTION & AREA DRAINED FLOWS EAST, LEAVES MARTIN CO IN SEC 1 CENTER CREEK TWP.
T. 103N. R. 29W. into Paribault Co.

MOUTH ^P _____ SEC _____ T _____ R _____ TWP _____ ^P

Description &
Name Origin

In Paribault Co. this stream is called
Elm creek.

1-103-29

10/23/40 Fagley

STANDARD

COUNTY

COUNTY

COUNTY

DATE

1930

1930

FROM

1930

TO

1930

BY

1930

DIVISION &
AREA TRAINED

NOTE

See description of
house on page 2

6.

NAME [CHANUSKAH RIVER] (stream) CO Martin ¹⁹³¹ Thesis

PRON _____ REF Herwig's Martin Co. 8 (page)

OTHER NAMES ELM CREEK

SOURCE COUNTY _____ MOUTH COUNTY _____ MILES _____

SOURCE ? SEC _____ T _____ R _____ TWP _____

DIRECTION & AREA DRAINED leaves Co. in Sec. 1 - T 103 R 29 - flows into Fairbault Co.

MOUTH _____ SEC _____ T _____ R _____ TWP _____

Name Origin & Remarks

Joseph N. Nicollet gave what is now Elm Creek, the name as above. (Probably during his visit to this district in 1838)

12/3/40

Rose

6. SOURCE COUNTY MOUTH COUNTY COUNTY
STREAM COUNTY

NAME CHANIOUSHKAH RIVER REF Herwig's Martin Co MARTIN
1931 Thesis
(page) 11

PRON _____ MILES _____

OTHER NAMES Elm Creek

SOURCE 3, SEC T R TWP

DIRECTION & AREA DRAINED ? Leaves Co. in Sec. 1 - T103 R29 - flows into Faribault Co

MOUTH _____ SEC T R TWP

Description & Name Origin The river was described as a small stream with gravelly bottoms and timber in abundance on its banks.

V8/40

✓
Hagm

R

6.

T. 103 R 32

NAME Elm Creek (stream) CO Martin

PRON _____ REF 36th Session 1909 664
chap 503 (page)

OTHER NAMES _____

SOURCE COUNTY _____ MOUTH COUNTY _____ MILES _____

SOURCE _____ SEC _____ T _____ R _____ TWP _____

DIRECTION & AREA DRAINED _____

MOUTH _____ SEC _____ T _____ R _____ TWP _____

Name Origin & Remarks:

Act to repair bridges etc on the west line of Sec 19, & build bridge on section line between Secs 22, 27, Twp of Fox Lake.
approved April 24, 1909

B.P.C 3/5/41

6.

NAME ELM Creek (stream) CO MARTIN
 PLACE NAMES STUDY MAP No. 24
 PRON REF Co. Map. 1933 (Kroch)
 (page)

OTHER NAMES _____

SOURCE COUNTY 3, MOUTH COUNTY _____ MILES _____

SOURCE 3, SEC _____ T _____ R _____ TWP _____

DIRECTION & AREA DRAINED Enters the county in sec 31, Cedar Twp. T. 104 N. R. 33 W. Flows S.E., N.E. through Creek Lake, then east, leaves the county in sec 1, Center Creek Twp. T. 103 N. R. 29 W.

MOUTH 3, SEC _____ T _____ R _____ TWP _____

Name Origin & Remarks:

1 - 103-29

2/15/41

Hagm

6.

NAME Elm Creek (stream) CO MartinPRON _____ REF Winchell's Geol. of Vt. 1858 ^{Mun.}
(page)

OTHER NAMES _____

SOURCE COUNTY 7 MOUTH COUNTY 7 MILES _____

SOURCE _____ SEC _____ T _____ R _____ TWP _____

DIRECTION & AREA DRAINED Extends from Jackson Co. Sec 81 - T. 104 N. R. 23 W. Cedar Mt. flowing east through the northern part of Co + entering Fairbault Co. from Sec 1. Cont'd Creek I.M.P. T. 103 N. R. 29 W.

MOUTH _____ SEC _____ T _____ R _____ TWP _____

Name Origin
& Remarks

1-103-29

12.28.1960 Walter C. Hunt

6.

NAME ELM CREEK (stream) ----- CO Martin -----
1931 Thesis

PRON ----- REF Herwig's Martin Co. 8
A (page)

OTHER NAMES [CHANUSHKAK RIVER] -----

SOURCE COUNTY ----- MOUTH COUNTY ----- MILES -----

SOURCE ? ----- SEC ----- T ----- R ----- TWP -----

DIRECTION & AREA DRAINED leaves Co. in Sec. 1 - T103 R 29 flows into Faribault Co.

MOUTH ----- SEC ----- T ----- R ----- TWP -----
Name Origin & Remarks Joseph Meallet named what is now Elm Creek,
"Chanushkakh river"

12/3/40



Roe

6. SOURCE COUNTY MOUTH COUNTY COUNTY Martin
STREAM Creek.

NAME Elm REF upk am 335
(page)

PRON _____ MILES _____

OTHER NAMES _____

SOURCE Central Chain. SEC _____ T _____ R _____ TWP _____

DIRECTION & AREA DRAINED Flows eastward, leaves Co. from T103R29

MOUTH _____ SEC _____ T _____ R _____ TWP _____
Description & Name Origin

6. SOURCE MOUTH
STREAM COUNTY COUNTY COUNTY *Martin*

Cr. creek

NAME *FLm* REF *Up Ham 336*
(page)

PRON _____ MILES _____

OTHER NAMES _____

SOURCE _____ SEC _____ T _____ R _____ TWP _____

DIRECTION & AREA DRAINED *flows east leaves Co. from T10.3 R29*

MOUTH _____ SEC _____ T _____ R _____ TWP _____
Description & Name Origin *Has tributaries from West Chain of Lakes.*

6. STREAM SOURCE MOUTH COUNTY
COUNTY COUNTY COUNTY Martin
NAME Elm creek REF M = Conley map Martin 1, 2
Upham, 333
(page)

PRON _____ MILES _____

OTHER NAMES _____
Names

SOURCE _____ SEC _____ T _____ R _____ TWP _____

DIRECTION & AREA DRAINED Flows through the north half of the county.

MOUTH _____ SEC _____ T _____ R _____ TWP _____

Description & Name Origin Named from the many elms in the woods along its course.

Pool

6.

STREAM SOURCE MOUTH COUNTY
Creek COUNTY COUNTY Martitz

NAME Film REF Upkarn 333
(page)

PRON MILES

OTHER NAMES

SOURCE SEC T R TWP

DIRECTION & AREA DRAINED Leaves Co. from T103 R29 enters Fairbault Co.

MOUTH SEC T R TWP

Description & Name Origin

6. SOURCE COUNTY MOUTH COUNTY COUNTY Martin
STREAM Creek

NAME Elm REF Upstream 333
(page)

FROM _____ MILES _____

OTHER NAMES _____

SOURCE _____ SEC _____ T _____ R _____ TWP _____

DIRECTION & AREA DRAINED Flows thru North half of county
leaves Co. from T 103 R 29 enters Harbanel Co.

MOUTH _____ SEC _____ T _____ R _____ TWP _____

Description &
Name Origin

Has many elms in woods adjoining.^{D.}

6.

NAME ELM CREEK (stream) CO Martin
1931

PRON _____ REF Herwig's Martin Co. 3
thesis (page)

OTHER NAMES _____

SOURCE COUNTY _____ MOUTH COUNTY _____ MILES _____

SOURCE _____ SEC _____ T _____ R _____ TWP _____

DIRECTION & AREA DRAINED Leaves Co. from T103 R29 enters Fairbault Co.

MOUTH _____ SEC _____ T _____ R _____ TWP _____

Name Origin & Remarks

an outlet of the "Central Chain" of lakes in this County.

12/2/40

✓

Roe

6. SOURCE COUNTY _____ MOUTH COUNTY _____ COUNTY MARTIN
STREAM COUNTY _____

NAME ELM CREEK REF MHS Quarterly XI
(page)

PRON _____ MILES _____

OTHER NAMES _____

SOURCE _____ SEC _____ T _____ R _____ TWP _____

DIRECTION & AREA DRAINED leaves Co. from T103 R29 enters Fairbault Co.

MOUTH _____ SEC _____ T _____ R _____ TWP _____

Description &
Name Origin

Near Lake Martin - Famed
Fowler Settlement of Martin Co. was
established on Elm Creek. J

6. STREAM SOURCE COUNTY ? MOUTH COUNTY ? COUNTY *Martin*

NAME *Elm Creek* REF *M. H. S. Quarterly I: 415*
(page)

PRON _____ MILES _____

OTHER NAMES _____

SOURCE _____ SEC _____ T _____ R _____ TWP _____

DIRECTION & AREA DRAINED *leaves Co. from T103 R29 enters Fairbault Co.*

MOUTH _____ SEC _____ T _____ R _____ TWP _____

Description & Name Origin

A. P. Schwitzer 7-16-40

WASH DC 20540
DESCRIPTION

NOAH REC B LML

THEY DOWLED
DIRECTION

SCIENCE REC B LML

BYNES
SERIES

NOAH REC B LML

NOAH REC B LML

(10/10)

NOAH REC B LML

6.

NAME ELM CREEK (stream) CO MARTIN

Eddy's

PRON _____ REF Lake Survey (2-65) (4-23-1939)
(page)

OTHER NAMES _____

SOURCE COUNTY MARTIN MOUTH COUNTY ? MILES _____

SOURCE CREEK LAKE SEC 1?? T 103 R 32 TWP Fox Lake
T 104

DIRECTION & AREA DRAINED Leaves Co. from T103 R29 enters Fairbault Co.

MOUTH Blue Earth river SEC _____ T _____ R _____ TWP _____

Name Origin

& Remarks This creek is the outlet to Tenex Lake

1/13/41

Rose

6.

NAME MIDDLE CREEK (stream) ----- CO FARIBAULT MARTIN
1940 ATLAS OF

FROM ----- REF MINN. HWYS. 227 46
(page)

OTHER NAMES CENTER CREEK IN MARTIN CO. -----

SOURCE COUNTY MARTIN ----- MOUTH COUNTY FARIBAULT ----- MILES -----

SOURCE BUFFALO LAKE SEC 32 T 103 R 30 TWP RUTLAND -----

DIRECTION & AREA DRAINED Flows N.E. into FARIBAULT CO. in sec 18 T. 103 R 28 then flows N.E. -----

MOUTH BLUE EARTH RIVER SEC 10 T 103 R 28 TWP VERONA
Name Origin & Remarks:

1/6-42 gashow

6.

NAME SOUTH CREEK (stream) ----- CO FARIBAULT & MARTIN

1940 ATLAS OF

PRON ----- REF MINN. HWYS. 22-46
(page)

OTHER NAMES -----

SOURCE COUNTY MARTIN ----- MOUTH COUNTY FARIBAULT ----- MILES -----

SOURCE ROSE LAKE ----- SEC 23 T 102 R 30 TWP FAIRMONT -----

DIRECTION & AREA DRAINED Flow N.E. into FARIBAULT CO. In sec 30 T.102 R.28 then flow N.E. -----

MOUTH BLUE EARTH RIVER ----- SEC 23 T 103 R 28 TWP VERONA -----
Name Origin
& Remarks:

116-42 gathow.

6.

NAME SOUTH CREEK
(stream)

CO MARTIN

1909-12 Report Water Resources Invest.

PRON _____

REP STATE DRAINAGE COMM.
(page) 589

OTHER
NAMES _____

SOURCE
COUNTY MARTIN

MOUTH
COUNTY FARIBAULT

MILES _____

EAST CHAIN OF LAKES

SOURCE _____ SEC _____ T _____ R _____ TWP _____

DIRECTION &
AREA DRAINED Flows northeast

MOUTH BLUE-EARTH-RIVER SEC _____ T 103N R 28W TWP _____

Name Origin
& Remarks:

(Mississippi River Drainage)

2-21-41

— C. O. Asmusson

6.

NAME SOUTH CREEK. CO MARTIN
(stream) 1874 atlasPRON _____ REF ANDREAS 138
1 (page)OTHER
NAMES _____SOURCE COUNTY MARTIN MOUTH COUNTY FARIBAULT MILES _____SOURCE unnamed lake SEC 6 T 102 R 29 TWP 2DIRECTION & AREA DRAINED flows S. and N.E. enters Faribault co. from sec. 25
hentes creek TWP. T. 103 N. R. 29 W.MOUTH BLUE EARTH RIVER SEC 14 T 103 N. R 28 W. TWP 2Name Origin
& Remarks:

11/7/40. Hall.

6.

STREAM

SOURCE

COUNTY

Martin

MOUTH

COUNTY

Faribault

COUNTY

Martin

PLACE NAMES STUDY MAP No. 3

NAME South CreekREF RR Commissioners' Map 1930
(page)

PRON

MILES

OTHER
NAMES

SOURCE

SEC

T 101 N R 30 TWP

DIRECTION &
AREA DRAINEDFlowing north ^{through} a chain of unnamed lakes, then flowing
northeast

MOUTH

Blue Earth River SEC

T 103 N R 28 W TWP

Description &
Name Origin

4-9-1941 - Wm. C. Hunt

6.

NAME SOUTH CREEK CO MARTIN
(stream)PLACE NAMES STUDY MAP No. 24
REF 103 Co. MAP. 1933 - (Krook)
(page)

PRON _____

OTHER NAMES _____

SOURCE COUNTY MARTIN MOUTH COUNTY ? MILES _____SOURCE SWAN LAKE SEC 36 T 101N R 30W TWP SILVER LAKE
DIRECTION & flows N. through East Chain, Clear, Sugar, & Rose lakes
AREA DRAINED then N.E. and then enters Paribault Co. from sec 25.
center creek TWP. T. 103N. R. 29W.MOUTH ? SEC _____ T _____ R _____ TWP _____

Name Origin

& Remarks:

25-103-29

2/20/41 Hall,

6.

NAME South Creek (stream) CO Martin Minn.

PRON _____ REF Winchester Geol. of Minn. Pl 18 (page)

OTHER NAMES _____

SOURCE COUNTY Martin MOUTH COUNTY 7 MILES _____

SOURCE Yewa Lake SEC 32 T 101 N R 36 W TWP Silver Lake

DIRECTION & AREA DRAINED Flows east & north through East Chain & Ross Lakes & then unnamed lakes then northeast & enters Finckley Co. from Sec. 75 - Center Creek 1100
7, 103-29 N.

MOUTH 7 SEC _____ T _____ R _____ TWP _____

Name Origin & Remarks

25-103-29

12-31-40. Walter C. Thurt

6. SOURCE COUNTY MOUTH COUNTY COUNTY Martin
STREAM Creek

NAME South REF Upkarn 335
(page)

PRON _____ MILES _____

OTHER NAMES _____

SOURCE E. Chain of Lakes SEC _____ T _____ R _____ TWP _____

DIRECTION & AREA DRAINED Flows northeastward leaves Co. from T103
R 29 enters Fairbault Co.

MOUTH _____ SEC _____ T _____ R _____ TWP _____
Description & Name Origin

6.

NAME SOUTH CREEK (stream) CO MARTIN

PRON _____ REF Edgys Lake Survey (2-104) (4-23-1939) (page)

OTHER NAMES _____

SOURCE COUNTY MARTIN MOUTH COUNTY _____ MILES _____

SOURCE _____ SEC _____ T _____ R _____ TWP _____

DIRECTION & AREA DRAINED leaves Co. from T103 R29 enters Fairbault Co.

MOUTH Blue Earth River SEC _____ T _____ R _____ TWP _____

Name Origin & Remarks

a creek entering the Blue Earth River

1/13/41

Box

6.

NAME SOUTH CREEK (stream) CO Martin
Eddy

PRON _____ REF Lake Survey (2-53) 4-23-1939
(page)

OTHER NAMES _____

SOURCE COUNTY _____ MOUTH COUNTY _____ MILES _____

SOURCE _____ SEC _____ T _____ R _____ TWP _____

DIRECTION & AREA DRAINED Leaves Co. from T 103 R 29

MOUTH Berts Lake ? SEC ~~3536~~ 101 N R 30 W TWP Silver Lake

Name Origin & Remarks

The inlet of Berts lake is given as East Chain Lake, etc. and South Creek.

1/7/41

Roe

6.

NAME SOUTH CREEK (stream) CO Martin 1931 Thesis

PRON _____ REF Herwig's Martin Co. 3 (page)

OTHER NAMES _____

SOURCE COUNTY _____ MOUTH COUNTY _____ MILES _____

SOURCE Rose Lake SEC _____ T 102 R 30 TWP Fairmont

DIRECTION & AREA DRAINED NE

MOUTH _____ SEC _____ T _____ R _____ TWP _____

Name Origin & Remarks

an outlet of the "Central Chain" of lakes in this County.

12/2/40

Leaves Co. in Sec. 25, T. 103-R 29-

Rose

6.

NAME WALNUT CREEK (stream) CO MARTIN
1887-MAPOF MINN. LEGISLATIVE MANUEL

PRON _____ REF PIONEER PRESS Co.
PLACE NAMES STUDY MAP No. 57

OTHER NAMES CHAIN RIVER

SOURCE COUNTY JACKSON MOUTH COUNTY FARIBAULT MILES _____

SOURCE _____ SEC _____ T 103 R 34 TWP _____

DIRECTION & AREA DRAINED flows N.E. & enters county in T. 33 R. 103 - flowing East. leaving Co. from T. 103 R. 29

MOUTH _____ SEC _____ T _____ R _____ TWP _____
Name Origin & Remarks other map shows this to be Elm Creek.

NAME

(Address)

FROM

TO

DATE

COUNTY

CITY

STATE

DIRECTION &

ALSO DELIVERED

NOTE

How to use

& Remarks

26

T103-R30

④
11

~~VILLAGE~~ CHURCH

Co MARTIN

NAME HORICON CHURCH REF MHS Quarterly 463
(page) XI

PRON _____ PO HIST _____

OTHER NAMES _____ CO ST? _____

EXACT SITE _____ T 103 R 30 TWP _____

GEN LOC In the Fowler Settlement FIRST SETTLED _____
on Elm Creek, near Lake Martin.

PLAT _____ INCORP _____
Description & Name Origin

From Fairmont Daily Sentinel for Aug. 30, 1930.

7.

NAME SANDY POINT CO MARTIN

NATURAL FEATURE POINT REF eddy's map

ccc LAKE SURVEY (3/9-38)
(page)

PRON AREA & DIMENS

OTHER NAMES

EXACT SITE T 103 R 30 TWP

GEN LOC on E side of MARTIN LAKE

Name Origin & Remarks:

2/13-41 G.H. Zastrow

4. (Pastor Fort)

NAME ?? (village)

CO Martin
1931

PRON

REF Herrwig's Martin Co, 31 *Thesis*
(Page)

OTHER NAMES

PO HIST

EXACT SITE

T 103 R 30 TWP Rutland

GEN LOC at Lake Martin

CO ST?

FIRST SETTLED

PLAT

INCORP

Name Origin & Remarks:

an advance guard post was established here during the trouble with the Sioux.

12/3/40



Pre

Approved name

Name in use Unnamed Lake

Pronunciation

Feature named Lake

County Martin

Location T.103 N.,R.30 W.,sec.33,34. Rutland Township.

Names

Comments

McCauley: Shown as swamp in sec.27,28,33,34.

Winchell,1:pl.18. Unnamed.

Andreas: Unnamed.

6.

NAME ELM CREEK (stream) CO Martin

FROM Fairmont Quadrangle REF Lake Survey (2-69) (10-25-1939)
Edg/S
K (page)

OTHER NAMES -----

SOURCE COUNTY ----- MOUTH COUNTY ----- MILES -----

SOURCE Martin Lake SEC 5 T 103 R 30 TWP Rutland?

DIRECTION & AREA DRAINED -----

MOUTH Blue Earth River SEC ----- T ----- R ----- TWP -----

Name Origin
& Remarks

1/20/41

Rose

6.

NAME ELM CREEK (stream) CO Martin

PRON Eldon Lake Survey (2-61) (4-23-1939)
(page)

OTHER NAMES _____

SOURCE COUNTY Martin MOUTH COUNTY _____ MILES _____

SOURCE Charlotte Lake SEC 17 T 103 R 30 TWP Pittland

DIRECTION & AREA DRAINED _____

MOUTH Blue Earth River SEC _____ T _____ R _____ TWP _____
Name Origin & Remarks

1/7/41

Roe

6.

NAME ?? (stream) (CREEK) CO Martin
Eddy's
PRON REF Lake Survey (2-61) (4-23-1939)
(page)

OTHER
NAMES

SOURCE COUNTY Martin MOUTH COUNTY _____ MILES two miles

SOURCE _____ SEC _____ T 103 ? R 30 ? TWP Rutland ?

DIRECTION &
AREA DRAINED

MOUTH Charlotte Lake SEC _____ T 103 R 30 TWP Rutland

Name Origin
& Remarks

a two mile creek is the inlet to Charlotte Lake.

1/2/41

Row

6.

NAME

(stream)

CO

Martin

Mum map Co. Standard
County Map 1913
REF 7 (page)

PRON

OTHER
NAMES

SOURCE
COUNTY

Martin

MOUTH
COUNTY

Martin

MILES

SOURCE

Fox Lake

SEC

34

T

103

R

32W

TWP

Fox Lake

DIRECTION &
AREA DRAINED

Flows N.E. through Eagle Lake and S.E.

MOUTH

Buffalo Lake

SEC

32

T

103

R

30W

TWP

Rutland

Name Origin
& Remarks:

6/1/13
Jea

T103-R31

6. STREAM SOURCE COUNTY Martin MOUTH COUNTY Martin COUNTY Martin
NAME Lily creek REF Upham, 337, (page)
ME Cauley map martin 1,3

PRON _____ MILES _____

OTHER NAMES Lilly Creek

SOURCE Fox lake Swan lake SEC 31 T 103 R 31 TWP Fraser

DIRECTION & AREA DRAINED Is the outlet of Fox lake, flowing east into Swan and Eagle lakes. Flows North + East thru mud + Eagle lakes
center creek

MOUTH Swan and Eagle lakes. SEC 32 T 103 R 30 TWP Rutland

Description & Name Origin Named from its water lilies.

Paale

1950-51

DESCRIPTION

NAME ----- SEC. 1. 2. 3. 4. 5. 6. 7. 8. 9. 10. 11. 12.

WEST DIVISION
DISTRICT 9

SECTION ----- SEC. 1. 2. 3. 4. 5. 6. 7. 8. 9. 10. 11. 12.

OWNER
NAME

LOCAL ----- FIRST

VAL. ----- (buck)

REVENUE

LOCAL
REVENUE

LOCAL
REVENUE

LOCAL

6.

NAME 7 (stream) CO Martin Minn.

PRON REF Winchells Geol. of Vol. 1 - pl 18
(page) 4

OTHER NAMES -----

SOURCE COUNTY Martin MOUTH COUNTY Martin MILES -----

SOURCE SEC 17 T 104 N R 32 W TWP Galena

DIRECTION & AREA DRAINED Flows south through an unnamed lake

MOUTH Elm Creek SEC 6 T 103 N R 31 W TWP Fessenden

Name Origin & Remarks

12-31-1940 - Welta O. Lusk

T103-R32

Approved name

Name in use Unnamed Lake

Pronunciation

Feature named Lake

County Martin

Location T.103 N.,R.32 W.,sec.8,9. Fox Lake Township.

Names

Comments

McCauley: Not shown.
Winchell,1:pl.18: Unnamed.
Andreas: Unnamed.

Approved name

Name in use Unnamed Island

Pronunciation

Feature named Island

County Martin

Location T.103 N., R.32 W., sec.31. Fox Lake Township. In west part of Fox Lake.

Names

Comments

McCauley: Unnamed.

Short: Unnamed.

Co.map, 1913: Unnamed.

NAME Cedar Run Creek (stream) CO Martin
 REF Main Map Co. Standard
County Map 1913 (page)

PRON _____

OTHER NAMES _____

SOURCE COUNTY ? MOUTH COUNTY Martin MILES _____

SOURCH _____ SEC _____ T _____ R _____ TWP _____

DIRECTION &
 AREA DRAINED

Enters Cedar TWP at Sec. 6, T104, R33 W.
and flows S.E. through Cedar Lake

MOUTH Creek Lake SEC 2 T 103 R 32W TWP Fox Lake

Name Origin
 & Remarks:

* Streams in Martin County
 are not properly shown.

6/5/41
 JCH

6.

NAME CEDAR RUN (stream) CO MARTIN~~REF~~ St. James Quadrangle REF Lake Survey (2-57) (4-23-1939) (page)OTHER
NAMESSOURCE COUNTY MARTIN MOUTH COUNTY _____ MILES _____SOURCE Cedar Lake SEC _____ T 103 R 32 TWP Galena ??
T 104 R 33DIRECTION &
AREA DRAINEDMOUTH Cedar Lake SEC _____ T 103 R 32 TWP Galena ?
T 104Name Origin
& Remarkslocated at or near village of Monterey.
Cedar Run flows through this lake.

1/13/41.

Roe

6.

NAME Cedar Run Creek (stream) CO MARTIN

PLACE NAMES STUDY MAP No. 24
Co. Map. 1933 (Kraich)
(page)

PRON _____ REF _____

OTHER NAMES _____

SOURCE COUNTY MARTIN MOUTH COUNTY MARTIN MILES _____

SOURCE Cedar Lake SEC 30 T 104N R 32W TWP GALENA

DIRECTION & AREA DRAINED Flow S.E. and east

MOUTH ELM Creek SEC 2 T 103N R 32W TWP FOX LAKE

Name Origin
& Remarks:

2/14/41

Hagm

NAME Cedar Run Creek CO Martin
 (stream) Mun. Map Co. Standard
 REF County Map 1913
 1 (page)

PRON _____
 OTHER NAMES _____

SOURCE COUNTY ? MOUTH COUNTY Martin MILES _____

SOURCH _____ SEC _____ T _____ R _____ TWP _____

DIRECTION & AREA DRAINED Flows S. E. and N. W.

MOUTH Unnamed stream SEC 2 T 103 R 32W TWP Fox Lake

Name Origin
& Remarks:

6/1/44
JER

T103-R33

T104-R29

6.

NAME

Buffalo Run
(stream)

CO

MARTIN

PLACE NAMES STUDY MAP No. 24

PRON

REF

Co. map. 1933 - (Krauch)
(page)

OTHER

NAME'S

SOURCE

COUNTY

MARTIN

MOUTH

COUNTY

MILES

SOURCE

SEC 9

T 104N

R 29W

TWP

Nashville

DIRECTION &

AREA DRAINED

Flows S.E. and N.E. leaving the county in
Sec one Nashville Twp T. 104N, R. 29W into Blue Earth county.

MOUTH

SEC

T

R

TWP

Name Origin

& Remarks:

1-104-29

2/15/44

Hogm

6.

T104 R29

NAME

Buffalo Run
(stream)

CO

Martin

PRON

REF

22nd Session 1881-866
SP Laws, Chap 290 (page)

OTHER NAMES

SOURCE COUNTY

MOUTH COUNTY

MILES

SOURCE

SEC

T

R

TWP

DIRECTION & AREA DRAINED

MOUTH

SEC

T

R

TWP

Name Origin & Remarks:

Act. to construct bridge between Sec's 1 & 12, Twp Nashville, over this stream.

Approved March 2, 1881

BPE 2/21/41

T104-R30

2.

NAME Westford CO MARTIN
 (township) ¹⁹³¹ Thesis
 PRON _____ REF Herwig's Martin Co. 147
 (page)
 OTHER _____ T 104 R 30
 NAMES _____
 GEN _____ FIRST ?
 LOC _____ SETTLED _____

ORGAN-
 IZED In 1871

Name Origin

& Remarks:

The eastern people who had settled in this township named it for the villages and counties of Vermont, Massachusetts, New York, Pennsylvania and Wisconsin with which they were familiar.

7/11/40

✓
 Haqin

↻

2.

NAME WESTFORD CO MARTIN
(township)

PRON Chapter 167
REF 23rd Session 308 YR. 1883
Sp. Laws (page)

OTHER NAMES T 104 R 30

GEN LOC FIRST SETTLED

ORGANIZED

Name Origin
& Remarks:

2/21/41 F. Bierhoff

6. SOURCE MOUTH COUNTY MARTIN
STREAM COUNTY COUNTY

NAME ELM CREEK REF 23rd Session 308 P. 1883
Chapter 167
Sp. Laws (page)

PRON _____ MILES _____

OTHER NAMES _____

SOURCE, f SEC T R TWP _____

DIRECTION & AREA DRAINED _____

MOUTH SEC T R TWP _____

Description & Name Origin Act to appropriate money to build
bridge across Elm Creek. in T. 104. R. 30
Westford Twp. Effective on passage
approved March 6, 1883

2/21/41 F. Pierotti

NAME ELM CREEK (stream) ----- CO MARTIN -----

PRON ----- REF 24TH SESSION 1886 - P. 200

SP. LAWS, CH. 69, TITLE, F
(page)

OTHER NAMES -----

SOURCE COUNTY ----- MOUTH COUNTY ----- MILES -----

SOURCE ----- SEC ----- T ----- R ----- TWP -----

DIRECTION & AREA DRAINED -----

MOUTH ----- SEC ----- T ----- R ----- TWP -----

Name Origin & Remarks:

Act to appropriate money to aid in building roads and bridges, on town line between Fort Lake and Proger towns.

Approved March 9th, 1886.

Ingallo 2/24/11

6.

STREAM

SOURCE

COUNTY

Martin ✓

MOUTH

COUNTY

Blue Earth COUNTY

Martin

• Min. Plat 1916

NAME

Perch creek ✓

REF

Upham 336

• Mc Carthy map Martin 1, 2 - (1882) Earth 4

PRON

MILES

OTHER
NAMES

SOURCE

Perch lake ✓ SEC 18 ✓ T 104 N ✓ R 30 W ✓ TWP Westford ✓

DIRECTION &
AREA DRAINED

Flows northward from Perch lake.

MOUTH

Watonwan river SEC 11 T 106 R 29 TWP Ceresco

Description &
Name Origin

• Is the outlet for Perch lake.

Pool

6.

NAME

Peach Creek
(stream)

CO

Martin

PRON

REF

*Munn Map Co. Standard
County Map*
(page)

OTHER
NAMES

SOURCE
COUNTY

Martin

MOUTH
COUNTY

Martin

MILES

SOURCE

SEC

32

T

104

R

31W

TWP

Waverly

DIRECTION &
AREA DRAINED

Flows N.E.

MOUTH

Unnamed stream

SEC

6

T

104

R

30W

TWP

Westford

Name Origin
& Remarks:

*6/4/41
WPA*

6.

NAME PERCH CREEK (stream) CO MARTIN

reddys *surv.*
REF CCC LAKE MAP - (N.D.)
(page)

PRON _____

OTHER NAMES _____

SOURCE COUNTY MARTIN MOUTH COUNTY 2 MILES _____
COUNTY _____ COUNTY 1 _____

SOURCE PERCH LAKE SEC 18⁰ T 104 R 30 W TWP _____

DIRECTION & AREA DRAINED flows NE when leaving PERCH LAKE *leaves from* T 104 R 30

MOUTH 2 SEC _____ T 2 R _____ TWP _____

Name Origin
& Remarks:

(Taken from Perch Lake map)
R ✓

7/18-41. E. P. Gastrow.

6.

NAME PERCH CREEK CO Martin

(stream)

1931

thesis

PRON _____ REF Hervig's Martin Co. 3

(page)

OTHER NAMES _____

SOURCE COUNTY _____ MOUTH COUNTY _____ MILES _____

SOURCE _____ SEC _____ T _____ R _____ TWP _____

DIRECTION & AREA DRAINED leaves to from T 10 4 R 30 enters Watonwan

MOUTH _____ SEC _____ T _____ R _____ TWP _____

Name Origin & Remarks

one of the outlets of the "Central Chain" of lakes in this county

12/2/40

✓

Roe

6.

NAME PERCH-CREEK
(stream)

CO MARTIN

1909-12 Report Water Resources Invest.

PRON _____ REF STATE-DRAINAGE-COMM.
(page) 582

OTHER NAMES _____

SOURCE COUNTY MARTIN MOUTH COUNTY BLUE-EARTH MILES _____

SOURCE PERCH-LAKE SEC _____ T 104N R 30W TWP _____

DIRECTION & AREA DRAINED Flows northeast leaves Co. from T104R30

MOUTH WATONWAN-RIVER SEC _____ T 106N R 29W TWP _____

Name Origin
& Remarks:

(Mississippi River Drainage)

2-20-41

CR Asmussen

6. SOURCE MOUTH COUNTY Martin
COUNTY COUNTY

STREAM

SOURCE
COUNTY

MOUTH
COUNTY

COUNTY

Martin

Creek

NAME Perch REF Upram 336
(page)

PROM MILES

OTHER
NAMES

SOURCE Perch lake SEC T R TWP

DIRECTION & AREA DRAINED Flows northward leaves Co. from T104 R30

MOUTH SEC T R TWP

Description &
Name Origin

Near Central Chain of Lakes

6. STREAM SOURCE MOUTH COUNTY MARTIN
CREEK COUNTY COUNTY

NAME Petco REF Upk 272 335
(page)

PRON _____ MILES _____

OTHER NAMES _____

SOURCE Central Chain SEC _____ T _____ R _____ TWP _____

DIRECTION & AREA DRAINED northward
Flows eastward, leaves Co. from T104 R30

MOUTH _____ SEC _____ T _____ R _____ TWP _____

Description & Name Origin

6.

NAME Perch creek CO Maitiru
(stream)

PRON _____ REF 27th Session 1891 313
Chap. 162 (page)

OTHER NAMES _____

SOURCE COUNTY _____ MOUTH COUNTY _____ MILES _____

SOURCE _____ SEC _____ T _____ R _____ TWP _____

DIRECTION & AREA DRAINED _____

MOUTH _____ SEC _____ T _____ R _____ TWP _____

Name Origin & Remarks Authority for bridge over Perch creek in
Sec 6, Twp 104, R. 30.
approved apr 21, 1891
B.P.C 2/26/41

6.

NAME

PERCH CREEK
(stream)

CO

MARTIN

PRON

REF

Edgely
Lake Survey (2-99) (10-26-1939)
(page)

OTHER
NAMES

SOURCE
COUNTY

MARTIN

MOUTH
COUNTY

MILES

SOURCE

PERCH Lake

SEC

18-19, T 104

R 30

TWP

Westford

DIRECTION &
AREA DRAINED

MOUTH

Watouwan River

SEC

T

R

TWP

Name Origin
& Remarks

Located near Truman village

1/19/41

RM

6.

NAME Perch Creek CO MARTIN
(stream)

PLACE NAMES STUDY MAP No. 24

PRON _____ REF Co Map 1933 - (Kroch)
(page)

OTHER
NAMES _____

SOURCE COUNTY MARTIN MOUTH COUNTY MARTIN MILES _____

SOURCE Perch Lake SEC 18 T 104N R 30W TWP West Ford

DIRECTION & AREA DRAINED Flows north.

MOUTH ? MINA Creek SEC 6 T 104N R 30W TWP West Ford

Name Origin
& Remarks:

2/14/41

Hagm

6.

NAME

Perch Creek
(stream)

CO

Martin

PLACE NAMES STUDY MAP No. 3

REF

RR Commissioners Map 1930
(page)

PRON

OTHER
NAMESSOURCE
COUNTY

Martin

MOUTH
COUNTY

Blue Earth

MILES

SOURCE

Unnamed Lake

SEC

T 104 N R 30 W TWP

DIRECTION &
AREA DRAINED

Flows northeast

MOUTH

Blue Earth (No Fork of)

SEC

T 106 N R 29

TWP

Name Origin
& Remarks

4-9-1941 - Walter C. Hunt

6.

NAME

Perch Creek

(stream)

CO

Martin

*Munz Map Co. Standard
County Map 1913
1 (page)*

PRON

OTHER
NAMES

SOURCE
COUNTY

?

MOUTH
COUNTY

Martin

MILES

SOURCE

?

SEC

T

R

TWP

DIRECTION &
AREA DRAINED

~~*entire Westford Twp. of Sec 6, T104 R30W*~~
and flows S. Leave Co. from T104 R30

MOUTH

~~*Perch Lake*~~

SEC

18

T

104

R

30W

TWP

~~*Westford*~~

Name Origin
& Remarks:

*4/11
Jen*

6.

NAME

(stream)

CO

Martin

Main map Co. Standard

PRON

REF

County map 1913

(page)

OTHER
NAMESSOURCE
COUNTY

?

MOUTH
COUNTY

Martin

MILES

SOURCE

?

SEC

T

R

TWP

DIRECTION &
AREA DRAINEDenters Center Creek TWP. at sec. 1, T. 103, R. 29 W.
and flows W.

MOUTH

Murphy Lake

SEC

32

T

104

R

30 W

TWP

Westford

Name Origin
& Remarks:6/5/11
Dea

6.

6.

NAME

(stream)

CO

Martin
Munn Map Co. Standard
County Map 1913
REF ↑
(page)

PRON

OTHER
NAMES

SOURCE
COUNTY

Martin

MOUTH
COUNTY

Martin

MILES

SOURCE

SEC

6

T

103

R

31W

TWP

Fraser

DIRECTION &
AREA DRAINED

Flows E.

MOUTH

unnamed stream

SEC

32

T

104

R

30W

TWP

Westford

Name Origin
& Remarks:

6/5/41
JPA

T104-R31

6. SOURCE COUNTY Martin MOUTH COUNTY Martin COUNTY _____

NAME MINK CREEK REF McCauley map Martin 1
Min Plan 1916 (page) _____

PRON _____ MILES _____

OTHER NAMES _____

SOURCE _____ SEC ²²32 T 104N R 31W TWP Waverly

DIRECTION & AREA DRAINED Flows northeast

MOUTH Perch Creek SEC ⁷6 T 104N R 30W TWP Westford

Description &
Name Origin

NAME MINA Creek CO MARTIN
 (stream) PLACE NAMES STUDY MAP No. 24
 PRON REF Co. Map, 1933 - (Krach)
 OTHER (page)
 NAMES
 SOURCE COUNTY MARTIN MOUTH COUNTY ? MILES
 SOURCE SEC 32 T 104N R 31W TWP WAVERLY
 DIRECTION & AREA DRAINED flows east and N.E. leaving the county in sec 6, Westford Twp.
T. 104N. R. 31W. into Watonwan County.
 MOUTH ? SEC T R TWP
 Name Origin
 & Remarks:

6-104-30

7/14/41

Hagm

T104-R32

6.
NAME ? (stream) CO Martin
Munz Map Co. Standard
PRON _____ REF County Map 1913
(page) _____

OTHER NAMES _____

SOURCE COUNTY ? MOUTH COUNTY Martin MILES _____

SOURCE _____ SEC _____ T _____ R _____ TWP _____
DIRECTION & AREA DRAINED entire Waverly TWP of Sec 6, T 104, R 31 W.
and flows S

MOUTH Patten Lake SEC 25 T 104 R 32 W TWP Galena

Name Origin
& Remarks:

4/4/4
Jee

T104-R33

4. (Fort)

NAME

??

(village)

CO

Martin

1931

thesis

PRON

REF

Herrings Martin Co, 9
(Page)

OTHER NAMES

PO HIST

EXACT SITE

S. W. corner Sec. 37

T 104

R 33

TWP

Cedar

GEN LOC

CO ST?

FIRST SETTLED

PLAT

INCORP

Name Origin & Remarks:

Traces of an old fort are clearly marked. It is believed that this fort was a branch of the one between Schanhausen lakes on Bright Lake.

12/3/40

Rose

Approved name

Name in use Unnamed Lake

Pronunciation

Feature named Lake

County Martin

Location T.104 N.,R.33 W.,sec.19,20. Cedar Township.

Names

Comments

McCauley: Not shown.
Winchell,1:pl.18: Unnamed.
Andreas: Unnamed.

Approved name

Name in use Unnamed Lake

Pronunciation

Feature named Lake

County Martin

Location T.104 N.,R.33 W.,sec.27,28,33,34. Cedar Township.

Names

Comments

McCauley: Shown as swamp.

Winchell,1:pl.18: Unnamed.

Andreas: Unnamed.

6.

NAME CEDAR RUN CREEK CO Martin
(stream)PRON _____ REF McCaughey map Martin 1
(page)OTHER
NAMES _____SOURCE COUNTY Martin MOUTH COUNTY Martin MILES _____SOURCE _____ SEC 6 T 104 R 33 TWP CedarDIRECTION & AREA DRAINED Flows S.E. thru Cedar lakeMOUTH Elm Creek SEC 2 T 103 R 32 TWP Fox LakeName Origin
& Remarks:

Miscellane

7. NATURAL
FEATURE

= Woods -----

Co MEEKER -----

NAME

Big Woods -----

REF

MINKⁱⁿ - 3. CENT V. 9-309.
(page)

AREA &
DIMENS

PROV

OTHER
NAMES

EXACT
SITE

T 117 R 31-32 TWP

GEN

LOC SOUTHERN PART OF COUNTY -----

Description &
Name Origin

About August 12¹⁸⁶² twenty Lower Indians went
over into the Big Woods of Meeker and McLeod
Counties to hunt.

Ingalta 4/17/40

11.
MISCELLANEOUS

COUNTRY

Co. Martin

MUN

1937

thesis

NAME

"CHAIN LAKES" COUNTRY

REF

Herwig's Martin Co., 13
1 (page)

PRON

EST

OTHER
NAMES

GEN
LOC

area in and around the chain of lakes

EXACT
SITE

T

R

TWP

Description &
Name Origin

This country was surveyed, by various parties
in 1854. Applied to what is now Martin Co.

?

✓

12/3/40

Pore

5.

NAME CENTER CHAIN (OF LAKES) CO Martin
(lake) ¹⁹³¹ ^{thesis}

PRON _____ REF Herrig's Martin Co. 15
(page)

OTHER NAMES _____

EXACT SITE _____ T 101-102 R 30
103-104

TWP _____ AREA & DIMENS _____

GEN LOC _____ STATUS _____

Name Origin & Remark: There are three separate chains of lakes in this county. The middle or center chain was often referred to by this name

12/3/40

✓

Re

5. (Chain of Lakes)

NAME "CENTRAL CHAIN" (Lake) CO MARTIN

PRON REF Herring's Martin Co. 3
1931 Thesis
(page)

OTHER NAMES "CENTER CHAIN"

EXACT SITE T 101-102 103-104 R 30 W

TWP AREA & DIMENS

GEN LOC STATUS

Name Origin & Remark:

Comprised of twenty lakes, which extend twenty-two miles in a straight course from north to south. They are from 3 to 6 miles west of the East Chain.

12/2/40

✓

Re

5. _____

(about 20)

NAME Central Chain of Lakes CO Martin
(lake)PRON _____ REF Upham 335
(page)

OTHER NAMES _____

EXACT SITE 101-102
T 103-104 R 30

TWP _____ AREA & DIMENS _____

GEN LOC 3 to 6 mi W. of the East (Main) lakes

Name Origin Extends 22 miles in an almost perfectly straight course from south to north. Outlets are South, Center, Elm & Perch creeks, all flowing eastward. Shores & country on both sides consist of till which rises to a moderately undulating expanse 30-50 feet above the lakes. Though forming a very distinct straight series, these lakes do not occupy a

12.

Sheet No.

NAME Central Chain of Lakes Co Martin _____
 Form _____
 No. 5 Classi-
 fication LAKE _____ Ref up to 217-335 _____
 (page)

well-defined valley, for its width varies from one mile to less than an eighth of a mile, & it is interrupted in 3 places by water-divides, their lowest points being 10 to 15 ft above the adjoining lakes.

7. NATURAL
FEATURE

Series of lakes

Co Martin

NAME Central Chain (of lakes)

REF

McCarly map
Upham, 335-6

PRON

AREA &
DIMENS

(page)
22 miles long, and varying in width
from less than $\frac{1}{2}$ mi. to 1 mi. or more.

OTHER
NAMES

EXACT
SITE

T

R

TWP

GEN
LOC

Stretches south to north, lying 3 to 6 mi. west of the
East chain.

Description &
Name Origin

from south to north
• About 20 lakes form this chain, which extends 22 miles in an almost perfectly straight course. Its outlets are South, Center, Elm and Perch creeks, all flowing eastward. These lakes do not occupy a well-defined valley, for its width varies greatly, and it is interrupted in three places by water-divides, their lowest points being 10 to 15 feet above the *(over)*

• Not named on map

• adjoining lakes.

In their order from north to south, the Central chain has Perch, Murphy, Martin, High, Twin, Conright, Buffalo, Budd, Hall, Amber, Mud, Bardwell, Wilmet, North Silver or Summit, South Silver, and Iowa lakes, also Lakes Charlotte, George, and Sisseton.

Paole

5.

NAME ° MIDDLE CHAIN OF LAKES CO Marion

(Lake)

REF McCauley map 1,3
Geol. Survey, Bull. 14, map, (1919)
(page)

OTHER NAMES

EXACT SITE ° T 101 N - 102 N
° T 103 N - 104 N R 30 W

TWP AREA & DIMENS

GEN LOC STATUS

Name Origin

& Remark: Not named on map

Ed. Mason

5.

NAME MIDDLE CHAIN OF LAKES CO MARTIN
(lake)

PLACE NAMES STUDY MAP No. 3
Common
REF 1930 RR map of Minn
(page)

PRON _____

OTHER NAMES _____

EXACT SITE _____ T 101-102-103-104 ^N 30 W

TWP _____ AREA & DIMENS _____

GEN LOC _____ STATUS _____

Name Origin
& Remark:

3/25/41 Schieck

11.
MISCELLANEOUS

Farm

Co. Martin

MUN

NAME

"Tall Oaks"

REF

M. H. S. Quarterly Vol II 219
(page)

PRON

EST

OTHER
NAMES

GEN
LOC

EXACT
SITE

T

R

TWP

Description &
Name Origin

Pioneer farmhouse of Livingston family.

9-27-40

R. P. Schweitzer

42.

NAME ORIGIN
DESCRIPTION

DATE OF ISSUE
EXPIRES

ISSUE
CLASS

ISSUE
CLASS

ISSUE
CLASS

ISSUE
CLASS

(Date)

DATE

CC

7. NATURAL FEATURE = Marshes Co Martin

NAME ? REF Upjohn 335

PRON As wide as the narrower parts of the lakes. AREA & DIMENS (page)

OTHER NAMES _____

EXACT SITE _____ T _____ R _____ TWP _____

GEN LOG Between the East Chain of Lakes

Description & Name Origin

7. NATURAL FEATURE Channels Co Martin

NAME _____ REF Upkam 335
(page)

PRON _____ AREA & DIMENS Contracted

OTHER NAMES _____

EXACT SITE _____ T _____ R _____ TWP _____

GEN LOG Connect the East Chain of Lakes
Description & Name Origin These may have been cut by the outflowing stream.

VILLAGE

Co

Martin

NAME

Fort Williams

REF

H. S. Quarterly VI 404
(page)

PRON

PO
HISTOTHER
NAMESCO
ST?EXACT
SITE

T

R

TWP

GEN
LOC

Near Fairmont

FIRST
SETTLED

PLAT

INCORP

Description &
Name Origin"

For protection of the settlers against the Indians.

7-31-40
R. Schurteger

DATE OF ISSUE
RECEIVED BY

DATE RECEIVED

FOR USE OF

FILE NO.

BY

DATE

BY

(Date)

DATE

BY

4.

VILLAGE

Co

Martin

NAME

Fort Britt

REF

M.H.S. Quarterly VI-4014
(page)

PRON

PO
HISTOTHER
NAMESCO
ST?EXACT
SITE

T

R

TWP

GEN
LOC

Near Fairmont

FIRST
SETTLED

PLAT

INCORP

Description &
Name Origin

for protection of the settlers against the Indians.

R. Schwitzer 7-31-40

11

FORM 041514
Description of

TYPE _____ INCLUDE _____

FORM _____ PREPARED _____
SER _____ LIST _____

SER _____ I _____ B _____ AND _____
SERV _____

SER _____ SER _____
SERV _____ CC _____

SER _____ HQ _____
SERV _____ LC _____

SER _____ SER _____ (to be)

AIRTEL

CC

VILLAGE _____ Co _____ MARTIN

NAME FORT BRITT REF Herwig's ¹⁹³¹ Martin Co. ^{Desis} 22
 (page) 1

PRON _____ PO
 HIST _____

OTHER NAMES _____ CO
 ST? _____

EXACT SITE ? T _____ R _____ TWP ?

GEN LOC on the claim of Geo. Britts FIRST SETTLED _____

PLAT _____ INCORP _____

Description & Name Origin During the Indian massacres, the settlers on Chain Lakes decided to build a fort of six equal sides to hold all the settlers when necessary. It was used on 7/27/1857 by several families

4/9/40

Hagn

NAME Fort Britt (village) CO Martin
 PRON REF Official 1941 Highway Map Tourist (page)
 OTHER NAMES PO HIST
 EXACT SITE ? ? ? ? T R TWP
 GEN LOC CO ST?

FIRST SETTLED PLAT INCORP

Name Origin

& Remarks:

Six-sided log fort erected in 1859 on Gen. Britto's claim just east of here after Spirit Lake massacre.

5-19-1941 - Walter A. Smith

4.

VILLAGE (Fort)

Co

1931 MARTIN Thesis

NAME FORT BRITT

REF Herwig's Martin Bay 71 (page)

PRON PO HIST

OTHER NAMES CO ST?

EXACT SITE ? T R TWP }

GEN LOC not stated FIRST SETTLED

PLAT INCORP

Description & Name Origin as early as 1857 settlers gathered at Fort Britt to protect themselves against the Indians.

✓
Hagm

R

7/10/40

4.

VILLAGE

Co

MARTIN ?

NAME

CHAIN LAKES

REF

¹⁹³¹ Herwig's Martin Co. ^{thesis} 30
(page)

PRON

PO
HIST

OTHER
NAMES

CO
ST?

EXACT
SITE

T 101 ? R 29 ? TWP ? East Chain ??

GEN
LOC

3,

FIRST
SETTLED

PLAT

INCORP

Description &
Name Origin

Col. Flandreau established a post here during the
Sioux trouble.

7/9/40

✓
Haqm

R

11.

MISCELLANEOUS

FARM

Co

MARTIN

MUN

1931

This is

NAME

TWO FLAG FARM

REF

Herrings Martin Co. 83-86
(page)

PRON

EST

OTHER
NAMES

GEN

LOC

On Elm Creek five miles south
from Fairmont. (South Creek)EXACT
SITE

T 102 ?

R 30 ?

TWP

Fairmont ?

Description &
Name Origin

H. F. Shearman, a Connecticut Lawyer bought 2000 acres
of land and planned a model farm. It was known as the "Two Flag
Farm," at one end of the house the stars and stripes were unfurled,
and at the other end the Union Jack floated.

?

7/10/40

Hogden

R

5.

"Lake Belt"

NAME series of seven lakes CO Martin
(lake)PRON _____ REF Upkate 336
(page)

OTHER NAMES _____

EXACT SITE _____ T 101 R 31-32TWP LAKE BELT AREA & DIMENS _____GEN _____
LOC 3 mi east of a series of 3 lakes STATUS _____
Name Origin in Lake Belt Twp.
& Remark:

Very plainly a branch of the West Chain, diverges from it, & reaches almost due north 12 mi from Tuttle & Alton lakes.

11. MISCELLANEOUS - Settlement - - - - - Co - - - - - MARTIN

MUN - - - - -

1931

Thesis

NAME - (NO NAME) - ?? - - - - - REF - Herwig's Martin Co. - 144
(page)

PRON - - - - - EST - In the spring of 1879 -

OTHER NAMES - - - - - GEN - They settled near
LOC - Sherburn in April -

EXACT SITE - - - - - T 10r ? R 3r ? TWP - Manlyaska ?

Description &
Name Origin

Xavier Martin of Green Bay, Wisconsin, agent for the
Southern Minnesota Extension Railroad Co. brought 84
Belgians to Martin County.

7/11/40

✓
Hagin

✓
R

11.
MISCELLANEOUS

COUNTY

Co. MARTIN

MUN

MINN ANNALS

NAME

MARTIN

REF MPLS. TRIB. P. 3, COL. 1. 3/18/1870
(page)

PRON

EST

OTHER
NAMES

GEN
LOC

EXACT
SITE

T

R

TWP

Description &
Name Origin

An act to detach Jackson, Noble
and Rock counties from Martin
Co for judicial purposes. Be
it enacted by the legislature of
the State of Minn

Mar. 18, 1870

5/27/41 F. Bienaff

11. Martin county Martin Co

MISCELLANEOUS ----- MUN -----

NAME Martin county REF Minn. Hist. Coll., vol. 14, p761 (page) -----

PRON ----- EST -----

OTHER NAMES GEN LOC -----

EXACT SITE T R TWP -----

Description & Name Origin Swearingen, William Henry, born in De Witt county, Ill., Sept. 11, 1840; came to Minnesota with his parents in 1857; served in the Ninth Minnesota Regt. in the civil war; engaged in farming, and built and operated the first mill in Martin county.

11.
MISCELLANEOUS

COUNTY

Co

MARTIN

MUN

NAME

MARTIN COUNTY

REF

MHS Quarterly V 159-160
(page)

PRON

EST

OTHER
NAMES

GEN
LOC

EXACT
SITE

T

R

TWP

Description &
Name Origin

"Installments of a "History of Martin
County: A Detailed and True Account of Its
Early Settlement by Wm. H. Bull, One of its
Oldest Settlers," appeared in "Martin County
Independent" of Fairmont for Feb. 16, 1923.

JK

11.
MISCELLANEOUS

Co

County

MUN

NAME

MARTIN

REF

Stennett 22
(page)

PRON

EST

OTHER
NAMES

GEN
LOC

EXACT
SITE

T

R

TWP

Description &
Name Origin

"Named for Henry Martin, an early settler.

County seat, Fairmont. Was named in 1857 by W. H. Budd and other commissioners, who were by the Government appointed to select a site for the county seat. The location is on elevated ground and along a chain of lakes. The outlook was very fine and that induced these commissioners to call the site Fairmont."

1/30/41 Jay Abernethy

11.

MISCELLANEOUS

COUNTY

Co

MARTIN

MUN

NAME

MARTIN COUNTY

REF

MHS Quarterly ^{XI} 463
(page)

PRON

EST

OTHER
NAMES

GEN
LOC

EXACT
SITE

T

R

TWP

Description &
Name Origin

Named for Henry Martin who
was a member of Fowler Settlement on
Elm Creek.

11.
MISCELLANEOUS

COUNTY

Co. MARTIN
MUN

NAME MARTIN COUNTY REF MHS Quarterly XI 296
(page)

PRON EST

OTHER NAMES GEN LOC

EXACT SITE T R TWP

Description &
Name Origin

An "English Colony", composed mainly of young men recruited in England, was established in Martin County in the 1870's, by a promoter named H.F. Shearman. The colony, under the guidance of Shearman attempted to make Martin County a great bean-growing center. The project was a financial failure.

J.L.

11.

MISCELLANEOUS

COUNTY - - - - - MARTIN

Co - - - - - MARTIN

MUN - - - - -

NAME - MARTIN COUNTY - - - - -

1931 Thesis
REF - Herrwig's Martin Co., 117
81 (page)

PRON - - - - - EST - In 1857 - - - - -

OTHER NAMES - - - - - GEN LOC - not stated - - - - -

EXACT SITE - - - - - T - - - - - R - - - - - TWP - - - - -

Description &
Name Origin

~~(Believe we had this date previously)~~

7/11/40

Hegm

R

11.
MISCELLANEOUS COUNTY

Co MARTIN

MUN

NAME MARTIN COUNTY

REF ¹⁹³¹ Herwig's Martin Co. ^{Thesis} 40
(page)

PRON

EST MAY 23, 1857

OTHER NAMES

GEN
LOC

EXACT SITE

T R TWP

Description &
Name Origin

Martin County lines were laid down to begin at the S.W. corner of township 101, range 28 west, to run due north to the northern line of township 104, thence due west to the N.W. corner of township 104, north of range 33 west, thence due south to the S.W. corner of township 101 north of range 33 west, and thence due east to the place of beginning.

7/9/40

Hagme R

11.

MISCELLANEOUS COUNTY

Co - - - - MARTIN -

MUN

1937

Hesis

NAME MARTIN COUNTY

REF

Herwig's Martin Co. 42
^ (page)

PRON

EST

OTHER
NAMESGEN
LOC

?

EXACT
SITE

T

R

TWP

Description &
Name Origin

The new county had been named in honor of Henry Martin of Wallingford Connecticut, who at the time of the county organization owned land in what is now Rutland and Westford townships. Born in Meriden, Conn. 2/14/1829. Came to Minn. in 1856 and in 1857 selected 2000 acres for himself and associates in Mower and Fillmore and the area later set aside as Martin County.

7/9/40

Hagm ✓

R

11.

MISCELLANEOUS

COUNTY

Co

MARTIN

MUN

1931

thesis

NAME

MARTIN COUNTY

REF

Herwig's Martin 40
(page)

PRON

EST

OTHER NAMES

BROWN FAIRBULT

GEN

LOC

?

EXACT

SITE

T

R

TWP

Description &
Name Origin

In the spring of 1856 what is now called Martin County was a part of Brown and Fairbault Counties.

7/9/40

✓
Haqm

R

11.
MISCELLANEOUS

COUNTY

Co. MARTIN

MUN

1931

Thesis

NAME MARTIN COUNTY

REF Herwig's Martin Co. 1-2
of (page)

PRON

EST 1867 in present form.

OTHER NAMES

GEN in Basin of the Blue Earth river
LOC one of Southern tier of Counties

EXACT SITE

T R TWP

Description &
Name Origin

Prior to 1867 this county was a part of Brown
and Faribault Counties.

12/2/40



Pore

11.

MISCELLANEOUS

Co

COUNTY

MUN

NAME MARTIN COUNTY

REF Upham

332
(page)

PRON EST May 23, 1857

OTHER NAMES GEN LOC

EXACT
SITE

T R TWP

Description & Name Origin This county was established May 23, 1857, being named according to the concurrent testimony of its best informed early citizens yet living, in honor of Henry Martin, of Wallingford, Conn., who then was a resident of Mankato, having land interests here and probably expecting to live permanently in Minnesota. He was born in Meriden, Conn., Febry 14, 1829; went to California in 1849, and engaged in auction business in San Franciscountil 1851.; returned to Connecticut and was state bank commissioner, 1854-56; came to Minnesota in 1856, and selected and purchased, for eastern associates and himself, about 2,000 acres of lands in Mower, Fillmore and other counties, including the area, then in Brown county, which in 1857 was set apart as Martin county; residing temporarily in Mankato, and visited the chains of lakes in this county for hunting and fishing, one of which, Martin lake, in the northwest corner of Rutland township, was named for him. He engaged in manufacturing there, was deputy sheriff of New Haven county 1884-87, and after 1895 was assistant town clerk. (These biographic notes are in a letter and personal

12. NAME MARTIN CO MARTIN
Form Classi-
No. 11 fication County Ref Upham 332 (page) 2

sketch received from him in 1905.)

Members of the Territorial legislature, who passed the act establishing Martin county, may have been partly influenced in favor of this name by remembering that Morgan Lewis Martin, of Green Bay, Wisc., as delegate in Congress from Wisconsin Territory, on December 23, 1846, introduced the bill for the organization of the Territory of Minnesota. He was born in Martinsburg, Lewis county, N. Y., March 21, 1805; was graduated at Hamilton college, 1824; came to Green Bay in 1827, and during his long life resided there, being, as a lawyer and judge, prominently identified with the history of his state. He died Dec. 10, 1887. An autobiographic narrative by him, with notes by R. G. Thwaites, was published in the Wisconsin Historical Society Collections, vol XI, 1888, pages 380-415; and his portrait is given in vol. XI of that series, facing page 397.

The honor of the county name, ascribed to Henry Martin by William H. Budd (History, page 114), was again so stated, with historical details given by George S. Fowler, in an article published by the Martin County Sentinel, July 15, 1904. Two weeks later, a second article on this subject, by A. N. Fancher, presented the rival claim that the honor belongs in an equal or larger degree to Morgan L. Martin.

Guy
FP-1

W

INDIVIDUAL WORK REPORT

2788-29960

Identification number.

Name Eriskson, Curtis Address 3008 Humboldt Ave. S.

Payroll Period Dec. 1 To Dec. 15, 1938 Project No. 6508

Date	STATEMENT OF HOURS WORKED				total hours	WORK FINISHED DURING PERIOD
	A.M.	To	P.M.	To		
Dec 1	8:30	To 12	1	To 4:30	7 ✓	
" 5	9:00	To 12	1	To 4:00	6 ✓	
" 6	9	To 12	1	To 4	6 ✓	
" 7	9	To 12	1	To 4	6 ✓	
" 8	9	To 12	1	To 4	6 ✓	
" 12	9	To 12	1	To 4	6 ✓	
" 13	9	To 12	1	To 4	6 ✓	WORK IN PROGRESS AT TIME OF REPORT
" 14	9	To 12	1	To 4	6 ✓	
" 15	8:30	To	report of absence		6	
		To		To		
		To		To		
		To		To		
		Total hours				

I hereby certify I have worked the days and hours indicated above at the occupation to which assigned.

Approved *Eriskson*
Supervisor

Signed _____

1.

REFERENCE

MARTIN Co.

AUTHOR

Highway Department

TITLE

Highway Map 1941

PUB AT

St. Paul

PUBLISHER

State Printer (7)

PUB DATE

1941

ED

NO VOLS

VOL NO

PAGES

Official 1941 Tourist

LIBRARY

Office

ABBREVIATION USED

Highway Map 1941

Remarks:

DATE

BEGAN

5-12-1941

DATE

COMPLETED

5-14-1941

BY

Walter Clark

1. Minn. Gaz.

REFERENCE

MARTIN Co.

AUTHOR

TITLE

PUB
AT

PUB
DATE

LIB-
RARY

Remarks -

PUB-
LISHER

NO.
VOLS

VOL
NO

PAGES

ABBREVI-
TION USED

BY

P

ILLUSTRATED HISTORICAL ATLAS OF THE
STATE OF MINNESOTA

CHICAGO ILLS. PUBLISHER A. T. ANDREAS

1874 ED 1 NO VOLS 1 VOL NO 1 PAGES 324

MINNEAPOLIS ABBREVIATION USED ANDREAS 1874 ^{atlas} 137

Rechecked
by Hall. 10, 30, 40.

BEGAN OCT 24 1940

DATE USED COMPLETED OCT 24 1940 BY A. A. FAGEN

RECEIVED
TABLE

DATA

1

RECEIVED
TABLE

RECEIVED
TABLE

RECEIVED
TABLE

NO

AGES
NO

LO
ACT

INDEX

RECEIVED
TABLE

RECEIVED
TABLE

RECEIVED

RECEIVED

REFERENCE

1st Edition (1964)

1. Minn. Gaz.

REFERENCE

AUTHOR UPHAM, WARREN -----

TITLE MINNESOTA GEOGRAPHIC NAMES Their origin and historic significance --

Volume XVII of Minnesota Historical Society Collections -----

PUB AT St. Paul, Minn. PUBLISHED Minnesota Historical Society
Printed by Colwell Press, Inc., Minneapolis, Minn.

PUB DATE 1920 ED NO VOLS NO VOL 17 PAGES 735

LIBRARY Project Office ABBREVIATION USED Upham

Remarks -

DATE USED _____ BY _____

1.

REFERENCE

Martin Co.

AUTHOR Department of Drainage and Water, State of Minnesota - - - - -

TITLE 1928 Gazetteer of Meandered lakes of Minnesota - - - - -

PUB AT Saint Paul, Minnesota PUBLISHER Department of Drainage and Waters - - - - -

PUB DATE July 1928 ED NO VOLS 1 VOL NO 1 PAGES 183 - - - - -

LIBRARY Office ABBREVIATION USED 1928 Lake Gazetteer - - - - -
Remarks:

DATE BEGAN February 9 1941 - - - - -

DATE COMPLETED February 9 1941 BY Walter C. Smith - - - - -

AUTHOR MINNEOTA MAP Publishing Co.TITLE STANDARD MAP of MARTIN COUNTY.PUB AT ST. PAUL, MINN. PUBLISHER MINNESOTA MAP Pub. Co.PUB DATE 1913 ED _____ NO VOLS _____ VOL NO _____ PAGES FoldedLIBRARY M. H. L. ABBREVIATION USED Minn map Co. Standard COUNTY MAP. 1913.

Remarks -

DATE USED 3/41 - 6/5/41 BY J. R. Abernethy

1. Minn. Gaz.

REFERENCE

Martin Co

AUTHOR Herwig A.M.

TITLE The Settlement and Development of Martin County -
1856 to 1880

PUB AT Mpls PUBLISHER TYPEWRITTEN THESIS

PUB DATE Dec. 1931 ED - NO VOLS 1 VOL NO 1 PAGES 1 to 187

LIBRARY U.D.F.M. ABBREVIATION USED HERWIG'S ¹⁹³¹ MARTIN CO *Thesis*
Remarks -

378.7M66
90H 4464

CHECKED BY
M.A. ROSE

DATE USED JULY 24, 1940 BY HAGEN

1.

REFERENCE

Merton

Merton Co

AUTHOR P. F. Colvix & Son, 1914 Atlas -----

TITLE New Encyclopedic Atlas and Gazetteer of World -----

PUB AT ----- PUB-LISHER P. F. Colvix & Son -----

PUB DATE ----- ED ----- NO VOLS ----- VOL NO ----- PAGES not -----

LIBRARY ----- ABBREVIATION USED P. F. Colvix & Son, 1914 Atlas -----

Remarks:

Revised by L. H. Peakes
Copyright, 1910 - By Dodd, Mead & Co

DATE BEGAN 1-14-1941 -----

DATE COMPLETED 1-14-1941 -----

BY Walter C. Huck -----

1. Minn. Gaz.

REFERENCE

MARTIN Co.
P. 472.

AUTHOR N. H. Winchell - Ass. by Warren Upham -----

TITLE Geology of Minnesota -----

PUB AT Minneapolis, Minnesota PUBLISHER Johnson, Smith & Harrison

PUB DATE 1884 ED ----- NO VOLS 6 VOL NO I PAGES 673 -----

LIBRARY officer ABBREVIATION USED Winchell's Geol. of Minn.

Remarks -----

Rechecked by Hall

DATE USED 12-27-1940 BY Walter C. Smith -----

AUTHOR HARVEY WALKERTITLE VILLAGE LAWS AND GOVERNMENT IN MINNPUB AT MPLS PUBLISHER U. OF M. PRESSPUB DATE APR. 1927 ED ED NO VOLS NO VOL NO NO PAGES 175LIBRARY OFFICE ABBREVIATION USED WALKER'S VILLAGE LAWS
Remarks -DATE USED Dec 11-40BY Frank Bierappf

4.

~~NAME~~ POST OFFICES IN THIS COUNTY CO MARTIN
(village) 1931 Thesis

PRON _____ REF Herrwig's Martin Co. 140
(Page)

OTHER NAMES _____ PO HIST _____

EXACT SITE _____ T _____ R _____ TWP _____

GEN LOC _____ CO ST? _____

FIRST SETTLED _____

PLAT _____ INCORP _____

Name Origin
& Remarks:

There were 19 post offices in the county in 1880.
a list of these, which were "scattered in all parts of the
County" will be found on reverse side.

12/5/40

Rose

Post Offices - 1880

Cedarville
Center Chain Lakes
Dunnell
East Chain Lakes
Fairmont
Haricon
Lake Belt
May
Monroe
Nashville Center
North Star
Pleasant Prairie
Rose Lake
Rutland
Sherburne
Tenhassen
Triumph
Waverly
Westford.

No locations given

MEEKER COUNTY

References

Abbreviation Used

Minnesota Historical Society
Minnesota Historical Society Bulletin

M.H.S.Quarterly Vol. _____

St.Paul Daily Pioneer, a newspaper

St.Paul Daily Pioneer (date)

The Minneapolis Tribune, a newspaper

Mpls.Trib.(date)

Coues, Dr.Elliott-The Expeditions of Zebulon
Montgomery Pike etc.

Coues Z.M.P. Vol. _____

Walker, Harvey-Village Laws & Government
in Minnesota 1927

1927 Walker's Village Laws

P.F.Collier & Son 1914 Atlas - New
Encyclopedic Atlas & Gazetteer

P.F.Collier & Son 1914 Atlas

Minnesota State Commercial Directory
1937-38-Service Publishing Co.Mpls.Minn.

Serv.Dir.1937-38

Upham Warren-Minnesota Geographic Names;
Their origin and historic significance

Upham
PLACE NAMES STUDY MAP No. 25
Meeker Co.Road Map - Patterson

Patterson, C.R.Co.Eng.Map of Meeker County

Winchell, N.H.Assisted by Warren Upham,
The Geological & Natural History Survey
of Minnesota-Geology of Minnesota

Winchell's Geol.of Minn.

Eddy, Dr.Samuel-Unpublished records
in Dr.Eddy's office

Eddy's Lake Survey (Lake # Dist.#)

Railroad Commissioner's Map of Minnesota
1930-McGill-Warner Co.

PLACE NAMES STUDY MAP No. 3
1930 R.R.Comm.Map of Minn.

Andreas A.T.Illustrated Historical Atlas
of the State of Minnesota

Andreas 1874 Atlas

Neill, E.D.-History of Fillmore County

Neill's Fillmore Co.Hist.

Alden Publishing Co. - History of
Meeker County

Alden's Meeker Co. Hist.

Hobart, Chauncy-History of Methodism
in Minnesota 1887

Hobart 1887 Hist.

Wilcox, Alvin H. - A Pioneer History of
Becker County - 1907

1907 Wilcox-Becker Co.

Eddy, Dr.Samuel - Unpublished records
in Dr.Eddy's office
in

Eddy's lake Surv.(Lake # Dist.#)

Minnesota Three Centuries

Minn. 3 Cent. Vol. _____

Minnesota Session Laws-Minn.Leg.Dept.

____ Session Laws (date, chap.page)

Department of Drainage & Waters 1928
Gazetteer of Meandered Lakes of Minn.

1928 Lake Gazetteer

4.

VILLAGE

Co

Martin

NAME

FOX LAKE

REF

Stennett

73
(page)

PRON

PO

HIST

OTHER
NAMES

CO

ST?

EXACT
SITE

T

R

TWP

GEN
LOCFIRST
SETTLED

PLAT

By Western Town Lot Co. in 1899

INCRP

Description &
Name Origin

Named from a nearby lake which the
Indians called HOSH-a-RAC-AH-TAH, "fox".

W. L. Keenan 3/25

LAKE

Co

Martin

Bd. of Immigration

NAME

Fox Lake

REF

Mem. 1885

110
(page)

PRON

STATUS

OTHER
NAMES

EXACT
SITE

T

R

AREA &
DIMENS

TWP

GEN
LOC

Description &
Name Origin

Mouth west of the
county

John Paul
7/19/40

5.

LAKE

Co.

Martin

NAME

FOX LAKE

REF

Stennett

73
(page)

PRON

STATUS

OTHER
NAMES

EXACT
SITE

T

R

TWP

AREA &
DIMENS

GEN

LOC

Description &
Name Origin

Called by the Indians Hosh-A-RAC-Ah-Tah, "fox"

W. Keenan *3/25*

5.

LAKE

Co. Martin County

NAME Fox LAKE REF Drake, Southern Minnesota 79
(page)

PRON _____ STATUS _____

OTHER NAMES _____

EXACT SITE _____ T _____ R _____

TWP _____ AREA & DIMENS 3 mi. in length (p. 80)

GEN LOC n.w. part of co.
Description & Name Origin

3-4-40

[Signature]

5.

LAKE

Co

MARTIN

NAME

FOX LAKE

REF

Chapman, Southwestern Minn.

(page) 23

PRON

STATUS

OTHER

NAMES

EXACT

SITE

T

R

TWP

AREA &

DIMENS

three miles in length

GEN

LOC

Description &
Name Origin

On the Northwest part of Martin County

3.8-40

Ed Chapman

VILLAGE

Co MartinNAME GRANADAREF Highway Map, 1940
(page)

PRON

PO Yes
HISTOTHER
NAMESCO
ST?EXACT
SITE

T

R

TWP

GEN
LOCFIRST
SETTLED

PLAT

INCORP YesDescription &
Name Origin

4.

VILLAGE

Co

Martin

NAME

GRANADA

REF

*Memo by Counties**1918**96**(page)*

PROM

PO

HIST

OTHER

NAMES

EXACT

SITE

T

R

TRF

GEN

LOC

FIRST

SETTLED

PLAT

INCORP

Description &

Name Origin

H. Keenan 2/29

4.

VILLAGE

Co

Martin

NAME

Horicon

REF

McChung-MINN-1870-232
(page)

PRICE

PO

MIST

Had P.O. in 1870.

OTHER

SALES

EXACT

SITE

T

R

TWP

GEN

LOC

FIRST

SETTLED

PLAT

INCORP

Description &

Name Origin

Jack Paul
3/6/40.

4.

VILLAGE

Co Martin

NAME

Imogene (Present)

REF

Stennett86

(page)

PRON

PO
HISTOTHER
NAMESCARDONA (former)CO
ST?EXACT
SITE

T

R

TWP

GEN
LOCFIRST
SETTLED

PLAT

Under name of Cardona in 1900by Western Town Lot Co.

INCORP

Description &
Name Origin

The post office was named Imogene and the station name ultimately followed that. The name Imogene was taken from the name of a heroine of a well known poem.

W L Keenan 3/26

4.

VILLAGE

Co

Martin

NAME

MANYASKA

REF

Stennett

98
(page)

PRON

PO
HISTOTHER
NAMESCO
ST?EXACT
SITE

T

R

TWP

GEN
LOCFIRST
SETTLED

PLAT

Pay Western Town Lot Co.

in 1899

INCORP

Description &
Name Origin

The name is Sioux Indian, meaning "silver" or "money". Literally it means "white iron" MANZA, "iron" and SKA "white". Some Indian scholars have claimed that the word means "many lakes".

W. L. Kenna → 3/26

4.

VILLAGE

Co

Martin

NAME

May

REF McClung - Minn - 1870

232
(page)

PRICE

PO

MIST

Had P.O. in 1870

OTHER

SALES

EXACT

SITE

T

R

TWP

GEN

LOC

FIRST

SETTLED

PLAT

INCORP

Description &

Name Origin

Jean Paul
3/6/40.

2.

~~TOWNSHIP~~ COUNTY

Co Martin

NAME MARTIN

REF Stennett

22
(page)

FROM _____ T _____ R _____

OTHER
TALKS _____

GEN'L
LOC _____ FIRST
SETTLED _____

ORGAN-
IZED _____

Description &
Name Origin Named for Henry Martin, an early settler.

W. Keenan 3/27

4.

VILLAGE

Co

Martin

NAME

MONTEREY

REF

*Minn by Counties**1918**96*

(page)

FROM

PO

DIST

OTHER

NAMES

EXACT

SITE

T

R

TWP

GEN

FIRST

LOC

SETTLED

PLAT

I CORP

Description &

Name Origin

B. Keenan 2/29

4.

VILLAGE

Co

Martin

NAME

Lone Cedar

REF

McClung-Minn-1870 232
(page)

PROG

PO

MIST

Had P.O. in 1870.

OTHER

NALES

EXACT

SITE

T

R

TWP

GEN

LOC

FIRST

SETTLED

PLAT

Description &

Name Origin

INCORP

Jan 8000
3/6/40.

VILLAGE

Co Mattin.NAME Pleasant PrairieREF McClung-MINN-1870 232
(page)

PRICE

PO
DIST Had P.O. IN 1870OTHER
SALESEXACT
SITE

T

R

TWP

GEN
LOCFIRST
SETTLED

PLAT

L&CORP

Description &
Name OriginJason Soub
7/6/40.

VILLAGE

Co

Martin

NAME

Nashville Centre

REF

McClung - MINN - 1870 232
(page)

PRICE

PO

MIST

Had P.O. in 1870.

OTHER

NALES

EXACT

SITE

T

R

TWP

GEN

LOC

FIRST

SETTLED

PLAT

INCORP

Description &
Name OriginJohn Paul
3/6/40.

4.

VILLAGE

Co

Martin

NAME

NORTHROP

REF

*Stennett**185*

(page)

PRON

PO

HIST

OTHER
NAMESCO
ST?EXACT
SITE

T

R

TWP

GEN
LOCFIRST
SETTLED*Started in 1899*

PLAT

INCORP

Description &
Name Origin*Named by the Inter-State Land Co. that owned
the site, for President Cyrus Northrop, of the Minn. State University.**W. K. Kenna* 3/29

4.

VILLAGE

Co Martin

NAME ORMSBY (part of)

REF Minw. by Counties ¹⁹¹⁸ 96
(page)

FROM _____ PO
HIST _____

OTHER
NAMES _____

EXACT
SITE _____ T _____ R _____ TWP _____

GEN
LOC _____ FIRST
SETTLED _____

PLAT _____ H. CORP _____
Description &
Name Origin

A. Keenan 7/28

4.

VILLAGE

Co

Martin.

NAME

Amber

REF *McClung-MINN-1870 232*
(page)

PROB

PO
MIST

Had P.O. in 1870

OTHER

MARKS

EXACT

SITE

T

R

TWP

GEN

LOC

FIRST

SETTLED

PLAT

Description &

Name Origin

INCORP

Jack Wash
3/6/40.

4.

VILLAGE

Co

Martin

NAME

Andrew Johnson

REF

McChung-Minn-1870 232
(page)

PROB

PO

MIST

Had P.O. in 1870

OTHER

VALUES

EXACT

SITE

T

R

TWP

GEN

LOC

FIRST

SETTLED

PLAT

INCORP

Description &

Name Origin

Jack Paul
3/6/40

VILLAGE

Co

Martin

NAME

Belmont

REF McClung-MINN-1870 232
(page)

PRICE

PO

MIST

Had P.O. in 1870

OTHER

SALES

EXACT

SITE

T

R

TWP

GEN

LOC

FIRST

SETTLED

PLAT

Description &
Name Origin

INCORP

Jacobson
3/6/40.

4.

VILLAGE

Co Martin

NAME

CARDONA (Farmer)

REF

Stennett86
(page)

PRON

PO

HIST

P.O. ImogeneOTHER
NAMESIMOGENE (Present)

CO

ST?

EXACT
SITE

T

R

TWP

GEN
LOCFIRST
SETTLED

PLAT

Under name of Cardona in 1900
by Western Town Lot Co.

INCORP

Description &
Name Origin

The post office was named Imogene and
the station's name ultimately followed that.

W. Keenan 3/26

5.

LAKE

Co. Martin County

NAME CEDAR LAKE REF Drake, Southern Minnesota 79th
(page)

PRON _____ STATUS _____

OTHER NAMES _____

EXACT SITE _____ T _____ R _____

TWP _____ AREA & DIMENS _____

GEN
LOC n. w. part of co
Description &
Name Origin

3-4-40

Ed Brown

5.

LAKE

Co

MARTIN

NAME

CEDAR LAKE

REF

Chapman, Southwestern Minn.

(page) 23

PRON

STATUS

OTHER

NAMES

EXACT

SITE

T

R

AREA &

DIMENS

TWP

GEN

LOC

Description &

Name Origin

On the northwest of Martin County

3-8-40

Ed. Thayer

5.

LAKE

Co Martin

NAME Cedar Lake REF Bd. of Immigration Min. 1905 110
(page)

PRON _____ STATUS _____

OTHER NAMES _____

EXACT SITE _____ T _____ R _____

TWP _____ AREA & DIMENS _____

GEN LOC Northwest of the County

Description & Name Origin

Jaenstuo
2/9/40.

VILLAGE

Co

Martin.

NAME

Cedarville

REF

McClung-Minn-1870 232
(page)

PRICE

PO

DIST

Had P.O. in 1870

OTHER

FALES

EXACT

SITE

T

R

TWP

GEN

LOC

FIRST

SETTLED

PLAT

INCORP

Description &

Name Origin

Jack Potts
3/6/40.

4.

VILLAGE

Co

Marble County

NAME

CEDARVILLE

REF

Drake, Southern Minnesota 81st
(page)

PROM

PO

HIST

OTHER

NAMES

EXACT

SITE

T

R

TWP

GEN

LOC

FIRST

SETTLED

PLAT

IN CORP

Description &
Name Origin

An old trading post located here.

3-4-40

Ed. Murray

5.

LAKE

Co. Marston County

LAKES

NAME CENTER CHAIN REF Drake, Southern Minnesota 79
(page)

PRON _____ STATUS _____

OTHER NAMES _____

EXACT SITE _____ T _____ R _____

TWP _____ AREA & DIMENS _____

GEN LOC _____

Description & Name Origin _____

3-4-40

Ed. Hanson

LAKE

Co

Martin

NAME

Center Chain

REF

Ad. of Immigration

Min 1 485

110

(page)

PRON

STATUS

OTHER
NAMESEXACT
SITE

T

R

TWP

AREA &
DIMENSGEN
LOCDescription &
Name OriginCenter Chain represents
nineteen beautiful lakes.J. A. T. A. W.
3/18/40

5.

LAKE

Co

[Martin]

NAME

CENTER CHAIN

REF

CM + St. P. Guide 1879

(page)

114

PRON

STATUS

OTHER NAMES

EXACT SITE

T

R

AREA & DIMENS

TWP

GEN LOC

In Fairmont vicinity

Description & Name Origin

¹⁵Number of small lakes.

Maurice Aldrich

4.

VILLAGE

Co

Martin.

NAME

Centre Creek

REF

Meckung - Minn - 1870 *232*
(page)

PRICE

PO

MIST

Had P.O. in 1870

OTHER

SALES

EXACT

SITE

T

R

TWP

GEN

LOC

FIRST

SETTLED

PLAT

INCORP

Description &

Name Origin

Jack Paul
3/6/40.

5.

LAKE

Co

MARTIN

NAME CENTRE CHAIN LAKES
~~CHAIN - (CENTRE CHAIN)~~ REF Chapman, Southwestern Minn.
 (page) 23

PRON _____ STATUS _____

OTHER NAMES _____

EXACT SITE _____ T _____ R _____

TWP _____ AREA & DIMENS _____

GEN _____
 LOC _____
 Description & Name Origin In the centre of Martin County.

2-8-40

Ed. Chapman

5.

LAKE

Co

Martin

NAME

CENTRE CHAIN LAKES

REF

McClung, Munn, 1870, 231
(page)

PRON

STATUS

OTHER
NAMES

EXACT
SITE

T

R

TWP

AREA &
DIMENS

GEN

LOC

Description &
Name Origin

4.

VILLAGE

Co

[Martin]

NAME

Ceylon

REF

Holt Am. Place Names 43
(page)

FROM

Rhymes with "See Don"

PO

HIST

OTHER

NAMES

EXACT

SITE

T

R

TWP

GEN


LOC

FIRST

SETTLED

PLAT

INCORP

Description &
Name Origin
 3/5

VILLAGE

Co

Martin

NAME

Chain Lake Centre

REF

Mechung-Minn-1870 232

(page)

PRICE

PO

LIST

Had P.O. in 1870

OTHER

SALES

EXACT

SITE

T

R

TWP

GEN

LOC

FIRST

SETTLED

PLAT

Description &

Name Origin

LICORP

Jack Bond
3/6/40.

4.

VILLAGE

(P.O.)

Co

Martin

NAME

Chain Lake Center

REF

R.R. & River Guide, 1867-68
(page) - 457

PRON

PO
HISTOTHER
NAMESCO
ST?EXACT
SITE

T

R

TWP

GEN
LOCFIRST
SETTLED

PLAT

INCORP

Description &
Name Origin

R.R. Poole

3-28-40

4.

VILLAGE

Co Martin

NAME Ceylon

REF Minn by Counties ¹⁹¹⁸ 96
(page)

PROM

PO
HIST

OFFER
DAMES

EXACT
SITE

T

R

TWP

GEN
LOC

FIRST
SETTLED

PLAT
Description &
Name Origin

I. CONF

W. Keenan 729

4.

VILLAGE

Co

Martin

NAME

Ceylon

(Present)

REF

Stennett

√4
(page)

PRON

PO

HIST

OTHER
NAMES

Tenhassen (farmer)

CO
ST?EXACT
SITE

T

R

TWP

GEN
LOCFIRST
SETTLED

PLAT

Under name of Tenhassen by
Western Down Lot Co. in 1899

INCORP

Description &
Name Origin

Its present name was taken from the
island off the southeast coast of India

W. Sheena → 3/25

6.

STREAM

SOURCE
COUNTY*Martin*TOWNSHIP
COUNTY

NAME

ELM CREEK

REF

*Minn by Counties**1918**95*
(page)

FROM

MILES

OTHER
NAMES

SOURCE

SEC

T

R

TWP

DIRECTION &
AREA DRAINED

TOWNSHIP

SEC

T

R

TWP

Description &
Name Origin*A. Keenan 7/29*

4.

VILLAGE

Co Martin

NAME FAIRMONT REF Stennett 70
(page)

PRON _____ PO HIST _____

OTHER NAMES _____ CO ST? _____

EXACT SITE _____ T _____ R _____ TWP _____

GEN LOC _____ FIRST SETTLED _____

PLAT _____ INCORP _____

Description &
Name Origin

*was named from its situation
on a hill*

W. L. Keenan 3/25

VILLAGE

Co

[Martin]

NAME

FAIRMONT

REF

Cm+StP Guide 1879

(page)

113-114

PRGN

PO

MIST

OTHER

PLACES

EXACT

SITE

T

R

TWP

GEN

LOC

190 mi from Lacrosse, Wis.

FIRST

SETTLED

PLAT

Description &

Name Origin

LICCRP

Maurice Albrecht

2
6
40

3.

CITY

Co

Martin

NAME

FAIRMONT

REF

Minn by Counties ¹⁹¹⁸ 95+96
(page)

PRON

BECAME

CO SEAT

yes May 23, 1857

OTHER
NAMES

LT

LG

GEN
LOCFIRST
SETTLED

PLAT

INCRP

CHART

Description &
Name Origin

H. Keenan

4.

VILLAGE

Co

MARTIN

NAME

FAIR MONT

REF

Chapman, Southwestern Minn.

(page) 23

FROM

PO

HIST

OTHER

NAMES

CO

SEAT

yes

EXACT

SITE

on the centre chain of Lake T

R

TRF

GEN

LOC

situated in the centre of the County

FIRST

SETTLED

PLAT

INCORP

Description

Name Origin

3-8.40

Ed. Chapman.

4.

VILLAGE

Co

Martin

NAME

FAIRMONT (Present)

REF

Stennett

175
(page)

PRON

PO
HISTOTHER
NAMES

FAIR MOUNT (German)

CO
ST?EXACT
SITE

T

R

TWP

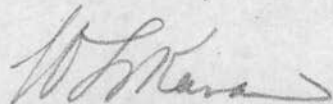
GEN
LOCFIRST
SETTLED

PLAT

INCRP

Description &
Name Origin

The original name was Fair Mount and was so named from its location on a mound or high ridge of ground. The spelling of the name was changed by O.P. Chubb and C.A. Lounsberry who were interested in the place.



3/28

4.

VILLAGE

Co

Martin

NAME

Fairmont

REF

Bd. of Immigration,

Min. (1885)

112
(page)

PROB

PO

HIST

Co

Seat

- Yes -

OFFER
NAMES

EXACT

SITE

T

R

TW

Southern Minnesota Division of the

GEN

Q., M. + St. P. Ry.

FIRST

LOC

SETTLED

PLAT

INCORP

Description &

Name Origin

J. J. J. J.
3/19/40.

4.

VILLAGE

Co. *Martin*NAME *FAIRMOUNT (former)*REF *Stennett**175*
(page)

PRON

PO
HISTOTHER
NAMES*FAIRMONT (Present)*CO
ST?EXACT
SITE

T

R

TWP

GEN
LOCFIRST
SETTLED

PLAT

INCORP

Description &
Name Origin*W. H. Stennett**3/28*

4.

VILLAGE

Co

Martin

NAME

Fairmount

REF McChung-Minn-1870 231
(page)

PROV

PO
DISTOTHER
TALLESCo
seat - yes -EXACT
SITE

T

R

TWP

GEN
LOCFIRST
SETTLED

PLAT

LICCRP

Description & located on one of the
Name Origin Centre Chain Lakes.

Jack Poudin

4.

VILLAGE (P.O.)

Co Martin

NAME Fairmount

REF R.P. & River Guide, 1867-68
(page) 457

PRON

PO
HIST

OTHER
NAMES

CO
ST?

EXACT
SITE

T

R

TWP

GEN
LOC

FIRST
SETTLED

PLAT

INCORP

Description &
Name Origin

R B Cook

3-29-40

3.

CITY

Co

Martin

NAME

FAIRMONT

REF

Stennett

vv
(page)

PRON

CO

ST?

yes

OTHER
NAMES

LT

LG

GEN
LOCFIRST
SETTLED

PLAT

INCORP

CHART

Description &
Name Origin

Was named in 1857 by W. H. Budd and other Commissioners, who were by the Government appointed to select a site for the County Seat. The location is on elevated ground and along a chain of lakes. The outlook is very fine and that induced these Commissioners to call the site Fairmont. (Not Fairmount, as it is often incorrectly written.)

W. H. Budd

3/25

4.

VILLAGE (P.O.)

Co

Martin

NAME

Co (fax)

REF

P.P. & River Guide, 1867-68
(page) - 457

PRON

PO
HISTOTHER
NAMESCO
ST?EXACT
SITE

T

R

TWP

GEN
LOCFIRST
SETTLED

PLAT

INCORP

Description &
Name Origin

R.B. Paul

3-28-40

G.

STREAM

THRU
~~SOURCE~~
COUNTY

Martin

SOUTH
COUNTY

NAME

Des Moines River (east fork)

REF

Miner by Counties

1918

95
(page)

PROG

MILES

OTHER
NALES

SOURCE

SEC

T

R

TWP

DIRECTION &
AREA DRAINED

MOUTH

SEC

T

R

TWP

Description &
Name Origin

B. L. Keenan 2/29

4.

VILLAGE

Co

Martin

NAME

Dunnell

REF

*Minn by Countv**1918**96*
(page)

PRON

PO
LISTOTHER
NAMESEXACT
SITE

T

R

TWP

GEN
LOCFIRST
SETTLED

PLAT

I CORP

Description &
Name Origin*H. Keenan 7/29*

5.

LAKE

Co

Martin

Bd. of Immigration,

NAME

East Chain

REF

Min. 1885

110
(page)

PRON

STATUS

OTHER
NAMES

EXACT
SITE

T

R

TWP

AREA &
DIMENS

GEN
LOC

Description &
Name Origin

East Chain represents a series of lakes in the southeast part of the county.

J. A. Stanton
3/19/40

LAKE

Co

Martin County

NAME

EAST CHAIN LAKES

REF

Diabe, Southern Minnesota 79^m
(page)

PRON

STATUS

OTHER
NAMES

EXACT
SITE

T

R

TWP

AREA &
DIMENS

GEN

LOC Description &
Name Origin

S.E. part of county

3-4-40

E. H. Howard

5.

LAKE

Co

MARTIN

EAST CHAIN LAKES
NAME ~~CHAIN (EAST CHAIN)~~

REF

Chapman, Southwestern Minn.

(page) 23

PRON

STATUS

OTHER
NAMES

EXACT
SITE

T

R

AREA &
DIMENS

TWP

GEN
LOC

Description &
Name Origin

In the Southeast part of Martin County

3-8-40

Ed. Gordon

VILLAGE

Co Martin.NAME East Chain LakesREF McClung-Minn-1870 237
(page)

PRICE

PO
MISTHad P.O. in 1870OTHER
NALESEXACT
SITE

T

R

TWP

GEN
LOCFIRST
SETTLED

PLAT

LICCRP

Description &
Name OriginJohn Town
3/6/40.

4.

VILLAGE

(P.O.)

Co

Martini

NAME

East Chain Lakes

REF

R.R. & River Guide, 1867-68
(page) - 457

PRON

PO

HIST

OTHER
NAMES

CO

ST?

EXACT
SITE

T

R

TWP

GEN
LOCFIRST
SETTLED

PLAT

INCORP

Description &
Name Origin

R.B. Poole

3-29-40

5.

LAKE

Co

[Martin]

NAME

EAST CHAIN

REF

C.M. + ST P Guide 1879

(page)

214

PRON

STATUS

OTHER
NAMES

EXACT
SITE

T

R

AREA &
DIMENS

TWP

GEN
LOC

In Fairmont vicinity

Description &

Name Origin

Eight

Number of small lakes.

Maurice Aldrich ³⁶40

LAKE

Co

Martin
Bd. of Immigration

NAME

West Chain

REF

Mun. 185

110
(page)

PRON

STATUS

OTHER
NAMESEXACT
SITE

T

R

AREA &
DIMENS

TWP

GEN

LOC

Description &
Name Origin

West Chain represents
a series of lakes in the
southwest of the county.

Joel Aun
7/9/40

5.

LAKE

Co

[Martin]

NAME

WEST CHAIN

REF

Cm & St. P. Guide 1879

(page)

414

PRON

STATUS

OTHER

NAMES

EXACT

SITE

T

R

AREA &

DIMENS

TWP

GEN

LOC

In Havimont vicinity

Description &

Name Origin

¹⁵Number of small lakes.

Maurice Aldrich

$\frac{3}{6}$
40

LAKE

Co Marion -----

NAME WEST CHAIN LAKES REF Merrill's Guide 1870
(page) 35

PRON ----- STATUS -----

OTHER NAMES -----

EXACT SITE ----- T ----- R -----

TWP ----- AREA & DIMENS -----

GEN I CC In Marion County.
Description & Name Origin

Maurice Aldrich $\frac{4}{18}$
 $\frac{40}{40}$

5.

LAKE

Co. Martin County

NAME WEST CHAIN LAKES REF Inake, Southern Minerals 79
(page)

PRON _____ STATUS _____

OTHER NAMES _____

EXACT SITE _____ T _____ R _____

TWP _____ AREA & DIMENS _____

GEN LOC S.W. part of county
Description & Name Origin

3-4-40

[Handwritten signature]

5.

LAKE

Co

MARTIN

NAME WEST CHAIN LAKES
~~CHAIN (WEST CHAIN)~~

REF

Chapman, Southwestern Minn.

(page) 23

PRON

STATUS

OTHER

NAMES

EXACT

SITE

T

R

AREA &

DIMENS

TWP

GEN

LOC

On the Southwest part of Martin County

Description &

Name Origin

3-8-40

Ed. Lincoln

4.

VILLAGE

Co Marion County

NAME WELCOME REF Drake, Southern Minnesota 80°
(page)

FROM _____ PO
DIST _____

OTHER
NAES _____

EXACT
SITE _____ T _____ R _____ TWP _____

GEN
LOC Between Fairmont + Sherburne FIRST
SETTLED _____

PLAT _____ II CORP _____
Description &
Name Origin A new railroad station

3-4-40.

Ed. J. [Signature]

4.

VILLAGE

Co Martin

NAME Welcome

REF Minn by Counties ¹⁹¹⁸ 96
(page)

FROM _____ PO
DIST _____

OTHER
NAMES _____

EXACT
SITE _____ T _____ R _____ TRP _____

GEN
LOC _____ FIRST
SETTLED _____

PLAT _____ I CORP _____

Description &
Name Origin

W. Sheenan → 7/29

4.

VILLAGE

Co

MARTIN

NAME

WELCOME

REF

Chapman, Southwestern Minn.

(page) 23

PROB

PO
HISTOTHER
TAKESEXACT
SITE

T

R

TWP

GEN
LOC

Between Fairmont and Sherburne

FIRST
SETTLED

PLAT

INCORP

Description &

Name Origin is a new railroad town

3-8-40

Ed. Brown.

40

VILLAGE

Co

Martin.

NAME

Waverly

REF McCLUNG - MINN - 1870 232
(page)

PROG

PO
MIST

Had P.O. IN 1870.

OTHER
SALESEXACT
SITE

T

R

TWP

GEN
LOCFIRST
SETTLED

PLAT

LACRP

Description &
Name OriginJ. C. Paul
3/6/40.

VILLAGE

Co MartinNAME Walnut GroveREF McClung - Minn - 1870 232
(page)

PROB

PO
LISTHad P.O. in 1870OTHER
NALESEXACT
SITE

T

R

TWP

GEN
LOCFIRST
SETTLED

PLAT

LICORP

Description &
Name OriginJack Paul
3/6/40

LAKE

Co

Martin
Bd. of Immigration,NAME Twin Lake REF Minn. CSPS 110
(page)

PRON _____ STATUS _____

OTHER
NAMES _____EXACT
SITE _____ T _____ R _____TWP _____ AREA &
DIMENS _____GEN Northwest of the
LOC County.
Description &
Name Origin _____
Jacob Sand
7/19/40

5.

LAKE

Co

MARTIN

NAME

TWIN LAKE

REF

Chapman, Southwestern Minn.

(page) 23

PRON

STATUS

OTHER

NAMES

EXACT

SITE

T

R

AREA &

DIMENS

TWP

GEN

LOC

Description &

Name Origin

On the northwest of Martin County

3-8-40

Ed. Chapman.

4.

VILLAGE

Co

Martin

NAME

TRUMAN

REF

Stennett

195
(page)

PRON

PO
HISTOTHER
NAMESCO
ST?EXACT
SITE

T

R

TWP

GEN
LOCFIRST
SETTLED

Started in 1899

PLAT

INCORP

Description &
Name Origin

Named for Truman Clark, son of J. D. Clark 2nd Vice Pres.
of C. St. P. M. & O. Ry., when the town was laid out.

W. L. Keenan 3/29

4.

VILLAGE

Co

Martin

NAME

TRUMAN

REF

*Min by Counties**1918**96**(page)*

FROM

PO

DIST

OTHER
NAMESEXACT
SITE

T

R

TWP

GEN
LOC

FIRST

SETTLED

PLAT

I CORP

Description &

Name Origin

W. Keenan 7/29

5.

LAKE

Co.

Martin County

NAME

TWIN LAKES

REF

Drake, Southern Minnesota 79th
(page)

PRON

STATUS

OTHER
NAMES

EXACT
SITE

T

R

AREA &
DIMENS

TWP

GEN

LOC *n.w. part of ea.*
Description &
Name Origin

3-4-40

E. J. Hoover

4.

VILLAGE

Co

Martin

NAME

TRIUMPH

REF

Main by Counties ¹⁹¹⁸ 96
(page)

FROM

PO
DISTOTHER
NAMESEXACT
SITE

T

R

TTP

GEN
LOCFIRST
SETTLED

PLAT

INCORP

Description &
Name Origin

H. L. Keenan 2/29

4.

VILLAGE

Co Martin -----NAME TRIUMPH ----- REF Ostennett ----- 131
(page)PRON ----- PO
HIST -----OTHER NAMES ----- CO
ST? -----

EXACT SITE ----- T ----- R ----- TWP -----

GEN LOC ----- FIRST
SETTLED -----PLAT by Western Town Lot Co. in 1899 INCORP -----Description &
Name Origin

It was named from a creamery owned
by the Triumph Creamery Co. John Stein, one of the owners of the creamery,
gave the town its name.

W. L. K. 3/26

4.

VILLAGE

NAME Tenhassen(Former) Co Martin

REF

Stennett54
(page)

PRON

PO
HISTOTHER
NAMESCeylon (Present)CO
ST?EXACT
SITE

T

R

TWP

GEN
LOCFIRST
SETTLED

PLAT

by Western Down Lot Co. in 1899 INCORPDescription &
Name OriginW. L. Keenan 3/25

VILLAGE

Co

Martin

NAME

Tenthassen

REF McClung-Minn-1870 232
(page)

PROB

PO
MIST

Had P.O. in 1870

OTHER

NALES

EXACT

SITE

T

R

TWP

GEN

LOC

FIRST
SETTLED

PLAT

L. CORP

Description &
Name OriginJohn Paul
3/6/40.

4.

VILLAGE

Co

Martin

NAME

South Elgin (Farmer)

REF

Stennett

149
(page)

PRON

PO
HISTOTHER
NAMES

Ceylon (present)

CO
ST?EXACT
SITE

T

R

TWP

GEN
LOCFIRST
SETTLED

PLAT

INCORP

Description &
Name Origin

W. H. Kenna 3/27

4.

VILLAGE

Co Martin

NAME SHERBURNE

REF Minn. by Counties ¹⁹¹⁸ 96
(page)

PROM

PO
HIST

OTHER
NAMES

EXACT
SITE

T

R

TWP

GEN
LOC

FIRST
SETTLED

PLAT

INCORP

Description &
Name Origin

H. Keenan 2/29

4.

VILLAGE

Co

Martin County

NAME

SHERBURNE

REF

Drake, Southern Minnesota 80
(page)

FROM

PO
HIST

OTHER
NAMES

EXACT
SITE

T

R

TRP

GEN
LOC

W. part of co.

FIRST
SETTLED

PLAT

INCORP

Description &
Name Origin

3-4-40

Ed. Hanson

4.

VILLAGE

Co

MARTIN

NAME

SHEBBURNE

REF

Chapman, Southwestern Minn.

(page) 73

PROM

PO

HIST

OTHER

NAMES

EXACT

SITE

T

R

TWP

GEN

LOC

is a railroad town in the west

FIRST

SETTLED

PLAT

Description &

Name Origin

I CORP

3-8-40

Ed. Sharon.

4.

VILLAGE

Co

Martin.

NAME

Ruthand

REF

McChung - Minn - 1870

232
(page)

PRICE

PO

MIST

Had P.O. IN 1870.

OTHER

SALES

EXACT

SITE

T

R

TWP

GEN

LOC

FIRST

SETTLED

PLAT

INCORP.

Description &

Name Origin

Jack Town
3/10/40.

40

VILLAGE

Co

Martin

NAME

Rose Lake

REF McClung - MINN - 1870 232
(page)

PRICE

PO

DIST

Had P.O. in 1870

OTHER

SALES

EXACT

SITE

T

R

TWP

GEN

LOC

FIRST

SETTLED

PLAT

LICORP

Description &

Name Origin

Jesse H. Park
3/6/40.