



[Minnesota Geographic Board.  
Records.](#)

## **Copyright Notice:**

This material may be protected by copyright law (U.S. Code, Title 17). Researchers are liable for any infringement. For more information, visit [www.mnhs.org/copyright](http://www.mnhs.org/copyright).

POLK COUNTY

Finished File

Approved name

Name in use Unnamed Lake

Pronunciation

Feature named Lake

County Polk

Location T.147 N., R.39 W., sec.7,18. Columbia Township.

Names

Comments

McCauley: Unnamed. Wet. Not meandered.  
Co.map, 1923: Unnamed.

Approved name

Name in use Andover Township

Pronunciation

Feature named Township

County Folk

Location T.149 N.,R.47 W.

Names

Comments

Co.atlas,1930: Andover Township.  
US Soil Map,1933: Andover Township.  
Upham,421: Andover Township. Organized 1877. Has a name borne  
by twps and villages in several other states.  
Minn.Flatbook,1916: Andover Township.  
McCauley: Andover Township.  
Co.map,1923: Andover Township.

Approved name

Name in use **Andrews Lake**

Pronunciation

Feature named **Lake**

County **Polk**

Location **T.147 N.,R.44 W.,sec.5(?)**. **Garfield Township.**

Names

Comments

McCauley: Not shown.

Eddy(9-19-39): Andrews Lake. 11-38. 8 acres. Max. depth 18'.  
Outlet, Maple Creek; inlet, Maple Creek. Near Fertile.

Angers: see Angus, Polk County

Approved name

Name in use Anglim

Pronunciation

Feature named

County Polk

Location T.150 N.,R.46 W.,sec.19,n.w. Crookston Township

Names

Comments

Minn.Platbook,1916: Anglim. On GN. r.r.

U.S.Soil Map,1933: Anglim.

McCauley: Not shown.

Minn.Commercial Directory,1937-38: Anglim. On N.P. r.r., 1 mi.  
n. of Crookston.

R.R.Com.Map,1930: Anglim.

Approved name Angus

Name in use Angus

Pronunciation

Feature named Railroad station

County Polk

Location T.153 N.,R.47 W.,sec.9. Angus Township

**Names**

Angers

**Comments**

USGB, Sixth Report, 95: Angus: railroad station, Polk County, Minn.  
(Not Angers.)

Upham, 421: Angus. An earlier r.r. village. Named, like the twp,  
for Richard B. Angus.

McCauley: Angus. G. N. r.r.

Minn.Plathook, 1916: Angus.

U. S. Soil Map, 1933: Angus.

Co. atlas, 1930: Angus.

Collier atlas, 1914: Angus.

Winchell, 4:pl.62: Angus.

Co. map, 1923: Angus.

Approved name

Name in use Angus Township

Pronunciation

Feature named Township

County Polk

Location T.153 N.,R.47 W.

Names

Comments

Co.atlas,1930: Angus Township.

U.S.Soil Map,1933: Angus Township.

Upham,421,422: Angus Township. Organized 1879. Named for Richard Bladworth Angus (b.Scotland 1831), a banker of Montreal, who financially aided in the construction of this line of the GN.rr.

Minn.Flatbook,1916: Angus Township.

McCaughey: Angus Township.

Co.map,1923: Angus Township.

Approved name

Name in use Arthur, Lake

Pronunciation

Feature named Lake

County Polk

Location T.147 N.,R.44 W.,sec.10,11. Garfield Township.

Names

Arthur Lake

Comments

McCauley: Lake Arthur. Wet. Meandered.

Upham,429: Lake Arthur. Named for Chester Alan Arthur (1830-1886)  
President of the U.S. 1881-85.

Minn.Platbook,1916: Lake Arthur.

Lake Gaz: Arthur. 137.50 acres.

Co.map,1923: Lake Arthur.

Winchell,4:pl.62: Unnamed.

Approved name

Name in use Attix Ridge

Pronunciation

Feature named Ridge

County Polk

Location T.149 N., R.43 W., secs.21,22 s.

Names

Comments

Winchell, 4:108: Attix Ridge. Named from the settlers upon it.

Badger Creek: see Upper Badger Creek, Polk County

Approved name

Name in use **Badger Lake**

Pronunciation

Feature named **Lake**

County **Polk**

Location **T.149 N., R.42 W., sec.34,35. Badger Township.**

Names

Comments

McCauley: Badger Lake. Wet. meandered.  
Co.atlas,1930: Badger Lake. T.148,149 N.,R.42 W., sec.4,5;34,35  
Minn.Platbook,1916: Badger Lake. T.148,149 N.,R.42 W.,sec. 4,5;  
33,34.  
Upham,422: Badger Lake. Named for the burrowing animal former-  
ly frequent in Minnesota.  
Lake Gaz: Badger. 353.93 acres. This acreage also includes  
Mitchel Lake.  
Winchell,4:pl.62: Unnamed. T.148,149 N.,R.42 W.sec.5;33,34,35.  
Eddy(1-16-40): Badger Lake. 11-40. Max. depth 11'. Outlet,  
Badger Creek, to Red Lake River, etc.; inlet, creek from an unnamed  
lake.  
Co.map,1923: Badger Lake.

See also Mitchel Lake

Approved name

Name in use Badger Township

Pronunciation

Feature named Township

County Polk

Location T.149 N.,R.42 W.

Names

Comments

Co.atlas,1930: Badger Township.  
U.S.So&l Map,1933: Badger Township.  
Upham,422: Badger Township. Has a lake of this name.  
Minn.Flatbook,1916: Badger Township.  
Co.map,1923: Badger Township.

Bakke Lake: see Bradley Lake, Polk County

Approved name

Name in use Belgium Township

Pronunciation

Feature named Township

County Polk

Location T.152 N.,R.46 W.

Names

Comments

Co.atlas,1930: Belgium Township.

U.S.Soil Map,1933: Belgium Township.

Upham,422: Belgium Township. Organized 1880. Had immigrants from Belgium as its first settlers.

Minn.Platbook,1916: Belgium Township.

Approved name

Name in use Beltrami

Pronunciation

Feature named

County Polk

Location T.147 N.,R.46 W.,sec.16,21. Reis Township.

Names

Comments

Co.atlas,1930: Beltrami.

U.S.Soil Map,1933: Beltrami.

Upland,422: Beltrami. On G.N. r.r. A r.r. village. Named for Giacomo Constantino Beltrami (1779-1855), an Italian who explored the region in 1823.

Minn.Platbook,1916: Beltrami.

Holt,Am.Place Names,28: Beltrami. Beltrami, Minn. accent in the middle rhymes with "well, Sammy!"

Walker, Village Laws,109: Beltrami. Incorp. Sept.11,1901. Sep. from township.

Winchell,4:pl.62: Beltrami.

Co.map,1923: Beltrami.

McCauley: Beltrami. On G.N. r.r.

Approved name

Name in use Benoit

Pronunciation

Feature named

County Polk

Location T.149 N.,R.45 W.,sec.22. Kertsonville Township

Names

Benott

Benoit Station

Comments

McCauley: Benoit. On G.N. r.r.

U.S. Soil Map, 1933: Benoit.

Co. atlas, 1930: Benoit Station.

Minn. Platbook, 1916: Benoit.

Co. map, 1923: Benoit.

"inchell, 4:pl.62: Benott.

Benoit Station: see Benoit, Polk County

Benott: see Benoit, Polk County

Approved name

Name in use Birkholz

Pronunciation

Feature named

County Polk

Location T.154 N.,R.50 W.,sec.35. Higdem Township.

Names

Comments

McCauley: Birkholz.  
Minn.Pbtbook,1916: Birkholz.  
Minn.Commercial Directory,1937-38: Birkholz. 7 miles southeast  
of Oslo. On Soo line.  
R.R.Com. Map,1930: Birkholz.  
Co.map,1923: Birkholz.

Bluffington: see Buffington, Polk County

Approved name

Name in use Braaten Lake

Pronunciation

Feature named Lake

County Polk

Location T.148 N.,R.43 W.,sec.16,21. Woodside Township.

Names

Comments

McCauley: Braaten Lake. Wet. Meandered.

Lake Gaz: Braaten. 104.00 acres.

Winchell,4:pl.62: Unnamed.

Co.map,1923: Unnamed.

Approved name

Name in use Bradley Lake

Pronunciation

Feature named **Lake**

County **Polk**

Location **T.148 N.,R.42 W.,sec.27,28. Knute Township.**

**Names**

**Head Lake  
Bakke Lake**

**Comments**

**McCauley: Bradley Lake. Wet. Meandered.  
U.S.Soil Map,1933: Head Lake.  
Co.atlas,1930: Bakke Lake.  
Lake Gaz: Bradley. 153.55 acres.  
Co.map,1923: Unnamed.  
Winchell,4:pl.62: Unnamed.**

Approved name

Name in use Brandsvold Township

Pronunciation

Feature named Township

County Polk

Location T.148 N., R.40 W.

Names

Comments

McCauley: Brandsvold Township.

Co.atlas,1930: Brandsvold Township.

U.S.Soil Map,1933: Brandsvold Township.

Upham,422: Brandsvold Township. Named for a pioneer settler.  
An immigrant from Norway.

Minn.Flatbook,1916: Brandsvold Township.

Co.map,1923: Brandsvold Township.

Approved name

Name in use Brandt Township

Pronunciation

Feature named Township

County Polk

Location T.153 N.,R.46 W.

Names

Comments

McCauley: Brandt Township.  
Co.atlas,1930: Brandt Township.  
U.S.Soil Map,1930: Brandt Township.  
Upham,422: Brandt Township.  
Minn.Flatbook,1916: Brandt Township.  
Co.map,1923: Brandt Township.

Approved name

Name in use Brislet Township

Pronunciation

Feature named Township

County Polk

Location T.15<sup>4</sup> N., R.47 W.

Names

Comments

McCauley: Brislet Township.  
Co.atlas,1930: Brislet Township.  
U.S.Soil Map,1933: Brislet Township.  
Upkm,422: Brislet Township. Organized 1880. Probably named  
for one of its early settlers.  
Minn.Platbook,1916: Brislet Township.  
Co.map,1923: Brislet Township.

Approved name

Name in use Buffington

Pronunciation

Feature named

County Polk

Location T.152 N., R.47 W., sec.32. Euclid Township.

Names

Bluffington

Comments

U.S. Soil Map, 1930: Buffington.

McCauley: Buffington. n N.P. r.r.

Upham, 422: Buffington. A r.r. station.

Minn. Platbook, 1916: Bluffington.

Minn. Commercial Directory, 1937-38: Buffington.

Winchell, 4: pl. 62: Buffington.

Co. map, 1923: Buffington.

Approved name

Name in use Burwell

Pronunciation

Feature named

County Polk

Location T.149 N., R.46 W., sec.12, n.w. Fairfax Township.

Names

Comments

Minn.Flatbook,1916: Burwell.

U.S.Soil Map,1933: Burwell.

McCauley: Burwell. On G.N. r.r.

Co.map,1923: Burwell.

Winchell: Burwell.

Minn.Commercial Directory,1937-38: Burwell. 7 miles e. of  
Crockston.

Approved name

Name in use Bygland

Pronunciation

Feature named

County Polk

Location T.150 N.,R.49 W.,sec.16. Bygland Township.

Names

Comments

Minn.Platsbook,1916: Bygland.

U.S.Soil Map,1933: Bygland.

McCauley: Bygland.

Minn.Commercial Directory,1937-38: Bygland. 8 miles w. of  
Fisher, On G.N. r.r.

Co.map,1923: Bygland.

Approved name

Name in use Bygland Township

Pronunciation

Feature named Township

County Polk

Location T.150 N., R.49 W.

Names

Comments

McCauley: Bygland Township.  
U.S. Soil Map, 1933: Bygland Township.  
Upham, 422: Bygland Township. Organized 1877. Named for a village  
in southern Norway, whence several of its pioneer settlers came.  
Minn. Platbook, 1916: Bygland Township.  
Holcombe, Polk Co., 118: Bygland Township. First settled 1871  
by Norwegian families from s.e. Minn.  
Co. map, 1923: Bygland Township.

Approved name

Name in use Cable Lake

Pronunciation

Feature named Lake

County Polk

Location T.147 N.,R.43,44 W.,sec.6;1. Garden; Garfield Townships.

Names

Comments

McCauley: Cable Lake. Wet. Meandered.

Lake Gaz: Cable. 84.90 acres.

Winchell,4:pl.62: Unnamed.

Co.map,1923: Unnamed.

15 June 1982. A resident of the area reported that the actual name is Roed Lake, named for the Roed families who own the land surrounding the lake. The name Cable comes from the location of a buried high tension power cable by the lake. Signs that say "cable" are referring to that, not to the lake name - W.R. Lape

Approved name

Name in use Cable Lake

Pronunciation

Feature named Lake

County Polk

Location T.148,149 N.,R.43 W.,sec.5,6,33. Woodside, Grove Park.Townships.

Names

Comments

McCauley: Cable Lake. Dry. Meandered.  
Upham,429: Cable Lake.  
Minn.Flatbook,1916: Cable Lake.  
Lake Gaz: Cable. 148.25 acres.  
Winchell,4:pl.62: Unnamed.  
Co.map,1923: Unnamed.

Approved name

Name in use Cameron Lake

Pronunciation

Feature named Lake

County Polk

Location T.148 N., R.42 W., sec.4,5. Knute Township.

Names

Cameron, Lake

Comments

McCauley: Cameron Lake. Dry. Meandered.  
U.S. Soil Map, 1933: Cameron Lake.  
Upham, 429: Lake Cameron. Named for Daniel Cameron, an early homesteader on the site of Erskine village.  
Minn. Platbook, 1916: Lake Cameron.  
Co. atlas, 1930: Lake Cameron.  
Lake Gaz: Cameron. 246.40 acres.  
Co. map, 1923: Cameron Lake.  
Winchell, 4: pl. 62: Unnamed.  
Eddy (n.d.): Cameron Lake. 11-7. 246.0 acres.

Carman: see Carmen, Polk County

Approved name

Name in use Carmen

Pronunciation

Feature named

County Polk

Location T.149 N.,R.47 W.,sec.1. Andover Township.

Names

Carman

Comments

McCauley: Not shown.

Minn.Platsbook,1916: Carmen. G.N. r.r.

Mpls.Trib.Mar.26,1884,p.2,c.3: Carman.

Winchell,2:pl.62: Carman.

Holcombe,Polk Co.,73,76: Carmen. Across the river from Crookston  
Now embraced in the Fifth Ward in Crookston. Platted 1880,1881.

Cartage: see Carthage, Polk County.

Approved name

Name in use Carthage

Pronunciation

Feature named

County Polk

Location T.151 N.,R.49 W.,sec.2,n.w. Huntsville Township.

Names

Cartage

Carthage Station

Comments

McCauley: Carthage. On N.P. r.r.

U.S. Soil Map, 1933: Carthage.

Minn. Flatbook, 1916: Carthage.

Co. atlas, 1930: Carthage Station.

Co. map, 1923: Cartage.

Minn. Commercial Directory, 1937-38: Carthage. 5 mi. e. of East  
Grand Forks.

Winchell, 4: pl. 62: Carthage.

Carthage Station: see Carthage, Polk County

Approved name

Name in use Chester Township

Pronunciation

Feature named Township

County Polk

Location T.150 N., R.40 W.

Names

Comments

McCauley: Chester Township.

Co.atlas,1930: Chester Township.

U.S.Soil Map,1933: Chester Township.

Upham,422: Chester Township.

Minn.Flatbook,1916: Chester Township.

Co.map,1923: Chester Township.

Approved name

Name in use **Chowell**

Pronunciation

Feature named

County **Polk**

Location **T.151 N., R.48 W., sec.6.**

Names

Comments

**Winchell, 4:pl.62: Chowell.**

Approved name

Name in use Cisco

Pronunciation

Feature named

County Polk

Location T.149 N., R.42 W., sec.11, n.w. Badger Township.

Names

Comments

Co.atlas,1930: Cisco.

U.S.Soil Map,1933: Cisco.

Minn.Platbook,1916: Cisco. On

McCauley: Cisco. On Soo line.

Co.map,1923: Cisco.

Approved name

Name in use Climax

Pronunciation

Feature named

County Polk

Location T.148 N., R.48 W., sec.29,30. Vineland Township

Names

Comments

McCauley: Climax. On G.N. r.r.  
Co.atlas,1930: Climax.  
U.S.Soil Map,1933: Climax  
Upham,422: Climax. N r.r. village. Name chosen from its use  
in an advertisement of "Climax Tobacco."  
Minn.Platbook,1916: Climax.  
Walker, Village Laws,111: Climax. Incorp Aug.18,1897. Sep.  
from Township.  
Co.map,1923: Climax.

Approved name

Name in use Columbia

Pronunciation

Feature named

County Polk

Location T.147 N., R.39 W., sec.21.

Names

Comments

Winchell, 4:pl.62: Columbia.

Approved name

Name in use Columbia Township

Pronunciation

Feature named Township

County Polk

Location T.147 N., R.39 W.

Names

Comments

McCauley: Columbia Township.  
Co.atlas,1930: Columbia Township.  
U.S.Soil Map,1933: Columbia Township.  
Upham,422: Columbia Township. Named for Christopher Columbus.  
Minn.Platbook,1916: Columbia Township.  
Co.map,1923: Columbia Township.

Conection Lake: see Connection Lake, Polk County

Approved name

Name in use Connection Lake

Pronunciation

Feature named Lake

County Polk

Location T.148 N., R.39 W., sec.20,28,29. Queen Township.

Names

Conection Lake

Comments

McCauley: Not shown.

Upham,429: Connection Lake. With Perch Lake, forms the greater part of a canoe route between Cross and Turtle Lakes.

Minn.Platbook,1916: Connection Lake.

Co.atlas,1930: Conection Lake.

Eddy(n.d.): Connection Lake. 11-5. 160.0 acres. Outlet, to Cross Lake, to Sand Hill River, etc.,; inlet; 15 mile creek.

Approved name

Name in use Crockston

Pronunciation

Feature named City

County Polk

Location T.149,150 N.,R.46,47 W.,sec.6;1;30,31;25,36. Crockston,Lowell,Fairfax,Andover Twps.

Names  
Hawley

Comments

McCauley: Crockston. On N.P. r.r. and G.N. r.r.

U.S.Soil Map,1933: Crockston.

Upham,423: Crockston. Named for Col. William Crooks, chief engineer in locating first r.r. here. (Gives Biog.sketch) County seat. First settled 1872. Incorp. as a city Feb.14,1879.

Sp.Laws,1879,p.14: Act to incorporate city of Crockston. Approved Feb.14,1879.

Mpls.Trib.,Dec.20,1872,p.2,c.2: Name changed from Hawley by order of Postmaster General.

Winchell,4:pl.62: Crockston.

MHC,14:755: Crockston platted 1875 by William H. Stuart and others.

MHC,14:151: Crockston named for Ramsay Crooks.

Holcombe,Polk Co.,85: Named for Col. William Crooks.

Approved name

Name in use Crookston Junction

Pronunciation

Feature named

County Polk

Location T.149 N., R.47 W., sec.1. Andover Township.

Names

Comments

McCauley: Crookston Junction. On G.N. r.r.

R.R.Com.Map, 1930: Crookston Junction.

Minn. Commercial Directory, 1937-38: Crookston Junction.

Approved name

Name in use Crookston Township

Pronunciation

Feature named Township

County Polk

Location T.150 N.,R.46 W.

Names

Comments

McCauley: Crookston Township.

Co.atlas,1930: Crookston Township.

U.S.Soil Map,1933: Crookston Township.

Upham,423: Crookston Township. Organized March 28,1876. The city area was taken partly from this township and also from Lowell, Andover, and Fairfax Township.

Minn.Flatbook,1916: Crookston Township.

Holcombe,Polk Co.,85: Crookston Township. Organized March 28, 1876. Named for Colonel William Crooks, of St. Paul, who was chief engineer in locating the first railroad in this section.

Co.map,1923: Crookston Township.

Approved name

Name in use Cross Lake

Pronunciation

Feature named Lake

County Polk

Location T.148 N.,R.39 W.,sec.16,21,22. Queen Township.

Names

Comments

McCauley: Cross Lake. Wet. Meandered.

Upham,429: Cross Lake. Named from its outline. Had a very long Ojibway name, translated by Gilfillan as "the lake with pines on one side of the water."

U.S.Soil Map,1933: Cross Lake.

Co.atlas,1930: Cross Lake.

Lake Gaz: Cross. 480.10 acres.

Co.map,1923: Cross Lake.

Winchell,4:pl.62: Unnamed.

Eddy(n.d.): Cross Lake. 11-3. 480.10 acres. Outlet, Sand Hill River, to Lost River, to Clearwater River to Red River,etc.; inlet, 2 short creeks.

Approved name

Name in use **Crystal Lake**

Pronunciation

Feature named **Lake**

County **Polk**

Location **T.148 N.,R.43 W.,sec.14,23. Woodside Township.**

Names

Comments

McCauley: Crystal Lake. Wet. Meandered.  
Upham,429: Crystal Lake. Has exceptionally transparent water.  
U.S.Soil Map,1933: Crystal Lake.  
Co.atlas,1930: Crystal Lake.  
Minn.Flatbook,1916: Crystal Lake.  
Lake Gaz: Crystal. 125.75 acres.  
Winchell,4:pl.62: Unnamed.  
Co.map,1923: Crystal Lake.  
Eddy(1-16-40): Crystal Lake. 11-39. 160.00 acres. Max. depth  
17'. No outlet nor inlet.

Approved name

Name in use Cummings

Pronunciation

Feature named

County Polk

Location T.151 N., R.49 W., sec.14. Huntsville Township.

Names

Comments

Minn. Platbook, 1916: Cummings.  
McCauley: Cummings. On N.P. r.r.  
U.S. Soil Map, 1933: Cummings.  
Minn. Commercial Directory, 1937-38: Cummings.  
R.R. Com. Map, 1930: Cummings.  
Co. map, 1923: Cummings.

Approved name

Name in use Davidson

Pronunciation

Feature named

County Polk

Location T.151 N.,R.48 W.,sec.29. Nesbit Township

Names  
Davidson Station

Comments

McCauley: Davidson.

U.S.Soil Map,1933: Davidson. Sec.19,20.

Minn.Flatbook,1916: Davidson. Sec.30,n.e.

Co.atlas,1930: Davidson Station. sec.30,n.e.

Minn.Commercial Directory,1937-38: Davidson. 6 miles north of  
Fisher.

Co.map,1923: Davidson

Davidson Station: Davidson, Polk County

Dorr's Lake: see Eighteen Lake, Polk County

Approved name

Name in use Dugdale

Pronunciation

Feature named

County Polk

Location T.149 N.,R.44 W.,sec.26. Tilden Township.

Names

Comments

McCauley: Dugdale. On G.N. r.r.  
Co.atlas,1930: Dugdale.  
U.S.Soil Map,1933: Dugdale.  
Upham,423: Dugdale. A r.r. village.  
Minn.Flatbook,1916: Dugdale.  
Co.map,1923: Dugdale.  
Winchell,4:pl.62: Dugdale.

Approved name

Name in use East Grand Forks

Pronunciation

Feature named

County Polk

Location T.151 N., R.50 W., Sec.1,2,11,12. Grand Forks, Rhinehart Townships.

Names

Comments

McCauley: East Grand Forks. On G.N. r.r. & N.P. r.r.  
Co.atlas,1930: East Grand Forks.  
U.S.Soil Map,1933: East Grand Forks.  
Upham,423: East Grand Forks. Is at the east side of the Red  
river, opposite the city of Grand Forks,N.D. Incorp as a city Mar.  
7,1887.  
Minn.Platbook,1916: East Grand Forks.  
Winchell,4:pl.62: East Grand Forks.  
SplLaws,1887,p.602: East Grand Forks. Act to incorporate the  
city. Approved March 7,1887.  
Co.map,1923: East Grand Forks.

Approved name

Name in use Eden Township

Pronunciation

Feature named Township

County Polk

Location T.149 N., R.39 W.

Names

Comments

McCauley: Eden Township.

Co.atlas, 1930: Eden Township.

U.S. Soil Map, 1933: Eden Township.

Upham, 423: Eden Township. Named for the Garden of Eden, to express the happiness of the settlers in their new home.

Minn. Platbook, 1916: Eden Township.

Co. map, 1923: Eden Township.

Approved name

Name in use **Eighteen Lake**

Pronunciation

Feature named **Lake**

County **Polk**

Location **T.148 N.,R.42 W.,sec.18. Knute Township.**

Names

**Peterson's Lake**

**Dorr's Lake**

Comments

McCauley: Unnamed. Dry. Not meandered.

U.S. Soil Map, 1933: Unnamed.

Eddy(6-21-39); **Eighteen Lake; Peterson's Lake; Dorr's Lake.** 11-41  
Near Erskine. Max. depth 22'. Outlet, creek to Badger Lake; inlet,  
none.

Co. map, 1923: Unnamed.

Approved name

Name in use Eldred

Pronunciation

Feature named

County Polk

Location T.149 N., R.48 W., sec.35. Roome Township

Names

Eldred

Comments

McCauley: Eldred. On G.N. r.r.

Co.atlas,1930: Eldred.

U.S.Soil Map,1933: Eldred.

Upham,423: Eldred. A r.r. village. Bears the name commemorating Judge Nathaniel B. Eldred, of Bethany Pa. He was born in Orange county N.Y. in 1795; was admitted to practice law in 1816, and in the same year settled at Bethany Pa., was a district judge, 1835-57; and died in January 1867.

Minn.Platsbook,1916: Eldred.

Co.map,1923: Eldred.

Elred: see Eldred, Polk County

Approved name **Enerson Lake**

Name in use **Emerson Lake**

Pronunciation

Feature named **Lake**

County **Polk**

Location **T.149 N., R.40, 41 W., sec.19;24. Hill River; Lessor Townships.**

**Names**  
**Emerson Lake**

**Comments**  
McCauley: Emerson Lake. Wet. Meandered.  
Lake Gaz: Emerson. 176.35 acres.  
Co. map, 1923: Unnamed.  
Winchell, 4: pl. 62: Unnamed.  
USBGN April through June, 1970. Decision List No. 7002.  
Enerson Lake: lake, 0.5 mi. long, 6 mi. NNE of McIntosh;  
Polk Co., Minn.; sec. 19, T 149 N, R 40 W, and sec. 24,  
T 149 N, R 41 W, fifth principal mer.;  $47^{\circ} 42' 45''$  N,  $95^{\circ} 50' 05''$  W.  
Variant: Emerson Lake.

Approved name

Name in use Erskine

Pronunciation

Feature named

County Polk

Location T.148 N.,R.42 W.,sec.4. Knute Township.

Names

Comments

McCauley: Erskine. On G.N. R.R. Soo Line R.R.

Co.atlas,1930: Erskine.

U.S.Soil Map,1933: Erskine.

Upham,423: Erskine. Founded in 1889. A r.r. village. Named for John Quincy Erskine, who was born in Vermont in December 1827, and died at Crookston in Jan.1908. He came from Racine, Wis., to this county about 1885, and was president of the First National Bank of Crookston.

Minn.Platbook,1916: Erskine.

Co.map,1923: Erskine.

Walker, Village Laws,113: Erskine. Incorp March 8,1897. Reincorp April 24,1917. Separated from township.

Winchell,4:pl.62: Erskine.

Approved name

Name in use **Espetvet**

Pronunciation

Feature named

County **Polk**

Location **T.150 N.,R.40 W.,sec.10 or 11. Chester Township.**

Names

Comments

McCauley: Not shown.

Minn.Platbook,1916: **Espetvet.**

Approved name

Name in use Esther Township

Pronunciation

Feature named Township

County Polk

Location T.153 N.,R.50 W.

Names

Comments

McCauley: Esther Township.

Co.atlas,1930: Esther Township.

U.S.Soil Map,1933: Esther Township.

Upham,424: Esther Township. Named for the daughter of Grover Cleveland president of the U.S.

Minn.Platbook,1916: Esther Township.

Co.map,1923: Esther Township.

Approved name

Name in use Euclid

Pronunciation

Feature named

County Polk

Location T.152 N.,R.47 W.,sec.23. Euclid Township.

Names

Comments

Co.atlas,1930: Euclid.

U.S.Soil Map,1933: Euclid.

Upham,424: Euclid. A r.r. village. Name origin the same as  
Euclid twp. q.v.

Minn.Flatbook,1916: Euclid.

McCauley: Euclid. On G.N. r.r.

Winchell,4:pl.62: Euclid.

Co.map,1923: Euclid.

Approved name

Name in use Euclid Township

Pronunciation

Feature named Township

County Polk

Location T.152 N., R.47 W.

Names

Comments

McCauley: Euclid Township.

Co.atlas,1930: Euclid Township.

U.S.Soil Map,1933: Euclid Township.

Upham,424: Euclid Township. Organized 1879. Named by Springer Harbough, manager of the large Lockhart farm in Norman county, for the beautiful Euclid avenue in Cleveland, Ohio, where he had formerly lived.

Minn.Platbook,1916: Euclid Township.

Co.map,1923: Euclid Township.

Approved name

Name in use Fairfax Township

Pronunciation

Feature named Township

County Polk

Location T.149 N.,R.46 W.

Names

Comments

McCauley: Fairfax Township.

Co.atlas,1930: Fairfax Township.

U.S.Soil Map,1933: Fairfax Township.

Upham,424: Fairfax Township. Organized 1879.

Minn.Platbook,1916: Fairfax Township.

Co.map,1923: Fairfax Township.

Approved name

Name in use Fanny Township

Pronunciation

Feature named Township

County Polk

Location T.151 N.,R.47 W.

Names

Comments

McCauley: Fanny Township.

Co.atlas,1930: Fanny Township.

U.S.Soil Map,1933: Fanny Township.

Upham,424: Fanny Township. Organized 1880. Named for the wife  
or daughter of a pioneer, but her surname remains to be learned.

Minn.Flatbook,1916: Fanny Township.

Co.map,1923: Fanny Township.

Approved name

Name in use Farley Township

Pronunciation

Feature named Township

County Polk

Location T.154 N.,R.48 W.

Names

Comments

McCauley: Farley Township.

Co.atlas,1930: Farley Township.

U.S.Soil Map,1933: Farley Township.

Upham,424: Farley Township. Organized 1878. Named for Jesse P. Farley (1813-1894). (Gives biog.sketch.)

Minn.Platbook,1916: Farley Township.

Co.Map,1923: Farley Township.

Approved name

Name in use Fertile

Pronunciation

Feature named

County Polk

Location T.147 N., R.44 W., sec.20,21. Garfield Township

Names

Comments

McCauley: Fertile. On N.P. r.r.  
Co.atlas,1930: Fertile.  
U.S.Soil Map,1933: Fertile.  
Upham,424: Fertile. A r.r. village. Named for Fertile village  
of Worth County in Northern Iowa, whence some of its first settlers  
came.  
Minn.Platbook,1916: Fertile.  
Walker,Village Laws,113: Fertile. Incorp May 22,1888. Sep.  
from twp.  
Winchell,4:pl.62: Fertile.  
Co.map,1923: Fertile.

Approved name

Name in use Fish Lake

Pronunciation

Feature named Lake

County Polk

Location T.149 N.,R.39 W.,sec.21.22. Eden Township.

Names

Comments

McCauley: Fish Lake. Wet. Meandered.

Lake Gaz: Fish. 57.80 acres.

Co.map,1923: Unnamed.

Approved name Fisher

Name in use Fisher

Pronunciation

Feature named Village

County Polk

Location T.150 N.,R.48 W.,sec.21,22.

**Names**

Fisher Landing  
Fisher's Landing

**Comments**

USGB, Sixth Report, 302: Fisher: village, Polk County, Minn. (Not Fisher Landing.)

Bpam, 424: Fisher. A r.r. village, named for the earlier village closely adjoining its site, Fisher's Landing. Fisher's Landing was at the head of navigation on the Red Lake River. Until the r.r. lines to Winnipeg and Grand Forks were completed in 1878 and 1879, Fisher's Landing surpassed Crookston in population and business. The name was adopted in honor of William H. Fisher (1844- ). (Gives biog. sketch.)

McCauley: Fisher. On G. N. r.r.

Winchell, 4:pl.62: Fisher.

Sp. Laws, 1881, p. 106: Act to incorporate the village of Fisher. Approved Feb. 9, 1881.

Walker, Village Laws, 113: Fisher. Incorporated Feb. 9, 1881.

Separated from Twp.

Mpls. Trib., June 17, 1880, p. 4, c. 5: Fishers Landing. Has 600 inhabitants.

Co. map, 1923: Fisher.

Fisher Landings: see Fisher, Polk County.

Approved name Fisher Township

Name in use Fisher Township

Pronunciation

Feature named Township

County Polk

Location T.150 N.,R.48 W.

**Names**

Fisher Landing  
Fisher's Landing

**Comments**

(Not Fisher Landing)  
USGB, Sixth Report, 302: Fisher: township, Polk County, Minn.  
Upham, 424: Fisher Township. Named for Fisher's Landing. Organ-  
ized 1876.  
McCauley: Fisher Township.  
U. S. Soil Map, 1933: Fisher Township.  
Minn. Platbook, 1916: Fisher Township.  
Co. atlas, 1930: Fisher Township.  
Co. map, 1923: Fisher Township.

Fisher's Landing: see Fisher, Polk County

Approved name

Name in use Foot Lake

Pronunciation

Feature named Lake

County Polk

Location T.148 N.,R.42 W.,sec.25. Knute Township.

Names

Comments

McCauley: Foot Lake. Wet. Meandered.

Co.atlas,1930: Foot Lake.

Lake Gaz: Foot. 118.00 acres.

Co.map,1923: Foot Lake.

Winchell,4:pl.62: Unnamed.

Approved name

Name in use Fosston

Pronunciation

Feature named

County Polk

Location T.147 N.,R.40 W.,sec.3,4. Rosebud Township

Names

Foston

Comments

McCauley: Fosston. On G.N. r.r.  
Co.atlas,1930: Fosston.  
U.S.Soil Map,1933: Fosston.  
Upham,424: Fosston. A r.r. village. Named for Louis Foss, its  
earliest merchant.  
Minn.Platbook,1916: Fosston.  
Walker,Village Laws,113: Fosston. I<sub>n</sub>corp Aug.22,1895. Sep.from Twp.  
Winchell,4:pl.62: Fosston.  
Co.map,1923: Foston.

Walker  
Foston  
Co. map

1895  
Foston  
G.

1895  
Sep. from

Foston: see Fosston, Polk County

Approved name

Name in use Freeman

Pronunciation

Feature named

County Polk

Location T.150 N.,R.48 W.,sec.12. Fisher Township.

Names

Comments

McCauley: Freeman.

Minn.Platsbook,1916: Freeman. On NP r.r.

U.S.Soil Map,1933: Freeman.

Winchell,4:pl.62: Freeman.

Co.map,1923: Freeman.

Approved name

Name in use Garden

Pronunciation

Feature named

County Polk

Location T.147 N., R.43 W. Garden Township.

Names

Comments  
Minn. Commercial Directory, 1937-38: Garden.

Approved name

Name in use Garden Township

Pronunciation

Feature named Township

County Polk

Location T.147 N.,R.43 W.

Names

Comments

McCauley: Garden Township.

Co.atlas,1930: Garden Township.

U.S.Soil Map,1933: Garden Township.

Upham,424: Garden Township. Organized 1881. Named by its people for its beauty and fertility.

Minn.Platbook,1916: Garden Township.

Co.map,1923: Garden Township.

Approved name

Name in use Garfield Township

Pronunciation

Feature named Township

County Polk

Location T.147 N., R.44 W.

Names

Comments

McCaughey: Garfield Township.  
Co.atlas,1930: Garfield Township.  
U.S.Soil Map,1933: Garfield Township.  
Upham,424: Garfield Township. Organized 1880. Named for James  
S. Garfield.  
Minn.Platbook,1916: Garfield Township.  
Co.map,1923: Garfield Township.

Approved name

Name in use Gentilly

Pronunciation

Feature named

County Polk

Location T.150 N.,R.45 W.,sec.20. Gentilly Township.

Names

Comments

Co.atlas,1930: Gentilly.

U.S.Soil Map,1933: Gentilly.

Minn.Platbook,1916: Gentilly.

McCauley: Gentilly.

Mpls.Trib.,Apr.21,1880,p.3,c.1: Gentilly P.O. established.

MHC,14:42: Joseph Beaudette settled on a claim on the site of Gentilly, Polk County, in 1876, and named the town after his native village in the Province of Quebec.

Co.map,1923: Gentilly.

Approved name

Name in use Gentilly Township

Pronunciation

Feature named Township

County Polk

Location T.150 N., R.45 W.

Names

Comments

"cCaulay: Gentilly Township.

Co.atlas,1930: Gentilly Township.

U.S.Soil Map,1933: Gentilly Township.

Upham,425: Gentilly Township. Organized 1879. Received its name from a village on the St. Lawrence river in the Province of Quebec, which was named for the town of Gentilly in France, a southern suburb of Paris. ( See Gentilly, village).

Minn.Flatbook,1916: Gentilly Township.

Co.map,1923: Gentilly Township.

Approved name

Name in use Girard

Pronunciation

Feature named

County Polk

Location T.149 N., R.47 W., sec.15. Andover Township

Names

Girard Station

Comments

McCauley: Girard. On G.N. r.r.  
Co.atlas,1930: Girard Station.  
U.S.Soil Map,1933: Girard.  
Upham,425: Girard. A r.r. station.  
Minn.Flatbook,1916: Girard.  
Co.map,1923: Girard.

Girard Station: see Girard, Polk County

Approved name

Name in use Godfrey Township

Pronunciation

Feature named Township

County Polk

Location T.148 N., R. 44 W.

Names

Comments

McCauley: Godfrey Township.

Co.atlas, 1930: Godfrey Township.

U.S.Soil Map, 1933: Godfrey Township.

Upham, 425: Godfrey Township. Organized 1881. Named for Warren N. Godfrey, an early settler at the s.w. end of Maple Lake in this township.

Minn.Platsbook, 1916: Godfrey Township.

Co.map, 1923: Godfrey Township.

Approved name

Name in use Goose Lake

Pronunciation

Feature named Lake

County Polk

Location T.153 N., R.46 W., sec.12,13. Brandt Township.

Names

Comments

McCauley: Swamp.

Co.map,1923: Goose Lake.

Approved name

Name in use Gossen

Pronunciation

Feature named

County Polk

Location T.147 N., R.42 W., sec.5. Winger Township.

Names

Comments

Minn.Platsbook,1916: Gossen.

McCauley: Not shown.

Co.map,1923: Gossen.

R.R.Com.Map,1930: Gossen.

Winchell,4:pl.42: Gossen.

Approved name

Name in use Grand Forks Township

Pronunciation

Feature named Township

County Polk

Location T.152 N.,R.50 W.

Names

Comments

McCauley: Grand Forks Township.

U.S.Soil Map,1933 : Grand Forks Township.

Co.atlas,1930: Grand Forks Township.

Upham,425: Grand Forks Township. Organized 1882. Has a translated name, from the Ojibway name of the junction of the Red river and the Red Lake river, noted by Gilfillan as "Kitchi-madawang, the big forks, that is, where the rivers are so large in either fork that you don't know which to go into."

USGS,Grand Forks Quad: Grand Forks Township.

Co.map,1923: Grand Forks Township.

Minn.Platbook,1916: Grand Forks Township.

Approved name

Name in use Grand View

Pronunciation

Feature named

County Polk

Location T.148 N.,R.43 W.,sec.26. Woodside Township.

Names

Comments

Co.atlas,1930: Grand View.

McCauley: Not shown.

Approved name

Name in use Granville

Pronunciation

Feature named

County Polk

Location T.154 N.,R.50 W.,sec.17. Higdem Township.

Names

Comments

McCauley: Not shown

Minn.Platbook,1916: Granville.

Approved name

Name in use Greenview

Pronunciation

Feature named

County Polk

Location T.148 N.,R.46 W.,sec.19. Russia Township.

Names

Greenview Station

Comments

Co.atlas,1930: Greenview Station. On GN r.r.

U.S.Soil Map,1933: Greenview.

McCauley: Greenview.

R.R.Com.Map,1930: Greenview.

Co.map,1923: Greenview.

Minn.Commercial Directory,1937-38: Greenview.

Greenview Station: see Greenview, Polk County

Greenville: see Russia, Polk County

Approved name

Name in use Gregg

Pronunciation

Feature named

County Polk

Location T.147 N., R.42 W., sec.30 or 31. Winger Township.

Names

Comments

Minn. Flatbook, 1916: Gregg.

McCauley: Not shown

Collier atlas, 1914: Gregg.

Approved name

Name in use Griebrok

Pronunciation

Feature named

County Polk

Location T.150 N.,R.40 W.,sec.2. Chester.Township

Names

Comments

McCauley: Not shown.

Minn.Platsbook,1916: Griebrok.

Minn.Commercial Directory,1937-38: Griebrok

R.R.Com.Map,1930: Griebrok.

Col.map,1923: Griebrok.

Collier Atlas,1914: Griebrok.

Approved name

Name in use Gully

Pronunciation

Feature named

County Polk

Location T.150 N., R.39 W., sec.34,35. Gully Township.

Names

Comments

McCaughey: Gully. On Soo line.  
Co.atlas,1930: Gully.  
U.S.Soil Map,1933: Gully.  
Upham,425: Gully. A r.r. village. For name origin, see Gully  
Twp. q.v.  
Minn.Platbook,1916: Gully.  
Walker,Village Laws,114: Gully. Incorp July 16,1924. Sep. from  
twp.  
Co.map,1923: Gully.  
Collier Atlas,1914: Gully.

Approved name

Name in use Grove Park Township

Pronunciation

Feature named Township

County Polk

Location T.149 N.,R.43 W.

Names

Comments

McCauley: Grove Park Township.

Co.atlas,1930: Grove Park Township.

U.S.Soil Map,1933: Grove Park Township.

Upham,425: Grove Park Township. Organized 1880. Has groves bordering the n.e. part of Maple Lake, with Lakeside Park on the shore of this lake in the adjoining edge of Woodside township.

Minn.Platbook,1916: Grove Park Township.

Co.map,1923: Grove Park Township.

Approved name

Name in use Gully Township

Pronunciation

Feature named Township

County Polk

Location T.150 N1,R.39 W.

Names

Comments

McCaughey: Gully Township.  
Co.atlas,1930: Gully Township.  
U.S.Soil Map,1933: Gully Township.  
Upham,425: Gully Township. Named for a gully or ravine crossed  
at Gully railway village by the railroad, adjoining the highest  
beach ridge of the Glacial Lake Agassiz.  
Minn.Platsbook,1916: Gully Township.  
Co.map,1923: Gully Township.

Approved name

Name in use Halverson Lake

Pronunciation

Feature named Lake

County Polk

Location T.147 N.,R.43 W.,sec.5,6,7,8. Garden Township.

Names

Comments

McCauley: Halverson Lake. Wet. Meandered.

Lake Gaz: Halverson. 201.15 acres.

Co.map,1923: Unnamed.

Winchell,4:pl.62: Unnamed.

Approved name

Name in use Hammond Township

Pronunciation

Feature named Township

County Polk

Location T.148 N., R.47 W.

Names

Comments

McCauley: Hammond Township.

Co.atlas,1930: Hammond Township.

U.S.Soil Map,1933: Hammond Township.

Upham,425: Hammond Township. Organized 1880. Named for an early settler.

Minn.Platbook,1916: Hammond Township.

Co.map,1923: Hammond Township.

Approved name

Name in use **Hansville**

Pronunciation

Feature named

County **Polk**

Location

Names

Comments

Winchell, 4:pl.62: **Hansville**

Approved name

Name in use Harold

Pronunciation

Feature named

County Polk

Location T.149 N., R.46 W., sec.25. Fairfax Township.

Names

Harold Station

Comments

Co.atlas,1930: Harold Station. N.P. r.r.

U.S.Soil Map,1933: Harold.

Minn.Platbook,1916: Harold. R.45 W., Kertsonville Twp.

McCauley: Harold.

Co.map,1923: Harold.

R.R.Com.Map,1930: Harold

Minn.Com.Directory,1937-38: Harold.

Harold Station: see Harold, Polk County

Hawley: see Crookston, Polk County

Head Lake: see Bradley Lake, Polk County

Approved name

Name in use Helgeland Township

Pronunciation

Feature named Township

County Polk

Location T.154 N., R.46 W.

Names

Comments

McCauley: Helgeland Township.

Co.atlas,1930: Helgeland Township.

U.S.Soil Map,1933: Helgeland Township.

Upham,425: Helgeland Township. So named by its Norwegian people  
for the district of Helgeland in the north part of Norway.

Minn.Flatbook,1916: Helgeland Township.

Co.map,1923: Helgeland Township.

Approved name

Name in use Higdem Township

Pronunciation

Feature named Township

County Polk

Location T.154 N., R.50 W.

**Names**  
Higden Township

**Comments**  
McCauley: Higdem Township.  
Co.atlas,1930: Higdem Township.  
U.S.Soil Map,1933: Higdem Township.  
Upham,425: Higdem Township. Organized 1879. Named in honor of Arne O. Higdem, a pioneer farmer there and a member of the Board of County Commissioners.  
Minn.Flatbook,1916: Higden Township.  
Co.map,1923: Higdem Township.

Higden Township: see Higdem Township, Polk County

Approved name

Name in use Hill River

Pronunciation

Feature named

County Polk

Location †

Names

Comments

Minn. Commercial Directory, 1937-38: Hill River. On G.N. r.r.

Approved name

Name in use Hill River Lake

Pronunciation

Feature named Lake

County Polk

Location T.149 N.,R.40 W.,sec.32. Hill River Township.

Names

Comments

McCauley: Hill River Lake. Wet. Not meandered.

Lake Gaz: Hill River. 180.35 acres.

Co.map,1923: Hill River Lake.

Co.atlas,1930: Hill River Lake.

Approved name

Name in use Hill River Township

Pronunciation

Feature named Township

County Polk

Location T.149 N.,R.40 W.

Names

Comments

McCauley: Hill River Township.

Co.atlas,1930: Hill River Township.

U.S.Soil Map,1933: Hill River Township.

Upham,425: Hill River Township. Has a stream that was so named.

Minn.Flatbook,1916: Hill River Township.

Co.map,1923: Hill River Township.

Approved name

Name in use Hilligoss Lake

Pronunciation

Feature named Lake

County Polk

Location T.147 N.,R.40 W.,sec.28,32,33. Rosebud Township.

Names

Comments

McCauley: Hilligoss Lake. Wet. Meandered.  
U.S. Soil Map, 1933: Unnamed.  
Lake Gaz: Hilligoss. 141.00 acres.  
Co. map, 1923: Unnamed.

Approved name

Name in use Hillside School

Pronunciation

Feature named Rural school

County Polk

Location T.148 N., R.43 W., sec.30. Woodside Township.

Names

Comments

McCauley: Not shown.

U.S. Soil Map, 1933: Hillside School.

Approved name

Name in use Hixon

Pronunciation

Feature named

County Polk

Location T.150 N., R.47 W., sec.8. Lowell Township.

Names

Comments

McCauley: Hixon. On N.P. r.r.  
Minn. Platbook, 1916: Hixon.  
U.S. Soil Map, 1933: Hixon.  
Winchell, 4: pl. 62: Hixon.  
Co. map, 1923: Hixon.

Approved name

Name in use Hixon

Pronunciation

Feature named

County Polk

Location T.150 N.,R.47 W.,sec.21. Lowell Township

Names

Comments

<sup>18</sup>Cauley: Not shown.

Minn.Platsbook,1916: Hixon. On G.N. r.r.

Co.map,1923: Hixon.

Holmes Station: see Homes, Polk County

Approved name

Name in use Homes

Pronunciation

Feature named

County Polk

Location T.148 N., R.45 W., secs.21,22,27,28.

Names  
Holmes Station

Comments  
Winchell, 4:pl.62: Homes. NP r.r.  
Co.atlas, 1930: Holmes Station.

Approved name

Name in use Hubbard Township

Pronunciation

Feature named Township

County Polk

Location T1147 N., R. 48, 49 W.

Names

Comments

McCauley: Hubbard Township

Co. atlas, 1930: Hubbard Township.

U.S. Soil Map, 1933: Hubbard Township.

Upham, 425: Hubbard Township. Organized 1882. Named for Lucius  
F. Hubbard, governor of Minnesota, 1882-87. *First called 1871*

Minn. Platbook, 1916: Hubbard Township.

Co. map, 1923: Hubbard Township.

Approved name

Name in use Hunt

Pronunciation

Feature named

County Polk

Location T.151 N.,R.49 W.,sec.17. Huntsville Township

Names

Comments

McCauley: Hunt. On G.N. r.r.

Minn.Flatbook,1916: Hunt.

Minn.Commercial Directory,1937-38: Hunt. On G.N. r.r.

R.R Com.Map,1930: Hunt.

Comap,1923: Hunt.

Approved name

Name in use Huntsville Township

Pronunciation

Feature named Township

County Polk

Location T.151 N., R.49 W.

Names

Comments

McCauley: Huntsville Township.

Co.atlas,1930: Huntsville Township.

U.S.Soil Map,1933: Huntsville Township.

Upham,425: Huntsville Township. Organized March 17,1874. Named for Bena Hunt, one of its first settlers, who came here from Winona in 1871.

Minn.Platbook,1916: Huntsville Township.

Co.map,1923: Huntsville Township.

Approved name

Name in use Johnson Lake

Pronunciation

Feature named Lake

County Polk

Location T.148 N.,R.43 W.,sec.26,27. Woodside Township.

Names

Comments

McCauley: Unnamed. Dry. Meandered.

Lake Gaz: Johnson. 45.70 acres.

Co.map,1923: Unnamed.

Approved name

Name in use Johnson Township

Pronunciation

Feature named Township

County Polk

Location T.151 N., R.39 W.

Names

Comments

McCauley: Johnson Township.

Co.atlas,1930: Johnson Township.

U.S.Soil Map,1933: Johnson Township.

Upham, #25: Johnson Township. Organized 1898. Named for John O. Johnson, a Norwegian homesteader in Columbia Township, who then was one of the County Commissioners.

Minn.Platbook,1916: Johnson Township.

Co.map,1923: Johnson Township.

Approved name

Name in use Kankel

Pronunciation

Feature named

County Polk

Location T.148 N.,R.45 W.,sec.6. Onstad Township.

Names  
Kankel Station

Comments

Co.atlas,1930: Kankel Station.

U.S.Soil Map,1933: Kankel.

Minn.Flatbook,1916: Kankel.

McCauley: Kankel. On N.P. r.r.

Minn. Commercial Directory,1937-38: Kankel.

R.R.Com.Map,1930: Kankel.

Co.map,1923: Kankel.

Kankel Station: see Kankel, Polk County

Approved name Keller Lake

Name in use Tollefson Lake

Pronunciation

Feature named Lake

County Polk

Location T.149 N.,R.41 W.,sec.21,22,27,28. Lessor Township.

Names

Tollefson

Comments

McCauley: Tollefson Lake. Dry. Meandered.

Lake Gaz: Tollefson. 140.70 acres.

Co.map,1923: Unnamed.

Winchell,4:pl.62: Unnamed.

USBGN April through June, 1970. Decision List No. 7002.

Keller Lake: lake, 0.5 mi. long, 4 mi. N of McIntosh; Polk Co., Minn.; secs. 27 and 28, T 149 N, R 41 W, fifth principal mer.; 47° 42'00" N, 95° 54'00" W. Variant: Tollefson Lake.

Approved name

Name in use Kertsonville Township

Pronunciation

Feature named Township

County Polk

Location T.149 N.,R.45 W.

Names

Comments

McCauley: Kertsonville Township.  
Co.atlas,1930: Kertsonville Township.  
U.S.Soil Map,1933: Kertsonville Township.  
Upham,425: Kertsonville Township. Organized 1881. Named for  
one of its pioneer settlers.  
Minn.Platbook,1916: Kertsonville Township.  
Co.map,1923: Kertsonville Township.

Kettleson Lake: see Kittleson Lake, Polk County

Approved name

Name in use Key West

Pronunciation

Feature named

County Polk

Location T.152 N.,R.48 W.,sec.34. Keystone Township.

Names  
Keywest  
Key West Station

Comments  
McCauley: Key West.  
U.S. Soil Map, 1933: Key West, sec. 2, 3.  
Minn. Platbook, 1916: Key West; Keywest. Sec. 2.  
Co. atlas, 1930: Key West Station. Sec. 2.  
Collier atlas, 1914: Keywest.  
Minn. Commercial Directory, 1937-38: Keywest.  
East Grand Forks Record, 10-25-40: Key West.  
Co. map, 1923: Key West.

Key West Station: see Key West, Polk County

Approved name

Name in use **Keystone**

Pronunciation

Feature named

County **Polk**

Location <sup>T</sup>

Names

Comments

Winchell,2:pl.62: **Keystone.**

Approved name

Name in use Keystone Township

Pronunciation

Feature named Township

County Polk

Location T.152 N.,R.48 W.

Names

Comments

McCaughey: Keystone Township.

Co.atlas,1930: Keystone Township.

U.S.Scil Map,1933: Keystone Township.

Upham,425: Keystone Township. Organized 1881. Had the very large Keystone farm, owned by capitalists in Pittsburg, Pa., this farm was named for Pennsylvania, the "Keystone State."

Minn.Platbook,1916: Keystone Township.

Co.map,1923: Keystone Township.

Keywest: see Key West, Polk County

Approved name

Name in use King

Pronunciation

Feature named

County Polk

Location

Names

Comments

Winchell, 4:pl.62: King.

Approved name

Name in use King Township

Pronunciation

Feature named Township

County Polk

Location T.148 N., R.41 W.

Names

Comments

McCauley: King Township.

Co.atlas,1930: King Township.

U.S. Soil Map,1933: King Township.

Upham,426: King Township. Was named for Ephraim King, an early settler, who was the first postmaster there.

Minn.Platbook,1916: King Township.

Co.map,1923: King Township.

c

Kittelsohn Lake: see Kittleson Lake, Polk County

Approved name

Name in use Kittleson Lake

Pronunciation

Feature named Lake

County Polk

Location T.147,148 N.,R.44 W.,sec.3;34,35. Garfield;Godfrey Townships.

Names

Kittelton Lake

Kettleson Lake

Comments

McCauley: Kittleson Lake. Wet. Meandered.

Lake Gaz: Kittelson. 402.98 acres.

Co.map,1923: Kettleson Lake.

Winchell,4:pl.62: Unnamed.

Approved name

Name in use Kittson

Pronunciation

Feature named

County Polk

Location T.149 N.,R.46 W.,sec.31. Fairfax Township.

Names

Comments

McCauley: Kittson. On G.N. r.r.

Co.atlas,1930: Kittson.

U.S.Soil Map,1933: Kittson.

Upham,426: Kittson. A r.r. station. Named for Norman W. Kittson.

Minn.Flatbook,1916: Kittson.

Co.map,1923: Kittson.

"inchell,4:pl.62: Kittson.

Approved name

Name in use Knute Township

Pronunciation

Feature named Township

County Polk

Location T.148 N., R.42 W.

Names

Comments

McCaughey: Knute Township.  
Co. atlas, 1930: Knute Township.  
U.S. Soil Map, 1933: Knute Township.  
Upham, 426: Knute Township: Named for Knute Nelson, a Norwegian farmer near Fertile, who was a member of the board of county commissioners.  
Minn. Platbook, 1916: Knute Township.  
Co. map, 1923: Knute Township.

Approved name

Name in use Kohler

Pronunciation

Feature named

County Polk

Location T.152 N.,R.46 W.,sec.32. Belgium Township.

Names

Comments

McCauley: Kohler. On N.P. r.r.

Approved name

Name in use La Brie Lake

Pronunciation

Feature named Lake

County Polk, Mahnomen

Location T.146,147 N.,R.40 W.,sec.5; 32. Heier; Rosebud Townships.

Names

Comments

McCauley: La Brie Lake. Wet. Meandered.

U. S. Soil Map,1933: Unnamed.

Lake Gaz: 87.95 acres. 70.20 in Polk; 17.75 in Mahnomen.

Co.map,1923: Unnamed.

Approved name

Name in use Lakeside Park

Pronunciation

Feature named

County Polk

Location T.148 N., R.43 W., sec.41 Woodside Township

Names

Comments

Co.atlas,1930: Lakeside Park.

McCauley: Not shown!

Upham,426: Lakeside Park. On n.w. shore of Maple Lake. A village of summer homes.

Minn.Platbook,1916: Lakeside Park.

Approved name

Name in use Lawton

Pronunciation

Feature named

County Polk

Location T.149 N.,R.45 W.,sec.23. Kertsonville Township.

Names

Comments

McCauley: Not shown.

Minn.Flatbook,1916: Lawton. On G.N. r.r.

Lee: see Lees, Polk County

Approved name

Name in use Lees

Pronunciation

Feature named

County Polk

Location T.148 N., R.144 W., sec.8. Godfrey Township

Names

Lee  
Leeston

Comments

McCauley: Lee. On N.P. r.r.  
Minn. Platbook, 1916: Leeston.  
Geol. Survey, Bull. 12, Map, (1915): Lees.  
Winchell, 4:pl. 62: Lees.  
R.R. Com. Map, 1930: Lees.  
Minn. Commercial Directory, 1937-38: Lee.  
Co. map, 1923: Lees.  
Collier Atlas, 1914: Leeston.

Leeston: see Lees, Polk County

Approved name

Name in use Lengby

Pronunciation

Feature named

County Polk

Location T.147 N., R.39 W., sec.28,33. Columbia Township.

Names

Comments

McCaughey: Lengby. On G.N. r.r.

Co.atlas,1930: Lengby.

U.S.Soil Map,1933: Lengby.

Upham,426: Lengby. A r.r. village.

Minn.Flatbook,1916: Lengby.

W.L. Keenan: Named for J.A.Lengby, an official of the G.N. r.r.

Minn. Commercial Directory,1937-38: Lengby.

Collier atlas,1914: Lengby.

Walker, Village Laws,117: Lengby. Incorp Mar.9,1904. Sep.from twp

Winchell,4:pl.62: Lengby.

Co.map,1923: Lengby.

Approved name

Name in use Lessor Township

Pronunciation

Feature named Township

County Polk

Location T.149 N.,R.41 W.

Names

Comments

McCauley: Lessor Township.

Co.atlas,1930: Lessor Township.

U.S.Soil Map,1933: Lessor Township.

Upham,426: Lessor Township. Received its name, changed in spelling from Lessard, in honor of a French Canadian pioneer farmer.

Minn.Platbook,1916: Lessor Township.

Co.map,1923: Lessor Township.

Approved name

Name in use Liberty Township

Pronunciation

Feature named Township

County Polk

Location T.147 N., R.45 W.

Names

Comments

McCauley: Liberty Township.

Co.atlas,1930: Liberty Township.

U.S.Soil Map,1933: Liberty Township.

Upham,426: Liberty Township. Organized 1882. Named by its people in the petition for organization.

Minn.Flatbook,1916: Liberty Township.

Colmap,1923: Liberty Township.

Approved name

Name in use Lindsay

Pronunciation

Feature named

County Polk

Location T.149 N.,R.40 W.,sec.5. Hill River Township

Names

Comments

Minn.Platsbook,1916: Lindsay.

McCauley: Not shown.

Geol.Survey,Bull.12,Map,(1915): Lindsay.

Collier Atlas,1914: Lindsay.

Winchell,4:pl.62: Lindsay.

R.R.Com.Map,1930: Lindsay.

Co.map,1923: Lindsay.

Approved name

Name in use Lofgren Lake

Pronunciation

Feature named Lake

County Polk

Location T.147 N.,R.42 W.,sec.2. Winger Township.

Names

Comments

McCauley: Not shown.

Lake Gaz: Lofgren. 78.44 acres.

Approved name

Name in use Long Lake

Pronunciation

Feature named Lake

County Polk, Mahnomen

Location T. 146, 147 N., R. 39 W., sec. 1, 2; 36. Island Lake; Columbia Townships.

Names

Comments

McCauley: Unnamed. Wet. Meandered.  
Lake Gaz: Long. 74.90 acres. 72.75 in Mahnomen Co.;  
2.15 in Polk Co.  
Winchell, 4: pl. 62: Unnamed.  
Co. map, 1914: Unnamed.

Approved name

Name in use Lowell Township

Pronunciation

Feature named Township

County Polk

Location T.150 N.,R.47 W.

Names

Comments

McCauley: Lowell Township.

Co.atlas,1930: Lowell Township.

U.S.Soil Map,1933: Lowell Township.

Upham,426: Lowell Township. Organized 1877. Named for the city of Lowell in Massachusetts, whence some of its settlers came.

Co.map,1923: Lowell Township.

Minn.Platbook,1916: Lowell Township.

Lower Badger Creek: see card in Red Lake County

Upper Badger Creek filed in Polk County

Approved name

Name in use McIntosh

Pronunciation

Feature named

County Polk

Location T.148 N., R. 41 W., sec.16. King Township.

Names

Comments

McCauley: McIntosh. On G.N. r.r.

Co.atlas,1930: McIntosh.

U.S.Soil Map,1933: McIntosh.

Upham,426: McIntosh. A r.r. village. Named for the owner of a part of the village site, who kept a hotel there. He was of Scotch and Ojibway descent, and removed to the White Earth reservation.

Minn.Flatbook,1916: McIntosh.

Walker,Village Laws,118: McIntosh. Incorp. April 1891. Reincorp July 11,1911. Sep. from twp.

Collier atlas,1914: McIntosh.

Winchell,4:pl.62: McIntosh.

Co.map,1923: McIntosh.

Mallony: see Mallory, Polk County

Approved name

Name in use Mallory

Pronunciation

Feature named

County Polk

Location T.151 N.,R.49 W.,sec.27. Huntsville Township.

Names

Mallory

Comments

McCauley: Mallory. On G.N. r.r.

Co.atlas,1930: Mallory.

U.S.Soil Map,1933: Mallory.

Upham,426: Mallory. A r.r. village. Was named for Charles P. Mallory, a lumber merchant in Fisher. (Gives biog.sketch).

Minn.Platbook,1916: Mallory.

Winchell,4:pl.62: Mallory.

Minn.Commercial Directory,1937-38: Mallory.

Co.map,1923: Mallory.

Approved name

Name in use Maple Bay

Pronunciation

Feature named Village

County Polk

Location T.148 N.,R.44 W.,sec.14. Godfrey Township

Names  
Maplebay

Comments

McCauley: Maple Bay.  
Co.atlas,1930: Maple Bay.  
U.S.Soil Map,1933: Maplebay.  
Upham,426: Maple Bay. A village of summer homes.  
Minn.Flatbook,1916: Maple Bay.  
Co.map,1923: Maple Bay.  
Winchell,4:pl.62: Maple Bay.  
Minn.Commercial Directory,1937-38: Maple Bay. On G.N. r.r.  
Collier atlas,1914: Maplebay.

Approved name

Name in use **Maple Lake**

Pronunciation

Feature named **Lake**

County **Polk**

Location **T.148,149 N.,R.43,44 W.,sec.3,4,5,6,7,8;12,13,14;34,35. Woodside; Godfrey; Grove  
Park Townships.**

Names

Comments

McCauley: Maple Lake. Part dry. Meandered.  
Upham,425,429: Maple Lake. Has many sugar maple trees in the forest at its southeast side.  
Lake Gaz: Maple. 1,695.56 acres.  
Eddy(9-2-38): Maple Lake. 11-11. 1,695.00 acres. Outlet, creek to Red Lake River; inlet, Cable Lake.  
Co.map,1923: Maple Lake.  
Winchell,4:pl.62: Maple Lake.  
R.R.Comm.Map,1930: Maple Lake.  
Holcombe,Polk Co.,80: Maple Lake. So named from the many maple trees growing about its shores.

Approved name

Name in use Maple Lake

Pronunciation

Feature named Village

County Polk

Location

Names

Comments

Minn. Commercial Directory, 1937-38: Maple Lake. On G.N. r.r.  
4 mi. s.w. of Mentor.

Maplebay: see Maple Bay, Polk County

Approved name

Name in use **Marin**

Pronunciation

Feature named

County **Polk**

Location

Names

Comments  
Winchell, 4:pl.62: Marin.

Approved name

Name in use **Matson Lake**

Pronunciation

Feature named **Lake**

County **Polk**

Location **T.147 N., R.42 W., sec.7,8. Winger Township.**

Names

Comments

McCauley: **Matson Lake. Wet. Meandered.**

Lake Gaz: **Matson. 81.25 acres.**

Winchell, 4:pl.62: **Unnamed.**

Co.map, 1923: **Unnamed.**

Approved name

Name in use Melvin

Pronunciation

Feature named

County Polk

Location T.148 N.,R.45 W.,sec.21. Onstad Township.

Names

Comments

McCauley: Melvin. On N.P. r.r.

U.S. Soil Map, 1933: Melvin.

Minn. Platbook, 1916: Melvin.

Co. atlas, 1930: Melvin P.O.

Co. map, 1923: Melvin.

Minn. Commercial Directory, 1937-38: Melvin.

Collier atlas, 1914: Melvin.

Approved name

Name in use Mentor

Pronunciation

Feature named

County Polk

Location T.149 N.,R.43 W.,sec.22,26,27. Grove Park Township.

Names

Comments

McCauley: Mentor. On G.N. r.r.

Co.atlas,1930: Mentor.

U.S.Soil Map,1933: Mentor.

Upham,426: Mentor. A r.r. village. Named for the village of  
Mentor in northeastern Ohio.

Minn.Platbook,1916: Mentor.

Collier atlas,1914: Mentor

Walker,Village Laws,118: Mentor. Incorp June 11,1902. Sep.from  
township.

Winchell,4:pl.62: Mentor.

Co.map,1923: Mentor.

Approved name

Name in use Meos

Pronunciation

Feature named

County Polk

Location T.148 N.,R.48 W.,sec.30.

Names

Comments

Winchell,4:p1.62: Meos:

Approved name

Name in use Mitchel Lake

Pronunciation

Feature named Lake

County Polk

Location T.148,149 N.,R.42 W.,sec.4,5;33,34. Knute; Badger Townships.

Names

Comments

McCauley: Mitchel Lake. Dry. Meandered.  
Lake Gaz: Included in Badger Lake.  
Co.map,1923: Unnamed.

See also Badger Lake.

Approved name

Name in use Moe Lake

Pronunciation

Feature named Lake

County Polk

Location T.149 N.,R.39 W.,sec.9,16. Eden Township.

Names

Comments

McCauley: Moe Lake. Dry. Meandered.

Lake Gaz: Moe. 43.30 acres.

Co.map,1923: Unnamed.

Approved name

Name in use Munter Lake

Pronunciation

Feature named Lake

County Polk

Location T.149 N.,R.40 W.,sec.21,22. Hill River Township.

Names

Comments

McCauley: Munter Lake. Dry. Meandered.

Lake Gaz: Munter. 200.17 acres.

Co.map,1923: Unnamed.

Winchell,4:pl.62: Unnamed.

Approved name

Name in use Neby

Pronunciation

Feature named

County Polk

Location T.149 N.,R.49 W.,sec.25. Tynsid Township.

Names

Comments

McCauley: Not shown.

Minn.Platsbook,1916: Neby.

Winchell,4:pl.62: Neby. sec.36.

R.R.Com.Map,1930: Neby.

Co.map,1923: Neby.

Neilsville: see Nielsville, Polk County

Approved name

Name in use Nesbit

Pronunciation

Feature named

County Polk

Location T.151 N., R.48 W., sec.19. Nesbit Township.

Names

Nesbitt

Comments

McCauley: Not shown.

Minn. Platbook, 1916: Nesbit. On N.P. r.r.

Minn. Commercial Directory, 1937-38: Nesbitt.

Winchell, 4:pl.62: Nesbit.

Co. map, 1923: Nesbit.

Approved name

Name in use Nesbit Township

Pronunciation

Feature named Township

County Polk

Location T.151 N.,R.48 W.

Names

Comments

<sup>1</sup>cCauley: Nesbit Township.

Co.atlas,1920: Nesbit Township.

U.S.Soil Map,1933: Nesbit Township.

Upham,426: Nesbit Township. Organized 1880. Named for James and Robert Nesbit, brothers, born in Lanark county, Canada, who settled here in 1875.

Minn.Flatbook,1916: Nesbit Township.

Co.map,1923: Nesbit Township.

Nesbitt: see Nesbit, Polk County

Approved name

Name in use Nielsville

Pronunciation

Feature named

County Polk

Location T.147 N., R.48 W., sec.19,20,29,30. Hubbard Township.

Names

Neilsville

Comments

McCauley: Nielsville. On G.N. r.r.

Co.atlas,1930: Nielsville.

U.S.Soil Map,1933: Nielsville.

Upham,426: Nielsville. A r.r. village.

Minn.Platbook,1916: Nielsville.

Winchell,4:pl.62: Neilsville.

Walker,Village Laws,120: Nielsville. Incorp May 7,1920.

Separated from township.

Co.map,1923: Nielsville.

R.R.Com.Map,1930: Nielsville.

Collier atlas,1914: Nielsville. sec.30.

Minn.Commercial Directory,1937-38: Nielsville.

Approved name

Name in use Noble

Pronunciation

Feature named

County Polk

Location T.154 N.,R.46 W.,sec.34. Helgeland Township.

Names

Comments

Minn.Platsbook,1916: Noble

McCauley: Not shown.

Collier atlas,1914: Noble.

Minn.Commercial Directory,1937-38: Noble. On G.N. r.r.

Co.map,1923: Noble.

North Land: see Northland, Polk County

Approved name

Name in use Northland

Pronunciation

Feature named

County Polk

Location T.153 N., R.49 W., sec.18. Northland Township.

Names  
North Land

Comments  
McCauley: Northland.  
Minn.Platbook, 1916: Northland.  
U.S. Soil Map, 1933: North Land.  
Collier atlas, 1914: Northland.  
Co. map, 1923: Northland.

Approved name

Name in use Northland Township

Pronunciation

Feature named Township

County Polk

Location T.153 N.,R.49 W.

Names

Comments

McCaughey: Northland Township.  
Co.atlas,1930: Northland Township.  
U.S.Soil Map,1933: Northland Township.  
Upham,426: Northland Township. Named for Norway, the native  
land of many of its settlers.  
Minn.Platbook,1916: Northland Township.  
Co.map,1923: Northland Township.

Approved name

Name in use Noyes Junction

Pronunciation

Feature named

County Polk

Location T.150 N., R.46 W., sec.29. Crookston Township.

Names

Comments

McCauley: Noyes Junction. On G.N. r.r.

Approved name

Name in use Oak Lake

Pronunciation

Feature named Lake

County Polk

Location T.148 N.,R.42 W.,sec.1,2,11,12. Knute Township.

Names

Comments

McCauley: Oak Lake. Wet. Meandered.  
Upham,429: Oak Lake. Named for its oak groves.  
Co.atlas,1930: Oak Lake.  
Lake Gaz: Oak. 411.30 acres.  
Co.map,1923: Oak Lake.  
Winchell,4:pl.62: Unnamed.

Approved name

Name in use Olga

Pronunciation

Feature named

County Polk

Location T.149 N., R.39 W., sec.29. Eden Township

Names

Comments

Co.atlas,1930: Olga.

Minn.Platbook,1916: Olga.

Geol.Surgey,1915: Olga.

McCauley: Olga.

Winchell,4:pl.62: Olga.

R.R.Com.Map,1930: Olga.

Minn.Commercial Directory,1937-38: Olga. On Soo line.

Co.map,1913: Olga.

O'Meara Siding: see Omera, Polk County

Approved name

Name in use Omera

Pronunciation

Feature named

County Polk

Location T.152 N.,R.48 W.,sec.14. Keystone Township.

Names

O'Meara Siding

Comments

McCauley: Omera. On N.P. r.r.

U.S. Soil Map, 1933: Omera.

Minn. Platbook, 1916: Omera.

Co. atlas, 1930: O'Meara Siding.

Minn. Commercial Directory, 1937-38: Omera.

Co. map, 1923: Omera.

Approved name

Name in use Onstad Township

Pronunciation

Feature named Township

County Polk

Location T.148 N.,R.45 W.

Names

Comments

McCauley: Onstad Township.

Co.atlas,1916: Onstad Township.

U.S.Soil Map,1933: Onstad Township.

Upham,426: Onstad Township. Organized 1882. Named for Ole P. Onstad, one of its pioneer farmers, an immigrant from Norway.

Minn.Platbook,1916: Onstad Township.

Co.map,1923: Onstad Township.

Approved name

Name in use **Ovetia**

Pronunciation

Feature named

County **Polk**

Location

**Names**

**Comments**

Winchell, 4:pl.62: **Ovetia.**

Approved name

Name in use Parnell Township

Pronunciation

Feature named Township

County Polk

Location T.151 N., R.46 W.

Names

Comments

McCauley: Parnell Township.  
Co.atlas,1930: Parnell Township.  
U.S.Soil Map,1933: Parnell Township.  
Upham,426: Parnell Township. Named by settlers from Ireland for  
Charles Stewart Parnell, the Irish statesman.  
Minn.Flatbook,1916: Parnell Township.  
Co.map,1923: Parnell Township.

Approved name

Name in use Perch Lake

Pronunciation

Feature named Lake

County Polk

Location T.148 N.,R.39 W.,sec.17,20,21. Queen Township.

Names

Comments

McCauley: Perdh Lake. Wet. Meandered.

Upham,429: Perch Lake. Adjoins the west side of Cross Lake. Forms, with Connection lake, the greater part of a canoe route between Cross and Turtle lakes.

Minn.Platbook,1916: Perch Lake.

Co.atlas,1930: Perch Lake.

Lake Gaz: Perch. 155.60 acres.

Co.map,1923: Perch Lake.

Winchell,4:pl.62: Unnamed.

Approved name

Name in use **Perch Lake**

Pronunciation

Feature named **Lake**

County **Polk**

Location **T.149 N.,R.39 W.,sec.16,17. Eden Township.**

Names

Comments

McCauley: Perch Lake. Wet. Meandered.

Lake Gaz: Perch. 61.29 acres.

Winchell,4:pl.62: Unnamed.

Co.map,1923: Unnamed.

Peterson Lake:     see Store Lake, Polk County

Peterson's Lake: see Eighteen Lake, Polk County

Approved name

Name in use Poplar Lake

Pronunciation

Feature named Lake

County Polk

Location T.147 N.,R.39 W.,sec.17,18,19,20. Columbia Township.

Names

Popple Lake

Comments

McCauley: Unnamed. Dry. Not meandered.

U.S.Soil Map, 1933: Poplar Lake.

Co.atlas,1930: Popple Lake.

Co.map,1923: Unnamed.

Popple Lake: see Poplar Lake, Polk County

Approved name

Name in use Queen

Pronunciation

Feature named

County Polk

Location T.148 N.,R.39 W.,sec.2. Queen Township

Names

Comments

McCauley: Not shown.

Minn.Paatbook,1916: Queen.

Collier atlas,1914: Queen.

R.R.Com.Map,1930: Queen.

Approved name

Name in use Queen Township

Pronunciation

Feature named Township

County Polk

Location T.148 N., R.39 W.

Names

Comments

McCauley: Queen Township.

Co.atlas,1930: Queen Township.

U.S.Soil Map,1933: Queen Township.

Upham,427: Queen Township. Is the second east of King Township  
which suggested this name.

Minn.Flatbook,1916: Queen Township.

Co.map,1923: Queen Township.

Approved name

Name in use Redland

Pronunciation

Feature named

County Polk

Location T.149,150 N.,R.46,47 W.,sec.6;1;36. Fairfax,Andover, Lowell Townships.

Names

Comments

Co.map,1923: Redland. On G.N. r.r.  
Minn. Commercial Directory,1937-38: Redland.

Approved name

Name in use Reis Township

Pronunciation

Feature named Township

County Polk

Location T.147 N., R.46 W.

Names

Comments

McCauley: Reis Township.

Co.atlas,1930: Reis Township.

U.S.Soil Map,1933: Reis Township.

Upham,427: Reis Township. Organized 1880. Named for George Reis  
an early settler, who came here from Pennsylvania.

Minn.Platbook,1916: Reis Township.

Co.map,1923: Reis Township.

Approved name

Name in use Rhinehart Township

Pronunciation

Feature named Township

County Polk

Location T.151 N.,R.50 W.

Names

Comments

McCauley: Rhinehart Township.

Co.atlas, 1930: Rhinehart Township.

U.S.Soil Map, 1933: Rhinehart Township.

Upham, 427: Rhinehart Township. Named for Capt. A.C. Rhinehart, of East Grand Forks, who was a member of the board of county commissioners.

Minn.Platabook, 1916: Rhinehart Township.

USGS, Grand Forks Quad: Rhinehart Township.

Co.map, 1923: Rhinehart Township.

Rindahl: see Rindal, Polk County

Approved name

Name in use Rindal

Pronunciation

Feature named

County Polk

Location T.147 N., R.43 W., sec.33. Garden Township.

Names

Rindahl

Comments

Minn. Platbook, 1916: Rindahl.

McCauley: Rindal.

U.S. Soil Map, 1933: Rindal

Co. map, 1923: Rindal.

"inchell, 4:pl.62: Rindal.

Minn. Commercial Directory, 1937-38: Rindal. On N.P. r.r.

Roan: see Roon, Polk County

Approved name

Name in use Rockwood

Pronunciation

Feature named

County Polk

Location T.151 N., R.48 W., sec.3,4.

Names

Comments  
Winchell, 4:pl.62: Rockwood.

Rome Township: see Roome Township, Polk County

Approved name Roome Township

Name in use Roome Township

Pronunciation

Feature named Township

County Polk

Location T.149 N.,R.48 W.

---

**Names**

Rome Township

**Comments**

USGB, Sixth Report, 649: Roome: township, Polk County, Minn. (Not Rome.)

Upham, 427: Roome Township. Named for a pioneer farmer. Organized 1879.

McCauley: Roome Township.

U.S. Soil Map, 1933: Roome Township.

Minn.Platsbook,1916: Roome Township.

Co. atlas, 1930: Roome Township.

Co. map, 1923: Roome Township.

Approved name

Name in use Roon

Pronunciation

Feature named

County Polk

Location T.154<sup>4</sup> N., R. 47 W., sec. 19. Brislet Township.

Names

Roan

Comments

Minn. Platbook, 1916: Roon.

McCauley: Roan. On G. N. r.r.

U.S. Soil Map, 1933: Roon.

Minn. Commercial Directory, 1937-38: Roon.

R.R. Com. Map, 1930<sup>8</sup>: Roon.

Co. map, 1923: Roon.

Approved name

Name in use Rosebud Township

Pronunciation

Feature named Township

County Polk

Location T.147 N., R.40 W.

Names

Comments  
McCaughey: Rosebud Township.  
Co.atlas, 1930: Rosebud Township.  
U.S. Soil Map, 1933: Rosebud Township.  
Upham, 427: Rosebud Township.  
Minn. Platbook, 1916: Rosebud Township.  
Co. map, 1923: Rosebud Township.

Approved name

Name in use Ross

Pronunciation

Feature named

County Polk

Location T.150 N.,R.47 W.,sec.19. Lowell Township.

Names

Comments

McCauley: Ross. On G.N. r.r.

Approved name

Name in use Russia

Pronunciation

Feature named

County Polk

Location T.148 N.,R.46 W.,sec.18. Russia Township.

Names

Greenville

Comments

McCauley: Not shown.

Upham, 427: Russia. A r.r. village.

Minn. Platbook, 1916: Russia. On G.M. r.r.

Winchell, 4: pl. 62: Russia. sec. 5, 6, 7, 8.

Minn. Commercial Directory, 1937-38: Russia; Greenville.

Collier Atlas, 1914: Russia.

Approved name

Name in use Russia Township

Pronunciation

Feature named Township

County Polk

Location T.148 N., R.46 W.

Names

Comments

McCauley: Russia Township.  
Co.atlas,1930: Russia Township.  
U.S.Soil Map,1933: Russia Township.  
Upham,427: Russia Township. Organized 1882.  
Minn.Flatbook,1916: Russia Township.  
Co.map,1923: Russia Township.

Approved name

Name in use Sand Hill Lake

Pronunciation

Feature named Lake

County Polk, Mahnomen

Location T.146,147 N.,R.40 W.,sec.3,4,;27,28,33,34. Heier, Rosebud Townships.

Names

Sand Lake

Comments

McCauley: Sand Hill Lake. Wet. Meandered.

U.S. Soil Map, 1933: Unnamed.

Co. atlas, 1930: Sand Hill Lake.

Lake Gaz: Sand Hill. 488.27 acres. 428.93 in Polk; 59.34 in Mahnomen.

Eddy(n.d.): Sand Hill Lake. 11-17. 488.27 acres. Outlet, Sand Hill River; inlet, 3 small creeks.

Winchell, 4: pl. 62: Unnamed.

Co. map, 1923: Sand Lake.

Approved name Sand Hill River

Name in use

Pronunciation

Feature named stream

County Mahnomen, Norman and Polk

Location heading in Sand Hill Lake, flowing west to the Red River;  $47^{\circ}35'55''$  N.,  $96^{\circ}51'20''$  W.

Names

Sandhill River

Comments

USGB: Sixth Report, 665: Sandhill: river, tributary to Red River, Polk, Norman and Mahnomen Counties, Minn. (Not Sand Hill.)  
USBGN: Decision List #6503, July-Sept., 1965. Sand Hill River: stream about 65 miles long, heading in Sand Hill Lake, about 4 miles south of Fosston, and flowing generally west-northwestward to the Red River of the North about 24 miles south-southeast of Grand Forks, North Dakota; Mahnomen, Norman and Polk Counties, Minnesota;  $47^{\circ}35'55''$  N.,  $96^{\circ}51'20''$  W. Not: Sandhill River [former decision].

Sand Lake: see Sand Hill Lake, Polk, Mahnomen Counties.

Sandhill River: see Sand Hill River, Mahnomen, Norman and Polk Counties

Approved name

Name in use Sandsville Township

Pronunciation

Feature named Township

County Polk

Location T.154 N., R. 49 W.

Names

Comments

McCauley: Sandsville Township.

Co. atlas, 1930: Sandsville Township.

Upham, 427: Sandsville Township. Organized 1882. Named for Casper and Martin Sand, brothers, natives of Norway, who came here as homesteaders in 1880, opening a large stock farm. After 1888 they also conducted a meat market in Crockston.

Minn. Platbook, 1916: Sandsville Township.

Co. map, 1923: Sandsville Township.

Approved name

Name in use Sarah Bay Hill

Pronunciation

Feature named

County Polk

Location T.148 N., R. 42 W., sec. 30, n.e. Knute Township

Names

Comments  
Co. atlas, 1930: Sarah Bay Hill.  
McCauley: Not shown.

Approved name

Name in use Sarah, Lake

Pronunciation

Feature named Lake

County Polk

Location T.148 N.,R.42 W.,sec.19,20,21,28,29,30. Knute Township.

Names

Sarah Lake

Comments

McCauley: Lake Sarah. Wet. Meandered.  
Upham,429: Lake Sarah.  
Minn.Platbook,1916: Lake Sarah.  
Co.atlas,1930: Lake Sarah.  
Lake Gaz: Sarah. 476.26 acres.  
Co.map,1923: Lake Sarah.  
Winchell,4:pl.62: Unnamed.

Approved name

Name in use Scandia Township

Pronunciation

Feature named Township

County Polk

Location T.147 N., R. 47 W.

Names

Comments

McCauley: Scandia Township.

Co.atlas,1930: Scandia Township.

U.S. Soil Map,1933: Scandia Township.

Upham,427: Scandia Township. Bears the ancient name of the southern part of the peninsula of Sweden and Norway.

Minn.Platbook,1916: Scandia Township.

Co.map,1923: Scandia Township.

Approved name

Name in use **Schneider Lake**

Pronunciation

Feature named **Lake**

County **Polk**

Location **T.149 N.,R.39 W.,sec.8,9. Eden Township.**

Names

Comments

McCauley: Schneider Lake. Wet. Meandered.  
Lake Gaz: Schneider. 98.40 acres.  
Co.map,1923: Unnamed.

Approved name

Name in use Sherack

Pronunciation

Feature named

County Polk

Location T.152 N., R.48 W., sec.2. Keystone Township

Names  
Sherack Station

Comments  
McCauley: Sherack. On N.P. r.r.  
Co.atlas,1930: Sherack Station.  
U.S.Soil Map,1933: Sherack.  
Minn.Platbook,1916: Sherack.  
Minn.Commercial Directory,1937-38: Sherack.  
Co.map,1923: Sherack.

Sherack Station: see Sherack, Polk County

Shirley: see Wakeman, Polk County

Approved name

Name in use Sletten

Pronunciation

Feature named

County Polk

Location T.147 N., R.41 W., sec.20 or 21. Sletten Township.

Names

Comments

Minn. Platbook, 1916: Sletten.

U.S. Soil Map, 1933: Sletten.

McCauley: Not shown.

R.R. Com. Map, 1930: Sletten.

Co. map, 1923: Sletten.

Approved name

Name in use Sletten Township

Pronunciation

Feature named Township

County Polk

Location T.147 N., R.41 W.

Names

Comments

McCauley: Sletten Township.

Co.atlas,1930: Sletten Township.

U.S.Soil Map,1933: Sletten Township.

Upham,427: Sletten Township. Named for Paul C. Sletten, receiver of the U.S. Land office in Crookston.

Minn.Flatbook,1916: Sletten Township.

Co.map,1923: Sletten Township.

Approved name

Name in use South Crookston

Pronunciation

Feature named

County Polk

Location T.150 N., R.46, 47 W.

Names

Comments  
Sp. Laws, 1887, p. 716: South Crookston.

Approved name

Name in use South Euclid

Pronunciation

Feature named

County Polk

Location T.152 N.,R.47 W.,sec.36. Euclid Township.

Names

Comments

McCauley: Not shown.

Minn.Platbook,1916: South Euclid. On N.P. r.r.

Approved name

Name in use Sprague

Pronunciation

Feature named

County Polk

Location T150 N., R. 48 W., sec. 5. Fisher Township.

Names

Sprague

Comments

Minn. Platbook, 1916: Sprague.  
McCauley: Sprague. On G.N. r.r.  
U.S. Soil Map, 1933: Sprague.  
Co. map, 1923: Sprague  
Minn. Commercial Directory, 1937-38: Sprague.

Approved name

Name in use **Spring Lake**

Pronunciation

Feature named **Lake**

County **Polk**

Location **T.147 N.,R.39 W.,sec.32,33. Columbia Township.**

Names

Comments

McCauley: Spring Lake. Wet. Not meandered.  
U.S. Soil Map, 1933: Spring Lake.  
Co. atlas, 1930: Spring Lake.  
Co. map, 1923: Spring Lake.  
Eddy (3-15-40): Spring Lake. 11-19. 175.0 acres. Max. depth 43'.  
Outlet, Poplar River; inlet, Poplar River.

Approved name **Store Lake**

Name in use **Peterson Lake**

Pronunciation

Feature named **Lake**

County **Polk**

Location **T.149 N.,R.40 W.,sec.22. Hill River Township.**

**Names**

**Peterson Lake**

**Comments**

McCauley: Peterson Lake. Wet. Not meandered.  
USBGN April through June, 1970. Decision List No. 7002.  
Store Lake: lake, 0.4 mi. long, 8 mi. NE of McIntosh; Polk  
Co., Minn.; sec. 22, T 149 N, R 40 W, fifth principal mer.;  
47° 42' 55" N, 95° 45' 45" W. Variant: Peterson Lake.

Approved name

Name in use Sullivan

Pronunciation

Feature named

County Polk

Location T.152 N.,R.49 W.,sec.31. Sullivan Township.

Names  
Sullivans

Comments  
Minn.Platabook,1916: Sullivan. On N.P. r.r.  
McCauley: Not shown.  
U.S.Soil Map,1933: Sullivan.  
Minn.Commercial Directory,1937-38: Sullivan.  
R.R.Com.Map,1930: Sullivan.  
Co.map,1923: Sullivan.  
Winchell4:pl.62: Sullivans.

Approved name

Name in use Sullivan Township

Pronunciation

Feature named Township

County Polk

Location T.152 N.,R.49 W.

Names

Comments

McCauley: Sullivan Township.

Co.atlas,1930: Sullivan Township.

U.S.Soil Map,1933: Sullivan Township.

Upham,427: Sullivan Township. Organized 1880. Named for Timothy Sullivan, Municipal judge in East Grand Forks.

Minn.Platbook,1916: Sullivan Township.

Co.map,1923: Sullivan Township.

Sullivans: see Sullivan, Polk County

Approved name

Name in use Tabor

Pronunciation

Feature named

County Polk

Location T.153 N., R.48 W., sec.8. Tabor Township.

Names

Comments

U.S. Soil Map, 1933: Tabor.

Minn. Platbook, 1916: Tabor.

McCauley: Tabor.

Co. atlas, 1930: Tabor P.O.

Collier atlas, 1914: Tabor.

Minn. Commercial Directory, 1937-38: Tabor.

Co. map, 1923: Tabor P.O.

Approved name

Name in use Tabor Township

Pronunciation

Feature named Township

County Polk

Location T.153 N., R.48 W.

Names

Comments

McCauley: Tabor Township.

Co.atlas,1930: Tabor Township.

U.S.Soil Map,1933: Tabor Township.

Upham,427: Tabor Township. Was settled by Bohemians and named for a city of Bohemia.

Minn.Flatbook,1916: Tabor Township.

Co.map,1923: Tabor Township.

Approved name

Name in use Tee Lake

Pronunciation

Feature named Lake

County Polk

Location T.147 N.,R.42 W.,sec.3,10. Winger Township.

Names

Comments

McCauley: Tee Lake. Wet. Meandered.

Lake Gaz: Tee. 133.25 acres.

Winchell,4:pl.62: Unnamed.

Co.map,1923: Unnamed.

Approved name

Name in use Theodore

Pronunciation

Feature named

County Polk

Location T.148 N., R.39 W., sec.35. Queen Township.

Names

Comments

McCauley: Not shown.

Minn. Platbook, 1916: Theodore.

Minn. Commercial Directory, 1937-38: Theodore. On G.N. r.r.

R.R. Com. Map, 1930: Theodore.

Co. map, 1923: Theodore.

Approved name

Name in use Tilden

Pronunciation

Feature named

County Polk

Location T.149 N., R. 44 W., sec. 21. Tilden Township

Names  
Tilden Junction

Comments  
Co. atlas, 1930: Tilden.  
U.S. Soil Map, 1933: Tilden Junction.  
Minn. Platbook, 1916: Tilden  
McCauley: Tilden. N.P.r.r. ; G.N. r.r.  
Winchell, 4: pl. 62: Tilden.  
Minn. Commercial Directory, 1937-38: Tilden Junction.  
Co. map, 1923: Tilden Junction.  
R.R. Com. Map, 1930: Tilden Junction.

Tilden Junction: see Tilden, Polk County

Approved name

Name in use Tilden Township

Pronunciation

Feature named Township

County Polk

Location T.149 N.,R.44 W.

Names

Comments

McCauley: Tilden Township.

Co.atlas,1930: Tilden Township.

U.S.Soil Map,1933: Tilden Township.

Upham,427: Tilden Township. Organized 1882. Named for Samuel

J. Tilden (1814-1886), Democratic candidate for president 1876.

Minn.Platbook,1916: Tilden Township.

Co.map,1923: Tilden Township.

Tollefson Lake:      see Keller Lake, Polk County

Approved name

Name in use Trail

Pronunciation

Feature named

County Polk

Location T.150 N.,R.39 W.,sec.30. Gully Township.

Names

Comments

McCauley: Trail. On Soo line.

Co.atlas,1930: Trail.

U.S.Soil Map,1933: Trail.

Upham,427: Trail. A r.r. village. Named for its location where a former trail between the Red river valley and the Red Lake Indian Agency was crossed by the railroad.

Minn.Flatbook,1916: Trail.

Minn. Commercial Directory,1937-38: Trail.

R.R.Com.Map,1930: Trail.

Co.map,1923: Trail.

Approved name

Name in use Turtle Lake

Pronunciation

Feature named Lake

County Polk

Location T.148 N., R.39 W., sec.19,20,29,30. Queen Township.

Names

Comments

McCauley: Turtle Lake. Wet. Meandered.

Upham,429: Turtle Lake. A mile west of Cross Lake. Is translated from the Ojibways, their name, noted by Gilfillan, being "Mekinako Sagaigun," or Turtle Lake, from its form, which seen from a canoe in the middle, closely resembles a turtle.

Co.atlas,1930: Turtle Lake.

Minn.Platbook,1916: Turtle Lake.

Lake Gaz: Turtle. 620.85 acres.

Co.map,1923: Turtle Lake.

Winchell,4:pl.62: Unnamed.

Eddy(n.d.): Turtle Lake. 11-4. 620.85 acres. Outlet, to Cross Lake, etc.;inlet, None.

Approved name

Name in use Twenty-eight Lake

Pronunciation

Feature named Lake

County Polk

Location T.149 N.,R.40 W.,sec.21,28. Hill River Township.

Names

Comments

McCaughey: Unnamed. Part dry. Meandered.

Lake Gaz: Twenty-eight. 266.35 acres.

Co.map,1923: Unnamed.

Winchell,4:pl.62: Unnamed.

Approved name

Name in use Tynsid Township

Pronunciation

Feature named Township

County Polk

Location T.149 N1, R.49 W.

Names

Comments

McCauley: Tynsid Township.

Co.atlas,1930: Tynsid Township.

U.S.Soil Map,1933: Tynsid Township.

Upham,427: Tynsid Township. Organized 1879. First settled 1871.

Named for Tonset, a railway village in Norway about 100 miles south of Trondhjem. It was thus incorrectly written in the petition for the townships organization.

Minn.Platbook,1916: Tynsid Township.

Co.map,1923: Tysid Township.

Approved name

Name in use Union Lake

Pronunciation

Feature named Lake

County Polk

Location T.147,148 N.,R.42,43 W. Garden; Knute; Woodside Townships.

Names

Uplop Lake

Comments

McCauley: Union Lake. Part Dry. Meandered.

Upham,429: Union Lake. Named for its comprising three wide parts united by straits.

U.S.Soil Map,1933: Union Lake.

Co.atlas,1930: Union Lake.

Minn.Platbook,1916: Union Lake; Uplop Lake.

Lake Gaz: Union. 1,057.86 acres.

Winchell,4:pl.62: Unnamed.

Co.map,1923: Union Lake.

Eddy(9-2-38): Union Lake. <sup>11-22</sup> 1,057.8 acres. Max. depth 74'.

Outlet, to Sand Hill River; inlet, Union Lake (East Arm) and a chain of small lakes.

Approved name

Name in use Union Lake (East Arm)

Pronunciation

Feature named Lake

County Polk

Location T.147,148 N.,R.42,43 W., (?). See Union Lake.

Names

Comments

11-22 A.

Eddy(9-26-39): Union Lake (East Arm). / Acreage of this lake included in Union Lake. Max. depth 17'. Near Erskine. Outlet, to Union Lake to Sand Hill River; inlet, chain of small lakes.

See also Union Lake.

Approved name

Name in use **Unnamed Lake**

Pronunciation

Feature named **Lake**

County **Polk**

Location **T.147 N., R.39 W., sec.8,17. Columbia Township.**

Names

Comments

**McCauley: Unnamed. Dry. Not meandered.  
Co.map,1923: Unnamed.**

Uplow Lake: see Union Lake, Polk County

Approved name Upper Badger Creek

Name in use

Pronunciation

Feature named Stream

County Polk

Location 7 mi. long, heads in Badger Lake at  $47^{\circ} 41' 07''$  N,  $96^{\circ} 00' 45''$  W, flows NW to Beau Gerlot Creek 2 1/2 mi. E of Crookston; sec. 1, T 149 N, R 43 W;  $47^{\circ} 45' 20''$  N,  $96^{\circ} 06' 09''$  W.

Names

Comments

Badger Creek

USGB Decision List No. 6702 April through June, 1967. Upper Badger Creek: stream, 7 mi. long, heads in Badger Lake at  $47^{\circ} 41' 07''$  N,  $96^{\circ} 00' 45''$  W, flows NW to Beau Gerlot Creek 2 1/2 mi. E of Crookston; Polk Co., Minn.; sec. 1, T 149 N, R 43 W, fifth principal mer.;  $47^{\circ} 45' 20''$  N,  $96^{\circ} 06' 09''$  W. Not: Badger Creek.

Approved name

Name in use Valley

Pronunciation

Feature named

County Polk

Location T.147 N., R.43 W., sec.19. Garden Township

Names

Comments

McCauley: Not shown.  
Minn.Flatbook, 1916: Valley.  
Co.map, 1923: Valley.  
R.R.Com.Map, 1930: Valley.  
Winchell, 4:pl.62: Valley.

Approved name

Name in use Vannet

Pronunciation

Feature named

County Polk

Location T150 N., R.48 W., sec.3, n.w. Fisher Township.

Names

Vannet Siding.

Comments

U.S. Soil Map, 1933: Vannet.

McCauley: Not shown.

Minn. Platbook, 1916: Vannet, N.P. r.r.

Co. atlas, 1930: Vannet Siding.

Co. map, 1923: Vannet.

Minn. Commercial Directory, 1937-38: Vannet.

R.R. Com. Map, 1930: Vannet.

Vannet Siding: see Vannet, Polk County

Approved name

Name in use Vineland Township

Pronunciation

Feature named Township

County Polk

Location T.148 N., R. 48, 49 W.

Names

Comments

McCauley: Vineland Township.

Co.atlas, 1930: Vineland Township.

U.S.Soil Map, 1933: Vineland Township.

Upham, 427: Vineland Township. Organized 1876. Named in compliment to Leif Steenerson, its first settler, who took a homestead claim here in May 1871. The name refers to the voyage of Lief Ericson from Greenland.

Minn.Platbook, 1916: Vineland Township.

Co.map, 1923: Vineland Township.

Wadke: see Wanke, Polk County

Approved name

Name in use Wakeman

Pronunciation

Feature named

County Polk

Location T.151 N.,R.47 W.,sec.25. Fanny Township.

Names

Shirley.

Comments

Co.atlas,1930: Wakeman.  
McCauley: Wakeman. On G.N. r.r.  
Upham,427: Shirley. A r.r. station.  
U.S.Soil Map,1933: Shirley.  
Minn.Platbook,1916: Shirley.  
Minn.Commercial Directory,1937-38: Shirley.  
Winchell,4:pl.62: Shirley.  
Co.map,1923: Shirley.

Approved name

Name in use Walkerton

Pronunciation

Feature named

County Polk

Location T.151 N., R.48 W., sec.5. ~~Ne~~Nesbit Township.

Names

Walkerton Siding

Comments

U.S. Soil Map, 1933: Walkerton.

McCauley: Walkerton. NP r.r.

Co. map, 1930: Walkerton Siding.

Minn. Platbook, 1916: Walkerton. sec.5.

Minn. Commercial Directory, 1937-38: Walkerton.

R.R. Com. Map, 1930: Walkerton.

Co. map, 1923: Walkerton.

Walkerton Siding: see Walkerton, Polk County

Approved name

Name in use Wanke

Pronunciation

Feature named

County Polk

Location T.151 N., R.39 W., sec.22. Johnson Township

Names

Wadke

Comments

Minn.Platsbook,1916: Wanke.

McCauley: Not shown.

Collier atlas,1914: Wadke.

Minn. Commercial Directory,1937-38: Wanke. Soo line.

R.R.Com.Map,1930: Wanke.

Co.map,1923: Wanke.

Approved name

Name in use **White Fish Lake**

Pronunciation

Feature named **Lake**

County **Polk**

Location **T.147,148 N.,R.39 W.,sec.5;32. Queen, Columbia Townships.**

**Names**

**Whitefish Lake.**

**Comments**

**McCauley: White Fish Lake. Wet. Meandered.**

**Upham,429: White Fish Lake. Is one of the sources of Poplar River.**

**U.S.Soil Map,1933: White Fish Lake.**

**Co.atlas,1930: White Fish Lake.**

**Lake Gaz: White Fish. 204.05 acres.**

**Winchell,4:pl.62: Unnamed.**

**Co.map,1923: Whitefish Lake.**

Whitefish Lake: see White Fish Lake, Polk County

Approved name

Name in use Wig

Pronunciation

Feature named

County Polk

Location T.150 N., R.49 W., sec.33. Bygland Township

Names

Comments

McCauley: Not shown.  
Minn.Platsbook,1916: Wig.  
R.R.Com.Map,1930: Wig.  
Co.map,1923: Wig.

Approved name

Name in use **Willewater**

Pronunciation

Feature named

County **Polk**

Location **T.148 N., R.42 W., sec.14.**

Names

Comments  
**Minchell, 4:pl.62: Willewater.**

Approved name

Name in use Winger

Pronunciation

Feature named

County Polk

Location T.147 N., R.42 W., sec.22. Winger Township.

Names

Comments

Co.atlas,1930: Winger.

U.S. Soil Map,1933: Winger.

Minn.Platsbook,1916: Winger.

McCaughey: Winger. SootLine R.R.

R.R. Com.Map,1930: Winger.

Co.map,1923: Winger.

Winchell,4:pl.62: Winger. Sec.24.

Walker, Village Laws,125: Winger. Incorp. Jan.5.1921. Sep. from  
twp. Feb.19,1921.

Approved name

Name in use Winger Township

Pronunciation

Feature named Township

County Polk

Location T.147 W., S.42 W.

Names

Comments

McCauley: Winger Township.

Co.atlas,1930: Winger Township.

U.S.Soil Map,1933: Winger Township.

Upham,428: Winger Township. Named by Norwegian settler, for a group of farms in the valley district called Gudbrandsdal in central Norway.

Minn.Platbook,1916: Winger Township.

Co.map,1923: Winger Township.

Approved name

Name in use Woodside

Pronunciation

Feature named

County Polk

Location T.148 N.,R.43 W. sec.23. Woodside Township.

Names

Comments

Minn.Flatbook,1916: Woodside.

U.S.Soil Map,1933: Woodside.

McCauley: Woodside.

Co.map,1923: Woodside.

Winchell,4:pl.62: Woodside.

Approved name

Name in use Woodside Township

Pronunciation

Feature named Township

County Polk

Location T.148 N., R.43 W.

Names

Comments

McCaughey: Woodside Township.

Co.atlas,1930: Woodside Township.

U.S. Soil Map,1933: Woodside Township.

Upham,428: Woodside Township. Organized 1882. Lies mainly on the wooded southeastern side of Maple Lake, which is bordered westward by the vast prairie area of the Red river valley.

Minn. Flatbook,1916: Woodside Township.

Co.map,1923: Woodside Township.

POLK COUNTY

Unfinished File

T147-R39

P  
olk County

POPE COUNTY

References

Kanabec County Times, a newspaper

Minnesota Session Laws  
Minnesota Legislative Department

Walker, Harvey-Village Laws & Government  
in Minnesota 1927

Winchell, N.H. Assisted by Warren Upham  
The Geological & Natural History Survey  
of Minnesota - Geology of Minnesota

Upham, Warren-Minnesota Geographic Names;  
Their origin & historic significance

Andreas, A.T. - Illustrated Historical  
Atlas of the State of Minnesota 1874

Department of Drainage & Waters - 1928  
Gazetteer of Meandered Lakes of Minn.

Minnesota Historical Society  
Minnesota Historical Society Bulletin

Minnesota State Commercial Directory  
1937-38-Service Pub.Co.Mpls.Minn.

P.F. Collier & Son 1914 Atlas - New  
Encyclopedic Atlas & Gazetteer

State of Minnesota-Highway Department  
1940 Highway Map

Railroad Commissioner's Map of Minnesota  
1930 McGill-Warner Co.

Eddy, Dr. Samuel - Unpublished records  
in Dr. Eddy's office

McGill-Warner Co.-Standard Map of  
Pope County 1938

Hughes, Daisy Ellen-Builders of Pope County

Minnesota Map Publishing Co.  
Standard Map of Pope County 1913

St. Paul Daily Pioneer, a newspaper

The Minneapolis Tribune, a newspaper

The Montevideo American, a newspaper

Abbreviation Used

Kan.Co.Times (date)

\_\_\_\_ Session Laws (date, Chap. page)

Walker's Village Laws

Winchell's Geol. of Minn.

Upham

Andreas 1874 Atlas

1928 Lake Gazetteer

M.H.S. Quarterly Vol. \_\_\_\_\_

Ser. Dir. 1937-38

P.F. Collier & Son 1914 Atlas

PLACE NAMES STUDY MAP No. 2  
Minn. 1940 Tourist Hwy. Map

PLACE NAMES STUDY MAP No. 3  
1930 R.R. Comm. Map of Minn.

Eddy's Lake Surv (Lake # Dist. #)

McGill-Warner Co. 1938 Co. Map

Hughes - Builders 1930

Co. Map 1913 M.M. Pub. Co.

St. Paul Daily Pioneer (date)

Mpls. Trib. (date)

The Montevideo American (date)

## POLK COUNTY

References

Minnesota Annals (Various newspapers)

Holcombe, Maj. R. I. - History & Biography of Polk County, Minnesota

Minnesota Session Laws  
Minnesota Legislative Department

Department of Drainage & Waters - 1928  
Gazetteer of Meandered Lakes of Minn.

U.S. Geographic Board - Sixth report of the  
U.S. Geographic Board

State of Minnesota-Highway Department  
1941 Official Highway Map

U.S. Geological Survey, North Dakota-Minnesota,  
Grand Forks Quadrangle

Walker, Harvey-Village Laws & Government  
in Minnesota 1927

Minnesota in Three Centuries

Kanabec County Times, a newspaper

The Minneapolis Tribune, a newspaper

Crookston Daily Times, a newspaper

Holt, A. H. - American Place Names

Minnesota Historical Society  
Minnesota Historical Society Bulletin

Bryant, Charles S.-History of Rice County

Neill, E. D. - History of Fillmore County

Eddy, Dr. Samuel-Unpublished records in  
Dr. Eddy's office

Railroad Commissioner's Map of Minnesota  
1930 McGill-Warner Co.

McGill-Warner Co.-Standard Map of Polk,  
Pennington and Red Lake Counties 1923

Abbreviation Used

Minn. Annals (Newspaper, date)

Holcombe-Hist. Polk Co.

\_\_\_\_ Session Laws (Date, chap. page)

1928 Lake Gazetteer

6th. Report U.S. Geog. Bd.

PLACE NAMES STUDY MAP No. 1  
Official 1941 Highway Map

Grand Forks Quad. Map 1934-38

1927 Walker's Village Laws

Minn. 3 Cent. Vol. \_\_\_\_\_

Kan. Co. Times (date)

Mpls. Trib. (date)

Crookston Daily Times (date)

Am. Place Names-A. H. Holt

M. H. S. Quarterly Vol. \_\_\_\_\_

Bryant's Rice Co.

Neill's Fillmore Co. Hist.

Eddy's Lake Surv. (Lake # Dist. #)

PLACE NAMES STUDY MAP No. 3  
1930 R. R. Comm. Map of Minn.

1923 McGill-Warner Map of Polk, Pennington  
and Red Lake Counties

References

Upham, Warren-Minnesota Geographic Names;  
Their origin and historic significance

Minnesota State Commercial Directory  
1937-38-Service Publishing Co. Mpls. Minn.

P.F. Collier & Son-1914 Atlas - New  
Encyclopedic Atlas & Gazetteer

Report of the Water Resources Investigation  
1909-12. State Drainage Commission in  
co-operation with the U.S. Geological Survey

State of Minnesota-Highway Department  
1940 Highway Map

McGill-Warner Co.-Standard Map of  
Polk County 1923

Abbreviation Used

Upham

Ser. Dir. 1937-38

P.F. Collier & Son 1914 Atlas

1909-12 Report Water Resources Invest.  
State Drainage Comm.

PLACE NAMES STUDY MAP No. 2  
Minn. 1940 Tourist Hwy. Map

McGill-Warner Co. 1923 Co. Map

Approved name

Name in use **Unnamed Lake**

Pronunciation

Feature named **Lake**

County **Polk**

Location **T.147 N., R.39 W., sec.17. Columbia Township.**

Names

Comments

**McCauley: Unnamed. Dry. Not meandered.**

Approved name

Name in use Unnamed Lake

Pronunciation

Feature named Lake

County Polk

Location T.147 N.,R.39 W.,sec.20,21. Columbia Township.

Names

Comments

McCauley: Unnamed. Wet. Not meandered.

Approved name

Name in use Unnamed Lake

Pronunciation

Feature named Lake

County Polk

Location T.147 N., R.39 W., sec.22,23. Columbia Township.

Names

Comments

McCauley: Not shown.

Co.map, 1923: Unnamed.

Approved name

Name in use **Unnamed Lake**

Pronunciation

Feature named **Lake**

County **Polk**

Location **T.147 N., R.39 W., sec.28. Columbia Township.**

Names

Comments

**McCauley: Unnamed. Wet. Not meandered.**

Approved name

Name in use **Unnamed Lake**

Pronunciation

Feature named **Lake**

County **Polk**

Location **T.147 N.,R.39 W.,sec.28,29. Columbia Township.**

Names

Comments

McCauley: Unnamed. Dry. Not meandered.  
Co.map,1923: Unnamed.

Approved name

Name in use **Unnamed Lake**

Pronunciation

Feature named **Lake**

County **Polk**

Location **T.147 N., R.39 W., sec.29,30. Columbia Township.**

Names

Comments

McCauley: Unnamed. Dry. Not meandered.  
Co.map, 1923: Unnamed.

Approved name

Name in use Unnamed Lake

Pronunciation

Feature named Lake

County Polk

Location T.147 N., R.39 W., sec.35,36. Columbia Township.

Names

Comments

McCauley: Unnamed. Dry. Not meandered.  
Co.map,1923: Unnamed.

Approved name

Name in use **Unnamed Lake**

Pronunciation

Feature named **Lake**

County **Polk**

Location **T.147 N.,R.39,40 W.,sec.7,18;12,13. Columbia, Rosebud Townships.**

Names

Comments

**McCauley: Unnamed. Wet. Not meandered.  
Co.map,1923: Unnamed.**

Approved name

Name in use **Unnamed Lake**

Pronunciation

Feature named **Lake**

County **Polk**

Location **T.147 N., R.39,40 W., sec.18;13. Columbia, Rosebud Townships.**

Names

Comments

**McCauley: Unnamed. Dry. Not meandered.  
Co.map,1923: Unnamed.**

Approved name

Name in use **Unnamed Lake**

Pronunciation

Feature named **Lake**

County **Polk**

Location **T.147,148 N.,R.39,40 W.,sec.6;1;31;36. Columbia,Rosebud,Queen,Brandsvold Twps.**

Names

Comments

McCauley: Unnamed. Dry. Not meandered.  
Co.map,1923: Unnamed.

6. SOURCE COUNTY Polk<sup>o</sup> MOUTH COUNTY Red Lake<sup>o</sup> COUNTY \_\_\_\_\_  
STREAM \_\_\_\_\_<sup>x</sup> Co. atlas 1930

NAME POPLAR River<sup>o</sup> REF Upham 478 - McCantley map Polk  
U.S. Soil map 1933 Red Lake 3 10  
o Geol. Survey 1915 (page) \_\_\_\_\_

PRON \_\_\_\_\_ MILES \_\_\_\_\_

OTHER NAMES POPPLE River<sup>x</sup>

SOURCE Poplar Lake<sup>o</sup> SEC 18 T 147N R 39W TWP Columbia<sup>x</sup>  
White Fish Lake<sup>x</sup> 5<sup>x</sup> o<sup>x</sup> o<sup>x</sup>

DIRECTION & AREA DRAINED Flows Northwest<sup>o</sup>

MOUTH Clearwater river<sup>o</sup> SEC 6 T 150N R 42W TWP Poplar River<sup>o</sup>  
Hill river<sup>o</sup>

Description & Name Origin Is a translation of the Ojibway name, ASADI ZIGI.

*B. Keenan*

6.

NAME \_\_\_\_\_ (stream) \_\_\_\_\_ CO Polk ✓

PRON \_\_\_\_\_ REF County Map 1943 McGill Warren  
\_\_\_\_\_ (page) \_\_\_\_\_

OTHER NAMES \_\_\_\_\_

SOURCE \_\_\_\_\_ ? \_\_\_\_\_ MOUTH COUNTY Polk. MILES \_\_\_\_\_

SOURCH \_\_\_\_\_ ? \_\_\_\_\_ SEC \_\_\_\_\_ T \_\_\_\_\_ R \_\_\_\_\_ TWP \_\_\_\_\_

DIRECTION & AREA DRAINED Flows n. Enters Columbia Twp. at Sec. 34 T. 147 R. 39

MOUTH Poplar River SEC 6 T 147 R 39 TWP Columbia

Name Origin & Remarks: Flows thru Spring Lake and two unnamed lakes. 9/9/41  
JEA

14

RECEIVED  
MAY 19 1944

FROM

SEC

1

2

3

VERY DELETED  
DISPATCH #

SOURCE

SEC

1

2

3

CONFIDENTIAL  
SOURCE

CONFIDENTIAL  
SOURCE

CONFIDENTIAL  
SOURCE

RECEIVED  
MAY 19 1944

FROM

SEC

(RECEIVED)

TO

SEC

T147-R40

Approved name

Name in use **Unnamed Lake**

Pronunciation

Feature named **Lake**

County **Polk**

Location **T.147 N.,R.40 W.,sec. 1. Rosebud Township.**

Names

Comments

**McCauley: Unnamed. Dry. Not meandered.**

Approved name

Name in use Unnamed Lake

Pronunciation

Feature named Lake

County Polk

Location T.147 N.,R.40 W.,sec.1,2. Rosebud Township.

Names

Comments

McCauley: Unnamed. Dry. Not meandered.  
Co.map,1923: Unnamed.

Approved name

Name in use **Unnamed Lake**

Pronunciation

Feature named **Lake**

County **Polk**

Location **T.147 N.,R.40 W.,sec.2,3,10,11. Rosebud Township.**

Names

Comments

**McCauley: Not shown.  
Co.map,1923: Unnamed.**

Approved name

Name in use **Unnamed Lake**

Pronunciation

Feature named **Lake**

County **Polk**

Location **T.147 N.,R.40 W.,sec.3. Rosebud Township.**

Names

Comments

**McCauley: Unnamed. Wet. Not meandered.**

Approved name

Name in use **Unnamed Lake**

Pronunciation

Feature named **Lake**

County **Polk**

Location **T.147 N., R.40 W., sec.5,6. Rosebud Township.**

Names

Comments

**McCauley: Unnamed. Wet. Not meandered.  
Co.map,1923: Unnamed.**

Approved name

Name in use **Unnamed Lake**

Pronunciation

Feature named **Lake**

County **Polk**

Location **T.147 N., R.40 W., sec.6. Rosebud Township.**

Names

Comments

**McCauley: Unnamed. Wet. Not meandered.**

Approved name

Name in use **Unnamed Lake**

Pronunciation

Feature named **Lake**

County **Polk**

Location **T.147 N.,R.40 W.,sec.11,12. Rosebud Township.**

Names

Comments

**McCauley: Unnamed Lake. Dry. Not meandered.  
Co.map,1923: Unnamed.**

Approved name

Name in use **Unnamed Lake**

Pronunciation

Feature named **Lake**

County **Polk**

Location **T.147 N., R.40 W., sec.13 n., Rosebud Township.**

Names

Comments

**McCauley: Unnamed. Wet. Not meandered.**

Approved name

Name in use **Unnamed Lake**

Pronunciation

Feature named **Lake**

County **Polk**

Location **T.147 N.,R.40 W.,sec.13 c.,Rosebud Township.**

Names

Comments

**McCauley: Unnamed Lake. Wet. Not meandered.**

Approved name

Name in use **Unnamed Lake**

Pronunciation

Feature named **Lake**

County **Polk**

Location **T.147 N.,R.40 W.,sec.15 n.,Rosebud Township.**

Names

Comments

**McCauley: Unnamed. Wet. Not meandered.**

Approved name

Name in use **Unnamed Lake**

Pronunciation

Feature named **Lake**

County **Polk**

Location **T.147 N.,R.40 W.,sec.15 s.,Rosebud Township.**

Names

Comments

**McCauley: Unnamed. Wet. Not meandered.  
Co.map,1923: Unnamed.**

Approved name

Name in use **Unnamed Lake**

Pronunciation

Feature named **Lake**

County **Polk**

Location **T.147 N.,R.40 W.,sec.16,21. Rosebud Township.**

Names

Comments

**McCauley: Unnamed. Dry. Not meandered.  
Co.map,1923: Unnamed.**

Approved name

Name in use **Unnamed Lake**

Pronunciation

Feature named **Lake**

County **Polk**

Location **T.147 N.,R.40 W.,sec.17,20. Rosebud Township.**

Names

Comments

**McCaughey: Unnamed. Dry. Not meandered.**

Approved name

Name in use **Unnamed Lake**

Pronunciation

Feature named **Lake**

County **Polk**

Location **T.147 N., R.40 W., sec.19 n., Rosebud Township.**

Names

Comments

**McCauley: Unnamed. Wet. Not meandered.  
Co.map, 1923: Unnamed.**

Approved name

Name in use **Unnamed Lake**

Pronunciation

Feature named **Lake**

County **Polk**

Location **T.147 N.,R.40 W.,sec.19 c.,Rosebud Township.**

Names

Comments

**McCauley: Unnamed. Dry. Not meandered.  
Co.map,1923: Unnamed.**

Approved name

Name in use **Unnamed Lake**

Pronunciation

Feature named **Lake**

County **Polk**

Location **T.147 N., R.40 W., sec.19,20. Rosebud Township.**

Names

Comments

**McCauley: Unnamed. Wet. Not meandered.**

Approved name

Name in use **Unnamed Lake**

Pronunciation

Feature named **Lake**

County **Polk**

Location **T.147 N., R.40 W., sec.20,28,29. Rosebud Township.**

Names

Comments

**McCauley: Unnamed. Wet. Not meandered.  
Co.map,1923: Unnamed.**

Approved name

Name in use **Unnamed Lake**

Pronunciation

Feature named **Lake**

County **Polk**

Location **T.147 N., R.40 W., sec.21. Rosebud Township.**

Names

Comments

**McCauley: Unnamed. Wet. Not meandered.**

Approved name

Name in use **Unnamed Lake**

Pronunciation

Feature named **Lake**

County **Polk**

Location **T.147 N.,R.40 W.,sec.21,28 e. Rosebud Township.**

Names

Comments

**McCauley: Unnamed. Wet. Not meandered.**

Approved name

Name in use **Unnamed Lake**

Pronunciation

Feature named **Lake**

County **Polk**

Location **T.147 N., R.40 W., sec.21,28 w. Rosebud Township.**

Names

Comments

**McCauley: Unnamed. Wet. Not meandered.**

Approved name

Name in use **Unnamed Lake**

Pronunciation

Feature named **Lake**

County **Polk**

Location **T.147 N.,R.40 W.,sec.22,27,28. Rosebud Township.**

Names

Comments

**McCauley: Unnamed. Dry. Not meandered.**

Approved name

Name in use Unnamed Lake

Pronunciation

Feature named Lake

County Polk

Location T.147 N., R.40 W., sec.24. Rosebud Township.

Names

Comments

McCauley: Unnamed. Wet. Not meandered.  
Co.map,1923: Unnamed.

Approved name

Name in use Unnamed Lake

Pronunciation

Feature named Lake

County Polk

Location T.147 N.,R.40 W.,sec.25,26. Rosebud Township.

Names

Comments

McCauley: Unnamed. Dry. Not meandered.  
Co.map,1923: Unnamed.

Approved name

Name in use Unnamed Lake

Pronunciation

Feature named Lake

County Polk

Location T.147 N.,R.40 W.,sec.30. Rosebud Township.

Names

Comments

McCauley: Unnamed. Wet. Not meandered.  
Co.map,1923: Unnamed.

Approved name

Name in use Unnamed Lake

Pronunciation

Feature named Lake

County Polk

Location T.147 N., R.40, 41 W., sec.18;13. Rosebud; Sletten Townships.

Names

Comments

McCauley: Unnamed. Wet. Not meandered.  
Co.map, 1923: Unnamed.

Approved name

Name in use Unnamed Lake

Pronunciation

Feature named Lake

County Polk

Location T.147,148 N.,R.40 W.,sec.4;33. Rosebud; Brandsvold Townships.

Names

Comments

McCauley: Unnamed. Dry. Not meandered.  
Co.map,1923: Unnamed.

Approved name

Name in use **Unnamed Lake**

Pronunciation

Feature named **Lake**

County **Polk**

Location **T.147,148 N.,R.40,41 W.,sec.6;1;31;36. Rosebud,Sletten,Brandsvold, King Townships.**

Names

Comments

**McCauley: Unnamed. Dry. Not meandered.  
Co.map,1923: Unnamed.**

6. SOURCE COUNTY Polk MOUTH COUNTY Polk COUNTY Polk  
 STREAM SAND Hill River REF Nash 478-479 Co. atlas 1930 • U. S. Soil map 1933  
 NAME SAND Hill River Min. Plat 1916  
 (page) McCauley map Polk

PRON \_\_\_\_\_ MILES \_\_\_\_\_

OTHER NAMES • SAND Hill Creek (so named in Liberty, Sup. T. 147 R. 45)  
 • Sand Hill Lake • 21.14+23 • 44W • Hubbard

SOURCE Unnamed lakes SEC. 27 T. 147N R. 40W TWP Rosebud • Garfield  
 • 48W

DIRECTION & AREA DRAINED • Flows west + north  
 • Lower westward thru the south edge of Polk Co.

MOUTH Red river of the North SEC. 36 T. 148N R. 49W TWP Vineland  
 • 147N

Description & Name Origin

• Is a translation from the Ojibway, given by Silfillaan as, "GA-PAPIQWUTAWANGAWI ZIBI, or the river of sand hills, scattered here and there in places." The short English name is used on the map of Long's expedition in 1823. Plentiful dunes of wind-blown sand,  
 (over)

forming hillocks 75 to 75 or 100 feet high, to which this name refers, occur within 2 miles west of Fertile and thence for a distance of 5 miles southward, lying on the sand delta deposited here at the highest level of the ancient Lake Agassiz.

W. H. Green

T147-R41

Approved name

Name in use Unnamed Lake

Pronunciation

Feature named Lake

County Polk

Location T.147 N.,R.41 W.,sec.21,22,27. Sletten Township.

Names

Comments

McCauley: Swamp.

Co.map,1923: Unnamed.

Approved name

Name in use **Unnamed Lake**

Pronunciation

Feature named **Lake**

County **Polk**

Location **T.147 N.,R.41 W.,sec.23,24,25,26. Sletten Township.**

Names

Comments

**McCauley: Not shown.**

**Co.map,1923: Unnamed.**

T147-R42

Approved name

Name in use **Unnamed Lake**

Pronunciation

Feature named **Lake**

County **Polk**

Location **T.147 N.,R.42 W.,sec.8. Winger Township.**

Names

Comments

**McCauley: Unnamed. Dry. Meandered.  
Winchell,4:pl.62: Unnamed.  
Co.map,1923: Unnamed.**

Approved name

Name in use Unnamed Lake

Pronunciation

Feature named Lake

County Polk

Location T.147 N.,R.42,43 W.,sec.6;1. Winger; Garden Townships.

Names

Comments

McCauley: Not shown.  
Co.map,1923: Unnamed.

Approved name

Name in use **Unnamed Lake**

Pronunciation

Feature named **Lake**

County **Polk**

Location **T.147 N.,R.42,43 W.,sec.7;12. Winger; Garden Townships.**

Names

Comments

**McCauley: Not shown.  
Co.map,1923: Unnamed.**

Approved name

Name in use Unnamed Lake

Pronunciation

Feature named **Lake**

County **Polk**

Location **T.147 N., R.42,43 W., sec.18,19;13,24. Winger; Garden Townships.**

Names

Comments

**McCauley: Swamp.  
Co.map,1923: Unnamed.**

T147-R43

Approved name

Name in use **Unnamed Lake**

Pronunciation

Feature named **Lake**

County **Polk**

Location **T.147 N.,43 W.,sec.1,2,10,11. Garden Township.**

Names

Comments

**McCauley: Swamp.**

**Co.map,1923: Unnamed.**

Approved name

Name in use **Unnamed Lake**

Pronunciation

Feature named **Lake**

County **Polk**

Location **T.147 N.,R.43 W.,sec.3. Garden Township.**

Names

Comments

**McCauley: Not shown.  
Co.map,1923: Unnamed.**

Approved name

Name in use **Unnamed Lake**

Pronunciation

Feature named **Lake**

County **Polk**

Location **T.147 N.,R.43 W.,sec.3,4. Garden Township.**

Names

Comments

**McCauley: Unnamed. Dry. Not meandered.  
Co.map,1923: Unnamed.**

Approved name

Name in use **Unnamed Lake**

Pronunciation

Feature named **Lake**

County **Polk**

Location **T.147 N.,R.43 W.,sec.4. Garden Township.**

Names

Comments

McCauley: **Swamp.**

Co.map,1923: **Unnamed.**

Approved name

Name in use **Unnamed Lake**

Pronunciation

Feature named **Lake**

County **Polk**

Location **T.147 N., R.43 W., sec.4,5,8,9. Garden Township.**

Names

Comments

**McCauley: Unnamed. Dry. Not meandered.  
Co.map,1923: Unnamed.**

Approved name

Name in use    **Unnamed Lake**

Pronunciation

Feature named    **Lake**

County    **Polk**

Location    **T.147 N., R.43 W., sec.5,6. Garden Township.**

**Names**

**Comments**

**McCauley: Not shown.  
Co.map,1923: Unnamed.**

Approved name

Name in use **Unnamed Lake**

Pronunciation

Feature named **Lake**

County **Polk**

Location **T.147 N., R.43 W., sec.6 n.e. Garden Township.**

Names

Comments

**McCauley: Unnamed. Wet. Not meandered.**

Approved name

Name in use

Unnamed Lake

Pronunciation

Feature named Lake

County

Polk

Location T.147 N.,R.43 W.,sec.6 c. Garden Township.

Names

Comments

McCauley: Unnamed. Wet. Not meandered.

Co.map,1923: Unnamed.

Winchell,4:pl.62: Unnamed.

Approved name

Name in use **Unnamed Lake**

Pronunciation

Feature named **Lake**

County **Polk**

Location **T.147 N.,R.43 W.,sec.6,7. Garden Township.**

Names

Comments

**McCauley: Swamp.**

**Co.map,1923: Unnamed.**

Approved name

Name in use Unnamed Lake

Pronunciation

Feature named Lake

County Polk

Location T.147 N.,R.43 W.,sec.8,17. Garden Township.

Names

Comments

McCauley: Unnamed. Dry. Not meandered.  
Co.map,1923: Unnamed.

Approved name

Name in use **Unnamed Lake**

Pronunciation

Feature named **Lake**

County **Polk**

Location **T.147 N.,R.43 W.,sec.8,9,17. Garden Township.**

Names

Comments

McCauley: Not shown.  
Co.map,1923: Unnamed.

Approved name

Name in use **Unnamed Lake**

Pronunciation

Feature named **Lake**

County **Polk**

Location **T.147 N.,R.43 W.,sec.9. Garden Township.**

Names

Comments

**McCauley: Unnamed. Dry. Not meandered.**

Approved name

Name in use **Unnamed Lake**

Pronunciation

Feature named **Lake**

County **Polk**

Location **T.147 N.,R.43 W.,sec.10. Garden Township.**

Names

Comments

**McCauley: Unnamed. Dry. Not meandered.**

Approved name

Name in use **Unnamed Lake**

Pronunciation

Feature named **Lake**

County **Polk**

Location **T.147 N.,R.43 W.,sec.10,11,14,15. Garden Township.**

Names

Comments

McCauley: Unnamed. Dry. Not meandered.  
Co.map,1923: Unnamed.

Approved name

Name in use **Unnamed Lake**

Pronunciation

Feature named **Lake**

County **Polk**

Location **T.147 N., R.43 W., sec.11,12. Garden Township.**

Names

Comments

McCauley: Unnamed. Dry. Not meandered.  
Co.map,1923: Unnamed.

Approved name

Name in use **Unnamed Lake**

Pronunciation

Feature named

**Lake**

County **Polk**

Location **T.147 N.R.43 W.,sec.18. Garden Township.**

Names

Comments

McCauley: Unnamed. Dry. Not meandered.  
Co.map,1923: Unnamed.

Approved name

Name in use **Unnamed Lake**

Pronunciation

Feature named **Lake**

County **Polk**

Location **T.147 N.R.43 W.,sec.31. Garden Township.**

Names

Comments

**McCauley: Unnamed. Dry. Not meandered.**  
**Co.map,1923: Unnamed.**

Approved name

Name in use **Unnamed Lake**

Pronunciation

Feature named **Lake**

County **Polk**

Location **T.147 N., R.43 W., sec.31,32. Garden Township.**

Names

Comments

**McCauley: Unnamed. Dry. Not meandered.  
Co.map,1923: Unnamed.**

Approved name

Name in use **Unnamed Lake**

Pronunciation

Feature named **Lake**

County **Polk**

Location **T.147,148 N.,R.43 W.,sec.3;34. Garden; Woodside Townships.**

Names

Comments

**McCauley: Swamp.**

**Co.map,1923: Unnamed.**

Approved name

Name in use **Unnamed Lake**

Pronunciation

Feature named **Lake**

County **Polk**

Location **T.147,148 N.,R.43 W.,sec.6;31. Garden; Woodside Townships.**

Names

Comments

**McCauley: Not shown.  
Co.map,1923: Unnamed.**

T147-R44

Approved name

Name in use **Unnamed Lake**

Pronunciation

Feature named **Lake**

County **Polk**

Location **T.147 N., R.44 W., sec.3,4. Garfield Township.**

Names

Comments

**McCauley: Unnamed. Dry. Not meandered.  
Co.map,1923: Unnamed.**

Approved name

Name in use **Unnamed Lake**

Pronunciation

Feature named **Lake**

County **Polk**

Location **T.147 N., R.44 W., sec.12. Garfield Township.**

Names

Comments

**McCauley: Unnamed. Dry. Not meandered.**

Approved name

Name in use **Unnamed Lake**

Pronunciation

Feature named **Lake**

County **Polk**

Location **T.147 N.,R.44 W.,sec.16. Garfield Township.**

Names

Comments

**McCauley: Unnamed. Dry. Not meandered.**

Approved name

Name in use **Unnamed Lake**

Pronunciation

Feature named **Lake**

County **Polk**

Location **T.147 N.,R.44 W.,sec.19. Garfield Township.**

Names

Comments

**McCauley: Unnamed. Wet. Not meandered.**

Approved name

Name in use **Unnamed Lake**

Pronunciation

Feature named **Lake**

County **Polk**

Location **T.147 N.,R.44 W.,sec.22. Garfield Township.**

**Names**

**Comments**

**McCauley: Unnamed. Dry. Not meandered.**

Approved name

Name in use **Unnamed Lake**

Pronunciation

Feature named **Lake**

County **Polk**

Location **T.147 N.,R.44 W.,sec.23. Garfield Township.**

Names

Comments

**McCauley: Unnamed. Wet. Not meandered.**

Approved name

Name in use **Unnamed Lake**

Pronunciation

Feature named **Lake**

County **Polk**

Location **T.147 N., R.44 W., sec.24. Garfield Township.**

**Names**

**Comments**

**McCauley: Unnamed. Wet. Not meandered.**

Approved name

Name in use **Unnamed Lake**

Pronunciation

Feature named **Lake**

County **Polk**

Location **T.147 N., R.44 W., sec.25,26,35,36. Garfield Township.**

Names

Comments

McCauley: Not shown.  
Co. map, 1923: Unnamed.

Approved name

Name in use **Unnamed Lake**

Pronunciation

Feature named **Lake**

County **Polk**

Location **T.147 N., R.44 W., sec.26. Garfield Township.**

Names

Comments

**McCauley: Unnamed. Wet. Not meandered.**

Approved name

Name in use **Unnamed Lake**

Pronunciation

Feature named **Lake**

County **Polk**

Location **T.147 N.,R.44 W.,sec.35,36. Garfield Township.**

Names

Comments

**McCauley: Unnamed. Wet. Not meandered.**

6.

NAME

x MAPLE CREEK ✓

CO

POLK

(stream)

x

Polk Co. Atlas, 1930

PRON

REF

McCaughey map Polk 67

(page)

OTHER  
NAMESSOURCE  
COUNTY

x POLK ✓

MOUTH  
COUNTY

x POLK ✓

MILES

x Kittleson lake

x 34

x 148

x Bodfrey

SOURCE

x NE 1/4 OF NW 1/4

SEC

x 4

T

x 147

R

x 44W ✓

TWP

x GARFIELD

DIRECTION &  
AREA DRAINEDx S.W. through Garfield, Liberty, and Reis  
townships

MOUTH

x SAND HILL RIVER ✓

SEC

x 23 ✓

T

x 147N ✓

R

x 46W ✓

TWP

x REIS ✓

Name Origin  
& Remarks

Reuben Johnson

6. STREAM SOURCE MOUTH COUNTY  
COUNTY COUNTY COUNTY Polk

NAME MAPLE CREEK

Eddys  
REF Lake Survey 11-38-919 1939  
(page)

PRON \_\_\_\_\_ MILES \_\_\_\_\_

OTHER NAMES \_\_\_\_\_

SOURCE Andrews Lake? SEC 5 T 147 R 44 TWP Garfield

DIRECTION & AREA DRAINED \_\_\_\_\_

MOUTH \_\_\_\_\_ SEC \_\_\_\_\_ T \_\_\_\_\_ R \_\_\_\_\_ TWP \_\_\_\_\_

Description & Name Origin

The Inlet and Outlet of Andrews Lake, Sec. 5, T. 147- R 44, Garfield Twp, is given as this creek.

2/10/41

Roe

T147-R45

T147-R46

6.

NAME KETTLESON CREEK CO Polk  
(stream)

FROM \_\_\_\_\_ REF County Map 1973 Mc Gill Warner  
(page)

OTHER NAMES \_\_\_\_\_

SOURCE COUNTY Polk MOUTH COUNTY Polk MILES \_\_\_\_\_

SOURCE Kettleson Lake SEC 34 T 148 R 44 TWP Godfrey

DIRECTION & AREA DRAINED Flows S.W.

MOUTH Sand Hill River SEC 24 T 147 R 46 TWP Reis

Name Origin & Remarks:

9/9/41  
JRA

6.

NAME Kettelson Creek. CO POLK.  
(stream)

PRON \_\_\_\_\_ REF 1923 MC GILL - WARNER MAP OF POLK,  
PENNINGTON AND RED LAKE COUNTIES  
(page)

OTHER NAMES \_\_\_\_\_

SOURCE COUNTY POLK MOUTH COUNTY POLK. MILES \_\_\_\_\_

SOURCE KETTLESON LAKE SEC 34 T 148N. R 44W. TWP GODFREY.

DIRECTION & AREA DRAINED flows S.W.

MOUTH SAND HILL RIVER. SEC 24 T 147N. R 46W. TWP REIS.

Name Origin  
& Remarks:

8-18-41 Hall.

NAME \_\_\_\_\_ SEC \_\_\_\_\_

VIEW OR OTHER \_\_\_\_\_  
DESCRIPTION \_\_\_\_\_

STATUS \_\_\_\_\_

CORRECTION \_\_\_\_\_

OTHER \_\_\_\_\_

DATE \_\_\_\_\_

TIME \_\_\_\_\_

T147-R47

T147-R48&49

T148-R39

Approved name

Name in use **Unnamed Lake**

Pronunciation

Feature named **Lake**

County **Polk**

Location **T.148 N.,R.39 W.,sec.14,15. Queen Township.**

Names

Comments

**McCauley: Unnamed. Dry. Not meandered.  
Co.map,1923: Unnamed.**

Approved name

Name in use Unnamed Lake

Pronunciation

Feature named Lake

County Polk

Location T.148 N.,R.39 W.,sec.1. Queen Township.

Names

Comments

McCauley: Unnamed. Dry. Not meandered.  
Co.map,1923: Unnamed.

Approved name

Name in use Unnamed Lake

Pronunciation

Feature named Lake

County Polk

Location T.148 N.,R.39 W.,sec.12. Queen Township.

Names

Comments

McCauley: Unnamed. Dry. Not meandered.  
Co.map,1923: Unnamed.

Approved name

Name in use **Unnamed Lake**

Pronunciation

Feature named **Lake**

County **Folk**

Location **T.148 N.,R.39 W.,sec.13. Queen Township.**

**Names**

**Comments**

**McCauley: Unnamed. Dry. Not meandered.**

Approved name

Name in use **Unnamed Lake**

Pronunciation

Feature named **Lake**

County **Polk**

Location **T.148 N.,R.39 W.,sec.12,13. Queen Township.**

Names

Comments

**McCauley: Unnamed. Dry. Not meandered.  
Co.map,1923: Unnamed.**

Approved name

Name in use Unnamed Lake

Pronunciation

Feature named Lake

County Polk

Location T.148 N.,R.39 W.,sec.14. Queen Township.

Names

Comments

McCauley: Unnamed. Dry. Not meandered.

Approved name

Name in use **Unnamed Lake**

Pronunciation

Feature named **Lake**

County **Polk**

Location **T.148 N.,R.39 W.,sec.17. Queen Township.**

Names

Comments

**McCauley: Unnamed. Dry. Not meandered.**

Approved name

Name in use **Unnamed Lake**

Pronunciation

Feature named **Lake**

County **Polk**

Location **T.148 N.,R.39 W.,sec.19,20. Queen Township.**

**Names**

**Comments**

**McCauley: Unnamed. Dry. Not meandered.  
Co.map,1923: Unnamed.**

Approved name

Name in use **Unnamed Lake**

Pronunciation

Feature named **Lake**

County **Polk**

Location **T.148 N.,R.39 W.,sec.20,29. Queen Township.**

Names

Comments

McCauley: Not shown.

Co.map,1923: Unnamed.

Approved name

Name in use **Unnamed Lake**

Pronunciation

Feature named **Lake**

County **Polk**

Location **T.148 N., R.39 W., sec.23,24,25. Queen Township.**

Names

Comments

**McCauley: Unnamed. Dry. Not meandered.  
Co.map,1923: Unnamed.**

Approved name

Name in use **Unnamed Lake**

Pronunciation

Feature named **Lake**

County **Polk**

Location **T.148 N., R.39 W., sec.24. Queen Township.**

Names

Comments

**McCauley: Unnamed. Dry. Not meandered.**

Approved name

Name in use **Unnamed Lake**

Pronunciation

Feature named **Lake**

County **Polk**

Location **T.148 N., R.39 W., sec.24,25. Queen Township.**

Names

Comments

McCauley: Unnamed. Dry. Not meandered.  
Co. map, 1923: Unnamed.

Approved name

Name in use Unnamed Lake

Pronunciation

Feature named Lake

County Polk

Location T.148 N., R.39 W., sec.28,29. Queen Township.

Names

Comments

McCauley: Not shown.  
Co.map,1923: Unnamed.

Approved name

Name in use Unnamed Lake

Pronunciation

Feature named Lake

County Polk

Location T.148 N., R.39 W., sec.30,31. Queen Township.

Names

Comments

McCauley: Unnamed. Dry. Not meandered.  
Co.map,1923: Unnamed.

6. STREAM SOURCE COUNTY <sup>x</sup> Polk<sup>o</sup> MOUTH COUNTY Red Lake<sup>o</sup> COUNTY Polk  
NAME Hill River<sup>x</sup> REF Upham<sup>4287</sup> 425 - N.S. Soil map 1933  
Co. atlas 1930 • N.S. Soil map 1933  
o Geol. Survey 1915 (page) Red Lake 3

PRON \_\_\_\_\_ MILES \_\_\_\_\_

OTHER NAMES South Fork of Clearwater River - an alternate name<sup>x</sup>

SOURCE Cross lake<sup>x</sup> SEC 16<sup>x</sup> T 148N<sup>o</sup> R 39W<sup>o</sup> TWP Queen<sup>o</sup>  
<sup>x</sup> Flows northwest into Red Lake County<sup>o</sup>

DIRECTION & AREA DRAINED Flows thru Hill River township  
o Poplar river o 150N o Poplar River

MOUTH Clearwater river<sup>o</sup> SEC 6<sup>o</sup> T 151N<sup>o</sup> R 42W<sup>o</sup> TWP Emardville

Description & Name Origin

Was so named for morainic hills adjoining its course near the north line of Hill River township.  
• Was translated from Peqwudina zibi of the Ojibways, as written by Silfillan.

H. H. Keena

6. SOURCE COUNTY Polk MOUTH COUNTY Red Lake COUNTY Polk Red Lake 3  
STREAM South Fork of Clearwater River REF U.S. Soil map 1930  
Poplar River Survey, 1914 (page)

PRON \_\_\_\_\_ MILES \_\_\_\_\_

OTHER NAMES Hill River - an alternate name

SOURCE Cross Lake SEC 16 T 148 R 32 TWP Queen

DIRECTION & AREA DRAINED Flows thru Hill River township

MOUTH Clearwater river SEC 6 T 151 R 42 TWP Emerald Hill

Description & Name Origin

• Was so named for morainic hills adjoining its course near the north line of Hill River Twp.

*W. L. Keenan*

T148-R40

Approved name

Name in use Unnamed Lake

Pronunciation

Feature named Lake

County Polk

Location T.148 N.,R.40 W.,sec.5,6. Brandsvold Township.

Names

Comments

McCauley: Swamp.

Co.map,1923: Unnamed.

Approved name

Name in use **Unnamed Lake**

Pronunciation

Feature named **Lake**

County **Polk**

Location **T.148 N.,R.40 W.,sec.9. Brandsvold Township.**

Names

Comments

**McCauley: Unnamed. Dry. Not meandered.**

Approved name

Name in use **Unnamed Lake**

Pronunciation

Feature named **Lake**

County **Polk**

Location **T.148 N., R.40 W., sec.9,10,n. Brandsvold Township.**

Names

Comments

McCauley: Swamp.

Co.map,1923: Unnamed.

Approved name

Name in use **Unnamed Lake**

Pronunciation

Feature named **Lake**

County **Polk**

Location **T.148 N., R.40 W., sec.9,10 s. Brandsvold Township.**

Names

Comments

**McCauley: Swamp.**

**Co.map,1923: Unnamed Lake.**

Approved name

Name in use **Unnamed Lake**

Pronunciation

Feature named **Lake**

County **Polk**

Location **T.148 N., R.40 W., sec.12,13. Brandsvold Township.**

Names

Comments

McCauley: Unnamed. Dry. Not meandered.  
Co.map,1923: Unnamed.

Approved name

Name in use **Unnamed Lake**

Pronunciation

Feature named **Lake**

County **Polk**

Location **T.148 N., R.40 W., sec.14,15. Brandsvold Township.**

Names

Comments

**McCauley: Unnamed. Dry. Not meandered.  
Co.map,1923: Unnamed.**

Approved name

Name in use **Unnamed Lake**

Pronunciation

Feature named **Lake**

County **Polk**

Location **T.148 N.,R.40 W.,sec.15. Brandsvold Township.**

Names	Comments

Approved name

Name in use **Unnamed Lake**

Pronunciation

Feature named **Lake**

County **Polk**

Location **T.148 N.,R.40 W.,sec.17. Brandsvold Township.**

Names

Comments

**McCauley: Unnamed. Dry. Not meandered.**

Approved name

Name in use **Unnamed Lake**

Pronunciation

Feature named **Lake**

County **Polk**

Location **T.148 N.,R.40 W.,sec.26. Brandsvold Township.**

Names

Comments

**McCauley: Unnamed. Dry! Not meandered.**

Approved name

Name in use **Unnamed Lake**

Pronunciation

Feature named **Lake**

County **Polk**

Location **T.148 N.,R.40 W.,sec.26,27,34,35. Brandsvold Township.**

Names

Comments

McCauley: **Swamp.**

Co.map,1923: **Unnamed.**

Approved name

Name in use **Unnamed Lake**

Pronunciation

Feature named **Lake**

County **Polk**

Location **T.148 N., R.40 W., sec.31,32. Brandsvold Township.**

Names

Comments

McCauley: Unnamed. Dry. Not meandered.  
Co.map,1923: Unnamed.

Approved name

Name in use **Unnamed Lake**

Pronunciation

Feature named **Lake**

County **Polk**

Location **T.148,149 N.,R.40 W.,sec.4;34. Brandsvold; Hill River Township.**

Names

Comments

McCauley: Swamp.

Co.map,1923: Unnamed.

Approved name

Name in use Unnamed Lake

Pronunciation

Feature named Lake

County Polk

Location T.148 N.,R.40,41 W.,sec.6,7;1,12. Brandsvold; King Townships.

Names

Comments

McCauley: Not shown.

Co.map,1923: Unnamed.

T148-R41

Approved name

Name in use Unnamed Lake

Pronunciation

Feature named Lake

County Polk

Location T.148 N., R.41 W., sec.2,11. King Township.

Names

Comments

McCauley: Unnamed. Dry. Not meandered.  
Co. map, 1923: Unnamed.

Approved name

Name in use **Unnamed Lake**

Pronunciation

Feature named **Lake**

County **Polk**

Location **T.148 N.,R.41 W.,sec.2,3,10,11. King Township.**

Names

Comments

**McCauley: Unnamed. Dry. Not meandered.**

Approved name

Name in use **Unnamed Lake**

Pronunciation

Feature named **Lake**

County **Polk**

Location **T.148 N.,R.41 W.,sec.7,18. King Township.**

Names

Comments

McCauley: Unnamed. Dry. Not meandered.  
Co.map,1923: Unnamed.

Approved name

Name in use **Unnamed Lake**

Pronunciation

Feature named **Lake**

County **Polk**

Location **T.148 N., R.41,42 W., sec.30;25.n.King; Knute Townships.**

Names

Comments

McCauley: **Swamp.**

Co.map,1923: **Unnamed.**

Approved name

Name in use Unnamed Lake

Pronunciation

Feature named Lake

County Polk

Location T.148 N., R.41, 42 W., sec.30; 25. s. King; Knute Townships.

Names

Comments

McCauley: Swamp.  
Co. map, 1923: Unnamed.

T148-R42

Approved name

Name in use **Unnamed Lake**

Pronunciation

Feature named **Lake**

County **Polk**

Location **T.148 N.,R.42 W.,sec.1. Knute Township.**

Names

Comments

**McCauley: Unnamed. Dry. Not meandered.**

Approved name

Name in use **Unnamed Lake**

Pronunciation

Feature named **Lake**

County **Polk**

Location **T.148 N., R.42 W., sec.4,9. Knute Township.**

Names

Comments

**McCauley: Not shown.  
Co.map,1923: Unnamed.**

Approved name

Name in use **Unnamed Lake**

Pronunciation

Feature named **Lake**

County **Polk**

Location **T.148 N.,R.42 W.,sec.5,6,7,8. Knute Township.**

Names

Comments

**McCauley: Unnamed. Dry. Not meandered.  
Co.map,1923: Unnamed.**

Approved name

Name in use Unnamed Lake

Pronunciation

Feature named Lake

County Polk

Location T.148 N.,R.42 W.,sec.5,8. Knute Township.

Names

Comments

McCauley: Unnamed. Dry. Not meandered.

Approved name

Name in use **Unnamed Lake**

Pronunciation

Feature named **Lake**

County **Polk**

Location **T.148 N., R.42 W., sec.8. Knute Township.**

Names

Comments

McCauley: Not shown.

Colmap, 1923: Unnamed.

Approved name

Name in use **Unnamed Lake**

Pronunciation

Feature named **Lake**

County **Polk**

Location **T.148 N.,R.42 W.,sec.9,10. Knute Township.**

Names

Comments

McCauley: Not shown.  
Co.map,1923: Unnamed.

Approved name

Name in use **Unnamed Lake**

Pronunciation

Feature named **Lake**

County **Polk**

Location **T.148 N.,R.42 W.,sec.9,16.w.Knute Township.**

Names

Comments

McCauley: Unnamed. Dry. Not meandered.  
Co.map,1923: Unnamed.

Approved name

Name in use **Unnamed Lake**

Pronunciation

Feature named **Lake**

County **Polk**

Location **T.148 N.,R.42 W.,sec.9,16 e. Knute Township.**

Names

Comments

McCauley: Not shown.  
Co.map, 1923: Unnamed.

Approved name

Name in use **Unnamed Lake**

Pronunciation

Feature named **Lake**

County **Polk**

Location **T.148 N.,R.42 W.,sec.10,11. Knute Township.**

Names

Comments

**McCauley: Not shown.  
Co.map,1923: Unnamed.**

Approved name

Name in use **Unnamed Lake**

Pronunciation

Feature named **Lake**

County **Polk**

Location **T.148 N., R.42 W., sec.10,15. Knute Township.**

Names

Comments

McCauley: Not shown.  
Co.map,1923: Unnamed.

Approved name

Name in use    **Unnamed Lake**

Pronunciation

Feature named    **Lake**

County    **Polk**

Location    **T.148 N.,R.42 W.,sec.22. Knute Township.**

Names

Comments

**McCauley: Unnamed. Wet. Not meandered.**

Approved name

Name in use **Unnamed Lake**

Pronunciation

Feature named **Lake**

County **Polk**

Location **T.148 N.,R.42 W.,sec.23. Knute Township.**

Names

Comments

**McCauley: Unnamed. Wet. Not meandered.**

Approved name

Name in use **Unnamed Lake**

Pronunciation

Feature named **Lake**

County **Polk**

Location **T.148 N.,R.42 W.,sec.28,29. Knute Township.**

Names

Comments

**McCauley: Not shown.  
Co.map,1923: Unnamed.**

Approved name

Name in use **Unnamed Lake**

Pronunciation

Feature named **Lake**

County **Polk**

Location **T.148 N.,R.42 W.,sec.28,33. Knute Township.**

Names

Comments

McCauley: Not shown.  
Co.map,1923: Unnamed.

Approved name

Name in use **Unnamed Lake**

Pronunciation

Feature named **Lake**

County **Polk**

Location **T.148 N.,R.42,43 W.,sec.7;12. Knute; Woodside.Townships.**

Names

Comments

**McCauley: Unnamed. Dry. Not meandered.**

T148-R43

Approved name

Name in use **Unnamed Lake**

Pronunciation

Feature named **Lake**

County **Polk**

Location **T.148 N.,R.43 W.,sec.1,2. Woodside Township.**

Names

Comments

**McCauley: Unnamed. Dry. Not meandered.**

Approved name

Name in use **Unnamed Lake**

Pronunciation

Feature named **Lake**

County **Polk**

Location **T.148 N.,R.43 W.,sec.2 w. Woodside Township.**

Names

Comments

**McCauley: Unnamed. Dry. Not meandered.**

Approved name

Name in use **Unnamed Lake**

Pronunciation

Feature named **Lake**

County **Polk**

Location **T.148 N.,R.43 W.,sec.2,s.e. Woodside Township.**

Names

Comments

**McCauley: Unnamed. Dry. Not meandered.**

Approved name

Name in use **Unnamed Lake**

Pronunciation

Feature named **Lake**

County **Polk**

Location **T.148 N.,R.43 W.,sec.1,12. Woodside Township.**

**Names**

**Comments**

**McCauley: Unnamed. Dry. Not meandered.**

**Co.map,1923: Unnamed.**

Approved name

Name in use Unnamed Lake

Pronunciation

Feature named **Lake**

County Polk

Location T.148 N.,R.43 W.,sec.2,3. Woodside Township.

Names

Comments

McCauley: Dry. Not meandered.  
Co.map,1923: Unnamed.

Approved name

Name in use **Unnamed Lake**

Pronunciation

Feature named **Lake**

County **Polk**

Location **T.148 N.,R.43 W.,sec.10,11. Woodside Township.**

Names

Comments

**McCauley: Unnamed. Dry. Not meandered.  
Co.map,1923: Unnamed.**

Approved name

Name in use **Unnamed Lake**

Pronunciation

Feature named **Lake**

County **Polk**

Location **T.148 N.,R.43 W.,sec.10,15. Woodside Township.**

Names

Comments

McCauley: Unnamed. Dry. Not meandered.  
Co.map,1923: Unnamed.

Approved name

Name in use **Unnamed Lake**

Pronunciation

Feature named **Lake**

County **Polk**

Location **T.148 N.,R.43 W.,sec.11,12,13,14. Woodside Township.**

Names

Comments

**McCauley: Unnamed Lake. Dry. Not meandered.**

Approved name

Name in use **Unnamed Lake**

Pronunciation

Feature named **Lake**

County **Polk**

Location **T.148 N.,R.43 W.,sec.12,13. Woodside Township.**

Names

Comments

**McCauley: Unnamed. Dry. Not meandered.  
Co.map,1923: Unnamed.**

Approved name

Name in use **Unnamed Lake**

Pronunciation

Feature named **Lake**

County **Polk**

Location **T.148 N.,R.43 W.,sec.13,24. Woodside Township.**

Names

Comments

**McCauley: Unnamed. Dry. Not meandered.  
Co.map,1923: Unnamed.**

Approved name

Name in use **Unnamed Lake**

Pronunciation

Feature named **Lake**

County **Polk**

Location **T.148 N.,R.43 W.,sec.14. Woodside Township.**

Names

Comments

**McCauley: Unnamed. Dry. Not meandered.**

Approved name

Name in use **Unnamed Lake**

Pronunciation

Feature named **Lake**

County **Polk**

Location **T.148 N.,R.43 W.,sec.14,23. Woodside Township.**

Names

Comments

**McCauley: Unnamed. Dry. Not meandered.**

Approved name

Name in use **Unnamed Lake**

Pronunciation

Feature named **Lake**

County **Polk**

Location **T.148 N.,R.43 W.,sec.16,17,20,21. Woodside Township.**

Names

Comments

McCauley: Unnamed. Dry. Not meandered.  
Co.map,1923: Unnamed.

Approved name

Name in use Unnamed Lake

Pronunciation

Feature named **Lake**

County Polk

Location T.148 N.,R.43 W.,sec.19. Woodside Township.

Names

Comments

McCauley: Unnamed. Dry. Not meandered.  
Co.map,1923: Unnamed.

Approved name

Name in use **Unnamed Lake**

Pronunciation

Feature named **Lake**

County **Polk**

Location **T.148 N., R.43 W., sec.22. Woodside Township.**

Names

Comments

**McCauley: Unnamed. Dry. Not meandered.**

Approved name

Name in use Unnamed Lake

Pronunciation

Feature named **Lake**

County Polk

Location T.148 N.,R.43 W.,sec.27,34. Woodside Township.

Names

Comments

McCauley: Unnamed. Dry. Not meandered.  
Co.map,1923: Unnamed.

Approved name

Name in use Unnamed Lake

Pronunciation

Feature named Lake

County Polk

Location T.148 N.,R.43 W.,sec.29,30. Woodside Township.

Names

Comments

McCauley: Not shown.  
Co.map,1923: Unnamed.

Approved name

Name in use **Unnamed Lake**

Pronunciation

Feature named **Lake**

County **Polk**

Location **T.148 N.,R.43 W.,sec.32,33. Woodside Township.**

Names

Comments

**McCauley: Not shown.  
Co.map,1923: Unnamed.**

Approved name

Name in use Unnamed Lake

Pronunciation

Feature named Lake

County Polk

Location T.148 N., R.43, 44 W., sec.19;24. Woodside; Godfrey Townships.

Names

Comments

McCauley: Not shown.  
Co.map,1923: Unnamed.

Approved name

Name in use Unnamed Lake

Pronunciation

Feature named Lake

County Polk

Location T.148 N., R.43,44 W., sec.30,31;25,36. Woodside; Godfrey Townships.

Names

Comments

McCauley: Not shown.  
Co.map,1923: Unnamed.

Approved name

Name in use **Unnamed Lake**

Pronunciation

Feature named **Lake**

County **Polk**

Location **T.148 N.,R.43,44 W.,sec.31;36. Woodside; Godfrey Townships.**

Names

Comments

McCauley: Unnamed. Wet. Not meandered.  
Co.map,1923: Unnamed.

T148-R44

Approved name

Name in use Unnamed Lake

Pronunciation

Feature named Lake

County Polk

Location T.148 N., R.44 W., sec.1,12: Godfrey Township.

Names

Comments

McCauley: Unnamed. Dry. Not meandered.  
Co.map,1923: Unnamed.

Approved name

Name in use Unnamed Lake

Pronunciation

Feature named Lake

County Polk

Location T.148 N., R.44 W., sec.10-15. Godfrey Township.

Names

Comments

McCauley: Swamp.

Co.map, 1923: Unnamed.

Approved name

Name in use **Unnamed Lake**

Pronunciation

Feature named **Lake**

County **Polk**

Location **T.148 N.,R.44 W.,sec.13,24. Godfrey Township.**

Names

Comments

McCauley: Unnamed Lake. Wet. Not meandered.  
Co.map,1923: Unnamed.

Approved name

Name in use Unnamed Lake

Pronunciation

Feature named Lake

County Polk

Location T.148 N.,R.44 W.,sec.14. Godfrey Township.

Names

Comments

McCauley: Unnamed. Wet. Not meandered.

Approved name

Name in use **Unnamed Lake**

Pronunciation

Feature named **Lake**

County **Polk**

Location **T.148 N., R.44 W., sec.23,24. Godfrey Township.**

Names

Comments

McCauley: Unnamed. Wet. Not meandered.  
Co.map,1923: Unnamed.

Approved name

Name in use **Unnamed Lake**

Pronunciation

Feature named **Lake**

County **Polk**

Location **T.148 N.,R.44 W.,sec.25. Godfrey Township.**

Names

Comments

McCauley: Unnamed. Wet. Not meandered.  
Co.map,1923: Unnamed.

Approved name

Name in use Unnamed Lake

Pronunciation

Feature named Lake

County Polk

Location T.148 N.,R.44 W.,sec.25,26. Godfrey Township.

Names

Comments

McCauley: Unnamed. Wet. Not meandered.  
Co.map,1923: Unnamed.

Approved name

Name in use Unnamed Lake

Pronunciation

Feature named Lake

County Polk

Location T.148 N.,R.44 W.,sec.25,36. Godfrey Township.

Names

Comments

McCauley: Unnamed. Wet. Not meandered.  
Co.map,1923: Unnamed.

Approved name

Name in use Unnamed Lake

Pronunciation

Feature named Lake

County Polk

Location T.148 N.,R.44 W.,sec.26,27. Godfrey Township.

Names

Comments

McCauley: Unnamed. Dry. Not meandered. .  
Co.map,1923: Unnamed.

T148-R45

Approved name

Name in use Unnamed Lake

Pronunciation

Feature named Lake

County Polk

Location T.148 N.,R.45 W.,sec.21,28. Onstad Township.

Names

Comments

McCauley: Swamp.

Co.map,1923: Unnamed.

T148-R46

6.

NAME

(stream)

CO

Polk

PRON

REF

County Map 1923 McGil Warren  
(page)OTHER  
NAMESSOURCE  
COUNTY

Polk

MOUTH  
COUNTY

Polk

MILES

SOURCE

Unnamed Lake

SEC

28

T

148

R

45

TWP

Crested

DIRECTION &  
AREA DRAINED

Flows S.W. and N.W.

MOUTH

SEC

27

T

148

R

46

TWP

Russia

Name Origin  
& Remarks:9/9/41  
Jea

T148-R47

T148-R48

T148-R49

6. ~~MOUTH~~ SOURCE COUNTY ~~COUNTY~~ POLK

NAME SAND HILL RIVER REF UPHAM 428  
(page)

PRON \_\_\_\_\_ MILES \_\_\_\_\_

OTHER NAMES [GA-PAPIQWUTAWANGAWI 2181]

SOURCE UNNAMED LAKES SEC \_\_\_\_\_ T \_\_\_\_\_ R \_\_\_\_\_ TWP ROSEBUD

DIRECTION & AREA DRAINED flowing westward through the south edge of this county.

MOUTH Red River SEC 36 T 148 R 49 TWP \_\_\_\_\_

Description & Name Origin Sand Hill river, flowing westward through the south edge of this county from unnamed lakes near its sources in Rosebud township is another translation

(OVER)

from the Ojibways, given more fully  
 by Gilfillan as "Ga-papigwutawangawi  
 zibi, or the river of sand hills, scattered  
 here and there in places". The short English  
 name is used on the map of Long's ex-  
 pedition in 1823. Plentiful dunes of wind-  
 blown sand, forming hillsides 25 to 75 or  
 100 feet high, to which this name refers,  
 occur within two miles west of  
 Fertile and thence for a distance of five  
 miles southward, laying on the  
 sand delta deposited here at the highest  
 level of the ancient Lake Agassiz.

The southeastern part of this county,  
 above the highest shoreline of  
 Lake Agassiz, has abundant lakes,  
 but they are mostly unnamed on maps.

4/18/40 Gustav Henjorn

6.

STREAM

SOURCE  
COUNTY

MOUTH  
COUNTY

POLK

NAME

[Sand Hill]

REF

6<sup>th</sup> Report U.S.G.S. <sup>Geog. Board</sup>

665  
(page)

PRON

MILES

OTHER  
NAMES

Sandhill

SOURCE

SEC

T

R

TWP

DIRECTION &  
AREA DRAINED

MOUTH

Red River

SEC

36

T

148

R

49

TWP

Description &  
Name Origin

See Sandhill

R. Schwitzer

5-27-40

~~Old Hammar and Mathomere~~

6. STREAM SOURCE MOUTH  
COUNTY COUNTY P.O.L.M.

NAME Sandhill river REF 6<sup>th</sup> Report U.S.G.S. 665  
(page) 665  
*Geog. Board*

PRON \_\_\_\_\_ MILES \_\_\_\_\_

OTHER NAMES Not [Sand Hill]

SOURCE \_\_\_\_\_ SEC \_\_\_\_\_ T \_\_\_\_\_ R \_\_\_\_\_ TWP \_\_\_\_\_

DIRECTION & AREA DRAINED Tributary to Red River Flows West

MOUTH Red River SEC 36 T 148 R 49 TWP \_\_\_\_\_

Description &  
Name Origin

*R. Schmitzer* 5-27-40

6. STREAM SOURCE MOUTH COUNTY  
COUNTY COUNTY COUNTY Polk

NAME SAND HILL RIVER  
REF Eddy's Data Survey 11-18 (N.D.)  
(page)

FROM \_\_\_\_\_ MILES \_\_\_\_\_

OTHER NAMES \_\_\_\_\_

SOURCE Sand Lake ? (11-17) SEC 28-34 T 147 R 40 TWP Rosebud ?

DIRECTION & AREA DRAINED \_\_\_\_\_

MOUTH Red River SEC 36 T 148 R 49 TWP \_\_\_\_\_

Description & Name Origin

2/10/41

Roe

6. SOURCE COUNTY POLK MOUTH COUNTY POLK  
STREAM COUNTY POLK COUNTY POLK

NAME SAND HILL rivier REF Lephant 428  
(page)

PRON \_\_\_\_\_ MILES \_\_\_\_\_

OTHER NAMES "Ka-papiqwutawangawi zibi (Ajibway)"

SOURCE \_\_\_\_\_ SEC \_\_\_\_\_ T \_\_\_\_\_ R \_\_\_\_\_ TWP Rosebud

DIRECTION & AREA DRAINED flowing westward through south edge of this county

MOUTH Red River SEC 36 T 148 R 49 TWP \_\_\_\_\_

Description & Name Origin translation from the Ajibways, given more fully by Giffillan as "....; or the river of sand hills, scattered here and there in places." The short English name is used on the map of Long's expedition in 1823....

5/14/40 Hearnson

6.

86

NAME SAND HILL RIVER CO POLK  
(stream) POLK CO. PLATE 62

PRON \_\_\_\_\_ REF WINCHELL GEOL OF MINN V-4  
(page)

OTHER NAMES \_\_\_\_\_

SOURCE COUNTY POLK MOUTH COUNTY POLK MILES \_\_\_\_\_

SOURCE LAKE SEC 28 T 147N R 40W TWP 9

DIRECTION & AREA DRAINED Flows N.W. - S.W. - N.W. W. - N.W. AND S.W.

MOUTH RED RIVER SEC 36 T 148N R 49W TWP 9

Name Origin  
& Remarks

*Jugella 1/5/42*

6. STREAM SOURCE MOUTH COUNTY  
COUNTY COUNTY COUNTY *POLK*

NAME *SAND HILL* REF *MHS Quarterly <sup>XII</sup> 278*  
*(page)*

PRON \_\_\_\_\_ MILES \_\_\_\_\_

OTHER NAMES \_\_\_\_\_

SOURCE \_\_\_\_\_ SEC \_\_\_\_\_ T \_\_\_\_\_ R \_\_\_\_\_ TWP \_\_\_\_\_

DIRECTION & AREA DRAINED \_\_\_\_\_

MOUTH *Red River* SEC *36* T *148* R *49* TWP \_\_\_\_\_

Description & Name Origin

*In 1871 Norwegian settlers took land along this river.*

*DL*

6.

NAME SAND-HILL-RIVER (stream) ----- CO POLK  
1909-12 Report Water Resources Div. I.

PRON ----- REF STATE DRAINAGE COMM.  
^ (page) 587

OTHER NAMES -----

SOURCE COUNTY POLK MOUTH COUNTY ----- MILES -----

S. E. Part of County

SOURCE Near Fosston SEC ----- T ----- R ----- TWP -----

DIRECTION & AREA DRAINED Flows westward -----

Near Climax P.O.

MOUTH RED-RIVER SEC 36 T 148 R 49 TWP -----

Name Origin  
& Remarks:

(Hudson Bay Drainage)

2-21-41

A. Rasmussen

6.

NAME Sand Hill river CO POLK  
(stream)PRON \_\_\_\_\_ REF 27<sup>th</sup> Session 1891 354  
Chap 162 (page)

OTHER NAMES \_\_\_\_\_

SOURCE COUNTY \_\_\_\_\_ MOUTH COUNTY \_\_\_\_\_ MILES \_\_\_\_\_

SOURCE \_\_\_\_\_ SEC \_\_\_\_\_ T \_\_\_\_\_ R \_\_\_\_\_ TWP \_\_\_\_\_

DIRECTION & AREA DRAINED Flows N.W. + WestMOUTH Red River SEC 36 T 148 R 49 TWP \_\_\_\_\_Name Origin  
& Remarksauthority for bridge over Sand Hill river  
Sec. 36 Twp 148, R. 49, Vineland Twp. ...  
being the site of the old bridge or close up to it.  
approved April 21, 1891

B. P. C. 2/27/41

6.

NAME Sand Hill River CO Polk  
(stream)

PRON \_\_\_\_\_ REF Extra Session 1881 131  
Sp Laws, Chap 89. (page)

OTHER NAMES \_\_\_\_\_

SOURCE \_\_\_\_\_ MOUTH \_\_\_\_\_  
COUNTY \_\_\_\_\_ COUNTY \_\_\_\_\_ MILES \_\_\_\_\_

SOURCE \_\_\_\_\_ SEC \_\_\_\_\_ T \_\_\_\_\_ R \_\_\_\_\_ TWP \_\_\_\_\_

DIRECTION & AREA DRAINED Flows N. W. and West

MOUTH Red River SEC 36 T 148 R 49 TWP \_\_\_\_\_

Name Origin

& Remarks:

Act to authorize bonds to construct  
certain bridges  
approved Nov. 4, 1881

B. P. C 2/24/41

6. SOURCE COUNTY \_\_\_\_\_ MOUTH COUNTY \_\_\_\_\_ COUNTY POLK \_\_\_\_\_  
STREAM \_\_\_\_\_

NAME SAND HILL RIVER \_\_\_\_\_ REF HOLCOMB HIST. POLK CO. 49  
(page)

PRON \_\_\_\_\_ MILES \_\_\_\_\_

OTHER NAMES \_\_\_\_\_

SOURCE 2 \_\_\_\_\_ SEC \_\_\_\_\_ T \_\_\_\_\_ R \_\_\_\_\_ TWP \_\_\_\_\_

DIRECTION & AREA DRAINED \_\_\_\_\_

MOUTH Red River \_\_\_\_\_ SEC 36 \_\_\_\_\_ T 148 \_\_\_\_\_ R 49 \_\_\_\_\_ TWP \_\_\_\_\_

Description & Name Origin

*Ingalta 4/19/40*

6. SOURCE COUNTY MOUTH COUNTY COUNTY  
STREAM COUNTY COUNTY COUNTY *Palk*  
NAME *SAND HILL RIVER* REF *M.H.S. Quarterly V*  
*MHB VOL. V 262*  
(page)

PRON \_\_\_\_\_ MILES \_\_\_\_\_

OTHER NAMES \_\_\_\_\_

SOURCE \_\_\_\_\_ SEC \_\_\_\_\_ T \_\_\_\_\_ R \_\_\_\_\_ TWP \_\_\_\_\_

DIRECTION & AREA DRAINED \_\_\_\_\_

MOUTH *Red River* SEC *36* T *148* R *49* TWP \_\_\_\_\_

Description & Name Origin

*Lies on Minnesota side of Red River Valley.*

*JL*

*10-30-40*

6. STREAM SOURCE COUNTY 3 MOUTH COUNTY 3 COUNTY Polk

NAME Sand Hill River REF Minn. Hist. Bul. II - 212 (page) M.H.S. quantity #

PRON \_\_\_\_\_ MILES \_\_\_\_\_

OTHER NAMES [Sand River]

SOURCE \_\_\_\_\_ SEC \_\_\_\_\_ T \_\_\_\_\_ R \_\_\_\_\_ TWP \_\_\_\_\_

DIRECTION & AREA DRAINED \_\_\_\_\_

MOUTH Red River SEC 36 T 148 R 49 TWP \_\_\_\_\_

Description & Name Origin

7-17-40. R. Schintzer

6.

NAME SAND HILL RIVER, CO POLK,  
(stream)

PRON \_\_\_\_\_ REF 1923 MC GILL - WARNER MAP OF POLK,  
PENNINGTON AND RED LAKE COUNTIES  
(page)

OTHER NAMES \_\_\_\_\_

SOURCE COUNTY POLK, MOUTH COUNTY POLK, MILES \_\_\_\_\_

SOURCE SAND LAKE SEC 28 T 147N, R 40W, TWP ROSEBUD

DIRECTION & AREA DRAINED flows W. through S. part of Co.

MOUTH Red River SEC 36 T 148N, R 49W, TWP VINELAND.  
Name Origin  
& Remarks:

8-18-41 Hall.

of number  
1000 11/10

MONTH ----- 2000 ----- 1' ----- 1' ----- 100

VERY IMPROVED  
DIRECTION

MONTH ----- 2000 ----- 1' ----- 1' ----- 100

CONCRETE  
SOURCE ----- CONCRETE ----- MIXTURE

VERY  
GOOD

MONTH ----- 2000 ----- 1' ----- 1' ----- 100

(2000)

MONTH ----- 2000 ----- 1' ----- 1' ----- 100

6.

NAME SAND RIVER CO Polk  
(stream)

PRON \_\_\_\_\_ REF County Map 1973 - McGill. Warner  
(page)

OTHER NAMES \_\_\_\_\_

SOURCE COUNTY Polk MOUTH COUNTY Polk MILES \_\_\_\_\_

SOURCH \_\_\_\_\_ SEC 3 T 147 R 48 TWP Hubbard

DIRECTION & AREA DRAINED Flows N.W. and S.W.

MOUTH Red River SEC 36 T 148 R 49 TWP Hubbard

Name Origin & Remarks:

9/9/41  
JRA

6.

NAME SANDBILL RIVER (stream) CO POLK PLACE NAMES SO. MISS. STUDY MAP No. 3

PRON \_\_\_\_\_ REF 1930 RR map of Minn  
1 7 (page)

OTHER NAMES \_\_\_\_\_

SUBJECT COUNTY POLK MOUTH COUNTY POLK MILES \_\_\_\_\_

SOURCE LAKE no name SEC \_\_\_\_\_ T 147 N R 40 W TWP \_\_\_\_\_

DIRECTION & AREA DRAINED flowing north west  
into \_\_\_\_\_

MOUTH RED RIVER SEC \_\_\_\_\_ T 148 N R 42 W TWP \_\_\_\_\_

Name Origin  
& Remarks:

4/1/41 Schieck

NAME: [faded] SEC: 1 2 3

TYPE: [faded]

NO: [faded] SEC: 1 2 3

NO: [faded] SEC: [faded]

NO: [faded]

NO: [faded] SEC: [faded] (1/10)

NO: [faded] SEC: [faded] 3018

NO: [faded]

6.

NAME SAND HILL RIVER CO Polk  
(stream)

PRON \_\_\_\_\_ REF County Map 1923 - W. H. D. Warner  
(page)

OTHER NAMES \_\_\_\_\_

SOURCE COUNTY Polk MOUTH COUNTY Polk MILES \_\_\_\_\_

SOURCE Sand Lake SEC 28 T 147 R 40 TWP Rosebud

DIRECTION & AREA DRAINED Flows N.W. and S.W. leaving Winger Twp. at sec. 33 T.147 R.42 and entire Garden Twp. at Sec. 33 T.147 R.43 and flows W. and N.W.

MOUTH Sand River SEC 28-29 T 148 R 49 TWP Vineland

Name Origin & Remarks:

9/9/41  
jpa

6. SOURCE MOUTH COUNTY  
STREAM COUNTY COUNTY POLK

NAME [GA-PAPIPWUTAWANGAWI ZIBI] REF UPHAM 428  
(page)

PRON \_\_\_\_\_ MILES \_\_\_\_\_

OTHER NAMES SAND HILL RIVER

SOURCE \_\_\_\_\_ SEC \_\_\_\_\_ T \_\_\_\_\_ R \_\_\_\_\_ TWP \_\_\_\_\_

DIRECTION & AREA DRAINED \_\_\_\_\_

MOUTH Red River SEC 36 T 148 R 49 TWP \_\_\_\_\_

Description &  
Name Origin

This is the Ojibway name,

T149-R39

Approved name

Name in use Unnamed Lake

Pronunciation

Feature named Lake

County Polk

Location T.149 N.,R.39 W.,sec.4,9. Eden Township.

Names

Comments

McCaughey: Unnamed. Wet. Meandered.

Lake Gaz: Unnamed. 21.90 acres.

Co.map,1923: Unnamed.

Winchell,4:pl.62. Unnamed.

Approved name

Name in use Unnamed Lake

Pronunciation

Feature named Lake

County Polk

Location T.149 N.,R.39 W.,sec.6. Eden Township.

Names

Comments

McCauley: Unnamed Lake. Dry. Meandered.  
Lake Gaz: Not given.  
Co.map,1923: Unnamed.

Approved name

Name in use **Unnamed Lake**

Pronunciation

Feature named **Lake**

County **Polk**

Location **T.149 N.,R.39 W.,sec.7,8. Eden Township.**

Names

Comments

McCauley: Not shown.  
Co.map,1923: Unnamed.

Approved name

Name in use **Unnamed Lake**

Pronunciation

Feature named **Lake**

County **Polk**

Location **T.149 N.,R.39 W.,sec.7,17,18. Eden Township.**

**Names**

**Comments**

**McCauley: Swamp.**

**Co.map,1923: Unnamed.**

Approved name

Name in use Unnamed Lake

Pronunciation

Feature named Lake

County Polk

Location T.149 N.,R.39 W.,sec.8. Eden Township.

Names

Comments

McCauley: Not shown.  
Co.map,1923: Unnamed.

Approved name

Name in use **Unnamed Lake**

Pronunciation

Feature named **Lake**

County **Polk**

Location **T.149 N.,R.39 W.,sec.11. Eden Township.**

Names

Comments

**McCauley: Unnamed. Dry. Not meandered.**

Approved name

Name in use **Unnamed Lake**

Pronunciation

Feature named **Lake**

County **Polk**

Location **T.149 N.,R.39 W.,sec.15. Eden Township.**

**Names**

**Comments**

**McCauley: Unnamed. Wet. Not meandered.**

**Lake Gaz: Unnamed. 32.90 acres.**

**Co.map,1923: Unnamed.**

Approved name

Name in use **Unnamed Lake**

Pronunciation

Feature named **Lake**

County **Polk**

Location **T.149 N.,R.39 W.,sec.16,21. Eden Township.**

**Names**

**Comments**

**McCauley: Unnamed. Dry. Not meandered.**

**Winchell,4:pl.62: Unnamed.**

Approved name

Name in use **Unnamed Lake**

Pronunciation

Feature named **Lake**

County **Polk**

Location **T.149 N.,R.39 W.,sec.20,21. Eden Township.**

**Names**

**Comments**

**McCauley: Not shown.  
Winchell,4:pl.62: Unnamed.**

Approved name

Name in use Unnamed

Pronunciation

Feature named Lake

County Polk

Location T.149 N., R.39, 40 W., sec.30;25. Eden; Hill River Townships.

Names

Comments

McCauley: Swamp.

Co.map, 1923: Unnamed.

Approved name

Name in use Unnamed Lake

Pronunciation

Feature named Lake

County Polk

Location T.149 N., R.39, 40 W., sec.31;36. Eden; Hill River Townships.

Names

Comments

McCauley: Unnamed. Dry. Meandered.

Lake Gaz: Unnamed. 102.52 acres.

Co.map,1923: Unnamed.

T149-R40

Approved name

Name in use Unnamed Lake

Pronunciation

Feature named Lake

County Polk

Location T.149 N.,R.40 W.,sec.13. Hill River Township.

Names

Comments

McCauley: Not shown.  
Co.map,1923: Unnamed.

Approved name

Name in use Unnamed Lake

Pronunciation

Feature named Lake

County Polk

Location T.149 N.,R.40 W.,sec.13,24. Hill River Township.

Names

Comments

McCauley: Swamp.

Co.map,1923: Unnamed.

Approved name

Name in use Unnamed Lake

Pronunciation

Feature named Lake

County Polk

Location T.149 N., R.40 W., sec.14,15,22,23. Hill River Township.

Names

Comments

McCauley: Swamp.

Co.map,1923: Unnamed.

Approved name

Name in use **Unnamed Lake**

Pronunciation

Feature named **Lake**

County **Polk**

Location **T.149 N.,R.40 W.,sec.15,16. Hill River Township.**

**Names**

**Comments**

**McCauley: Not shown.  
Co.map,1923: Unnamed.**

Approved name

Name in use **Unnamed Lake**

Pronunciation

Feature named **Lake**

County **Polk**

Location **T.149 N., R.40 W., sec.20,21,28,29. Hill River Township.**

**Names**

**Comments**

**McCauley: Not shown.  
Co.map,1923: Unnamed.**

Approved name

Name in use Unnamed Lake

Pronunciation

Feature named Lake

County Polk

Location T.149 N., R.40 W., sec.24,25. Hill River Township.

Names

Comments

McCauley: Not shown.  
Co.map,1923: Unnamed.

Approved name

Name in use Unnamed Lake

Pronunciation

Feature named Lake

County Polk

Location T.149 N.,R.40 W.,sec.28,33. Hill River Township.

Names

Comments

McCauley: Not shown.  
Co.map,1923: Unnamed.

Approved name

Name in use Unnamed Lake

Pronunciation

Feature named Lake

County Polk

Location T.149 N.,R.40 W.,sec.29. Hill River Township.

Names

Comments

McCauley: Unnamed. Dry. Not meandered.  
Co.map,1923: Unnamed.

Approved name

Name in use Unnamed Lake

Pronunciation

Feature named Lake

County Polk

Location T.149 N.,R.40 W.,sec.33. Hill River Township.

Names

Comments

McCauley: Not shown.

Winchell,4:pl.62: Unnamed.

Approved name

Name in use Unnamed Lake

Pronunciation

Feature named Lake

County Polk

Location T.149 N.,R. 40 W.,sec.36. Hill River Township.

Names

Comments

McCauley: Not shown.

Co.map,1923: Unnamed.

Approved name

Name in use Unnamed Lake

Pronunciation

Feature named Lake

County Polk

Location T.149, 150 N., R.40 W., sec.1;36. Hill River; Chester Townships.

Names

Comments

McCauley: Unnamed. Wet. Not meandered.  
Co.map,1923: Unnamed.

T149-R41

Approved name

Name in use **Unnamed Lake**

Pronunciation

Feature named **Lake**

County **Polk**

Location **T.149 N., R.41 W., sec.2,11. Lessor Township.**

**Names**

**Comments**

**McCauley: Swamp.**

**Co.map,1923: Unnamed.**

Approved name

Name in use Unnamed Lake

Pronunciation

Feature named Lake

County Polk

Location T.149 N., R.41 W., sec.13,14,n. Lessor Township.

Names

Comments

McCauley: Not shown.  
Co.map,1923: Unnamed.

Approved name

Name in use Unnamed Lake

Pronunciation

Feature named Lake

County Polk

Location T.149 N.,R.41 W.,sec.13,14,s. Lessor Township.

Names

Comments

McCauley: Swamp.

Co.map,1923: Unnamed.

Approved name

Name in use **Unnamed Lake**

Pronunciation

Feature named **Lake**

County **Polk**

Location **T.149 N.,R.41 W.,sec.13,24. Lessor Township.**

**Names**

**Comments**

**McCauley: Not shown.**

**Co.map,1923: Unnamed.**

T149-R42

Approved name

Name in use Unnamed Lake

Pronunciation

Feature named **Lake**

County **Polk**

Location **T.149 N.,R.42 W.,sec.35,36. Badger Township.**

**Names**

**Comments**

**McCauley: Unnamed. Dry. Not meandered.  
Co.map,1923: Unnamed.**

6. STREAM SOURCE COUNTY POLK MOUTH COUNTY COUNTY POLK

NAME POPLAR RIVER REF UPHAM 428  
(page)

PRON \_\_\_\_\_ MILES \_\_\_\_\_

OTHER NAMES [ASADI ZIBI]

SOURCE \_\_\_\_\_ SEC \_\_\_\_\_ T \_\_\_\_\_ R \_\_\_\_\_ TWP \_\_\_\_\_

DIRECTION & AREA DRAINED Leaves to from sec. 3 T 149 R 4 & enters Red Lake County

MOUTH Clearwater river SEC \_\_\_\_\_ T \_\_\_\_\_ R \_\_\_\_\_ TWP Poplar River TWP Red Lake Co

Description & Name Origin

Having its sources in Columbia, is a translation of the Ojibway name.

4/18/40 G. Henshaw



6.

NAME POPLAR RIVER CO POLK  
(stream)

1923 MC GILL - WARNER MAP OF POLK,

PRON \_\_\_\_\_ REF PENNINGTON AND RED LAKE COUNTIES  
(page)

OTHER NAMES \_\_\_\_\_

SOURCE COUNTY 2 MOUTH COUNTY RED LAKE MILES \_\_\_\_\_

SOURCE 2 SEC \_\_\_\_\_ T \_\_\_\_\_ R \_\_\_\_\_ TWP \_\_\_\_\_

DIRECTION & AREA DRAINED Enters Polk Co. from Mahanomen Co. in sec. 34  
T. 149 N. R. 39 W. flows N.W. and enters Red Lake Co. from sec. 3  
T. 149 N. R. 42 W. and flows N.W.

MOUTH Lost River SEC 6 T 150 N. R 42 W. TWP POPLAR RIVER

Name Origin  
& Remarks:

8-18-41 Hall.

SECRET

SECRET

SECRET

SECRET

SECRET

SECRET

SECRET

SECRET

SECRET

SECRET

SECRET

SECRET

SECRET

SECRET

SECRET

SECRET

SECRET

SECRET

SECRET

SECRET

(SECRET)

SECRET

(SECRET)

SECRET

6.

87

NAME POPLAR RIVER (stream) CO POLK  
 REF POLK Co. PLATE 62  
WINCHELL GEOLOGICAL MINN V4  
 (page)

OTHER NAMES

SOURCE COUNTY POLK MOUTH COUNTY Now. RED LAKE ~~POLK~~ MILES

SOURCE SEC 34 T 147N R 39W TWP ?  
 DIRECTION & AREA DRAINED Flows N.-N.W. & LEAVES Co. FROM SEC. 3. T149N R 42  
INTO RED LAKE COUNTY.

SOUTH FORK OF  
 MOUTH CLEARWATER RIVER SEC 7 T 150N R 42W TWP ?  
 Name Origin & Remarks

*Suggala 1/5/42*

STREAM COUNTY POLK COUNTY \_\_\_\_\_ COUNTY POLK \_\_\_\_\_

NAME [ASADI ZIBI] REF UPHAM 428  
(page)

PRON \_\_\_\_\_ MILES \_\_\_\_\_

OTHER NAMES POPLAR RIVER

SOURCE \_\_\_\_\_ SEC \_\_\_\_\_ T \_\_\_\_\_ R \_\_\_\_\_ TWP \_\_\_\_\_

DIRECTION & AREA DRAINED Leaves Co. from Sec. 3 T 149 R 42 enters Red Lake County  
Poplar River Twp.

MOUTH Clearwater river SEC \_\_\_\_\_ T \_\_\_\_\_ R \_\_\_\_\_ TWP Red Lake Co

Description &  
Name Origin

This is the Ojibway name.

4/18/40 S. Stenzler

6\*

SOURCE

WORLD

WORLD  
DIRECTION W

WORLD

WORLD

WORLD

WORLD

WORLD

WORLD  
DIRECTION W

WORLD

WORLD

WORLD

WORLD

WORLD

WORLD  
WORLD

WORLD

WORLD

WORLD

WORLD

(WORLD)

WORLD

WORLD

WORLD

WORLD

6. STREAM SOURCE MOUTH COUNTY  
COUNTY \_\_\_\_\_ COUNTY \_\_\_\_\_ Polk \_\_\_\_\_

NAME POPLAR RIVER REF Eddy's Lake Survey 11-28 (N.D.)  
(page)

PRON \_\_\_\_\_ MILES \_\_\_\_\_

OTHER NAMES \_\_\_\_\_

SOURCE starts near Fosston SEC \_\_\_\_\_ T \_\_\_\_\_ R \_\_\_\_\_ TWP \_\_\_\_\_  
*leaves to form Sec 3*

DIRECTION & AREA DRAINED near Fosston ? in Queen Twp ? T/49 R42 *Enters Red Lake County*

MOUTH Clearwater River SEC \_\_\_\_\_ T \_\_\_\_\_ R \_\_\_\_\_ TWP \_\_\_\_\_

Description & Name Origin

(Diversion to Turtle Lake)  
(a project)  
also diverted to Maple Lake, in Lessor Twp. *Rose*

2/10/41

6. SOURCE COUNTY POLK MOUTH COUNTY RED LAKE COUNTY POLK  
STREAM

NAME POPLAR river REF Upham 418  
(page)

PRON \_\_\_\_\_ MILES \_\_\_\_\_

OTHER NAMES ASADI zibi (Ojibway)

SOURCE \_\_\_\_\_ SEC \_\_\_\_\_ T \_\_\_\_\_ R \_\_\_\_\_ TWP COLUMBIA

DIRECTION & AREA DRAINED Leaves Co. from Sec. 3 T 149 R 42 enters Red Lake County

MOUTH Clearwater river SEC \_\_\_\_\_ T \_\_\_\_\_ R \_\_\_\_\_ TWP POPLAR RIVER

Description & Name Origin ... is a translation of the Ojibway name ...

5/14/40 H. Heanerson

6. SOURCE COUNTY POLK MOUTH COUNTY ? COUNTY POLK  
STREAM

NAME POPLAR river REF Lephant 439  
(page)

PRON \_\_\_\_\_ MILES \_\_\_\_\_

OTHER NAMES \_\_\_\_\_

SOURCE 2 SEC \_\_\_\_\_ T \_\_\_\_\_ R \_\_\_\_\_ TWP Queen and Columbia

DIRECTION & AREA DRAINED leaves Co. from sec. 3 T. 149 R. 42

MOUTH \_\_\_\_\_ SEC \_\_\_\_\_ T \_\_\_\_\_ R \_\_\_\_\_ TWP ?

Description & Name Origin White Fish Lake.... is one of the sources of the ... river, which also receives the outflow of 6 smaller lakes mapped without names in the west part of Columbia.

5/14/40 JHearson

6.

STREAM

SOURCE  
COUNTY

~~MOUTH~~  
COUNTY

POLK

NAME

POPLAR RIVER

REF

UPHAM

429

(page)

PRON

MILES

OTHER  
NAMES

SOURCE

WHITE FISH LAKE SEC

T

R

IN THE WEST  
TWP PART OF COLUMBIA.

DIRECTION &  
AREA DRAINED

Leaves Co. from Sec. 3 T 149 R 42

MOUTH

SEC

T

R

TWP

Description &  
Name Origin

White Fish lake . . . . . is one  
of the sources of Poplar river, which also  
receives the outflow of six smaller lakes  
mapped without names in the west part  
of Columbia. 4/19/40 Gustav Hennings

6.

NAME Poplar River CO Polk ✓  
(stream)PRON \_\_\_\_\_ REF County Map 1923 McGill. Warren  
(page)OTHER  
NAMES \_\_\_\_\_SOURCE COUNTY Polk MOUTH COUNTY ? MILES \_\_\_\_\_SOURCE Whitefish Lake SEC 5. T 147 R 39 TWP Columbia.DIRECTION & AREA DRAINED Flows n.w. <sup>county</sup> Leaves Badger Twp. at Sec. 3 T. 149 R. 42MOUTH ? SEC \_\_\_\_\_ T \_\_\_\_\_ R \_\_\_\_\_ TWP \_\_\_\_\_Name Origin  
& Remarks:9/9/41  
JPK

6.

STREAM

SOURCE  
COUNTY

Polk

MOUTH  
COUNTY

Red Lake

McCausley Map Folio 8 - Red Lake 1

NAME

BADGER CREEK

REF

Upham 422

(page)

PRON

MILES

OTHER  
NAMES

SOURCE

Badger lake

SEC

34

T

149

R

42

TWP

Badger

DIRECTION &  
AREA DRAINED

Flows Northwest thru Badger twp

MOUTH

Clearwater river

SEC

36

T

151

R

44

TWP

Red Lake Falls

Description &  
Name OriginNamed for the burrowing animal formerly frequent  
in Minnesota

W. H. H. H.

T149-R43

Approved name

Name in use Unnamed Lake

Pronunciation

Feature named Lake

County Polk

Location T.149 N., R.43 W., sec.33. Grove Park Township.

Names

Comments

McCauley: Unnamed. Dry. Not meandered.

6.

NAME Badger Creek (stream) CO POLK.

PRON \_\_\_\_\_ REF 1923 MC GILL - WARNER MAP OF POLK, PENNINGTON AND RED LAKE COUNTIES (page)

OTHER NAMES \_\_\_\_\_

SOURCE COUNTY POLK MOUTH COUNTY RED LAKE MILES \_\_\_\_\_

SOURCE BADGER LAKE SEC 34 T 149N R 42W TWP BADGER

DIRECTION & AREA DRAINED flows N.W. and enters Red Lake Co. from sec. 1  
T. 149N. R. 43W. Grove Park TWP and flows N.W.

MOUTH CLEARWATER RIVER SEC 31 T 151N R 43W TWP GERRAIS

Name Origin  
& Remarks:

8-18-41 Hall.

1000000  
1000000

1000000

1000000

1000000

1000000

1000000

1000000  
1000000

1000000

1000000

1000000

1000000

1000000

1000000  
1000000

1000000  
1000000

1000000

1000000  
1000000

1000000

1000000

(below)

1000000

(below)

1000000

6. SOURCE COUNTY POLK MOUTH COUNTY \_\_\_\_\_ COUNTY POLK  
STREAM \_\_\_\_\_

NAME BADGER creek REF Upham 422  
(page)

PRON \_\_\_\_\_ MILES \_\_\_\_\_

OTHER NAMES \_\_\_\_\_

SOURCE Badger Lake SEC \_\_\_\_\_ T \_\_\_\_\_ R \_\_\_\_\_ TWP Badger Lake

DIRECTION & AREA DRAINED flows northwest through Badger Lake trap leaves Co. from Sec. 1 T149 R43 enters Red Lake County

MOUTH \_\_\_\_\_ SEC \_\_\_\_\_ T \_\_\_\_\_ R \_\_\_\_\_ TWP \_\_\_\_\_

Description & Name Origin the lake and creek were named for the burrowing animal, formerly frequent in Minnesota, which gave to Wisconsin its sobriquet as the "Badger State."

5/10/40 O'Hearson

6. STREAM SOURCE MOUTH COUNTY  
COUNTY COUNTY COUNTY POLK

NAME BADGER CREEK REF Eddy's Lake Survey 11-40 (1-16-1940)  
(page)

PRON \_\_\_\_\_ MILES \_\_\_\_\_

OTHER NAMES \_\_\_\_\_

SOURCE Badger Lake ? SEC 34-35 T 149 R 4 TWP \_\_\_\_\_

DIRECTION & AREA DRAINED Flows N.W. leaves Co. from sec. 1 T 149 R 43

MOUTH Red Lake River ? SEC \_\_\_\_\_ T \_\_\_\_\_ R \_\_\_\_\_ TWP \_\_\_\_\_

Description & Name Origin

2/10/41

Rae

6.

STREAM

SOURCE  
COUNTY

POLK

MOUTH  
COUNTY

COUNTY

POLK

1909-12 Report Water Resources Invest.

NAME BADGER

STATE DRAINAGE COM. M.  
(page) 566

PRON

MILES

OTHER  
NAMES

SOURCE

Lake Badger

SEC

T 149N

R 42W

TWP

DIRECTION &  
AREA DRAINED

Flows northwest leaves Co. from Sec 1 T 149 R 43

Few miles above Red Lake Falls.

MOUTH

CLEAR WATER

SEC

T

R

TWP

Description &  
Name Origin

RIVER

(Hudson River Drainage)

2-15-41

A. P. Asmussen

6. SOURCE COUNTY ~~MOUTH~~ POLK COUNTY

NAME BADGER CREEK REF UPHAM 428 (page)

PRON \_\_\_\_\_ MILES \_\_\_\_\_

OTHER NAMES \_\_\_\_\_

SOURCE Badger Lake SEC 34 T 149 R 4 TWP

DIRECTION & AREA DRAINED Leaves Co. from sec. 17 149 R 4 3 enters Red Lake County

MOUTH \_\_\_\_\_ SEC \_\_\_\_\_ T \_\_\_\_\_ R \_\_\_\_\_ TWP \_\_\_\_\_

Description & Name Origin Badger lake and creek, giving their name to a township of Polk county, have been before noticed

4/18/40

Gustav Hennings

6. SOURCE COUNTY POLK MOUTH COUNTY \_\_\_\_\_ COUNTY POLK  
STREAM \_\_\_\_\_

NAME BADGER creek REF UPHAM 422  
(page)

PRON \_\_\_\_\_ MILES \_\_\_\_\_

OTHER NAMES \_\_\_\_\_

SOURCE Badger Lake SEC \_\_\_\_\_ T \_\_\_\_\_ R \_\_\_\_\_ TWP Badger

DIRECTION & AREA DRAINED Flows northwest through this township  
leaves Co. from Sec. 1 T 149 R 4 3 enters Red Lake County

MOUTH \_\_\_\_\_ SEC \_\_\_\_\_ T \_\_\_\_\_ R \_\_\_\_\_ TWP \_\_\_\_\_

Description &  
Name Origin

Named for the burrowing animal  
formerly frequent in Minnesota.

4/10/40 G. Benjamin

TYPE OF RY  
INVESTIGATION 2

COIN 220 1 1 225

WEST DIVISION  
DIRECTION 7

COIN 220 1 2 225

TYPE  
COIN

LEON RIFE

TYPE RIFE (D.W.)

COIN 220

COIN 220

COIN 220

COIN 220

6.

NAME Badger Creek CO Polk  
(stream)PRON \_\_\_\_\_ REF County map 1943 McGilkorm  
(page)

OTHER NAMES \_\_\_\_\_

SOURCE COUNTY Polk MOUTH COUNTY ? MILES \_\_\_\_\_SOURCE Badger Lake SEC 34 T 149 R 42 TWP BadgerDIRECTION & AREA DRAINED Flows N.W.  
Leaves Grove Park Twp. at Sec 1, T. 149 R. 43MOUTH ? SEC \_\_\_\_\_ T \_\_\_\_\_ R \_\_\_\_\_ TWP \_\_\_\_\_Name Origin  
& Remarks:9/9/41  
JCS

6.

NAME 2 CO POLK  
(stream)

1923 MC GILL - WARNER MAP OF POLK,  
REF PENNINGTON AND RED LAKE COUNTIES  
(page)

OTHER NAMES \_\_\_\_\_

SOURCE COUNTY POLK MOUTH COUNTY RED LAKE MILES \_\_\_\_\_

SOURCE MAPLE LAKE, SEC 35 T 149N, R 43W, TWP GROVE PARK.

DIRECTION & AREA DRAINED flows N. and enters Red Lake Co. from sec. 3  
T. 149N. R. 43W. Grove Park TWP, and flows N!

MOUTH CLEARWATER RIVER SEC 36 T 151N, R 44W, TWP RED LAKE FALLS

Name Origin  
& Remarks:

8-18-41 Hall.

2 hours  
1000 04/17/54

WALLS 250 1 2 3 4 5 6 7 8 9 10 11 12

VERY DRY  
WINDY

WALLS 250 1 2 3 4 5 6 7 8 9 10 11 12

WALLS 250 1 2 3 4 5 6 7 8 9 10 11 12

WALLS 250 1 2 3 4 5 6 7 8 9 10 11 12

WALLS 250 1 2 3 4 5 6 7 8 9 10 11 12

WALLS 250 1 2 3 4 5 6 7 8 9 10 11 12

WALLS 250 1 2 3 4 5 6 7 8 9 10 11 12

6.

NAME ? (stream) CO Polk

PRON REF County Map 1992 - Mr. Ed Vernon (page)

OTHER NAMES

SOURCE COUNTY Polk MOUTH COUNTY ? MILES

SOURCH Maple Lake SEC 35 T 149 R 43 TWP Grove Park

DIRECTION & AREA DRAINED Flows N. Lewis Grove Park Twp at Sec. 3 - T. 149 R. 43

MOUTH ? SEC T R TWP

Name Origin & Remarks:

9/9/41  
JPK

T149-R44

T149-R45

T149-R46

T149-R47

6.

STREAM

SOURCE  
COUNTY

x Polk

MOUTH  
COUNTY

x Polk

COUNTY

x Co. atlas 1930

McCauley map Polk 4

NAME

ANDERSON CREEK

REF

Uphams 428

(page)

PRON

MILES

OTHER  
NAMES

SOURCE

x Sw. 1/4 of Sw. 1/4

SEC

x 30

T

x 149N

R

x 47W

TWP

x Andover

DIRECTION &  
AREA DRAINED

x flows northwest

a southern tributary

MOUTH

Red Lake river

SEC

x 27

T

x 150N

R

x 48W

TWP

x Fisher

Description &  
Name Origin

Not shown on map

W. L. Keenan

6.

STREAM SOURCE COUNTY <sup>x</sup> Polk MOUTH COUNTY <sup>x</sup> Polk COUNTY \_\_\_\_\_

NAME <sup>x</sup> BURNHAM CREEK REF <sup>x</sup> Co. atlas 1930 - <sup>x</sup> McCarty map Polk 4  
 (page) \_\_\_\_\_

PRON \_\_\_\_\_ MILES \_\_\_\_\_

OTHER NAMES \_\_\_\_\_

SOURCE <sup>x</sup> Ditch SEC <sup>x</sup> 35 T <sup>x</sup> 49N R <sup>x</sup> 47W TWP <sup>x</sup> Andover

DIRECTION & AREA DRAINED <sup>x</sup> Flows northwest  
<sup>x</sup> a southern tributary

MOUTH <sup>x</sup> Red Lake river SEC <sup>x</sup> 27 T <sup>x</sup> 50N R <sup>x</sup> 48W TWP <sup>x</sup> Fisher

Description & Name Origin

<sup>x</sup> Not shown on map

*H. Sheena*

T149-R48

T149-R49

T150-R39

6.

STREAM

SOURCE  
COUNTY

x Polk ✓

MOUTH  
COUNTY

Red Lake ✓

COUNTY

Polk

x Co. atlas 1930 • U.S. Soil map 1933

NAME

Lost River ✓

REF

Upham 428

McGawley map Polk (page)

PRON

MILES

OTHER  
NAMES

SOURCE

x Ditch  
Sw. 1/4

SEC

x 6  
36

T

x 150N  
151N

R

x 39W ✓

TWP

x Gully  
JohnsonDIRECTION &  
AREA DRAINEDFlows west thru Gully and Chester tops, Polk Co. ✓  
Hill river

MOUTH

Clearwater river

SEC

9

T

150N

R

42W ✓

TWP

Poplar River

Description &  
Name Origin• Was formerly lost in a large swamp along a  
part of its lower course.

• Flows thru N. E. corner of Queen trap.

H. H. Keenan

T150-R40

6.

NAME

HILL RIVER  
(stream)

CO

Polk

Y

PRON

REF

County Map 1922 - Mc Gill Warren  
(page)OTHER  
NAMESSOURCE  
COUNTY

Polk

MOUTH  
COUNTY

?

MILES

SOURCE

Cross Lake

SEC

16

T

148

R

39

TWP

Queen

DIRECTION &amp;

Flows N. and W. and N.

AREA DRAINED

Leaves Chester TWP. at Sec. 31 T. 150 R. 40

MOUTH

?

SEC

T

R

TWP

Name Origin  
& Remarks:

Flows thro' Hill River Lake.

9/9/41  
JEA

6.

NAME HILL RIVER CO POLK  
(stream)

PRON \_\_\_\_\_ REF 1923 MC GILL - WARNER MAP OF POLK,  
PENNINGTON AND RED LAKE COUNTIES  
(page) \_\_\_\_\_

OTHER NAMES \_\_\_\_\_

SOURCE COUNTY POLK MOUTH COUNTY RED LAKE MILES \_\_\_\_\_

SOURCE CROSS LAKE SEC 16 T 148N R 39W TWP QUEEN

DIRECTION & AREA DRAINED flows N.W. and enters Red Lake Co. from sec. 31  
T. 150N, R. 40W. and flows N.W.

MOUTH LOST RIVER SEC 4 T 150N R 42W TWP POPLAR RIVER  
Name Origin  
& Remarks:

8-18-41 Hall.

of ...  
...

... ..

... ..

... ..

... ..

... ..

... ..

... ..

6. SOURCE MOUTH COUNTY  
STREAM COUNTY COUNTY Polk

NAME ~~SAND~~ HILL RIVER (Hill River) <sup>Eddy's</sup> REF Lake Survey (11-3) (N.D.)  
(page)

PRON \_\_\_\_\_ MILES \_\_\_\_\_

OTHER NAMES \_\_\_\_\_

SOURCE \_\_\_\_\_ SEC \_\_\_\_\_ T \_\_\_\_\_ R \_\_\_\_\_ TWP \_\_\_\_\_

DIRECTION & AREA DRAINED Flows N.W. leaves Co. from Sec. 31 T 150 R 40

MOUTH Lost River \_\_\_\_\_ SEC \_\_\_\_\_ T \_\_\_\_\_ R \_\_\_\_\_ TWP \_\_\_\_\_

Description &  
Name Origin

This river is given as outlet of Cerass Lake. ??

2/10/41

Roe

6. SOURCE COUNTY ? MOUTH COUNTY ? COUNTY POLK

NAME HILL river REF Upham 428 (page)

PRON ----- MILES -----

OTHER NAMES PEQUUDINA zibi (Ojibway name)

SOURCE<sub>2</sub> ----- SEC ----- T ----- R ----- TWP ?

DIRECTION & AREA DRAINED Leaves Co. from Sec. 31 T 150 R 40 enters Red Lake County

MOUTH ----- SEC ----- T ----- R ----- TWP ?

Description & Name Origin .... from which a township received its name, was translated from .... the Ojibways, as written by Gilfillan.

5/14/40 J. H. Hearson

6. SOURCE MOUTH COUNTY  
STREAM COUNTY COUNTY Polk

NAME HILL river REF Upham 425  
(page)

PRON \_\_\_\_\_ MILES \_\_\_\_\_

OTHER NAMES SOUTH fork of CLEARWATER river

SOURCE \_\_\_\_\_ SEC \_\_\_\_\_ T \_\_\_\_\_ R \_\_\_\_\_ TWP ?

DIRECTION & AREA DRAINED leaves to. from sec. 31 T 150 R 40

MOUTH \_\_\_\_\_ SEC \_\_\_\_\_ T \_\_\_\_\_ R \_\_\_\_\_ TWP ?

Description & Name Origin Hill River twp. has a stream that was so named for morainic hills adjoining its course near the north line of this township....

John H. Hearson

6.

STREAM

SOURCE  
COUNTYMOUTH  
COUNTY

NAME

HILL RIVER

REF

UPHAM

(page)

PRON

MILES

OTHER  
NAMES

(PEQWUDIXA zibi)

SOURCE

SEC

T

R

TWP

DIRECTION &  
AREA DRAINED

Leaves Co. from Sec. 31 T 150 R 40 enters Red Lake County

MOUTH

SEC

T

R

TWP

Description &  
Name OriginHill river from which a township  
received its name, was translated from  
Pegwudina zibi of the Ojibways, as written  
by Silfillan. 4/17/40 Gustav Henjuss

WIND DIRECTION  
DIRECTION °  
WIND  
SEC I H MB

WIND DIRECTION  
DIRECTION °  
WIND  
SEC I H MB

WIND  
WIND

WIND WIND

WIND WIND (Data)

WIND WIND WIND WIND

NAME HILL-RIVER (stream) ----- CO POLK  
 1909-12 Report Water Resources Invest.

PRON ----- RRD STATE DRAINAGE COMM.  
 (page) 576

OTHER  
 NAMES -----

SOURCE COUNTY POLK ----- MOUTH COUNTY RED-LAKE ----- MILES -----

SOURCE ----- SEC ----- T 148N R 39W TWP -----

DIRECTION & AREA DRAINED Flows in a north westerly direction leaves to from  
Sec. 31 T150 R 40

MOUTH LOST-RIVER ----- SEC ----- T ----- R ----- TWP -----  
 Name Origin  
 & Remarks: (Hudson Bay Drainage)



NUMBER OF  
DIRECTION

NUMBER SEC I B MB

NUMBER OF  
DIRECTION

NUMBER SEC I B MB

NUMBER  
OF

NUMBER NOTES

NUMBER (Date)

C\* NUMBER GENERAL  
NUMBER

NUMBER  
NUMBER

6. STREAM SOURCE COUNTY ~~MOUTH~~ COUNTY POLK

NAME SOUTH FORK OF CLEARWATER RIVER REF UPHAM 425  
(page)

PRON \_\_\_\_\_ MILES \_\_\_\_\_

OTHER NAMES HILL RIVER

SOURCE \_\_\_\_\_ SEC \_\_\_\_\_ T \_\_\_\_\_ R \_\_\_\_\_ TWP \_\_\_\_\_

DIRECTION & AREA DRAINED near the north line of Hill River Township  
Leaves Co. from Sec. 31 T 150 R 40 enters Red Lake County

MOUTH \_\_\_\_\_ SEC \_\_\_\_\_ T \_\_\_\_\_ R \_\_\_\_\_ TWP \_\_\_\_\_

Description & Name Origin Hill River township has a stream.....  
It has also been called the south fork of  
Clearwater river, 4/16/40  
Gustav Hennjum

NAME OF PARTY DESCRIBED BY  
 NAME. REC. I B

KEY DATED DISSECTION V  
 SOURCE REC. I B

NUMBER SHEET  
 NAME NOTES

PAGE (50/50)

C. S. SHERMAN COLLEGE SOURCE  
 GEORGE W. HULL

6.

STREAM

SOURCE  
COUNTY

~~MOUTH~~  
COUNTY

POLK

NAME

[PEQWUDINA zibi]

REF

UPHAM

428

(page)

PRON

MILES

OTHER  
NAMES

HILL RIVER

SOURCE

SEC

T

R

TWP

DIRECTION &  
AREA DRAINED

Leaves Co. from Sec. 31 T/50 R 40 enters Red Lake County

MOUTH

SEC

T

R

TWP

Description &  
Name Origin

This is the Ojibway name as written  
by Giffillan

PLATE NO. 12345

PLATE NO. 12345

PLATE NO. 12345 SEC 1 B 12345

PLATE NO. 12345

PLATE NO. 12345

PLATE NO. 12345 SEC 1 B 12345

PLATE NO. 12345

PLATE NO. 12345

PLATE NO. 12345 SEC 1 B 12345

PLATE NO. 12345 SEC 1 B 12345 (12345)

PLATE NO. 12345 SEC 1 B 12345

PLATE NO. 12345 SEC 1 B 12345

6. (SOUTH FORK)

88

NAME CLEARWATER (stream) RIVER CO POLK

POLK CO. PLATE 62

PRON \_\_\_\_\_ REF WINCHELL GEOL OF MINN V4 (page)

OTHER NAMES \_\_\_\_\_

SOURCE COUNTY POLK MOUTH COUNTY POLK MILES \_\_\_\_\_

Now - RED LAKE

SOURCE LAKE SEC 16 T 148N R 39W TWP P

DIRECTION & AREA DRAINED Flows N.W. - W. - N. + N.W. and leaves Co. from Sec. 31 T150N R40W into Red Lake County.

MOUTH CLEARWATER RIVER SEC 6 T 150N R 42W TWP P

Name Origin & Remarks

Singalls 1/5/42

6. SOURCE MOUTH  
STREAM COUNTY COUNTY COUNTY POLK

NAME SOUTH fork of CLEARWATER river REF Upham 425  
(page)

PRON \_\_\_\_\_ MILES \_\_\_\_\_

OTHER NAMES HILL river

SOURCE \_\_\_\_\_ SEC \_\_\_\_\_ T \_\_\_\_\_ R \_\_\_\_\_ TWP \_\_\_\_\_ ?

DIRECTION & AREA DRAINED leaves Co. from sec. 31 T 150 R 40

MOUTH \_\_\_\_\_ SEC \_\_\_\_\_ T \_\_\_\_\_ R \_\_\_\_\_ TWP \_\_\_\_\_ ?

Description &  
Name Origin

Hill river ... has also been called the South fork of  
Clearwater river.

July 10 1880  
Hearson

6. SOURCE COUNTY MOUTH COUNTY COUNTY POLK

NAME LOST RIVER REF UPHAM 428  
(page)

PRON \_\_\_\_\_ MILES \_\_\_\_\_

OTHER NAMES \_\_\_\_\_

SOURCE \_\_\_\_\_ SEC \_\_\_\_\_ T \_\_\_\_\_ R \_\_\_\_\_ TWP \_\_\_\_\_

DIRECTION & AREA DRAINED In Gully and Chester townships  
Flows west to Clearwater river, in Red Lake Co  
Leaves Co. from Sec. 6 T 150 R 40 enters Red Lake County

MOUTH Clearwater river SEC \_\_\_\_\_ T \_\_\_\_\_ R \_\_\_\_\_ TWP \_\_\_\_\_

Description & Name Origin In Gully and Chester townships, was  
formerly lost in a large swamp along a  
part of its lower course.

7/17/40 G. Henjun

NOVO OLYMPIA  
DIRECTION 2

NOV 28 1954

NOVO OLYMPIA  
DIRECTION 2

NOV 28 1954

NOVO OLYMPIA

NOV 28 1954

NOV 28 1954

(10/10)

NOVO OLYMPIA DIRECTION 2 NOV 28 1954

NAME East RIVER (stream) CO POLK

PRON \_\_\_\_\_ REF POLK CO. PLATE 62  
WINCHELL GEOL OF MINN V. 4  
(page)

OTHER NAMES \_\_\_\_\_

SOURCE COUNTY ? MOUTH COUNTY Now. RED LAKE MILES \_\_\_\_\_  
POLK

SOURCE \_\_\_\_\_ SEC \_\_\_\_\_ T \_\_\_\_\_ R \_\_\_\_\_ TWP \_\_\_\_\_

DIRECTION & AREA DRAINED ENTERS CO. FROM BELTRAMI CO. IN SEC 1-T 150N R 39W AND  
Flows WEST AND LEAVES CO. FROM SEC 6-T 152N R 40W INTO -  
(SOUTH FORK) RED LAKE COUNTY.

MOUTH CLEARWATER RIVER SEC 9 T 160N R 42W TWP ?  
Name Origin  
& Remarks

*Legally* 1/5/42

6. SOURCE COUNTY MOUTH COUNTY COUNTY Polk  
STREAM COUNTY

NAME LOST RIVER REF Eddy's Base Survey (11-3) (N.D.) (page)

PRON \_\_\_\_\_ MILES \_\_\_\_\_

OTHER NAMES \_\_\_\_\_

SOURCE \_\_\_\_\_ SEC \_\_\_\_\_ T \_\_\_\_\_ R \_\_\_\_\_ TWP \_\_\_\_\_

DIRECTION & AREA DRAINED Flows West leaves Co. from Sec. 6 T 150 R 40

MOUTH Clearwater River SEC \_\_\_\_\_ T \_\_\_\_\_ R \_\_\_\_\_ TWP \_\_\_\_\_

Description & Name Origin

2/10/41

Roe

6. SOURCE COUNTY ? MOUTH COUNTY RED LAKE COUNTY POLK  
STREAM

NAME LOST river REF Upham 418 (page)

PRON \_\_\_\_\_ MILES \_\_\_\_\_

OTHER NAMES \_\_\_\_\_

SOURCE \_\_\_\_\_ SEC \_\_\_\_\_ T \_\_\_\_\_ R \_\_\_\_\_ TWP \_\_\_\_\_

DIRECTION & AREA DRAINED Across Gully and Chester townships flowing west into Red Lake County  
leaves Co. from Sec. 6 T 150 R 40 enters Red Lake County

MOUTH Clearwater river SEC \_\_\_\_\_ T \_\_\_\_\_ R \_\_\_\_\_ TWP \_\_\_\_\_

Description &  
Name Origin

... was formerly lost in a large swamp along a part of its lower course.

5/14/40 J. H. Pearson

6.

NAME

Lost River  
(stream)

CO

Polk ✓

PRON

REF

County Map 1923 McGill. Warner  
(page)OTHER  
NAMESSOURCE  
COUNTY

?

MOUTH  
COUNTY

?

MILES

SOURCE

?

SEC

T

R

TWP

DIRECTION &  
AREA DRAINEDenters gully, Twp at Sec. 1 T. 150 R. 39 and flows W.  
leaving Chester Twp. at Sec. 6 T. 150 R. 40

MOUTH

?

SEC

T

R

TWP

Name Origin  
& Remarks:9/9/41  
Jea

6.

NAME LOST RIVER CO POLK  
(stream)

PRON \_\_\_\_\_ REF 1923 MC GILL - WARNER MAP OF POLK,  
PENNINGTON AND RED LAKE COUNTIES  
(page)

OTHER NAMES \_\_\_\_\_

SOURCE COUNTY 2 MOUTH COUNTY RED LAKE MILES \_\_\_\_\_

SOURCE 1 SEC \_\_\_\_\_ T \_\_\_\_\_ R \_\_\_\_\_ TWP \_\_\_\_\_  
DIRECTION & AREA DRAINED Enters Co. from Clearwater Co. in sec. 1, T. 150N. R. 39W.  
and flows W. and enters Red Lake Co. from sec. 6, T. 150N. R. 40W.  
and flows W.

MOUTH CLEARWATER RIVER SEC 6 T 150N. R 42N. TWP POPLAR RIVER

Name Origin  
& Remarks:

8-18-41 Hall.

2. NAME  
NAME

NAME

NAME

NAME

NAME

NAME

NAME

NAME

NAME

(NAME)

NAME

T150-R45

6.

NAME

x RED LAKE RIVER ✓  
(stream)

CO

POLK

PRON

x Polk Co. Atlas, 1930 Clearwater  
REF. Min. Plat 1916 - M<sup>c</sup>Cauley Map Polk  
© U.S.G.S 77 1/2 Grand Forks Quadrangle (page)OTHER  
NAMESSOURCE  
COUNTYx Clearwater  
POLKMOUTH  
COUNTY

x POLK ✓

MILES

SOURCE

Lower Red Lake

SEC

x 28 ✓

T

x 15 ✓

R

x 36 ✓

TWP

x GENTILLY ✓

DIRECTION &  
AREA DRAINEDx N.W. ✓ through Gentilly, Crookston, Fairfax, Lowell,  
Fisher, Bigland, Hunterville, and Rhinehart townships.

MOUTH

x RED RIVER OF THE NORTH ✓

SEC

x 2 ✓

T

x 15 ✓

R

x 50 ✓

TWP

x RHINEHART ✓

Name Origin  
& Remarks

Reuben Johnson

T150-R46

T150-R47

T150-R48

6. STREAM SOURCE COUNTY Polk <sup>x✓</sup> MOUTH COUNTY Polk <sup>x✓✓</sup> COUNTY \_\_\_\_\_ <sup>14</sup>  
x Co. atlas 1930 • McCauley map Polk

NAME GRAND MARAIS RIVER <sup>x✓✓</sup> REF Nelson 428 • Min Plat 1916  
(page)

PRON \_\_\_\_\_ MILES about 25 miles

OTHER NAMES \_\_\_\_\_

SOURCE Red Lake river <sup>Ditch</sup> SEC 16 <sup>x✓</sup> T 150N <sup>x✓</sup> R 48W <sup>x✓✓</sup> TWP Fisher <sup>x✓✓</sup>  
17

DIRECTION & AREA DRAINED Flows Northwestward <sup>x✓✓</sup>  
Red river of the North <sup>x✓</sup>  
MOUTH Red river <sup>x✓</sup> SEC 16 <sup>x✓</sup> T 153N <sup>x✓✓</sup> R 50W <sup>x✓✓</sup> TWP Esther <sup>x✓✓</sup>

Description & Name Origin

An older channel of the Red river, was so named meaning Great marsh, by the early French fur traders and Voyageurs. It has during most of the year only a small and nearly stagnant stream, which is changed into a great river in the spring and at times of heavy rains.

W.H. Lewis

6. SOURCE COUNTY ? MOUTH COUNTY POLK COUNTY POLK  
STREAM

NAME ANDERSON Creek REF Upham 488  
(page)

PRON \_\_\_\_\_ MILES \_\_\_\_\_

OTHER NAMES \_\_\_\_\_

SOURCE<sub>2</sub> \_\_\_\_\_ SEC \_\_\_\_\_ T \_\_\_\_\_ R \_\_\_\_\_ TWP ?

DIRECTION & AREA DRAINED \_\_\_\_\_

MOUTH Red Lake river SEC 27 T 150 R 48 TWP Fisher

Description &

Name Origin

a southern tributary of Red Lake river

5/14/40 O'Hearson

6.

STREAM SOURCE COUNTY ~~MOUTH~~ COUNTY POLK

NAME ANDERSON CREEK REF UPHAM 428  
(page)

PRON \_\_\_\_\_ MILES \_\_\_\_\_

OTHER NAMES \_\_\_\_\_

SOURCE \_\_\_\_\_ SEC \_\_\_\_\_ T \_\_\_\_\_ R \_\_\_\_\_ TWP \_\_\_\_\_

DIRECTION & AREA DRAINED Flows south in Fisher twp.

MOUTH RED LAKE RIVER SEC 27 T 150 R 48 TWP FISHER

Description & Name Origin

Anderson and Johnson creeks are  
small tributaries of the Red Lake  
River in Fisher

4/15/40

Gustav Hennig

6. SOURCE COUNTY ? MOUTH COUNTY POLK COUNTY POLK  
STREAM

NAME BURNHAM creek REF Upham 428  
(page)

PRON \_\_\_\_\_ MILES \_\_\_\_\_

OTHER NAMES \_\_\_\_\_

SOURCE<sub>2</sub> \_\_\_\_\_ SEC \_\_\_\_\_ T \_\_\_\_\_ R \_\_\_\_\_ TWP ?

DIRECTION & AREA DRAINED \_\_\_\_\_

MOUTH Red Lake river SEC 27 T 150 R 48 TWP Fisher

Description &

Name Origin

a southern tributary of Red Lake river

5/14/40 H. Pearson

6. ~~MOUTH~~ SOURCE COUNTY POLK  
STREAM COUNTY

NAME BURNHAM CREEK REF UPHAM 428  
(page)

PRON \_\_\_\_\_ MILES \_\_\_\_\_

OTHER NAMES \_\_\_\_\_

SOURCE \_\_\_\_\_ SEC \_\_\_\_\_ T \_\_\_\_\_ R \_\_\_\_\_ TWP \_\_\_\_\_

DIRECTION & AREA DRAINED Flows south in Fisher twp.

MOUTH RED LAKE RIVER SEC 27 T 150 R 48 TWP FISHER

Description &  
Name Origin

*Burnham Creek is a small stream  
in south of Burnham  
river in Polk Co. 4/18/40  
Gustav Henjum*

HOWE - 010510  
DECEMBER 9  
WORLD SEC L B 100

WORLD - 010510  
DECEMBER 9  
WORLD SEC L B 100

WORLD  
WORLD  
WORLD

WORLD  
WORLD

WORLD WORLD WORLD  
WORLD WORLD WORLD

NAME BURNHAM CREEK CO POLK  
(stream) Chap. 338 - Sec 65

PRON \_\_\_\_\_ REF 34<sup>th</sup> Session 577 YR. 1905  
\_\_\_\_\_ kind laws (page)

OTHER NAMES \_\_\_\_\_

SOURCE COUNTY \_\_\_\_\_ MOUTH COUNTY \_\_\_\_\_ MILES \_\_\_\_\_

SOURCE \_\_\_\_\_ SEC \_\_\_\_\_ T \_\_\_\_\_ R \_\_\_\_\_ TWP \_\_\_\_\_

DIRECTION & AREA DRAINED \_\_\_\_\_

MOUTH Red Lake River SEC 27 T 150 R 48 TWP \_\_\_\_\_

Name Origin  
& Remarks

Act to appropriate money to build bridge  
across Burnham creek in township of  
Fisher on Secs 36.

Approved April 19, 1905

3/6/41 F. Bierhoff

6.

NAME Burnham Creek CO POLK,  
(stream)

PRON \_\_\_\_\_ REF 1923 MC GILL - WARNER MAP OF POLK,  
PENNINGTON AND RED LAKE COUNTIES  
(page)

OTHER NAMES \_\_\_\_\_

SOURCE COUNTY POLK, MOUTH COUNTY POLK, MILES \_\_\_\_\_

SOURCE \_\_\_\_\_ SEC 24 T 149N. R 46W. TWP FAIRFAX.

DIRECTION & AREA DRAINED flows W. & NW.

MOUTH RED LAKE RIVER. SEC 27 T 150N. R 48W. TWP FISHER.

Name Origin  
& Remarks:

8-18-41 Hall.

WASH D.C.      1950      1      2      3

UNIT DIVISION      1      2      3

CONTRACT      1      2      3

GENERAL      1      2      3

OTHER      1      2      3

MEMO      1      2      3

(2/2/50)      1      2      3

6.

NAME Burnham Creek CO Polk  
(stream)PRON \_\_\_\_\_ REF County map 1943 McGinn Warner  
(page)

OTHER NAMES \_\_\_\_\_

SOURCE COUNTY Polk MOUTH COUNTY Polk MILES \_\_\_\_\_SOURCE \_\_\_\_\_ SEC 4 T 148 R 44 TWP GoldfreyDIRECTION & AREA DRAINED Flows S.W. and N.W.MOUTH Red Lake River SEC 27 T 150 R 48 TWP FisherName Origin  
& Remarks:9/9/44  
Dea



6.

NAME 2  
1  
(stream) CO POLK

PRON \_\_\_\_\_ REF PENNINGTON AND RED LAKE COUNTIES  
1923 MC GILL - WARNER MAP OF POLK,  
(page)

OTHER NAMES \_\_\_\_\_

SOURCE COUNTY POLK MOUTH COUNTY POLK MILES \_\_\_\_\_

SOURCE \_\_\_\_\_ SEC 4 T 153 R 50W TWP ESTHER

DIRECTION & AREA DRAINED flows S.E.

MOUTH Red Lake River SEC 8 T 150 R 48W TWP FISHER  
Name Origin  
& Remarks:

8-19-41 Hall

WORLD

VERY DAY

WORLD

WORLD

WORLD

WORLD

WORLD

T150-R49

T151-R39

NAME <sup>x</sup> CLEAR WATER RIVER (stream) CO POLK - McCauley map Polk 7  
<sup>x</sup> Polk co. atlas, 1930

PRON \_\_\_\_\_ REF • N.S. Soil map 1933 • Min Plat 1916 (page) \_\_\_\_\_

OTHER NAMES <sup>•</sup> CLEARWATER River ✓

SOURCE COUNTY \_\_\_\_\_ MOUTH COUNTY Red Lake MILES \_\_\_\_\_

SOURCE \_\_\_\_\_ SEC <sup>x</sup> 1 ✓ T <sup>x</sup> 15 N ✓ R <sup>x</sup> 39 W ✓ TWP <sup>x</sup> JOHNSON ✓

DIRECTION & AREA DRAINED <sup>x</sup> N.W. through Sec 1-2-3-4-5 and into Pennington County  
• 15 • 150 N • 44 W • Red Lake Falls

MOUTH <sup>•</sup> Red Lake river SEC <sup>x</sup> 5 T <sup>x</sup> 15 N ✓ R <sup>x</sup> 39 W TWP <sup>x</sup> JOHNSON

Name Origin  
& Remarks:

Reuben Johnson

6. SOURCE MOUTH COUNTY Polk COUNTY Polk  
STREAM COUNTY -----

NAME CLEARWATER RIVER REF HOLCOMBE HIST POLK CO 78  
(page)

PRON ----- MILES -----

OTHER NAMES -----

SOURCE 2 SEC T R TWP -----

DIRECTION & AREA DRAINED COMING FROM THE SOUTH EAST leaves Co. from Sec. 4 T 151 R 39

MOUTH RED LAKE RIVER SEC T R TWP -----

Description & Name Origin AT RED LAKE FALLS.

Ingalls 6/20/40

NAME CLEARWATER RIVER (stream) CO POLK  
 PRON \_\_\_\_\_ REF POLK CO. PLATE 62  
 \_\_\_\_\_ REF WINCHELL GEOL OF MINN V. 4  
 \_\_\_\_\_ (page)  
 OTHER NAMES \_\_\_\_\_  
 SOURCE COUNTY P MOUTH COUNTY Now. RED LAKE  
 COUNTY P COUNTY POLK MILES \_\_\_\_\_  
 SOURCE \_\_\_\_\_ SEC \_\_\_\_\_ T \_\_\_\_\_ R \_\_\_\_\_ TWP \_\_\_\_\_  
 DIRECTION & AREA DRAINED ENTERS CO. FROM BELTRAMI CO. IN SEC. 1-T 15N R 39W, AND  
FLows W. AND LEAVES POLK FROM SEC. 3 T 15N. R 39W. INTO  
RED LAKE COUNTY AND FLOWS. W. S.W. AND NORTHWEST.  
 MOUTH RED LAKE RIVER SEC 15 T 15N R 44W TWP P  
 Name Origin & Remarks

*Suzanne 1/5/42*

6.

NAME CLEAR WATER RIVER CO Polk  
(stream)

PRON \_\_\_\_\_ REF County Map 1923 - McGee Warner  
(page)

OTHER NAMES \_\_\_\_\_

SOURCE COUNTY ? MOUTH COUNTY ? MILES \_\_\_\_\_

SOURCH \_\_\_\_\_ SEC \_\_\_\_\_ T \_\_\_\_\_ R \_\_\_\_\_ TWP \_\_\_\_\_

DIRECTION & AREA DRAINED Flows W  
entire Johnson TWP. at Sec. 1 T. 151 R. 39 and leaves Johnson TWP.  
at Sec. 4 T. 151 R. 39. It zig-zags in and out of Sec. 4 twice.

MOUTH \_\_\_\_\_ SEC \_\_\_\_\_ T \_\_\_\_\_ R \_\_\_\_\_ TWP \_\_\_\_\_

Name Origin  
& Remarks:

9/9/41  
JEA

6.

NAME CLEARWATER RIVER CO. POLK  
(stream)

PRON \_\_\_\_\_ 1923 MC GILL - WARNER MAP OF POLK,  
REF PENNINGTON AND RED LAKE COUNTIES  
(page)

OTHER NAMES \_\_\_\_\_

SOURCE COUNTY 2 MOUTH COUNTY 2 MILES \_\_\_\_\_

SOURCE \_\_\_\_\_ SEC \_\_\_\_\_ T \_\_\_\_\_ R \_\_\_\_\_ TWP \_\_\_\_\_

DIRECTION & AREA DRAINED Enters Polk co. from Clearwater Co. in sec. 1. T. 151 N. R. 39 W. and flows W. and enters Pennington Co. from sec. 4 T. 151 N. R. 39 W.

MOUTH \_\_\_\_\_ SEC \_\_\_\_\_ T \_\_\_\_\_ R \_\_\_\_\_ TWP \_\_\_\_\_

Name Origin  
& Remarks:

8-18-41 Hall

W. B. BROWN  
MAY 1914

WALKER 200 1 5 100

WALKER 200 1 5 100

WALKER 200 1 5 100

WALKER 200 1 5 100

WALKER 200 1 5 100

WALKER 200 1 5 100

WALKER 200 1 5 100

(hr Co)

(approx)

00

T151-R46

T151-R47

T151-R48

T151-R49

6.

29

NAME ? (stream) CO POLK

PRON REF POLK CO. PLATE 62  
WINCHELL GEOL OF MINN. V. 4  
(page)

OTHER NAMES

SOURCE COUNTY POLK MOUTH COUNTY POLK MILES

SOURCE SEC 28 T 150N R 49W TWP ?

DIRECTION & AREA DRAINED Flows N- and Northwest.

MOUTH RED LAKE RIVER SEC 18 T 150N R 49W TWP ?

Name Origin  
& Remarks

Jugalls 1/6/42

6.

NAME ? (stream) CO Polk

FROM \_\_\_\_\_ REF County Map 1923 McGil Warner (page)

OTHER NAMES \_\_\_\_\_

SOURCE COUNTY Polk MOUTH COUNTY Polk MILES \_\_\_\_\_

SOURCE Red River SEC 33 T 150 R 49 TWP Bygland

DIRECTION & AREA DRAINED Flows N.

MOUTH Red Lake River SEC 8 T 151 R 49 TWP Huntsville

Name Origin & Remarks:

9/9/41  
Jea

T151-50

6. SOURCE COUNTY MOUTH COUNTY COUNTY  
STREAM COUNTY POLK COUNTY

NAME [BLOODY RIVER] REF MHS COLL. VOL. II (page) 125  
A

PRON \_\_\_\_\_ MILES \_\_\_\_\_

OTHER NAMES RED LAKE RIVER

SOURCE \_\_\_\_\_ SEC \_\_\_\_\_ T \_\_\_\_\_ R \_\_\_\_\_ TWP \_\_\_\_\_

DIRECTION & AREA DRAINED \_\_\_\_\_

MOUTH Red River SEC 1 T 151 R 50 TWP \_\_\_\_\_

Description & Name Origin

So-called by Beltrami, who insists that it is the true Red River.

SL

6. SOURCE COUNTY MOUTH COUNTY COUNTY *Polk*  
STREAM COUNTY COUNTY COUNTY  
NAME *[RED FORK RIVER]* REF *M.H.S. quantity #*  
*MHB IV* 391  
(page)

PRON \_\_\_\_\_ MILES \_\_\_\_\_

OTHER NAMES *RED LAKE RIVER*

SOURCE \_\_\_\_\_ SEC \_\_\_\_\_ T \_\_\_\_\_ R \_\_\_\_\_ TWP \_\_\_\_\_

DIRECTION & AREA DRAINED \_\_\_\_\_

MOUTH *Red River* SEC *1* T *151* R *50* TWP \_\_\_\_\_

Description &  
Name Origin

*So called by Nicolle.*

6.

STREAM

SOURCE  
COUNTY~~MOUTH~~  
COUNTY

POLK

NAME

RED LAKE RIVER

REF

UPHAM

423

(page)

PRON

MILES

OTHER  
NAMES

SOURCE

SEC

T

R

TWP

DIRECTION &  
AREA DRAINED

MOUTH

RED RIVER

SEC

L

T

151

R

50

TWP

Description &  
Name Origin

East Grand Forks..... where the  
confluence of the large Red Lake river  
with the upper part of Red river presents  
two navigable courses or forks for ascending  
boats. 4/11/40 Gustav Henjum

ИМЕНА ПЕРСОНА  
ВОДИТЕЛЕЙ

ИМЕНА ПЕРСОНА ВОДИТЕЛЕЙ

ИМЕНА ПЕРСОНА  
ДИРЕКТОРОВ

ИМЕНА ПЕРСОНА ДИРЕКТОРОВ

ИМЕНА  
ДРУГИХ

ИМЕНА ДРУГИХ

ИМЕНА ДРУГИХ

ИМЕНА  
ДРУГИХ

ИМЕНА  
ДРУГИХ

ИМЕНА  
ДРУГИХ

(20/10)

6. SOURCE COUNTY \_\_\_\_\_ MOUTH COUNTY POLK

NAME RED LAKE RIVER REF UPHAM 424  
(page)

PRON \_\_\_\_\_ MILES \_\_\_\_\_

OTHER NAMES \_\_\_\_\_

SOURCE \_\_\_\_\_ SEC \_\_\_\_\_ T \_\_\_\_\_ R \_\_\_\_\_ TWP \_\_\_\_\_

DIRECTION & AREA DRAINED \_\_\_\_\_

MOUTH Red River SEC 1 T 151 R 50 TWP \_\_\_\_\_

Description & Name Origin FISHER Townships, ..... Fishers

Landing, founded here in the fall of 1875 on the Red Lake river at its head of practicable navigation. 4/21/40  
Eustav Hennum

NAME OF THE  
DIRECTION OF  
NORTH SEC I B

THEY DIVIDED  
DIRECTION W  
SOUTH SEC I B

THESE  
SOUTH WILES

NAME WES

WILES SOUTH  
SOUTH WILES

6.

STREAM

SOURCE COUNTY

MOUTH COUNTY

POLK

NAME

RED LAKE RIVER

REF

UPHAM

428

(page)

PRON

MILES

OTHER NAMES

SOURCE

SEC

T

R

TWP

FISHER

DIRECTION & AREA DRAINED

MOUTH

Red River

SEC

1

T

151

R

50

TWP

Description & Name Origin

Grand Marais channel branches from this river.

4/17/40

Gustav Hennum

NORTH ----- SEC I B  
 -----

THEY DIVINED  
 DIRECTION \*

SOUTH ----- SEC I B  
 -----

YOURS  
 SHEER

BYJA ----- MILES

BYWA ----- (1010)

C\*      21177X      21177X  
          21177X      21177X

6.

STREAM SOURCE COUNTY MOUTH COUNTY COUNTY *Palk*  
 NAME *Red Lake River* REF *Min. Hist. S. Quantity IV-391*  
 (page)

PRON \_\_\_\_\_ MILES \_\_\_\_\_

OTHER NAMES *[Red Fork River]*

SOURCE \_\_\_\_\_ SEC \_\_\_\_\_ T \_\_\_\_\_ R \_\_\_\_\_ TWP \_\_\_\_\_

DIRECTION & AREA DRAINED \_\_\_\_\_

MOUTH *Red River* SEC *1* T *151* R *50* TWP \_\_\_\_\_

Description & Name Origin

*PP Schwitzer* 1-24-40



6. SOURCE MOUTH COUNTY  
STREAM COUNTY \_\_\_\_\_ COUNTY POLK \_\_\_\_\_

NAME RED LAKE RIVER REF HOLCOMBE HIST POLK CO 78  
(page)

PRON \_\_\_\_\_ MILES \_\_\_\_\_

OTHER NAMES \_\_\_\_\_

SOURCE RED LAKE SEC \_\_\_\_\_ T \_\_\_\_\_ R \_\_\_\_\_ TWP \_\_\_\_\_

DIRECTION & AREA DRAINED \_\_\_\_\_

MOUTH Red River SEC 1 T 151 R 50 TWP \_\_\_\_\_

Description &  
Name Origin

*Ingalls 6/20/40*

6.

NAME Red Lake river CO Polk  
(stream)

PRON \_\_\_\_\_ REF Extra Session 1881 131  
Sp. Laws, Chap 89 (page)

OTHER NAMES \_\_\_\_\_

SOURCE \_\_\_\_\_ MOUTH \_\_\_\_\_  
COUNTY \_\_\_\_\_ COUNTY \_\_\_\_\_ MILES \_\_\_\_\_

SOURCE \_\_\_\_\_ SEC \_\_\_\_\_ T \_\_\_\_\_ R \_\_\_\_\_ TWP \_\_\_\_\_

DIRECTION & AREA DRAINED \_\_\_\_\_

MOUTH Red River SEC 1 T 151 R 50 TWP \_\_\_\_\_

Name Origin & Remarks: Act to authorize bonds to construct  
certain bridges.  
approved. Nov. 4, 1881

B. P. C. 2/24/41

6. SOURCE COUNTY MOUTH COUNTY  
STREAM COUNTY POLK COUNTY

NAME RED LAKE RIVER REF MHS COLL. VOL. II. 185  
↑ (page)

PRON MILES

OTHER NAMES [BLOODY RIVER]

SOURCE SEC T R TWP

DIRECTION & AREA DRAINED

MOUTH Red River SEC 1 T 151 R 50 TWP

Description & Name Origin

Constantine Beltrami calls the Red Lake River "Bloody River", and insists that it is the true Red River.

DL

6. SOURCE COUNTY ? MOUTH COUNTY Polk COUNTY Polk

NAME Red Lake river REF Grand Forks <sup>Quad. Map</sup> 1934/38 (page)

PRON \_\_\_\_\_ MILES \_\_\_\_\_

OTHER NAMES \_\_\_\_\_

~~Enters Map Lat 48°-56' N. Long 97°-00'~~

SOURCE ? SEC \_\_\_\_\_ T <sup>sec 1</sup> R TWP Grand Forks

DIRECTION & AREA DRAINED ~~Enters QUADRANGLE in Grand Forks + Rhinehart TWP. T. 151 N. R. 50 W.~~  
Flows north and west into Red River at Grand Forks N.D.

MOUTH Red River at SEC 1 T <sup>151 N</sup> ~~152 N~~ R 50 W TWP ~~Polk~~ RHINEHART GRAND FORKS.

Description & Name Origin E. GRAND FORKS.  
East tributary to Red River.

6-17-40  
R. Rhinehart

NOTE: CAPTION  
DECLASSIFIED BY

FOUOIN ----- SEC ----- J ----- B ----- IML -----

THIS CAPTION  
DECLASSIFIED BY

FOUOIN ----- SEC ----- J ----- B ----- IML -----

FOUOIN  
CLASSIFIED

FOUOIN ----- IML -----

FOUOIN ----- (b)(7)(C) -----

FOUOIN

CLASSIFIED  
FOUOIN

FOUOIN

CLASSIFIED

6.

91

NAME RED LAKE RIVER (stream) CO POLK

PRON \_\_\_\_\_ REF POLK Co. PLATE 62  
WINCHELL GEO. OF MINN V. 4  
(page)

OTHER NAMES \_\_\_\_\_

SOURCE COUNTY ? MOUTH COUNTY POLK MILES \_\_\_\_\_

SOURCE \_\_\_\_\_ SEC \_\_\_\_\_ T \_\_\_\_\_ R \_\_\_\_\_ TWP \_\_\_\_\_

DIRECTION & AREA DRAINED ENTERS Co. FROM BELTRAMI Co. IN SEC. 12 T152N. R 39W POLK Co.  
Now PENNINGTON Co. AND FLOWS N.W. S. S.W. W. AND N.W.

MOUTH RED RIVER SEC 1 T 152N R 50W TWP ?

Name Origin  
& Remarks

Jugallo 1/6/42

6. SOURCE MOUTH COUNTY POLK COUNTY POLK  
STREAM COUNTY RED LAKE COUNTY POLK COUNTY POLK

NAME RED LAKE RIVER REF MHS Quarterly 368  
(page)

PRON \_\_\_\_\_ MILES \_\_\_\_\_

OTHER NAMES \_\_\_\_\_

SOURCE \_\_\_\_\_ SEC \_\_\_\_\_ T \_\_\_\_\_ R \_\_\_\_\_ TWP \_\_\_\_\_

DIRECTION & AREA DRAINED \_\_\_\_\_

MOUTH Red River SEC 2 T 151 R 50 TWP \_\_\_\_\_

Description & Name Origin

Mt. Co. Post on Red Lake River in 1798.

6.

NAME RED LAKE RIVER  
(stream)

CO POLK

PLACE NAMES

*Tourist*  
STUDY MAP No. 2

REF

*Minn 1940*

^

*to any map*

(page)

PRON

OTHER  
NAMES

SOURCE  
COUNTY

CLEARWATER

MOUTH  
COUNTY

POLK

MILES

SOURCE

LOWER RED LAKE

SEC

T 152 N

R 36 W

TWP

DIRECTION &  
AREA DRAINED

*flowing north west south west and north west  
into*

MOUTH

RED RIVER

SEC

T 151 N

R 50 N

TWP

Name Origin  
& Remarks

*12/26/40 Schiesh*

NAME \_\_\_\_\_

VERY DISTANT  
LITERATURE \_\_\_\_\_

WORKS \_\_\_\_\_

CONCERN  
SOURCE \_\_\_\_\_

OTHER  
CLASS \_\_\_\_\_

TEXT \_\_\_\_\_

TEXT \_\_\_\_\_

2522

6.

STREAM

SOURCE  
COUNTY

CLEAR WATER

MOUTH  
COUNTY

POLK E

COUNTY

POLK

PLACE NAMES STUDY, MAP No. 3

NAME RED LAKE RIVER

REF 1930 RR map of Minn  
7 (page)

PRON

MILES

OTHER  
NAMES

SOURCE LOWER RED LAKE SEC

T 152 N R 36 W TWP

DIRECTION &  
AREA DRAINED

flowing N.W. South west and North west  
into

MOUTH

RED RIVER

SEC

T 151 N R 50 W TWP

Description &  
Name Origin

3/27/41 Schieck

UNITED STATES  
DEPARTMENT OF JUSTICE

NAME \_\_\_\_\_

STREET ADDRESS \_\_\_\_\_  
CITY \_\_\_\_\_

STATE \_\_\_\_\_

CITY \_\_\_\_\_

STATE \_\_\_\_\_

ZIP \_\_\_\_\_

PHONE \_\_\_\_\_

2998

6.

NAME Red Lake River CO Polk  
(stream)

PRON \_\_\_\_\_ REF County Map 1973 - McGill - Wornen  
(page)

OTHER NAMES \_\_\_\_\_

SOURCE COUNTY ? MOUTH COUNTY Polk MILES \_\_\_\_\_

SOURCH \_\_\_\_\_ SEC \_\_\_\_\_ T \_\_\_\_\_ R \_\_\_\_\_ TWP \_\_\_\_\_

DIRECTION & AREA DRAINED Enters Gentry TWP. at Sec. 4+5 T. 150 R. 45  
Flows S.W. and W. and N.W.

MOUTH Red River SEC 2 T 151 R 50 TWP Rhinehart

Name Origin

& Remarks: Mouth adjacent to East Grand Forks.

9/9/41  
JEA

6.

NAME Red Lake River CO POLK  
(stream)PRON \_\_\_\_\_ REF 1923 MC GILL - WARNER MAP OF POLK,  
PENNINGTON AND RED LAKE COUNTIES  
(page)

OTHER NAMES \_\_\_\_\_

SOURCE COUNTY 2 MOUTH COUNTY POLK MILES \_\_\_\_\_SOURCE 2 SEC \_\_\_\_\_ T \_\_\_\_\_ R \_\_\_\_\_ TWP \_\_\_\_\_DIRECTION & AREA DRAINED Enters Polk Co. from Red Lake Co. in sec. 5, T. 15N, R. 45W,  
and flows S. W. + W. + NW.MOUTH Red River SEC 1 T 15N R 50W TWP RHINEHART  
Name Origin  
& Remarks:

8-18-41 Hall.

RECEIVED  
MAY 19 1954

MAIL - - - - - DEC - - - - - 4 - - - - - 8 - - - - - 1954

VERY IMPORTANT  
PRIORITY

URGENT - - - - - DEC - - - - - 5 - - - - - 11 - - - - - 1954

URGENT - - - - - CORRECTION - - - - - 1954

URGENT - - - - - 1954

URGENT - - - - - 1954

(above)

URGENT - - - - - 1954

T152-R46

T152-R47

T152-R48

T152-R49

T152-R50

T153-R46

T153-R47

6.

NAME ? (stream) CO Polk

PRON REF County Map 1923 McGill Vermont (page)

OTHER NAMES

SOURCE COUNTY Polk MOUTH COUNTY Polk MILES

SOURCH SEC 34 T 153 R 46 TWP Brandt

DIRECTION & AREA DRAINED Flows S.W. and N.W.

MOUTH Snake River SEC 19 T 153 R 47 TWP Angus

Name Origin  
& Remarks:

9/9/41  
JPK

T153-R48

T153-R49

T153-R50

6. SOURCE COUNTY ? MOUTH COUNTY POLK COUNTY POLK  
STREAM

NAME GRAND MARAIS REF Upham 428  
(page)

PRON \_\_\_\_\_ MILES \_\_\_\_\_

OTHER NAMES (a french word meaning Great marsh)

SOURCE \_\_\_\_\_ SEC \_\_\_\_\_ T \_\_\_\_\_ R \_\_\_\_\_ TWP ESTHER

DIRECTION & AREA DRAINED \_\_\_\_\_

MOUTH RED river SEC \_\_\_\_\_ T 153 R 50 TWP ESTHER

Description & Name Origin an older channel of the Red Lake river, branching from it in Fisher, extending about 25 miles northwestward, it was named the Grand Marais, meaning Great marsh, by the early French fur traders and voyageurs... it has during most of the year only a small and nearly stagnant stream, which is changed into a great river with the snow melting of Spring and at times of heavy rains.

5/14/40 J. H. Keenan

6.

92

NAME GRAND MARAIS (stream) CO POLK

POLK CO. PLATE 67

PRON \_\_\_\_\_ REF WINCHELL GEOLOG OF MINN V. 4  
(page)OTHER  
NAMES \_\_\_\_\_SOURCE COUNTY POLK MOUTH COUNTY POLK MILES \_\_\_\_\_SOURCE RED LAKE RIVER SEC 8 T 150N R 48W TWP ?DIRECTION &  
AREA DRAINED FLOWS NORTHWESTMOUTH RED RIVER SEC 4 T 153N R 50W TWP ?Name Origin  
& RemarksFORMER CHANNEL OF RED LAKE RIVER - TEXT - P. 101

Ingalls 1/6/42

6.

NAME GRAND MARAIS  
(stream)

CO

POLK

1909-17 Report Water Resources Invest.

STATE-DRAINAGE COMM.  
(page) 575

PRON \_\_\_\_\_

OTHER NAMES \_\_\_\_\_

SOURCE COUNTY

POLK

MOUTH COUNTY

MILES \_\_\_\_\_

*An old channel of Red Lake River but no longer receives any water from that source. It is an outlet for a number of drainage ditches in that section.*

SOURCE \_\_\_\_\_

SEC \_\_\_\_\_

T \_\_\_\_\_

R \_\_\_\_\_

TWP \_\_\_\_\_

DIRECTION & AREA DRAINED \_\_\_\_\_

MOUTH RED RIVER

SEC \_\_\_\_\_

T 153N

R 50W

TWP \_\_\_\_\_

Name Origin & Remarks:

*(Hudson Bay Drainage)*

8-19-41

*Art Asmusson*

T154-R46

T154-R47

T154-R48

T154-R49

6. STREAM SOURCE COUNTY Polk MOUTH COUNTY Polk  
COUNTY Polk  
x Co. atlas 1930 • U.S. Soil map 1933

NAME Snake River REF Upham 428  
• McCaskey Map Polk (page)

PRON \_\_\_\_\_ MILES \_\_\_\_\_

OTHER NAMES \_\_\_\_\_

SOURCE Ditch SEC 16 T 154N R 49W TWP Sandville

DIRECTION & AREA DRAINED • Flows across the North county line for a few miles in Sandville twp,  
and by several unnamed creeks receives the drainage of its N.E. townships.  
• Flows west into Marshall Co.

MOUTH \_\_\_\_\_ SEC \_\_\_\_\_ T \_\_\_\_\_ R \_\_\_\_\_ TWP \_\_\_\_\_

Description & Name Origin • Translated from Kanabec, its Ojibway name.

*A. M. Mena*

6.

STREAM

SOURCE  
COUNTY~~MOUTH~~  
COUNTY

POLK

NAME

SNAKE RIVER

REF

UPHAM

428

(page)

PRON

MILES

OTHER  
NAMES

KANABEC

SOURCE

SEC

T

R

TWP SANDSVILLE

DIRECTION &  
AREA DRAINED

*crosses the north line of this county for a few miles, receives the drainage of its northwestern*  
*Leaves to. from sec. 8 T 15 4 R 49 enter Marshall County*

MOUTH

SEC

T

R

TWP

Description &  
Name Origin

*The Snake river, translated from Kanabec, its Ojibway name, crosses the north line of this county for a few miles in Sandsville, and by*  
 (over)

several unnamed creeks receives the<sup>129</sup>  
drainage of its northwestern townships,  
from, Belgium and Euclid northward,

STATE OF OHIO  
COUNTY OF CUYAHOGA  
TOWNSHIP

4/17/40 Gustav Henjum

PLAT

SECTION

RANGE

TOWNSHIP

COUNTY

STATE

NO.

SECTION

TOWNSHIP

(129)

6. SOURCE COUNTY POLK MOUTH COUNTY ? COUNTY POLK  
STREAM

NAME SNAKE river REF Upham 428  
(page)

PRON \_\_\_\_\_ MILES \_\_\_\_\_

OTHER NAMES (translated from Kanabec, its Ojibway name)

SOURCE \_\_\_\_\_ SEC \_\_\_\_\_ T \_\_\_\_\_ R \_\_\_\_\_ TWP ?

DIRECTION & AREA DRAINED Enters from Marshall Co. in sec. 12 T 154 R 49 flows westward  
leaves Co. from sec. 8 T 154 R 49 re-entering Marshall County

MOUTH \_\_\_\_\_ SEC \_\_\_\_\_ T \_\_\_\_\_ R \_\_\_\_\_ TWP \_\_\_\_\_

Description & Name Origin Crosses the north line of this county for a few miles in Sandsville,  
and by several unnamed creeks receives the drainage of its northeastern townships,  
from Belgium and Euclid northward.

5/14/40 J. H. Carlson

6.

POLK

STREAM SOURCE COUNTY

~~MOUTH COUNTY~~

~~MARSHALL~~

NAME SNAKE RIVER

REF UPHAM

423

(page)

PRON \_\_\_\_\_ MILES \_\_\_\_\_

OTHER NAMES \_\_\_\_\_

SOURCE \_\_\_\_\_ SEC \_\_\_\_\_ T \_\_\_\_\_ R \_\_\_\_\_ TWP \_\_\_\_\_

DIRECTION & AREA DRAINED at the site of Warren in Marshall county.  
leaves Co. from Sec. 8 T. 54 R. 49

MOUTH \_\_\_\_\_ SEC \_\_\_\_\_ T \_\_\_\_\_ R \_\_\_\_\_ TWP \_\_\_\_\_

Description & Name Origin

Northern Pacific railroad, which was constructed in 1872 from Glyndon through Crookston to Snake river at the site of Warren in Marshall county

4/11/40 Gustav Henjum



6.

NAME Snake River CO Polk  
(stream)PRON \_\_\_\_\_ REF County Map 1973 McGill Hornum  
(page)

OTHER NAMES \_\_\_\_\_

SOURCE COUNTY Polk MOUTH COUNTY ? MILES \_\_\_\_\_SOURCE SEC 35 T 154 R 46 TWP HelgelandDIRECTION & AREA DRAINED Flows S. and W. and N. W.  
leaving Sandville TWP. at Sec. 8. T. 154, R. 49MOUTH ? SEC \_\_\_\_\_ T \_\_\_\_\_ R \_\_\_\_\_ TWP \_\_\_\_\_Name Origin  
& Remarks:9/9/51  
Jea

6.

NAME Snake River CO POLK  
(stream)

PRON \_\_\_\_\_ REF 1923 MC GILL - WARNER MAP OF POLK,  
PENNINGTON AND RED LAKE COUNTIES  
(page)

OTHER NAMES \_\_\_\_\_

SOURCE COUNTY 2 MOUTH COUNTY 2 MILES \_\_\_\_\_

SOURCE \_\_\_\_\_ SEC \_\_\_\_\_ T \_\_\_\_\_ R \_\_\_\_\_ TWP \_\_\_\_\_

DIRECTION & AREA DRAINED Enters Co. from Marshall Co. in sec. 12 T. 154N. R. 49W.  
flows S.W. + W. + N.W. and leaves Co. from sec. 8, T. 154N. R. 49W.  
and reenters Marshall Co.

MOUTH 2 \_\_\_\_\_ SEC \_\_\_\_\_ T \_\_\_\_\_ R \_\_\_\_\_ TWP \_\_\_\_\_

Name Origin  
& Remarks:

8-19-41 Hall



S. . . . . SOURCE MOUTH  
STREAM COUNTY POLK COUNTY POLK COUNTY POLK

PLACE NAMES STUDY MAP No. 3

NAME SNAKE RIVER REF 1930 RR map of Minn (page)

PRON \_\_\_\_\_ MILES \_\_\_\_\_

OTHER NAMES \_\_\_\_\_

SOURCE \_\_\_\_\_ SEC \_\_\_\_\_ T 152 N R 46 W TWP \_\_\_\_\_

DIRECTION & AREA DRAINED  
into flowing north west

MOUTH Snake River \_\_\_\_\_ SEC \_\_\_\_\_ T 154 N R 49 W TWP \_\_\_\_\_

Description & Name Origin

(This no doubt is called the 3/27/41 Schieck So. Branch)

NO. 1000  
DIRECTION 1

NORTH ----- 1000 ----- 1 ----- 1000 -----

THEY DIVIDED  
DIRECTION 2

SOUTH ----- 1000 ----- 1 ----- 1000 -----

THEY  
DIRECTION 3

FROM ----- 1000 ----- 1000 -----

TYPE ----- 1000 ----- 1000 -----

TYPE NUMBER 21001 1000 1000

2994

1000 1000  
1000 1000

1000  
1000

1000

6.

NAME Snake River (So. Br. of) <sup>2.</sup> CO. POLK  
(stream)

PRON \_\_\_\_\_ REF 1923 MC GILL - WARNER MAP OF POLK,  
PENNINGTON AND RED LAKE COUNTIES  
(page)

OTHER NAMES \_\_\_\_\_

SOURCE \_\_\_\_\_ MOUTH COUNTY POLK MILES \_\_\_\_\_  
COUNTY \_\_\_\_\_

SOURCE \_\_\_\_\_ SEC 19 T 152 R 46W TWP BELGIUM

DIRECTION & AREA DRAINED flows N.W.

MOUTH SNAKE RIVER SEC 14 T 154 R 49W TWP SANDSVILLE  
Name Origin  
& Remarks:

8-19-41 Hall

RECEIVED  
MAY 20 1950

MAIL

VERY IMPORTANT

URGENT

COMMUNICATIONS SECTION

COMMUNICATIONS SECTION

COMMUNICATIONS SECTION

COMMUNICATIONS SECTION

6. SOURCE MOUTH COUNTY  
STREAM COUNTY COUNTY POLK

NAME [KANABEC] REF UPHAM 428  
(page)

PRON \_\_\_\_\_ MILES \_\_\_\_\_

OTHER NAMES SNAKE RIVER

SOURCE \_\_\_\_\_ SEC \_\_\_\_\_ T \_\_\_\_\_ R \_\_\_\_\_ TWP \_\_\_\_\_

DIRECTION & AREA DRAINED Leaves Co. from Sec. 8 T154 R49 enters Marshall County

MOUTH \_\_\_\_\_ SEC \_\_\_\_\_ T \_\_\_\_\_ R \_\_\_\_\_ TWP \_\_\_\_\_

Description &  
Name Origin

This is the Ojibway name.

4/17/40 S. Benjun

NEW YORK

January 1, 1915

AGENTS

NEW YORK

1

1

1915

VERY DEAR

SIR:

PLEASE

NEW YORK

1

1

1915

THANK

YOU

YOURS

VERY

TRULY

YOURS

(Signature)

WALTER

WALTER

WALTER

WALTER

T154-R50

Miscellane

4. 11

NAME Sprague's Old mill (village) CO POLK 2 1882

PRON \_\_\_\_\_ REF Neill's Fillmore Co. Hist. 284 (Page)

OTHER NAMES \_\_\_\_\_ PO HIST \_\_\_\_\_

EXACT SITE \_\_\_\_\_ T 150 R 49 TWP \_\_\_\_\_

GEN CO \_\_\_\_\_  
LOC On Red River R. ST? \_\_\_\_\_

FIRST SETTLED \_\_\_\_\_

PLAT \_\_\_\_\_ INCORP \_\_\_\_\_

Name Origin

& Remarks:

*When the valley was first settled a burial place was found near Sprague's Old mill. It had been used up to the time that the Indians left on the advent of the white settlers.*

4/23/40

Hagan

6. SOURCE COUNTY \_\_\_\_\_ MOUTH COUNTY \_\_\_\_\_ COUNTY ? POLK ?  
STREAM \_\_\_\_\_

NAME LITTLE SALINE RIVER REF HOTCOMBE HIST POLK CO 41  
(page)

PRON \_\_\_\_\_ MILES \_\_\_\_\_

OTHER NAMES \_\_\_\_\_

SOURCE \_\_\_\_\_ SEC \_\_\_\_\_ T \_\_\_\_\_ R \_\_\_\_\_ TWP \_\_\_\_\_

DIRECTION & AREA DRAINED \_\_\_\_\_

MOUTH \_\_\_\_\_ SEC \_\_\_\_\_ T \_\_\_\_\_ R \_\_\_\_\_ TWP \_\_\_\_\_

Description & Name Origin there are salt springs along this River

QBR 5-24-40

VILLAGE

Co. POLKNAME GRAHAM'S POINT REF HOLCOMBE HIST POLK CO 35  
(page)PROG. PO  
MISTOTHER  
NALES -----EXACT  
SITE ----- T ----- R ----- TMP -----GEN  
LOC ----- FIRST  
SETTLED -----PLAT ----- INCORP -----

Description &amp;

Name Origin

For a long time Duncan Graham was in charge of  
an establishment at Graham's Point south of the Grand Forks.

OBR 5-24-40

4.

VILLAGE

Co

Pott

B.D. of Immigration,

NAME

Red Lake Falls

REF

Min. 1885 - 167  
(page)

PRON

PO  
HISTOTHER  
NAMESCO  
ST?EXACT  
SITE

T

R

TWP

GEN  
LOCFIRST  
SETTLED

about 20 miles northeast of  
Crookston and at the junction of  
Clearwater and Red Lake  
rivers

PLAT

INCORP

Description &  
Name Origin

Jack Paul  
3/25/40.

6.

STREAM

SOURCE  
COUNTY

*Polk*

TOWNSHIP  
COUNTY

NAME

*Red Lake River*

REF

*Miner by Counties*

*1918*

*119*  
(page)

FROM

MILES

OTHER  
PLACES

SOURCE

SEC

T

R

TWP

DIRECTION &  
AREA DRAINED

TOWNSHIP

SEC

T

R

TWP

Description &  
Name Origin

*A. L. Keenan 3/1*

5.

LAKE

Co. PolkNAME (No name given)REF Kilfillan - Chippewa Names  
(page) 462

PRON

STATUS

OTHER  
NAMESGa-shabwewegumag; Maple lakeEXACT  
SITE

T

R

AREA &  
DIMENS

TWP

GEN  
LOCNear Maple bay and Mentor, Polk county.Description &  
Name Origin

Was named by the Chippewa Indians, Ga-shabwewegumag; which means the-lake-that-forces-itself-through-the-timber-in-a-long-bay. This lake was (prior to 1885) called Maple lake by the whites.

3-1-40

Raymond B. Poole

6. ~~Stream~~ Stream Co Polk

NAME Clearwater river REF Gilfillan - Chippewa Names  
(page) 461

PRON STATUS

OTHER NAMES Ga-wakomitigweia-zibi.

EXACT SITE T R

TWP AREA & DIMENS

GEN LOC

Description & Name Origin Was named by the Chippewa Indians, Ga-wakomitigweia-zibi, meaning Clearwater river.

Raymond B. Poole

3-1-40

3.

CITY

Co

Polk

NAME

EAST GRAND FORKS

REF

Minn by Counties <sup>1918</sup> 119  
(page)

PRON

BECAME

CO SEAT

OTHER  
NAMES

LT

LG

GEN  
LOCFIRST  
SETTLED

PLAT

INCORP

CHART

Description &  
Name Origin

W. L. Keenan 3/1

5.

LAKE

Co.

Polk

Bd of Immigration,

NAME

Devil's Lake

REF

Quinn 1885

162  
(page)

PRON

STATUS

OTHER  
NAMES

EXACT  
SITE

T

R

AREA &  
DIMENS

TWP

GEN  
LOC

Description &  
Name Origin

Near the village of Fisher

J. J. Saw  
3/25/40

VILLAGE

Co PolkNAME DOUGLASRSE Disseminell great lakes  
(page) 215

PROJ

PO  
DISTOTHER  
SALESEXACT  
SITE

T

R

TWP

GEN  
LOCOn Red Lake riverFIRST  
SETTLED

PLAT

IN CONT

Description &  
Name Origin

Where government payments were  
made to Chippewa, Pembina and  
Pillager Indians.

Maurice Aldrich

$$\frac{475}{40}$$

3.

CITY

Co

POLK

Bd of Immigration,

NAME

Crookston

REF

Minn. 1885

160-162  
(page)

CO

ST?

yes

PRON

OTHER

NAMES

LT

LG

GEN

LOC

On Red Lake river, at the crossing  
of the St. P. M. & N. Ry, 16 miles  
west of Red River.

FIRST

SETTLED

1878

PLAT

INCORP

CHART

Description &amp;

Name Origin

Jacobson  
7/25/40

6.

STREAM

THRU  
SOURCE  
COUNTY

Polk

SOUTH  
COUNTY

NAME

CLEARWATER RIVER

REF

Min by Counties 1918

119  
(page)

FROM

MILES

OTHER  
NAMES

SOURCE

SEC

T

R

TWP

DIRECTION &  
AREA DRAINED

SOUTH

SEC

T

R

TWP

Description &  
Name Origin

W. L. Keenan 3/1

VILLAGE

Co

[Polk]

NAME

CROOKSTON

REF

G.N. Ry. Across America

1917

37-38

(page)

PROJ

PO

DIST

OTHER

COUNTY

NALES

SEAT yes

EXACT

SITE

T

R

TWP

GEN

on Red Lake River

FIRST

LOC

on G.N. Ry. 27 1/2 mi. from Duluth

SETTLED

PLAT

INCORP

Description &amp;

Name Origin

Altitude 871 ft.

Is a railroad Terminal + Junction of the G.N. Ry.

W. M. Newman 3/18

3.

CITY

Co

Polk

NAME

CROOKSTON

REF

Min by Counties 1918 119  
(page)

PRON

~~BECAME~~

CO SEAT

yes July 20, 1858

OTHER  
NAMES

LT

LG

GEN  
LOCFIRST  
SETTLED

PLAT

INCORP

CHART

Description &  
Name Origin

W. Keenan

3/1

4.

VILLAGE

Co

*Polk*

NAME

*CLIMAX*

REF

*Mimbey Counties 1918*

*119*

(page)

PROB

PO

LIST

OTHER

PLACES

EXACT

SITE

T

R

TWP

GEN

LOC

FIRST

SETTLED

PLAT

INCORP

Description &

Name Origin

*W. L. Keenan*

4.

VILLAGE

Co

*POLK*

NAME

*Euclid*

REF

*Ed. J. Immigration,  
Min. 885 162  
(page)*

PRON

PO  
HIST

OTHER  
NAMES

CO  
ST?

EXACT  
SITE

T

R

TWP

GEN  
LOC

FIRST  
SETTLED

PLAT

INCORP

Des cription &  
Name Origin

*read any  
3/25/40.*

4.

VILLAGE

Co

Polk

NAME

ERSKINE

REF

Min by Counties 1918

119  
(page)

PROM

PO  
MISTOTHER  
VALSEXACT  
SITE

T

R

TWP

GEN  
LOCFIRST  
SETTLED

PLAT

INCORP

Description &  
Name Origin

H. L. Keenan 3/11

4.

VILLAGE (Station)

Co

POLK  
Bd. of Immigration

NAME

Edna

REF

MINN. 1885 162  
(page)

PRON

PO  
HIST

OTHER  
NAMES

CO  
ST?

EXACT  
SITE

T

R

TWP

GEN  
LOC

FIRST  
SETTLED

PLAT

INCORP

Description &  
Name Origin

*[Handwritten signature]*  
3/25/40

4.

VILLAGE

Co Polk

NAME

Catman

REF

Bd. of Immigration  
Mem: 885 162  
(page)

PRON

PO  
HIST

OTHER  
NAMES

CO  
ST?

EXACT  
SITE

T

R

TWP

GEN  
LOC

Near Crookston

FIRST  
SETTLED

PLAT

INCORP

Description &  
Name Origin

Jack Paul  
3/25/40.

4.

VILLAGE

Co

[Polk]

NAME BelTRAMI REF Holt, Am Place Names 28

(page)

accent in the middle. Rhymes  
FROM with "Well Sammy" DISTOFFER  
DAMESEXACT  
SITE T R TRFGEN FIRST  
LOC SETTLEDPLAT INCORP  
Description &  
Name Origin

B. Keenan 3/5

4.

VILLAGE

Co

*Polk*

NAME

*Beltrami*

REF

*Min by Census 1918*

*119*

(page)

PROB

PO  
LIST

OTHER  
VALUES

EXACT  
SITE

T

R

TWP

GEN  
LOC

FIRST  
SETTLED

PLAT

INCORP

Description &  
Name Origin

*W. Keenan* *3/11*



4.

VILLAGE

Co [Palk]

NAME LengbyREF G.M. Ry. Across America 1917 36  
(page)

PROJ

PO  
MISTOTHER  
NALESEXACT  
SITE

T

R

TWP

GEN  
LOCon G.M. Ry. 219 mi. from DuluthFIRST  
SETTLED

PLAT

INCORP

Description &  
Name OriginA New TownH. Keenan 3/18

4.

VILLAGE

Co

*Polk*

NAME

*Wengby*

REF

*Min by Counties 1918*

*119*  
(page)

FROM

PO  
LIST

OTHER  
NAMES

EXACT  
SITE

T

R

TWP

GEN  
LOC

FIRST  
SETTLED

PLAT

INCORP

Description &  
Name Origin

*W. L. Keenan* 3/11

4.

VILLAGE

Co

*Polk*

NAME

*McIntosh*

REF

*Miss Bay Counties*

*1918*

*119*

(page)

PROB

PO

MIST

OTHER

VALUES

EXACT

SITE

T

R

TWP

GEN

LOC

FIRST

SETTLED

PLAT

INCORP

Description &

Name Origin

*W L Keenan 3/1*

4.

VILLAGE

Co

[Polk]

NAME

McIntosh

REF

G. N. Ry. Across America 1917 37  
(page)

PROCE

PO  
DISTOTHER  
PLACESEXACT  
SITE

T

R

TWP

GEN  
LOC

on G. N. Ry. 233 mi. from Duluth

FIRST  
SETTLED

PLAT

INCORP

Description &  
Name Origin

W. H. Keenan 3/18

4.

VILLAGE

Co

*Polk*

NAME

*MENTOR*

REF

*Mim by Counties 1918*  
*119*  
(page)

PROB

PO  
LIST

OTHER  
NAMES

EXACT  
SITE

T

R

TWP

GEN  
LOC

FIRST  
SETTLED

PLAT

INCORP

Description &  
Name Origin

*H. Keenan* 3/1

4.

VILLAGE (R.R. Station)

Co POLK

Ed. J. Immigration;  
REF Minn. 1885 162  
(page)

NAME Kittson

PRON PO HIST

OTHER NAMES CO ST?

EXACT SITE T R TWP

GEN LOC FIRST SETTLED

PLAT INCORP

Description &  
Name Origin

*John ...*  
*2/25/40*

4.

VILLAGE

Co

[Polk]

NAME

FOSSON

REF

G.M. Ry across America

1917

37

(page)

PROB

PO  
DIST

OTHER

NALES

EXACT

SITE

T

R

TWP

GEN

46 mi. from Bemidji

FIRST

LOC

on G.M. Ry. 246 mi. from Duluth

SETTLED

PLAT

INCORP

Description &amp;

Name Origin

W. Keenan 3/18

4.

VILLAGE

Co

*Polk*

NAME *FOSSTON*

REF

*Miner by County 1918*

*119*  
(page)

PROG

PO  
LIST

OTHER  
NALES

EXACT  
SITE

T

R

TWP

GEN  
LOC

FIRST  
SETTLED

PLAT

INCORP

Description of

Name Origin

*H. L. Keenan*

4.

VILLAGE

Co

*Polk*

NAME

*Fisher*

REF

*Min by Counties 1918*

*119*

(page)

PREC

PO  
DIST

OTHER  
VALUES

EXACT  
SITE

T

R

TWP

GEN  
LOC

FIRST  
SETTLED

PLAT

INCORP

Description &  
Name Origin

*B. L. Keenan 3/11*

4.

VILLAGE

Co

[Palk]

NAME

FISHER'S LANDING

REF

Halls Journal 1880

7

(page)

PROB

PO

DIST

OTHER

NAMES

EXACT

SITE

T

R

TWP

GEN

LOC

16 mi. from Grand Forks

FIRST

SETTLED

PLAT

INCORP

Description &amp;

Name Origin

W. H. Allen → 3/12

VILLAGE

Co [Polk?]

NAME FISHER'S LANDING

REF G.N.Ry. across America 1917 38  
(page)

PROG

PO  
DISTOTHER  
NALESEXACT  
SITE

T

R

TWP

GEN  
LOC

on G.N.Ry.

FIRST  
SETTLED

PLAT

INCORP

Description &  
Name Origin

End of old "Manitoba Road"

W. Keenan 3/18

4.

VILLAGE

Co

*Polk*

NAME

*FERTILE*

REF

*Min by Counties 1918*  
*119*  
(page)

PROG

PO  
DIST

OTHER  
VALS

EXACT  
SITE

T

R

TWP

GEN  
LOC

FIRST  
SETTLED

PLAT

INCORP

Description &  
Name Origin

*W. L. Keenan 3/1*

4.

VILLAGE

Co

*Polk*  
*Bd. of Immigration*

NAME

*St. Hilaire*

REF

*Minne 1885* *160-162*  
(page)

PRON

PO  
HIST

OTHER  
NAMES

CO  
ST?

EXACT  
SITE

T

R

TWP

GEN  
LOC

*On Red Lake river eight*  
*miles above Red Lake Falls*

FIRST  
SETTLED

PLAT

INCORP

Description &  
Name Origin

*Jack Paul*  
*3/25/40*



4.

VILLAGE (R.R. Station) Co

POLK

Sh of Immigration

Miss 1885 162 (page)

NAME Shitley

REF

PO HIST

PRON

CO ST?

OTHER NAMES

EXACT SITE

T

R

TWP

FIRST SETTLED

GEN LOC

INCORP

PLAT Description & Name Origin

Jacob Road 3/25/40

VILLAGE

Co

[Talk?]

NAME SOUTH CROOKSTON

REF

G.N.Ry. across America <sup>1917</sup> 38  
(page)

PROG

PO  
DISTOTHER  
NALESEXACT  
SITE

T

R

TWP

GEN  
LOCon G.N.Ry. an addition to CrookstonFIRST  
SETTLED

PLAT

INCORP

Description &  
Name OriginW. Keenan 3/18

9. PARK

EXPERIMENT STATION

Co [ Polk ]

NAME STATE EXPERIMENT STATION (BRANCH) REF *G. M. Ray, Across America* <sup>1917</sup> 38  
(page)

PROP

AREA &  
DILERS

OTHER  
NAMES

EST

EXACT  
SITE

T

R

T.P

GEN  
LOC

Near Crookston

Description &  
Name Origin

*H. H. H. H. H.* 3/18



meaning Great Marsh, by the <sup>125</sup>  
early French fur traders and voyageurs.  
Like Marsh river . . . . . it  
has during most of the year only  
a small and stagnant stream.

NOV 04 1840  
DEPARTMENT OF THE INTERIOR  
GEOLOGICAL SURVEY

4/17/40 Gustav Henjum

FIELD  
NOV 04 1840

NOV 04 1840

NOV 04 1840

NOV 04 1840

NOV 04 1840

(125)

NOV 04 1840

11.

MISCELLANEOUS

F. W. Exp. FARM + School

Co

Polk

MUN

NAME

REF

County map 1943 - McEid - W  
(page)

PRON

EST

OTHER  
NAMES

GEN  
LOC

1 mi N. of Crookston village.

EXACT  
SITE

Sec 19

T 150

R

46

TWP

Crookston

Description &  
Name Origin

9/11/41  
*[Signature]*



7.

NATURAL  
FEATURE

MORAINIC HILLS

Co

POLK

NAME

?

REF

Upham 425

(page)

PRON

AREA &  
DIMENSOTHER  
NAMESEXACT  
SITE

T 149 R 40 TWP HILL RIVER

GEN

LOC

course of  
 adjoining Hill river near the north line of this township

Description &amp;

Name Origin

Hill River twp has a stream that was so named for morainic hills.....

5/4/40 J. Hearson

107 ~~107~~ <sup>Natural</sup>

51

FEATURE

MOUND (INDIAN)

Co POLK

NAME

9

REF HOLCOMBE HIST POLK CO 18  
(page)

PRON

AREA &  
DIMENS

1/2 FT HIGH X 58 FT IN DIAMETER

OTHER  
NAMES

EST

EXACT  
SITE

T 148 R 45 TWP

GEN  
LOC

not far from Melvin station.  
Description &  
Name Origin

OBAR 5-24-40

6. ARTIFICIAL  
FEATURE

CANOE ROUTE

Co

POLK

NAME

REF

UPHAM

429

(page)

PRON

AREA &  
DIMENS

OTHER  
NAMES

EST

EXACT  
SITE

between Cross + Turtle lakes, T 148 R 39 TWP

GEN  
LOC

Description &  
Name Origin

Purch lake adjoins the west side of Cross lake, and Connection lake forms the greater part of a canoe route between Cross and Turtle lakes.  
4/19/40 Gustav Hennum

RECEIVED  
DEPARTMENT OF STATE

TOC  
GEN

DATE  
RECVL

I B JMB

NUMBER  
OTHER

PSL

BYOM

DIVISION  
VHEV W

BYVD

REL

(Date)

EXHIBIT  
VIBLIGIT

62

6. ARTIFICIAL  
FEATURE

canoe route

Co. POLK

NAME

?

REF

Upham 439  
(page)

PRON

AREA &  
DIMENS

OTHER  
NAMES

EST

EXACT  
SITE

T 148

R

39

TWP

GEN  
LOC

between Cross and Turtle lakes

Description &  
Name Origin

Perch lake adjoins the west side of Cross lake, and  
Connection lake forms the greater part of a canoe route.....

5/14/40 Shearson

7. NATURAL FEATURE SAND HILLS or DUNES Co POLK

NAME ? REF UPHAM 428  
(page)

PRON \_\_\_\_\_ AREA & DIMENS 25 to 75 or 100 feet high, and for a distance of 5 miles

OTHER NAMES \_\_\_\_\_

EXACT SITE Two miles west of FERTILE T 147 R 44-45 TWP

GEN \_\_\_\_\_  
LOC \_\_\_\_\_

Description & Name Origin Sand Hill river . . . . . or river of sand hills, scattered here and there in places . . . . . plentiful dunes of wind-blown sand, forming hillocks 25 to 75 or 100 ft high, to which this name refers, occur within 2 miles west of Fertile and thence for a distance of five miles southward. 4/13/40 Gustav Hennings

INSTRUMENTS  
RECORDED  
FOR  
USE

TYPE  
EXACT

I

B

LAB

NUMBER  
OF

BY

DIVISION  
VIEW

DATE

NO.

(10/10)

APPROVED  
DATE

00

7. NATURAL  
FEATURE

HILLOCKS

Co. POLK.

NAME

?

REF

LIPHAM

428

(page)

PRON

AREA &  
DIMENS

25 to 75 or 100 ft high and  
for a distance of 5 miles

OTHER  
NAMES

EXACT  
SITE

T 147 R 44-45 TWP

GEN  
LOC

Two miles west of Fertile

Description &  
Name Origin

Sand Hill river..... Plentiful dunes of wind-blown

sand, forming hillocks 25 to 75 or 100 feet high, to which this name refers, occur within two miles west of Fertile and thence for a distance of five miles southward

4/18/40

Gustav Henneman

NO. 10000

NO. 10000

DEVELOPMENT

FOO

BAR

SIZE

EXCEL

I

I

LINE

MYER

OSPER

BYON

DIVINE

VERY

MYER

HEL

(In Co)

LEVELS

WLOENT

1\*

CO

7.

NATURAL  
FEATURE

Sand dunes

Co POLK

NAME

?

REF

Upham 428-429

AREA &  
DIMENSforming hillocks 25 to 75<sup>(page)</sup>  
or 100 feet high

PRON

OTHER  
NAMESEXACT  
SITE

T 147 R 44 45 TWP

GEN

LOC

2 miles west of Fertile and thence for a distance of 5 miles southward.

Description &amp;

Name Origin

Plentiful dunes of wind-blown sand . . . . to which (the Ojibway name ba-faiguritawangawi zibi, or owner of sand hills) refers . . . . lying on the sand delta deposited here at highest level of the ancient Lake Agassiz.

5/14/40 JHearson

11.

MISCELLANEOUS

EXPERIMENT STATION

Co

Polk

MUN

ANGLIM

McCauley Map Polk 5

NAME

NORTHWEST EXPERIMENT STATION

REF

Polk + Reed Infa. Soil map, 1933

(page)

PRON

EST

OTHER

GEN

NAMES

LOC

EXACT

SITE

NW 1/4 of Sec 20

T

150 N

R

46 W

TWP

Crookston

Description &

Name Origin

Not on map

Ed. Shaw

11.

MISCELLANEOUS

SCHOOL

Co

Polk

MUN

McCawley map Polk 1

U.S.G.S. 7 1/2

Grand Forks

REF

Quadrangle  
(page)

NAME

SUNNY SIDE SCHOOL No. 2

PRON

EST

OTHER  
NAMES

GEN  
LOC

EXACT  
SITE

Sec. 23

T 152 N

R 50 W

TWP

Grand Forks

Description &  
Name Origin

Not on map

4.

VILLAGE

Co

Polk

NAME

Sunnyside School (Rural)

REF

Grand Forks

Quad. MAP  
1934/38  
(page)

PRON

PO  
HIST

OTHER  
NAMES

CO  
ST?

EXACT  
SITE

Section 23

T

152 N

R

50 W

TWP

Grand Forks

GEN  
LOC

2 miles northwest of East Grand Forks

FIRST  
SETTLED

PLAT

INCORP

Description &  
Name Origin

R. Schweitzer 6-17-40

4

1940 CALIF  
LAWSON

NAME \_\_\_\_\_ INCORP \_\_\_\_\_

FOO \_\_\_\_\_ RECEIVED \_\_\_\_\_  
OEN \_\_\_\_\_ STATE

TYPE \_\_\_\_\_  
SERVICE \_\_\_\_\_

NUMBER \_\_\_\_\_ 044 \_\_\_\_\_  
ORDER \_\_\_\_\_ CO \_\_\_\_\_

FROM \_\_\_\_\_ FROM \_\_\_\_\_  
TO \_\_\_\_\_ TO \_\_\_\_\_

TYPE \_\_\_\_\_ (Lvs) \_\_\_\_\_

AIRMAIL

CO

7. NATURAL  
FEATURE

BEACH

Co Polk

NAME

ADATA BEACH

REF

U.S. Soil Map, 1933  
~~Polk & Red Lake Soil Map, 1933~~  
McCaughey map Polk (page)

AREA &  
DIMENS

PRON

OTHER  
NAMES

EXACT  
SITE

Sec 6-7-8-17-20-21-28-33 T 149 R 47 TWP Hammond

Sec 4-3-10-14-23-24-25 T 147 R 42 W TWP Scandia

GEN  
LOC

Description &  
Name Origin

Not on map

Ed. Thomson

7. NATURAL FEATURE Trail Co Polk

NAME SAPODILLA TRAIL REF Col. Grand Rapids H-R 9-21-32  
(page)

PRON \_\_\_\_\_ AREA & DIMENS \_\_\_\_\_

OTHER NAMES \_\_\_\_\_

From Fosston, (Polk Co.) T 147, R 40 Twp ? (to)  
EXACT Blackduck (Beltrami Co) T 149, R 31 Twp ? (to)  
SITE Deer River (termination) T 145, R 25 TWP Morse  
Aitkin Co.

GEN \_\_\_\_\_  
LOC Between Fosston, Blackduck and Deer River.  
Description & Name Origin \_\_\_\_\_

This particular trail was heavily traveled.

(Taken from data on sheet  
for Itasca County)

Rose 9-23-40

6. 7. <sup>Natural</sup>  
~~ARTIFICIAL~~

FEATURE

MOUND (INDIAN)

Co. POLK

NAME SAND HILL RIVER

REF HOLCOMBE HIST POLK CO 18  
(page)

PRON

AREA &  
DIMENS

4 FT HIGH X 55 FT IN DIAMETER

OTHER  
NAMES

EST

EXACT  
SITE

T 147 R 45 TWP

GEN  
LOC

West of FERTILE

Description &  
Name Origin

there are 3 of these mounds at this location

OBR 5-24-40

8. ARTIFICIAL  
FEATURE

ROAD

Co Polk

NAME

RHINEHART ROAD

REF

U.S.G.S. 7 1/2 Grand Forks  
Quadrangle  
• 11<sup>th</sup> Century map Polk 1 (page)

PRON

AREA &  
DIMENS

OTHER  
NAMES

EST

EXACT  
SITE

Sec. 12, 13, 24

T 151N R 50W TWP Rhinehart

GEN  
LOC

Description &  
Name Origin

• Not on map

7. NATURAL FEATURE CROSSING Co. POLK

NAME "OLD CROSSING" REF MHS Quarterly XII 203  
(page)

PRON \_\_\_\_\_ AREA & DIMENS \_\_\_\_\_

OTHER NAMES \_\_\_\_\_

EXACT SITE \_\_\_\_\_ P. T 150 R 46-47 TWP \_\_\_\_\_

GEN LOC On Red Lake River, near Crookston

Description & Name Origin

In 1930 Congress appropriated funds to erect a monument at this site - to commemorate the treaty made with the Chippewa at that place in 1863.

29

4.

NAME

<sup>x</sup> MAPLE LAKE PARK

CO POLK

(village)

<sup>x</sup> Polk Co. Atlas, 1930

PRON

REF <sup>x</sup> 11<sup>th</sup> Census Map Polk 8

(Page)

OTHER NAMES

PO HIST

EXACT SITE

<sup>x</sup> SE 1/4 OF NW 1/4 Sec 4

T <sup>x</sup> 148 N

R <sup>x</sup> 43 W

TWP <sup>x</sup> WOODSIDE

GEN LOC

CO ST?

FIRST SETTLED

PLAT

INCORP

Name Origin & Remarks:

Not on map

Reuben Johnson

e.7 Natural  
~~ADDITIONAL~~

FEATURE

MOUND (INDIAN)

Co. POLK

NAME CROOKSTON

REF Holcombe HIST POLK CO 17-18  
(page)

AREA &  
DIMENS

7 FT HIGH X 120 FT IN DIAMETER

OTHER  
NAMES

EST

EXACT  
SITE

T 150 R 46 TWP

GEN

LOC 3/4 mile from the center of the city of Crookston, on the south

Description &

Name Origin bank of the Red River, about 35 feet above the stream

This is much disputed as to the origin, some claim it was built by the old mound builders, others by the Indians and was used as a burial ground by the Sioux Indians.

OSR 5-24-20

2.

TOWNSHIP

COUNTY

Co

Polk

NAME

Columbia

REF

McCauley Map Polk  
Upham 422-423

(page)

PRON

T

R

OTHER  
NAMESGEN  
LOCFIRST  
SETTLEDORGAN-  
IZEDDescription &  
Name Origin

In 1896 several propositions for the establishment of new counties from the eastern part of Polk county were submitted to the vote of the people, resulting in the formation of Red Lake County. One of the petitions had sought to form a county named Columbia, and this was again attempted in 1902, for the southeast part of the present Polk county, which then received a large vote in its favor.

(over)

Columbia County was proclaimed by the governor in December, 1902, as established; but the proceedings in the popular vote, when 3 different names, Nelson, Columbia, and Star, had been submitted and adopted to be applied to the New County, were declared invalid and of no effect by a decision of the State Supreme Court, April 16, 1903.

Not shown on map

W. H. Hearn

(L. H. H.)

4.

NAME *x CLEMENTSON'S SUBDIVS* CO *POLK*  
(village) *x Polk Co. Atlas, 1930*

PRON \_\_\_\_\_ REF *McCandley map Polk 8* (Page) \_\_\_\_\_

OTHER NAMES \_\_\_\_\_ PO HIST \_\_\_\_\_

EXACT SITE *x 5 1/2 OF SE 1/4 Dec 20*  
*x N 1/2 OF NE 1/4 Dec 29* T *148 N* R *42 W* TWP *x KNUTE*

GEN LOC \_\_\_\_\_ CO ST? \_\_\_\_\_

FIRST SETTLED \_\_\_\_\_

PLAT \_\_\_\_\_ INCORP \_\_\_\_\_

Name Origin & Remarks: *Not on map*

*Reading Johnson*

NAME Climax CO Polk  
 (village) Mpls Daily Times - KDR's column "Under Your Hat"

PRON REF (page) April 28 1942  
 their two small boys

OTHER  
 NAMES

want to be pilots,

EXACT  
 SITE

*P12*  
 Knute Svenson, Minnesota farmer here for a grain men's meeting the other day, told this yarn about how his home town got its name. Sixty years ago a homesteader's log cabin was the only building on the present townsite, and the hired men who worked for the homesteader were great tobacco chowers. Each time they bought some Climax plug tobacco, they'd pull out that metal star marked "Climax" and stick it into the logs of the house. Years later the building was turned into a postoffice. Officials took one look at the many-starred building, and named the town Climax, Minn. Which is how come tobacco named one town on the Minnesota map.

TWP

GEN  
 LOC

is in  
 of the

CO

ST?

FIRST  
 SETTLED

Pkwy.

in yes-

Name

& Re

flying

the flag

tooped

's the

CORP

AFTERTHOUGHT on that opening home game of the Millers, at which Mayor Kline threw the first ball: The city probably never

4.

NAME Climax CO Polk  
 (village)  
 REF Minneapolis Daily Times, April 25, 1942,  
 Column "Under Your Hat" - page 12  
 (page)  
 OTHER PO  
 NAMES HIST  
 EXACT  
 SITE T R TWP  
 GEN CO  
 LOC ST?  
 FIRST  
 SETTLED PLAT INCORP

Name Origin Knute Svenson, Minnesota farmer here for a grain men's meeting the  
 & Remarks: other day, told this yarn about how his home town got its name.

Sixty years ago a homesteader's log cabin was the only building on the present townsite,  
 and the hired men who worked for the homesteader were great tobacco chewers. Each time  
 they bought some Climax plug tobaccy, they'd pull out that metal star marked "Climax"  
 and stick it into the logs of the house. Years later the building was turned into a  
 postoffice. Officials took one look at the many-starred building, and named the town  
 Climax, Minn. Which is how come tobacco named one town on the Minnesota map.

gvm 4/27/42

4.

VILLAGE

Co Polk

NAME

Kohler

REF

Ser. 1 1937-38.

95-  
(page)

PRON

PO  
~~HIST~~

mail Dorothy

OTHER  
NAMES

CO  
ST?

EXACT  
SITE

T

R

TWP

GEN  
LOC

?

FIRST  
SETTLED

PLAT

INCORP

Description &  
Name Origin

ON NP RR

6/3/40 Schieck

VILLAGE

Co

Polk

NAME

Noyes Junction

REF

Ser Her 1937-38.

150

(page)

PRON

PO

HIST

Mail Brookston

OTHER  
NAMES

CO

ST?

EXACT  
SITE

T

R

TWP

GEN  
LOC

?

FIRST  
SETTLED

PLAT

INCORP

Description &  
Name Origin

on GN RR

6/10/40 Schieck

4.

VILLAGE

Co Polk

NAME

Ross

REF

Seiler 1937-38.166

(page)

PRON

PO

HIST

Mail FisherOTHER  
NAMES

CO

ST?

EXACT  
SITE

T

R

TWP

GEN  
LOCFIRST  
SETTLED

?

PLAT

INCORP

Description &  
Name Origin6/13/40 Schieck

4.

VILLAGE

Co Polk

NAME

Smisek (Smisek)

REF

See Dir 1937-38.

(page)

187

PRON

PO

~~HIST~~

mail Fertile

OTHER  
NAMES

CO

ST?

EXACT  
SITE

T

R

TWP

GEN  
LOC

?

FIRST  
SETTLED

PLAT

INCORP

Description &  
Name Origin

on NP RR

6/18/40 Schiesk

4. *Mission*

NAME ----- CO *Polk*  
(village),

PRON ----- REF *Bryant's File 396. (1882)*  
(Page)

OTHER NAMES ----- PO HIST -----

EXACT SITE *White Earth, Polk Co.* T R TWP -----

GEN CO  
LOC ST? -----

FIRST SETTLED -----

PLAT ----- INCORP -----

Name Origin  
& Remarks:

*a Chippewa mission here, maintained  
by the Episcopalian church*

10-22-40 ✓

*Morgan*

NAME ----- Polk City ----- CO ----- Polk -----  
 ----- (Village) -----  
 PRON ----- ANNALS - Mpls Tribune, E., Sept. 15, 1876  
 ----- REF P4, col. 1 ----- (page) -----  
 OTHER ----- PO -----  
 NAMES ----- HIST -----  
 EXACT -----  
 SITE ----- T ----- R ----- TWP -----  
 GEN ----- CO -----  
 LOC ----- ST? -----  
 FIRST -----  
 SETTLED -----  
 PLAT ----- INCORP -----

Name Origin "Theodore Davidson, Gotfred Brown and W.O.P. Hillsdale . . . have  
 & Remarks: built a fine flour mill in Polk county. They also have decided to open  
 a general store in Polk City . . . ."

Cremer - 1735

19/10/40

1940

1941

1942

1943

1944

1945

1946

1947

1948

1949

1950

1951

1952

1953

1954

1955

1956

1957

1958

1959

1960

1961

1962

1963

1964

1965

1966

1967

1968

1969

1970

1971

1972

1973

1974

1975

1976

1977

1978

1979

1980

1981

1982

1983

1984

1985

1986

1987

1988

1989

1990

1991

1992

1993

1994

1995

1996

1997

1998

1999

2000

2001

2002

2003

2004

2005

2006

2007

2008

2009

2010

2011

2012

2013

2014

2015

2016

2017

2018

2019

2020

2021

2022

2023

2024

2025

2026

2027

2028

2029

2030

2031

2032

2033

2034

2035

2036

2037

2038

2039

2040

2041

2042

2043

2044

2045

2046

2047

2048

2049

2050

2051

2052

2053

2054

2055

2056

2057

2058

2059

2060

2061

2062

2063

2064

2065

2066

2067

2068

2069

2070

2071

2072

2073

2074

2075

2076

2077

2078

2079

2080

2081

2082

2083

2084

2085

2086

2087

2088

2089

2090

2091

2092

2093

2094

2095

2096

2097

2098

2099

2100

4.

NAME

*Four Corners*  
(village)

CO

*Polk**Crookston Daily Times*

PRON

REF

*Vol 1 - Sept 24 1940*  
(page) *7*OTHER  
NAMESPO  
HLSTEXACT  
SITE

T

R

TWP

GEN  
LOC

CO

ST?

FIRST  
SETTLED

PLAT

INCORP

Name Origin  
& Remarks:*This is the name of a H. Club, probably  
took its name from the settlement or community of this  
name.*

4.

VILLAGE

Co

? POLK ?

90

NAME MOOSE DUNE

REF

HOLCOMB HIST POLK Co. 64  
(page)

PRON

PO  
HISTOTHER  
NAMESCO  
ST?EXACT  
SITE

T

R

TWP

GEN  
LOCFIRST  
SETTLED

PLAT

INCRP

Description &  
Name Origin

In recent years an extensive saw mill was  
built on the XXX tract and there was much litigation  
connected with the acquirement of the site.

Luzallo 6/19/40

4.

VILLAGE

Co

Polk

106

NAME

LAMBERT

REF

HOLCOMBE HIST POLK Co 72  
(page)

PRON

PO  
HISTOTHER  
NAMESCO  
ST?EXACT  
SITE

T

R

TWP

GEN

LOC

ON CLEAR WATER RIVER  
NEAR RED LAKE FALLSFIRST  
SETTLED

PLAT

INCORP

Description &  
Name Origin

Ingalls 6/19/40

4.

VILLAGE

Co

*Polk*

94

NAME *RICE RIVER*

REF *HOLCOMBE HIST POLK Co 57*  
(page)

PRON

PO  
HIST *YES*

OTHER  
NAMES

CO  
ST?

EXACT  
SITE

T

R

TWP

GEN  
LOC

FIRST  
SETTLED

PLAT

INCORP

Description &  
Name Origin

*Leggett 9/19/40*

4.

VILLAGE

Co

*Polk*

*29*

NAME *GEORGETOWN*

REF

*HOLCOMBE HIST POLK Co 57*  
(page)

PRON

PO

HIST *YES*

OTHER  
NAMES

CO

ST?

EXACT  
SITE

T

R

TWP

GEN  
LOC

FIRST  
SETTLED

PLAT

INCORP

Description &  
Name Origin

*Leggett 6/19/40*

4.

NAME

*Douglas*  
(village)

CO

*Polk*

PRON

REF

*Ter-Laws - 107*  
(1849-58) (page)

OTHER  
NAMES

PO  
HIST

EXACT  
SITE

T

R

TWP

GEN  
LOC

CO  
ST?

*Temp.*  
*July 20, 1858*

FIRST  
SETTLED

PLAT

INCORP

Name Origin  
& Remarks:

*Bill (232) Sec III, Public Statutes*

4.

NAME DOUGLASS CO POLK  
(village)

PRON \_\_\_\_\_ REF 1st. Session Laws 183. Sec 3  
CHAP. LXVII YR. 1858 (page)

OTHER NAMES \_\_\_\_\_ PO \_\_\_\_\_  
HIST \_\_\_\_\_

EXACT SITE \_\_\_\_\_ T \_\_\_\_\_ R \_\_\_\_\_ TWP \_\_\_\_\_

GEN \_\_\_\_\_ CO \_\_\_\_\_  
LOC \_\_\_\_\_ ST? Temporarily, July 20, 1858

FIRST SETTLED \_\_\_\_\_

PLAT \_\_\_\_\_ INCORP \_\_\_\_\_

Name Origin  
& Remarks:

1/30/41. F. Brenoff

NAME SAND HILL (village) CO POLK

PRON \_\_\_\_\_ REF APPENDIX I  
18<sup>TH</sup> SESSION - 1876 (page) P. 129

OTHER NAMES \_\_\_\_\_ PO \_\_\_\_\_  
HIST \_\_\_\_\_

EXACT SITE \_\_\_\_\_ T \_\_\_\_\_ R \_\_\_\_\_ TWP \_\_\_\_\_

GEN \_\_\_\_\_ CO \_\_\_\_\_  
LOC \_\_\_\_\_ ST? \_\_\_\_\_

FIRST SETTLED \_\_\_\_\_

PLAT \_\_\_\_\_ INCORP \_\_\_\_\_

Name Origin  
& Remarks:

*A joint resolution to Congress asking the establishment of a post route from Fergus Falls, Minn., through Sand Hill to Grand Forks D.T. and from Breckenridge to Glyndon. Approved March 9<sup>th</sup>, 1876.*

*Jugally 2/18/74*

4.

NAME Nashville P.O. CO Polk

(village)

PRON St. P. Primer REF Miss Annals P. 45 July 2, 1874

(page)

OTHER NAMES Est. about June 24<sup>th</sup> 1874 PO HIST

EXACT SITE T R TWP

GEN LOC CO ST?

FIRST SETTLED PLAT INCORP

Name Origin & Remarks:

P.M. not named.

8/27/41

Hagan

624 nobles

RECEIVED  
FROM OFFICE

DEBITED

TO

PAID

1921

100

00

100

00

100

00

100

00

100

00

100

100

100

(100)

(100)

4.

NAME \_\_\_\_\_ EDNA \_\_\_\_\_ CO \_\_\_\_\_ POLK \_\_\_\_\_  
(village)

PRON \_\_\_\_\_ MINN ANNALS \_\_\_\_\_  
REF Mpls. Trib. P. 2, Col. 2, Nov. 27, 1878 \_\_\_\_\_  
(page)

OTHER NAMES \_\_\_\_\_ PO \_\_\_\_\_  
HIST see below \_\_\_\_\_

EXACT SITE \_\_\_\_\_ T \_\_\_\_\_ R \_\_\_\_\_ TWP \_\_\_\_\_

GEN \_\_\_\_\_ CO \_\_\_\_\_  
LOC \_\_\_\_\_ ST \_\_\_\_\_

FIRST SETTLED \_\_\_\_\_ PLAT \_\_\_\_\_ INCORP \_\_\_\_\_

Name Origin  
& Remarks:

"Post offices have been established in this state at Edna,  
Polk county....."  
Isaac M. Webb, postmaster...."

BPC 7/30/41.



4.

NAME Sand Hill (village) CO CLAY?

POLK?

PRON \_\_\_\_\_ REF Mpls Tribune - Aug 28 - 1880  
(page) 8-2

*mun annuals*

OTHER NAMES \_\_\_\_\_ PO \_\_\_\_\_ HIST \_\_\_\_\_

EXACT SITE \_\_\_\_\_ T \_\_\_\_\_ R \_\_\_\_\_ TWP \_\_\_\_\_

GEN LOC on St. Paul, Mpls & Manitoba RR CO \_\_\_\_\_ ST \_\_\_\_\_  
*between Glyndon & Crookston*

FIRST SETTLED \_\_\_\_\_ PLAT \_\_\_\_\_ INCORP \_\_\_\_\_

Name Origin & Remarks:

GLYNDON, AUG 27

"The St. P. Mpls & Manitoba RR Co have just entered upon a system of draining their road bed between Glyndon & Crookston xxx. There will be 5 miles of ditch near Anerill, two near Feltan xxx & seven near Sand Hill xxx".

*Gerhard - 8/13/41*

Westrumb Item 1751  $\phi$  1

4.

NAME Lorain CO POLK  
(village)

PRON MINN ANNALS  
REF Mpls. Trib. P. 8. Col. 1. Sept. 24, 1882  
Sunday AM (page)

OTHER NAMES PO  
HIST established

EXACT SITE T R TWP

GEN LOC CO  
ST?

FIRST SETTLED PLAT INCORP

Name Origin

& Remarks: "A new post office has been established at Lorain, Polk county."

BPC 8/5/41.

ITEM 2214 WESTRUM

WALLING  
A122

1173

1170

1171  
1172

1174  
1175

1176  
1177

1178

1179  
1180

1181  
1182

1183

1184

1185

1186

(1187)

4.

NAME FARLEY (village) CO POLK  
MINN. ANNALS

PRON \_\_\_\_\_ REF MPLS. TRIBUNE P. 3 Col. 1 June 27-1878  
(page)

OTHER NAMES \_\_\_\_\_ PO HIST Established about 27-1878

EXACT SITE \_\_\_\_\_ T \_\_\_\_\_ R \_\_\_\_\_ TWP \_\_\_\_\_

GEN LOC \_\_\_\_\_ CO ST \_\_\_\_\_

FIRST SETTLED \_\_\_\_\_ PLAT \_\_\_\_\_ INCORP \_\_\_\_\_

Name Origin  
& Remarks:

*Amasa J. Minier Postmaster*

6-20-41

*A. Rasmussen*

# 1393 - Le Febvre

Y. FEBVRE  
1893

RECEIVED  
MAY 18 1893

CO  
CO

1893

10

(1893)

CO

4.

NAME FOUR CORNERS CO POLK  
(village)

PRON \_\_\_\_\_ REF East Grand Forks Record 10-25-40  
(page)

OTHER NAMES \_\_\_\_\_ PO  
\_\_\_\_\_ ELST \_\_\_\_\_

EXACT SITE \_\_\_\_\_ T \_\_\_\_\_ R \_\_\_\_\_ TWP \_\_\_\_\_

GEN \_\_\_\_\_ CO  
LOC \_\_\_\_\_ ST? \_\_\_\_\_

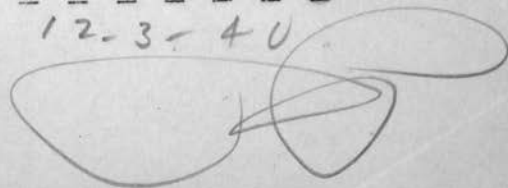
FIRST SETTLED \_\_\_\_\_

PLAT \_\_\_\_\_ INCORP \_\_\_\_\_

Name Origin  
& Remarks:

*County Agt Ash*

*12-3-40*



4.

VILLAGE

Co

Palk

NAME

Old Crossing

REF

M.N.S. Quarterly I 228  
(page)

PRON

PO

HIST

OTHER  
NAMES

CO

ST?

EXACT  
SITE

T

R

TWP

GEN  
LOC

Red Lake River

FIRST  
SETTLED

PLAT

INCORP

Description &  
Name Origin

Site of Treaty between Gov. Ramsey and Ojibway Indians Oct. 2, 1863

P. Schwitzer

7-15-40.

UNITED STATES  
DEPARTMENT OF AGRICULTURE

NAME \_\_\_\_\_

ADDRESS \_\_\_\_\_

CITY \_\_\_\_\_

STATE \_\_\_\_\_

ZIP \_\_\_\_\_

PHONE \_\_\_\_\_

AGRICULTURE

4.

NAME NORTH STAR CO POLK

(village)

PRON East Grand Forks Record 10-25-40

REF

(page)

OTHER NAMES PO HIST

EXACT SITE T R TWP

GEN LOC CO ST?


FIRST SETTLED

PLAT INCORP

Name Origin & Remarks:

County Agt.

11-29-40



4.

NAME -----

*S*  
SUNNYSIDE  
(village)

CO -----

*P*  
POLK

PRON -----

REF *East Grand Forks Record* '0-25-40  
(page)

OTHER NAMES -----

PO  
HLST

EXACT SITE -----

T R TWP

GEN LOC -----


CO  
ST?

FIRST SETTLED -----

PLAT ----- INCORP -----

Name Origin  
& Remarks:

*County Agt. Ash*

*12-4-40*  


4.

NAME

*IKES*

(village)

CO

*POLK - ?*

*NORMAN & POLK CO. TEXT. MATTER - P. 102*

PRON

REF

*WINCHELL GEO. OF MINN. V. 4*

(page)

OTHER NAMES

PO

HIST

EXACT SITE

T

R

TWP

*?*

GEN

LOC

*CROSSING OF THE OLD PEMBINA TRAIL*

CO

ST?

FIRST

SETTLED

PLAT

INCORP

Name Origin & Remarks:

*ABOUT 13 MILES FROM ST. HILAIRE*

*Jugallo 1/4/42*

5.

LAKE

CA

POLK

NAME ?

(UNNAMED LAKES)

REF

UPHAM

428

(page)

PRON

STATUS

OTHER NAMES

EXACT SITE

T

R

AREA & DIMENS

TWP

ROSEBUD

GEN LOC

near the sources in Rosebud township of Sand Hill river, township

Description & Name Origin

Sand Hill river, flowing westward through the south edge of this county from unnamed lakes near its sources in Rosebud township. 4/18/40 Gustav Hennum

NAME ORIGIN  
Description

FOO  
GEM

JAB  
DINERS  
YERY

KIL  
EXVCL

MYNES  
OLHEK

LRON  
SAYLOS

MYNE  
KEL (b/c)

MYNE  
CV

5.

LAKE

Co

POLK

(UNNAMED LAKES)

NAME

? ? ? ? ?

REF

UPHAM

(page)

429

PRON

STATUS

OTHER  
NAMESEXACT  
SITE

T

R

AREA &  
DIMENS

TWP

GEN  
LOCDescription &  
Name Origin

*southeastern part of Polk county*

*The southeastern part of this county, above the highest shoreline of Lake Agassiz, has abundant lakes, but they are mostly unnamed on maps.*

*4/18/40 Gustav Hennum*

FORM 01/1/11  
DORALIBATES P

FOG  
GER

ILL

DIGING  
VERY F

SILE  
EXVOL

I

B

WAGES  
OLSER

SNOW

SIVLOS

WAGE

REL

(buCo)

WAGE

CV

E\*

1972  
122

5.

LAKE

Co

? POLK ?

84

NAME LIGHTNING LAKE

REF HOLCOMBE HIST POLK Co 51  
(page)

PRON

STATUS

OTHER  
NAMESEXACT  
SITE

T

R

TWP

AREA &  
DIMENSGEN  
LOCDescription &  
Name Origin

Lugalla 6/19/40

LAKE

Co

POLK

NAME LAKE CREE REF HOLCOMBE HIST POLK Co 19  
(page)

PRON \_\_\_\_\_ STATUS \_\_\_\_\_

OTHER NAMES \_\_\_\_\_

EXACT SITE \_\_\_\_\_ T \_\_\_\_\_ R \_\_\_\_\_

TWP \_\_\_\_\_ AREA &amp; DIMENS \_\_\_\_\_

GEN  
 LOC a tribe of Indians were supposed to have resided  
 Description & Name Origin from the Chippewa Indians and went to live on  
Lake Cree.

O/B/P 5-24-40

5.

LAKE

Co. POLK -----

78

NAME [PUPOSKY-WEZA-KAYAGWEN] REF HOLCOMBE HIST POLK CO 47  
(page)

PRON ----- STATUS -----

OTHER NAMES MUD LAKE -----

EXACT SITE ----- T ----- R -----

TWP ----- AREA &amp; DIMENS -----

GEN LOC -----

Description & Name Origin overlaid of the Shaking Lands

Ingalls 6/18/40

NAME MUD LAKE REF HOLCOMBE HIST POLK Co. 42  
(page)

PRON \_\_\_\_\_ STATUS \_\_\_\_\_

OTHER NAMES [PUPOSKY-WEZA-KANYAGUEN]

EXACT SITE \_\_\_\_\_ T \_\_\_\_\_ R \_\_\_\_\_

TWP \_\_\_\_\_ AREA &amp; DIMENS \_\_\_\_\_

GEN \_\_\_\_\_  
LOC \_\_\_\_\_

Description &amp; Name Origin \_\_\_\_\_

Luzalla 6/18/40

6. ~~MOUTH~~ COUNTY POLK  
STREAM SOURCE COUNTY

(several unnamed creeks)

NAME V. V. REF UPHAM (page) 428

PRON \_\_\_\_\_ MILES \_\_\_\_\_

OTHER NAMES \_\_\_\_\_

SOURCE \_\_\_\_\_ SEC \_\_\_\_\_ T \_\_\_\_\_ R \_\_\_\_\_ TWP \_\_\_\_\_

DIRECTION & AREA DRAINED \_\_\_\_\_

MOUTH \_\_\_\_\_ SEC \_\_\_\_\_ T \_\_\_\_\_ R \_\_\_\_\_ TWP \_\_\_\_\_

Description & Name Origin The Snake river . . . . . by several unnamed creeks receives the drainage of its northeastern townships, from Belgium and Euclid northward.  
4/17/40 Gustav Hennings

6. SOURCE COUNTY \_\_\_\_\_ MOUTH COUNTY \_\_\_\_\_ COUNTY P POLK  
STREAM \_\_\_\_\_

NAME BIG SALINE RIVER REF HOLCOMBE HIST POLK CO 41  
(page)

PRON \_\_\_\_\_ MILES \_\_\_\_\_

OTHER NAMES \_\_\_\_\_

SOURCE \_\_\_\_\_ SEC \_\_\_\_\_ T \_\_\_\_\_ R \_\_\_\_\_ TWP \_\_\_\_\_

DIRECTION & AREA DRAINED \_\_\_\_\_

MOUTH \_\_\_\_\_ SEC \_\_\_\_\_ T \_\_\_\_\_ R \_\_\_\_\_ TWP \_\_\_\_\_

Description & Name Origin there are salt springs along this River

OBR 5-24-40

6. STREAM SOURCE MOUTH COUNTY  
COUNTY COUNTY COUNTY POLK

NAME FORK RIVER REF Holcombe Haist Polk Co-  
(page) 24

PRON \_\_\_\_\_ MILES \_\_\_\_\_

OTHER NAMES La Grande Fourche

SOURCE \_\_\_\_\_ SEC \_\_\_\_\_ T \_\_\_\_\_ R \_\_\_\_\_ TWP \_\_\_\_\_

DIRECTION & AREA DRAINED \_\_\_\_\_

MOUTH \_\_\_\_\_ SEC \_\_\_\_\_ T \_\_\_\_\_ R \_\_\_\_\_ TWP \_\_\_\_\_

Description & Name Origin Where the Red river + Red Lake river unite

OBR. 5-24-40

7. NATURAL FEATURE GULLY OR RAVINE Co POLK

NAME ? REF Upham 425  
(page)

PRON \_\_\_\_\_ AREA & DIMENS \_\_\_\_\_

OTHER NAMES \_\_\_\_\_

EXACT SITE \_\_\_\_\_ T \_\_\_\_\_ R \_\_\_\_\_ TWP ?

GEN LOC adjoining the highest beach ridge of the Glacial Lake Agassiz  
Description & Name Origin Gully township and its railway village are named for a gully or ravine .....

5/4/40 H. H. Hearsen

7.

NATURAL  
FEATURE

ridge

Co

?

NAME

?

REF

Upham

425  
(page)

PRON

AREA &  
DIMENSOTHER  
NAMESEXACT  
SITE

T

R

TWP

?

GEN

LOC

Description &  
Name Origin

Gully or ravine (from which Gully twp & village gets their name) adjoins  
highest beach ridge of the Glacial Lake Agassiz

5/14/40 Heameson

7. NATURAL  
FEATURE

VALLEY

Co POLK

NAME RED RIVER VALLEY

REF

UPHAM

427

(page)

PRON

AREA &  
DIMENS

OTHER  
NAMES

EXACT  
SITE

T

R

TWP

GEN  
LOC

Description &  
Name Origin

Trail, a Soo railway village . . . . .

. . . . . where the former trail between  
the Red river valley and the Red Lake  
Indian agency was crossed by the Soo railway.

4/17/40

Gustav Hennings

7. NATURAL FEATURE = BAY ----- CO POLK -----

NAME MAPLE BAY ----- REF HOLCOMBE HIST POLK CO 80  
(page)

AREA & DIMENS  
PEON -----

OTHER NAMES -----

EXACT SITE ON MAPLE LAKE T ----- R ----- TWP -----

GEN LOC TWO MILES FROM THE TOWN OF MENTOR -----

Description &  
Name Origin

*J. J. Galla 4/20/40*

6. ARTIFICIAL  
FEATURE

RAILROAD

CO. POLK

NAME ST. PAUL and PACIFIC railroad REF

Upham

423  
(page)

AREA &  
DIMENS

PRON

OTHER  
NAMES

EST

EXACT  
SITE

T

R

TWP

GEN  
LOC

Glyndon through Crookston to the Snake river at the site of  
Warren in Marshall County

Description &  
Name Origin

Colonel William Crookes, of St Paul, ... was the chief engineer  
in locating the first railroad here (Crookston), which was constructed in  
1876. He settled in St Paul in 1857, as engineer for this railroad. ... The  
first locomotive used in Minnesota, in 1862, was named William Crookes  
in his honor.

5/10/40

J. Hearson

6. ARTIFICIAL  
FEATURE

OLD FORMER TRAIL

Co. POLK

NAME

? ?

REF

Upham 427

(page)

AREA &  
DIMENS

PRON

OTHER  
NAMES

EST

EXACT  
SITE

T

R

TWP

?

GEN  
LOC

Description &  
Name Origin

run between the Red river valley and the Red Lake Indian Agency

5/14/40 H. H. H. H.

6. ARTIFICIAL  
FEATURE

[TRAIL]

Co

POLK

NAME

?

REF

UPHAM

427

(page)

PRON

AREA &  
DIMENS

OTHER  
NAMES

EST

EXACT  
SITE

T

R

TWP

GULLY

GEN  
LOC

Description &  
Name Origin

Trail, <sup>village</sup> was named for its location  
where a former trail between Red river  
valley and the Red Lake Indian Agency  
was crossed by the railway.

4/17/40

Gustav Hennum

RECEIVED  
TELETYPE UNIT

TO: [faded]

FROM: [faded]

SUBJECT: [faded]

DATE: [faded]

BY: [faded]

CLASSIFICATION: [faded]

REMARKS: [faded]

APPROVED: [faded]

RECEIVED: [faded]

(100)

RECEIVED  
TELETYPE UNIT

001

8. ARTIFICIAL  
FEATURE

CROSSING

Co

Polk

NAME

"OLD CROSSING"

REF

M.H.S. quarterly #1  
~~M.H.S. #1~~

(page)

PRON

AREA &  
DIMENS

OTHER  
NAMES

EST

EXACT  
SITE

T

R

TWP

GEN  
LOC

On Red Lake River

Description &  
Name Origin

"Here, on Oct. 2, 1863, the Chippewa signed the treaty that opened the Red River Valley to settlement."

JL

8. ARTIFICIAL  
FEATURE

TRAIL

Co Polk

77

NAME

[CROW WING TRAIL]

REF HOLCOMB HIST POLK Co 47  
(page)

PRON

AREA &  
DIMENS

OTHER  
NAMES

KITTSEN TRAIL [HALERPEED TRAIL] EST

EXACT  
SITE

T

R

TWP

GEN

LOC

Description &  
Name Origin

Ingallo 6/17/40

OFFICIAL  
FEATURE

TRAIL

Co Polk

76

NAME [HALFBREED TRAIL]

REF HOLCOMBE HIST POLK CO 42  
(page)

PRON \_\_\_\_\_ AREA & DIMENS \_\_\_\_\_

OTHER NAMES KITSON TRAIL [CROW WING TRAIL] EST \_\_\_\_\_

EXACT SITE \_\_\_\_\_ T \_\_\_\_\_ R \_\_\_\_\_ TWP \_\_\_\_\_

GEN LOC \_\_\_\_\_  
Description & Name Origin \_\_\_\_\_

Lucas 6/1/70

8. ARTIFICIAL  
FEATURE

TRAIL

Co Polk

NAME KITSON TRAIL

REF HOLCOMBE HIST POLK Co 47  
(page)

PRON

AREA &  
DIMENS

OTHER NAMES [HALF BREED TRAIL] [CROW WING TRAIL] EST

EXACT  
SITE

T R TWP

GEN  
LOC WESTERN PART OF POLK COUNTY - FROM NORTH TO SOUTH A DISTANCE OF ABOUT  
Description & 50 MILES  
Name Origin

Ingalls 6/17/75

8. ARTIFICIAL  
FEATURE Ditch Co P. I. K.

NAME Sand Hill River State Ditch REF 39<sup>th</sup> Session 1915 546  
chap. 374 (page)

PRON \_\_\_\_\_ AREA &  
DIMENS \_\_\_\_\_

OTHER  
NAMES state Drainage Ditch # 6 & 7 EST \_\_\_\_\_

EXACT  
SITE \_\_\_\_\_ T \_\_\_\_\_ R \_\_\_\_\_ TWP \_\_\_\_\_

GEN  
LOC \_\_\_\_\_

Description &  
Name Origin

appropriation for improvement \$15,000.00  
Approved April 24, 1915

B. P. C. 3/6/41

114.  
NAME

THIRTEEN TOWNS  
(village)

CO

POLK

FROM

REF

Kan. Co. Times, Jan. 19, 1885,  
No. 16, page 3, col 5,  
(page)

OTHER  
NAMES

PO  
HIST

EXACT  
SITE

T

R

TWP

GEN  
LOC

CO

ST?

FIRST  
SETTLED

PLAT

INCORP

Name Origin

& Remarks:

"In Thirteen Towns Polk Co.,  
a Swede was accidentally shot by his brother"

DS

11.  
MISCELLANEOUS

TOWNS

Co POLK

MUN

NAME

"THIRTEEN TOWNS"

REF

MHS Quarterly XIV 358  
(page)

PRON

EST

OTHER  
NAMES

GEN  
LOC

EXACT  
SITE

T

R

TWP

Description &  
Name Origin

Mentioned in "McIntosh Times"  
for June 8, 1933, and in the "Thirteen Towns"  
Fosston local paper, for June 30, 1933.

Name applied to 13 noted towns in a  
particular sector of Polk Co.

22

VILLAGE

Co POLKNAME MARALS COMMUNITYREF HOLCOMBE HIST POLK Co 81  
(page)

PROG

PO  
MISTOTHER  
NALESEXACT  
SITE

T

R

TWP

GEN  
LOCON THE BANKS OF THE RED LAKE RIVER FIRST

SETTLED

1871 BY TWO SCOTCHMAN  
WILLIAM FLEMING AND ROBERT COULTER  
ACCOMPANIED BY T.L. McVEETY.

PLAT

LACCRP

Description &  
Name Origin

Lugallo 6/20/40

11.

MISCELLANEOUS

COUNTY

Co. POLK

MUN

NAME

POLK COUNTY

REF

Upham 421  
(page)

PRON

EST

July 20, 1858 - organized in 1872-73

OTHER  
NAMES

GEN  
LOC

EXACT  
SITE

T R TWP

Description &  
Name Origin

named in honor of James Knox Polk, the eleventh president  
of the United States.....

5/9/40 Hearnson

11.

MISCELLANEOUS

COUNTY

Co. POLK

MUN

NAME

POLK

REF

22<sup>nd</sup> session 1881 141  
Chap 112 (page)

PRON

EST

OTHER

GEN

NAMES

LOC

EXACT

SITE

T

R

TWP

Description &  
Name Origin

Act to provide change dividing line with  
Marshall Co. Line, instead of being on north  
line of Twp. 154, shall be on south line of 154, from  
intersection with west line of State in center of main  
channel of Red river to east line of Polk  
Approved. Febry 17, 1881 Subject to vote

BPC 7/19/41

11.

MISCELLANEOUS

COUNTY

Co. POLK

MUN

chap. XCVIII

NAME

POLK

REF 15<sup>th</sup> Session Genl Laws 220  
(page)

PRON

EST

OTHER  
NAMESGEN  
LOCEXACT  
SITE

T

R

TWP

Description &  
Name Origin

Act to legalize the organization of  
Polk, Sec 1 Declares Polk county  
organized. effective with passage  
approved March 3, 1873

2/11/41 F. Bienhoff

11.

MISCELLANEOUS

COUNTY (PROPOSED)

Co \_\_\_\_\_

MUN \_\_\_\_\_

NAME NELSON COUNTY REF Upham 422-423  
(page)

PRON \_\_\_\_\_ EST \_\_\_\_\_

OTHER NAMES COLUMBIA STAR GEN LOC proposed location,  
southeastern part of Polk county

EXACT SITE \_\_\_\_\_ T \_\_\_\_\_ R \_\_\_\_\_ TWP \_\_\_\_\_

Description & Name Origin proposed name for a proposed new county in southeastern part of Polk county, ..... declared invalid and of no effect by a decision of the State Supreme court, April 16, 1903.

5/10/40 Hearson

11.  
MISCELLANEOUS

COUNTY (PROPOSED)

Co \_\_\_\_\_  
MUN \_\_\_\_\_

NAME COLUMBIA COUNTY

REF Upham 422-423

PRON \_\_\_\_\_ EST \_\_\_\_\_

proclaimed by the <sup>(page)</sup> governor in  
December, 1902, as established  
proposed location,

OTHER NAMES NELSON STAR

GEN LOC Southeastern part of Polk county

EXACT  
SITE

T R TWP

Description &  
Name Origin

In 1896 several propositions for the establishment of new counties from the eastern part of Polk county were submitted to the vote of the people. . . . One of the petitions had sought to form a county named Columbia, and this was again attempted in 1902, for the south-east part of the present Polk county, which then received a large vote in its favor. Columbia county was proclaimed by the governor as established; but the proceedings in the popular vote, when three different names had been submitted and adopted to be applied to the

-over-

new County, were declared invalid and of no effect by a decision of the State Supreme Court, April 16, 1903.

5/10/40 J. Hearson

11.  
MISCELLANEOUS

COUNTY

Co. POLK

MUN

NAME

POLK COUNTY

REF

Upham 422-423  
(page)

PRON

EST

OTHER  
NAMES

GEN  
LOC

EXACT  
SITE

T R TWP

Description &  
Name Origin

In 1896 several propositions for the establishment of new counties from the eastern part of Polk County were submitted to the vote of the people, resulting in the formation of Red Lake County.

One of the petitions had sought to form a county named Columbia, and this was again attempted in 1902, for the southeast part of the present Polk County, which then received a large vote in its favor. Columbia county was proclaimed by the governor in December, 1902, as established; but the proceedings in the popular

-over-

vote, when three different names, Nelson, Columbia, and Star, had been submitted and adopted to be applied to the new county, were declared invalid and of no effect by a decision of the State Supreme court, April 16, 1903.

5/10/40 J. Hearson

11.

MISCELLANEOUS

COUNTY (PROPOSED)

Co \_\_\_\_\_

MUN \_\_\_\_\_

NAME STAR COUNTY

REF Upham 422-423  
(page)

PRON \_\_\_\_\_ EST \_\_\_\_\_

OTHER NAMES COLUMBIA NELSON GEN LOC Proposed location,  
Southeastern part of Polk county

EXACT SITE \_\_\_\_\_ T \_\_\_\_\_ R \_\_\_\_\_ TWP \_\_\_\_\_

Description &amp; Name Origin proposed name for a proposed new county.... declared invalid and of no effect by a decision of the State Supreme Court, April 16, 1903.

5/10/40 Hearson

11.  
MISCELLANEOUS

COUNTY

MUN

NAME

POLK

REF

UPHAM

421

(page)

PRON

EST JULY 20, 1858 and organized 1872-73

OTHER  
NAMES

GEN  
LOC

EXACT  
SITE

T

R

TWP

Description &  
Name Origin

Established July 20, 1858 and organized in 1872-73, this county was named in honor of James Knox Polk, the eleventh president of the United States. He was born in Mecklenburg county, N. C., November 2, 1795, and died in Nashville, Tennessee,

12. NAME POLK Co POLK Sheet No. 2  
Form No. 11 Classification COUNTY Ref 421 (page) 2

June 15, 1849. His home was in Tennessee after he was eleven years old. He was admitted to practice law in 1820; was a member of congress, 1825-39, and served as speaker the last four years; was Governor of Tennessee, 1839-41; and as Democratic candidate for president was elected in 1844. On March 3, 1849, the next day to the last day of his presidential term, he approved the act of congress which organized Minnesota Territory.

12.

Sheet No.

NAME

POLK

Co

POLK

Form

Classi-

No.

11

fication

COUNTY

Ref

421

(page)

3

Holcombe, in the History of this county, wrote of Polk as follows; He advocated the war against Mexico and was an efficient President during that contest. But he was opposed to wars in general, and it was largely his great influence during his administration which prevented war with Great Britain in 1846 over the Oregon question — a war of which many unwise Americans were decidedly in favor — and when he was in congress he and some other Congressmen prevented a war with Spain. He was a man of pure and high character and

12.

NAME	POLK	Co	POLK	Sheet No.	
Form	Classi-				4
No. 11	fication	county	Ref UPHAM	421	
				(page)	

personally popular. This county  
 need be well satisfied with  
 its name

4/10/40

Gustav Henjum

REFERENCES

<u>Name</u>	<u>Date</u>	<u>Topic No.</u>	<u>Subject</u>	<u>Date (Submitted)</u>	
Karson, Jack		630	Manuf. & Industry	12/11/35	FEC
		633	St. Paul Stock Yard	12/17/35	
		672	The Labor Temple		FEC

1.

REFERENCE

POLK Co.

AUTHOR WINCHELL N.H. ASSISTED BY ULYSSES S. GRANT, JAMES E. TODD,  
WARREN UPHAM AND HORACE V. WINCHELL

TITLE GEOLOGY AND NATURAL HISTORY OF MINNESOTA VOL. 4

POLK COUNTY PLATE 62

PUB AT ST PAUL PUBLISHER THE PIONEER PRESS Co.

PUB DATE 1899 ED NO VOLS VOL NO 4 PAGES 629

LIBRARY MPLS PUBLIC ABBREVIATION USED POLK CO. PLATE 62  
WINCHELL GEOL OF MINN. V. 4  
Remarks:

DATE BEGAN 12/31/41

DATE COMPLETED 1/6/42 BY Ed C. Ingalls

1.

## REFERENCE

AUTHOR

MCGILL-WARNER COMPANY

TITLE

STANDARD MAP of POLK COUNTY

PUB  
AT

ST. PAUL, MINN.

PUB-  
LISHER

MCGILL-WARNER CO.

PUB  
DATE

1923

ED

NO  
VOLSVOL  
NO

PAGES

FOLDED

LIB-  
RARY

M. H. L.

ABBREVI-  
ATION USED

COUNTY MAP. 1923.

{no size  
warned}

Remarks:

DATE  
BEGAN

6/6/41

DATE  
COMPLETED

9/15/41

BY

J. R. Aberwald

REFERENCE

1.

REFERENCE

FILE - POLK COUNTY

AUTHOR ??

TITLE STANDARD MAP OF POLK, PENNINGTON AND RED LAKE COUNTIES

PUB AT ST. PAUL, MINNESOTA PUBLISHER MC GILL - WARNER CO.

PUB COPYRIGTH DATE 1923 ED NO VOLS NO PAGES 1.

LIBRARY MPLS. PUB. LIBRARY ABBREVIATION USED 1923 MC GILL - WARNER MAP OF POLK, PENNINGTON AND RED LAKE COUNTIES

Remarks:

DATE BEGAN

DATE COMPLETED BY HARRY HALL

1.

## REFERENCE

AUTHOR WINCHELL N.H. ASSISTED BY ULYSSES S. GRANT, JAMES F. TODD,  
WARREN UPHAM AND HORACE V. WINCHELL

TITLE GEOLOGY AND NATURAL HISTORY OF MINNESOTA Vol 4

~~--- POLK COUNTY. NOW. PENNINGTON. PLATE 62~~

PUB AT ST. PAUL PUBLISHER THE PIONEER PRESS Co.

PUB DATE 1899 ED NO VOLS NO 4 PAGES 629

LIBRARY MPLS PUBLIC ABBREVIATION USED POLK Co. PLATE 62  
WINCHELL GEOL OF MINN V. 4

Remarks:

DATE BEGAN 1/6/42

DATE COMPLETED 4/6/42 BY E. C. Ingalls

1. Minn. Gaz.

REFERENCE

AUTHOR HARVEY WALKER

TITLE VILLAGE LAWS AND GOVERNMENT IN MINN

PUB AT MPLS PUBLISHER U. OF M. PRESS

PUB DATE APR. 1927 ED NO VOLS NO VOL PAGES 175

LIBRARY OFFICE ABBREVIATION USED WALKER'S VILLAGE LAWS  
Remarks -

DATE USED Dec 11-40

BY Frank Bienhoff

1. Minn. Gaz.

REFERENCE

AUTHOR UPHAM, WARREN

TITLE MINNESOTA GEOGRAPHIC NAMES; THEIR ORIGIN AND HISTORIC

SIGNIFICANCE (VOLUME XVII OF MINNESOTA HISTORICAL COLLECTIONS)

PUB  
AT ST. PAUL

PUB- MINNESOTA HISTORICAL SOCIETY  
LISHER PRINTED BY THE COLWELL PRESS, INC., MINNEAPOLIS

PUB  
DATE 1920 ED \_\_\_\_\_ NO 17 VOL 17 PAGES 735

LIB-  
RARY PROJECT OFFICE ABBREVIATION USED UPHAM

Remarks \_\_\_\_\_

DATE  
USED

APRIL 9, 1940 to  
APRIL 19, 1940 INCLUSIVE

POLK  
COUNTY

BY

Gustav Henjum

1. Minn. Gaz.

REFERENCE

POLK Co.

AUTHOR U.S. Geological Survey -----

TITLE North Dakota-Minnesota - Grand Forks Quadrangle -----

PUB AT Washington D.C. PUBLISHER Dept. of Interior (U.S. Geo. Surv.)

PUB DATE 1938 ED 1938 NO VOLS 1 VOL NO 1 PAGES 1

LIBRARY Hill Reference (St Paul) ABBREVIATION USED Grand Forks 1934/38.

Remarks -

POLK checked  
Rechecked by Hall  
2/13/41.

Robert J. Schweitzer

DATE USED 6-17-40 - 6-17-40

BY -----

1.

REFERENCE

*Polk Co.*

AUTHOR Department of Drainage and Water, State of Minnesota -----

X

TITLE 1928 Gazetteer of Meandered lakes of Minnesota -----

PUB AT Saint Paul, Minnesota PUBLISHER Department of Drainage and Waters. -----

PUB DATE July 1928 ED NO VOLS 1 NO 1 PAGES 183 -----

LIBRARY Office ABBREVIATION USED 1928 Lake Gazetteer -----

Remarks: -----

DATE BEGAN February 27 1941 -----

DATE COMPLETED February 27 1941 BY Walter C. Huth. -----

REFERENCE

Polk Co

X

AUTHOR HOLCOMBE, MARY R. - BINGHAM, WILLIAM H. - - - - -

TITLE HISTORY AND BIOGRAPHY OF POLK COUNTY MINNESOTA - -

PUB AT MINNEAPOLIS MINN PUBLISHER W. H. BINGHAM & Co - - - - -

PUB DATE 1914 - - - - - COPYRIGHT NO 1916 - - - - - VOL NO 1 - - - - - PAGES 487 - - - - -

LIBRARY MPLS PUBLIC LIBRARY ABBREVIATION USED HOLCOMBE HIST POLK Co - -

Remarks -

STARTED ON PAGE 42 - SHEET No 72

DATE STARTED - 6-18-40

USED FINISHED 6-24-40 - - - - -

BY Ed C. Ingalls - - - - -

## REFERENCE

AUTHOR HOLCOMBE MAJ. R. I. — BINGHAM, WILLIAM H. — — — —TITLE HISTORY AND BIOGRAPHY OF POLK COUNTY MINNESOTA — — — —PUB. DATE MINNEAPOLIS — — — — PUBLISHER W. H. BINGHAM CO. — — — —PUB. DATE 1916 — — — — ED. — — — — NO. VOLS 1 — — — — VOL. NO. 1 — — — — PAGES 487 — — — —LIBRARY MPLS. PUB. LIB. — — — — ABBREVIATION USED HOLCOMBE HIST. POLK CO. — — — —

Remarks —

DATE USED 5-23- — — — — 1940 — — — — BY O. B. RUDOLPH. — — — —

1.

REFERENCE

POLK Co.

AUTHOR

Highway Department

TITLE

Highway Maps 1940-1941

PUB

AT

M. Paul

PUB-  
LISHER

State Printer 1.71

PUB

DATE

1940-1941

ED

NO

VOLS

VOL

NO

PAGES

LIB-  
RARY

Office

ABBREVI-  
ATION USED

OFFICIAL 1941 Highway Maps

PLACE NAMES STUDY MAP No. 1

Remarks:

DATE

BEGAN

5-7-1941

DATE

COMPLETED

5-14-1941

BY

Walter C. Luck

1.

REFERENCE

Colk Co

AUTHOR

P. F. Colvix &amp; Son. 1914 Atlas

TITLE

New Encyclopedic Atlas and Gazetteer of World

PUB  
ATPUB-  
LISHER

P. F. Colvix &amp; Son.

PUB  
DATE

ED

NO  
VOLSVOL  
NO

PAGES

264

LIB  
RARYABBREVI-  
ATION USED

P. F. Colvix &amp; Son. 1914 Atlas

Remarks:

Revised by H. W. Poates.

Copyright, 1910. By Dodd, Mead &amp; Co.

DATE

BEGAN

1-7-1941

DATE

COMPLETED

1-7-1941

BY

Walter A. Lust

1.

REFERENCE

POLK Co.

AUTHOR WINCHELL N.H. ASSISTED BY ULYSSES S. BRANT, JAMES E. TODD,  
WARREN UPHAM AND HORACE V. WINCHELL.

TITLE GEOLOGY AND NATURAL HISTORY OF MINNESOTA VOL. 4

NORMAN AND POLK COUNTIES - TEXT MATTER PAGES 97 TO 116

ST. PAUL PUBLISHER THE PIONEER PRESS Co

PUB DATE 1899 ED NO VOLS VOL NO 4 PAGES 629

LIBRARY MPLS PUBLIC ABBREVIATION USED . NORMAN & POLK Cos. TEXT MATTER. P.  
WINCHELL GEOL OF MINN V. 4

Remarks:

DATE BEGAN 1/6/42

DATE COMPLETED 1/6/42 BY Ed C. Ingalls