



[Minnesota Geographic Board.
Records.](#)

Copyright Notice:

This material may be protected by copyright law (U.S. Code, Title 17). Researchers are liable for any infringement. For more information, visit www.mnhs.org/copyright.

REDWOOD COUNTY

Finished File

Approved name

Name in use Alexander Ramsey State Park

Pronunciation

Feature named State park

County Redwood

Location T.113 N.,R.36 W.,sec.36. Delhi Township.

Names

Ramsey State Park

Comments

McCauley: Alexander Ramsey State Park.
Upham, 454: Ramsey State Park. Adjoining the city of Redwood Falls
Acquired by the state in 1911 as a public park.
Legislative Manual, 1939: Alexander Ramsey State Park. Purchased
in 1911. Comprises 185.38 acres.
Laws, 1911, p. 358: Act to establish and create the Alexander
Ramsey State Park. Approved April 18, 1911.

Approved name

Name in use Ashford

Pronunciation

Feature named

County Redwood

Location T.112 N., R.39 W., sec.30. Underwood Township.

Names

Comments

McCauley: Not shown.
Co. Atlas, 1898: Ashford.
R.R. Com. Map, 1930: Ashford.

Approved name

Name in use Belview

Pronunciation

Feature named

County Redwood

Location T.113 N.,R.37 W.,sec.8. Kintire Township.

Names

Comments

Upham,449; Belview. Platted 1889. Incorp. Jan.3,1893. Name derived from French words, meaning a beautiful view.
Minn. Platbook,1916; Belview.
McCauley; Belview. On M. and St.L. r.r.
Co. Atlas,1898;1914; Belview.
Co. Map, 1913; Belview.
Collier Atlas,1914; Belview.
Walker, Village Laws,109; Belview. Incorp. Jan.3,1893. Separated from township.

Approved name

Name in use

Boiling Spring

Pronunciation

Feature named

Spring

County

Redwood

Location

T.114 N., R.37 W., sec.30, n.e. Swedes Forest Township.

Names

Comments

McCauley: Not shown.

Co. Atlas, 1898: Boiling Spring.

Andreas: Boiling Spring.

Approved name

Name in use Brookville Township

Pronunciation

Feature named Township

County Redwood

Location T.110 N., R.34 W.

Names

Comments

Co. Atlas, 1898; 1914: Brookville Township.
Upham, 449: Brookville Township. First settled 1869. Organized,
April 19, 1873.
McCauley: Brookville Township.
Minn. Platbook, 1916: Brookville Township.
Co. Map, 1913: Brookville Township.
Sp. Laws, 1881, p. 896: Brookville Township. Act to legalize twp. or-
ganization. Approved Feb. 5, 1881.
Andreas: Brookville Township.
Winchell, 1: pl. 25: Brookville Township.

Approved name

Name in use Ceresco

Pronunciation

Feature named

County Redwood

Location T.112 N., R.39 W., sec.20.

Names

Comments

Andreas; Ceresco P.O.

Charleston Township: see Charlestown Township, Redwood County

Approved name Charlestown Township

Name in use Charlestown Township

Pronunciation

Feature named Township

County Redwood

Location T.109 N.,R.36 W.

Names

Charleston Township

Comments

USGB, Sixth Report, 209: Charlestown: township, Redwood County, Minn. (Not Charleston.)

Upham, 449: Charlestown Township. Named for Charles Porter, the first settler in the township, in 1864. Organized May 25, 1872.

Co. map, 1913: Charlestown Township.

Sp. Laws, 1881, p. 896: Charleston Township. Act to legalize twp. organization. Approved Feb. 5, 1881.

Andreas: Charlestown Township.

Winchell, 1:pl.25: Charlestown Township.

Clemens: see Clements, Redwood County

Clement; see Clements, Redwood County

Approved name

Name in use

Clements

Pronunciation

Feature named

County

Redwood

Location

T.111 N.,R.35 W.,sec.33.

Three Lakes Township.

Names

Clement

Clemens

Comments

Minn. Platbook,1916: Clements.

McCauley: Clements. On C.N.W. r.r.

Upham,449: Clements. Platted 1902. A r.r. village. Named for Peter O. Clements, an adjoining farmer. (Gives biog. sketch.)

Geol. Survey, 1919: Clement.

Co. Atlas,1914: Clements.

Walker, Village Laws,111: Clemens. Incorp. June 29, 1903. Separated from township.

Co. Map, 1913: Clements.

Collier Atlas,1914: Clements.

Stennett, 57: Clements. "Was platted by the Western Town Lot Co. in 1902, and was named by and for P.O. Clements, an early settler!"

Cottonwood River:

see card filed in Brown County

Redwood
Brown
Cottonwood
Lyon
counties

Approved name

Name in use **Curtain Lake**

Pronunciation

Feature named **Lake**

County **Redwood**

Location **T.111 N.,R.38 W.,sec.17,20. Granite Rock Township.**

Names

Comments

McCauley: Curtain Lake. Dry. Meandered.

Lake Gaz: Curtain. 164.86 acres.

Co.atlas,1898: Unnamed.

Andreas: Unnamed.

Winchell,1:pl.25: Shown as swamp.

Co.map,1913: Unnamed.

Approved name

Name in use Delhi

Pronunciation

Feature named

County Redwood

Location T.113 N.,R.36 W.,secs.7,8,17,18. Delhi Township.

Names

Comments

Minn. Platbook,1916: Delhi.

Co. Atlas,1898;1914: Delhi.

Upham, 449: Delhi. Platted, 1884. Incorp. Nov.25,1902. A r.r. village. For origin of name, see Delhi Township.

McCauley: Delhi. On M. and St. L. r.r.

Walker, Village Laws,112: Delhi. Incorp. Nov.13,1902. Separated from township.

Co. Map, 1913: Delhi. Sec.17.

Collier Atlas,1914: Delhi.

Approved name

Name in use

Delhi Township

Pronunciation

Feature named

Township

County

Redwood

Location

T.113,114 N.,R.36 W.

Names

Comments

Co. Atlas,1898;1914: Delhi Township.

Upham,449: Delhi Township. Organized Feb.19,1876. First settled, 1865. Named by Alfred M. Cook, builder and owner of a flour mill at Redwood Falls, who came from Delhi, a village in Ohio.

Minn. Platbook,1916: Delhi Township.

McCauley: Delhi Township.

Winchell,1:pl.25: Delhi Township.

Co. Map,1913: Delhi Township.

Sp. Laws,1881, p.896: Delhi Township. Act to legalize twp. organization. Approved Feb.5,1881.

Approved name

Name in use Gales Township

Pronunciation

Feature named Township

County Redwood

Location T.110 N., R.39 W.

Names

Comments

Co. Atlas, 1898; 1914: Gales Township.

Upham, 449: Gales Township. First settled in May, 1872. Organized July 18, 1876. Named for its first settlers, A. L. and Solon S. Gale, who came in May, 1872.

Minn. Platbook, 1916: Gales Township.

McCauley: Gales Township.

Co. Map, 1913: Gales Township.

Sp. Laws, 1881, p. 896: Gales Township. Act to legalize twp. organization. Approved Feb. 5, 1881.

Winchell, 1: pl. 25: Gales Township.

Approved name

Name in use

Gilfillan

Pronunciation

Feature named

County

Redwood

Location

T.112 N.,R.35 W.,sec.36. Paxton Township.

Names

Comments

Co. Atlas,1914; Gilfillan.

McCauley; Gilfillan. On C.N.W. r.r.

Upham,449; Gilfillan. A r.r. station. Named for Charles Duncan Gilfillan, owner of a very large farm there, comprising about 8000 acres. (Gives biog. sketch.)

Minn. Platbook,1916; Gilfillan.

Approved name

Name in use Gold Mine Lake

Pronunciation

Feature named Lake

County Redwood

Location T.113 N.,R.36 W.,Delhi Township.

Names

Comments

Mpls. Star Journal, May 24, 1940, p. 26, col. 4, 5: Gold Mine Lake. About 2 mi. north of Delhi village. Hilma Borg Johnson of Delhi is quoted: "A couple of miles north of our town, granite cliffs overhang the river, while on the other side of these hills is a lovely little body of water the natives call Gold Mine Lake, because gold was in 'them thar hills'!"

Approved name

Name in use **Goose Lake**

Pronunciation

Feature named **Lake**

County Redwood, Lyon

Location **T.112 N., R.39,40 W., sec.6,7;1,12. Underwood, Stanley Townships.**

Names

Swan Lake

Comments

McCauley: Goose Lake.

Upham,454: Goose Lake.

Co.atlas,1898;1914: Goose Lake.

Lake Gaz: Goose (Swan). 423.36 acres. 316.76 acres in Redwood Co.; 106.60 in Lyon Co. (Acreages includes both Swan and Goose Lakes.)

Winchell,1:pl.25: Goose Lake.

Andreas: Goose Lake.

Goose Lake: see Swan Lake, Redwood, Lyon Counties.

Approved name

Name in use Granite Rock Township

Pronunciation

Feature named Township

County Redwood

Location T.111 N., R.38 W., S

Names

Comments

Co. Atlas, 1898; 1914; Granite Rock Township.
Upham, 450; Granite Rock Township. First settled, 1871-2. Organized
in 1890. Has small outcrops of the granite bedrock on secs. 6 and 12.
Minn. Platbook, 1916; Granite Rock Township.
McCauley; Granite Rock Township.
Co. Map, 1913; Granite Rock Township.
Winchell, 1:pl.25; Granite Rock Township.

Approved name

Name in use Grunden

Pronunciation

Feature named

County Redwood

Location T.110 N., R.39 W., sec.22. Gales Township.

Names

Comments

McCauley: Not shown.
Minn. Platbook, 1916: Grunden.
R.R. Com. Map, 1930: Grunden.

Hackberry Lake: see Mud Lake, Redwood County.

Hall Lake: see Nettiewynnt Lake, Redwood County.

Approved name

Name in use Hill Track

Pronunciation

Feature named

County Redwood

Location

Names

Comments

R. R. Com. Map, 1930: Hill Track,
Minn. Commercial Directory, 1937-38: Hill Track.

Approved name

Name in use Holznel Lake

Pronunciation

Feature named Lake

County Redwood

Location T.110 N.,R.36 W.,sec.33,34. Willow Lake Township.

Names

Rush Lake

Comments

McCauley: Holznel Lake. Dry. Meandered.

Upham,454: Rush Lake.

Lake Gaz: Holznel. 138.20 acres.

Winchell,1:pl.25: Rush Lake.

Andreas: Shown as swamp.

Co.map,1913: Unnamed.

Homer Township: see Honner Township, Redwood County

Approved name

Name in use Honner Township

Pronunciation

Feature named Township

County Redwood

Location T.113 N., R.34, 35 W.

Names	Comments
Homer Township	Co. Atlas, 1898; 1914: Honner Township. Upham, 450: Honner Township. First settled, 1864. Organized Jan. 24, 1880. Named for J.S.G. Honner, who was one of the first settlers of Redwood Falls, and later took a claim on the Minnesota River in this township. (Gives biog. sketch.) Minn. Platbook, 1916: Honner Township. McCauley: Honner Township. Co. Map, 1913: Honner Township. Sp. Laws, 1881, p. 896: Homer Township. Act to legalize twp. organization. Approved Feb. 5, 1881. Winchell, 1: pl. 25: Honner Township.

Horse Shoe Lake: see Horseshoe Lake, Redwood County

Approved name

Name in use Horseshoe Lake

Pronunciation

Feature named Lake

County Redwood

Location T.111 N., R.39 W., sec.28,29. Westline Township.

Names

Horse Shoe Lake

Comments

McCauley: Horseshoe Lake. Dry. Meandered.
Upham,454: Horseshoe Lake. Of curved shape. Drained.
Lake Gaz: Horseshoe. 205.60 acres.
Winchell,1:pl.25: Horseshoe Lake.
Andreas: Horse Shoe Lake.
Co. atlas, 1898: Horseshoe Lake.

Approved name

Name in use Johnsonville Township

Pronunciation

Feature named Township

County Redwood

Location T.110 N.,R.38 W.

Names

Comments

Co. Atlas,1898;1914: Johnsonville Township.

Upham,450: Johnsonville Township. First settled, 1872. Organized, Jan.9,1879. Named for the Johnsons living in it. Four members of the first board of township officers had this surname.

McCauley: Johnsonville Township.

Minn. Platbook,1916: Johnsonville Township.

Co. Map,1913: Johnsonville Township.

Sp. Laws,1881, p.896: Johnsonville Township. Act to legalize twp. organization. Approved Feb.5, 1881.

Winchell,1:pl.25: Johnsonville Township.

Kentrie Township: see Kintire Township, Redwood County

Approved name Kintire Township

Name in use Kintire Township

Pronunciation

Feature named Township

County Redwood

Location T.113 N.,R.37 W.

Names

Knitire Township

Kentrie Township

Comments

USGB, Sixth Report, 429: Kintire: Township, Redwood County, Minn.
(Not Knitire.)

Upham, 450: Kintire Township. Named for the peninsula of Kintyre
on the s.w. coast of Scotland. First settled in 1872. Organized May
25, 1880.

McCauley: Kintire Township.

Minn. Platbook, 1916: Kintire Township.

Sp. Laws, 1881, p. 896: Kentrie Township. Act to legalize townshi
organization. Approved Feb. 5, 1881.

Winchell, 1:pl.25: Kintire Township.

Co. map, 1913: Kintire Township.

Knitire Township: see Kintire Township, Redwood County

Approved name

Name in use

Lamberton

Pronunciation

Feature named

County

Redwood

Location

T.109 N., R.37 W., sec.23. Lamberton Township.

Names

Comments

Minn. Platbook, 1916: Lamberton.
Co. Atlas, 1898; 1914: Lamberton. On Winona and St. Peter r.r.
Upham, 450: Lamberton. Founded in 1873. Incorp. Mar. 3, 1879. A r.r.
village. For name origin, see Lamberton Township.
McCauley: Lamberton. On C.N.W. r.r.
Co. Map, 1913: Lamberton.
Mpls. Trib., July 23, 1875, P.2, C.5: Lamberton. "Capt. T.G. Carter
laid out a town 60 miles west of New Ulm, on the Winona and St. Peter
r.r. He has named it Lamberton."
Stennett, 92: Lamberton. Was named for H.W. Lamberton, an early offi-
cer of the Winona and St. Peter r.r. He died in 1906."
Walker, Village Laws, 117: Lamberton. Incorp. March 1, 1879. Sepa-
rated from twp., April 16, 1891.
Sp. Laws, 1891, p.868: Lamberton. An act to separate village of
Lamberton from its township. Approved April 16, 1891.
Sp. Laws, 1879, p.10: Lamberton. An act to incorporate village of
Lamberton. Approved March 1, 1879.
Andreas: Lamberton.

(Over)

Winchell, 1:pl.25: Lamberton.

Approved name

Name in use Lamberton Township

Pronunciation

Feature named Township

County Redwood

Location T.109 N., R.37 W.

Names

Comments

Co. Atlas, 1898; 1914: Lamberton Township.

Minn. Platbook, 1916: Lamberton Township.

Upham, 450: Lamberton Township. First settled July, 1864. Organized April 1, 1874. Named for Henry Wilson Lambertson (1831-1905). (Gives biog. sketch.)

McCaughey: Lamberton Township.

Sp. Laws, 1881, p. 896: Lamberton Township. Act to legalize twp. organization. Approved Feb. 5, 1881.

Andreas: Lamberton Township.

Winchell, 1: pl. 25: Lamberton Township.

Co. Map, 1913: Lamberton Township.

Approved name

Name in use Logan

Pronunciation

Feature named

County Redwood

Location T.110 N.,R.38 W.,sec.7 or 10. Johnsonville Township.

Names

Comments

McCauley; Not shown.

Minh. Platbook,1916: Logan.

Co. Atlas,1898: Logan. Sec.7.

Approved name

Name in use Lucan

Pronunciation

Feature named

County Redwood

Location T.111 N.,R.38 W.,secs.21,22. Granite Rock Township.

Names

State Line

Rock

Comments

Minn. Platbook,1916: Lucan.

Upham,450: Lucan. Platted, Jan.,1902. Incorp. March 29, 1904.

A r.r. village. Named for a village in Ireland.

McCauley: Lucan. On C.N.W. r.r.

Co. Atlas,1914: Lucan.

Co. Map,1913: Lucan.

Stennett, 97, 149: Lucan. Former name, State Line. The name of the Post Office is Rock.

Collier Atlas,1914: Lucan.

Walker, Village Laws, 118: Lucan. Incorp. Nov.19,1902. Separated from township.

Meadow Creek

see card in Lyon County

~~XXX~~
Redwood & Lyon
counties

Approved name

Name in use Milroy

Pronunciation

Feature named

County Redwood

Location T.111 N.,R.39 W.,secs.16,17. Westline Township.

Names

Comments

McCauley; Milroy. C.N.W. r.r.

Minn. Platbook,1916: Milroy.

Upham,450: Milroy. Platted March, 1902. Incorp. Nov.15,1902. A r,r. village. "Was named for Major General Robert H. Milroy, a gallant Union soldier during the early days of the war of the rebellion." (Stennett). (Gives biog. sketch.)

Co. Atlas,1914: Milroy.

Walker, Village Laws,119: Milroy. Incorp. Nov,18,1902. Separated from township.

Co. Map,1913: Milroy.

Collier Atlas,1914: Milroy.

Approved name

Name in use Morgan

Pronunciation

Feature named

County Redwood

Location T.111 N., R.34 W., secs.15,16,21,22. Morgan Township.

Names

Comments

Minn. Platbook,1916; Morgan.
McCauley; Morgan. On C.N.W. r.r.
Upham,451; Morgan. Platted Aug.,1878. Incorp. Feb.23,1889. A
r.r. village. For name origin, see Morgan Township.
Co. Atlas,1898; 1914; Morgan.
Co. Map,1913; Morgan.
Leg. Manual Map,1887; Morgan.
Collier Atlas,1914; Morgan.
Stennett, 104; Morgan. "Was platted in 1878 by the Western Town
Lot Co. and was named for Henry Lewis Morgan, the American soldier,
author, and explorer."
Walker, Village Laws,119; Morgan. Incorp. Feb.11, 1889. Separated
from twp., April 16, 1891.
Sp. Laws,1891, p.870; Morgan. An act to separate the village of
Morgan from its township. Approved April 16, 1891.
Mpls. Trib., Oct.13,1878, P.3, C.2; Morgan P.O. established.
Mpls. Trib., Jan.28,1880, P.2, C.2; Morgan P.O. discontinued.
Winchell,1;pl.25; Morgan.

Approved name

Name in use Morgan Township

Pronunciation

Feature named Township

County Redwood

Location T.111 N., R.34 W.

Names

Comments

Co. Atlas, 1898; 1914: Morgan Township.

McCauley: Morgan Township.

Upham, 451: Morgan Township. Organized May, 1880. Named for Lewis Henry Morgan (1818-1881), the eminent soldier, explorer, and author who has been called "the father of American anthropology".

Minn. Platbook, 1916: Morgan Township.

Sp. Laws, 1881, p. 896: Morgan Township. An act to legalize twp. organization. Approved Feb. 5, 1881.

Winchell, 1: pl. 25: Morgan Township.

Co. Map, 1913: Morgan Township.

Approved name

Name in use

Morton

Pronunciation

Feature named

County

Redwood

Location

T.113 N., R.34 W., sec.31.

Honner Township.

Names

Comments

Co. Atlas, 1914: Morton.

McCauley: Not shown.

Minn. Platbook, 1916: Morton. On M. and St.L. r.r.

Upham, 451: Morton.

Approved name

Name in use Mud Lake

Pronunciation

Feature named Lake

County Redwood

Location T.110 N.,R.34 W.,sec.4,9. Brookville Township.

Names

Hackberry Lake

Comments

McCauley: Unnamed. Dry. Meandered.

Upham,454: Hackberry Lake. Now drained. Named for its hack-
berry trees.

Lake Gaz: Mud. 153.19 acres.

Eddy(n.d.): Mud Lake. 3-43. 153.19 acres. Dry.

Andreas: Unnamed.

Winchell,1:pl.25: Hackberry Lake.

Approved name

Name in use Mud Lake

Pronunciation

Feature named Lake

County Redwood

Location T.111 N.,R.39 W.,sec.36. Westline Township.

Names

Comments

McCauley: Mud Lake. Dry. Meandered.

Lake Gaz: Unnamed. 115.45 acres.

Co.atlas,1898: Unnamed.

Winchell,1:pl.25: Unnamed.

Andreas: Unnamed.

Co.map,1913: Unnamed.

Mud Lake: see Snyder Lake, Redwood County

Approved name

Name in use Nettiewynnt Lake

Pronunciation

Feature named Lake

County Redwood

Location T.110 N.,R.39 W.,sec.5,8,9. Gales Township.

Names

Hall Lake

Nettiewynnt Lake

Comments

McCauley: Nettiewynnt Lake. Dry. Meandered.

Upham,454: Nettiewynnt Lake; Hall Lake (a former name). Bears the fanciful name of a large farm that adjoins it.

Co.atlas,1898: Nettiewynnt Lake.

Lake Gaz: Nettiewynnt. 183.50 acres.

Winchell,1:pl.25: Hall Lake.

Andreas: Unnamed.

Co.map,1913: Nettiewynnt Lake.

Nettiewynnt Lake: see Nettiewynnt Lake, Redwood County

Approved name

Name in use

New Avon Township

Pronunciation

Feature named

Township

County

Redwood

Location

T.111 N.,R.36 W.

Names

Comments

Co. Atlas,1898;1914: New Avon Township.

Minn. Platbook.1916: New Avon Township.

McCauley: New Avon Township.

Upham,451: New Avon Township. First settled, March, 1870. Organized Sept.5,1872. Named stet to Joshua S. and Jonathan P. Towle, early settlers there, who had come from Avon Township in Maine.

Andreas: New Avon Township.

Sp. Laws,1881, p.896: New Avon Township. Act to legalize township organization. Approved Feb.5, 1881.

Winchell,1:pl.25: New Avon Township.

Co. Map,1913: New Avon Township.

Approved name

Name in use North Hero Township

Pronunciation

Feature named Township

County Redwood

Location T.109 N., R.38 W.

Names

Comments

Co. Atlas, 1898; 1914: North Hero Township.

Minn. Platbook, 1916: North Hero Township.

Upham, 451: North Hero Township. First settled 1871. Organized Sept. 27, 1873. Was named by Byron Knight, after his old home, the island of North Hero in Lake Champlain, Vermont.

McCauley: North Hero Township.

Winchell, 1: pl. 25: North Hero Township.

Co. Map, 1913: North Hero Township.

Sp. Laws, 1881, p. 896: North Hero Township. Act to legalize twp. organization. Approved Feb. 5, 1881.

Approved name

Name in use North Redwood

Pronunciation

Feature named

County Redwood

Location T.113 N.,R.35 W.,secs.29,30. Honner Township.

Names

Comments

Minn. Platbook,1916: North Redwood.
McCauley: North Redwood. On M. and St.L. r.r.
Co. Atlas,1898;1914: North Redwood.
Upham,451: North Redwood. Platted in autumn of 1884. Incorp.
Aug.14,1903. A r.r. village.
Co. Map,1913: North Redwood. Sec.29.
Walker, Village Laws,120: North Redwood. Incorp. Aug.15,1903.
Separated from township, April 9, 1915.

Approved name Number Sixtyfour

Name in use

Pronunciation

Feature named County Ditch

County Redwood

Location T112N, R35W, sec. 24.

Names

Comments

USBGN: Decisions January through March 1981, Decision List No. 8101. Number Sixtyfour County Ditch: ditch, 22.5 (14 mi.) long, heads 4.8 km (3 mi.) NE of Wabasso at 44°26'57" N, 95°10'10" W, trends E along the course of Wabasha Creek to its junction with County Ditch Number One Hundred Six 6.4 km (4 mi.) S of Morton; Redwood Co., Minn.; sec. 24, T 112 N, R 35 W, Fifth Principal Mer.; 44°29'38" N, 94°59'30" W.

Okawa: see Seaforth, Redwood County

Approved name

Name in use Paxton

Pronunciation

Feature named

County Redwood

Location T.112 N.,R.35 W.,sec.26. Paxton Township.

Names

Comments

McCauley: Not shown.
Co. Atlas, 1898: Paxton.
Leg. Manual Map, 1887: Paxton.
Stennett, 113: Paxton. "Was platted in 1879 by the Western Town Lot Co. and was named for the botanist, Sir Joseph Paxton, of England, who was prominent in promoting emigration to the U.S."
Winchell, 1: pl. 25: Paxton.

Approved name

Name in use

Paxton Township

Pronunciation

Feature named

Township

County

Redwood

Location

T.112 N.,R.35 W.

Names

Comments

McCauley: Paxton Township.

Co. Atlas,1898;1914: Paxton Township.

Minn. Platbook,1916: Paxton Township.

Upham,451: Paxton Township. Organized Sept.13,1879. Named for James Wilson Paxton (1827-1892), lawyer of Redwood Falls, who became owner of a large tract of land in this township, but removed to Tacoma, Wash.

Co. Map,1913: Paxton Township.

Sp. Laws,1881, p.896: Paxton Township. Act to legalize twp. organization. Approved Feb.5, 1881.

Winchell,1:pl.25: Paxton Township.

Approved name

Name in use Ramsey Lake

Pronunciation

Feature named Lake

County Redwood

Location T.113 N., R.36 W., sec.29,30,31,32. Delhi Township.

Names

Comments

McCauley: Ramsey Lake. Dry. Meandered.
Upham, 453: Ramsey Lake. Named for Gov. Alexander Ramsey.
Co. atlas, 1898; 1914: Ramsey Lake.
Lake Gaz: Ramsey. 170.96 acres.
Co. map, 1913: Ramsey Lake.
Andreas: Ramsey Lake.
Winchell, 1st pl. 25: Ramsey Lake.

Ramsey State Park: see Alexander Ramsey State Park, Redwood County

Approved name

Name in use Redwood

Pronunciation

Feature named

County Redwood

Location

Names

Comments

R.R. Com. Map, 1930; Redwood.

Minn. Commercial Directory, 1937-38; Redwood. On M. and St. L. r.r.

Approved name

Name in use

Redwood Center

Pronunciation

Feature named

County

Redwood

Location

Names

Comments

Walker, Village Laws, 105: Redwood Center. Incorp. May 23, 1857.
Present status: "No trace."

Approved name

Name in use Redwood Falls

Pronunciation

Feature named City

County Redwood

Location T.112,113 N.,R.35,36 W.,sec.6;1,2;31,36.

Names

Comments

Upham,451: Redwood Falls. Name taken from the Falls of the Redwood River. First settled by Col. Samuel McPhail, J. S. G. Honner, and others, in 1864. Platted October, 1865. Incorporated as a village March 9, 1876; as a city April 1, 1891.

McCauley: Redwood Falls. C.& N.W. r.r.

Minn.Platbook,1916: Redwood Falls.

Mpls.Trib.,April 4, 1873: Redwood Falls contains two hundred buildings, two organized churches, with one church building, an excellent graded public school, two flour mills. The population is largely American.

St. Paul Press, Aug.19,1865, p.2,c.2: At Redwood a young town is starting into existence already containing two hundred and sixty inhabitants, all from Massachusetts and New York.

Winchell,1:pl.25: Redwood Falls.

Andreas: Redwood Falls.

Stennett, 117: Redwood Falls. Named from the falls in Redwood River

OVER

Laws, 1865, p.140: Redwood Falls declared temporary co. seat. Feb. 23, 1865.

Sp.Laws, 1876, p.78: Act to incorporate village of Redwood Falls. Approved
Feb. 18, 1876.

Sp. Laws, 1891, p. 1: Act to incorporate city of Redwood Falls, Approved April
1, 1891.

Approved name

Name in use

Redwood Falls Township

Pronunciation

Feature named

Township

County

Redwood

Location

T.112 N., R.36 W.

Names

Comments

Co. Atlas, 1898; 1914: Redwood Falls Township.

Minn. Platbook, 1916: Redwood Falls Township.

McCauley: Redwood Falls Township.

Upham, 451: Redwood Falls Township. Organized Jan. 22, 1880. For name origin, see Redwood River.

Sp. Laws, 1881, p. 896: Redwood Falls Township. Act to legalize twp. organization. Approved Feb. 5, 1881.

Winchell, 1: pl. 25: Redwood Falls Township.

Co. Map, 1913: Redwood Falls Township.

Andreas: Redwood Falls Township.

Approved name

Name in use Revere

Pronunciation

Feature named

County Redwood

Location T.109 N., R.38 W., secs.23,24,25,26. North Hero Township.

Names

Comments

Minn. Platbook,1916: Revere.

McCauley: Revere. On C.N.W. r.r.

Co. Atlas,1898;1914: Revere.

Upham,451: Revere. Platted May, 1886. Incorp. Feb.17,1900. A r.r. village. Named for Paul Revere (1835-1818), a patriot of the American Revolution.

Walker, Village Laws,121: Revere. Incorp. Feb.21,1900. Separated from township.

Co. Map,1913: Revere.

Stennett, 117: Revere. "Was named by C.C. Wheeler for Paul Revere of the Revolutionary fame. It was platted by the Winona and St. Peter r.r. company in 1886."

Rock: see Lucan, Redwood County

Approved name

Name in use

Rowena

Pronunciation

Feature named

County

Redwood

Location

T.111 N., R.36 W., sec.27. New Avon Township.

Names

Comments

Co. Atlas, 1914: Rowena.

McCauley: Rowena. On C.N.W. r.r.

Minn. Platbook, 1916: Rowena.

Upham, 452: Rowena. Platted March, 1902. A r.r. village. Bears the name of a character in Scott's "Ivanhoe".

Co. Map, 1913: Rowena.

Stennet, 120: Rowena. "Was laid out by the Western Towns Lot Co. in 1902, and was named for a character in a once very noted novel."

Mush Lake: see Holznagel Lake, Redwood County.

Approved name

Name in use

Sanborn

Pronunciation

Feature named

County

Redwood

Location

T.109 N.,R.36 W.,secs.25,26,35,36. Charlestown Township.

Names

Sanburn

Comments

Minn. Platbook,1916: Sanborn.
McCauley: Sanborn. On C.N.W. r.r.
Co. Atlas,1898;1914: Sanborn.
Upham,452: Sanborn. Platted Oct.,1881. Incorp. Nov.17,1891. A
r.r. village and junction. Named for Sherburn Sanborn, who during
many years was an officer of the C. and N.W. r.r. company.
Co. Map,1913: Sanborn.
Winchell,1;pl.25: Sanborn.
Walker, Village Laws,122: Sanborn. Incorp. Nov,11,1891. Separated
from township.
Stennett, 122: Sanborn. "Was named for Sherburn Sanborn, now
(1907) of Milwaukee, Wis., but for many years an officer of the Chica-
go and Northwestern R.R."
R.R. Com. Map,1930: Sanborn.

Sanburn: see Sanborn, Redwood County

Approved name

Name in use Seaforth

Pronunciation

Feature named

County Redwood

Location T.112 N., R.37 W., secs.29,30,31,32. Sheridan Township.

Names

Okawa

Comments

Minn. Platbook,1916: Seaforth.

McCauley: Seaforth. On C.N.W. r.r.

Upham,452: Seaforth. Platted Oct.,1899. Incorp. Dec.,1900. A r.r. village. Received its name from Loch Seaforth, an arm of the sea in the Hebrides, which partially divides Lewis from Harris.

Co. Atlas,1914: Seaforth.

Co. Map,1913: Seaforth.

Stennett, 123: Seaforth. "Was platted in 1894 under the name of Okawa by the Western Town Lot Co., but the name was changed to its present form from Seaforth, a well-known place in Scotland."

Walker, Village Laws,122: Seaforth. Incorp. Feb.13,1901. Separated from township.

Approved name

Name in use

Sheridan Township

Pronunciation

Feature named

Township

County

Redwood

Location

T.112 N., R.37 W.

Names

Comments

Co. Atlas, 1898; 1914: Sheridan Township.
McCauley: Sheridan Township.
Minn. Platbook, 1916: Sheridan Township.
Upham, 452: Sheridan Township. Organized Jan. 22, 1870. Named for
General Philip Henry Sheridan (1831-1888).
Co. Map, 1913: Sheridan Township.
Sp. Laws, 1881, p. 896: Sheridan Township. Act to legalize township
organization. Approved Feb. 5, 1881.
Andreas: Sheridan Township.
Winchell, 1: pl. 25: Sheridan Township.

Approved name

Name in use Sherman Township

Pronunciation

Feature named Township

County Redwood

Location T.112 N.,R.34 W.

Names

Comments

McCauley; Sherman Township.
Minn. Platbook,1916; Sherman Township.
Upham,452; Sherman Township. Organized Oct.4,1869. Named for General William Tecumseh Sherman (1820-1891).
Co. Atlas,1898;1914; Sherman Township.
Co. Map,1913; Sherman Township.
St. Paul Press, Oct.23,1869, P.2, C.1; Sherman Township. A new township has just been organized, including what has heretofore been known as the Lower Sioux Agency. The name given to this new township is Sherman.
Sp. Laws,1881, p.896; Sherman Township. Act to legalize twp. organization. Approved Feb.5, 1881.
Andreas; Sherman Township.
Winchell,1:pl.25; Sherman Township.

Approved name

Name in use Snyder Lake

Pronunciation

Feature named Lake

County Redwood

Location T.111 N.,R.34 W.,sec.33. Morgan Township.

Names

Mud Lake

Comments

McCauley: Snyder Lake. Dry. Meandered.

Upham,454: Snyder Lake.

Co.atlas,1898;1914: Snyder Lake.

Lake Gaz: Mud. 114.06 acres.

Andreas: Unnamed.

Winchell,1:pl.25: Unnamed.

Approved name

Name in use Springdale Township

Pronunciation

Feature named Township

County Redwood

Location T.109 N.,R.39 W.

Names

Summit Township

Comments

Upham,452: Springdale Township. Named for its numerous springs and brooks, flowind in dales and ravines. At first called Summit, have the highest land of this county. First settled June 1867. Organized Nov. 21, 1873.

McCauley: Springdale Township.

Minn.Platbook,1916: Springdale Township.

Co.atlas, 1898, 1914: Springdale Township.

Co.map,1913: Springdale Township.

Sp.Laws, 1881, p. 896: Springdale Township. Act to legalize twp. organization. Approved Feb. 5, 1881.

Andreas: Summit Township.

Winchell, 1:pl.25: Springdale Township.

State Line: see Lucan, Redwood County

Approved name

Name in use Summit

Pronunciation

Feature named

County Redwood

Location T.109 N., R.39 W., sec.30. Summit Township.

Names

Comments

Andreas: Summit.

St. Paul Dispatch, March 30, 1874, P.5, C.1: Summit. "A new P.O. by the name of Summit has been established in Redwood County."

Summit Township: see Springdale Township, Redwood County

Approved name

Name in use Sundown

Pronunciation

Feature named

County Redwood

Location T.110 N., R.35 W., sec.19. Sundown Township.

Names

Comments

Minn. Platbook, 1916: Sundown.
McCauley: Not shown.
R.R. Com. Map, 1930: Sundown.

Approved name

Name in use Sundown Township

Pronunciation

Feature named Township

County Redwood

Location T.110 N.,R.35 W.

Names

Comments

Co. Atlas, 1898; 1914: Sundown Township.

Minn. Platbook, 1916: Sundown Township.

McCauley: Sundown Township.

Upham, 452: Sundown Township. Organized 1873. First settled, 1871.

Co. Map, 1913: Sundown Township.

Sp. Laws, 1881, p. 896: Sundown Township. Act to legalize twp. organization. Approved Feb. 5, 1881.

Andreas: Sundown Township.

Winchell, 1: pl. 25: Sundown Township.

Approved name

Name in use Swan Lake

Pronunciation

Feature named Lake

County Redwood, Lyon

Location T.112 N., R.39 W., sec.7;12. Underwood, Stanley Townships.

Names

Goose Lake

Comments

McCauley: Goose Lake. Dry.Meandered.

Upham,454: Swan Lake.

Co.atlas,1898;1914: Swan Lake.

Lake Gaz: Goose (Swan). 423.36 acres. 316.76 acres in Redwood Co.;106.60 in Lyon Co. (Acreages includes both Swan and Goose Lakes.)

Andreas: Swan Lake.

Winchell,1:pl.25: Swan Lake.

Swan Lake: see Goose Lake, Redwood, Lyon Counties.

Swede Forrest Township: see Swedes Forest Township, Redwood County

Approved name

Name in use

Swedes Forest

Pronunciation

Feature named

County

Redwood

Location

T.114 N., R.37 W., sec.26.

Swedes Forest Township.

Names

Comments

Andreas: Swedes Forest P.O.

Approved name

Name in use Swedes Forest Township

Pronunciation

Feature named Township

County Redwood

Location T.114 N.,R.37 W.

Names

Swede's Forest Twp.
Swede Forrest Twp.

Comments

McCauley: Swedes Forest Township.
Upham, 452: Swede's Forest Township. First settled, Sept., 1865.
Organized Sept. 21, 1872. Named in compliment to its many immigrant
settlers from Sweden. It is mostly prairie, but has a continuous for-
est along the bluff fronting the Minnesota River valley.
Minn. Platbook, 1916: Swede's Forest Township.
Co. Atlas, 1898; 1914: Swede's Forest Township.
Andreas: Swedes Forest Township.
Sp. Laws, 1881, p. 896: Swede Forrest Township. Act to legalize twp.
organization. Approved Feb. 5, 1881.
Winchell, 1: p. 25: Swede's Forest Township.
Co. Map, 1913: Swedes Forest Township.

Approved name

Name in use

Three Lakes

Pronunciation

Feature named

Village

County

Redwood

Location

T.111 N., R.35 W. sec 8

Names

Comments

St. Paul Dispatch, Oct.12,1875, P.1, C.6; Three Lakes. A new post-office has been established at Three Lakes, between Springfield, Brown County, and Redwood Falls.

Mpls. Tribune, June 26, 1877, P.2, C.5; Three Lakes.P.O. discontinued.

Approved name

Name in use Three Lakes (one of)

Pronunciation

Feature named Lake

County Redwood

Location T.111 N., R.35 W., sec.3,4,9,10. Three Lakes Township.

Names

Comments

McCauley: Three Lakes. Dry. Meandered.

Upham, 454: Three Lakes. Drained.

Co. atlas, 1898: Three Lakes.

Lake Gaz: Three Lakes. 267.30 acres.

Andreas: Three Lakes.

Co. map, 1913: Unnamed.

Winchell, 1: pl. 25: Three Lakes.

Approved name

Name in use Three Lakes (one of)

Pronunciation

Feature named Lake

County Redwood

Location T.111 N.,R.35 W.,sec.7,8. Three Lakes Township.

Names

Comments

McCauley: Three Lakes. Dry. Meandered.

Upham,454: Three Lakes. Drained.

Co.atlas,1898: Three Lakes.

Lake Gaz: Three Lakes. 218.90.acres.

Andreas: Three Lakes.

Co.map,1913: Unnamed.

Winchell,1:pl.25: Three Lakes.

Approved name

Name in use Three Lakes (one of)

Pronunciation

Feature named Lake

County Redwood

Location T.111 N.,R.35 W.,sec.8,9. Three Lakes Township.

Names

Comments

McCauley: Three Lakes. Dry. Meandered.

Upham,454: Three Lakes. Drained.

Co.atlas,1898: Three Lakes.

Lake Gaz: Three Lakes. 102.62 acres.

Andreas: Three Lakes.

Co.map,1913: Unnamed.

Winchell,1:pl.25: Three Lakes.

Approved name

Name in use Three Lakes Township

Pronunciation

Feature named Township

County Redwood

Location T.111 N.,R.35 W.

Names

Comments

Co. Atlas,1898;1914: Three Lakes Township.

Minn. Platbook,1916: Three Lakes Township.

McCauley: Three Lakes Township.

Upham,452: Three Lakes Township. First settled, 1868. Organized April 4, 1876. Derived this name from the former group of three lakes in its northern part, now drained.

Sp. Laws,1881, p.896: Three Lakes Township. Act to legalize twp. organization. Approved Feb.5, 1881.

Winchell,1:pl.25: Three Lakes Township.

Co. Map,1913: Three Lakes Township.

Approved name

Name in use **Tiger Lake**

Pronunciation

Feature named **Lake**

County **Redwood**

Location **T.113 N., R.35 W., sec.34,35. Honner Township.**

Names

Comments

McCauley: **Tiger Lake. Wet. Not meandered.**

Upham,454: **Tiger Lake. Probably named for a puma or mountain lion. This animal, also often called a panther, was described by Captain Jonathan Carver as "the Tyger of America."**

Co.atlas,1914: **Tiger Lake.**

Andreas: **Tiger Lake**

Winchell,1:pl.25: **Unnamed.**

Approved name

Name in use Underwood Township

Pronunciation

Feature named Township

County Redwood

Location T.112 N., R.39 W.

Names

Comments

Co. Atlas, 1898; 1914: Underwood Township.

Minn. Platbook, 1916: Underwood Township.

McCauley: Underwood Township.

Upham: Underwood Township. First settled 1869. Organized May 2, 1876.

Co. Map, 1913: Underwood Township.

Sp. Laws, 1881, p. 896: Underwood Township. Act to legalize twp. organization. Approved Feb. 5, 1881.

Winchell, 1: pl. 25: Underwood Township.

Approved name

Name in use Vail Township

Pronunciation

Feature named Township

County Redwood

Location T.111 N.,R.37 W.

Names

Comments

Co. Atlas,1898;1914: Vail Township.

Minn. Platbook,1916: Vail Township.

McCauley: Vail Township.

Upham,452: Vail Township. First settled, 1869. Organized Sept.16, 1879. Named for Fred Vail Hotchkiss, who was chairman of the board of county commissioners.

Co. Map,1913: Vail Township.

Sp. Laws,1881, p.896: Vail Township. Act to legalize township organization. Approved Feb.5, 1881.

Winchell,1:pl.25: Vail Township.

Approved name

Name in use Vesta

Pronunciation

Feature named

County Redwood

Location T.112 N., R.38 W., secs.15,16. Vesta Township.

Names

Comments

Minn. Platbook,1916: Vesta.

Co. Atlas,1898;1914: Vesta.

McCauley: Vesta. On C.N.W. r.r.

Upham,452: Vesta. Platted 1899. Incorp Feb.6, 1900. A r.r. village.

For name origin, see Vesta Township.

Stennett, 134: Vesta. "Was platted in 1899 by the Western Town Lot Co. and was named for the heathen goddess Vesta."

Walker. Village Laws,124: Vesta. Incorp. Feb.9, 1900. Separated from township.

Co. Map,1913: Vesta.

Approved name

Name in use Vesta Township

Pronunciation

Feature named Township

County Redwood

Location T.112 N.,R.38 W.

Names

Comments

Upham,452: Vesta Township. First settled, 1868. Organized May 29, 1880. Was named on the suggestion of F.V. Hotchkiss for the goddess Vesta of ancient Roman mythology.

McCauley: Vesta Township.

Minn. Platbook,1916: Vesta Township.

Co. Atlas,1914;1898: Vesta Township.

Co. Map,1913: Vesta Township.

Sp. Laws,1881, p.896: Vesta Township. Act to legalize twp. organization. Approved Feb.5, 1881.

Winchell,1:pl.25: Vesta Township.

Approved name Wabasha Creek

Name in use

Pronunciation

Feature named stream

County Redwood

Location T112N, R34W, sec. 13.

Names

Comments

USBGN: Decisions January through March 1981, Decision List No. 8101. Wabasha Creek: stream, 35 km (22 mi.) long, heads 4.8 km (3 mi.) NE of Wabasso at 44°26'57" N, 95°10'10" W, flows ENE to the Minnesota River 2.4 km (1.5 mi.) S of Franklin; in the 22.5 km (14 mi.) of its upper course the stream flows through County Ditch Number Sixtyfour; Redwood Co., Minn.; sec. 13, T 112 N, R 34 W, Fifth Principal Mer.; 44°30'30" N, 94°52'45" W.

Approved name

Name in use

Wabasso

Pronunciation

Feature named

County

Redwood

Location

T.111 N.,R.37 W.,secs.23,26. Vail Township.

Names

Comments

McCauley; Wabasso. On C.N.W. r.r.

Minn. Platbook,1916; Wabasso.

Co. Atlas,1914; Wabasso.

Upham,452-453; Wabasso. Platted Sept.,1899. Incorp. April 28, 1900. A r.r. village and junction. Its name is from Longfellow's "Song of Hiawatha", for the Ojibway word, wabos (pronounced wahbose), meaning a rabbit.

Co. Map,1913; Wabasso.

Stennett,134; Wabasso. "Was platted by the Western Town Lot Co. in 1889. This name came from the Pottawatomie Indian language. Father De Smet, S.J., said it referred to "the son of a great Manitou". Longfellow in his "Song of Hiawatha" applies it to the rabbit or white rabbit, and also the place the white rabbit came from."

Walker, Village Laws,124; Wabasso. Incorp. May 1, 1900. Separated from township.

Approved name

Name in use Walnut Grove

Pronunciation

Feature named

County Redwood

Location T.109 N., R.39, 38 W., secs.24,25;19,30. Springdale, North Hero Townships.

Names

Walnut Station
Walnut Grove Sta-
tion

Comments

McCauley; Walnut Grove. On C.N.W. r.r.
Minn. Platbook, 1916; Walnut Grove.
Upham, 453; Walnut Grove. Platted April, 1874. Incorp. March 3, 1879.
A r.r. village. Named for a grove of about 100 acres, including many
black walnut trees, on Plum Creek in the s.e. corner of Springdale,
from one to two miles s.w. of this village.
Co. Atlas, 1898; 1914; Walnut Grove.
St. Paul Dispatch, Sept. 22, 1874, P. 6, C. 1; Walnut Station, a
point on the Winona and St. Peter r.r. is springing up.
Winchell, 1: pl. 25; Walnut Grove.
Sp. Laws, 1879, p. 6; Walnut Grove. Act to incorporate village of
Walnut Grove. Approved, March 3, 1879.
Walker, Village Laws, 124; Walnut Grove. Incorp. March 3, 1879.
Separated from township, March 30, 1891.
Sp. Laws, 1891, p. 873; Walnut Grove. An act to separate the vill-
age of Walnut Grove from its township. Approved March 30, 1891.
Co. Map, 1913; Walnut Grove.
Stennett, 135; Walnut Grove. "Was named from a large grove of

(over)

black walnut trees (*Juglans nigra*) that stood near this location when the village was established."

Andreas; Walnut Grove Station.

Walnut Grove Station: see Walnut Grove, Redwood County

Walnut Station: see Walnut Grove, Redwood County

Approved name

Name in use

Wanda

Pronunciation

Feature named

County

Redwood

Location

T.110 N., R.36 W., sec.19. Willow Lake Township.

Names

Comments

McCauley; Wanda. On C.N.W. r.r.

Minn. Platbook, 1916; Wanda.

Co. Atlas, 1914; Wanda.

Upham, 453; Wanda. Platted Sept., 1899. Incorp. April 10, 1901.

A r.r. village. Named from the Ojibway Indian word wanenda, which means 'to forget' or 'forgetfulness'.

Co. Map, 1913; Wanda.

Stennett, 135; Wanda. "This name is an elision of the Ojibway Indian word wanenda and means 'to forget' or 'forgetfulness'."

Walker, Village Laws, 124; Wanda. Incorp. April 12, 1901. Separated from township, March 20, 1906.

Approved name

Name in use Waterbury Township

Pronunciation

Feature named Township

County Redwood

Location T.110 N., R.37 W.

Names

Comments

Co. Atlas, 1898; 1914: Waterbury Township.

Minn. Platbook, 1916: Waterbury Township.

McCauley: Waterbury Township.

Upham, 453: Waterbury Township. First settled, spring of 1872.
Organized April 9, 1878. Named for the township and large village
Waterbury in Vermont.

Winchell, 1: pl. 25: Waterbury Township.

Sp. Laws, 1881, p. 896: Waterbury Township. Act to legalize twp.
organization. Approved Feb. 5, 1881.

Co. Map, 1913: Waterbury Township.

Approved name

Name in use

Wayburne .

Pronunciation

Feature named

County

Redwood

Location

T.110 N.,R.34 W.,sec.4.

Brookville Township.

Names

Comments

Co. Atlas,1914: Wayburne.

McCauley: Wayburne. On C.N.W. r.r.

Minn. Platbook,1916: Wayburne.

Upham,453: Wayburne. Platted 1902..A r.r. station.

Stennett, 137: Wayburne. "Was platted in 1902 by the Western Town Lot Co. The name is merely fanciful and has no historical significance."

Co. Map,1913: Wayburne.

West Lin Township: see Westline Township, Redwood County

Approved name

Name in use WestLine

Pronunciation

Feature named

County Redwood

Location T.111 N.,R.39 W.,sec.24,s,w. West Line Township.

Names

Comments

McCauley: Not shown.

Co. Atlas,1898; West Line P.O.

Mpls. Trib., April 21, 1880, P.3, C.1: West Line-P.O. discontinued.

West Line Township: see Westline Township, Redwood County

Approved name

Name in use Westline Township

Pronunciation

Feature named Township

County Redwood

Location T.111 N.,R.39 W.

Names	Comments
West Lin Township West Line Township	Upham,453: Westline Township. First settled 1872. Organized Oct.14,1878. Named for its situation on the west side of the county. McCauley: Westline Township. Minn. Platbook,1916: West Line Township. Co. Atlas, 1898;1914: West Line Township. Sp. Laws, 1881, p.896: West Lin Township. Act to legalize twp. organization.Approved Feb.5, 1881. Co. Map,1913: Westline Township. Winchell,1:pl.25: Westline Township.

Approved name

Name in use Willow Lake

Pronunciation

Feature named Lake

County Redwood

Location T.110 N.,R.36 W.,sec.19,20. Willow Lake Township.

Names

Comments

McCauley: Willow Lake. Dry. Meandered.

Upham,453: Willow Lake.

Co.atlas,1898;1914: Willow Lake.

Lake Gaz: Willow. 167.83 acres.

Andreas: Willow Lake.

Winchell,1:pl.25: Willow Lake.

Co.map,1913: Unnamed.

Approved name

Name in use Willow Lake Township

Pronunciation

Feature named Township

County Redwood

Location T.110 N.R.,.36 W.

Names

Comments

Co. Atlas,1898;1914: Willow Lake Township.
Minn. Platbook,1916: Willow Lake Township.
McCauley: Willow Lake Township.
Upham,453: Willow Lake Township. First settled 1871. Organized
Sept.27, 1873. Named for its lake.
Sp. Laws, 1881, p.896: Willow Lake Township. Act to legalize twp.
organization. Approved Feb.5, 1881.
Andreas: Willow Lake Township.
Winchell,1:pl.25: Willow Lake Township.
Co. Map,1913: Willow Lake Township.

REDWOOD COUNTY

Unfinished File

5.

NAME REDWOOD LAKE (NORTH) CO Redwood
(Lake)

FROM Redwood Falls Quadrangle REF ^{Eddy's} Lake Survey 3-46 (N.D.)
(page)

OTHER NAMES _____

EXACT SITE _____ T 117 R 36

TWP Redwood AREA & DIMENS _____

GEN LOC near Redwood Falls STATUS _____

Name Origin & Remark:

1/16/41

Rose

T109-R36

Redwood County

6.

NAME Big Cottonwood River (stream) CO Redwood of Minn.PRON _____ REF Winchell's Geology, Vol. 1, 25 (page)OTHER
NAMES _____SOURCE COUNTY 7 MOUTH COUNTY Brown MILES _____

SOURCE _____ SEC _____ T _____ R _____ TWP _____

DIRECTION & AREA DRAINED Enters Redwood Co. from Lynn Co. in Sec. 7, Tully Twp. 2110. N. R. 34 N.
flows southeast and enters Brown Co. from Sec. 36, Charlestown Twp. 5109 N. R. 36 N.
flows northeast.MOUTH Minnesota River SEC 3 T 109 N. R 30 W. TWP Cottonwood
Name Origin
& Remarks

12-27-1940 - Hallen O. Smith

6.

NAME BIG COTTON WOOD RIVER CO RED WOOD
(stream)

PRON _____ REF ANDREAS 1874 P. 179
Atlas
(page)

OTHER NAMES _____

SOURCE COUNTY LYON MOUTH COUNTY ? MILES _____

SOURCE BLACK PUSH LAKE SEC 9 T 110N R 42W TWP LYON

DIRECTION & AREA DRAINED Enters from Lyon County in sec. 7 T110N. R 39W flows S.W. across County and leaves Co. from sec. 36 T109N. R 36W T enters Brown County.

MOUTH R. SEC _____ T _____ R _____ TWP _____
Name Origin
& Remarks:

6-25-41

A. Ramusor

6.

NAME Cottonwood Riv. (stream) ----- CO Redwood
 PLACE NAMES STUDY MAP No. 42
 REF County Map - $9\frac{15}{16} \times 7\frac{5}{8}$ "
 (page)

OTHER
 NAMES -----

SOURCE COUNTY ? ----- MOUTH COUNTY ? ----- MILES -----

SOURCE ----- SEC ----- T ----- R ----- TWP -----

DIRECTION &
 AREA DRAINED -----

Enters from Lyon Co. Sec. 7. R 39 N. 110 N. Twp 36 N
southwest into Cottonwood Co from sec. 36. T 109 N. Charleston Twp R 36 W

MOUTH ----- SEC ----- T ----- R ----- TWP -----

Name Origin
 & Remarks:

12-19-40 Hiram C. Smith

6.

139

NAME ^(Big) COTTENWOOD RIVER CO REDWOOD
(stream) 1913 STD MAP REDWOOD Co.

PRON _____ REF MINN MAP PUB. Co.
(page) _____

OTHER NAMES _____

SOURCE COUNTY ? MOUTH COUNTY ? MILES _____

SOURCH _____ SEC _____ T _____ R _____ TWP _____

DIRECTION & AREA DRAINED ENTERS CO., FROM LYON CO., IN SEC. 18 T 110 R 39. GALES. TWP AND FLOWS S.E. AND LEAVES CO., FROM CHARLES TOWN. TWP SEC. 36. T 109. R 36 INTO BROWN COUNTY.

MOUTH _____ SEC _____ T _____ R _____ TWP _____

Name Origin & Remarks:

Jugalls 9/12/42

6.

NAME COTTONWOOD RIVER CO. REDWOOD
 (stream) *Mc Gill - Warner Co. Map*

PRON _____ REF PLACE NAMES STUDY MAP No. 33
 (page)

OTHER NAMES _____

SOURCE COUNTY LYON MOUTH COUNTY BROWN MILES _____

SOURCE _____ SEC _____ T 110 R 42 TWP _____

DIRECTION & AREA DRAINED Flows East. Mouth in Lewis Co. from T 109 R 36

MOUTH Sleepy Eye River SEC _____ T 109 R 33 TWP _____
 Name Origin
 & Remarks:

1-5-42 Dahlquist.

6. SOURCE COUNTY ? MOUTH COUNTY ? COUNTY REDWOOD
STREAM COUNTY

NAME COTTONWOOD RIVER REF UPHAM 452
(page)

PRON _____ MILES _____

OTHER NAMES Sioux name [WARAJU] as spelled by Nicollet

SOURCE _____ SEC _____ T _____ R _____ TWP _____

DIRECTION & AREA DRAINED crossing the southern part of Redwood county,
leaves Co. from T109 R36 enters Brown Co.

MOUTH _____ SEC _____ T _____ R _____ TWP _____

Description &
Name Origin

It may be here added that a very large
and lone cottonwood tree beside this stream,
about 7 miles northwest of Lambertton village,
was reputed to be a chief reason for its
name; but the Sioux had used the name, W-araju
in their language as spelled by Nicollet
which the white traders and explorers translated,

OVER

for probably more than a
century before the growth
of that tree began.

5/24/40

Gustav Henjum

1900 1910 1920 1930 1940 1950 1960 1970 1980 1990 2000

1900 1910 1920 1930 1940 1950 1960 1970 1980 1990 2000

1900 1910 1920 1930 1940 1950 1960 1970 1980 1990 2000

1900 1910 1920 1930 1940 1950 1960 1970 1980 1990 2000

1900 1910 1920 1930 1940 1950 1960 1970 1980 1990 2000

1900 1910 1920 1930 1940 1950 1960 1970 1980 1990 2000

1900 1910 1920 1930 1940 1950 1960 1970 1980 1990 2000

1900 1910 1920 1930 1940 1950 1960 1970 1980 1990 2000

1900 1910 1920 1930 1940 1950 1960 1970 1980 1990 2000

1900 1910 1920 1930 1940 1950 1960 1970 1980 1990 2000

6. STREAM SOURCE COUNTY ? MOUTH COUNTY ? COUNTY REDWOOD

NAME [WARAJU] REF Upham 452 (page)

PRON _____ MILES _____

OTHER NAMES COTTONWOOD RIVER

SOURCE _____ SEC _____ T _____ R _____ TWP _____

DIRECTION & AREA DRAINED Crossing the southern part of Redwood County - leaves Co. from T109 R36 enters Cottonwood Co.

MOUTH _____ SEC _____ T _____ R _____ TWP _____

Description & Name Origin

Sicou name as spelled by Nicolet....

5/24/40
Gus Henzinger

6.

NAME Tray Creek (stream) CO Redwood

PRON _____ REF Winchell's Geology of Minn. Vol. 1, p. 25
(page)

OTHER NAMES _____

SOURCE ? MOUTH COUNTY Redwood MILES _____

SOURCE _____ SEC _____ T _____ R _____ TWP _____

DIRECTION & AREA DRAINED Entire Redwood Co. from Cottonwood Co. in Sec. 35 - Charlestown Twp.
T. 109 N. R. 36 flows northeast

MOUTH Big Cottonwood River SEC 36 T 109 N R 36 W TWP Charlestown

Name Origin
& Remarks

12-27-1940 Walter C. Hubert

6. STREAM SOURCE MOUTH COUNTY COTTONWOOD COUNTY REDWOOD COUNTY REDWOOD

NAME DRY CREEK REF UPHAM 454 (page)

PRON _____ MILES _____

OTHER NAMES _____

SOURCE _____ SEC _____ T _____ R _____ TWP ?

DIRECTION & AREA DRAINED north _____

MOUTH COTTONWOOD RIVER SEC 36 T 109 R 36 TWP ?

Description & Name Origin so named from its being often dried up during summer droughts.

5/24/40
Gustav Henjum

6.

STREAM

SOURCE

COUNTY

Cottonwood

MOUTH

COUNTY

Redwood

NAME

Dutch Charley's Creek

REF

McCauley Map Redwood 3 - Cottonwood 1
Upham 454
(page) 1898

PRON

MILES

OTHER
NAMES

Dutch Charley Creek

SOURCE

Unnamed lake

SEC

19

T

107

R

38

TWP

Westbrook

DIRECTION &
AREA DRAINED

Flows from Cottonwood Co.

MOUTH

Cottonwood river

SEC

19

T

109

R

36

TWP

Charlestown

Description &
Name Origin

B. Keenan

6.

NAME Dutch Charley Creek CO REDWOOD
(stream)

PRON _____ REF ANDREAS 1874 Atlas 179
(page)

OTHER NAMES _____

SOURCE COUNTY ? MOUTH COUNTY REDWOOD MILES _____

SOURCE _____ SEC _____ T _____ R _____ TWP _____

DIRECTION & AREA DRAINED ENTERS THE CO IN SEC 32 T. 109 R. 37 LAMBERTON TWP.
FLOWS EAST AND NORTH.

MOUTH Big Cottonwood River SEC 19 T 109 N R 36 W TWP CHARLESTON

Name Origin
& Remarks:

This stream has one arm.

6.

NAME Dutch Charley Creek CO Redwood

(stream)

PRON _____ REF Winchells Geology of Minn. Vol 1 - 9 ✓

(page)

OTHER NAMES _____

SOURCE COUNTY _____ MOUTH COUNTY Redwood MILES _____

SOURCE _____ SEC _____ T _____ R _____ TWP _____

DIRECTION & AREA DRAINED Entire from Cottonwood Co. Sec 33 T109N. R 37W. Lambertus SW 1/4
Flows west & northeast.MOUTH Big Cottonwood R. in SEC 19 T 109N R 36W TWP ChickadeeName/Origin
& Remarks

12-27-1940. Walter A. Hunt

6.

NAME Dutch Charley Creek
(stream)

CO Redwood

PLACE NAMES STUDY MAP No. 42

PRON _____

REF

County Map - 9 1/2 x 7 1/2
(page)

OTHER NAMES _____

SOURCE COUNTY Redwood

MOUTH COUNTY Redwood

MILES _____

SOURCE Redwood

SEC 33

T 109N

R 37W

TWP Lemiston

DIRECTION & AREA DRAINED _____

Flows north, then east and north, entering Cottonwood River

MOUTH Cottonwood River

SEC 19

T 109N

R 36W

TWP Charleston

Name Origin & Remarks:

12-19-40. H. W. C. Hunt

6. SOURCE MOUTH
STREAM COUNTY COTTONWOOD COUNTY REDWOOD COUNTY REDWOOD

NAME DUTCH CHARLEY'S CREEK REF UPHAM 454
----- (page)

PRON ----- MILES -----

OTHER NAMES -----

SOURCE ----- SEC ----- T ----- R ----- TWP ----- ?

DIRECTION & AREA DRAINED northward -----

MOUTH COTTONWOOD RIVER SEC 19 T 109 R 36 TWP ?
Description &
Name Origin

5/24/40
Gustav Henneman

1970. 04. 14

DESCRIPTION

NOON SEC 1 2 3 4 5 6 7 8 9 10 11 12

WIND DIRECTION

WIND SEC 1 2 3 4 5 6 7 8 9 10 11 12

WIND
GUSTS

WIND WINDS

WIND (Gusts)

00000

00000

00000

00000

6.

NAME 7 (stream) co RedwoodPRON REF Winchester's Geology of Minn. Vol 10 Pl 5
(page)

OTHER NAMES _____

SOURCE COUNTY Redwood MOUTH COUNTY Brown MILES _____SOURCE _____ SEC 18 T 109N R 36W TWP ChadronDIRECTION & AREA DRAINED Flows east & enters Brown Co. from Redwood Co. in Sec. 18 North Lot 1 SW 1/4
T. 109 N. R. 36 W. and flows southeast.MOUTH Big Cottonwood River SEC 27 T 109N R 35W TWP North StarName Origin
& Remarks12-27-1940. Walter A. Smith

6.

55

NAME _____ (stream) _____ ? _____ CO REDWOOD _____

PRON _____ REF ANDREAS 1874 Atlas 179 _____

OTHER NAMES _____ (page)

SOURCE COUNTY REDWOOD MOUTH COUNTY ? MILES _____

SOURCE _____ SEC 7 T 109N R 36W TWP CHARLESTON

DIRECTION & AREA DRAINED LEAVES THE CO IN SEC 13 T. 109. R. 36 CHARLESTON TWP. FLOWS EAST, into Brown County

MOUTH _____ ? _____ SEC _____ T _____ R _____ TWP _____ ?

Name Origin & Remarks:

6-19-41, A.A.F.

NAME ? (stream) ----- CO REDWOOD
1913 STD MAP REDWOOD CO
PRON ----- REF MINN MAP PUB CO
OTHER NAMES ----- (page) -----

SOURCE COUNTY REDWOOD MOUTH COUNTY REDWOOD MILES -----

SOURCH ----- SEC 39 T 109 R 37 TWP LAMBERTON

DIRECTION & AREA DRAINED Flows NE - E - AND NORTH

MOUTH (Big) COTTENWOOD RIVER SEC 19 T 109 R 36 TWP CHARLESTOWN
Name Origin & Remarks:

Jugalk 3/12/42

T109-R37

6.

NAME Highwater Creek (stream) CO RedwoodPRON _____ REF Wincher's Geology of Minn. Vol. 1, p. 275
(page)

OTHER NAMES _____

SOURCE COUNTY _____ MOUTH COUNTY Redwood MILES _____

SOURCE _____ SEC _____ T _____ R _____ TWP _____

DIRECTION & AREA DRAINED Entire from Cedarwood Cr. in Sec. 35 T109N. 37N. Lambertown Twp.
flowing northMOUTH Dutch Charvey's Creek SEC 25 T 109N R 37N TWP LambertownName Origin
& Remarks

12-27-1940. Wm. C. Hunt

6. SOURCE COUNTY P MOUTH COUNTY REDWOOD COUNTY REDWOOD
STREAM _____ REF UPHAM 454
NAME HIGHWATER CREEK _____ (page)

PRON _____ MILES _____

OTHER NAMES _____

SOURCE _____ SEC _____ T _____ R _____ TWP _____ ?

DIRECTION & AREA DRAINED _____

MOUTH DUTCH CHARLEY'S CREEK _____ SEC 25 T 109 R 37 TWP _____ ?

Description &
Name Origin

5/24/40
Gustav Henniger

WIRE CENTER
DESCRIPTION

ROUTE SEC I E IMP

WIRE CENTER
DESCRIPTION

ROUTE SEC I E IMP

WIRE CENTER
DESCRIPTION

ROUTE SEC I E IMP

ROUTE SEC I E IMP

(note)

250000

000000

000000

000000

6.

58

NAME Pelt Creek CO REDWOOD
(stream)PRON _____ REF ANDREAS 1874 Atlas 179
(page)

OTHER NAMES _____

SOURCE COUNTY REDWOOD MOUTH COUNTY REDWOOD MILES _____SOURCE _____ SEC 31 T 109 N R 38 W TWP BARTONDIRECTION & AREA DRAINED FLOWS EAST AND NORTHMOUTH BIG COTTONWOOD RIVER SEC 8 T 109 N R 37 W TWP LAMBERTONName Origin
& Remarks:This stream has four arms.

6-19-41. A.A.F.

6.

STREAM SOURCE COUNTY MOUTH COUNTY
 COUNTY Redwood^x
 NAME Peit Creek^x REF McCauley Map Redwood
 Alpha 454^x Co. atlas 1898, 1914
 (page)

PRON _____ MILES _____

OTHER NAMES UNNAMED _____

SOURCE _____ SEC _____ T _____ R _____ TWP _____

DIRECTION & AREA DRAINED Flows from Cottonwood County _____

MOUTH Cottonwood river^x SEC 8^x T 109^x R 37^x TWP Lambert^x

Description & Name Origin Cannot trace source on map

W. Keenan

6.

NAME Pelt Creek (stream) _____ CO Redwood _____
 PLACE NAMES STUDY MAP No. 42
 REF County Map 9/12/78 (page)

OTHER
 NAMES _____

SOURCE _____ MOUTH Redwood _____ MILES _____
 COUNTY _____ COUNTY _____

SOURCE _____ SEC _____ T _____ R _____ TWP _____
 DIRECTION & AREA DRAINED Enters from Mummy Cr. in Sec. 31. T109N. R37W. Unit thro Sec. P. flowing northeast,
north & northeast, entering Cottonwood River in Sec. 31. T109N. R37W. Unit 2400

MOUTH Cottonwood River _____ SEC 8 _____ T 109N _____ R 37W _____ TWP Lamberton
 Name Origin
 & Remarks:

12.19.40. Mummy Cr. South

6.

NAME

Perr Creek
(stream)

CO

Redwood

of Minn.

PRON

REF

Winchell's Geology - Vol. 1 - Pl. 25
(page 7)OTHER
NAMESSOURCE
COUNTYMOUTH
COUNTY

Redwood

MILES

SOURCE

SEC

T

R

TWP

DIRECTION &
AREA DRAINEDEntire from Cottonwood Co. in Sec. 31, T. 109 N. 38 W. flowing
northeast and north

MOUTH

Big Cottonwood River

SEC

16

T

109 N

R

37 W

TWP

Lamberton

Name Origin
& Remarks

12-27-1940 Walter C. Thuck

6. SOURCE MOUTH
STREAM COUNTY COTTONWOOD COUNTY REDWOOD COUNTY REDWOOD

NAME PELT CREEK REF UPHAM 4
(page)

PRON _____ MILES _____

OTHER NAMES _____

SOURCE _____ SEC _____ T _____ R _____ TWP _____ ?

DIRECTION & AREA DRAINED *Flowing northward*

MOUTH COTTONWOOD RIVER SEC 8 T 109 R 37 TWP ?
Description &
Name Origin

5/24/40

Gustav Henjens

Have call sign
Dissolution V

MOON SEC I B IAL

THE DIVINE
DIRECTION V

SOURCE SEC I B IAL

WTS
OCS

FROM

(Lyle)

TO

SEND LOCAL CONTACT

NAME ? (stream) ----- CO REDWOOD -----
 1913 STD MAP REDWOOD CO
 PRON ----- REF MINN MAP PUB CO -----
 (page)

OTHER NAMES -----

SOURCE COUNTY ? ----- MOUTH COUNTY REDWOOD ----- MILES -----

SOURCH ----- SEC ----- T ----- R ----- TWP -----
 DIRECTION & AREA DRAINED ENTERS CO; FROM COTTONWOOD CO., IN SEC. 31. T109. R98
TWP OF NORTH HERO AND FLOWS - N-E-E-N-AND N.E.

MOUTH (Big) COTTONWOOD RIVER SEC 8 T 109 R 97 TWP LAMBERTON

Name Origin
& Remarks:

Suzanne 2/12/42

T109-R38

Approved name

Name in use **Unnamed Lake**

Pronunciation

Feature named **Lake**

County **Redwood**

Location **T.109 N.,R.38 W.,sec.11.**

Names

Comments

**McCauley: Not shown.
Co.atlas,1898: Unnamed.**

6. SOURCE MOUTH
COUNTY REDWOOD COUNTY REDWOOD COUNTY REDWOOD

NAME No Name given REF Redwood Co. Plat Book, 1898
1-14-20
(page)

PRON _____ MILES _____

OTHER NAMES _____

SOURCE SE 1/4 OF SE 1/4 SEC 31 T 109 N R 38 W TWP NORTH HERO

DIRECTION & AREA DRAINED Flows N.E. through Sec 31-32-33-28-27-26-25 and into Lambertown township Sec 30.

MOUTH COTTONWOOD RIVER SEC 30 T 109 N R 37 W TWP LAMBERTON

Description &
Name Origin

Reuben Johnson
6/5/40

6.

STREAM SOURCE COUNTY ^{xo} Redwood MOUTH COUNTY ^{xo} Redwood
 NAME ^{xo} Plum Creek REF ^{xo} *M. C. Cayley Map Redwood 3*
Upham 454 * *Co. Atlas 1898-1914*
 (page)

PRON _____ MILES _____

OTHER NAMES _____

SOURCE _____ SEC ^{xo} 28 T ^{xo} 109 R ^{xo} 39 TWP ^{xo} Springdale

DIRECTION & AREA DRAINED ^{xo} Flows from Springdale and North Hero twps.

MOUTH ^{xo} Cottonwood river SEC ^{xo} 7 T ^{xo} 109 R ^{xo} 38 TWP ^{xo} North Hero

Description & Name Origin ^{xo} Named for its wild plums

W. H. Keen

6.

NAME Run Creek (stream) CO Redwood

PRON _____ REF Winchell's Geology of Minn. Vol. 1-Pl. 25
(page)

OTHER NAMES _____

SOURCE COUNTY 7 MOUTH COUNTY Redwood MILES _____

SOURCE _____ SEC _____ T _____ R _____ TWP _____

DIRECTION & AREA DRAINED Enter from Lynn Co. in Sec. 19. Flowing northeast. T. 109 N. R. 39 W. Springdale Twp.

MOUTH Big Cottonwood River SEC 4 T 109 N R 38 W TWP North Hero

Name Origin
& Remarks

12-27-1940 Walter O. Throck

6.

NAME Pium Creek (stream) CO Cottonwood
 PLACE NAMES STUDY MAP No. 42
 REF County Map $\frac{15}{9 \frac{1}{2} \text{ in} \times 7 \frac{3}{8}}$
 (page)

OTHER
NAMES

SOURCE COUNTY Co. MOUTH COUNTY Cottonwood MILES

SOURCE SEC T R TWP
 DIRECTION & AREA DRAINED Entire from Murray Co. in Sec. 34 T 109 N R 39 W.
Sp. grade 1/200. flows northeast

MOUTH Cottonwood River SEC 7 T 109 N R 38 W TWP North Hero
 Name Origin
 & Remarks:

12-19-40. Walter C. Nash

6.

STREAM SOURCE MOUTH
 COUNTY REDWOOD COUNTY REDWOOD COUNTY REDWOOD

NAME PLUM CREEK REF UPHAM 453
 (page)

PRON _____ MILES _____

OTHER NAMES _____

SOURCE _____ SEC _____ T _____ R _____ TWP _____ ?

DIRECTION & AREA DRAINED Springdale township, Redwood county
of southern section of Springdale township, Redwood county

MOUTH Cottonwood River SEC 2 T 109 R 38 TWP North Hero
 Description &
 Name Origin

5/23/40

Estel Henjum

1940 01/15
Director's

NOON, DEC 1 1940

VERY DEAR
DIRECTOR

GOOD, DEC 1 1940

WATER
CASH

RECEIVED, 1940

NOTE, (1940)

202210 COMRA 1 COMRA 1 COMRA 1

6.

STREAM SOURCE MOUTH
 COUNTY REDWOOD COUNTY REDWOOD COUNTY REDWOOD

NAME PLUM CREEK REF UPHAM 454
 (page)

PRON _____ MILES _____

OTHER NAMES _____

SOURCE _____ SEC _____ T _____ R _____ TWP Springvale
 North Hero

DIRECTION & AREA DRAINED flows north to Cottonwood river.
 from north quarter and north west quarter of

MOUTH COTTONWOOD RIVER SEC 2 T 109 R 38 TWP ?

Description &

Name Origin

named for its wild plums"

5/24/40

Gustav Henjum

1940 OLIVIER
Deputybaron v

REGAL SEC 1 B LML

THE DIVINE
DIRECTIONS

ROBBER SEC 1 B LML

477.48
OLIVER

LEON NINES

RYAN (2000)

OLIVER COLLECTOR COLLECTOR COLLECTOR

6.

NAME Plum Creek (stream) CO REDWOOD

PRON _____ REF ANDREAS ^{Atlas} 1874-P. 129
(page)

OTHER NAMES _____

SOURCE COUNTY LYON MOUTH COUNTY REDWOOD MILES _____

SOURCE ✓ SEC 35 T 109N R 40W TWP _____
From Lyon enters Redwood Co. at sec. 30 T109N R39W and flows
DIRECTION & AREA DRAINED northeast

MOUTH BIG COTTON WOOD RIVER SEC 2 T 109N R 38W TWP BARTON
Name Origin & Remarks:

6-25-41

A. Rasmussen

NAME P (stream) ----- CO REDWOOD -----

FROM ----- REF MINN ----- (page) -----

OTHER NAMES -----

SOURCE COUNTY P ----- MOUTH COUNTY REDWOOD ----- MILES -----

SOURCE ----- SEC ----- T ----- R ----- TWP -----
 DIRECTION & AREA DRAINED ENTERS CO., FROM MURRAY CO., IN SEC. 36 T109 R39
SPRINGDALE TWP AND FLOWS NORTH -----

MOUTH STREAM ----- SEC 18 ----- T 109 ----- R 38 ----- TWP NORTH HERO
 Name Origin
 & Remarks:

Jugalla 9/12/42

NAME STREAM (stream) ----- CO REDWOOD -----

144

1913 3TD MAP REDWOOD CO.

PRON ----- REF MINN MAP PUB Co. -----
(page)

OTHER NAMES -----

SOURCE COUNTY ? ----- MOUTH COUNTY REDWOOD ----- MILES -----

SOURCE ----- SEC ----- T ----- R ----- TWP -----
DIRECTION & AREA DRAINED ENTERS CO., FROM LYON CO., IN SEC. 30 T 109 R 39

TWP OF SPRINGDALE AND FLOWS NORTHEAST.
(BIO)

MOUTH COTTONWOOD RIVER SEC 2 ----- T 109 ----- R 38 ----- TWP NORTH HERO

Name Origin
& Remarks:

Jugalla 9/14/42

T109-R39

Approved name

Name in use **Unnamed Lake**

Pronunciation

Feature named **Lake**

County **Redwood**

Location **T.109 N., R.39 W., sec.1,2. Springdale Township.**

Names

Comments

**McCauley: Shown as swamp.
Co.atlas,1898: Unnamed.**

Approved name

Name in use **Unnamed Lake**

Pronunciation

Feature named **Lake**

County **Redwood**

Location **T.109 N.,R.39 W.,sec.13,24. Springdale Township.**

Names

Comments

**McCauley: Shown as swamp.
Co.atlas,1898: Unnamed.**

6. SOURCE MOUTH
COUNTY REDWOOD COUNTY REDWOOD COUNTY REDWOOD

STREAM
NAME No Name given REF Redwood Co. Plat Book, 1898
1-24
(page)

PRON _____ MILES _____

OTHER NAMES _____

SOURCE _____ SEC 36 T 109N R 39W TWP SPRINGDALE

DIRECTION & AREA DRAINED Flows North through Sec 36-25.

MOUTH PLUM CREEK SEC 25 T 109N R 39W TWP SPRINGDALE

Description &
Name Origin

Reuben Johnson
6/6/40

6. SOURCE MOUTH
COUNTY REDWOOD COUNTY REDWOOD COUNTY REDWOOD

STREAM
NAME No Name given Redwood Co. Plat Book, 1898
REF 1-24
(page)

PRON _____ MILES _____

OTHER NAMES _____

SOURCE SE $\frac{1}{4}$ OF NW $\frac{1}{4}$ SEC 34 T 109N R 39W TWP SPRINGDALE

DIRECTION & AREA DRAINED Flows N.E. through Sec 34-27-26.

MOUTH PLUM CREEK SEC 26 T 109N R 39W TWP SPRINGDALE

Description &
Name Origin

Reuben Johnson
4/6/40

6. SOURCE MOUTH
COUNTY COUNTY COUNTY
STREAM REDWOOD REDWOOD REDWOOD

NAME No Name given REF Redwood Co. Plat Book, 1898
1-24
(page)

PRON _____ MILES _____

OTHER NAMES _____

SOURCE SW 1/4 OF NE 1/4 SEC 28 T 109N R 39W TWP SPRINGDALE

DIRECTION & AREA DRAINED Flows N.E. through Sec 28-27-22

STREAM
MOUTH No Name given SEC 22 T 109N R 39W TWP SPRINGDALE
Description &
Name Origin

Reuben Johnson
6/4/40

6. SOURCE MOUTH
COUNTY REDWOOD COUNTY REDWOOD COUNTY REDWOOD

NAME No name given Redwood Co. Plat Book, 1898
REF 1-24
(page)

PRON _____ MILES _____

OTHER NAMES _____

SOURCE SE¹/₄ OF NW¹/₄ SEC 29 T 109 N R 39 W TWP SPRINGDALE

DIRECTION & AREA DRAINED Flows N.E. through Sec 29-20-21-22-15-14.

STREAM

MOUTH No name given SEC 14 T 109 N R 39 W TWP SPRINGDALE

Description &
Name Origin

Reuben Johnson
6/6/40

6. SOURCE MOUTH
COUNTY REDWOOD COUNTY REDWOOD COUNTY REDWOOD

STREAM
NAME No Name given REF Redwood Co. Plat Book, 1898
1-20-24
(page)

PRON _____ MILES _____

OTHER NAMES _____

SOURCE _____ SEC 30 T 109 N R 39 W TWP SPRINGDALE

DIRECTION & AREA DRAINED Flows N.E. through Sec 30-19-18-17-16-15-14-11-12-13-24
and into North Hero Township Sec 18.

MOUTH PLUM CREEK SEC 18 T 109 N R 38 W TWP NORTH HERO

Description &
Name Origin

Renton Johnson
6/6/40

NAME P (stream) ----- CO REDWOOD -----
 1913 STD MAP REDWOOD CO
 PRON ----- REF MINN MAP PUB CO -----
 (page)

OTHER
 NAMES -----

SOURCE COUNTY REDWOOD ----- MOUTH COUNTY REDWOOD ----- MILES -----

SOURCH ----- SEC 29 T 109 R 39 TWP SPRINGDALE

DIRECTION &
 AREA DRAINED Flows NE AND NORTH -----

MOUTH STREAM ----- SEC 14 T 109 R 39 TWP SPRINGDALE

Name Origin
 & Remarks:

Jugally 3/12/42

T110-R34

6.

NAME SLEEPY EYE CREEK (stream) CO REDWOOD

McGill-Warner Co. map

PRON _____ REF PLACE NAMES STUDY MAP No. 33
(page)

OTHER NAMES _____

SOURCE COUNTY Redwood MOUTH COUNTY BROWN MILES _____

SOURCE _____ SEC _____ T 110 R 38 TWP _____

DIRECTION & AREA DRAINED _____

MOUTH Minnesota River SEC _____ T 110 R 30 TWP _____

Name Origin
& Remarks:

1-5-42 Dahlquist.

6.

STREAM

SOURCE
COUNTY

REDWOOD

MOUTH

COUNTY

BROWN

COUNTY

REDWOOD

NAME

SLEEPY EYE CREEK

REF

UPHAM

454

(page)

PRON

MILES

OTHER
NAMES

SOURCE

SEC

T

R

TWP

DIRECTION &
AREA DRAINED

*coming from this county east to join the
Redwood county east into Brown county
leaves Co. from T 110R 34 enters Brown Co.*

MOUTH

COTTONWOOD

RIVER

SEC

T

R

TWP

COUNTY

Description &
Name Origin

*"mouth a few miles south of the
city of Sleepy Eye" in Brown county*

5/24/40

Gustav Henjum

6.

NAME Steep Eye Creek (stream) CO Redwood
 PLACE NAMES STUDY MAP No. 421
 PRON _____ REF County Map - 9¹⁵/₁₆ in x 7⁵/₈ (page)

OTHER
 NAMES _____

SOURCE COUNTY Redwood MOUTH COUNTY ? MILES _____

SOURCE _____ SEC 8 T 110N R 38W TWP Johnsonville

DIRECTION & AREA DRAINED Flows east and southeast into Brown County from sec 36
Brookville TWP, T. 110N, R. 38W.

MOUTH _____² SEC _____ T _____ R _____ TWP _____

Name Origin
 & Remarks:

12-19-40 Walter C. Smith

6.

NAME

Sveepy Eye Creek
(stream)

co Redwood

PLACE NAMES STUDY MAP No. 5
of Minn

PRON

REF RR Commissioners' Map 1930
(page) 7OTHER
NAMESSOURCE
COUNTY

Redwood

MOUTH
COUNTY

Brown

MILES

SOURCE

SEC

T 110 N R 38 W

TWP

DIRECTION &
AREA DRAINEDFlows east and southeast
leaves ca from T 110 R 34

MOUTH

Cottonwood River

SEC

T 109 N R 33 W

TWP

Name Origin
& Remarks

4-9-1941 - Name checked

6.

NAME SLEEPY-EYE CREEK CO REDWOOD
(stream) 1909-12-Report Water Resources Invest.

PRON _____ REB STATE-DRAINAGE-COMM.
(page) 588

OTHER NAMES _____

SOURCE COUNTY REDWOOD MOUTH COUNTY BROWN MILES _____

SOURCE _____ SEC _____ T 110N R 38W TWP _____

DIRECTION & AREA DRAINED Flows east leaves Co. from T 110 R 34

MOUTH COTTONWOOD RIVER SEC _____ T 109N R 33W TWP _____

Name Origin
& Remarks:

(Mississippi River Drainage)

2-21-41

A. Pasmunon

6.

NAME Sleepy Eye Creek CO Redwood

(stream)

of Minn.

PRON _____ REF Winchell's Geology Vol 1 - 1st of 25

(page)

OTHER NAMES _____

SOURCE COUNTY Redwood MOUTH COUNTY Brown MILES _____SOURCE _____ SEC 17 T 110 N R 38 W TWP JohnsonvilleDIRECTION & AREA DRAINED Flows east & enters Brown Co. from Sec. 34. Br. & Minn. Map. T110 N. R34 W. flows southeast.MOUTH Big Cottonwood River SEC 11 T 109 N R 33 W TWP Leann south

Name Origin

& Remarks

12-27-1940. Walter O. Tsch

6.

NAME SLEEPY EYE CR CO REDWOOD
(stream)

PRON _____ REF ANDREAS 1874 Atlas 179
(page)

OTHER NAMES _____

SOURCE COUNTY REDWOOD MOUTH COUNTY ? MILES _____

SOURCE _____ SEC 17 T 110N R 38W TWP ?

DIRECTION & AREA DRAINED LEAVES THE CO IN SEC 36 T. 110. R. 34. BROOKVILLE TWP.
FLOWS EAST AND S.E. INTO BROWN COUNTY.

MOUTH _____^P SEC _____ T _____ R _____ TWP ?

Name Origin
& Remarks:

6.
NAME P (stream) CO REDWOOD 147

PRON _____ REF 1913 STD MAP REDWOOD Co
MINN MAP PUB Co
(page) _____

OTHER NAMES _____

SOURCE COUNTY REDWOOD MOUTH COUNTY P MILES _____

SOURCE _____ SEC 8 T 110 R 38 TWP JOHNSONVILLE

DIRECTION & AREA DRAINED Flows E. S.E. NE. AND S.E AND LEAVES CO. FROM SEC. 34
T 110 R 34 BROOKVILLE TWP INTO BROWN COUNTY.

MOUTH _____ SEC _____ T _____ R _____ TWP _____

Name Origin
& Remarks:

Lyall 1/14/47

T110-R35

Approved name

Name in use **Unnamed Lake**

Pronunciation

Feature named **Lake**

County **Redwood**

Location **T.110 N.,R.35 W.,sec.1,2,11,12. Sundown Township.**

Names

Comments

McCauley: Unnamed. Dry. Not meandered.

Approved name

Name in use **Unnamed Lake**

Pronunciation

Feature named **Lake**

County **Redwood**

Location **T.110 N.,R.35 W.,sec.2,11. Sundown Township.**

Names

Comments

McCauley: Shown as swamp.

Andreas: Unnamed.

Winchell,1:pl.25: Unnamed.

Approved name

Name in use **Unnamed Lake**

Pronunciation

Feature named **Lake**

County **Redwood**

Location **T.110 N.,R.35 W.,sec.5,6. Sundown Township.**

Names

Comments

McCauley: Shown as swamp.

Andreas: Unnamed.

Winchell,1:pl.25: Unnamed.

Approved name

Name in use **Unnamed Lake**

Pronunciation

Feature named **Lake**

County **Redwood**

Location **T.110 N.,R.35,36 W.,sec.7,18;12,13. Sundown, Willow Lake Townships.**

Names

Comments

**McCauley: Shown as swamp.
Winchell,1:pl.25: Unnamed.
Andreas: Unnamed.**

T110-R36

Approved name

Name in use **Unnamed Lake**

Pronunciation

Feature named **Lake**

County **Redwood**

Location **T.110 N.,R.36 W.,sec.12,13. Willow Lake Township.**

Names

Comments

McCauley: Shown as swamp.
Winchell, 1st pl. 25: Unnamed.
Andreas: Unnamed.

T110-R37

6. SOURCE COUNTY Redwood MOUTH COUNTY Brown
STREAM Redwood REF Upham 454
NAME Sleepy Eye Creek REF Upham 454
Redwood Co. Plat, 1898; 1914
Map of Sleepy Eye, Bull. (page)
McCauley Map Redwood 3
PRON _____ MILES _____

OTHER NAMES _____

SOURCE SW 749 SE 74 SEC 8 T 110 R 38 TWP Waterbury Johnsonville
37

DIRECTION & AREA DRAINED Flows east
flows East, North, South

MOUTH Cottonwood River SEC _____ T _____ R _____ TWP _____
Few miles south of Sleepy Eye village

Description & Name Origin Cannot trace on map

[Signature]

T110-R38

Approved name

Name in use **Unnamed Lake**

Pronunciation

Feature named **Lake**

County **Redwood**

Location **T.110 N., R.38 W., sec.3,4,9,10. Johnsonville Township.**

Names

Comments

McCauley: Not shown.

Co.atlas,1898: Unnamed.

Approved name

Name in use Unnamed Lake

Pronunciation

Feature named Lake

County Redwood

Location T.110 N., R.38 W., sec.8,10,15,16,17. Johnsonville Township.

Names

Comments

McCauley: Shown as swamp.
Co.atlas,1898: Unnamed.

Approved name

Name in use **Unnamed Lake**

Pronunciation

Feature named **Lake**

County **Redwood**

Location **T.110 N.,R.38 W.,sec.11,14. Johnsonville Township.**

Names

Comments

McCauley: Shown as swamp.

Co.atlas,1898: Unnamed.

Approved name

Name in use **Unnamed Lake**

Pronunciation

Feature named **Lake**

County **Redwood**

Location **T.110 N.,R.38 W.,sec.12,13. Johnsonville Township.**

Names

Comments

**McCauley: Shown as swamp.
Co.atlas,1898: Unnamed.**

Approved name

Name in use **Unnamed Lake**

Pronunciation

Feature named **Lake**

County **Redwood**

Location **T.110 N.,R.38 W.,sec.13,24. Johnsonville Township.**

Names

Comments

**McCauley: Shown as swamp.
Co.atlas,1898: Unnamed.**

Approved name

Name in use **Unnamed Lake**

Pronunciation

Feature named **Lake**

County **Redwood**

Location **T.110 N.,R.38 W.,sec.14,15. Johnsonville Township.**

Names

Comments

**McCauley: Shown as swamp.
Co.atlas,1898: Unnamed.**

Approved name

Name in use **Unnamed Lake**

Pronunciation

Feature named **Lake**

County **Redwood**

Location **T.110 N.,R.38 W.,sec.26,27. Johnsonville Township.**

Names

Comments

McCauley: Shown as swamp.
Co.atlas,1898: Unnamed.

NAME P (stream) CO REDWOOD
1913 STD MAP REDWOOD CO

PRON _____ REF MINN MAP PUB CO
(page)

OTHER NAMES _____

SOURCE COUNTY REDWOOD MOUTH COUNTY REDWOOD MILES _____

SOURCE _____ SEC 33 T 110 R 39 TWP GALES

DIRECTION & AREA DRAINED Flows - NORTHWEST

MOUTH COTTONWOOD RIVER SEC 30 T 110 R 38 TWP JOHNSONVILLE

Name Origin
& Remarks:

Ingalls 2/14/42

NAME P (stream) CO REDWOOD

PRON _____ REF 1913 STD MAP REDWOOD CO
MINN MAP PUB Co.
(page) _____

OTHER NAMES _____

SOURCE COUNTY REDWOOD MOUTH COUNTY REDWOOD MILES _____

SOURCE _____ SEC 29 T 110 R 39 TWP GALES

DIRECTION & AREA DRAINED Flows S. N.E. E. AND NORTHEAST

MOUTH COTTONWOOD RIVER SEC 19 T 110 R 38 TWP JOHNSONVILLE

Name Origin
& Remarks:

Jugally 9/14/42

6.

NAME

(stream)

CO. Redwood

PLACE NAMES STUDY MAP No. 42

PRON

REF

County Map - 9 ¹⁵/₁₆ 1/2 x 2 ⁵/₈
(page)

OTHER NAMES

SOURCE COUNTY

MOUTH COUNTY

Redwood

MILES

SOURCE

SEC

T

R

TWP

DIRECTION & AREA DRAINED

Entire from Lyon Co. in Sec. 30. T. 109 N. R. 39 W. Springdale Fl. flowing
northwest, north & northeast.

MOUTH

Cottonwood River

SEC 19

T 110 N

R 38 W

TWP

JOHNSONVILLE.

Name Origin & Remarks:

12-19-40. Walter C. Wood

6.

NAME

7
(stream)

CO

Redwood

of Minn.

PRON

REF

Winchell's Geology Vol 1 p 25
(page)OTHER
NAMESSOURCE
COUNTYMOUTH
COUNTY

Redwood

MILES

SOURCE

SEC

T

R

TWP

DIRECTION &
AREA DRAINED7
Enters from Lyon Co. in Sec. 30 T 109 R 39 N Springdale Tex
Flows northeast

MOUTH

Name Origin
& Remarks

Big Catamount River

SEC

19

T

110 N

R

38 W

TWP

Johnsonville

12-21-1940. Walter C. Shick

6.

NAME 7. (stream) CO RedwoodPRON _____ REF Winchells Geology, Vol 1, Pl 25
of Minn.
(page)

OTHER NAMES _____

SOURCE COUNTY 7. MOUTH COUNTY Redwood MILES _____

SOURCE _____ SEC _____ T _____ R _____ TWP _____

DIRECTION & AREA DRAINED Entire from Lyon Co. Sec 18 T109 NR39 St. Springdale
7000 ft from northeastMOUTH Big Cottonwood River SEC 19 T 110 N R 38 W TWP Johanna
Name Origin & Remarks12-27-1940 Walter C. Cook

NAME unnamed (stream) CO REDWOOD

PRON _____ REF ANDREWS ^{Atlas} 1874 P. 172
(page) 1

OTHER NAMES _____

SOURCE COUNTY LYON MOUTH COUNTY REDWOOD MILES _____

SOURCE _____ SEC 23 T 109N R 40W TWP _____

DIRECTION & AREA DRAINED Enters from Lyon county in sec 18 T109N-R 39 and flows northeast

MOUTH BIG COTTON WOOD RIVER SEC 19 T 110N R 38W TWP _____

Name Origin
& Remarks:

6.

NAME unnamed (stream) CO REDWOOD

PRON _____ REF ANDREAS-1874 P. 179 Atlas
(page) |

OTHER NAMES _____

SOURCE COUNTY LYON MOUTH COUNTY REDWOOD MILES _____

SOURCE _____ SEC 15 T 109N R 40W TWP _____

DIRECTION & AREA DRAINED Enters from Lyon County in Sec. 7 T109N-R 39 and flows northeast

MOUTH BIG COTTONWOOD RIVER SEC 19 T 110N R 38W TWP _____

Name Origin
& Remarks:

T110-R39

Approved name

Name in use **Unnamed Lake**

Pronunciation

Feature named **Lake**

County **Redwood**

Location **T.110 N.,R.39 W.,sec.1,12. Gales Township.**

Names

Comments

McCauley: Swamp.
Co.atlas,1898: Unnamed.

Approved name

Name in use **Unnamed Lake**

Pronunciation

Feature named **Lake**

County **Redwood**

Location **T.110 N.,R.39 W.,sec.2,11. Gales Township.**

Names

Comments

McCauley: Swamp.

Co.atlas,1898: Unnamed.

Approved name

Name in use **Unnamed Lake**

Pronunciation

Feature named **Lake**

County **Redwood**

Location **T.110 N., R.39 W., sec.19,20,29,30. Gales Township.**

Names

Comments

McCauley: Swamp.

Co.atlas,1898: Unnamed.

6.

NAME

(stream)

co Redwood

PLACE NAMES STUDY MAP No. 42

PRON

REF

County Map - $9\frac{1}{2}$ in x $7\frac{3}{8}$ in
(page)

OTHER NAMES

SOURCE COUNTY

Redwood

MOUTH COUNTY

Redwood

MILES

SOURCE

SEC

29

T

110N

R

39W

TWP

Gales

DIRECTION & AREA DRAINED

Flows northeast and east.

MOUTH

Cottonwood River

SEC

29

T

110N

R

39W

TWP

Gales

Name Origin & Remarks:

12-19-40 Walter C. Huch

6.

NAME unnamed (stream) CO REDWOOD

PRON _____ REF ANDREAS 1874 P. 179
Atlas
(page)

OTHER NAMES _____

SOURCE COUNTY LYON MOUTH COUNTY REDWOOD MILES _____

SOURCE _____ SEC 19 T 109N R 40W TWP _____
DIRECTION & AREA DRAINED Enters from Lyon County in sec. 31 T110N. R 39W and flows northeast.

MOUTH BIG COTTENWOOD RIVER SEC 16 T 110N R 39W TWP _____
Name Origin & Remarks:

6-25-41

Atlasmanor

6. SOURCE MOUTH
COUNTY REDWOOD COUNTY REDWOOD COUNTY REDWOOD
STREAM
NAME No Name given REF Redwood Co. Plat Book, 1898
1-25
(page)

PRON _____ MILES _____

OTHER NAMES _____

SOURCE SE 1/4 OF SE 1/4 SEC 29 T 110 N R 39 W TWP GALES

DIRECTION & AREA DRAINED Flows N.E. through sec 29-28-27-22-23-26-25-24 -
and into Johnsonville township sec 19.

MOUTH COTTONWOOD RIVER SEC 19 T 110 N R 38 W TWP JOHNSONVILLE

Description &
Name Origin

Reuben Johnson
6/6/40

6. SOURCE MOUTH
STREAM COUNTY REDWOOD COUNTY REDWOOD COUNTY REDWOOD

NAME No Name given Redwood Co. Plat Book, 1898
REF 1-25
(page)

PRON MILES

OTHER NAMES

SOURCE SW¹/₄ OF SW¹/₄ SEC 35 T 110N R 39W TWP GALES
DIRECTION & AREA DRAINED Flows N.E. through Sec 35-34-35-36-25 and
int Johnsonville township Sec 30-19.

MOUTH COTTONWOOD RIVER SEC 19 T 110N R 38W TWP JOHNSONVILLE
Description &
Name Origin

Reuben Johnson
6/6/40

T111-R34

T11-R35

///

T111-R36

Approved name

Name in use **Unnamed Lake**

Pronunciation

Feature named **Lake**

County **Redwood**

Location **T.111,112 N.,R.36 W.,sec.6;31. New Avon; Redwood Falls Townships.**

Names

Comments

McCauley: Unnamed. Dry. Meandered.

Lake Gaz: Unnamed. 87.48 acres.

Andreas: Unnamed.

Winchell,1:pl.25: Unnamed.

Co.map,1913: Unnamed.

T111-E37

Approved name

Name in use **Unnamed Lake**

Pronunciation

Feature named **Lake**

County **Redwood**

Location **T.111 N.,R.37 W.,sec.2,3,10,11. Vail Township.**

Names

Comments

McCauley: Unnamed. Dry. Not meandered.

Approved name

Name in use **Unnamed Lake**

Pronunciation

Feature named **Lake**

County **Redwood**

Location **T.111 N.,R.37 W.,sec.4,5,8,9. Vail Township.**

Names

Comments

McCauley: Swamp.

Co.atlas,1898: Unnamed.

Approved name

Name in use **Unnamed Lake**

Pronunciation

Feature named **Lake**

County **Redwood**

Location **T.111 N.,R.37 W.,sec.13,24. Vail Township.**

Names

Comments

McCauley: Swamp.

Co.atlas,1898: Unnamed.

Approved name

Name in use **Unnamed Lake**

Pronunciation

Feature named **Lake**

County **Redwood**

Location **T.111 N.,R.37 W.,sec.15,22. Vail Township.**

Names

Comments

McCauley: Swamp.

Co.atlas,1898: Unnamed.

Approved name

Name in use **Unnamed Lake**

Pronunciation

Feature named **Lake**

County **Redwood**

Location **T.111 N.,R.37 W.,sec.17,18,19,20. Vail Township.**

Names

Comments

McCauley: Swamp.

Co.atlas,1898: Unnamed.

Approved name

Name in use **Unnamed Lake**

Pronunciation

Feature named **Lake**

County **Redwood**

Location **T.111 N.,R.37 W.,sec.19,20. Vail Township.**

Names

Comments

McCauley: Swamp.

Co.atlas,1898: Unnamed.

Approved name

Name in use **Unnamed Lake**

Pronunciation

Feature named **Lake**

County **Redwood**

Location **T.111 N.,R.37 W.,sec.26,27,34,35. Vail Township.**

Names

Comments

McCauley: Swamp.

Co.atlas,1898: Unnamed.

Approved name

Name in use **Unnamed Lake**

Pronunciation

Feature named **Lake**

County **Redwood**

Location **T.111 N.,R.37 W.,sec.27,28. Vail Township.**

Names

Comments

McCauley: Not shown.
Co.atlas,1898: Unnamed.

Approved name

Name in use **Unnamed Lake**

Pronunciation

Feature named **Lake**

County **Redwood**

Location **T.111 N.,R.37 W.,sec.28,29. Vail Township.**

Names

Comments

McCauley: Swamp.
Co.atlas,1898: Unnamed.

Approved name

Name in use **Unnamed Lake**

Pronunciation

Feature named **Lake**

County **Redwood**

Location **T.111 N.,R.37 W.,sec.28,29,32,33. Vail Township.**

Names

Comments

**McCauley: Unnamed. Dry. Not meandered.
Co.atlas,1898: Unnamed.**

Approved name

Name in use **Unnamed Lake**

Pronunciation

Feature named **Lake**

County **Redwood**

Location **T.111 N.,R.37 W.,sec.35,36. Vail Township.**

Names

Comments

McCauley: Swamp.

Co.atlas,1898: Unnamed.

T111-R38

Approved name

Name in use Unnamed Lake

Pronunciation

Feature named **Lake**

County **Redwood**

Location **T.111 N.,R.38 W.,sec.3,4. Granite Rock Township.**

Names

Comments

McCauley: Swamp.

Co.atlas,1898: Unnamed.

Approved name

Name in use **Unnamed**

Pronunciation

Feature named **Lake**

County **Redwood**

Location **T.111 N.,R.38 W.,sec.3,10. Granite Rock Township.**

Names

Comments

McCauley: Swamp.

Co.atlas,1898: Unnamed.

Approved name

Name in use **Unnamed Lake**

Pronunciation

Feature named **Lake**

County **Redwood**

Location **T.111 N.,R.38 W.,sec.12,13. Granite Rock Township.**

Names

Comments

McCauley: Swamp.
Co.atlas,1898: Unnamed.

Approved name

Name in use **Unnamed Lake**

Pronunciation

Feature named **Lake**

County **Redwood**

Location **T.111 N.,R.38 W.,sec.16. Granite Rock Township.**

Names

Comments

McCauley: Swamp.

Co.atlas,1898: Unnamed.

Approved name

Name in use **Unnamed Lake**

Pronunciation

Feature named **Lake**

County **Redwood**

Location **T.111 N.,R.38 W.,sec.16,17,21. Granite Rock Township.**

Names

Comments

McCauley: Not shown.

Co.atlas,1898: Unnamed.

Approved name

Name in use Unnamed Lake

Pronunciation

Feature named Lake

County Redwood

Location T.111 N., R.38, 39 W., sec.18;13. Granite Rock, Westline Townships.

Names

Comments

McCauley: Unnamed. Dry. Meandered.

Lake Gaz: Unnamed. 232.42 acres.

Co.map, 1913: Unnamed.

Winchell, 1:pl.25: Unnamed.

Andreas: Unnamed.

Approved name

Name in use **Unnamed Lake**

Pronunciation

Feature named **Lake**

County **Redwood**

Location **T.111 N.,R.38 W.,sec.19,20,29,30. Granite Rock Township.**

Names

Comments

McCauley: Swamp.

Co.atlas,1898: Unnamed.

Approved name

Name in use **Unnamed Lake**

Pronunciation

Feature named **Lake**

County **Redwood**

Location **T.111 N.,R.38 W.,sec.20,21. Grahite Rock Township.**

Names

Comments

**McCauley: Unnamed. Dry. Not meandered.
Co.atlas,1898: Unnamed.**

Approved name

Name in use **Unnamed Lake**

Pronunciation

Feature named **Lake**

County **Redwood**

Location **T.111 N.,R.38 W.,sec.23,26. Granite Rock Township.**

Names

Comments

McCauley: Swamp.

Co.atlas,1898: Unnamed.

Approved name

Name in use **Unnamed Lake**

Pronunciation

Feature named **Lake**

County **Redwood**

Location **T.111 N.,R.38 W.,sec.25,26. Granite Rock Township.**

Names

Comments

**McCauley: Unnamed. Dry. Not meandered.
Co.atlas,1898: Unnamed.**

Approved name

Name in use **Unnamed Lake**

Pronunciation

Feature named **Lake**

County **Redwood**

Location **T.111 N.,R.38 W.,sec.25,36. Granite Rock.**

Names

Comments

McCauley: Swamp.

Co.atlas,1898: Unnamed.

Approved name

Name in use Unnamed Lake

Pronunciation

Feature named Lake

County Redwood

Location T.111 N., R.38 W., sec.26,27,34,35,36. Granite Rock.Township.

Names

Comments

McCauley: Swamp.
Co.atlas,1898: Unnamed.

Approved name

Name in use **Unnamed Lakes**

Pronunciation

Feature named **Lake**

County **Redwood**

Location **T.111 N.,R.38 W.,sec.28,29,32,33. Granite Rock Township.**

Names

Comments

McCauley: **Swamp.**

Co.atlas,1898: **Unnamed.**

6. SOURCE MOUTH
COUNTY REDWOOD COUNTY REDWOOD COUNTY REDWOOD

STREAM
NAME No Name given REF Redwood Co. Plat Book, 1898.
1-22
(page)

PRON _____ MILES _____

OTHER NAMES _____

LAKE No NAME GIVEN

SOURCE SE $\frac{1}{4}$ OF NW $\frac{1}{4}$ SEC 12 T 111N R 38W TWP GRANITE ROCK

DIRECTION & AREA DRAINED Flows N.W. Sec 12-11-2.

STREAM
MOUTH No Name given SEC 2 T 111N R 38W TWP GRANITE ROCK

Description &
Name Origin

Reuben Johnson
6/6/40

T111-R39

Approved name

Name in use **Unnamed Lake**

Pronunciation

Feature named **Lake**

County **Redwood**

Location **T.111 N.,R.39 W.,sec.7,8. Westline Township.**

Names

Comments

**McCauley: Swamp.
Co.atlas,1898: Unnamed.**

Approved name

Name in use **Unnamed Lake**

Pronunciation

Feature named **Lake**

County **Redwood**

Location **T.111 N.,R.39 W.,sec.15,22. Westline Township.**

Names

Comments

McCauley: Swamp.

Co.atlas,1898: Unnamed.

Approved name

Name in use **Unnamed Lake**

Pronunciation

Feature named **Lake**

County **Redwood**

Location **T.111 N.,R.39 W.,sec.17,18. Westline Township.**

Names

Comments

McCauley: Swamp.
Co.atlas,1898: Unnamed.

Approved name

Name in use **Unnamed Lake**

Pronunciation

Feature named **Lake**

County **Redwood**

Location **T.111 N.,R.39 W.,sec.21,28. Westline Township.**

Names

Comments

McCauley: Swamp.
Co.atlas,1898: Unnamed.

Approved name

Name in use Unnamed Lake

Pronunciation

Feature named Lake

County Redwood

Location T.111 N.,R.39 W.,sec.27,28. Westline Township.

Names

Comments

McCauley: Swamp.

Co.atlas,1898: Unnamed.

6. STREAM SOURCE COUNTY Redwood MOUTH COUNTY Redwood COUNTY _____

NAME UNNAMED STREAM ✓

REF

Wham 453
11th Caspary Map Redwood (page)

PRON _____

MILES _____

OTHER NAMES _____

SOURCE _____

SEC

12

T

111

R

39

TWP

Westline

DIRECTION & AREA DRAINED

a southern tributary from Granite Rock trap.

MOUTH

at Seaforth
Redwood river ✓

SEC

29

T

112

R

37

TWP

Sheridan

Description & Name Origin

W. Sheena

6. SOURCE MOUTH
STREAM COUNTY REDWOOD COUNTY REDWOOD COUNTY REDWOOD

NAME *No Name given* REF *Redwood Co. Plat Book, 1898*
(page)

PRON _____ MILES _____

OTHER NAMES _____

SOURCE *NW 1/4 OF SE 1/4* SEC *12* T *111 N* R *39 W* TWP *WEST LINE*
DIRECTION & AREA DRAINED *Flows N.E. through West Line, Granite Rock, Vail, and Sheridan townships.*

MOUTH *REDWOOD RIVER* SEC *29* T *112 N* R *37 W* TWP *SHERIDAN*
Description &
Name Origin

Robert J. Brown
6/5/40

T112-R34

6.

STREAM SOURCE COUNTY Redwood ^X MOUTH COUNTY Redwood COUNTY Redwood ^X
Redwood Co. Plat, 1898; 1914

NAME WATASHA CREEK ^X REF Wheeler 453
McCauley Map Redwood (page) 2

PRON _____ MILES _____

OTHER NAMES UNNAMED

SOURCE SW 1/4 of NW 1/4 ^X SEC 20 ^{✓X} T 112 ^{✓X} R 34 ^{✓X} TWP Sherman ^{✓X}

DIRECTION & AREA DRAINED flows N.E. ^X

MOUTH Miss. river ^{✓X} SEC 13 ^{✓X} T 112 ^{✓X} R 34 ^{✓X} TWP Sherman ^{✓X}

Description &
Name Origin

W. Wheeler

6.

50

NAME Wabashaw Creek (stream) CO REDWOODPRON _____ REF ANDREAS 1874 179 Atlas
(page)

OTHER NAMES _____

SOURCE COUNTY REDWOOD MOUTH COUNTY REDWOOD MILES _____SOURCE _____ SEC 29 T 112N R 34W TWP SHERMANDIRECTION & AREA DRAINED FLows EAST.MOUTH MINNESOTA RIVER SEC 13 T 112N R 34W TWP SHERMANName Origin
& Remarks:This stream has one arm.

6-19-41. A.R.F.

6.

NAME Wabashaw Creek CO Redwood
(stream)

PRON _____ REF Winchell's Geology of Minn.
_____ (page) Vol. 1 - Pl 25

OTHER NAMES _____

SOURCE COUNTY Redwood MOUTH COUNTY Redwood MILES _____

SOURCE _____ SEC 20 T 11 1/2 N R 34 W TWP Sherman

DIRECTION & AREA DRAINED Flows north and southeast & northeast.

MOUTH Minnesota River SEC 13 T 11 1/2 N R 34 W TWP Sherman

Name Origin
& Remarks

6.

52

NAME WABASHAW CR CO REDWOOD
(stream)PRON _____ Atlas
REF ANDREAS 1874 (page) 129

OTHER NAMES _____

SOURCE COUNTY REDWOOD MOUTH COUNTY REDWOOD MILES _____SOURCE _____ SEC 20 T 112N R 34W TWP SHERMANDIRECTION & AREA DRAINED FLows NORTH AND S.E.MOUTH STREAM? SEC 20 T 112N R 34W TWP SHERMANName Origin
& Remarks:

6-19-41. A.A.F.

6. SOURCE MOUTH
COUNTY REDWOOD COUNTY REDWOOD COUNTY REDWOOD
STREAM

NAME WABASHA CREEK REF UPHAM 453
(page)

PRON _____ MILES _____

OTHER NAMES _____

SOURCE _____ SEC _____ T _____ R _____ TWP _____ ?

DIRECTION & AREA DRAINED Sherman township Sherman township

MOUTH MINNESOTA RIVER SEC _____ T 117 R 34 TWP Sherman
Description &
Name Origin

5/23/40
Lustar Henjum

6.

NAME WABASHAW CREEK (stream) CO REDWOOD
1916 CURTISS-WEDGE HIST.

PRON _____ REF of RENVILLE CO. 6
(page)

OTHER NAMES _____

SOURCE _____ MOUTH COUNTY _____ MILES _____

SOURCE 2 / _____ SEC _____ T _____ R _____ TWP _____

DIRECTION & AREA DRAINED _____

MOUTH _____ SEC _____ T 11 R 34 TWP Sherman

Name Origin & Remarks:

"NATURAL PHENOMENA"
"ARCHEAN ROCKS, XXX Below the mouth of Birch Croyley they are mostly on the south side occurring in great abundance for two miles above and three miles below the WABASHAW CREEK"

6/1-yr gashow

NAME Wabasha Creek (stream) CO Redwood
 PLACE NAMES STUDY MAP No. 421
 REF County Map - 9 1/2 in x 7 1/8 (page)

OTHER
 NAMES

SOURCE COUNTY Redwood MOUTH COUNTY Redwood MILES

SOURCE SEC 40 T 112N R 34W TWP Sherman

DIRECTION &
 AREA DRAINED

Flows E.

MOUTH Minnesota River SEC 13 T 112N R 34W TWP Sherman
 Name Origin
 & Remarks:

12-19-40 Walter C. Shick

NAME

?

(stream)

CO

REDWOOD

157

1919 STD MAP REDWOOD CO

PRON

REF

MINN MAP PUB Co.

(page)

OTHER

NAMES

SOURCE

REDWOOD

MOUTH

REDWOOD

MILES

COUNTY

COUNTY

SOURCE

SEC

20

T

112

R

34

TWP

SHERMAN

DIRECTION &

AREA DRAINED

Flow - N.E. - S.E. AND NORTHEAST

MOUTH

MINNESOTA RIVER

SEC

19

T

112

R

34

TWP

SHERMAN

Name Origin

& Remarks:

Legally 2/16/42

NAME ? (stream) CO REDWOOD

1913 STD MAP REDWOOD CO

PRON _____ REF MINN MAP PUB Co
(page)

OTHER NAMES _____

SOURCE COUNTY REDWOOD MOUTH COUNTY REDWOOD MILES _____

SOURCE _____ SEC 28 T 112 R 34 TWP SHERMAN

DIRECTION & AREA DRAINED Flows E- AND NORTH

MOUTH STREAM SEC 22 T 112 R 34 TWP SHERMAN

Name Origin
& Remarks:

Lucas 3/16/42

T112-R35

6. SOURCE MOUTH
STREAM COUNTY REDWOOD X COUNTY REDWOOD X COUNTY REDWOOD X

NAME CROW CREEK X

Redwood Co. Plat Book, 1898; 1914 X

REF Upham 453
McCauley map Redwood (page)

PRON ----- MILES -----

OTHER NAMES UNNAMED

SOURCE SW 1/4 OF SW 1/4 X SEC 9 X T 112 N R 35 W X TWP PAXTON X

DIRECTION & AREA DRAINED Flows N.E. through Sec 9-4-3-2 and into Honner township Sec 35 X Mouth 5 mi. east of Redwood river mouth

MOUTH MINNESOTA RIVER X SEC 35 X T 113 N R 35 W X TWP HONNER X

Description &
Name Origin

Reuben Johnson
6/4/40

T112-R36

T112-R37

6.

NAME

Clear Creek
(stream)

CO

Redwood

PLACE NAMES STUDY MAP No. 42

PRON

REF

County Map - 9 1/2" x 7 5/8"
(page)OTHER
NAMESSOURCE
COUNTY

Redwood

MOUTH
COUNTY

Redwood

MILES

SOURCE

Clear Creek

SEC

12

T

11N

R

39W

TWP

West town

DIRECTION &
AREA DRAINED

Flows southeast into Redwood River

MOUTH

Redwood River

SEC

29

T

11N

R

39W

TWP

Sheldon

Name Origin
& Remarks:

12-19-40 Walter C. Huch

NAME CLEAR CREEK (stream) CO REDWOOD

PRON _____ REF SP. LAWS. CH. 69. TITLE. I.
24TH SESSION 1885 - P 202
(page)

OTHER NAMES _____

SOURCE COUNTY _____ MOUTH COUNTY _____ MILES _____

SOURCE _____ SEC _____ T _____ R _____ TWP _____

DIRECTION & AREA DRAINED _____

MOUTH Redwood River SEC 29 T 112 R 37 TWP _____

Name Origin
& Remarks:

Act to appropriate money to aid in building roads and bridges in Westline town.
Approved March 9th, 1885.

Leggett 2/24/11

6.

NAME Clear Creek (stream) CO REDWOOD

PRON REF ANDREAS 1874 Atlas 179
(page)

OTHER NAMES

SOURCE COUNTY REDWOOD MOUTH COUNTY REDWOOD MILES

SOURCE SEC 7 T 111 N R 38 W TWP ?

DIRECTION & AREA DRAINED FLows N.E.

MOUTH REDWOOD RIVER SEC 29 N T 112 W R 37 TWP SHERIDAN

Name Origin & Remarks:

6. SOURCE MOUTH
COUNTY REDWOOD COUNTY REDWOOD COUNTY REDWOOD
STREAM

NAME Clear Creek REF UPHAM 453
(page)

PRON _____ MILES _____

OTHER NAMES _____

SOURCE _____ SEC _____ T _____ R _____ TWP GRANITE ROCK

DIRECTION & AREA DRAINED a southern tributary

MOUTH REDWOOD RIVER SEC 29 T 117 R 37 TWP Seaforth

Description & Name Origin there are some names from Summit Rock
townships and given to the Redwood river at
the mouth of English
an unnamed

5/24/40
Gustav Henjum

6.

NAME

Clear Creek
(stream)

CO

Redwood

PRON

REF

Winchell's Geology of Minn.
Vol. 1, Pl. 25
(Page)

OTHER
NAMES

SOURCE
COUNTY

Redwood

MOUTH
COUNTY

Redwood

MILES

SOURCE

7

SEC

12

T

11N

R

39W

TWP

Westm

DIRECTION &
AREA DRAINED

Flows northeast

MOUTH

Redwood River

SEC

29

T

11N

R

37W

TWP

Sheldon

Name Origin
& Remarks

12-27-1940 Walter C. Shook

NAME

?

(stream)

CO

REDWOOD

148

1913 STD MAP REDWOOD CO

PRON

REF

MINN MAP PUB CO

(page)

OTHER
NAMESSOURCE
COUNTY

REDWOOD

MOUTH
COUNTY

REDWOOD

MILES

SOURCE

SEC

12

T

111

R

39

TWP

WESTLINE

DIRECTION &
AREA DRAINED

Flows NE AND NORTH

MOUTH

REDWOOD RIVER

SEC

29

T

112

R

37

TWP

SHERIDAN

Name Origin

& Remarks:

Lugala 3/16/47

T112-R38

Approved name

Name in use **Unnamed Lake**

Pronunciation

Feature named **Lake**

County **Redwood**

Location **T.112 N.,R.38 W.,sec.26,35. Vesta Township.**

Names

Comments

McCauley: Swamp.

Co.atlas,1898: Unnamed.

Approved name

Name in use Unnamed Lake

Pronunciation

Feature named Lake

County Redwood

Location T.112 N.,R.38 W.,sec.35,36. Vesta Township.

Names

Comments

McCauley: Swamp.
Co.atlas,1898: Unnamed.

T112-E39

Approved name

Name in use **Unnamed Lake**

Pronunciation

Feature named **Lake**

County **Redwood**

Location **T.112 N.,R.39 W.,sec.1. Underwood Township.**

Names

Comments

**McCauley: Swamp.
Co.atlas,1898: Unnamed.**

Approved name

Name in use **Unnamed Lake**

Pronunciation

Feature named **Lake**

County **Redwood**

Location **T.112 N.,R.39 W.,sec.3. Underwood Township.**

Names

Comments

McCauley: Unnamed. Dry. Not meandered.
Co.atlas,1898: Unnamed.

Approved name

Name in use Unnamed Lake

Pronunciation

Feature named Lake

County Redwood

Location T.112 N.,R.39 W.,sec. 4. Underwood Township.

Names

Comments

McCauley: Not shown.
Co.atlas,1898: Unnamed.

T113-R35436

6.

NAME Crow Creek (stream) CO Redwood

PRON _____ REF Winchell's Geology of Minn. Vol 1-Pl 25
(page)

OTHER NAMES _____

SOURCE COUNTY Redwood MOUTH COUNTY Redwood MILES _____

SOURCE _____ SEC 16 T 114N R 35W TWP Patton

DIRECTION & AREA DRAINED Flows southeast

MOUTH Minnesota River SEC 35 T 113N R 35W TWP Homer

Name Origin
& Remarks

12-27-40. Wm. C. Clark

NAME Crow Creek (stream) CO Redwood

PLACE NAMES STUDY MAP No. 42

PRON _____ REF County Map - 9 1/2 x 12 x 28 (page)

OTHER
NAMES _____

SOURCE COUNTY Redwood Co MOUTH COUNTY Redwood MILES _____

SOURCE _____ SEC 16 T 41 1/2 N R 35 W TWP Parkton

DIRECTION & AREA DRAINED Flow N.E.

MOUTH Minnesota River SEC 35 T 41 3/4 N R 35 W TWP Hannover

Name Origin
& Remarks:

12-19-40 Walter C. Smith

6. SOURCE MOUTH
COUNTY COUNTY COUNTY
STREAM REDWOOD REDWOOD REDWOOD

NAME CROW CREEK REF UPHAM 453
----- (page)

PRON ----- MILES -----

OTHER NAMES -----

SOURCE ----- SEC ----- T ----- R ----- TWP ----- ?

DIRECTION & AREA DRAINED tributary of the Minnesota river five miles farther
east of the Redwood river (mouth)

MOUTH MINNESOTA RIVER SEC ----- T 113 R 35 TWP ----- ?

Description &
Name Origin

5 miles farther east of
Minnesota river.

5/23/40
Gustav Henjum

6.

49

NAME Crow Creek (stream) CO REDWOODPRON _____ REF ANDREAS 1874 Atlas 179
↑ (page)

OTHER NAMES _____

SOURCE COUNTY REDWOOD MOUTH COUNTY REDWOOD MILES _____SOURCE _____ SEC 9 T 113N R 35W TWP REDWOOD FALLSDIRECTION & AREA DRAINED FLows NORTH AND NORTH EAST.MOUTH MINNESOTA RIVER SEC 35 T 113N R 35W TWP REDWOOD FALLSName Origin
& Remarks:

6-19-41. A.A.F.

6.

NAME CROWS CREEK (stream) CO REDWOOD

1916 CURTISS-WEDGE HIST.

PRON _____ REF of RENVILLE CO, 123 (page)

OTHER NAMES _____

SOURCE COUNTY _____ MOUTH COUNTY _____ MILES _____

SOURCE _____ SEC _____ T _____ R _____ TWP _____

DIRECTION & AREA DRAINED _____

MOUTH _____ SEC _____ T 113 R 35 TWP _____

Name Origin & Remarks:

[INDIANS]

"CAUSES OF THE OUTBREAK"

"the old KAPOSA village of LITTLE CROW was on the south side of the Minnesota, a little west of a small stream called CROW'S CREEK, nearly opposite the present village of MORTON. xxy"

4/3-42 gartow

NAME FARIBAULT'S CREEK CO REDWOOD
 (stream)

Oct 12, 1912 Brown Co. Journal.

REF Annals 1393 G.V. JEHU.
 (page)

PRON _____
 OTHER NAMES _____

SOURCE COUNTY _____ MOUTH COUNTY REDWOOD MILES _____

SOURCE _____ SEC _____ T _____ R _____ TWP _____

DIRECTION & AREA DRAINED _____

MOUTH MINN. R. SEC _____ T 113 R 35 TWP _____

Name Origin

& Remarks: 'We started at sunrise and crossed the river at the agency on the ferry following the road to the top of the hill below Faribault's creek, where we stopped for a short rest. There the plans for attacking the Fort was given out by Little Crow.

Hall

6.

NAME

Ramsay Creek
(stream)

CO

Redwood

PRON

REF

Minchewski Geology of Minn.
(page) Vol. 195OTHER
NAMESSOURCE
COUNTY

Redwood

MOUTH
COUNTY

Redwood

MILES

SOURCE

Ramsay Lake

SEC

32

T

113N

R

36W

TWP

Dulhi

DIRECTION &
AREA DRAINED

Flows east into Minnesota River Sec. 31, T. 113N, R. 25W

MOUTH

Redwood River

SEC

31

T

113N

R

25W

TWP

Homer

Name Origin
& Remarks

NAME Ramsey Creek (stream) CO Redwood
 PLACE NAMES STUDY MAP No. 42
 REF County Map $\frac{9\frac{15}{16}'' \times 7\frac{5}{8}''}{(\text{page})}$

OTHER
 NAMES _____

SOURCE COUNTY Redwood MOUTH COUNTY Redwood MILES _____

SOURCE _____ SEC 9 T 12N R 37W TWP Sheldon

DIRECTION & AREA DRAINED flows N.E.

MOUTH Minnesota River SEC 29 T 11N R 35W TWP Honor
 Name Origin
 & Remarks:

12-19-40 Walter C. Smith

6. SOURCE MOUTH COUNTY
STREAM COUNTY COUNTY COUNTY REDWOOD *Vol. V* *V*

NAME RAMSEY CREEK REF M.H.S. quarterly *281*
(page)

PRON _____ MILES _____

OTHER NAMES _____

SOURCE _____ SEC _____ T _____ R _____ TWP _____

DIRECTION & AREA DRAINED _____

MOUTH Redwood River SEC _____ T 113 R 35 TWP _____

Description & Name Origin

"Ramsey State Park is located at the junction of Ramsey Creek and Redwood River."

JL
10-31-40

6. STREAM SOURCE COUNTY Murray MOUTH COUNTY Redwood COUNTY Redwood ^{10 X}
 NAME Redwood River ^{✓ X} REF Upham 453 ^{minn. Plat, A16}
M^cCauley Map Redwood ^(page) Murray ¹
 PRON _____ MILES _____
 OTHER NAMES _____
 SOURCE _____ SEC 20 ^X T 108 ^X R 43 ^X TWP Ellsborough
 DIRECTION & AREA DRAINED flows East north thru Underwood, Vesta, Sheridan, Redwood,
Delhi and Honner Twp.
 MOUTH Minn. river ^{✓ X} SEC 20 ^X T 113 ^X R 35 ^X TWP Honner ^X
 Description & Name Origin

R. H. H. H.

6.

NAME Redwood River CO Redwood

(stream)

PRON _____ REF Winchester's Geology of Minn.(page) Vol. 1, Pl. 5

OTHER NAMES _____

SOURCE COUNTY 7 MOUTH COUNTY Redwood MILES _____

SOURCE _____ SEC _____ T _____ R _____ TWP _____

DIRECTION & AREA DRAINED Enter from Lyon Co. in Sec. 19, T. 113 N. R. 39 W. Underwood River flowing east and northeast.MOUTH Minnesota River SEC 29 T 113 N R 35 W TWP SummerName Origin
& Remarks12.27-1940 Walter C. Hunt

6.

NAME REDWOOD RIVER CO REDWOOD
(stream)

PRON _____ REF ANDREAS 1874-P. 179
Atlas
(page) ^

OTHER NAMES _____

SOURCE COUNTY P MOUTH COUNTY REDWOOD MILES _____

SOURCE _____ P. _____ SEC _____ T _____ R _____ TWP _____

DIRECTION & AREA DRAINED Enters from Lyon county in sec. 18 T112N-R39W and

flows east

MOUTH MINNESOTA RIVER SEC 20 T 113N R 35W TWP _____

Name Origin

& Remarks:

6-25-41

A. Rasmussen

6.

Redwood

NAME REDWOOD-RIVER (stream) ----- CO PIPESTONE -----

1909-12 Report of Watersources

PRON ----- REF STATE-DRAINAGE-COMM. (page) 585

OTHER NAMES -----

SOURCE COUNTY PIPESTONE MOUTH COUNTY REDWOOD MILES -----

SOURCE ----- SEC ----- T 108N R 44W TWP -----

DIRECTION & AREA DRAINED Flow northeast and east -----

MOUTH MINNESOTA-RIVER SEC ----- T 113N R 35W TWP -----

Name Origin
& Remarks:

(Mississippi River Drainage)

2-21-41

ATPasmission

NAME REDWOOD RIVER (stream) CO REDWOOD

PRON _____ REF 1913 STD MAP REDWOOD CO
MINN MAP PUB Co. (page)

OTHER NAMES _____

SOURCE COUNTY 9 MOUTH COUNTY REDWOOD MILES _____

SOURCE _____ SEC _____ T _____ R _____ TWP _____

DIRECTION & AREA DRAINED ENTERS COY FROM LYON COY IN SEC. 18. T 112 R 39
TWP, OF UNDERWOOD AND FLOWS EAST AND NORTHEAST

MOUTH MINNESOTA RIVER SEC 20 T 119 R 35 TWP HONNER

Name Origin
& Remarks:

Jugalls 3/16/42

6.

NAME Redwood River
(stream)

CO Redwood

PLACE NAMES STUDY MAP No. 42

PRON _____

REF _____

County Map - $9\frac{15}{16}$ x $7\frac{5}{8}$
(page)

OTHER NAMES _____

SOURCE ?
COUNTY _____

MOUTH COUNTY Redwood

MILES _____

SOURCE ?

SEC _____

T _____

R _____

TWP _____

DIRECTION & AREA DRAINED

Center of Minnesota Co. Sec. 18 - 11 N. R 39 W. Underwood SW. flowing
northwest entering the Minnesota River

MOUTH Minnesota River

SEC 29

T 113 N.

R 35 W.

TWP Hanna

Name Origin
& Remarks:

11-19-40 Walter C. Hult

6.

NAME REDWOOD RIVER CO REDWOOD
 (stream) -----
 REF Mc Gill-Warner Co. Map
 PLACE NAMES STUDY MAP No 33
 (page)

OTHER NAMES -----

SOURCE COUNTY LINCOLN MOUTH COUNTY REDWOOD MILES -----

SOURCE Lake Benton SEC ----- T 110 R 45 TWP -----

DIRECTION & AREA DRAINED Flows N. E. Mouth in -

MOUTH Minnesota River SEC ----- T 113 R 35 TWP -----
 Name Origin
 & Remarks:

1-5-42 Dalgquist.

6. SOURCE MOUTH COUNTY
STREAM COUNTY COUNTY Redwood

XI

NAME REDWOOD RIVER REF M.H.S. Quarterly 378
VI. XI (page)

PRON _____ MILES _____

OTHER NAMES _____

SOURCE _____ SEC _____ T _____ R _____ TWP _____

DIRECTION & AREA DRAINED Flows east

MOUTH Minnesota River SEC 20 T 113 R 35 TWP

Description & Name Origin

" at least four traders had posts at the Lower Sioux Agency, near the mouth of the Redwood River in 1862. "

DL

6. SOURCE MOUTH COUNTY
COUNTY COUNTY COUNTY REDWOOD.

Vol. V

V

NAME REDWOOD RIVER REF M.H.S. Quarterly 249
(page)

PRON _____ MILES _____

OTHER NAMES [CHANSHAYAPE RIVER]

SOURCE _____ SEC _____ T _____ R _____ TWP _____

DIRECTION & AREA DRAINED _____

MOUTH Minnesota River SEC _____ T 113 R 35 TWP _____

Description & Name Origin

"the stream of the 'tree painted red'."

10.30-40

6. SOURCE COUNTY _____ MOUTH COUNTY REDWOOD COUNTY _____
STREAM _____

NAME REDWOOD RIVER REF Upham 454
(page)

PRON _____ MILES _____

OTHER NAMES _____

SOURCE _____ SEC _____ T _____ R _____ TWP _____

DIRECTION & AREA DRAINED _____

MOUTH Minnesota river SEC _____ T 113 R 35 TWP Honner

Description & Name Origin
it flows 1 1/2 miles in its gorge, at and near the Ramsey State Park and city of Redwood Falls, before it opens into the broad bottomland of the Minnesota valley, being quite unique in its grand and beautiful scenery.

5/24/40 Gust Henjum

6. SOURCE COUNTY MOUTH COUNTY COUNTY *Po Redwood*
STREAM COUNTY ~~Pipestone~~

NAME *Redwood river* REF *4 phase 419*
(page)

PRON _____ MILES _____

OTHER NAMES _____

SOURCE *Actna twp* SEC _____ T _____ R _____ TWP *Actna*

DIRECTION & AREA DRAINED _____

MOUTH *Minnesota River* SEC _____ T *113* R *35* TWP _____

Description & Name Origin

See Redwood county.

6.

STREAM SOURCE COUNTY SOUTH COUNTY
 Red Wood. BELTRAMI REDWOOD
 REF Pilgrimage 316
 (page)
 FROM LILLS
 OTHER NAMES name - GIANGAGAPPY WATPA. - "River of the Red Wood."
 SOURCE SEC T R TWP
 DIRECTION & AREA DRAINED

MINNESOTA RIVER SEC T 113 R 35 TWP

Description &
 Name Origin

This is no doubtedly the Red Wood River which flows through Red Wood County and empties into Minnesota just south of Red Wood Falls.

Morgan

6. STREAM SOURCE COUNTY MURRAY MOUTH COUNTY REDWOOD COUNTY REDWOOD

PLACE NAMES STUDY MAP No. 2

NAME REDWOOD RIVER REF Minn 1940 Hwy map (page) 1

PRON _____ MILES _____

OTHER NAMES _____

SOURCE _____ SEC T 108 N R 43 W TWP _____

DIRECTION & AREA DRAINED flowing north - east and north east into _____

MOUTH MINNESOTA RIVER SEC _____ T 113 N R 35 W TWP _____

Description & Name Origin

1/2/41 Schieck

1950 Census
Description 2

HOUSE ----- SEC 1 5 144

VIEW DIVIDED
DISTRICTS 9

SOURCE ----- SEC 1 5 144

INDEX
CLASS

HOUSE ----- FIFTH

VIEW ----- (200)

SOURCE

HOUSE
SOURCE

HOUSE
SOURCE

HOUSE

2609

6. SOURCE COUNTY ? MOUTH COUNTY REDWOOD COUNTY REDWOOD
STREAM COUNTY

NAME REDWOOD RIVER REF Upham 448-49
(page)

PRON [CHANSHAYAPI] Dakota name MILES

OTHER NAMES [TCHANSHAYAPI] by Nicolet

SOURCE SEC T R TWP ?

DIRECTION & AREA DRAINED Redwood Falls township in this county

MOUTH Minnesota river SEC T 113 R 35 TWP ~~Redwood Falls~~ ^{Honner}

Description & Name Origin Keating and Featherstonhaugh each gave both the Dakota and English names of this river; and the latter traveler expressly defined their meaning, as follows: "This red wood is a particular sort of willow with tan under bark of reddish colour, which the Indians dry and smoke. When mixed with tobacco, it makes what they call kinnee kinnick, and is much less offensive than common tobacco. The inner bark of two Cornus species, C. sericea, the silky cornel, and C. stolonifera, the red-osier dogwood, were used by the Indians, both the Sioux and the Ojibways, to mix with their tobacco for smoking. The Algonquian word, kinnickinnick, for such addition to the tobacco, in-

12.

Sheet No.

NAME REDWOOD RIVER Co REDWOOD :
 Form No. 6 Classification Stream Ref Upham 548-449 :
 (page) 2

cluded also the leaves of the bearberry and leaves of sumach, gathered when they turn red in the autumn, which were similarly used.

Cornus sericea is frequent throughout Minnesota, excepting far northward; and *C. stolonifera* abounds through the north half of this state, and is common southward to Winona, Mower, and Blue Earth Counties, but its southward geographic range scarcely reaches into Iowa. Dr. C. C. Parry stated that the bark of the former species, wherever it is found, is preferred for use as kinnikinnick; and that the bark of the latter is commonly substituted for it by the Indians about Lake Superior.

It has been supposed also that the Dakota name of the Redwood river alludes to the red cedar trees on its bluffs at Redwood Falls, or to trees there marked by spots of red paint for guidance of a war party at some time during the ancient warfare between the Ajilways and the Sioux for ownership of this region, as told in a Sioux legend to early white settlers (History of this County, 1916, p. 613-14). Either of these alternative suggestions has seemed to many of the settlers more probable than the testimony for the kinnikinnick, which was received from an earlier and more intimate knowledge of the Dakota people and their language. Chan, as a Dakota word, may mean a tree or any woody shrub, being a more general word than wood in our language, which in its most common use is applied only to trees.

But two or even all three of these reasons for the naming of the river may be
 -over-

included together as each contributing to its origin, namely, the Simiikinick, the red cedars, and also painted trees. In support of the third as a part of the origin, we should quote from Beltrami who was here in 1843, accompanying Major Long's expedition, for he wrote that the Redwood river was "so called from a tree which the savages paint red every year and for which they have a peculiar veneration." (Beltrami's Pilgrimage, vol. II, p. 316.)

5/21/40 Gus Bergum

6.

STREAM

SOURCE
COUNTYMOUTH
COUNTY

COUNTY

REDWOOD(?)

NAME

[CHANSHAYAPE WATAPA]

REF

M.H.S. Quarter 1/4 249
(page)

Vol. II

V

PRON

MILES

OTHER
NAMES

REDWOOD RIVER

SOURCE

SEC

T

R

TWP

DIRECTION &
AREA DRAINED

MOUTH

Minnesota River

SEC

T

113

R

35

TWP

Description &
Name Origin

" The stream of the "tree painted red"

10-20-40

DR

6. STREAM SOURCE COUNTY ? MOUTH COUNTY REDWOOD COUNTY

NAME [CHANSHAYAPI] REF Upham 448-49 (page)

PRON _____ MILES _____

OTHER NAMES REDWOOD RIVER [TCHANSHAYAPI] by Nicollet

SOURCE _____ SEC _____ T _____ R _____ TWP _____

DIRECTION & AREA DRAINED Redwood Falls township in this county

MOUTH Minnesota river SEC _____ T 113 R 35 TWP ~~Redwood Falls~~ ^{Honover}

Description & Name Origin Prof. A. W. Williamson wrote of this name: "Chanshayapi; - chan, wood; sha, red; ayapi, are on; Redwood river; so called by the Dakotas on account of the abundance of a straight slender bush with red bark, which they scraped off and smoked, usually mixed with tobacco."

.... Chan, a Dakota word, may mean a tree or any woody shrub, being a more general word than wood in our language, which in its most common use is applied only to trees.

5/24/40 Gus Henning

6. SOURCE COUNTY ? MOUTH COUNTY REDWOOD COUNTY

NAME [TCHANSHAYAPI] REF *Alpham 448-49*
(page)

PRON _____ MILES _____

OTHER NAMES REDWOOD RIVER [CHANSHAYAPI]

SOURCE _____ SEC _____ T _____ R _____ TWP _____

DIRECTION & AREA DRAINED *Redwood Falls township in this County*

MOUTH *Minnesota river* SEC _____ T *113* R *35* TWP *Honner*
~~Redwood Falls~~

Description & Name Origin *Spelled as above by McCollet*

5/22/40 Gus Hengeman

6. SOURCE COUNTY _____ MOUTH COUNTY _____ COUNTY REDWOOD

NAME CHAN'SHA YAPI REF Bryd, Indian names (page) 7

PRON _____ MILES _____

OTHER NAMES _____

SOURCE _____ SEC _____ T _____ R _____ TWP _____

DIRECTION & AREA DRAINED _____

MOUTH Minnesota River SEC _____ T 113 R 35 TWP 4
Description & Name Origin i.e.; "red wood" literally a foot painted red; the name of a western tributary of the Minnesota river.

6/27 Longway

NAME

?

(stream)

CO

REDWOOD

163

1919 37D MAP REDWOOD CO.

PRON

REF

MINN MAP PUB CO

(page)

OTHER NAMES

SOURCE COUNTY

REDWOOD

MOUTH COUNTY

REDWOOD

MILES

SOURCE

SEC

9

T

112

R

35

TWP

PAXIAN

DIRECTION & AREA DRAINED

Flows N.E.-S.E. AND NORTH.

MOUTH

MINNESOTA RIVER

SEC

36

T

113

R

35

TWP

HONNER

Name Origin & Remarks:

Jugala 3/16/42

8. ARTIFICIAL
FEATURE FERRY co REDWOOD 80

NAME PPP REF MINN-9-CENT-V-9-161
(page)

PRON _____ AREA & AT THE RED WOOD CROSSING
DIMENS _____

OTHER NAMES _____ EST _____

EXACT SITE _____ T 113 R 35 TWP _____

GEN
LOC AT THE RED WOOD CROSSING OF THE MINNESOTA RIVER
Description &
Name Origin

Ingalb 4/10/40

T113-R36

6.

STREAM

SOURCE
COUNTY

Redwood

MOUTH
COUNTY

Redwood

COUNTY

Redwood Co. Plat, 1898; 1914

NAME

RAMSEY CREEK

REF

Wigham 453
MS County map Redwood 2 (page)

PRON

MILES

OTHER
NAMES

SOURCE

Ramsley lake

SEC

32

T

113

R

36

TWP

Delhi

DIRECTION &
AREA DRAINED

flows East

MOUTH

Redwood river

SEC

36

T

113

R

36

TWP

Delhi

Description &
Name Origin

Named in honor of Gov. Alexander Ramsey.

B. K. Kewen

6.

NAME RAMSEY CREEK (stream) CO REDWOOD
Atlas

PRON _____ REF ANDREAS 1874 179
^ (page)

OTHER NAMES _____

SOURCE COUNTY REDWOOD MOUTH COUNTY REDWOOD MILES _____

SOURCE RAMSEY LAKE SEC 32 T 113N R 36W TWP REDWOOD FALLS

DIRECTION & AREA DRAINED FLOWS EAST.

MOUTH REDWOOD RIVER SEC 36 T 113N R 36W TWP REDWOOD FALLS

Name Origin & Remarks:

6-19-41, A.A.F.

6. SOURCE MOUTH
COUNTY REDWOOD COUNTY REDWOOD COUNTY REDWOOD
STREAM

NAME RAMSEY CREEK REF UPHAM 453
(page)

FROM _____ MILES _____

OTHER NAMES _____

SOURCE RAMSEY LAKE SEC _____ T _____ R _____ TWP Delhi

DIRECTION & AREA DRAINED flowing from the south edge of Delhi

MOUTH REDWOOD RIVER SEC _____ T 113 R 36 TWP Delhi ?

Description &

Name Origin

"named in honor of Governor Alexander Ramsey;"

5/24/40
Gustav Hennig

6. SOURCE COUNTY Redwood MOUTH COUNTY Redwood COUNTY Redwood Redwood Co. Plat 11898

NAME Rice Creek REF Upham 453
McCarty map Redwood (page)

PRON _____ MILES _____

OTHER NAMES UNNAMED

SOURCE SW 1/4 & NE 1/4 SEC 18 T 113 R 36 TWP Delhi

DIRECTION & AREA DRAINED flows N. E

MOUTH Minn. river SEC 4 T 113 R 36 TWP Delhi

Description &
Name Origin

W. H. Lewis

6. STREAM SOURCE COUNTY MOUTH COUNTY REDWOOD

NAME RICE CREEK REF MINN-S-CENT V-2-274
(page)

PRON _____ MILES _____

OTHER NAMES _____

SOURCE _____ SEC _____ T _____ R _____ TWP _____

DIRECTION & AREA DRAINED _____

MOUTH Minnesota River SEC _____ T 113 R 36 TWP _____

Description & Name Origin A number of Indians, chiefly of Shakopee's band, who had become dissatisfied with conditions on their reservations, and had crossed to the north side of the little stream called Rice Creek, above the mouth of the Redwood, and nearly opposite Shakopee's village, had established a village of their own.

Jurgals 4/14/10

6.

SOURCE COUNTY REDWOOD MOUTH COUNTY REDWOOD COUNTY REDWOOD
 STREAM COUNTY REDWOOD COUNTY REDWOOD COUNTY REDWOOD
 NAME RICE CREEK REF UPHAM 453
 (page)
 PRON _____ MILES _____
 OTHER NAMES _____
 SOURCE _____ SEC _____ T _____ R _____ TWP DE ?
 DIRECTION & AREA DRAINED Delhi township
 MOUTH MINNESOTA RIVER SEC _____ T 113 R 36 TWP Delhi
 Description & Name Origin

5/23/40

Gustav Hennings

6.

NAME _____ (stream) _____ ? _____ CO REDWOOD _____

PRON _____ REF ANDREAS 1874 179 _____ Atlas
 (page)

OTHER NAMES _____

SOURCE _____ MOUTH _____
 COUNTY REDWOOD COUNTY REDWOOD MILES _____

SOURCE _____ SEC 18 T 113N R 36W TWP REDWOOD FALLS

DIRECTION & AREA DRAINED FLows N.E. _____

MOUTH MINNESOTA RIVER _____ SEC 4 T 113N R 36W TWP REDWOOD FALLS

Name Origin
& Remarks:

6-19-41. A.D.F.

6.

NAME 7
(stream) CO RedwoodPRON _____ REF Winchester's Geology of Minn. Vol 1-Pl 75
(page) 4

OTHER NAMES _____

SOURCE COUNTY Redwood MOUTH COUNTY Redwood MILES _____SOURCE 7 SEC 18 T 113N R 36W TWP DelhiDIRECTION & AREA DRAINED Flows northeast, empty into Minnesota RiverMOUTH Minnesota River SEC 4 T 113N R 36W TWP Delhi
Name Origin
& Remarks12-27-1940 Walter O. Huch

6. ARTIFICIAL
FEATURE old gold mine Co Redwood County

NAME ??? REF Files of Writers' Project - Redwood Co.
(page)

PRON AREA &
DIMENS

OTHER NAMES EST

EXACT
SITE Near NE corner of Sec. 5 T 113 N R 36 W TWP Delhi

GEN
LOC About 2 miles N of Delhi village

Description &

Name Origin

See Gold Mine Lake as recounted in Virginia Stafford's column in Mpls Star-Journal of about May 24, 1940. A map sent in by a Redwood county worker has a written-in notation, showing an "old gold mine" which is probably the same one referred to in Miss Stafford's column.

NAME ? (stream) CO REDWOOD 150

PRON _____ REF 1913 STD MAP REDWOOD CO
MINN MAP PUB Co
(page)

OTHER NAMES _____

SOURCE COUNTY REDWOOD MOUTH COUNTY REDWOOD MILES _____

SOURCE RAMSEY LAKE SEC 32 T 119 R 36 TWP DELHI

DIRECTION & AREA DRAINED FLows - EAST

MOUTH REDWOOD RIVER SEC 36 T 119 R 36 TWP DELHI

Name Origin
& Remarks:

Jugally 3/16/42

NAME P. (stream) CO REDWOOD
1913 STD MAP REDWOOD Co.
PRON _____ REF MINN MAP PUB Co.
(page)

OTHER
NAMES _____

SOURCE COUNTY REDWOOD MOUTH COUNTY REDWOOD MILES _____

SOURCE _____ SEC 18 T 113 R 36 TWP DELHI

DIRECTION & AREA DRAINED Flows North and Northeast

MOUTH MINNESOTA RIVER SEC 4 T 113 R 36 TWP DELHI
Name Origin
& Remarks:

Syngalla 9/14/42

T113-R37

Approved name

Name in use Unnamed Lake

Pronunciation

Feature named Lake

County Redwood

Location T.113 N.,R.37 W.,sec.8,17. Kintire Township.

Names

Comments

McCauley: Unnamed. Dry. Meandered.

Lake Gaz: Unnamed. 168.24 acres.

Winchell,1:pl.25: Unnamed.

Andreas: Unnamed.

Co.atlas,1898: Unnamed.

Approved name

Name in use **Unnamed Lake**

Pronunciation

Feature named **Lake**

County **Redwood**

Location **T.113 N.,R.37 W.,sec.9,16. Kintire Township.**

Names

Comments

**McCauley: Swamp.
Co.atlas,1898: Unnamed.**

Approved name

Name in use **Unnamed**

Pronunciation

Feature named **Lake**

County **Redwood**

Location **T.113 N.,R.37 W.,sec.10,15. Kintire Township.**

Names

Comments

McCauley: Unnamed. Swamp.

Co.atlas,1898: Unnamed.

Approved name

Name in use **Unnamed Lake**

Pronunciation

Feature named **Lake**

County **Redwood**

Location **T.113 N.,R.37 W.,sed.21,28. Kintire Township.**

Names

Comments

McCauley: Swamp.
Co.atlas,1898: Unnamed.

Approved name

Name in use Unnamed Lake

Pronunciation

Feature named Lake

County Redwood

Location T.113 N.,R.37 W.,sec.22,27. Kintire Township.

Names

Comments

McCauley: Unnamed. Dry. Meandered.

Lake Gaz: 157.28 acres. Unnamed.

Winchell,1:pl.25: Unnamed.

Andreas: Unnamed.

Co.atlas,1898: Unnamed.

Co.map,1913: Unnamed.

T114-R36&37

6. SOURCE MOUTH
STREAM COUNTY REDWOOD COUNTY REDWOOD COUNTY REDWOOD

NAME No Name given REF Redwood Co. Plat Book, 1898
1-19
(page)

PRON _____ MILES _____

OTHER NAMES _____

SOURCE NE 1/4 OF SE 1/4 SEC 34 T 114 N R 37 W TWP SWEDES FOREST

DIRECTION & AREA DRAINED Flows North through Sec 34-35-26-23.

MOUTH MINNESOTA RIVER SEC 23 T 114 N R 37 W TWP SWEDES FOREST

Description &
Name Origin

Robert Johnson
6/5/40

6. SOURCE MOUTH
COUNTY REDWOOD COUNTY REDWOOD COUNTY REDWOOD

NAME No Name given REF Redwood Co. Plat Book, 1898
1-19
(page)

PRON _____ MILES _____

OTHER NAMES _____

SOURCE NW 1/4 OF NE 1/4 SEC 30 T 114 N R 37 W TWP SWEDES FOREST

DIRECTION & AREA DRAINED Flows N.E. through Sec 30-20-21.

MOUTH MINNESOTA RIVER SEC 21 T 114 N R 37 W TWP SWEDES FOREST
Description &
Name Origin

Reuben Johnson
6/5/40

6.

STREAM SOURCE COUNTY REDWOOD MOUTH COUNTY REDWOOD COUNTY REDWOOD

NAME BIG SPRING CREEK REF UPHAM 453
(page)

PRON _____ MILES _____

OTHER NAMES _____

SOURCE _____ SEC _____ T _____ R _____ TWP SWED? FOREST

DIRECTION & AREA DRAINED flows through Swede's Forest township

MOUTH MINNESOTA RIVER SEC _____ T 114 R 37 TWP Swede's Forest
Description & Name Origin

*5/23/40
Gustav Henjum*

6.

NAME Boiling Spring (stream) CO Redwood of Minn.

PRON _____ REF Winchell's Geology, Vol. 1 - Plate
(page)

OTHER NAMES _____

SOURCE COUNTY Redwood MOUTH COUNTY Redwood MILES _____

SOURCE 7 SEC 30 T 114N R 37W TWP Judith Forest

DIRECTION & AREA DRAINED Flows northwest into Minnesota River

MOUTH Minnesota River SEC 21 T 114N R 37W TWP Judith Forest

Name Origin
& Remarks

12-27-40 Walter C. Throck

6.

NAME Boiling Spring Creek (stream) CO REDWOOD

PRON _____ REF ANDREAS 1874 Atlas 179
↑ (page)

OTHER NAMES _____

SOURCE COUNTY REDWOOD MOUTH COUNTY REDWOOD MILES _____

SOURCE Boiling Spring SEC 30 T 114 N R 37 W TWP SWEDES FOREST

DIRECTION & AREA DRAINED Flows N.E.

MOUTH MINNESOTA RIVER SEC 21 T 114 N R 37 W TWP SWEDES FOREST

Name Origin & Remarks:

6-19-41. D.A.F.

6. SOURCE COUNTY _____ MOUTH COUNTY _____ COUNTY Redwood

NAME Boiling Spring Creek

Eddy 39
REF Lake Survey 3-17 (N.D.)
T (page)

FROM Echo Quadrangle

MILES _____

OTHER NAMES _____

SOURCE _____ SEC _____ T _____ R _____ TWP _____

DIRECTION & AREA DRAINED _____

MOUTH Minnesota River SEC 21 T 114 R 37 TWP _____

Description & Name Origin Near Belview in Twp. 114 Range 37, section 30.

1/14/41

Prc

8.
NAME ? (stream) CO REDWOOD
1913 STD MAP REDWOOD CO.,
PRON _____ REF MINN MAP PUB Co
(page)
OTHER
NAMES _____
SOURCE COUNTY REDWOOD MOUTH COUNTY REDWOOD MILES _____
SOURCE _____ SEC 30 T 114 R 37 TWP SWEDES FOREST
DIRECTION & AREA DRAINED Flows N.E. AND EAST
MOUTH MINNESOTA RIVER SEC 21 T 114 R 37 TWP SWEDES FOREST
Name Origin
& Remarks:

Lugalla 3/14/42

Miscellane.

4.

VILLAGE - INDIAN

Co

Redwood

McLauday Map Redwood 2

NAME

[Little Crow's village]

REF

Upham 453

(page)

PRON

PO

HIST

OTHER NAMES

CO

ST?

EXACT SITE

T

R

TWP

GEN LOC

Beside Crow Creek

FIRST SETTLED

PLAT

INCORP

Description & Name Origin

Was here after the removal from the Mississippi till the time of the Sioux outbreak in 1862. The Village of the Sioux chief Little Crow. Not on map

B. Keena

4.

VILLAGE

Co. REDWOOD

NAME JOE BROWN'S TRADING POST REF MINN. 3-CENT V. 9. P 264
(page)

PRON _____ PO HIST _____

OTHER NAMES _____ CO ST? _____

EXACT SITE _____ T 113 R 35 TWP _____

GEN LOC HEAD OF REDWOOD RIVER FIRST SETTLED _____

PLAT _____ INCORP _____
Description &
Name Origin

Jurgalls 5/14/40

4.

NAME ----- CAMP POPE ----- CO Redwood -----
 (village) ----- St. Paul Dispatch, Nov. 6, 1875, p3, col. 1-2
 Article by T.M. Newson
 PRON ----- REF ----- (page) -----
 OTHER NAMES ----- PO ----- HIST -----
 EXACT SITE ----- T 13 ----- R 36 ----- TWP -----
 GEN ----- CO -----
 LOC ----- ST? -----
 FIRST SETTLED ----- PLAT ----- INCORP -----

Name Origin "In the spring of 1863 I was stationed at Camp Pope, above Fort
 & Remarks: Ridgely, on the Minnesota river, in the double capacity of U.S.
 Commissary and Quartermaster. This was after the terrible Indian massacre . . . and the
 Government had organized a command of soldiers under Gen. Sibley to pursue the hostile
 Sioux, reclaim the white prisoners then in their possession, kill the enemy, if possible,
 but at any rate drive them to Devil's Lake, where Gen. Pope had arranged to intercept them
 by the soldiers under Gen. Sibley's command, and thereby annihilate them. Gen. Sibley
 performed his part of the programme, and more too, for he drove them across the Missouri
 river, but Sully failed to come to time, and the Indians escaped.

Camp Pope was situated above Little Crow's village, where the chief of this name had
 (over)

resided, and was in the immediate neighborhood of where the Indian war was inaugurated, for it was Little Crow himself who marshalled his young warriors to battle, and who was responsible for the horrible butcheries of the whites the previous year. The LOCATION OF THE CAMP WAS CHOSEN BY MAHOR MCLAREN, now U. S. Marshall, AND IT WAS NAMED IN HONOR OF GEN. POPE. It was located some distance from the Minnesota river, overlooked by a ridge of bluffs, with drift granite boulders on the right, and a very pretty valley stretching off up toward Yellow Medicine, the former Indian Agency. It was devoid of trees and seemed admirably adapted to the purposes for which it was chosen, with one exception. On the right of the camp looking down towards the Minnesota river, was a thick clump of bushes, and I remember expressing fears, when the camp was selected, that the Indians might, under cover of these bushes, especially after the leaves came out, make an attack upon it, but men of more Indian experience than myself thought, by throwing out a guard in that direction all surprise could be anticipated, so the camp soon became a young city of bustling life and activity. At last, in June, 1863, the entire command, comprising four thousand soldiers, with all the necessary essentials for a successful campaign, set out on its journey, and winding up the valley already indicated, and passing over the bluff, made an imposing scene. [describes further on a night incident involving firing by half-breed sentry at a dog; this dog later, it seems, proved to be a spying Indian, etc., the plan of Little Crow being to destroy the camp after departure of main body of troops, an event forestalled a few days later with Little Crow's death near Hutchinson.]

9. PARK CAMP (Historic) Co REDWOOD

NAME CAMP POPE REF MINN-S. CENT. V-9-411
(page) 412

PRON _____ AREA & DIMENS _____

OTHER NAMES _____ EST 1863

EXACT SITE _____ T 113 R 35 TWP _____

GEN LOC NEAR THE MOUTH OF THE REDWOOD RIVER

Description & Name Origin *As before stated, the remnant of Little Crow's followers, who had been reinforced by large bodies of the Upper Sioux, were rendezvoused at Devils Lake, in Dakota Territory. An expedition against them was devised by General Pope, to be commanded by General Sibley; it was to assemble near the mouth of the Red Wood River, and on*
one

June 7, 1863, General Sibley arrived at the point of
departure. The rendezvous was named in honor of the
Commanding general Camp Pope.

Jaygalls 4/22/40

GENERAL SIBLEY

FROM

OTHER
NAMES

TEST

EXACT
TITLE

GEN
COL

Don't know
Name Origin

NAME BARTON Township CO REDWOOD
(township)

PRON _____ REF ANDREAS 1874 Atlas 179
(page)

OTHER NAMES _____ T 109N R 38W

GEN _____ FIRST SETTLED _____
LOC SOUTH PART OF COUNTY

ORGAN- IZED _____
Name Origin _____
& Remarks: _____

~~(? T.No 109 HAS NO INDICATION)~~

This is the only slip for this

4.

VILLAGE - INDIAN

Co

Redwood

McCauley Map Redwood ✓

NAME

[BIG EAGLE'S village]

REF

Upham #53

(page)

PRON

PO

HIST

OTHER

NAMES

CO

ST?

EXACT

SITE

T

R

TWP

GEN

LOC

Beside Crow Creek

FIRST

SETTLED

PLAT

INCORP

Description &
Name Origin

Was here after the removal from the Mississippi
till the time of the Sioux outbreak in 1862.

The Village of the Sioux Chief Big Eagle

• Not on map

W. H. Keenan

4.

VILLAGE

Co

Redwood

212

NAME EAST REDWOOD FALLS

REF

MINN-S-CENT V-H-986
(page)

PROG

PO

MIST

OTHER

NALES

EXACT

SITE

T

113

112

R

35

TWP

GEN

LOC

FIRST

SETTLED

PLAT

Description &

Name Origin

INCORP

Ingalls 7/20

7. NATURAL FEATURE RAPIDS Co. REDWOOD

Geol. of Minn.

NAME PATTERSON'S RAPIDS REF Winchells, vol I
(page) 587

PRON _____ AREA & DIMENS _____

OTHER NAMES _____

EXACT SITE ? T L14 N R 07 W TWP SWEDEN'S FOREST

GEN LOC In Minn. River. "at the north side of Sweden's Forest" twp.
Description & Name Origin at this point the river "has a considerable descent, probably amounting in all to 25 feet, in a succession of rapids... along a distance of about 7 miles..."

6-10-41 E. Kavanaugh

ITEM 189, Creamer.

7.

NATURAL
FEATURE

falls

Co REDWOOD

NAME

RAMSEY FALLS ?

REF

Upham 454

(page)

PRON

AREA &
DIMENS"descending nearly
fifty feet"OTHER
NAMESEXACT
SITE

T

113

R

36

TWP

Redwood Falls

GEN
LOC

falls of Ramsey creek in Ramsay State Park

Description &
Name Origin

5/24/40

Gus Henzinger

7.

NATURAL
FEATURE

Falls

Co

Redwood

NAME

Falls of the Redwood River

REF

McCaulby map Redwood r

Upham 451

(page)

AREA &
DIMENS

PRON

OTHER
NAMESEXACT
SITE

T

R

TWP

GEN
LOC

Near Redwood Falls Town.

Description &
Name Origin

The falls descend about 140 feet by vertical falls and by rapids in its last 3 miles. The greater part of this descent takes place in a picturesque gorge close below the city area of Redwood Falls, within a distance of less than 1/2 mile.

• NW shows on map

W. H. K. S. A. N.

7. NATURAL FEATURE FALLS Co. REDWOOD

Geol. of Minn.

NAME REDWOOD FALLS REF Winchells vol I
(page) 587

PRON _____ AREA & DIMENS _____

OTHER NAMES _____

EXACT SITE 2 T 113 R 35 TWP 7

GEN LOC In Redwood River, below Redwood Falls village.
Description & Name Origin

6-10-41 E. Keweenaw D

7.

NATURAL
FEATURE

FALLS

Co

Redwood

NAME

Redwood Falls

REF

St. Paul Daily Press
P. 2 - col. 2 Aug 19, 1865
(page)

PRON

AREA &
DIMENSOTHER
NAMESEXACT
SITE

T 112 R 36 TWP

GEN
LOC

In the Village of Red Wood Falls

Description &
Name Origin

The falls are thirty feet perpendicular over a solid ledge of granite. xxx. In a distance of five hundred and sixty yards there is a fall of one hundred and two feet. The river is narrow, but the scenery is wild and romantic. xxxi "

4/4/41

Hagen

2579

John

NOV 19 1901

TO
BY

DATE
PRICE

NUMBER
CASH

NAME

INITIALS

2401

7. ✓ NATURAL
FEATURE

FALLS

Co

Red Wood

NAME

Red Wood Falls

REF

Minns Tribune, Annals

p. 2-4

Ms. 28, 1868

(page)

PRON

AREA &
DIMENS

OTHER
NAMES

EXACT
SITE

T 11² R 36 TWP

GEN
LOG

Near the junction of the Red and Minnesota Rivers

Description &
Name Origin

A village of the same name has sprung up here.

Trilling

Hagen

731

Broms

DATE ORDERED
DESCRIPTION

QTY
QTY

PRICE
EXT

1

8

125

TOTAL
GROSS

NET

AMOUNT
PAID

BALANCE

DATE

(10/10)

AMOUNT
PAID

CO.

4.

VILLAGE - INDIAN

Co Redwood

NAME [WACOUTA's village]

REF Npham 453
McCauley Map Redwood (page)

PO
HIST

PRON

OTHER
NAMES

CO
ST?

EXACT
SITE

T R TWP

GEN^o
LOC Adjoined Wabasha Creek

FIRST
SETTLED

PLAT

INCORP

Description &
Name Origin

The Village of the Sioux chief Wacouta.

Not on map

W. H. Lewis

4. VILLAGE - INDIAN Co Redwood

NAME [WABASHA'S village] REF Upham 453
McQuay Map Redwood (page)

PRON PO HIST

OTHER NAMES CO ST?

EXACT SITE T R TWP

GEN^o LOC Adjoined Wabasha Creek FIRST SETTLED

PLAT INCORP

Description & Name Origin • The village of the Sioux chief Wabasha.

• Not on map

W. H. Keenan

4.

NAME Sioux Reservation CO Redwood
(village)PRON _____ REF Minn. Hist. Coll. Vol. 14, p. 161
(page)

OTHER NAMES _____ PO HIST _____

EXACT SITE _____ T 112 R 34 TWP _____

GEN LOC _____ CO ST? _____

FIRST SETTLED _____ PLAT _____ INCORP _____

Name Origin
& Remarks:

Darling, A. B., farmer, born in Franklin county, Vt., Jan. 26, 1824; was graduated at Bakersfield Academy in 1844; came to Minnesota in 1854; and the next year conducted the government survey of the Sioux Reservation, west of Fort Ridgely, dividing it into townships. In 1880 he settled on a farm at Clear Lake.

9. PARK Indian reservation Co Redwood

NAME Sioux Reservation ANNALS - St. Paul Daily Press, REF August 28, 1868 (page)

PRON AREA & DIMENS

OTHER NAMES EST

EXACT SITE T 112 R 34 TWP

GEN LOC "... but a few miles from the Minnesota river. . . ."

Description & Name Origin "LARGE PURCHASE OF WHEAT LANDS. ANOTHER MAMOTH FARMING SCHEME. . . . Commodore Wm. F. Davidson, . . . has recently made a purchase of what is known as the Sioux Reservation, in Redwood county. He has entered seventeen thousand acres of excellent wheat lands, and next year he contemplates breaking extensively on this tract. . . ."

04/15/40

Franz-Jehu - 307B

RECEIVED BY THE OFFICE OF THE DIRECTOR OF THE BUREAU OF INVESTIGATION
 UNITED STATES DEPARTMENT OF JUSTICE
 APR 15 1940
 FROM: SAC, NEW YORK
 TO: SAC, NEW YORK
 SUBJECT: [Illegible]

SIZE ----- 4 1 3MB

PAGES ----- 1

BY: [Illegible] DIRECTOR

DATE: [Illegible] (1940)

BY: [Illegible]

9.

PARK

MONUMENT

Co

Redwood Co (Renville?)

NAME

REDWOOD FERRY MONUMENT

REF. M.H.S.

Quarterly

Vol. XI

29

XI

(page)

AREA &
DIMENS

PRON

OTHER
NAMES

EST

EXACT
SITE

T 113 R 35 TWP

GEN
LOCDescription &
Name Origin

"This monument, which marks the place where Captain Marsh and his men met disaster on Aug. 18, 1862, is on a site that was then accessible because the road from Fort Ridgely to the Sioux agency crossed the Minnesota River there. Now, however, it is far from the beaten path, on low ground that is occasionally flooded, and the monument is surrounded by underbrush." Of

4.

NAME

NETTIEWYNNNT
(village) ?

CO

~~LYON~~ Redwood

PRON

REK

Tracy Headlight - Aard - 11-15-40
(page)

OTHER
NAMES

PO
HIST

EXACT
SITE

T 110 R 39 TWP

GEN
LOC

CO
ST?

FIRST
SETTLED

PLAT

INCRP

Name Origin
& Remarks:

Did he hold services here?

Rev. J. Wm Rositer

Tracy, Minn.

11.
MISCELLANEOUS

LARGE FARM

Co REDWOOD

MUN _____

NAME

NETTIEWYNNNT FARM

REF

UPHAM

454

(page)

PRON _____

EST _____

OTHER
NAMES

GEN adjoins nettiewynnnt lake and
LOC extends more than 2 miles south.

EXACT
SITE

T 110 R 39 TWP GALES ?

Description & Name Origin "contains about 3,000 acres"

bearing the fanciful name as noted above

5/24/40

Gustav Henjum

Faint text at top left, possibly a header or title.

Faint text below the first section, possibly a sub-header.

DESCRIPTION

TYPE
NAME

Faint text in the middle section, possibly a date or code.

TYPE
NAME

Faint text in the middle section, possibly a date or code.

TYPE

Faint text in the middle section, possibly a date or code.

TYPE

Faint text in the middle section, possibly a date or code.

(to be)

DESCRIPTION

TYPE

4.

VILLAGE

Co

Redwood

M^cCauley Map Redwood 2

NAME

[LOWER SIOUX AGENCY]

REF

Upshaw 450

(page)

PRON

PO

HIST

OTHER
NAMES

CO

ST?

EXACT
SITE

N.W. 1/4 Sec. 8

T

R

TWP

Sherman

GEN
LOCon the southern bluff of the
Minnesota river.FIRST
SETTLED

Established 1853-4

PLAT

INCORP

Description &
Name Origin

Had several government buildings and became a considerable village before its abandonment on account of the Sioux outbreak and Massacre, Aug. 18, 1862.

• Not on map

W. Sherman

NAME LOWER SIOUX AGENCY CO REDWOOD
 (village) ??

PRON _____ REF ANDREAS 1874 Atlas _____ 179
 (page)

OTHER NAMES _____ PO _____
 HIST _____

EXACT SITE SEC ? T 112 N R 34 W TWP SHERMAN

GEN _____ CO _____
 LOC _____ ST ? _____

FIRST SETTLED _____ PLAT _____ INCORP _____

Name Origin
 & Remarks:

(? AS TO LAND OR AGENCY)

11.

MISCELLANEOUS

COUNTY

Co REDWOOD

MUN

Chap. LXXXIII

NAME

REDWOOD

REF 5th Session Genl Laws 202 VR 1873
(page)

PRON

EST

OTHER
NAMES

GEN
LOC

EXACT
SITE

T

R

TWP

Description &
Name Origin

Act approved March 10, 1873 to attach the
county of Lyon to the county of Redwood
for judicial purposes effective with
passage

2/11/41 F. Biernoff

11.

MISCELLANEOUS

County

Co Redwood

MUN

NAME

Redwood

REF

7th session 1865 138
chap 71 (page)

PRON

EST

OTHER NAMES

GEN LOC

EXACT SITE

T R TWP

Description &
Name Origin

Act defines new boundaries &
declares Redwood Co organized
Febry 23, 1865, Redwood Falls temporary
Co Seat.

11. CO Red Wood

MISCELLANEOUS County MUN

NAME Red Wood REF Manhat's Simplicity Record
Main Census P. 27 Feb. 6, 1862
(page)

PRON ----- EST -----

OTHER NAMES ----- GEN
----- LOC -----

EXACT SITE ----- T ----- R ----- TWP -----

Description &
Name Origin:

A new county styled Red Wood has
been created by the Legislature, somewhere up
in the Sioux Country.

11. 7/27/41

Hager
CO

100 John

Handwritten notes at the top left of the page.

STATE
EXVGL

A

B

345

WVGL
GLEN

100
311

WVGL

345

(100)

WVGL

345

WVGL

345

11.
MISCELLANEOUS

COUNTY

Co. Redwood

MUN

NAME

[Redwood County]

REF

New Ulm Plain Dealer
Min. Assnals P. 7-1 Dec. 29, 1871
(Page)

PRON

EST

OTHER
NAMES

Yellow Medicine County

GEN
LOCEXACT
SITE

T

R

TWP

Description &
Name Origin

at the last election the people of Redwood
County voted in favor of dividing that County into
two, the division to be called Yellow Medicine County.

9/29/77

Hagm

11.
MISCELLANEOUS

County

Co

MUN

NAME

Redwood

REF

Stennett

29
(page)

PRON

EST

OTHER
NAMES

GEN
LOC

EXACT
SITE

T

R

TWP

Description &
Name Origin

"The Indian name (Dakota-Sioux) for "the cornel"
(a species of cornus) a bush plentiful on Redwood River.

County seat, Redwood Falls; named from the county name added to
the word "falls."

11/30/44

Jay Aberneth

11.
MISCELLANEOUS

COUNTY

Co REDWOOD

MUN

5

NAME

REDWOOD

REF. *M.H.S. Quarterly* Vol. II 487 (page)

PRON

EST

OTHER
NAMES

GEN
LOC

EXACT
SITE

T

R

TWP

Description &
Name Origin

Provision for the establishment of Redwood County was made in an act approved on Feb. 6, 1862. Ratified at next general election.

DL

10-31-40

11.
MISCELLANEOUS

COUNTY

Co

REDWOOD

MUN

III

NAME

REDWOOD

REF

M.H.S. Quarterly A 478
(page)

Vol. III

PRON

EST

OTHER
NAMES

GEN
LOC

EXACT
SITE

T

R

TWP

Description &
Name Origin

Col. Samuel McPhail established
the first settlement in Redwood
County, when he constructed a log cabin
on the present location of Redwood Falls.

SL

11. Co _____
MISCELLANEOUS COUNTY _____
MUN _____

NAME REDWOOD COUNTY REF Upham 448 (page)

PRON _____ EST Febr 6, 1862. _____

OTHER GEN
NAMES LOC _____

EXACT
SITE _____ T _____ R _____ TWP _____

Description & Established February 6, 1862, this county was named for the Redwood river, Name Origin whence also comes the name of the county seat, Redwood Falls, situated on a series of cascades and rapids of the river. Prof. A. W. Williamson wrote of this name: Chanshayapi;--chan, wood; sha, red; ayapi, are on; Redwood river; so called by the Dakotas on account of the abundance of a straight slender bush with red bark, which they scraped off and smoked, usually mixed with tobacco. This name is spelled by Nicollet Tchanshayapi." Keating and Feathershonaugh each gave both the Dakota and English names of this river; and the latter traveler expressly defined their meaning as follows; "This red wood, is a particular sort of willow, with an underbark of a reddish color, which the Indians dry and smoke. When mixed with tobacco it makes what they call Kinne Kinnik, and is much less offensive than common tobacco."

The inner bark of two Cornus species, C, sericea, the silky corned, and C, stolonifera, the red-osier dogwood, were used by the Indians, both the Sioux and the Ojibways, to mix with their tobacco for smoking. The Algonquin word, kinnikinnick, for

12. NAME REDWOOD CO REDWOOD
Form Classi-
No. 11 fication County Ref Upham 448 2
(page)

such addition to the tobacco, included also the leaves of the bearberry, and leaves of sumach, gathered when they turn red in the autumn, which were similarly used.

Cornus serica is frequent throughout Minnesota, excepting far northward; and C stolonifera abounds through the north half of this state, and is common southward to Winona, Mower, and Blue Earth counties, but its southward geographic range scarcely reaches into Iowa. Dr. C. C. Parry stated that the bark of the former species wherever it is found, is preferred for use as kinnikinnick; and that the bark of the latter is commonly substituted for it by the Indians about Lake Superior.

It has been supposed also that the Dakota name of the Redwood river alludes to the red cedar trees on its bluffs at Redwood Falls, or to trees there marked by spots of red paint for guidance of a war party at some time during the ancient warfare between the Ojibways and the Sioux for ownership of this region, as told in a Siouss legend to early white settlers. (History of this county, 1916, pages 613-614). Either of these alternative suggestions has seemed to many of the settlers more probable than the testimony for the Kinnikinnick, which was received from an earlier and more intimate knowledge of the Dakota people and their language. Chan, as a Dakota word, may mean a tree or any woody shrub, being a more general word than wood in our language, which in its common use is applied only to trees.

But two, or even all three of these reasons for the naming of the river may be included together as each contributing to its origin, namely, the kinnikinnick, the red cedars, and also painted trees. In support of the third as a part of the origin, we should quote from Beltrami, who was here in 1823 accompanying Major Long's expedition, for he wrote that "the Redwood river was so called from a tree, which the savages paint red every year and for which they have a peculiar veneration."

11.
MISCELLANEOUS

REDWOOD COUNTY

Co _____

MUN _____

ANNALS - Mpls Tribune June 11, 1872

NAME _____ REF _____ (page) _____

PRON _____ EST _____

OTHER NAMES _____ GEN _____
LOC _____

EXACT SITE _____ T _____ R _____ TWP _____

Description &
Name Origin

"The new land office for the Redwood district will be opened in that place and ready for business by the 15th, inst. All business for the new district has been suspended until the new office is opened. It is estimated on good authority that there will be at least 1,000 homestead and pre-emption claims taken in this district during the first week after the opening of the office."

ES 11/28/40

5.

LAKE

Co. Redwood

M² Cauley Map Redwood 4

NAME Rush LAKE

REF Upham 454 (page)

PRON _____ STATUS Dry

OTHER NAMES _____

EXACT SITE _____ T _____ R _____

TWP _____ AREA & DIMENS _____

GEN LOC 1/2 miles southeast of Willow Lake

Description & Name Origin Not shown on map. Is this Holzmagel lake?

A. S. Kenna

6.

STREAM

SOURCE
COUNTY

MOUTH
COUNTY

Redwood

McCaughey Map Redwood 3

NAME

HIGH WATER CREEK

REF

Upham 454

(page)

PRON

MILES

OTHER
NAMES

SOURCE

SEC

T

R

TWP

DIRECTION &
AREA DRAINED

MOUTH

Dutch Charley's Creek

SEC

T

R

TWP

Description &
Name Origin

Not shown on map

W. L. Stevens

5.

LAKE

Co

Redwood

McCaughey Map Redwood 4

NAME

HACKBERRY LAKE

REF

Nephew 454

(page)

PRON

STATUS

Drained

OTHER NAMES

EXACT SITE

T

R

TWP

Brookville

AREA & DIMENS

GEN LOC

Description & Name Origin

Named for its hackberry trees.

Not shown on map

W. H. ...

6.

STREAM

SOURCE
COUNTYMOUTH
COUNTY

Redwood

NAME

DRY CREEK

REF

McCaughey Map Redwood 3

Npham 454

(page)

PRON

MILES

OTHER
NAMES

SOURCE

SEC

T

R

TWP

DIRECTION &
AREA DRAINED

MOUTH

Cottonwood river

SEC

T

R

TWP

Description &
Name OriginSo Named from its being often dried up during
summer droughts.

Not shown on map

B. K. Kenna

6. SOURCE COUNTY _____ MOUTH COUNTY _____ COUNTY Redwood
STREAM _____
NAME COTTONWOOD RIVER REF McCauley Map Redwood 3
Upland 453 (page) _____

PRON _____ MILES _____

OTHER NAMES _____

SOURCE _____ SEC _____ T _____ R _____ TWP _____

DIRECTION & AREA DRAINED Crosses the southern party country.

MOUTH _____ SEC _____ T _____ R _____ TWP _____

Description & Name Origin A very large and lone cottonwood tree beside this stream, about 7 miles northwest of Lambertson Village, was reputed to be a chief reason for its name; but the Sioux had used the name, Waraju in their language, as spelled by Nicolle,
(over)

Which the white traders and explorers translated, for probably more than a century, before the growth of that tree began.

W. H. Keenan

6.

STREAM SOURCE
COUNTY COUNTY

MOUTH Redwood COUNTY

NAME

BIG SPRING CREEK

REF

McCauley map Redwood 2
Upham 453

(page)

PRON

MILES

OTHER
NAMES

SOURCE

SEC

T

R

TWP

DIRECTION &
AREA DRAINED

MOUTH

Minn. River

SEC

T

R

TWP

Svedes Forest

Description &
Name Origin

Not shown on map

R. Keenan

4.

VILLAGE *INDIAN*

Co

~~RENVILLE~~ REDWOOD ⁸⁹ Co.

NAME

KAPOSIA (INDIAN)

REF

MINN. 3-CENT V-2-279
(page)

PRON

PO

HIST

OTHER
NAMES

CO

ST?

EXACT
SITE

T

R

TWP

GEN

NEARLY OPPOSITE THE PRESENT FIRST

LOC

VILLAGE OF MARTON SETTLED

PLAT

INCORP

Description &
Name Origin

The old Kaposia village of LITTLE CROW was on the south side of the Minnesota, a little west of the small stream called Crow's Creek, nearly opposite the present village of Marton

Ingalls 7/16/40

4.

VILLAGE

Co Redwood

NAME

Ramsey

REF

Serlin 1937-38

(page)

160

PRON

PO

HIST

?

OTHER
NAMES

CO

ST?

EXACT

SITE

T

R

TWP

GEN

LOC

Adjoining city limits of
Redwood Falls

FIRST

SETTLED

PLAT

INCORP

Description &
Name Origin6/12/40 Schieck

4.

NAME Rock Valley P.O. (village) CO REDWOOD
MINN ANNALS

PRON _____ REF MPLS. TRIB. P. 4, COL. 2 3/15/1870
(page)

OTHER NAMES _____ PO HIST Established 3/15/1870

EXACT SITE _____ T _____ R _____ TWP _____

GEN _____ CO _____
LOC _____ ST? _____

FIRST SETTLED _____

PLAT _____ INCORP. _____

Name Origin
& Remarks:

5/27/41 F. Biernoff

ITEM No. 836 M. Conner

7 BOWERS:

NAME ----- INCOME -----
RELATED -----
TYPE -----
TOC -----
GEN -----
NAME -----
NOV -----
TYPE -----
OFT -----
LION -----
NAME -----
CO -----

INCOME

612
00

5 141

1121
10

(buss)

621

(11/11/66)

CO

4.

NAME RIVERSIDE (village) CO REDWOOD

MINN. ANNALS

PRON _____ REF St. Paul DISPATCH Aug 12-1875
(page)

OTHER NAMES _____ PO HIST Est. Aug. 1875

EXACT SITE _____ T _____ R _____ TWP _____

GEN LOC _____ CO _____ ST? _____

FIRST SETTLED _____ PLAT _____ INCORP _____

Name Origin & Remarks:

a post office is to be established at Riverside, Redwood County."

P.W. Shirk P.M.

Gerhard 7/31/41

Peterson Item # 1253

11.0 11.0 11.0

4.

NAME WOOD LAKE (village) CO Redwood NICOLLET ?

PRON REF St. Peter Herald 10-11-40 (page)

OTHER NAMES PO HLST

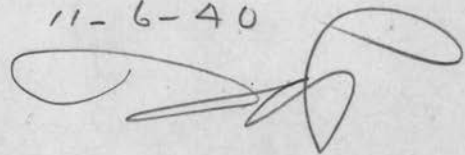
EXACT SITE T R TWP

GEN LOC CO ST?

FIRST SETTLED

PLAT INCORP

Name Origin & Remarks:

11-6-40 

4.

NAME So. GERMAN TOWN CO REDWOOD
(Village)

PRON _____ REF Lamberton News - 10-10-40
(page)

OTHER NAMES _____ PO
HIST _____

EXACT SITE _____ T _____ R _____ TWP _____

GEN _____ CO
LOC _____ ST? _____

FIRST SETTLED _____

PLAT _____ INCORP _____

Name Origin
& Remarks:

Ernest Hoehne

2.11

NAME Fr. Birum's Mill (village) CO REDWOOD
Geol. of Minn.

PRON _____ REF Kinchell's vol I
(page) 587

OTHER NAMES _____ PO HIST _____

EXACT SITE 2 T 2 R ? TWP ?

GEN LOC On Redwood River CO ST? _____

FIRST SETTLED _____ PLAT _____ INCORP _____

Name Origin & Remarks:

* At or below Redwood Falls, Mill "with a head of 14 feet."

6-10-41 E. Kavanaugh

4.11

NAME F. CUFFS' MILL CO Redwood
(village) Geol. of Minn.

PRON _____ REF Winchells' vol. I
(page) 587

OTHER NAMES _____ PO HIST _____

EXACT SITE ? T ? R ? TWP ?

GEN LOC On Redwood River * CO ST? _____

FIRST SETTLED _____ PLAT _____ INCORP _____

Name Origin & Remarks:

* at or below Redwood Falls village.
Mill has head of 13 feet.

6-10-41 E. Kavanaugh

4.11

NAME REDWOOD MILLS (village) CO REDWOOD

Geol. of Minn.

PRON _____ REF Winchells vol I (page) 587

OTHER NAMES _____ PO HIST _____

EXACT SITE 2 T 2 R 2 TWP 2

GEN LOC On Redwood River CO ST? _____

FIRST SETTLED _____ PLAT _____ INCORP _____

Name Origin & Remarks: Owned by Norden & Ruter with head of 18 feet.

6-9-41 E. Kavanaugh

4.11

NAME DELHI MILLS (village) CO REDWOOD

Geol. of Minn.

FRON _____ REF Kinshells vol. I (page) -587

OTHER NAMES _____ PO HIST _____

EXACT SITE _____ T _____ R _____ TWP _____

GEN LOC On Redwood river * CO ST? _____

FIRST SETTLED _____ PLAT _____ INCORP _____

Name Origin & Remarks: mill owned by A. G. Cook & Co - 20 feet head.

* Mill at or below Redwood Falls village?

6-9-41 E. Kavanaugh

NAME DAUBS LAKE CO Redwood
 (lake)

FROM _____ REF Eddy's Lake Survey - no# (6-26-39)
 (page)

OTHER
 NAMES _____

EXACT SITE ? T ? R ?

TWP — AREA & DIMENS —

GEN LOC ? STATUS Less than 6' deep

Name Origin
 & Remark:

—
 —

3/19/41

Rose

NAME TIGER LAKE CO Redwood
 (lake)

FROM _____ REF Eddy's Lake Survey - no# (n.d.)
 (page)

OTHER NAMES _____

EXACT SITE _____ T _____ R _____

TWP _____ AREA & DIMENS _____

GEN LOC ? STATUS Less than 6' deep

Name Origin
& Remark:

—

3/19/41

Pro

7.

NATURAL
FEATURE

Falls

Co Redwood

NAME

Ramsey Falls

REF

36th Session 1909
chap 505

(page) 629

AREA &
DIMENS

PRON

OTHER
NAMES

EXACT
SITE

T

R

TWP

GEN
LOC

Description &
Name Origin

Act to build bridge across Ramsey
Creek, vicinity Ramsey Falls
Approved April 24, 1909

BPC 3/6/41

7. NATURAL
FEATURE

HILL

Co REDWOOD

NAME FARIBAULT'S HILL

REF MINN'S-CENT V. 9-320
(page) 620

AREA &
DIMENS

PEON

OTHER
NAMES

ENACT
SITE

T R TWP

GEN

LOC NEAR THE REDWOOD AGENCY, ABOUT 2 MI ON THE NORTH SIDE

Description & OF THE MINNESOTA RIVER
Name Origin

The Hill was so named for David Faribault, a mixed blood Sioux, and a son of old John Baptiste Faribault, and who had lived at the base of the hill.

Ingallo 4/17/40

7. NATURAL FEATURE FALLS Co REDWOOD

Geol. of Minn.

NAME (?) REF Winchell vol I
(page) 587

PRON _____ AREA & DIMENS _____

OTHER NAMES _____

EXACT SITE ? T ? R ? TWP ?

GEN LOC In Ramsey Creek

Description &

Name Origin " has perpendicular fall of 30 feet..."

6-10-41 E. Savanough

6.

STREAM SOURCE COUNTY RED MOUTH COUNTY REDWOOD COUNTY REDWOOD

NAME ? (3 creeks) unnamed REF UPHAM 454
 (page)

PRON _____ MILES _____

OTHER NAMES _____

SOURCE _____ SEC _____ T _____ R _____ TWP GALES

DIRECTION & AREA DRAINED North to north end of Cottonwood river
place township

MOUTH COTTONWOOD RIVER SEC _____ T _____ R _____ TWP ?

Description &

Name Origin unnamed on maps

5/24/40
Lueta Henjum

6. STREAM SOURCE MOUTH COUNTY BROWN? REDWOOD?
COUNTY COUNTY

NAME Little Creek REF Child ^{Map} Wasco Co 146
(page)

PRON _____ MILES _____

OTHER NAMES _____

SOURCE _____ SEC _____ T _____ R _____ TWP _____

DIRECTION & AREA DRAINED _____

MOUTH Description & Name Origin Some where west of New alm. (Probably in Redwood or Brown county).
SEC _____ T _____ R _____ TWP _____

R

Morgan

6. ARTIFICIAL
FEATURE

Ford

co Redwood ?

NAME

Linns Crossing

REF M.H.S. Quarterly

Vol. I

A-472
(page)

PRON

AREA &
DIMENS

OTHER
NAMES

EST

EXACT
SITE

T

R

TWP

GEN
LOC

On the Redwood river
Description &
Name Origin

R. Schwartz

7-16-40

42

DATE: 10/17/54
DEPT: 10/17/54

TO: _____

FROM: _____

SUBJECT: _____

RE: _____

ATTN: _____

BY: _____

DATE: _____

DISPENS
VERY P.

BY: _____

(Date)

REVISION
VLSYBICVT

CV

8. ARTIFICIAL
FEATURE

Ford

Co. Redwood ?

NAME

Linn's Ford

REF

M.H.S. Quarterly Vol. I
A - 473 (page)

PRON

AREA &
DIMENS

OTHER
NAMES

EST

EXACT
SITE

T

R

TWP

GEN
LOC

On the Redwood river

Description &
Name Origin

R.P. Schweitzer 7-16-40

SECRET
CONFIDENTIAL

TOO
OH

ONE
KVOZ

I E MB

THREE
OHEN

ONE

FOUR

DINERS
VBEV P

FIVE

SIX

(10%)

SECRET
CONFIDENTIAL

60

REFERENCES

<u>Name</u>	<u>Date</u>	<u>Topic No.</u>	<u>Subject</u>	<u>Date (Sub)</u>	
McFarland, Mary		270	Ethnology	12/16/35	
		270	Mexicans	12/30/35	FEC
		270	Racial Groups	1/3/36	FEC
		534	Household of Ruth	12/6/35	FEC
		534	Daughter Elks	12/3/35	FEC
		534	Negro Masonry		FEC
		651	Birds of Minn.	1/9/36	FEC
		651	Mammals of Minn.	1/16/36	
		661	1st Negro Church		FEC
		270	The Bonga Family	1/23/36	
		270	Rev. of Negro Ethno.	1/30/36	
		270	Hallie Q. Brown	2/5/36	FEC
			Community House		
		674	Twin City Urban Lea.	2/13/36	FEC
		674	The Neighborhood House	2/27/36	FEC
		674	Central Community "	2/27/36	FEC
		674	Jewish Center Commun.	2/5/36	FEC
			Activities Assoc.		
		674	Christ Child Center	2/5/36	FEC
		674	Amherst H. Wilder	3/12/36	
		Charity			
	674	Classified List of	3/10/36		
		Social Agencies of			
		the St.P Commun. Chest			
	674	Amherst H. Wilder	3/19/36		
		Dispensary			

1.

REFERENCE

REDWOOD COUNTY

AUTHOR

TITLE

STANDARD MAP OF REDWOOD COUNTY

PUB

AT ST PAUL

PUB-
LISHER

MINNESOTA MAP PUBLISHING CO.

PUB

DATE 1913

ED

NO
VOLS

VOL
NO

PAGES

LIB-
RARY

MPLS Public

ABBREVIATION USED

1913 STD MAP REDWOOD CO.
MINN MAP PUB CO.

Remarks:

DATE

BEGAN

3/2/42

DATE

COMPLETED

3/14/42

BY

Ed C. Ingalls

1. Minn. Gaz.

REFERENCE

Redwood Co.

AUTHOR UPHAM, WARREN

TITLE MINNESOTA GEOGRAPHIC NAMES; THEIR ORIGIN AND HISTORIC SIGNIFICANCE

(VOLUME XVII OF MINNESOTA HISTORICAL COLLECTION)

PUB AT ST PAUL

PUB- LISHER MINNESOTA HISTORICAL SOCIETY
PRINTED BY THE COLWELL PRESS, INC. MINNESOTA

PUB DATE _____ ED _____ NO VOLS 17 VOL NO 17 PAGES 735

LIB- RARY PROJECT OFFICE

ABBREVIATION USED UPHAM

Remarks

DATE USED MAY 22, 1940 To
MAY 27, 1940 INCLUSIVE

BY Gustav Henjum

1.

REFERENCE

Revised
Revised Co.AUTHOR P. F. Colvix & Son, 1914 Atlas -----TITLE New Encyclopedic Atlas and Gazetteer of World -----
-----PUB AT ----- PUBLISHER P. F. Colvix & Son -----PUB DATE ----- ED ----- NO VOLS ----- VOL NO ----- PAGES 264 -----ABBREVIATION USED P. F. Colvix & Son, 1914 Atlas -----
REMARKS

Remarks:

Revised by W. L. Pootes
Copyright, 1910. By Dodd, Mead & Co.DATE BEGAN 1-14-1941 -----DATE COMPLETED 1-14-1941 -----BY Walter C. Shuck -----

AUTHOR W. L. Holm, Secretary of State REDWOOD Co.

TITLE Legislative Manual of 1939

PUB AT St. Paul PUBLISHER State Printer

PUB DATE 1939 ED NO VOLS VOL NO PAGES 592

LIBRARY Office ABBREVIATION USED Legislative Manual 1939
Remarks:

DATE BEGAN 5-14-1941

DATE COMPLETED 5-19-1941 BY Walter A. Smith

1. Minn. Gaz.

REFERENCE

AUTHOR HARVEY WALKER

TITLE VILLAGE LAWS AND GOVERNMENT IN MINN

PUB AT MPLS PUBLISHER U. OF M. PRESS

PUB DATE APR. 1927 ED NO VOLS NO VOL NO PAGES 175

LIBRARY OFFICE ABBREVIATION USED WALKER'S VILLAGE LAWS
Remarks -

DATE USED Dec 11-40 BY Frank Bienappe

1.

REFERENCE

Redwood Co.

AUTHOR Department of Drainage and Water, State of Minnesota -----

TITLE 1928 Gazetteer of Meandered lakes of Minnesota -----

PUB AT Saint Paul, Minnesota PUBLISHER Department of Drainage and Waters -----

PUB DATE July 1928 ED NO VOLS 1 VOL NO 1 PAGES 183 -----

LIBRARY Office ABBREVIATION USED 1928 Lake Gazetteer -----

Remarks:

DATE BEGAN February 27 1941 -----

DATE COMPLETED February 27 1941 BY Walter C. Huth. -----

1. Minn. Gaz.

REFERENCE

Redwood Co.

AUTHOR

TITLE

Redwood County Map - state Trunk Highways,
state & County Aid Roads

PUB
AT

PUB-
LISHER

PUB
DATE

ED

NO
VOLS

VOL
NO

PAGES

PLACE NAMES STUDY MAP NO. 42

LIB-
RARY

ABBREVI-
ATION USED

County Map - 9 ¹⁵/₁₆ in x 7 ⁵/₈ in

Remarks

9 ¹⁵/₁₆ in x 7 ⁵/₈ in.

Rechecked by Hall.

DATE
USED

12-19-42

BY

Walter C. Hunt

1. Minn. Gaz.

REFERENCE

REDWOOD Co
P. 561

AUTHOR N. H. Winchell - As by Warren Upham

TITLE Geology of Minnesota

PUB AT Minneapolis, Minnesota PUBLISHER Johnson, Smith and Harrison

PUB DATE 1884 ED NO VOLS 1 VOL NO 6 PAGES 673

LIBRARY Office ABBREVIATION USED Winchell's Geology of Minn.

Remarks

Rechecked by Hall

DATE USED 12-27-1940 BY Halter @ Hunt

REDWOOD COUNTY

References

Abbreviation Used

Department of Drainage & Waters - 1928
Gazetteer of Meandered Lakes of Minn.

1928 Lake Gazetteer

Redwood County Map - State Trunk Hwys.
State & County Aid Roads

PLACE NAMES STUDY MAP No. 42
County Map 9 15/16 X 7 5/8

Walker, Harvey-Village Laws & Government
in Minnesota 1927

1927 Walker's Village Laws

Minnesota Session Laws
Minnesota Legislative Department

Session Laws (date, chap. page)

U.S. Geographic Board-Sixth Report of the
U.S. Geographic Board

6th. Report U.S. Geog. Bd.

Stennett, William H.- A History of the Origin
of the Place Names connected with the C. & N.W.
& C. ST. P. M & O. Rys.

Stennett

Mike Holm, Secretary of State,
Legislative Manual 1939

Legislative Manual 1939

Eddy, Dr. Samuel - Unpublished records
in Dr. Eddy's office

Eddy's Lake Surv. (Lake # Dist. #)

Winchell, N.H. Assisted by Warren Upham
The Geological & Natural History Survey
of Minnesota - Geology of Minnesota

Winchell's Geol. of Minn.

Railroad Commissioner's Map of Minnesota
1930 McGill-Warner Co.

PLACE NAMES STUDY MAP No. 3
1930 R.R. Comm. map of Minn.

Minnesota State Commercial Directory
1937-38-Service Pub. Co. Mpls. Minn.

Ser. Dir. 1937-38

P.F. Collier & Son 1914 Atlas - New
Encyclopedic Atlas & Gazetteer

P.F. Collier & Son 1914 Atlas

State of Minnesota-Highway Department
1940 Highway Map

PLACE NAMES STUDY MAP No. 2
Minn. 1940 Tourist Hwy. Map

Report of the Water Resources Investigation
of Minnesota 1909-12 - State Drainage
Commission in co-operation with the U.S.
Geological Survey

1909-12 Report Water Resources Invest.
State Drainage Comm.

Minnesota in Three Centuries

Minn. 3 Cent. Vol. _____

Upham, Warren-Minnesota Geographic Names;
Their origin & historic significance

Upham

Minnesota Historical Society
Minnesota Historical Society Bulletin

M.H.S. Quarterly Vol. _____

Minnesota Annals (Various newspapers)

Minn. Annals (newspapers date)

Andreas, A.T.-Illustrated Historical Atlas
of the State of Minnesota

Andreas 1874 Atlas

References

Lamberton News, a newspaper
 Boyd, Stephen Gill - Indian Names
 with their interpretations
 Beltrami, Giacomo Constantine-A Pilgrimage
 in Europe and America
 St. Paul, Pioneer Press, a newspaper
 Minneapolis Star-Journal, a newspaper
 Child, James Erwin - History of Waseca Co.

Abbreviation Used

Lamberton News (date)
 Boyd-Indian Names
 Beltrami-Pilgrimage
 St. Paul Pioneer Press (date)
 Mpls. Star-Journal (date)
 Child-Hist. Waseca Co.

1. Minn. Gaz.

REFERENCE

REDWOOD CO.

AUTHOR A. T. ANDREAS -----

TITLE ILLUSTRATED HISTORICAL ATLAS OF
THE STATE OF MINNESOTA -----

PUB AT CHICAGO ILLS PUBLISHER A. T. ANDREAS -----

PUB DATE 1874 ED 1 NO VOLS 1 VOL NO 1 PAGES 394 -----

LIBRARY MPLS ABBREVIATION USED ANDREAS 1874 Atlas -----

Remarks -----

DATE BEGAN 6-18-41

DATE COMPLETED 6-19-41.

DATE USED ----- BY A. A. FAGEN -----

Redwood County

Upham
Legislative Manual, 1939

References

Winchell, N.H. Assisted by Warren Upham,
The Geological and Natural History Survey
of Minnesota - Geology of Minnesota

State of Minnesota-Highway Department
1940 Highway Map

Wilkinson, Rev. William - Memorials of the
Minnesota Forest Fires - 1894

Railroad Commissioner's Map of Minnesota
1930 - McGill-Warner Co.

Report of the Water Resources Investigation
of Minnesota 1909-12 - State Drainage
Commission in co-operation with the U.S.
Geological Survey

Minnesota Session Laws
Minnesota Legislative Department

Minnesota Map Publishing Co.
1913 Map of Kanabec County

Minnesota Annals (Various newspapers)

Coues, Dr. Elliott-The Expeditions of Zebulon
Montgomery Pike etc.

U.S. Geographic Board-Sixth Report of the
U.S. Geographic Board

Eddy, Dr. Samuel - Unpublished records
in Dr. Eddy's Office

Minnesota Historical Society
Minnesota Historical Society Bulletin

Cheney, E.G.-The Birth of the Northland

Minnesota State Commercial Directory
1937-38-Service Publishing Co. Mpls. Minn.

P.F. Collier & Son 1914 Atlas - New
Encyclopedic Atlas & Gazetteer

Folsom, W.H.C.-Fifty years in the Northwest

Walker, Harvey-Village Laws and Government
in Minnesota 1927

Department of Drainage & Waters - 1928
Gazetteer of Meandered Lakes of Minn.

Abbreviation Used

Winchell's Geol. of Minn.

PLACE NAMES STUDY MAP No. 2
Minn. 1940 Tourist Hwy. MapWilkinson's Minn. Forest Fires 1/3
PLACE NAMES STUDY MAP No. 3
R.R. Comm. Map
1930 McGill-Warner of Minn.Report Water Resources Invest. 1909-12
State Drainage Comm.

____ Session Laws (date, chap. page)

Minn. Map Pub. Co. 1913 Map of Kanabec Co.

Minn. Annals (Newspaper, date)

Coues, Z.M.P. Vol. ____

6th. Report U.S. Geog. Bd.

Eddy's Lake Surv. (Lake # Dist. #)

M.H.S. Quarterly Vol. ____

Cheney's Birth of Northland

Ser. Dir. 1937-38

P.F. Collier & Son 1914 Atlas

Folsom 50 yrs. in N.W.

1927 Walker's Village Laws

1928 Lake Gazetteer

References

Andreas, A.T.- An Illustrated Historical
Atlas of the State of Minnesota 1874

Kanabec County Times, a newspaper

Coffin, Charles C.-The Seat of Empire

McGill-Warner Co.-1938 Standard Map
of Pine County

Upham, Warren-Minnesota Geographic Names;
Their origin and historic significiance

Gates, Charles H.-Five Fur Traders of N.W.

Minnesota, in Three Centuries

Abbreviation Used

Andreas 1874 Atlas

Kan.Co.Times (date)

Coffin-Seat of Empire

McGill-Warner Co.Co.Map 1938

Upham

5 Fur Traders of N.W.

Minn. 3 Cent. Vol. _____

4.

VILLAGE

Co Redwood

NAME LAMBERTON

REF Min by Counties

1918

126
(page)

PROM

PO
DIST

OTHER
NAMES

EXACT
SITE

T

R

TWP

GEN
LOC

FIRST
SETTLED

PLAT
Description &
Name Origin

INCORP

W. Kewen 3/11

4.

VILLAGE

Co Redwood -----

NAME Gilfillan ----- REF Stennett ----- 77
(page)

PRON ----- PO HIST The Post office is Morgan -----

OTHER NAMES ----- CO ST? -----

EXACT SITE ----- T ----- R ----- TWP -----

GEN LOC ----- FIRST SETTLED -----

PLAT ----- INCORP -----

Description & Name Origin Was named for C. S. Gilfillan of Minneapolis, who owned much land in the vicinity.

W. L. Keenan 3/26

4.

VILLAGE

Co

Redwood

NAME

MORGAN

REF

Winona + St. Peter R. R.

Guide 1880

Map
(page)

PRICE

PO

DIST

OTHER

SALES

EXACT

SITE

T

R

TWP

GEN

LOC

FIRST

SETTLED

PLAT

INCORP

Description &

Name Origin

W. Keenan 2/27/40

4.

VILLAGE

Co

Redwood

NAME

MORGAN

REF

Min by Counties

1918

126

(page)

PROM

PO

HIST

OTHER

NAMES

EXACT

SITE

T

R

TRF

GEN

LOC

FIRST


SETTLED

PLAT

Description of

Name Origin

INCORP


 W. L. Keenan 3/11

4.

VILLAGE

Co

Redwood

NAME

MORGAN

REF

Stennett

104
(page)

PRON

PO
HISTOTHER
NAMESCO
ST?EXACT
SITE

T

R

TWP

GEN
LOCFIRST
SETTLEDPLAT Bay Western Town Lot Co. in 1878 INCORPDescription &
Name Origin

Was named for Henry Lewis Morgan, the American soldier, author and explorer. He explored in an early day this part of Minnesota and wrote a full history of the American beaver (*Castor Americana*) and its works.

W. H. Keenan → 3/26

4.

VILLAGE

Co. REDWOODNAME MORGANREF Chapman, Southwestern Mining
(page) 27PRGN PO
MISTOTHER
NAMESEXACT
SITE T R TWPGEN
LOC Eastern part of County on M.V. R.R. FIRST
SETTLEDPLAT INCORP
Description &
Name Origin

3-12-40

Ed Chapman

4.

VILLAGE

Co Redwood

NAME Milroy

REF Min. by Counties

1918

126
(page)

PROM

PO
HIST

OTHER
NAMES

EXACT
SITE

T

R

TWP

GEN
LOC

FIRST
SETTLED

PLAT
Description &
Name Origin

H. CONF

Shewan 3/11

4.

VILLAGE

Co

Redwood

NAME

Milroy

REF

Stennett

102
(page)

PRON

PQ

HIST

OTHER
NAMES

CO

ST?

EXACT
SITE

T

R

TWP

GEN
LOC

FIRST

SETTLED

PLAT By Western Town Lot Co. in 1902 INCORP

Description &
Name Origin

Was named for Major General Robert H. Milroy, a gallant Union soldier during the early days of the war of the rebellion.

H. L. Kenna 3/26

4.

VILLAGE

Co Redwood

NAME

LUCAN (Present)

REF

Osternett149
(page)

PRON

PO
HISTOTHER
NAMESSTATE line (former)CO
ST?EXACT
SITE

T

R

TWP

GEN
LOCFIRST
SETTLED

PLAT

INCRP

Description &
Name Origin3/27

4.

VILLAGE

Co

Redwood

NAME

LUCAN

REF

Stennett

96
(page)

PRON

PO
HIST

P.O. Name is ROCK

OTHER
NAMESCO
ST?EXACT
SITE

T

R

TWP

GEN
LOCFIRST
SETTLED

PLAT

Laid out in 1907 by Western
Town Lot Co.

INCRP

Description &
Name OriginThe town derived its name from Lucan
Near Dublin, Ireland.

W. Keenan 3/26

4.

VILLAGE

Co RedwoodNAME LUCANREF Min by Counties ¹⁹¹⁸ 126
(page)

PRON

PO
HISTOTHER
NAMESEXACT
SITE

T

R

TWP

GEN
LOCFIRST
SETTLED

PLAT

IN CORP

Description &

Name Origin

W. Kewan 3/11

4.

VILLAGE

Co

Redwood

Winona + St. Peter R.R.

NAME

LAMBERTON

REF

Guide 1880

28
(page)

PRICE

PO
DISTOTHER
NALESEXACT
SITE

T

R

TWP

GEN
LOCFIRST
SETTLED

PLAT

LACRP

Description &
Name Origin

R. Keenan 2/27/40

4.

VILLAGE

Co

REDWOOD

NAME

LAMBERTON

REF

Chapman, Southwestern Miner

(page) 27

PROG

PO

MIST

OTHER

NALES

EXACT

SITE

T

R

TTP

GEN

LOC

Southern part of County on, N. R.R.

FIRST

SETTLED

PLAT

Description &

Name Origin

I. CCRP

3-12-40

Ed. Johnson

4.

VILLAGE

Co Redwood -----NAME LAMBERTON ----- REF Stemmett ----- 92
(page)PRON ----- PO
HIST -----OTHER NAMES ----- CO
ST? -----

EXACT SITE ----- T ----- R ----- TWP -----

GEN LOC ----- FIRST
SETTLED -----

PLAT ----- INCORP -----

Description & Name Origin was named for H. W. Lambertson, an early officer of the Winona + St. Peter Ry. He died in 1906

W. Keenan 3/26

4.

VILLAGE

Co

Redwood

NAME

PAXTON

REF

Winona + St. Peter R.R.
Guide 1880map
(page)

PROB

PO

MIST

OTHER

NALES

EXACT

SITE

T

R

TWP

GEN

LOC

FIRST

SETTLED

PLAT

INCORP

Description &

Name Origin

W. Keenan 7/27/40

4.

VILLAGE

Co

Redwood

NAME

PAXTON

REF

Stennett

113
(page)

PRON

PO
HISTOTHER
NAMESCO
ST?EXACT
SITE

T

R

TWP

GEN
LOCFIRST
SETTLED

PLAT

INCORP

Description &
Name Origin

Paxton was named from the transliteration of an indian word. It means "standing" or "dead water"

W. Keena → 3/26

4

VILLAGE

Co

Redwood

NAME

PAXTON

REF

Stennett

(page)

112

PRON

PO

HIST

OTHER
NAMES

CO

ST?

EXACT
SITE

T

R

TWP

GEN
LOC

FIRST

SETTLED

PLAT In 1879 by Western Town Lot Co. INCORP

Description &
Name Origin

Named for the botanist Sir Joseph Paxton of England,
who was prominent in promoting emigration to the U.S.

W. Keenan 3/26

4.

VILLAGE

Co

REDWOOD

NAME

PAXTON

REF

Chapman, Southwestern Minn.

(page) 27

FROM

PO

DIST

OTHER

MAILS

EXACT

SITE

T

R

TWP

GEN

LOC

Eastern part of County on M.V. R.R.

FIRST

SETTLED

PLAT

Description &

Name Origin

INCORP

3-12-40

Ed. Thomas

4.

VILLAGE

co Redwood

NAME NORTH REDWOOD

REF Min by Counties ¹⁹¹⁸ 126
(page)

PROM

PO
DIST

OTHER
NAMES

EXACT
SITE

T

R

TTP

GEN
LOC

FIRST
SETTLED

PLAT
Description &
Name Origin

I. CORP

H. K. ... 3/1

4.

VILLAGE

Co Redwood

NAME

OKAWA(Former)

REF

Stennett173
(page)

PRON

PO
HISTOTHER
NAMESSEAFORTH (Present)CO
ST?EXACT
SITE

T

R

TWP

GEN
LOCFIRST
SETTLED

PLAT

In 1894 by Western Town Lot Co.

INCORP

Description &
Name OriginW. L. Kelman 3/26

4.

VILLAGE

Co RedwoodNAME BelviewREF Min. by Counties ¹⁹¹⁸
(page) 126

FROM

PO
DISTOTHER
NAMESEXACT
SITE

T

R

TWP

GEN
LOCFIRST
SETTLEDPLAT
Description &
Name Origin

INCORP

A. Keenan 3/1

4.

VILLAGE

Co Redwood

NAME Clements

REF Min by Counties ¹⁹¹⁸ 126
(page)

PROB PO
MIST

OTHER
NALES

EXACT
SITE T R TWP

GEN FIRST
LOC SETTLED

PLAT INCRP
Description &
Name Origin

H. Keenan 3/11

4.

VILLAGE

Co

Redwood

NAME

CLEMENTS

REF

Stennett

⁵⁷
(page)

PRON

PO
HISTOTHER
NAMESCO
ST?EXACT
SITE

T

R

TWP

GEN
LOCFIRST
SETTLED

PLAT

by Western Town Lot Co. in 1902

INCORP

Description &
Name OriginNamed by and for P.O. Clements, an
early settler

W. Keenan 3/25

6.

STREAM

THRU
~~SOURCE~~
COUNTY

Redwood

MOUTH
COUNTY

NAME COTTONWOOD RIVER

Winona & St. Peter R.R.
REF Guide 188078
(page)

PROF

MILLS

OTHER
NALES

SOURCE

SEC

T

R

TWP

DIRECTION &
AREA DRAINED

MOUTH

SEC

T

R

TWP

Description &
Name Origin

Runs west to east in southern part of County

W. L. Keenan 2/27/40

6.

STREAM

THRU
SOURCE
COUNTY

Redwood

TOWNSHIP
COUNTY

NAME

COTTONWOOD RIVER

REF

Min by Counties 1918

125
(page)

FROM

MILES

OTHER

NALES

SOURCE

SEC

T

R

TWP

DIRECTION &
AREA DRAINED

LOCATION

SEC

T

R

TWP

Description &
Name Origin

A. Sheehan 3/1

4.

VILLAGE

Co

Redwood

NAME

Delhi

REF

Minn by Counties ¹⁹¹⁸ 126
(page)

PRGN

PO
MISTOTHER
HALFSEXACT
SITE

T

R

TWP

GEN
LOCFIRST
SETTLED

PLAT

INCORP

Description &
Name Origin

Sheena 3/11

VILLAGE

Co Redwood

NAME

Yellow Medicine

REF

McClung-Minn-1870 252
(page)

PROB

PO

MIST

Had P.O. in 1870

OTHER

PLACES

EXACT

SITE

T

R

TWP

GEN

LOC

FIRST

SETTLED

PLAT

Description &

Name Origin

INCORP

Jaensou
3/7/40

4.

VILLAGE

Co

Redwood

NAME

WAYBURNE

REF

Stennett

137
(page)

PRON

PO

HIST

OTHER
NAMES

CO

ST?

EXACT
SITE

T

R

TWP

GEN
LOCFIRST
SETTLED

PLAT

By Western Town Lot Co. in 1902

INCORP

Description &
Name Origin

No historical significance. The name is merely fanciful and has

A. K. Kenna 3/26

4.

VILLAGE

Co Redwood -----

NAME WANDA ----- REF Min by Counties ¹⁹¹⁸ 126
(page)

PROM ----- PO
HIST -----

OFFER
DATES -----

EXACT
SITE ----- T ----- R ----- TWP -----

GEN
LOC ----- FIRST
SETTLED -----

PLAT ----- INCORP -----
Description &
Name Origin

W. L. Kewen 3/11

4.

VILLAGE

Co RedwoodNAME WANDAREF Stennett

135

(page)

PRON

PO
HISTOTHER
NAMESCO
ST?EXACT
SITE

T

R

TWP

GEN
LOCFIRST
SETTLED

PLAT

INCORP

Description &
Name Origin

This name is an elision of the
Ojibway Indian word WANENDA and means "to forget" or
"forgetfulness"

W L Keenan

3/26

4.

VILLAGE

Co

Redwood

NAME

VESTA

REF

Stennett

134
(page)

PRON

PO
HISTOTHER
NAMESCO
ST?EXACT
SITE

T

R

TWP

GEN
LOCFIRST
SETTLED

PLAT

By Western Down Lot Co. Inc. 1899

INCORP

Description &
Name Origin

Named for the heathen Goddess Vesta

W. L. Mena 3/26

4.

VILLAGE

Co

[Redwood]

NAME

WABASSO

REF

Holt, Am. Place Names, 207
(page)

PRON

See note

PO

HIST

OTHER
NAMESEXACT
SITE

T

R

TRF

GEN
LOC

FIRST

SETTLED

PLAT

IN CORP

Description &
Name Origin

Starts out much like Wabash; the basso is like that of basso profundo i.e. rhyming with lasso. Practically everybody mispronounces lasso as "lass-oo"

W. Stearns 3/5

4.

VILLAGE

Co Redwood -----NAME WAGASSO -----REF Stennett -----134
(page)

PRON -----

PO
HIST -----OTHER
NAMES -----CO
ST? -----EXACT
SITE -----

T -----

R -----

TWP -----

GEN
LOC -----FIRST
SETTLED -----PLAT by Western Town Lot Co. in 1889 ----- INCORP -----Description &
Name Origin

The name came from the Pottawatomie Indian language. Father De Smet S.J. said it referred to "the son of a great Manitou". Longfellow in his "Song of Hiawatha" applies it to the rabbit or white rabbit and also to the place the white rabbit came from.

W. L. Keenan 3/26

4.

VILLAGE

Co Redwood -----NAME WALNUT GROVE ----- REF Stennett ----- ¹³⁵
(page)PRON ----- PO
HIST -----OTHER NAMES ----- CO
ST? -----

EXACT SITE ----- T ----- R ----- TWP -----

GEN LOC ----- FIRST
SETTLED -----

PLAT ----- INCORP -----

Description &
Name OriginNamed from a large grove of black
Walnut (*Juglans nigra*) trees that stood near this location when
the village was established

W. Keenan 3/26

4.

VILLAGE

Co REDWOOD

NAME WALNUT GROVE

REF Chapman, Southwestern Minn.
(page) 27

PROB PO
LIST

OTHER
PLATS

EXACT
SITE T R TWP

GEN Southern part of county on N. R. R. FIRST
LOC SETTLED

PLAT DESCRIPTION &
Name Origin INCORP

3-12-40

Ed. Thomas

VILLAGE

Co

Redwood

NAME

WALNUT GROVE

REF

Winona + St. Peter R.R.
Guide 188028
(page)

PROG

PO
MISTOTHER
LOCALSEXACT
SITE

T

R

TWP

GEN
LOCFIRST
SETTLED

PLAT

LICORP

Description &
Name Origin

W. L. Keenan 7/27/40

4.

VILLAGE

Co Redwood

NAME WALNUT GROVE

REF Min by Counties ¹⁹¹⁸ 126
(page)

PROM

PO
HIST

OTHER
NAMES

EXACT
SITE

T

R

TWP

GEN
LOC

FIRST
SETTLED

PLAT

INCORP

Description &
Name Origin

W. L. K... 38/1

4.

VILLAGE

Co Redwood

NAME Vesta

REF Min by Counties ¹⁹¹⁸ 126
(page)

FROM

PO
DIST

OTHER
NAMES

EXACT
SITE

T

R

T.P

GEN
LOC

FIRST
SETTLED

PLAT
Description &
Name Origin

INCORP

A. Keenan 3/1

4.

VILLAGE

Co Redwood -----NAME STATE Line (German) ----- REF Stennett ----- 149
(page)PRON ----- PO
HIST -----OTHER NAMES LUCAN ----- (Present) ----- CO
ST? -----

EXACT SITE ----- T ----- R ----- TWP -----

GEN LOC ----- FIRST SETTLED -----

PLAT ----- INCORP -----

Description &
Name Origin*H. Keenan* 3/27

4.

VILLAGE

Co

Redwood

NAME

SEAFORTH (Present)

REF

Stennett

123
(page)

PRON

PO

HIST

OTHER
NAMES

OKAWA (former)

CO
ST?EXACT
SITE

T

R

TWP

GEN
LOCFIRST
SETTLED

PLAT

Under the name of Okawa in
1894 by Western Town Lot Co.

INCORP

Description &
Name Origin

The name was changed to its present form from Seaforth, a well known place in Scotland.

W. H. Keenan 3/26

4.

VILLAGE

Co Redwood

NAME SEAFORTH

REF Min by Counties ¹⁹¹⁸ 126
(page)

PROM

PO
HIST

OTHER
NAMES

EXACT
SITE

T

R

TWP

GEN
LOC

FIRST
SETTLED

PLAT

INCORP

Description &
Name Origin

W. Keenan 3/1

VILLAGE

Co REDWOODNAME SANBORN REF Chapman, Southwestern Minn
(page) 27PROG PO
MISTOTHER
VALS -----EXACT
SITE ----- T ----- R ----- TWP -----GEN
LOC Southern part of County on N. R.R. FIRST
SETTLED -----PLAT ----- INCORP -----
Description &
Name Origin

3-12-40

Ed. Thomas

4.

VILLAGE

Co Redwood

NAME SANGORN

REF Min by Counties ¹⁹¹⁸ 126
(page)

PROB

PO
DIST

OTHER
NAMES

EXACT
SITE

T R TWP

GEN
LOC

FIRST
SETTLED

PLAT
Description &
Name Origin

II CORP

H. Kewen 3/1

3.

CITY

Co

Redwood

NAME

SANBORN

REF

Stennett

122
(page)

PRON

CO
ST?OTHER
NAMES

LT

LG

GEN
LOCFIRST
SETTLED

PLAT

INCORP

CHART

Description &
Name Origin

Named for Sherburn Sanborn, now (1907) of Milwaukee Wis., but for many years an officer of the C. & N.W. Ry. Co.

A. M. Keenan 3/26

4.

VILLAGE

Co

Redwood

NAME

Rowena

REF

*Stennett**170*
(page)

PRON

PO

HIST

OTHER
NAMES

CO

ST?

EXACT
SITE

T

R

TWP

GEN
LOC

FIRST

SETTLED

PLAT

*Laid out by Western Town**Lot Co. in 1902*

INCORP

Description &
Name Origin*Was Named from a character in a once very
Noted Novel**W. Stennett* 3/26

4.

VILLAGE

P.O.

Co

Redwood

NAME

Rock

REF

Stennett

96
(page)

PRON

PO
HIST

P.O. for Lucan

OTHER
NAMESCO
ST?EXACT
SITE

T


R

TWP

GEN
LOCFIRST
SETTLED

PLAT

INCORP

Description &
Name Origin

 W. L. Mevans → 3/26

4.

VILLAGE

Co REDWOOD

NAME REDWOOD FALLS

REF Chapman, Southwestern Minn.
(page) 27-28

PROB PO
MIST

OTHER Co.
VALLES SEAT yes

EXACT on the Redwood River two and a half
SITE miles from its confluence with the T R TWP Sumner's River

GEN On junction of M.V.R.R. and M.R.R. FIRST
LOC SETTLED

PLAT INCCRP
Description &
Name Origin

3-12-40

Ed. Johnson

4.

VILLAGE

Co

Redwood

Winona + St Peter R.R.

NAME

Redwood Falls

REF

Guide 1880

28

(page)

PRICE

PO

MIST.

OTHER

COUNTY

PLACES

SEAT

Yes

EXACT

SITE

T

R

TWP

GEN

N.E. part of County

FIRST

LOC

Terminus of Minn. Valley R.R.

SETTLED

PLAT

INCORP

Description &

Name Origin

W. L. Keenan 2/27/40

3.

CITY

Co RedwoodNAME Redwood FallsREF Min by Counties

1918

125-126
(page)

PRON

BECAME

CO SEAT

yes Feb. 6, 1862OTHER
NAMES

LT

LG

GEN
LOCFIRST
SETTLED

7

PLAT

INCORP

CHART

Description &
Name OriginW. Keenan 3/11

4.

VILLAGE

Co RedwoodNAME Redwood FallsREF Meckling - MINN - 1870 252
(page)

PROB

PO
MISTOTHER
FALESOO
Seat - YesEXACT
SITE

T

R

TWP

GEN
LOCFIRST
SETTLEDPLAT
Description &
Name Origin

INCORP

Jacton
3/7/40.

4.

VILLAGE

Co Redwood -----NAME Redwood Falls ----- REF Stennett ----- 117
(page) -----PRON ----- PO
HIST -----OTHER NAMES ----- CO
ST? -----

EXACT SITE ----- T ----- R ----- TWP -----

GEN LOC ----- FIRST
SETTLED -----

PLAT ----- INCORP -----

Description &
Name Origin

The place was named from the falls in the Redwood River. The name of the river is a translation of the Dakota (Sioux) name referring to the abundant growth along the river of the "cornel" (*Cornus amomum*) (Kinnikinick) a bush with a red bark.

W. Keenan 3/26

6.

STREAM

THRU
SOURCE
COUNTY

Redwood

SOUTH
COUNTY

NAME

Redwood River

REF

Min. by Counties 1918
125
(page)

FROM

MILES

OTHER
NALES

SOURCE

SEC

T

R

TWP

DIRECTION &
AREA DRAINED

SOUTH

SEC

T

R

TWP

Description &
Name Origin

H. Keenan 3/1

6.

STREAM

THRU
SOURCE
COUNTY

Redwood

COUNTY

NAME

Redwood River

REF

Winona + St. Peter RR.
Guide 188028
(page)

FROM

MILES

OTHER
NALES

SOURCE

SEC

T

R

TWP

DIRECTION &
AREA DRAINED

NORTH

SEC

T

R

TWP

Description &
Name Origin

Runs west to east in northern part of County

W. Steenard 7/27/40

3.

CITY

Co

Redwood

NAME

Redwood Falls

REF

Stennett

29

(page)

PRON

CO

ST?

yes

OTHER
NAMES

LT

LG

GEN
LOCFIRST
SETTLED

PLAT

INCORP

CHART

Description &
Name Origin

Named from the county name added to the word "falls". The county name is from the indian name (Dakota-Sioux) for "the cornel" (a species of cornus) a bush plentiful on the Redwood River.

W. Keenan 3/25

8. ARTIFICIAL
FEATURE

Co. REDWOOD

ROAD

NAME

REDWOOD ROAD

REF

Chapman, Southwestern Mining

(page) 28

PRON

AREA &
DIMENS

OTHER
NAMES

EST

EXACT
SITE

T

R

TWP

GEN
LOC

Description &

Name Origin

Which has a fall of 110 feet within a distance of one mile.

3-12-40

Ed Thomas

4.

VILLAGE

Co Redwood

NAME Revere

REF Min by Counties ¹⁹¹⁸ 126
(page)

FROM

PO
DIST

OTHER
NAMES

EXACT
SITE

T

R

TWP

GEN
LOC

FIRST
SETTLED

PLAT
Description &
Name Origin

II CORP

W. Keenan 3/1

4.

VILLAGE

Co Redwood -----

NAME

Revere -----

REF

Stennett -----117
(page) -----

PRON

PO

HIST

OTHER
NAMES

CO

ST?

EXACT
SITE

T

R

TWP

GEN
LOC

FIRST

SETTLED

PLAT by Winona & St Peter Ry. in 1886 INCORP -----Description &
Name Origin

Was named by C. C. Wheeler in honor of Paul Revere
of Revolutionary fame.

W. L. Keenan 3/26

TOWNSHIP COUNTY

Co Redwood

NAME Redwood REF Stennett 29
(page)

PRON T R

OTHER NAMES

GEN FIRST
LOC SETTLEDORGAN-
IZED

Description & Name Origin The indian name (Dakota - Sioux) for "the Cornel",
(a species of CORNUS) a bush plentiful on Redwood River.

W. Keenan 3/27

6.

STREAM

^{How}
 SOURCE
 COUNTY

Redwood

MOUTH
COUNTY

NAME

Redwood River

REF

Stennett

117
(page)

PRON

MILES

OTHER
NAMES

SOURCE

SEC

T

R

TWP

DIRECTION &
AREA DRAINED

MOUTH

SEC

T

R

TWP

Description &
Name Origin

The name is a translation of the Dakota (Sioux) name referring to the abundant growth along the river of the "cornel" (cornus amomum) (Kinnikinick) a bush with a red bark.

W. H. Keenan 3/26