



[Minnesota Geographic Board.
Records.](#)

Copyright Notice:

This material may be protected by copyright law (U.S. Code, Title 17). Researchers are liable for any infringement. For more information, visit www.mnhs.org/copyright.

SWIFT COUNTY

Finished File

Approved name

Name in use **Appleton**

Pronunciation

Feature named

County **Swift**

Location **T.120 N.,R.43 W.,sec.14,15,22,23. Appleton Township**

Names

Comments

McCauley: Appleton. G.N. r.r.; C.M.&St.P. r.r.

Co.atlas,1907: Appleton.

Minn.Flatbook,1916: Appleton.

Upham,539: Appleton. ~~Founded~~in 1871-2. Incorp. spring of 1881.
A r.r. village. Named for the city of Appleton,

Winchell,2:pl.39: Appleton.

Andreas: Appleton.

Sp.Laws,1881,p.30: Appleton. Act to incorporate village of Appleton
Approved Feb.19,1881.

Walker,Village Laws,108: Appleton. Incorp. Feb.19,1881.

Co.map,1912: Appleton.

Leg.Manual Map,1887: Appleton.

Approved name

Name in use ~~Appleton~~ Township

Pronunciation

Feature named Township

County Swift

Location T.120 N.,R.43 W.

Names
Phelps Township

Comments
McCauley: Appleton Township
ColAtlas,1907: Appleton Township.
Minn.Flatbook,1916: Appleton Township.
Upham,539: Appleton Township. First settled 1868 by Addison
Phelps. Organized 1870. Called Phelps at first, renamed in 1872 on
request of Mr. Phelps, who was one of the county commissioners. For
origin, see Appleton village.
Winchell,2:pl.39: Appleton Township.
Andreas: Appleton Township.
Co.map,1912: Appleton Township.

Approved name

Name in use Artichoke Lake

Pronunciation

Feature named Lake

County Swift, Big Stone

Location T.121,122 N.,R.43,44 W. Shible; Hegbert; Akron; Artichoke Townships.

Names

Putnam, Lake

Comments

McCauley: Artichoke Lake. Part dry. Meandered.

Upham,542: Artichoke Lake.

Short: Not shown.

Lake Gaz: Artichoke. 2,311.34 acres. 51.94 in Swift; 2,259.40 in Big Stone.

Eddy(n.d.): Artichoke Lake. 6-111. 2,311.34 acres. Max.depth 18'. 9/10 of this lake is in Big Stone County.

Winchell,2:pl.39: Unnamed.

Andreas: Lake Putnam.

Approved name

Name in use Benson

Pronunciation

Feature named City

County Swift

Location T.121 N.,R.39 W.,sec.5,6,7,8. Torning Township

Names

Comments

McCauley: Benson. G.N. r.r.
Co.atlas,1907: Benson.
Minn.Flatbook,1916: Benson.
Upham,539,540,542: Benson. Platted for the railway company by A.
F.Morris, spring of 1870. Incorporated as a village, Feb.14,1877; as
a city, 1908. County seat. For name origin, see Benson Township.
Andreas: Benson.
Winchell,2:pl.39: Benson.
Leg.Manual Map,1887: Benson.
St.Paul Press, June 24,1870,p.1,c.6: Benson. A new post-office has
been established at Chippewa Crossing, Chippewa County, called 'Benson'
supposed to be named after Jared Benson.
Laws,1872,p.162: Benson, named county seat Feb.18,1870, subject
to approval of voters.
Sp.Laws.1877,p.34: Act to incorporate village of Benson. Approved
Feb.14,1877.

Approved name

Name in use Benson Township

Pronunciation

Feature named Township

County Swift

Location T.122 N.,R.39 W.

Names

Comments

McCauley: Benson Township.
Co.atlas,1907: Benson Township.
Minn.P.atbook,1916: Benson Township.
Upham,540: Benson Township. First settled 1867. Organized April, 1871. Named for Ben.H.Benson, (Gives biog. sketch.) Others have regarded this name as chosen in honor of Jared Benson, of Anoka, who at that time and during many years was a prominent citizen and a political leader. (Gives biog. sketch).
Andreas: Benson Township.
Winchell,2:pl.39: Benson Township.
Co.map,1912: Benson Township.

Buffalo Lake: see Shakopee Lake, Swift County.

Approved name

Name in use Camp Lake

Pronunciation

Feature named Lake

County Swift, Pope

Location T.122,123 N.,R.38 W.,sec.1;36. Camp Lake; Rolling Forks Townships.

Names

Comments

McCauley: Camp Lake. Wet. Meandered.

Upham, 540: Camp Lake. Was the site of the camp of government surveyors for this and adjoining townships.

Minn. Platbook, 1916: Camp Lake.

Co. atlas, 1907; n.d.: Camp Lake.

Short: Camp Lake.

Lake Gaz: Camp. 242.35 acres. 236.24 in Swift; 6.11 in Pope.

Eddy (n.d.): Camp Lake. 6-138. 242.35 acres. Max. depth 24'.

Small outlet to Chippewa River; inlet, small creek.

Anonsen, Swift Co., 2: Camp Lake.

Winchell, 2: pl. 39: Camp Lake.

Andreas: Camp Lake.

Co. map, 1912: Camp Lake.

Approved name

Name in use Camp Lake Township

Pronunciation

Feature named Township

County Swift

Location T.122 N.,R.38 W.

Names

Comments

McCauley: Camp Lake Township.

Minn.Platsbook,1916: Camp Lake Township.

Co.atlas,1907: Camp Lake Township.

Upham,540: Camp Lake Township. First settled 1866. Named from its Lake.

Anonsen,Swift Co.,28: Camp Lake Township established Jan.3,1871.

Andreas: Camp Lake Township.

Winchell,2:pl.39: Camp Lake Township.

Co.map,1912: Camp Lake Township.

Approved name

Name in use Carlson

Pronunciation

Feature named

County Swift

Location T.122 N., R.37 W., sec.31.

Names

Comments

R.R.Com.Map,1930: Carlson.

Anonsen,Swift Co.,map,: Carlson.

Minn.Commercial Directory,1937-38: Carlson. G.N. r.r.

Approved name

Name in use Cashel

Pronunciation

Feature named

County Swift

Location T.120 N., R.39 W., sec.7, s.e.

Names

Comments

McCauley: Not shown.
Geol. Survey, Bull. 14, Map, 1 (1919): Cashel.
R.R. Com. Map, 1930: Cashel.
Knonsen, Swift Co., map: Cashel.

Approved name

Name in use **Cashel Township**

Pronunciation

Feature named **Township**

County **Swift**

Location **T.120 N.,R.39 W.**

Names

Comments

McCauley: Cashel Township.

Minn.Platabook,1916: Cashel Township.

Co.atlas,1907: Cashel Township.

Upham,540: Cashel Township. First settled 1873. Organized March 23,1878. Received the name from the ancient city of Cashel in Tipperary county, southern Ireland.

Winchell,2:pl.39: Cashel Township.

Anonsen,Swift Co.,31: Cashel Township. Organized March 5,1879.

Co.map,1913: Cashel Township.

Approved name

Name in use Clontarf

Pronunciation

Feature named

County Swift

Location T.122 N., R.40 W., sec.10,14,15,16,22. Clontarf Township

| Names | Comments |
|---------|---|
| Randall | <p>Co.atlas,1907: Clontarf. Minn.Platbook,1916: Clontarf. McCauley: Clontarf. G.N. r.r. Upham,540: Clontarf. Platted 1876. See Clontarf Township for name origin. Anonsen,Swift Co.,17: Clontarf. Randall was the original name to have been a station of the G.N. Location changed and renamed Clontarf by the first settlers. Randall never left the prairie stage. Andreas: Randall Leg.Manual Map,1887: Clontarf. Sp.Laws.1881,p.26: Clontarf. Act to incorporate village of Clontarf Approved Nov.17,1881. Walker,Village Laws,111: Clontarf. Incorp. Nov.17,1881. Reincorp. Apr.21,1904. Separated from Township April,7,1916. Co.map,1912: Clontarf. Winchell,2:pl.39: Clontarf.</p> |

Approved name

Name in use Clontarf Township

Pronunciation

Feature named Township

County Swift

Location T.122 N.,R.40 W.

Names

Comments

McCauley: Clontarf Township.

Minn.Platabook,1916: Clontarf Township.

Co.atlas,1907: Clontarf Township.

Upham,540: Clontarf Township. First settled June 1876. Organized Jan.16,1877."The town was named by Bishop Ireland. The inhabitants are mostly Irish, a colony having settled here in 1878" (Neill,Minn.Valley, 969.) This name is from the town and watering place in Ireland, a suburb of Dublin.

Winchell,2:pl.39: Clontarf Township.

Sp.Laws,1881,p.890: Clontarf Township. Act legalizing and approving official acts. Approved Feb.10,1881.

Co.map,1912: Clontarf Township.

Approved name

Name in use **Danvers**

Pronunciation

Feature named

County **Swift**

Location **T.121 N.,R.41 W.,sec.13,24. Marysland Township**

Names

Comments

Co.atlas,1907: **Danvers.**

Minn.Flatbook,1916: **Danvers.**

McCauley: **Danvers. G.N. r.r.**

Upham,540: **Danvers. A r.r. village. Bears the name of a township and village in Massachusetts and of a village in Illinois.**

Anonsen,Swift Co.,41: **Danvers. Named for a village in Mass.**

Walker,Village Laws,111: **Danvers. Incorp. Jan 19,1900. Sep. from township, April 9,1906.**

Co.map,1912: **Danvers.**

R.R.Com.Map,1930: **Danvers.**

Minn.Commercial Directory,1937-38: **Danvers. G.N. r.r.**

Collier atlas,1914: **Danvers.**

Approved name

Name in use De Graff

Pronunciation

Feature named

County Swift

Location T.121 N.,R.38 W.,sec.29. Kildare Township

| Names | Comments |
|---------|--|
| Degraff | <p>Co.atlas,1907: De Graff. Minn.Flatbook,1916: De Graff. McCauley: De Graff. G.N. r.r. Upham,540: De Graff. Founded in 1875. Incorp. Feb.18,1881. A r.r. village. Named in honor of Andrew De Graff of St. Paul. He was born near Amsterdam, N.Y. Oct.21,1811; came to Minnesota in 1857, and built many railroads in this state, including the G.N. line through this county; died in St.Paul Nov.7,1894. Anonsen,Swift Co.,22: De Graff. Platted 1875. Andreas: De Graff. Winchell,2:pl.39: De Graff. Leg. Manual Map,1887: De Graff Sp.Laws,1881,p.48: De Graff. Act to incorporate village of De Graff Approved Feb.10,1881. Walker,Village Law,112: Degraff. Incorp. Feb.10,1881. Sep. from twp Co.map,1912: De Graff.</p> |

Degraff: see De Graff, Swift County

Approved name

Name in use Dry Wood

Pronunciation

Feature named

County Sift

Location

Names

Comments

Minn. Commercial Directory, 1937-38: Dry Wood. P.O. mail, Appleton.

Dry Wood Lake: see Griffin, Lake, Swift County.

Drywood Lake: see Griffin, Lake, Swift County.

Approved name

Name in use Dublin Township

Pronunciation

Feature named Township

County Swift

Location T.120 N.,R.38 W.

Names

Comments

McCauley: Dublin Township.
Minn.Flatbook,1916: Dublin Township.
Co.atlas,1907: Dublin Township.
Upham,540: Dublin Township. Organized Feb.14,1878. Having chiefly Irish settlers, is named for the capital and largest city of Ireland.
Winchell,2:pl.39: Dublin Township.
Co.map,1912: Dublin Township.

Eddison Township: see Edison Township, Swift County

Approved name

Name in use Edison Township

Pronunciation

Feature named Township

County Swift

Location T.120 N.,R.42 W.

Names
New Posen Township
Eddison Township

Comments
McCauley: Edison Township
Minn.Platsbook,1916: Edison Township.
Co.atlas,1907 : Edison Township.
Upham,540: Edison Township. First settled 1872. Organized March 23,1878. At first called New Posen for the Polish city and province of Prussia. Renamed for Thomas A. Edison, the inventor.
Laws,1879,p.402: Act to change name of Eddison to New Posen.
Approved Mar.3,1879.
Laws,1889,p.117: Act to change name of New Posen to Edison.
Co.map,1912: Edison Township.
Winchell,2:pl.39: "New Posen Township.

Approved name

Name in use **Fairfield**

Pronunciation

Feature named

County **Swift**

Location **T.121 N.,R.42 W.,sec.5. Moyer Township**

Names

Comments

Minn.Platbook,1916: **Fairfield P.O.**

Co.atlas,1907: **Fairfield P.O.**

McCauley: Not shown.

R.R.Com.Map,1930: **Fairfield.**

Co.map,1912: **Fairfield P.O.**

Collier atlas,1914: **Fairfield.**

Minn.Commercial Directory,1937-38: **Fairfield. C.M.&St.P. r.r.**

Approved name

Name in use **Fairfield Township**

Pronunciation

Feature named **Township**

County **Swift**

Location **T.122 N.,R.42 W.**

Names

Comments

McCauley: Fairfield Township.
Minn.Platbook,1916: Fairfield Township.
Co.atlas,1907: Fairfield Township.
Upham,541: Fairfield Township. First settled 1867. Organized Apr.
16,1872.
Anonsen,Swift Co.,28: Fairfield Township. Organized Jan.23,1871.
Winchell,2:pl.39: Fairfield Township.
Andreas: Fairfield Township.

Approved name

Name in use Frank Lake

Pronunciation

Feature named Lake

County Swift

Location T.121,122 N.,R.37 W.,sec.5,6;31. Hayes; Kerkhoven Townships.

Names
Frank, Lake

Comments

McCauley: Lake Frank. Wet. Meandered.

Upham, 542: Frank Lake.

Co.atlas, 1907; n.d.: Frank Lake.

Minn.Flatbook, 1916: Frank Lake.

Short: Lake Frank.

Lake Gaz: Frank. 145.82 acres.

Eddy(n.d.): Frank Lake. 6-55. 145.82 acres.

Anonsen, Swift Co., 2: Frank Lake. Named for an early settler.

Winchell, 2: pl. 39: Unnamed.

Andreas: Unnamed.

Co.map, 1912: Frank Lake.

Approved name

Name in use Frovold, Lake

Pronunciation

Feature named Lake

County Swift

Location T.122 N.,R.39 W.,sec.15,16. Benson Township.

Names

Frovold Lake

Comments

McCauley: Lake Frovold. Dry. Meandered.

Upham,542: Lake Frovold. Named for Knut P. Frovold, one of the early settlers, who was county auditor and moved to Benson.

Co.atlas,1907;n.d.: Lake Frovold.

Minn.Flatbook,1916: Lake Frovold.

Short: Lake Frovold.

Lake Gaz: Frovold. 63.45 acres.

Winchell,2:pl.39: Unnamed.

Andreas: Unnamed.

Co.map,1912: Lake Frovold.

Approved name

Name in use Griffin, Lake

Pronunciation

Feature named Lake

County Swift, Stevens

Location T.122,123 N., R.43 W., sec.5,6,7,8,17;32. Hegbert; Synnes Townships.

Names

Dry Wood Lake

Drywood Lake

Griffin Lake

Comments

McCauley: Lake Griffin (in Swift Co.); Dry Wood Lake (in Stevens Co.). Dry. Meandered.

Upham, 542: Lake Griffin. Name derived from the plat of the government survey of this township. Dry Wood Lake, More commonly so-called. Outflows in rainy seasons by Dry Wood Creek to the Pomme de Terre River.

Minn. Platbook, 1916: Lake Griffin.

Co. atlas, 1907; n.d.: Lake Griffin.

Short: Lake Griffin.

Lake Gaz: Griffin. 672.40 acres. 569.30 in Swift; 103.10 in Stevens.

Eddy (n.d.): Drywood Lake. 6-6. 672 acres. Its outlet is Drywood Creek.

Winchell, 2: pl. 39: Lake Griffin.

Andreas: Lake Griffin.

Co. map, 1912: Lake Griffin.

R.R. Comm. Map, 1930: Lake Griffin.

Approved name

Name in use Griffin Lake

Pronunciation

Feature named Lake

County Swift

Location T.121,122 N.,R.43 W.,sec.5;32. Shible; Hegbert Townships.

Names

Putnam, Lake

Comments

McCauley: Griffin Lake. Wet. Meandered.

Lake Gaz: Griffin. 216.03 acres.

Short: Griffin Lake.

Anonsen, Swift Co., 2: Lake Griffin.

Winchell, 2: pl. 39: Lake Putname

Andreas: Unnamed.

Co. map, 1912: Unnamed.

Halloway: see Holloway, Swift County

Approved name

Name in use Hart, Lake

Pronunciation

Feature named Lake

County Swift

Location T. 121 N., R. 43 W., sec. 20. Shible Township.

Names

Hart Lake

Comments

McCauley: Lake Hart. Dry. Meandered.
Upham, 542: Lake Hart. Named for Isaac Hart, an early settler.
Minn. Platbook, 1916: Lake Hart.
Co. atlas, 1907: Lake Hart.
Short: Not shown.
Lake Gaz: Hart. 141.00 acres.
Anonsen, Swift Co., 2: Lake Hart.
Winchell, 2: pl. 39: Lake Hart.
Andreas: Lake Hart.
Co. map, 1912: Lake Hart.

Approved name

Name in use Hassel, Lake

Pronunciation

Feature named Lake

County Swift

Location T.122 N., R.39 W., sec.4,8,9,10,16,17. Benson Township.

Names

Hassell, Lake
Hassel Lake.

Comments

McCauley: Lake Hassel. Dry. Meandered.
Upham, 542: Lake Hassel. A Norwegian name meaning hazel.
Co.atlas, 1907: Lake Hassel.
Co.atlas, n.d.: Lake Hassel; Lake Hassell.
Minn.Flatbook, 1916: Lake Hassel.
Short: Lake Hassel.
Lake Gaz: Hassel. 780.54 acres.
Eddy(n.d.): Hassel Lake. 6-60. 780.54 acres. Dry.
Anonsen, Swift Co., 2: Hassel Lake.
Winchell, 2: pl.39: Lake Hassel.
Andreas: Lake Hassel.
Co.map, 1912: Lake Hassel.
R.R.Comm.Map, 1930: Lake Hassel.

Hassell, Lake: see Hassel, Lake, Swift County.

Approved name

Name in use Hayes Township

Pronunciation

Feature named Township

County Swift

Location T.121 N.,R.37 W.

Names

Comments

McCauley: Hayes Tonship.

Minn.Platbook,1916: Hayes Township.

Co.atlas,1907: Hayes Township.

Upham,541: Hayes Township. First settled 1868. Organized 1877.

Named in honor of President Rutherford B. Hayes.

Winchell,2:pl.39: Hayes Township.

Co.map,1912: Hayes Township.

Approved name

Name in use **Hegbert**

Pronunciation

Feature named

County **Swift**

Location **T.122 N., R.43 W., sec.28, n.w.**

Names

Comments

McCauley: Not shown.
Geol. Survey, Bull, 14, Map, (1919): **Hegbert.**
Anonsen, Swift Co., Map: **Hegbert.**
R.R. Com. Map, 1930: **Hegbert.**

Approved name

Name in use Hegbert Township

Pronunciation

Feature named Township

County Swift

Location T.122 N.,R.43 W.

Names

Comments

McCauley: Hegbert Township.

Minn.Platbook,1916: Hegbert Township.

Co.atlas,1907: Hegbert Township.

Upham,541: Hegbert Township. First settled by Ole Hegstad in 1869.
Organized April 8,1876.

Winchell,2:pl.39: Hegbert Township.

Co.map,1912: Hegbert Township.

Approved name

Name in use Henry Lake

Pronunciation

Feature named Lake

County Swift

Location T.122 N.,R.43 W.,sec.20,21,28. Hegbert Township.

Names

Henry, Lake

Comments

McCauley: Henry Lake. Wet. Meandered.

Short: Henry Lake.

Lake Gaz: Henry. 80.55 acres.

Winchell,2:pl.39: Unnamed.

Andreas: Lake Henry.

Co.map,1912: Unnamed.

Approved name

Name in use Henry, Lake

Pronunciation

Feature named Lake

County Swift

Location T.122 N.,R.43 W.,sec.20,29,32. Hegbert Township.

Names

Henry Lake

Comments

McCauley: Lake Henry. Dry. Meandered.

Upham, 542: Lake Henry.

Minn. Platbook, 1916: Lake Henry.

Co. atlas, 1907; n.d.: Lake Henry.

Short: Lake Henry.

Lake Gaz: Henry. 346.40 acres.

Winchell, 2: pl. 39: Lake Henry.

Andreas: Unnamed.

Co. map, 1912: Lake Henry.

Approved name

Name in use Hollerberg, Lake

Pronunciation

Feature named Lake

County Swift

Location T.121 N.,R.38 W.,sec.11,12,14. Kildare Township.

Names

Mollerberg, Lake
Hollerberg Lake

Comments

McCauley: Lake Hollerberg. Dry. Meandered.
Upham, 542: Lake Mollerberg. Named for a pioneer farmer beside it.
Minn. Platbook, 1916: Lake Mollerberg.
Co. atlas, n.d.: Lake Mollerberg.
Short: Lake Hollerberg.
Lake Gaz: Hollerberg. 258.99 acres.
Anonsen, Swift Co., 2: Lake Mollerberg.
Winchell, 2: pl. 39: Unnamed.
Andreas: Unnamed.
Co. map, 1912: Lake Mollerberg.

Approved name

Name in use Holloway

Pronunciation

Feature named

County Swift

Location T. ¹²⁰~~121~~ N., R. 42 W., sec. 3; 27, 34, 35. Moyer, Edison Townships.

Names
Norton
Halloway

Comments
McCauley: Holloway. G.N. r.r.
Co. atlas, 1907: Holloway.
Minn. Platbook, 1916: Holloway.
Upham, 541: Holloway. A r.r. village. Named by officers of the G.N. r.r. in honor of an adjacent pioneer farmer.
Anonsen, Swift Co., 41: Halloway was called Norton at first. Renamed Halloway by G.N. officials.
Co. map, 1912: Holloway.
Walker, Village Law, 116: Holloway. Incorp. Feb. 14, 1903, sep. from tw
Collier atlas, 1914: Holloway.
Minn. Commercial Directory, 1937-38: Holloway.

hallow

officials

Approved name

Name in use Johnson, Lake

Pronunciation

Feature named Lake

County Swift

Location T.122 N., R.39 W., sec.17,18,19,20. Benson Township.

Names

Johnson Lake

Comments

McCaughey: Lake Johnson. Dry. Meandered.
Upham, 542: Lake Johnson.
Co.atlas, 1907: Lake Johnson.
Minn.Platsbook, 1916: Lake Johnson.
Short: Lake Johnson.
Lake Gaz: Johnson. 104.75 acres.
Winchell, 2: pl. 39: Unnamed.
Andreas: Unnamed.
Co.map, 1912: Lake Johnson.

Approved name

Name in use Kerkhoven

Pronunciation

Feature named

County Swift

Location T.120 N.,R.37 W.,sec.21. Pillsbury Township

Names
Pillsbury
Kirkhoven

Comments

Co.atlas,1907: Kerkhoven.
Minn.Flatbook,1916: Kerkhoven.
McCauley: Kerkhoven. G.N. r.r.
Upham,541: Kerkhoven. Platted 1870. A r.r. village. Received this
Scotch name in honor of a stockholder of the G.N. r.r..
Anonsen,Swift Co.,40: Kirkhoven original name. Named Pillsbury
1881, renamed Kerkhoven 1883.
Walker,Village Laws,127: Kerkhoven (Pillsbury),inc. Mar.3,1881.
Sep. from Township.
Co.map,1912: Kerkhoven.
Leg.Manual Map,1887: Kerkhoven.
Laws,1881,p.227: Pillsbury. Act to incorporate village of Pillsbury
Approved March 3,1881.
Laws,1883,p.445: Act to change name of Pillsbury to Kirkhoven.
Andreas: Kerkhoven. Approved Feb.17,1883.
Winchell,2:pl.39: Kerkhoven.

Approved name

Name in use Kerkhoven Township

Pronunciation

Feature named Township

County Swift

Location T.122 N., R.37 W.

Names

Comments

Co.atlas,1907: Kerkhoven Township.

Minn.Platbook,1916: Kerkhoven Township.

McCauley: Kerkhoven Township.

Winchell,2:pl.39: Kerkhoven Township.

Anonsen,Swift Co.,29: Kerkhoven Township. Organized Sept.3,1872.

Co.map,1912: Kerkhoven Township.

Andreas: Kerkhoven Township.

Approved name

Name in use Kildare Township

Pronunciation

Feature named Township

County Swift

Location T.121 N.,R.38 W.

| Names | Comments |
|----------------------|---|
| Moransville Township | McCauley: Kildare Township. Minn.Platabook,1916: Kildare Township. Co.atlas,1907: Kildare Township. Upham,541: Kildare Township. First settled 1868. Organized April 20,1875. Named for a county and a town in Ireland. Laws,1878,p.475: Act to change name of Moransville to Kildare. Approved Mar.11,1878. "inchell,2:pl.39: Kildare Township. Co.map,1912: Kildare Township. |

Kirkhoven: see Kerkhoven, Swift County

Long Lake: see Oliver, Lake, Swift County.

Approved name

Name in use Louisburg

Pronunciation

Feature named

County Swift

Location

Names

Comments

McCauley: Not shown.

Appleton Press, Sept.20,1940: Louisburg. A hamlet, named after Lewis Thompson; postmaster and manager of the first store. Platted 1887

Approved name

Name in use Lynch Lake

Pronunciation

Feature named Lake

County Swift

Location T.122 N., R.40 W., sec.15,21,22. Clontarf Township.

Names

Comments

McCauley: Unnamed. Wet. Meandered.

Short: Lynch Lake.

Lake Gaz; Lynch. 57.60 acres.

Winchell, 2:pl.39: Unnamed.

Andreas: Unnamed.

Co.map, 1912: Unnamed.

Manson, Lake: see Monson, Lake, Swift County.

Approved name

Name in use Marysland Township

Pronunciation

Feature named Township

County Swift

Location T.121 N.,R.41 W.

Names

St. Joseph Township

Comments

McCauley: Marysland Township.

Co.atlas,1907: Marysland Township.

Minn.Flatbook,1916: Marysland Township.

Upham,541: Marysland Township. Organized Mar.11,1879. Was settled and named by Catholic immigrants from Ireland.

Anonsen,Swift Co.,32: Original name St. Joseph, changed to Marysland by Catholic Irish immigrants.

Winchell,2:pl.39: Marysland Township.

Co.map,1912: Marysland Township.

Approved name

Name in use Mill Pond

Pronunciation

Feature named Lake

County Swift

Location T.120 N.,R.43 W.,sec.14. Appleton Township.

Names

Comments

McCauley: Unnamed. Wet. Not meandered. A widening in the Pomme
de Terre River.

Short: Unnamed.

Co.atlas,1907: Mill Pond.

Mollerberg, Lake: see Hollerberg, Lake, Swift County.

Approved name

Name in use Monson, Lake

Pronunciation

Feature named Lake

County Swift

Location T.121,122 N.,R.37 W.,sec.1,2;35,36. Hayes and Kerkhoven Townships.

Names

Manson, Lake
Monson Lake

Comments

McCauley: Lake Monson. Wet. Meandered.
Upham, 542: Lake Manson. Named for Andrew Manson, a pioneer farmer from Norway.
Minn. Platbook, 1916: Lake Manson.
Co. atlas, 1907; n.d.: Lake Manson.
Short: Lake Monson
Lake Gaz: Monson. 181.49 acres.
Anonsen, Swift Co., 2: Lake Monson. Named for an early settler.
Winchell, 2: pl. 39: Unnamed.
Andreas: Unnamed.
Co. map, 1912: Lake Manson.
R. R. Comm. Map, 1930: Lake Manson.

Approved name

Name in use Moore, Lake

Pronunciation

Feature named Lake

County Swift

Location T.122 N.,R.39 W.,sec.10,11,14,15. Benson Township.

Names

Moore Lake

Moose Lake

Comments

McCauley: Lake Moore. Dry. Meandered.

Upham, 542: Lake Moore.

Co.atlas, 1907, n.d.: Lake Moore.

Minn.Platsbook, 1916: Lake Moore.

Short: Lake Moore.

Lake Gaz: Moore. 284.45 acres.

Eddy(n.d.): Moose Lake. 6-81. 284.45 acres. No inlet nor outlet.

Winchell, 2:pl.39: Unnamed.

Andreas: Unnamed.

Co.map, 1912: Lake Moore.

Moose Lake: see Moore, Lake, Swift County.

Moransville Township: see Kildare Township, Swift County

Approved name

Name in use Moyer Township

Pronunciation

Feature named Township

County Swift

Location T.121 N., R.42 W.

Names

Comments

McCauley: Moyer Township.

Minn.Platsbook, 1916: Moyer Township.

Co.atlas, 1907: Moyer Township.

Upham, 541: Moyer Township. First settled June 1869. Organized Jan. 25, 1879. Named for William Moyer, its first settler.

Winchell, 2:pl.39: Moyer Township.

Co.map, 1912: Moyer Township.

Approved name

Name in use Murdock

Pronunciation

Feature named

County Swift

Location T.120 N., R.38 W., sec.2,11,12. Dublin Township

Names

Comments

Co.atlas,1907: Murdock.
McCauley: Murdock. G.N. r.r.
Minn.Flatbook,1916: Murdock.
Upham,541: Murdock. A r.r. village. Platted in 1878 by S.S. Murdock
Incorp 1881.
Winchell,2:pl.39: Murdock.
Laws,1881,p.189: Murdock. Act to incorporate village of Murdock
Approved Jan.28,1881.
Walker,Village Laws,119: Murdock. Incorp. Jan.28,1881, reincorp.
Dec.31,1898. Sep. from twp.
Co.map,1912: Murdock.

New Posen Township: see Edison Township, Swift County

Norton: see Holloway, Swift County

Approved name

Name in use Oliver, Lake

Pronunciation

Feature named Lake

County Swift

Location T.121,122 N.,R.43 W.,sec.1;26,27,28,35,36. Shible; Hegbert Townships.

Names
Oliver Lake
Long Lake

Comments
McCauley: Lake Oliver. Dry. Meandered.
Upham,542: Lake Oliver.
Co.atlas,1907;n.d.: Lake Oliver.
Minn.Flatbook,1916: Lake Oliver.
Short: Lake Oliver.
Lake Gaz: Oliver. 784.59 acres.
Anonsen,Swift Co.,2: Lake Oliver.
Winchell,2:pl.39: Lake Oliver; Long Lake.
Andreas: Lake Oliver.
Co.map,1912: Lake Oliver.
R.R.Comm.Map,1930: Lake Oliver.

Approved name

Name in use Pelican Lake

Pronunciation

Feature named Lake

County Swift

Location T.121 N.,R.43 W.,sec.27,28,33,34. Shible Township.

Names

Comments

McCauley: Shown as part of Lake Shible.

Upham,542: Pelican Lake.

Co.atlas,1907: Pelican Lake.

Minn.Platbook,1916: Pelican Lake.

Short: Not shown.

Co.map,1912: Pelican Lake.

Phelps Township: see ^Appleton Township, Swift County

Pillsbury: see Kerkhoven, Swift County

Approved name

Name in use Pillsbury Township

Pronunciation

Feature named Township

County Swift

Location T.120 N.,R.37 W.

Names

Comments

McCauley: Pillsbury Township
Minn.Platsbook,1916: Pillsbury Township.
Co.atlas,1907: Pillsbury Township.
Upham,541: Pillsbury Township. First settled 1869. Organized Jan.
29,1876. Named in honor of J hn Sargent Pillsbury, governor of Minn.
1876-82.
Winchell,2:pl.39: Pillsbury Township.
Co.map,1912: Pillsbury Township.

Putnam, Lake: see Artichoke Lake, Swift County.

Putnam, Lake: see Griffin Lake, Swift County.

Randall: see Clontarf, Swift County

Ridgeville Township: see Tara Township, Swift County

St. Joseph Township: see Marysland Township, Swift County

Seiman Lake: see Simon Lake, Pope County.

Approved name

Name in use Shakopee Lake

Pronunciation

Feature named Lake

County Swift, Chippewa

Location T.119,120 N.,R.38 W.,sec.6,7;31. Louriston; Dublin Townships.

Names

Buffalo Lake

Comments

McCauley: Shakopee Lake. Wet. Meandered.

Co.atlas,1907: Buffalo Lake.

Minn.Flatbook,1916: Buffalo Lake.

Short: Shakopee Lake.

Lake Gaz: Shakopee (Buffalo). 467.20 acres. 16.50 in Swift,
450.70 in Chippewa.

Winchell,2:pl.39: Shakopee Lake.

Andreas: Shakopee Lake.

Co.map,1912: Unnamed.

Approved name

Name in use Shible, Lake

Pronunciation

Feature named Lake

County Swift

Location T.121 N., R.43 W., sec.20,21,27,28,29,32,33,34. Shible Township.

Names

Shible Lake

Comments

McCauley: Lake Shible. Dry. Meandered.
Upham,542: Lake Shible. Named, like the township for Albert Shible.
Minn.Platabook,1916: Lake Shible.
Co.atlas,1907: Lake Shible.
Short: Not shown.
Lake Gaz: Shible. 1,188.00 acres.
Anonsen,Swift Co.,14: Lake Shible.
Winchell,2:pl.39: Shible Lake.
Andreas: Unnamed.
Co.map,1912: Lake Shible.

Approved name

Name in use **Shible Township**

Pronunciation

Feature named **Township**

County **Swift**

Location **T.121 N.,R.43 W.**

Names

Comments

McCauley: **Shible Township.**

Minn.Platsbook,1916: **Shible Township.**

Co.atlas,1907: **Shible Township.**

Upham,541: **Shible Township.** Organized July 8,1876. Named for Albert Shible, its earliest settler, who came here in August,1869, but removed in 1870.

Co.map,1912: **Shible Township.**

Winchell,2:pl.39: **Shible Township.**

Approved name

Name in use Simon Lake

Pronunciation

Feature named Lake

County Swift, Pope

Location T.122,123 N.,R.37 W.,sec.4,5;27,28,32,33,34.

Names

Simon, Lake
Seiman Lake

Comments

McCauley: Lake Simon. Wet. Meandered.

Short: Simon Lake.

Lake Gaz: Simon. 539.87 acres. 13.62 in Swift; 526.25 in Pope.

Winchell,2:pl.39: Seiman Lake.

Approved name

Name in use **Six Mile Grove Township**

Pronunciation

Feature named **Township**

County **Swift**

Location **T.121 N.,R.40 W.**

Names

Comments

McCauley: Six Mile Grove Township.
Minn.Platsbook,1916: Six Mile Grove Township.
Co.atlas,1907: Six Mile Grove Township.
Upham,541: Six Mile Grove Township. First settled April 1866.
Organized Nov.1,1877. Is named for its grove, 6 miles distant from
Benson.
Winchell,2:pl.39: Six Mile Grove Township.
Anonsen,Swift Co.,31: Six Mile Grove Township organized July 16,
1877.
Co.map.1912: Six Mile Grove Township.

Springdale Township: see Westbank Township, Swift County

Approved name

Name in use Swenoda Township

Pronunciation

Feature named Township

County Swift

Location T.120 N., R.40 W.

Names

Comments

McCauley: Swenoda Township.

Minn. Platbook, 1916: Swenoda Township.

Co. atlas, 1907: Swenoda Township.

Upham, 541: Swenoda Township. First settled spring of 1869. Organized April 7, 1873. Has a composite name, in compliment to its Swede, Norwegian, and Dane settlers.

Winchell, 2: pl. 39: Swenoda Township.

Andreas: Swenoda Township.

Co. map, 1912: Swenoda Township.

Approved name

Name in use Swift Falls

Pronunciation

Feature named

County Swift

Location T.122 N.,R.39 W.,sec.3. Camp Lake Township

Names

Comments

Winchell,2:pl.39: Swift Falls.

McCauley: Swift Falls.

Minn.Flatbook,1916: Swift Falls. P.O.

Co.atlas,1907: Swift Falls.

Upham,542: Swift Falls. A hamlet.

Anonsen,Swift Co.,20: Swift Falls, named from the falls of the E.
branch of the Chippewa River.

So.map,1912: Swift Falls P.O.

Collier Atlas,1914: Swift Falls.

R.R.Com.Map,1930: Swift Falls.

Approved name Tara Township

Name in use Tara Township

Pronunciation

Feature named Township

County Swift County

Location T.122 N.,R.41 W.

Names

Tava Township

Ridgeville Township

Comments

USGB, Sixth Report, 744: Tara: township, Swift County, Minn. Not Tava

Upham,542: Tara Township. First settled 1877. Organized Dec. 21, 1878. Named for a hill in County Meath, Ireland.

McCauley: Tara Township.

Minn. Platbook,1916: Tara Township.

Co.map,1907: Tara Township.

Anonsen, Swift County, 32: Because of the hills it was first named Ridgeville. Later changed to Tara.

Laws, 1879, p.405: Act to change the name of Ridgeville to Tara. Approved Jan. 29, 1879.

Co.map,1912: Tara Township.

Winchell, 2:pl.39: Tara Township.

Tava Township: see Tara Township, Swift County

Approved name

Name in use **Torning Township**

Pronunciation

Feature named **Towaship**

County **Swift**

Location **T.121 N., R.39 W.**

Names

Comments

McCauley: **Torning Township.**
Minn.Platsbook,1916: **Torning Township.**
Co.atlas,1907: **Torning Township.**
Upham,542: **Torning Township. Organized April 5,1879. Bears the name of a village in central Denmark. Was previously the south part of Benson Township.**
Anonsen,Swift Co.,32: **Torning Township organized Mar.18,1879.**
Winchell,2:pl.39: **Torning Township.**

West Bank Township: see Westbank Township, Swift County

Approved name Westbank Township

Name in use Westbank Township

Pronunciation

Feature named Township

County Swift

Location T.120 N.,R.41 W.

Names
West Bank Township
Springdale Township

Comments
USGB, Sixth Report, 808: Westbank: township, Swift County, Minn.
Not West Bank.)
Upham,542: West Bank Township. First settled 1868. Organized
Mar. 11, 1898.
McCauley: West Bank Township.
Co.atlas,1907: West Bank Township.
Minn. Platbook,1916: West Bank Township.
Winchell, 2:pl.39: West Bank Township.
Co.map,1912: West Bank Township.
Anonsen, Swift County, 32: West Bank Township. Organized July 19,
1878. The petition for organization of a town called Springdale was
granted, but the name was changed to West Bank.

SWIFT COUNTY

Unfinished File

T120-R39

6.

NAME ? (stream) CO SWIFT

PRON _____ REF Amussen Hist - Map
(page)

OTHER NAMES _____

SOURCE COUNTY SWIFT MOUTH COUNTY _____ MILES 8 or 9 mi

SOURCE _____ SEC 1 T 120 R 39 TWP CASHEL

DIRECTION & AREA DRAINED flows W & S

MOUTH SHAKOPEE CREEK SEC 18 T 120 R 39 TWP CASHEL

Name Origin
& Remarks

6. STREAM SOURCE COUNTY SWIFT MOUTH COUNTY SWIFT

NAME P REF ANOSEN SWIFT Co, Hist. MAP (page)

PRON _____ MILES _____

OTHER NAMES _____

SOURCE *drains N. E. corner* N. E. COR. SEC 1 T 120 R 39W TWP CASHEL
of township

DIRECTION & AREA DRAINED *flows southwest sections 1-2-3-4-5-7-8-18*
in CASHEL township and part Cashel village

MOUTH SHAKOPEE CREEK SEC 18 T 120N R 39W TWP CASHEL

Description & Name Origin

10/18/40
Gustav Hennum

• NEWBORN

• BIRTH

MOON

SEC

I

B

LAB

THEY DIVIDED
DIRECTION

BOONCE

SEC

I

B

LAB

IVARS
CLIFF

BECH

WETTS

RYNE

LAB

(10/10)

6*

WARRS

WARRS
BOONCE

WARRS
WARRS

NAME ? (stream) CO SWIFT
 PLACE NAMES STUDY MAP No. 66
 PRON _____ REF Co. MAP size 4x9.
 (page)

OTHER
 NAMES _____

SOURCE COUNTY Swift MOUTH COUNTY Swift MILES _____

SOURCE _____ SEC 1 T 120N. R 39W. TWP CASHEL.

DIRECTION &
 AREA DRAINED flows W. & SW.

MOUTH SHAKOPEE CREEK SEC 18 T 120N. R 39W. TWP CASHEL
 Name Origin
 & Remarks:

8/4/41 Hall.

RECEIVED
MAY 19 1964

NAME

SEC

1

2

DATE

TYPE SERVICE
MEMBERSHIP

STATUS

SEC

1

2

DATE

STATUS
MEMBERSHIP

SEC II
MAY 19 1964

DATE

STATUS
OTHER

(In Co)

NAME

NAME

(In Co)

NAME (In Co)

NAME _____ (stream) _____ CO SWIFT _____ atlas

PRON _____ REF ANDREAS 1874 N 177
(page)

OTHER NAMES _____

SOURCE COUNTY SWIFT MOUTH COUNTY SWIFT MILES _____

SOURCE _____ SEC 31 T 121 R 38 TWP ?

DIRECTION & AREA DRAINED FLows SOUTH & WEST & SOUTH TO

MOUTH SHAKOPEE CR SEC 18 T 120N R 39 TWP ?

Name Origin
& Remarks

5-28-40. A.A.F.

6. STREAM SOURCE COUNTY SWIFT MOUTH COUNTY SWIFT COUNTY SWIFT

NAME unnamed

RE ^{of Minn} WINCHELLS GEOLOGY Vol. 2 PLATE-39
(page)

PROM _____ MILES _____

OTHER NAMES _____

SOURCE _____ SEC 31 T 121 R 38 TWP KILDARE

DIRECTION & AREA DRAINED flows west and south

MOUTH SHAKOPEE CREEK SEC 18 T 120 N R 39 TWP CASHEL

Description &
Name Origin

1-10-41

W. A. Asmussen

6.

NAME Z CO SWIFT
 (stream) Minn. Map Pub. Co.
 PRON REF 1912 Standard Co. Map
 (page)

OTHER
 NAMES

SOURCE COUNTY SWIFT MOUTH COUNTY SWIFT MILES

SOURCE SEC 15 T 121 R 39 TWP TORING

DIRECTION & AREA DRAINED flows W. & S.

MOUTH UNNAMED STREAM SEC 18 T 120 R 39 TWP CASHEL

Name Origin
 & Remarks:

10-14-41 Hall.

W. 1000 ft. 1000 ft.

WORTH 1000 1000 1000

WORTH DIVISION 1000 1000 1000

WORTH 1000 1000 1000

WORTH 1000 1000 1000

WORTH 1000 1000 1000

WORTH 1000 1000 1000

WORTH 1000 1000 1000

6.

NAME 2
(stream) ----- CO SWIFT
Minn. Map Pub. Co.
PRON ----- REF 1912 Standard Co. Map,
(page)

OTHER NAMES -----

SOURCE COUNTY SWIFT MOUTH COUNTY SWIFT MILES -----

SOURCE ----- SEC 1 T 120 R 39 TWP CASHEL

DIRECTION & AREA DRAINED flows W. -----

MOUTH UNNAMED STREAM SEC 5 T 120 R 39 TWP CASHEL

Name Origin
& Remarks:

10-14-41 Hall.

W. H. HARRIS
1900

WORLD - 1880 - 1890 - 1900 - 1910 - 1920 - 1930 - 1940 - 1950 - 1960 - 1970 - 1980 - 1990 - 2000

VERY IMPROVED
DISCUSSION

WORLD - 1880 - 1890 - 1900 - 1910 - 1920 - 1930 - 1940 - 1950 - 1960 - 1970 - 1980 - 1990 - 2000

WORLD
SOURCE

WORLD
SOURCE

WORLD
SOURCE

WORLD - 1880 - 1890 - 1900 - 1910 - 1920 - 1930 - 1940 - 1950 - 1960 - 1970 - 1980 - 1990 - 2000

WORLD - 1880 - 1890 - 1900 - 1910 - 1920 - 1930 - 1940 - 1950 - 1960 - 1970 - 1980 - 1990 - 2000

T120-R37

Swift County

T120-R38

T120-R40

6. SOURCE COUNTY _____ MOUTH COUNTY _____ COUNTY _____
STREAM _____ Swift _____ *McConter Map Swift 3*

NAME Shakopee Creek REF Upham, 542 (page)

PRON _____ MILES _____

OTHER NAMES _____

SOURCE _____ SEC _____ T _____ R _____ TWP _____

DIRECTION & AREA DRAINED Flows through Shakopee lake in Chippewa County

MOUTH Chippewa River SEC 15 T 120 R 40 TWP Swenoda
Description & Name Origin *Cannot trace source*

6.

NAME SHAKOPEE-CREEK CO SWIFT
(stream) *of Minn*

PRON WINCHELLS-GEOLOGY-Vol. 2 PLATE 39
K (page)

OTHER NAMES _____

SOURCE COUNTY P. MOUTH COUNTY SWIFT MILES _____

SOURCE P. SEC _____ T _____ R _____ TWP _____
DIRECTION & AREA DRAINED Enters Swift Co. from Kandiyohi Co. at SEC. 25 T120 R37 flows W. & S.W. enters Chippewa Co. at Sec. 6 T119 R37 flows W thru Skapopee Lake flows N.W. enters Swift Co. from SEC. T119 R38 Louriston Jct and flows N.W.

MOUTH CHIPPEWA-RIVER SEC 15 T 120 R 40 TWP Swenoda
Name Origin & Remarks

1-14-41

A. Rasmusson

6.

NAME SHAKOPEE CR. (stream) CO SWIFTPRON _____ REF ANDREAS 1874 Atlas 177
(page)

OTHER NAMES _____

SOURCE COUNTY SWIFT MOUTH COUNTY SWIFT MILES _____SOURCE _____ SEC 28 T 120N R 37 TWP KERKHOVENDIRECTION &
AREA DRAINED

Leaves Co. in sec. 31 - T. 120N. R. 37N. and flows through
Shakopee lake in Chippewa Co. and reenters Swift
Co. in sec. 36 T. 120N. R. 39W. and flows N.W.

MOUTH CHIPPEWA RIVER SEC 15 T 120N R 40 TWP SWEDONAName Origin
& Remarks

5-28-40. A.A.F.

6.

NAME SHAKOPEE CREEK (stream) CO SWIFT PLACE NAMES STUDY MAP No. 3

PRON _____ REF 1930 RR map of Minn (page)

OTHER NAMES _____

SOURCE COUNTY KANDIYOHI MOUTH COUNTY SWIFT MILES _____

SOURCE RINGO (LAKE RINGO) SEC _____ T 22N R 35W TWP _____

DIRECTION & AREA DRAINED flowing south west and north west into _____

MOUTH CHIPPEWA RIVER SEC _____ T 120N R 40W TWP _____

Name Origin
& Remarks:

4/4/41 Schieck

V. H. ...
...

...

...

...

...

...

...

...

...

...

...

...

...

(10/20)

...

(10/20)

3111

NAME SHAKOPEE CREEK CO SWIFT
(stream) PLACE NAMES STUDY MAP No. 66

PRON _____ REF Co. Map size 4x9.
(page)

OTHER
NAMES _____

SOURCE COUNTY ? MOUTH COUNTY SWIFT MILES _____

SOURCE _____ SEC _____ T _____ R _____ TWP _____
DIRECTION & AREA DRAINED Enters Swift Co. from Kandiyohi Co. in sec. 25 T. 120 N. R. 37 W. Pillsbury TWP, and flows S.W. and enters Chippewa Co. from sec. 32 T. 120 N. R. 37 W. and reenters Co. again in sec. 36 T. 120 N. R. 39 W. and flows N.W.

MOUTH CHIPPewa RIVER SEC 15 T 120 N. R 40 W. TWP SWENODA
Name Origin
& Remarks:

8/4/41 Hall.

RECEIVED
DATE
NO. 1
BY

RECEIVED
DIRECTOR

RECEIVED
NO. 2
BY

RECEIVED
NO. 3
BY

RECEIVED
NO. 4

RECEIVED
NO. 5

RECEIVED
NO. 6

(in Ca)

6.

STREAM

SOURCE
COUNTY

?

MOUTH
COUNTY

SWIFT

NAME

SHAKOPEE CREEK

REF

ANONSEN SWIFT Co., Hist. MAP
(page)

PRON

MILES

OTHER
NAMES

SOURCE

?

SEC

T

R

TWP

DIRECTION &
AREA DRAINEDdrains southern part of Cashel township and
flows through sections 36-27-26-25-23-22-21-20-19-18-17

MOUTH

CHIPPEWA RIVER

SEC 15

T 120N

R 40W

TWP

SWENODA

Description &
Name Origin10/18/40
Eustav Hennings

MEMORANDUM FOR THE DIRECTOR
SUBJECT: [Illegible]

SECTION 1 2 3

MEMORANDUM FOR THE DIRECTOR
SUBJECT: [Illegible]

SECTION 1 2 3

MEMORANDUM FOR THE DIRECTOR
SUBJECT: [Illegible]

SECTION 1 2 3

MEMORANDUM FOR THE DIRECTOR
SUBJECT: [Illegible]

SECTION 1 2 3 (Doyle)

MEMORANDUM FOR THE DIRECTOR
SUBJECT: [Illegible]

SECTION 1 2 3

6. SOURCE MOUTH
COUNTY SWIFT COUNTY SWIFT COUNTY SWIFT
STREAM

NAME SHAKOPEE CREEK REF ANONSEN SWIFT Co HIST MAP
(page)

PRON _____ MILES _____

OTHER NAMES _____

SOURCE ? *drains* SEC _____ T _____ R _____ TWP _____

DIRECTION & AREA DRAINED *drains sections 11-12-13-14-15 flowing east*
in western part of Swenoda Township

MOUTH CHIPPEWA RIVER SEC 15 T 120N R 40W TWP SWENODA
Description &
Name Origin

10/17/40
Gustav Hennings

6.

NAME SHAKOPEE RIVER

(stream)

CO SWIFT

State Map - McGill-Warner Co.

PRON _____

REF PLACE NAMES STUDY MAP No. 33
(page)

OTHER NAMES _____

SOURCE COUNTY KANDIYOHI

MOUTH COUNTY SWIFT

MILES _____

SOURCE _____ SEC _____ T _____ R _____ TWP _____

DIRECTION & AREA DRAINED Flows West. Enters Co. in T. 170 R. 37

MOUTH Chippewa River SEC 15 T 170 R 40 TWP _____

Name Origin
& Remarks:

2-9-42 Dahlquist

6. SOURCE COUNTY SWIFT MOUTH COUNTY SWIFT COUNTY SWIFT
STREAM _____

NAME SHAKOPEE CREEK REF UPHAM 542
(page)

PRON _____ MILES _____

OTHER NAMES _____

SOURCE _____ SEC _____ T _____ R _____ TWP _____ ?

DIRECTION & AREA DRAINED Flows through Shakopee lake in Chippewa county

MOUTH Chippewa river. SEC 15 T 120 R 40 TWP S Wrenoda
Description & Name Origin

6-4-40
F. Bienhoff

STERNAL COUNTY SOURCE SOUTH COUNTY SOURCE COUNTY

NAME (page) NEW

FROM LINES

OTHER NAME

SOURCE SEC T R TWP

DIRECTION & AREA DRAINED

MOUTH SEC T R TWP

Detection & Name Origin

6. SOURCE MOUTH
STREAM COUNTY COUNTY SWIFT COUNTY SWIFT

NAME SHAKOPEE Creek REF UPHAM 5421
(page)

PRON _____ MILES _____

OTHER NAMES _____

SOURCE _____ SEC _____ T _____ R _____ TWP _____

DIRECTION & AREA DRAINED Flowing through Shakopee Lake in Chippewa co.

MOUTH Chippewa river SEC 15 T 120 R 40 TWP Swenoda

Description &
Name Origin

6-4 Longway

WAVE ORIGIN
DIRECTION ?

NOISE ----- SRC I E LAB -----

WAVE DIVIDED
DIRECTION ?

SOURCE ----- SRC I E LAB -----

WAVE
ORIGIN

NOISE ----- FIFTS -----

WAVE ----- (1970) -----

ALMETH

ORIGIN
SOURCE

ORIGIN
SOURCE

ORIGIN

NAME SHAKOPEE RIVER CO SWIFT
(stream)

McGill-Warner Co. Map

PRON _____ REF PLACE NAMES STUDY MAP No. 33
(page)

OTHER NAMES _____

SOURCE COUNTY Kandiyohi MOUTH COUNTY Swift MILES _____

SOURCE _____ SEC _____ T 171 R 35 TWP _____

DIRECTION & AREA DRAINED Flows West

MOUTH Shippewa River SEC _____ T 170 R 40 TWP _____

Name Origin
& Remarks:

1-22-42 Dahlquist

6.

STREAM SOURCE COUNTY MOUTH COUNTY COUNTY SWIFT

NAME SHAKOPEE CREEK REF 23rd Session 317 YR. 1883
Chapter 178
Sp Falls (page)

PRON _____ MILES _____

OTHER NAMES _____

SOURCE f _____ SEC _____ T _____ R _____ TWP _____

DIRECTION & AREA DRAINED Flows N.W.

MOUTH Chippewa River SEC 15 T 120 R 40 TWP _____

Description &
Name Origin

Act to appropriate money to build bridge
across Shakopee creek, in Sec 22, T. 120. R. 37.

Effective on passage

Approved March 6, 1883

2/21/41 F. Bieroff

NAME SHAKOPEE CREEK (stream) CO SWIFT

PRON _____ REF _____ (page) _____

OTHER NAMES _____

SOURCE COUNTY ? MOUTH COUNTY SWIFT MILES _____

Enters swift Co from Kandiyohi Co. sec 24 T120 R39
 flows sec. leaves Swift Co for Chippewa Co. sec 31 T120 R39
 SOURCE Re enters swift Co SEC 31 T 120 R 39 TWP _____

DIRECTION & AREA DRAINED Flows NW through Gaskel and Sevenoda Swps

MOUTH Chippewa R SEC 15 T 120 R 40 TWP Sevenoda
 Name Origin & Remarks:

Gerhard

6.

NAME SHAKOPEE CREEK (stream) CO SWIFT-CHIPPEWA-KANDIYOH1-?

PRON _____ REF Amansen Hist - Map (page)

OTHER NAMES _____

SOURCE COUNTY SWIFT MOUTH COUNTY SWIFT MILES _____

SOURCE _____ SEC _____ T _____ R _____ TWP _____

DIRECTION & AREA DRAINED Flows westerly in SE 1/4 of County

MOUTH CHIPPEWA RIVER SEC 15 T 120 R 40 TWP SWENODA

Name Origin & Remarks

NAME SHAKOPEE CREEK CO SWIFT
(stream) Minn. Map Pub. Co.
PRON _____ REF 1912 Standard Co. Map.
(page)

OTHER
NAMES _____

SOURCE COUNTY 2 MOUTH COUNTY 2 MILES _____

SOURCE 2 SEC _____ T _____ R _____ TWP _____
DIRECTION & AREA DRAINED Enters Co. in sec. 25 T. 120 N. R. 37 W. and flows S. W. and leaves Co. from sec. 31 T. 120 N. R. 37 W.

MOUTH Chippewa River SEC 15 T 120 R 40 TWP _____
Name Origin
& Remarks:

10-14-41 Hall

6.

STREAM
CREEKSOURCE
COUNTYMOUTH
COUNTY

COUNTY SWIFT

NAME

SHAKOPEE CREEK

REF

MAP OF ANONSEN SWIFT CHIST
(page)

PRON

MILES

OTHER
NAMES

SOURCE

SEC

T

R

TWP

DIRECTION &
AREA DRAINED

Flows in a westerly direction

MOUTH

Chippewa River
Description &
Name Origin

SEC

15

T

120

R

40

TWP

6/12/40 Fagan

STREAN COUNTY Y COUNTY Y COUNTY Y

NAME (page)

FROM

OTHER NAME

SOURCE

DIRECTION & AREA DRAINED

NOTE

Description & Name Origin

NAME SHAKOPEE CREEK CO SWIFT
 (stream)

PRON _____ REF ANONSEN SWIFT Co. HIST
 (page)

OTHER NAMES _____

SOURCE COUNTY _____ MOUTH COUNTY _____ MILES _____

SOURCE _____ SEC _____ T _____ R _____ TWP _____

DIRECTION & AREA DRAINED drains eastern part of county

MOUTH CHIPPEWA RIVER SEC 15 T 120 R 39 TWP SWENODA
 Name Origin
 & Remarks:

6/12/40
 Fagen

NAME Shakopee-Creek (stream) CO SWIFT
Minn. Map Pub. Co.
PRON _____ REF 1912 Standard Co. Map.
(page)

OTHER
NAMES _____

SOURCE _____ MOUTH COUNTY SWIFT MILES _____
COUNTY 2

SOURCE _____ SEC _____ T _____ R _____ TWP _____
DIRECTION & AREA DRAINED Enters Co. in sec. 34 T. 120 N. R. 39 W.
and flows N. + N.W.

MOUTH CHIPPEWA RIVER SEC 15 T 120 R 40 TWP SWENODA

Name Origin
& Remarks:

This seems to be the Shakopee Creek.

10-14-41 Hall

e

5 NOVEMBER
1950

WORTH - - - - - 100 - - - - - 1 - - - - - 1 - - - - - 100 - - - - -

THEY ENDED
DIRECTION 9

WORTH - - - - - 100 - - - - - 1 - - - - - 1 - - - - - 100 - - - - -

WORTH - - - - - 100 - - - - - 100 - - - - - 100 - - - - -

WORTH - - - - - 100 - - - - - 100 - - - - - 100 - - - - -

WORTH - - - - - 100 - - - - - 100 - - - - - 100 - - - - -

WORTH - - - - - 100 - - - - - 100 - - - - - 100 - - - - -

T120-R41

6.

STREAM SOURCE
COUNTY

?

MOUTH
COUNTY

CHIPPEWA COUNTY SWIFT

of Minn

NAME CHIPPEWA RIVER REF WINCHELLS GEOLOGY Vol. 2 PLATE 39
(page)

PRON _____ MILES _____

OTHER
NAMES _____SOURCE ?
DIRECTION & AREA DRAINED
Enters from Pope Co. at SEC. 3 T. 122 R. 40 just Clontarf flows S. and S.W. across central part of Swift Co. enters Chippewa Co. from sec. 35
120 R 41 flows S. across N.W. part of CountyMOUTH MINNESOTA RIVER SEC 19 T 117N R 40W TWP SPARTA
Description &
Name Origin

1-10-41

A. Rasmussen

NAME CHIPPEWA RIVER CO SWIFT
 (stream)

PRON _____ REF ANDREAS 1874 Atlas 177
 (page)

OTHER NAMES _____

SOURCE COUNTY ? MOUTH COUNTY CHIPPEWA MILES _____

SOURCE _____ SEC _____ T _____ R _____ TWP _____
 2 2

DIRECTION & AREA DRAINED ENTERS THE COUNTY IN SEC 3, T 122, R. 40 TWP. ?
FLOWS SOUTH LEAVES Co. FROM T 120 R 41

MOUTH MINNESOTA RIVER SEC 18 T 117 N R 40 TWP SPARTA
 Name Origin
 & Remarks

NAME CHIPPewa RIVER. CO SWIFT
(stream)

PLACE NAMES STUDY MAP No. 66

PRON _____ REF Co. MAP. size 4 X 9.
(page)

OTHER
NAMES _____

SOURCE _____ MOUTH _____
COUNTY 2 COUNTY ? MILES _____

SOURCE _____ SEC _____ T _____ R _____ TWP _____

DIRECTION &

AREA DRAINED

Enters Swift Co. from Pope Co in sec. 3
T. 122 N. R. 38 W. Camp Lake TWP. and flows S. & SW.
and enters Chippewa Co. from sec. 34 T 120 N. R 41 W.

MOUTH _____

Name Origin

& Remarks:

8/4/41 Hall.

REMARKS
DATE

TYPE OF VESSEL
DIRECTION

POSITION
SPEED

COASTLINE
SOURCE

STATUS
OTHER

REMARKS

REMARKS

REMARKS

6.

NAME Chippewa River (stream) CO Swift

PRON _____ REF Upham 542
(page)

OTHER NAMES _____

SOURCE COUNTY _____ MOUTH COUNTY _____ MILES _____

SOURCE _____ SEC _____ T _____ R _____ TWP _____

DIRECTION & AREA DRAINED Flows S.W.
Leaves Co. from T120 R41 enters Chippewa County

MOUTH _____ SEC _____ T _____ R _____ TWP _____

Name Origin
& Remarks:

6.

NAME CHIPPEWA RIVER CO SWIFT
(stream)

PRON _____ REF ANONSEN SWIFT Co. Hist P.1
(page)

OTHER NAMES _____

SOURCE _____ MOUTH _____
COUNTY _____ COUNTY _____ MILES _____

SOURCE _____ SEC _____ T _____ R _____ TWP _____

DIRECTION & AREA DRAINED flows through the central part of
this county leaves Co. from T120 R41

MOUTH MINNESOTA RIVER SEC _____ T _____ R _____ TWP _____

Name Origin
& Remarks:

6/12/40. Frager

6.

NAME CHIPPEWA RIVER CO SWIFT
(stream)

PRON _____ REF ANONSEN SWIFT Co Hist. P6
(page)

OTHER NAMES _____

SOURCE _____ MOUTH _____
COUNTY _____ COUNTY _____ MILES _____

SOURCE from its head waters
in the Chippewa country SEC _____ T _____ R _____ TWP _____

DIRECTION & AREA DRAINED Flows S. + S. W. leaves Co. from Sec. 34 T 120 R 4
enters Chippewa

MOUTH _____ SEC _____ T _____ R _____ TWP _____

Name Origin
& Remarks:

10/9/79 Jagen

6.

NAME CHIPPEWA RIVER CO SWIFT ??
(stream)PRON _____ REF ANONSEN HIST - map
(page)

OTHER NAMES _____

SOURCE COUNTY _____ MOUTH COUNTY _____ MILES _____

SOURCE _____ SEC _____ T _____ R _____ TWP _____

DIRECTION & AREA DRAINED Enters Swift from Pope Co
Flows SW and S across Swift to enter Chippewa Co.
Leaves Swift Co. for Chippewa Co sec 34 T120-R41

MOUTH _____ SEC _____ T _____ R _____ TWP _____

Name Origin
& Remarks

6.

NAME CHIPPewa RIVER CO SWIFT
(stream) *Minn. Map Pub. Co.*

PRON _____ REF 1912 Standard Co. Map
(page)

OTHER NAMES _____

SOURCE COUNTY 2 MOUTH COUNTY 2 MILES _____

SOURCE 2 SEC _____ T _____ R _____ TWP _____

DIRECTION & AREA DRAINED Enters Co. in sec. 4 T. 122 N. R. 39 W. and flows S. through Lake Hassel then S.W. and leaves Co. from sec. 35 T. 120 N. R. 41 W.

MOUTH 2 SEC _____ T _____ R _____ TWP _____

Name Origin
& Remarks:

10-13-41 Hall.

6.

NAME CHIPPEWA RIVER

(stream)

CO SWIFT

State map Mc Gill-Warner
REF PLACE NAMES STUDY MAP No. 33
(page) 7

PRON _____

OTHER
NAMES _____

SOURCE
COUNTY _____

MOUTH
COUNTY CHIPPEWA

MILES _____

SOURCE _____

SEC _____

T _____

R _____

TWP _____

DIRECTION &
AREA DRAINED

Flows south. Enters Co. in T 122 R 40.
Leaves Co. from T 120 R 41

MOUTH Minnesota River

Name Origin
& Remarks:

SEC _____

T 117

R 40

TWP _____

v-9-42 Dahlquist

6. SOURCE COUNTY SWIFT MOUTH COUNTY CHIPPEWA COUNTY SWIFT

NAME COTTONWOOD-CREEK

REF ^{of Munn} Winchells-Geology, Vol. 2 PLATE-39
(page)

PRON _____ MILES _____

OTHER NAMES _____

SOURCE _____ SEC 5 T 120 N R 41 W TWP WEST-BANK

DIRECTION & AREA DRAINED flows S.E. and enters Chippewa from Swift Co. in sec. 3 Big Bend TWP, T. 119 N. R. 41 W. and flows S.E. Leary Co. from T 120 R 41

MOUTH CHIPPEWA-RIVER SEC 3 T 119 N R 41 W TWP BIG-BEND

Description & Name Origin

1-10-41

Asmussen

NAME Cottonwood Creek CO SWIFT
 (stream) PLACE NAMES STUDY MAP No. 66
 PRON _____ REF Co. MAP size 4x9.
 (page)

OTHER
 NAMES _____

SOURCE COUNTY SWIFT MOUTH COUNTY CHIPPewa MILES _____

SOURCE _____ SEC 28 T 121N. R 41W. TWP MARYSLAND.

DIRECTION & AREA DRAINED flows S. + enters Chippewa Co. from sec. 33
T. 120N. R 41W.

MOUTH CHIPPewa R. SEC 4 T 119N. R 41W. TWP 2

Name Origin
 & Remarks:

8/4/41 Hall

Y. J. J. J. J.

Y. J. J. J. J.

Y. J. J. J. J.

Y. J. J. J. J.

Y. J. J. J. J.

Y. J. J. J. J.

Y. J. J. J. J.

Y. J. J. J. J.

Y. J. J. J. J.

Y. J. J. J. J.

Y. J. J. J. J.

Y. J. J. J. J.

Y. J. J. J. J.

Y. J. J. J. J.

Y. J. J. J. J.

Y. J. J. J. J.

Y. J. J. J. J.

Y. J. J. J. J.

Y. J. J. J. J.

(for Co.)

Y. J. J. J. J.

Y. J. J. J. J.

6. SOURCE COUNTY SWIFT MOUTH COUNTY CHIPPEWA COUNTY SWIFT
STREAM

NAME Cottonwood Creek REF ANONSEN SWIFT Co. Hist. MAP
(page)

PRON _____ MILES _____

OTHER NAMES _____

SOURCE ? SEC 28 T 121 N R 41 W TWP MARYSLAND

DIRECTION & AREA DRAINED flows south and drains sections 4-5-8-9-16-17-20-21-28-29-33 in West Bank township.
Leaves Co. from T 120 R 41

MOUTH CHIPPEWA RIVER SEC _____ T _____ R _____ TWP CHIPPEWA COUNTY
Description & Name Origin

10/17/40
Gustav Hennings

WAVE ORIGIN
DESCRIPTION #

WAVEH 380 J B 211

WAVE DIVINED
DIRECTION #

WAVEH 380 J B 211

WAVEH
ORIGIN

WAVEH WAVEH

WAVEH (b) (6)

WAVEH WAVEH WAVEH WAVEH

6. SOURCE COUNTY SWIFT MOUTH COUNTY SWIFT COUNTY SWIFT
STREAM COUNTY SWIFT COUNTY SWIFT COUNTY SWIFT

NAME COTTONWOOD CREEK REF UPHAM 542
(page)

PRON _____ MILES _____

OTHER NAMES _____

SOURCE _____ SEC _____ T _____ R _____ TWP West Bank

DIRECTION & AREA DRAINED Flows from West Bank township, leaves Co. from
Sec. 33 T120 R4 / enters Chippewa Co.

MOUTH Chippewa river SEC _____ T _____ R _____ TWP ?

Description &
Name Origin

6-4-40
F. Bismaffl

| STREAM NAME | SOURCE COUNTY | NORTH COUNTY | SOUTH COUNTY |
|--------------------------------|---------------|--------------|--------------|
| NAME | | | |
| (Miles) | | | |
| FLOW | | | |
| OTHER NAMES | | | |
| SOURCE | | | |
| DIRECTION & DRAINAGE | | | |
| MOUTH | | | |
| Description of Lower Origin | | | |

6. SOURCE MOUTH
COUNTY SWIFT COUNTY SWIFT COUNTY Swift

NAME COTTONWOOD creek REF UPHAM 542
(page)

PRON _____ MILES _____

OTHER NAMES _____

SOURCE _____ SEC _____ T _____ R _____ TWP West Bank

DIRECTION & AREA DRAINED Flows S. leaves Co. from Sec. 33 T 120 R 41 enters Chippewa

MOUTH Chippewa river SEC _____ T _____ R _____ TWP East Bank

Description &
Name Origin

6-4 Langray

FORM 100-100000
SECTION 1

NAME _____ SEC _____

UNIT DESIGNATED _____
DIRECTION _____

NUMBER _____ SEC _____

DATE _____

BY _____

FOR _____

RECEIVED _____
DATE _____

6.

NAME ? Cottonwood Creek (stream) CO SWIFT

PRON REF ANONSEN Hist - (page) MAJ

OTHER NAMES

SOURCE COUNTY SWIFT MOUTH COUNTY CHIPPENAW APPROX MILES 10 mi

SOURCE SEC 28 T 121 R 41 TWP MARYSLAND

DIRECTION & AREA DRAINED flows South - Leaves Swift Co. through T120 R 41

MOUTH ~~CHIPPENAW RIVER~~ SEC ~~4~~ T ~~119~~ R ~~41~~ TWP ~~?~~

Name Origin & Remarks

NAME COTTONWOOD CREEK CO SWIFT
 (stream) Minn. Map Pub. Co.
 PRON _____ REF 1912 Standard Co. Map
 (page)

OTHER NAMES _____

SOURCE COUNTY SWIFT MOUTH COUNTY 2 MILES _____

SOURCE _____ SEC 15 T 122 R 41 TWP TARA

DIRECTION & AREA DRAINED flows S. and leaves Co. from sec. 33 T. 120 N. R. 41 W.

MOUTH 2 SEC _____ T _____ R _____ TWP _____

Name Origin
& Remarks:

10-13-41 Hall

NAME 2
(stream) CO SWIFT
Minn. Map Pub. Co.
PRON REF 1912 Standard Co. Map.
(page)

OTHER NAMES _____
SOURCE COUNTY SWIFT MOUTH COUNTY SWIFT MILES _____

SOURCE _____ SEC 2 T 120 R 42 TWP EDISON

DIRECTION & AREA DRAINED flows S.E.

MOUTH Cottonwood Creek SEC 17 T 120 R 41 TWP West Bank
Name Origin & Remarks:

10-13-41 Hall

6.

NAME 2 (stream) CO SWIFT
 Mimm. Map Pub. Co.
 PRON REF 1912 Standard Co. Map
 (page)

OTHER NAMES _____

SOURCE COUNTY SWIFT MOUTH COUNTY SWIFT MILES _____

SOURCE _____ SEC 26 T 121 R 41 TWP MARYSLAND

DIRECTION & AREA DRAINED flows S,W

MOUTH COTTONWOOD CREEK SEC 20 T 120 R 41 TWP West BANK

Name Origin
& Remarks:

10-13-41 Hall

2. 10/1/1951
10000 00000

10000 00000 00000 00000 00000 00000 00000 00000 00000 00000

10000 00000 00000 00000 00000 00000 00000 00000 00000 00000

10000 00000 00000 00000 00000 00000 00000 00000 00000 00000

10000 00000 00000 00000 00000 00000 00000 00000 00000 00000

10000 00000 00000 00000 00000 00000 00000 00000 00000 00000

10000 00000 00000 00000 00000 00000 00000 00000 00000 00000

10000 00000 00000 00000 00000 00000 00000 00000 00000 00000

6.

NAME 1 (stream) CO SWIFT

PRON _____ REF Armsen Hist - map
(page)

OTHER NAMES _____

SOURCE COUNTY _____ MOUTH COUNTY _____ MILES _____

SOURCE _____ SEC 7 T 120 R 41 TWP WEST BANK

DIRECTION & AREA DRAINED Flows SE - Secs 7-8-17

Cottonwood Creek

MOUTH ? - stream SEC 17 T 120 R 41 TWP WEST BANK

Name Origin
& Remarks

6. SOURCE COUNTY MOUTH COUNTY COUNTY SWIFT

NAME ? REF ANONSEN SWIFT Co. Hist. Map (page)

PRON MILES

OTHER NAMES

SOURCE *twps* S.W. COR. SEC 28 T 121 N R 41 W TWP MARYSLAND

DIRECTION & AREA DRAINED *sections 28 and 33 in Maryland township and it flows south*

MOUTH *N.E. part of section* SEC 17 T 120 N R 41 W TWP WEST BANK
Description & Name Origin

*10/17/40
Gustav Hennings*

NAME OF THE
DESCRIPTION OF

NAME SEC L H INE

BEY DIVIDED
DIRECTION OF

SOURCE SEC L H INE

NUMBER
OF LINES

FROM TO

WHERE (LINES)

BLANK COLUMN COLUMN COLUMN COLUMN
PAGE SOURCE SOURCE SOURCE SOURCE

6. SOURCE COUNTY SWIFT MOUTH COUNTY SWIFT COUNTY SWIFT
STREAM

NAME ? REF ANONSEN SWIFT Co., Hist. MAY
(page)

PRON _____ MILES _____

OTHER NAMES _____

SOURCE *from N.W. part of section to S.E. cor* SEC 7 T 120N R 41W TWP WEST BANK

DIRECTION & AREA DRAINED *drains sections 7-8-17 in West Bank township and flows southwest*

MOUTH *N. and E. part of section* SEC 7 T 120N R 41W TWP WEST BANK

Description & Name Origin

10/17/40

Gustav I Jensen

WIRE OR CABLE
DESCRIPTION

NUMBER 380 J B 200

WIRE OR CABLE
DIRECTION

NUMBER 380 J K 200

WIRE
NUMBER

NUMBER WIRE

WIRE (200)

NUMBER

WIRE
NUMBER

WIRE
NUMBER

WIRE

6*

T120-R42

5.

NAME Unnamed Lake ✓ CO Swift
(lake) m.e. Canby map Swift 3

PRON _____ REF Highway List (page) _____

OTHER NAMES _____

EXACT SITE Sec. 31, 36 ✓ T 120 ✓ R 42, 43 ✓

TWP Appleton, Edison AREA & DIMENS _____

GEN LOC _____ STATUS not named ✓

Name Origin & Remarks: Co. map, 1912: Unnamed.

T120-R43

5.

NAME • Unnamed Lake ✓ CO Swift
(lake) • Mc Cauley map Swift 3PRON _____ REF Highway List (page) _____

OTHER NAMES _____

EXACT SITE • Sec. 12 ✓ T • 120 ✓ R • 48 ✓TWP • Appleton AREA & DIMENS _____GEN LOC _____ STATUS • not measured ✓Name Origin
& Remarks:

5.

NAME Unnamed Lake ✓
(lake) CO Swift
• Mc Cauley map Swift 3

PRON _____ REF Highway List (page) _____

OTHER NAMES _____

EXACT SITE Sec. 30 ✓ T 120 ✓ R 45 ✓

TWP Appleton AREA & DIMENS _____

GEN LOC _____ STATUS not a meander ✓

Name Origin & Remarks: Co. map, 1912: Unnamed.

6. SOURCE COUNTY Otter Tail MOUTH COUNTY Swift COUNTY McCauley Map Swift 3 - Otter Tail 9
STREAM _____
NAME POMME DE TERRE RIVER REF Minns. Platbook 1916 Co. Atlas 1907
(page)

PRON _____ MILES _____

OTHER NAMES _____

SOURCE Stalker lake SEC 5 T 122 N R 42 W TWP Fairfield
33 132 41 Jordenkjold

DIRECTION & AREA DRAINED S.W.

MOUTH Minnesota River SEC 30 T 120 N R 43 W TWP Appleton
Description & Name Origin

6. STREAM SOURCE COUNTY SOUTH COUNTY

NAME Five Mile Creek REF Upham 17-56
(page)

FROM _____ MILES _____

OTHER NAMES _____

SOURCE _____ SEC _____ T _____ R _____ TWP _____

DIRECTION & AREA DRAINED Leaves from T120 R43 enters Big Stone
MINNESOTA RIVER

SOUTH Big Stone Lake SEC _____ T _____ R _____ TWP _____

Description & Name Origin So named for its distance West of the Pomme de Terre river and the village of Appleton. Flows into either the Minnesota River or Big Stone lake. 3/14/40 Everett S.

Exp.

Lake Trovans

Lakes 4-4

2
Red River.

" 4-1

1

River 1

Big Brothers lakes

Village

4
Ja Kara

4
Village

1

DATE

BY

NO.

LINE

DATE

NO.

DATE

NO.

6.

NAME ? Five Mile Creek ^{P.} CO SWIFT
(stream)

PRON _____ REF Arnowson Heat - map
(page)

OTHER NAMES _____

SOURCE COUNTY _____ MOUTH COUNTY _____ MILES _____

SOURCE _____ SEC _____ T _____ R _____ TWP _____

DIRECTION & AREA DRAINED ~~Shown as entering or leaving~~ DAY LAKE (T121-R43) ON SW Corn. - Sec 28
Leaves Co. from T120 R 43

MOUTH _____ SEC _____ T _____ R _____ TWP _____

Name Origin
& Remarks

see attached

6.

NAME POMME DE TERRE RIVER CO SWIFT
(stream)PRON _____ REF ANONSEN'S HIST- 8
(page)

OTHER NAMES _____

SOURCE COUNTY _____ MOUTH COUNTY _____ MILES _____

SOURCE _____ SEC _____ T _____ R _____ TWP _____

DIRECTION & AREA DRAINED _____

MOUTH Minnesota River SEC 30 " 120 R 43 TWP _____

Name Origin & Remarks " . . . The more common were the PSINCHINCHA, a root about half as large as a hen's egg, the MDO, the PSINCHA, the wild turnip, (THE POMME DE TERRE got its name from the abundance of these turnips growing along its banks) . . . "

6. SOURCE MOUTH
COUNTY COUNTY Swift COUNTY Swift
STREAM _____

NAME OWOB'OP'TA REF ^{Byrd} Indian names 34
(page)

PRON _____ MILES _____

OTHER NAMES POMME DE TERRA (by French) - TEEPSINNA (by Dakotas)

SOURCE _____ SEC _____ T _____ R _____ TWP _____

DIRECTION & AREA DRAINED _____

MOUTH Minn. River SEC 30 T 120 R 43 TWP _____

Description & Name Origin i. e., "where they dig roots", a large northern tributary of the Minnesota river. French & Dakota names are the names of the roots dug there for food.
6/28 Longeway

John G. ...
Director

ROOM

SEC

1

2

3

THEY DIVIDED
DIRECTION

ROOM

SEC

1

2

3

ROOM
ROOM

ROOM

ROOM

(10/10)

ROOM

ROOM

ROOM

ROOM

ROOM

to

6.

STREAM SOURCE COUNTY SOUTH COUNTY
 NAME Potato River REF Swift
Bond's 260. (1853)
Miner (page)

PROX _____ MILES
 OTHER NAMES This is the Somme de Terre River. } Potatoes being English for
Pomme de Terre. (not in reference)

SOURCE _____ SEC _____ T _____ R _____ TWP _____

DIRECTION & AREA DRAINED _____

LOCATION Minnesota River SEC 30 T 120 R 43 TWP _____
 Description & Name Origin Near the dividing ridge between the head waters of the Red, Minnesota and Mississippi Rivers.

R

A Morgan

3-5-10.

B. 36.
743.

84

109
156

207 Bottom

200

(6/16)

MARKED

MARKED
NOTED

0+

6.

NAME POMME DE TERRE RIVER CO SWIFT ?
(stream)

PRON _____ REF Aronsen Hist - 1
(page)

OTHER NAMES _____

SOURCE COUNTY GRANT MOUTH COUNTY _____ MILES _____

SOURCE _____ SEC _____ T _____ R _____ TWP _____

DIRECTION & AREA DRAINED flows thru western part of Swift, past village of Appleton, into

MOUTH Minnesota River SEC 30 T 120 R 43 TWP _____

Name Origin
& Remarks

6.
NAME POMME DE TERRE RIVER CO SWIFT
(stream)

PRON _____ REF Lumsen Hist - map
(page)

OTHER NAMES _____

SOURCE ? MOUTH COUNTY SWIFT MILES
COUNTY 0

SOURCE ? SEC T R TWP
DIRECTION & AREA DRAINED Enters Sec 5, T11R, R42 (Fairfield twp) from Stevens County, flowing south through western part of Swift County to the

MOUTH MINNESOTA RIVER SEC 30 T 120 R 43 TWP Appleton
Name Origin & Remarks

6. SOURCE MOUTH COUNTY GRANT COUNTY ? COUNTY SWIFT
STREAM RIVER

NAME POMME DE TERRE RIVER REF ANONSEN SWIFT CO HIST 1
(page)

PRON _____ MILES *from Appleton to its mouth
a distance of 14 miles, there is
a fall of 44 feet.*

OTHER NAMES _____

SOURCE _____ SEC _____ T _____ R _____ TWP _____
DIRECTION & AREA DRAINED *through the western part of this county, past the
village of Appleton*

MOUTH MINNESOTA RIVER SEC 30 T 170 R 43 TWP APPLETON
Description &
Name Origin

6/12/40 Fagen

6.

NAME Pomme de Terre River CO Swift
(stream)

PRON _____ REF Upham 542
(page)

OTHER NAMES _____

SOURCE COUNTY _____ MOUTH COUNTY _____ MILES _____

SOURCE _____ SEC _____ T _____ R _____ TWP _____

DIRECTION & AREA DRAINED Flows S. + S.W.

MOUTH Minnesota River SEC 30 T 120 R 43 TWP _____

Name Origin
& Remarks:

6.

STREAM

SOURCE
COUNTY~~COUNTY~~
COUNTY

SWIFT

830

NAME

Pomme de Terre

REF

Uphams 17-56
(page)

FROM

MILES

OTHER
FALS

SOURCE

SEC

T

R

TWP

DIRECTION &
AREA DRAINED*Five miles east of Five Mile creek flows S, & S.W,*

SOURCE

SEC

T

R

TWP

Description &
Name Origin*Minnesota River* SEC *30* T *120* R *43* TWP*3/14/40 E. and W.*

NAME POMME DE TERRE RIVER CO SWIFT
 (stream) *State map McMill Wamer Co.*

PRON _____ REF PLACE NAMES STUDY MAP No. 33
 (page)

OTHER NAMES _____

SOURCE COUNTY GRANT MOUTH COUNTY SWIFT MILES _____

SOURCE _____ SEC _____ T 120 R 43 TWP _____

DIRECTION & AREA DRAINED Flows South. Enters in T. 121 R. 42

MOUTH Minnesota River SEC 30 T 120 R 43 TWP _____
 Name Origin
 & Remarks:

2-9-42 Dahlquist

6.

NAME POMME DE TERRE RIVER CO. SWIFT
(stream) PLACE NAMES STUDY MAP No. 66PRON _____ REF Co. MAP size 4x9.
(page)OTHER
NAMES _____SOURCE _____ MOUTH _____
COUNTY ? COUNTY SWIFT MILES _____SOURCE _____ ? SEC _____ T _____ R _____ TWP _____
DIRECTION & AREA DRAINED Enter Swift Co. from Stevens Co. in sec. 5. T. 122 N.
R. 42 W FAIRFIELD TWP. and flows S.MOUTH MINNESOTA R. SEC 30 T 120 N. R 43 W. TWP APPLETON.
Name Origin
& Remarks:

8/4/41 Hall.

1. 1941

1. 1941

1. 1941

1. 1941

1. 1941

1. 1941

1. 1941

1. 1941

1. 1941

1. 1941

1. 1941

1. 1941

6.

NAME POMME DE TERRE RIVER CO SWIFT
(stream) PLACE NAMES & STUDY MAP NO. 2

PRON _____ REF Minn 1940 Hwy map
(page)

OTHER NAMES _____

SOURCE COUNTY GRANT MOUTH COUNTY SWIFT MILES _____

SOURCE BARRETT LAKE SEC _____ T 128 N R 41 W TWP _____

DIRECTION & AREA DRAINED flowing south
into

MOUTH MINNESOTA RIVER SEC 30 T 120 N R 43 W TWP _____

Name Origin
& Remarks

12/31/40 Schiesk

© 1954

REPRODUCED

NOV 1954

SEC

1

2

VERY DETAILED

DESCRIPTION

NOV 1954

SEC

1

2

COPIES

NOV 1954

COPIES

NOV 1954

NOV 1954

NOV 1954

NOV 1954

NOV 1954

(100)

NOV 1954

(100)

NO

2600

6.

STREAM

SOURCE
COUNTYMOUTH
COUNTY

OTTER TAIL

COUNTY SWIFT

COUNTY SWIFT

PLACE NAMES STUDY MAP No 3

NAME POMME DE TERRE RIVER

REF 1930 RR map of Minn
(page)

PRON

MILES

OTHER
NAMES

SOURCE SOUTH TURTLE LAKE SEC T 132 N R 41 W TWP

DIRECTION &
AREA DRAINEDflowing through Stalker Lake, Ten Mile Lake, Pomme de Terre
Lake, Bennett Lake and Pomme de Terre Lake

into

MOUTH MINNESOTA RIVER SEC 30 T 120 N R 43 W TWP

Description &
Name Origin

4/4/41 Schieck

WOMEN
REGISTRATION

VERY DIVIDED
DIAMETER

WOMEN
WOMEN

WOMEN

WOMEN
WOMEN
WOMEN
WOMEN

3107

NAME _____ (stream) _____ CO SWIFT _____

PRON _____ REF ANDREAS 1874 Atlas 177 _____ (page)

OTHER NAMES _____

SOURCE COUNTY SWIFT _____ MOUTH COUNTY SWIFT _____ MILES _____

SOURCE _____ SEC 2 T 122 R 42 TWP _____

DIRECTION & AREA DRAINED FLOWS S.W. TO _____

MOUTH MINNESOTA RIVER _____ SEC 30 T 120N R 43 TWP APPLETON _____

Name Origin
& Remarks

This stream has three arms.

6. SOURCE COUNTY P. MOUTH COUNTY SWIFT COUNTY SWIFT
STREAM

NAME POMME-DE-TERRE-RIVER REF WINCHELLS-GEOLOGY Vol. 2 PLATE-39
of Minn
(page)

PRON _____ MILES _____

OTHER NAMES _____

SOURCE P. SEC _____ T _____ R _____ TWP _____
DIRECTION & AREA DRAINED Enters from Stevens Co. at SEC. 5 T122 R42 Fairfield Twp.
and flows South and west

MOUTH MINNESOTA-RIVER SEC 30 T 120N R 43W TWP APPLETON
Description &
Name Origin

1-10-41

A. Rasmussen

6.

NAME

[O W O B O P T A]
(stream)

CO

SWIFT

MN S. Quarterly

PRON

REF

~~MINN HIO [Pat] II - p 534~~
(page)OTHER
NAMES

Pomme de Terre

SOURCE
COUNTYMOUTH
COUNTY

MILES

SOURCE

SEC

T

R

TWP

DIRECTION &
AREA DRAINED

Flows south

MOUTH

Minnesota River

SEC

30

T

120

R

43

TWP

Name Origin
& Remarks:

6. STREAM SOURCE COUNTY MOUTH COUNTY COUNTY SWIFT

NAME Pomme de Terre REF M. H. S. Quarterly II 524
(page)

PRON _____ MILES _____

OTHER NAMES [Owobopta]

SOURCE _____ SEC _____ T _____ R _____ TWP _____

DIRECTION & AREA DRAINED Flows south

MOUTH Minnesota River SEC 30 T 120 R 43 TWP _____

Description &
Name Origin

R. Schmitzer 7-18-40

T121-B37

5.

NAME • Unnamed Lake ✓ (lake) CO Swift
• Mc Carley map Swift 2

PRON _____ REF Highway List (page)

OTHER NAMES _____

EXACT SITE • Sec. 1, 12 ✓ E. T° 121 ✓ R° 37 ✓

TWP Hayes AREA & DIMENS _____

GEN LOC _____ STATUS wet • not Encumbered ✓

Name Origin
& Remarks:

NAME Unnamed Lake ✓
(lake) CO Swift

McCauley Map Swift 2

PRON _____ REF Highway List (page) _____

OTHER NAMES _____

EXACT SITE Sec. 1, 12 ✓ W. T 121 ✓ R 37 ✓

TWP Hayes AREA & DIMENS _____

GEN LOC _____ STATUS wet ✓ not meandered ✓

Name Origin & Remarks:

5.

NAME Unnamed Lake ✓
(lake) CO Swift

PRON _____
REF McCauley Map Swift 2
Highway List (page)

OTHER NAMES _____

EXACT SITE Sec. 2 ✓ T 121 ✓ R 37 ✓

TWP Hayes AREA & DIMENS _____

GEN LOC _____ STATUS not meandered ✓
Name Origin & Remarks:

NAME Unmanned Lake CO Swift
 (lake) *McCauley map Swift 2*
 PRON _____ REF Highway List
 _____ (page) _____
 OTHER NAMES _____
 EXACT SITE Sec. 5 T 121 R 37
 TWP Hayes AREA & DIMENS _____
 GEN LOC _____ STATUS wet not measured

Name Origin
& Remarks:

5.

NAME • Unnamed Lake ✓ CO Swift
(lake) • ME Cawley Map Swift 2

PRON _____ REF Highway List (page) _____

OTHER NAMES _____

EXACT SITE • Sec. 9, 16 ✓ T • 121 ✓ R • 37 ✓

TWP • Hayes AREA & DIMENS _____

GEN LOC _____ STATUS ✓ wet • not recorded ✓

Name Origin
& Remarks:

NAME Unnamed Lake ✓ CO Swift
(lake) ✓
• M = County Map Swift ✓

PRON _____ REF Highway List
(page) ✓

OTHER NAMES _____

EXACT SITE Sec. 10 ✓ T 121 ✓ R 32 ✓

TWP Hayes ✓ AREA & DIMENS _____

GEN LOC _____ STATUS sect ✓ not measured ✓

Name Origin
& Remarks:

5.

NAME Unnamed Lake ✓ CO Swift
(lake) M = Canby map Swift 2
PRON _____ REF highway hist (page) _____
OTHER NAMES _____
EXACT SITE Sec. 21, 22 ✓ T 121 ✓ R 32 ✓
TWP Hayes AREA & DIMENS _____
GEN LOC _____ STATUS not meandered ✓
Name Origin & Remarks:

5.

NAME • Unnamed Lake ✓ CO Swift
(lake) • M = Cauley map Swift 2

PRON _____ REF Highway Loc
(page)

OTHER NAMES _____

EXACT SITE • Sec. 25, 26 ✓ T • 121 ✓ R • 37 ✓

TWP • Hayes AREA & DIMENS _____

GEN LOC _____ STATUS • 10 ft - red meandered ✓

Name Origin
& Remarks:

5.

NAME unnamed (lake) CO SWIFT ~~of Minnesota~~

PRON ~~WINCHELLS GEOLOGY - Vol. 2 PLATE - 37~~
2: pl. 39: (page)

OTHER NAMES

EXACT SITE SEC. 1 121 N 37 W - HAYES
SEC. 36 T 122 N R 37 W - KERKHOVEN

TWP HAYES KERKHOVEN AREA & DIMENS

GEN LOC STATUS

Name Origin & Remark: Part of lake lies in Kandiyohi Co.

McCauley: Shown as swamp.

1-10-41

Assmussen

T121-R38

5.

NAME • Unnamed Lake ✓ CO Swift
(lake) • Mc Cauley map Swift 2

PRON _____ REF Highway List
(page)

OTHER NAMES _____

EXACT SITE • Sec. 8 ✓ T 121 ✓ R 38 ✓

TWP • Kildare AREA & DIMENS _____

GEN LOC _____ STATUS not in standard

Name Origin
& Remarks:

T121-R39

sample

T121-R40

5.

NAME Unnamed Lake ✓ CO Swift

(lake)

McCauley Map Swift

PRON _____ REF Highway List

(page)

OTHER NAMES _____

EXACT SITE Sec. 32 ✓ T 121 ✓ R 40 ✓

TWP Six Mile Grove AREA & DIMENS _____

GEN LOC _____ STATUS not streamlined

Name Origin
& Remarks:

NAME z CO SWIFT
(stream) Minn. Map Pub. Co.
PRON REF 1912 Standard Co. Map
(page)

OTHER
NAMES

SOURCE MOUTH
COUNTY SWIFT COUNTY SWIFT MILES

SOURCE SEC 12 T 122 R 41 TWP TARA

DIRECTION &
AREA DRAINED flows S.E.

MOUTH CHIPPWA RIVER SEC 22 T 121 R 40 TWP SIX MILE GROVE

Name Origin
& Remarks:

9.

3 messages
1948 08/12
SOURCE - - - - - CRO - - - - - IAL - - - - -

WEST DAVENPORT
DIVISION
SOURCE - - - - - WSC - - - - - IAL - - - - -

COGNIA
SOURCE - - - - - COGNIA
HUSH - - - - - WITEX - - - - -

WVING
CLASS - - - - - (copy)
SOURCE - - - - - WPA - - - - -

WVING
SOURCE - - - - - (copy)
CO - - - - -

6.
NAME

2

(stream)

CO

SWIFT

PLACE NAMES STUDY MAP No. 66

PRON

REF

Co. MAP size 4 X 9.
(page)

OTHER
NAMES

SOURCE
COUNTY

SWIFT

MOUTH
COUNTY

SWIFT

MILES

SOURCE

SEC

1

T

122 N.

R

41 W.

TWP

TARA.

DIRECTION &
AREA DRAINED

flows S.E.

MOUTH

CHIPPewa R.

SEC

22

T

121 N.

R

40 W.

TWP

SIX MILE GROVE

Name Origin
& Remarks:

8/4/41 Hall.

6. SOURCE MOUTH
STREAM COUNTY SWIFT COUNTY SWIFT COUNTY SWIFT

NAME ? REF ANONSEN SWIFT Co Hist. MAP
(page)

PRON _____ MILES _____

OTHER NAMES _____

central part of
SOURCE section _____ SEC 1 T 122 N R 41 W TWP TARA

DIRECTION & AREA DRAINED flows southeast thru sections 19-30-30 and
drains the south west part of Clontarf township.

MOUTH CHIPPEWA RIVER SEC 22 T 121 N R 40 W TWP SIX MILE GROVE
Description &
Name Origin

10/17/40
Gustav Henjum

6. SOURCE COUNTY SWIFT MOUTH COUNTY SWIFT COUNTY SWIFT

NAME P REF ANONSEN SWIFT Co HIST MAP (page)

PRON MILES

OTHER NAMES

SOURCE townships SEC 1 T 122N R 41W TWP TARA

DIRECTION & AREA DRAINED flows southwest and drains sections 1-12-13-24 in Tara and into Clontarf twp.

MOUTH Chippewa River SEC 22 T 121 R 40 TWP

Description & Name Origin

10/17/40 Gustav Henningson

6. SOURCE MOUTH
STREAM COUNTY SWIFT COUNTY SWIFT COUNTY SWIFT

NAME ? REFANONSEN SWIFT Co Hist. MAP
(page)

PRON _____ MILES _____

OTHER NAMES _____

SOURCE *central part of section* SEC 1 T 122N R 41W TWP TARA

DIRECTION & AREA DRAINED *northwest and central part of six mile grove township through sections 5-8-9-15-16-22*

MOUTH CHIPPEWA RIVER SEC 22 T 121N R 40W TWP SIX MILE GROVE
Description & Name Origin

10/17/40
Gustav Hennings

NAME OBJECT
DESCRIPTION

NORTH ----- SEC ----- I ----- B ----- JMB -----

VERY DETAILED
DESCRIPTION

SOURCE ----- SEC ----- I ----- B ----- JMB -----

OTHER
OTHER

FROM ----- FROM -----

TYPE ----- (date)

SIXTH

SIXTH

SIXTH

SIXTH

SOURCE

SOURCE

e*

6.

NAME ? (stream) CO SWIFT

PRON _____ REF Anonson Heat - Map
(page)

OTHER
NAMES _____

SOURCE COUNTY Swift MOUTH COUNTY Swift MILES approx 11 mi

SOURCE _____ SEC 1 T 122 R 41 TWP TARA.

DIRECTION & AREA DRAINED SE across TARA, Chontarf & Six Mile Grove TwpS

MOUTH Chippewa River SEC 22-23 T 121 R 40 TWP Six Mile Grove
Name Origin
& Remarks

T121-R41

6. SOURCE COUNTY ^{x^o} Swift MOUTH COUNTY _____ COUNTY Swift

McCauley Map Swift 2, 3

NAME ^{x^o} Cottonwood Creek REF Upham, 542

Min Plat 1916

x Es. Atlas 1907, N.D. (page)

PRON _____ MILES _____

OTHER NAMES _____

SOURCE _____ SEC ^{x 29 15} 28 T ^{o x} 122 R ^{o x} 41 TWP ^{o x} Jara

DIRECTION & AREA DRAINED Flows from West Bank Township, Swift County.

MOUTH Chippewa River SEC _____ T _____ R _____ TWP _____

Description &

Name Origin *Not on map*

NAME 2 (stream) CO SWIFT
PRON _____ REF Mim. Map Pub. Co.
1912 Standard Co. Map.
OTHER NAMES _____ (page)

SOURCE COUNTY SWIFT MOUTH COUNTY SWIFT MILES _____

SOURCE _____ SEC 8 T 121 R 41 TWP MARYSLAND.

DIRECTION & AREA DRAINED flows SE

MOUTH COTTON WOOD CREEK SEC 28 T 121 R 41 TWP MARYSLAND.
Name Origin
& Remarks:

10-13-41 Hall.

1. *[Faint text]*
 2. *[Faint text]*
 3. *[Faint text]*
 4. *[Faint text]*
 5. *[Faint text]*
 6. *[Faint text]*
 7. *[Faint text]*
 8. *[Faint text]*
 9. *[Faint text]*
 10. *[Faint text]*

6.

NAME 2 CO SWIFT
(stream)

PRON _____ REF 1912 Standard Co. map
(page)

OTHER NAMES _____

SOURCE COUNTY SWIFT MOUTH COUNTY SWIFT MILES _____

SOURCE _____ SEC 29 T 122 R 41 TWP TARA

DIRECTION & AREA DRAINED flows S.E.

MOUTH COTTONWOOD CREEK SEC 11 T 121 R 41 TWP MARYSLAND
Name Origin
& Remarks:

10-13-41 Hall

T121-R42

6.

NAME z (stream) CO SWIFT

PRON _____ REF Minn. Map Pub. Co.
1912 Standard Co. Map
(page)

OTHER NAMES _____

SOURCE COUNTY SWIFT MOUTH COUNTY SWIFT MILES _____

SOURCE _____ SEC 1 T 121 R 43 TWP SHIBLE

DIRECTION & AREA DRAINED flows S.E.

MOUTH Pomme de terre R. SEC 30 T 121 R 42 TWP MOYER
Name Origin
& Remarks:

10-13-41 Hall.

COMMUNICATIONS SECTION
UNITED STATES AIR FORCE
COMMUNICATIONS SECTION

UNITED STATES AIR FORCE
COMMUNICATIONS SECTION

UNITED STATES AIR FORCE
COMMUNICATIONS SECTION

UNITED STATES AIR FORCE
COMMUNICATIONS SECTION

UNITED STATES AIR FORCE
COMMUNICATIONS SECTION

UNITED STATES AIR FORCE
COMMUNICATIONS SECTION

UNITED STATES AIR FORCE
COMMUNICATIONS SECTION

T121-R43

5.

NAME Unnamed Lake ✓ CO Swift

(lake)

CO Swift

• M = Cauley map Swift 1

PRON _____ REF Highway list

(page)

OTHER NAMES _____

EXACT SITE Sec. 7 ✓ T 21 ✓ R 43 ✓

TWP Shible AREA & DIMENS _____

GEN LOC _____ STATUS cut - not meandered

Name Origin
& Remarks:

NAME

z
(stream)

CO

SWIFT

Minn. Map Pub. Co.

PRON

REF

1912 Standard Co. Map.
(page)

OTHER
NAMES

SOURCE
COUNTY

SWIFT

MOUTH
COUNTY

SWIFT

MILES

SOURCE

SEC

3

T

121

R

43

TWP

SHIBLE

DIRECTION &
AREA DRAINED

flows S.

MOUTH

PELICAN LAKE DRY

SEC

27

T

121

R

43

TWP

SHIBLE

Name Origin
& Remarks:

10-13-41 Hall.

GENERAL
INFORMATION
SECTION

GENERAL
INFORMATION
SECTION

GENERAL
INFORMATION
SECTION

GENERAL
INFORMATION
SECTION

GENERAL
INFORMATION
SECTION

T122-R37

NAME 2 (stream) CO SWIFT
 REF 1912 Standard Co. Map
 (page)

OTHER NAMES _____

SOURCE COUNTY 2 MOUTH COUNTY SWIFT MILES _____

SOURCE 2 SEC _____ T _____ R _____ TWP _____

DIRECTION & AREA DRAINED Enters Co. in sec 12 T. 122 N. R. 37 W. and flows N.W.

MOUTH MUD CREEK SEC 3 T 122 R 37 TWP KEBKHOVEN
 Name Origin & Remarks:

10-14-41 Hall,

of records
from 1941

NOV 11 1941

THEY INVITED
DIRECTOR

NOV 11 1941

COMMUNIST
SOURCE

NOV 11 1941

NOV 11 1941

NOV 11 1941

6.

NAME ? (stream) CO SWIFT

PRON _____ REF AMONSEN HIST = MAP
(page)

OTHER NAMES _____

SOURCE COUNTY SWIFT MOUTH COUNTY SWIFT MILES 2 mi
APPROX

SOURCE _____ SEC 11 T 122 R 37 TWP _____

DIRECTION & AREA DRAINED Flows NW across Secs ~~12~~ 11-2-3

MOUTH EAST BRANCH CHIPPEWA R. SEC 3 T 122 R 37 TWP KERKHOVEN
Name Origin & Remarks

6. SOURCE MOUTH
STREAM COUNTY SWIFT COUNTY SWIFT COUNTY SWIFT

NAME ? REF ANONSEN SWIFT Ca Hist Map.
(page)

PRON MILES about 2 1/2 miles long

OTHER NAMES

SOURCE section SEC 11 T 122 W R 37 W TWP KERKHOVEN

DIRECTION & AREA DRAINED flows N.E. through sections 11-3-2

EAST BRANCH OF MOUTH THE CHIPPEWA RIVER SEC 3 T 122 N R 37 W TWP KERKHOVEN

Description &
Name Origin

10/18/40

Lustar Henjum

NEW ORLEANS
REGISTRATION 2

ROLLS ----- SEC 1 2 3

NEW ORLEANS
REGISTRATION 3

ROLLS ----- SEC 1 2 3

NEW ORLEANS
REGISTRATION 4

ROLLS -----

ROLLS ----- (HyCo)

ROLLS

SECTION
ROLLS

SECTION
ROLLS

ROLLS

6.
NAME 2 CO SWIFT
(stream) Minn. Map Pub. Co.
PRON REF 1912 Standard Co. Map.
(page)
OTHER
NAMES
SOURCE COUNTY SWIFT MOUTH COUNTY SWIFT MILES
SOURCE SEC 35 T 122 R 37 TWP KERKHOVEN
DIRECTION &
AREA DRAINED flows N. & N.W.
MOUTH MUD CREEK SEC 18 T 122 R 37 TWP KERKHOVEN
Name Origin
& Remarks:

10-14-41 Hall

5.

NAME Unnamed

²
(lake)

CO

SWIFT,

~~Himm. Map Pub. Co.~~

PRON

REF

1912 Standard Co. Map.

C. map, 1912. (page)

OTHER
NAMES

EXACT

SITE

sec 7, 18, 12, 13

T 122.

R 37, 38 W.

TWP

CAMP LAKE & KERKHOVEN

AREA &
DIMENS

GEN

LOC

STATUS

Name Origin

& Remarks:

McCauley: Unnamed. Part dry. Not meandered.

10-13-41 Hall.

T122-R38

5.

NAME Unnamed ² (lake) CO SWIFT
Trim-Map Pub. Co.
PRON _____ REF 1912 Standard Co. Map
(page)

OTHER
NAMES _____

EXACT
SITE sec. 18-19 T 122 R 38

TWP CAMP LAKE AREA &
DIMENS _____

GEN
LOC _____ STATUS _____

Name Origin
& Remarks: McCauley: Shown as swamp.

10-13-41 Hall.

RECEIVED
JAN 10 1950

NOV
1949

RECEIVED

NOV
1949

RECEIVED
NOV 9

NOV
1949
RECEIVED
NOV 10 1949

NOV
1949

(Stamp)

NOV
1949

NAME EAST BRANCH (stream) CO SWIFT

PRON _____ REF Anon. Hist. P 1.
(page)

OTHER NAMES [LITTLE CHIPPEWA]

SOURCE COUNTY _____ MOUTH COUNTY _____ MILES _____

SOURCE _____ SEC _____ T _____ R _____ TWP _____

DIRECTION & AREA DRAINED _____

MOUTH Chippewa River SEC 26 T 122 R 38 TWP _____

Name Origin
& Remarks:

"The northeastern part of the county is drained by another tributary, East Branch (Little Chippewa) which joins the main stream in the township of Benson."

6.

NAME LITTLE CHIPPEWA (stream) CO SWIFT

PRON _____ REF Anousen Hist. P. 1

OTHER NAMES EAST BRANCH (page)

SOURCE COUNTY _____ MOUTH COUNTY _____ MILES _____

SOURCE _____ SEC _____ T _____ R _____ TWP _____

DIRECTION & AREA DRAINED _____

MOUTH Chippewa River SEC 26 T 122 R 38 TWP _____

Name Origin & Remarks: "The northeastern part of the County is drained by another tributary, East Branch (Little Chippewa)"

6.

NAME CHIPPEWA RIVER (EAST BRANCH) CO SWIFT --- ??
(stream)

PRON _____ REF Amoson Hist --- Map
(page)

OTHER NAMES _____

SOURCE COUNTY POPE - ? MOUTH COUNTY _____ MILES _____

SOURCE _____ SEC _____ T _____ R _____ TWP _____

DIRECTION & AREA DRAINED ENTERS SWIFT IN SEC 3, T122, R37 (KERKHOVEN), Flowing SW to the

MOUTH CHIPPEWA RIVER SEC 26 T 122 R 38 TWP CAMP LAKE
Name Origin & Remarks

6. SOURCE MOUTH
STREAM COUNTY COUNTY COUNTY SWIFT

NAME EAST BRANCH OF CHIPPEWA RIVER REF Upham 54v
(page)

PRON _____ MILES _____

OTHER NAMES _____

SOURCE _____ SEC _____ T _____ R _____ TWP _____

DIRECTION & AREA DRAINED flows in part through Swift County

MOUTH Chippewa river SEC 26 T 122 R 38 TWP _____

Description &
Name Origin

7-17-40

Heaneson

6. SOURCE MOUTH
COUNTY SWIFT ? COUNTY COUNTY SWIFT

NAME EAST BRANCH OF CHIPPEWA RIVER REF Upham 542 (page)

PRON _____ MILES _____

OTHER NAMES _____

SOURCE Mud creeks SEC _____ T _____ R _____ TWP _____ ?

DIRECTION & AREA DRAINED Flows N. W.

MOUTH Chippewa Riv SEC _____ T 26 R 122 TWP 38 ?
Description &
Name Origin

6. SOURCE COUNTY ? MOUTH COUNTY SWIFT COUNTY SWIFT
STREAM COUNTY

NAME EAST BRANCH OF CHIPPEWA RIVER REF ANONSEN SWIFT Co., HIST. Map
(page)

PRON _____ MILES _____

OTHER NAMES _____

SOURCE ? SEC _____ T _____ R _____ TWP _____

DIRECTION & AREA DRAINED flows west through sections 24-25-26
in Camp Lake township.

MOUTH CHIPPEWA RIVER SEC 26 T 122N R 38W TWP CAMP LAKE
Description & Name Origin

10/18/40
Gustav Hennjum

1940
MAY 15 1940
MAY 15 1940
MAY 15 1940

VERY HEAVY
DISORDER

COUCH
MAY 15 1940

HEAVY
MAY 15 1940

HEAVY
MAY 15 1940

HEAVY
MAY 15 1940

HEAVY
MAY 15 1940

NAME CHIPPewa River (stream) (E. BRANCH of) CO. SWIFT
PLACE NAMES STUDY MAP No. 66

PRON _____ REF Co MAP size 4 x 9
(page)

OTHER NAMES _____

SOURCE Z MOUTH SWIFT
COUNTY Z COUNTY _____ MILES _____

SOURCE Z SEC _____ T _____ R _____ TWP _____

DIRECTION & AREA DRAINED Entire Swift Co. from Pope Co. in sec. 3
T. 122 N. R. 37 W. Kerkhoven TWP, and flows S.W.

MOUTH CHIPPewa R SEC 26 T 122 N. R 38 W. TWP Camp Lake.

Name Origin
& Remarks:

8/4/41 Hall.

U. S. DEPARTMENT OF
THE ARMY

TO :

220

121

FROM :
DIRECTOR

SUBJECT :

121

121

DATE :

121

121

BY :

121

(121)

121

6. SOURCE COUNTY Kandiyohi MOUTH COUNTY Swift^{x0} COUNTY Swift ^{Kandiyohi}
STREAM Mud Creek^{x0} Swift ^{McCauley Map Swift} ^{Min. Plat 1916}
NAME Mud Creek^{x0} REF Upham, 542^{x0} Co. Atlas 1907, N.D.
(page)

PRON _____ MILES _____

OTHER NAMES EAST BRANCH Chippewa River

SOURCE _____ SEC 17 T 122 R 36 TWP Norway Lake

DIRECTION & AREA DRAINED Flows S.W.
Chippewa river^{x0}

MOUTH East Branch of Chippewa River^{x0}
SEC 26^{x0} T 122^{x0} R 38^{x0} TWP Camp Lake^{x0}
Description & Name Origin

6. SOURCE COUNTY P. MOUTH COUNTY SWIFT COUNTY SWIFT

NAME MUD CREEK

REF ^{of Minn} Winchells GEOLOGY Vol. 2 PLATE-39
(page)

PRON _____ MILES _____

OTHER NAMES _____

SOURCE P. SEC _____ T _____ R _____ TWP _____

DIRECTION & AREA DRAINED Enters from Kandiyohi Co. at SEC. 12 T 122 R 37 Twp. Kerkhoven and flows N.W. and S.W.

MOUTH CHIPPEWA RIVER SEC 26 T 122N R 38W TWP CAMP LAKE

Description & Name Origin (EAST BRANCH)

1-10-41

A. Rasmussen

NAME Little Chippewa (East Branch) CO SWIFT
(stream) Minn. Map Pub. Co.
PRON _____ REF 1912 Standard Co. Map.
(page)

OTHER NAMES _____

SOURCE COUNTY 2 MOUTH COUNTY SWIFT MILES _____

SOURCE ? SEC _____ T _____ R _____ TWP _____

DIRECTION & AREA DRAINED Enters Co. in sec. 3 T. 122 N. R. 38 W. and flows S.

MOUTH MUD CREEK SEC 26 T 122 R 38 TWP CAMP LAKE

Name Origin
& Remarks:

10-14-41 Hall.

U. S. DEPARTMENT OF THE ARMY
ENGINEERING CENTER

FOOTING ----- SEC ----- 1' ----- 0' ----- 241' -----

VERY HEAVY
DRAINAGE

CONCRETE ----- SEC ----- 1' ----- 0' ----- 241' -----

CONCRETE
CONCRETE

HEAVY
DRAINAGE

FOOTING ----- SEC ----- 1' ----- 0' ----- 241' -----

CONCRETE
(upside)

T122-R39

6.

NAME HASSEL CREEK^x CO Swift
(stream) *W & Cauley Map Swift v*

PRON _____ REF Winn. Platte, 1916^x Co. Atlas 1907
(page)

OTHER NAMES _____

SOURCE _____ MOUTH COUNTY Swift^x MILES _____

SOURCE _____ SEC _____ T _____ R _____ TWP _____

DIRECTION & AREA DRAINED So.

MOUTH Lake Hassel^x SEC 4^x T 122 N^x R 39 W^x TWP Burton^x
Name Origin

& Remarks: Not on map

NAME Little Chippewa River (East Branch) CO SWIFT
(stream) Minn. Map Pub. Co.
PRON _____ REF 1912 Standard Co. Map.
(page)

OTHER NAMES _____

SOURCE _____ MOUTH _____
COUNTY 2 COUNTY SWIFT MILES _____

SOURCE 2 SEC _____ T _____ R _____ TWP _____
DIRECTION & AREA DRAINED Enters Co. in sec. 3 T. 122 N. R. 40 W. and flows S. E.

MOUTH CHIPPEWA RIVER SEC 31 T 122 R 39 TWP BENSON
Name Origin & Remarks:

10-13-41 Hall.

1. 10000000
10000000

10000000 10000000 10000000 10000000

VERY DIVINE
DISPOSITION

10000000 10000000 10000000 10000000

COMPLEX
MATH

10000000 10000000 10000000 10000000

10000000 10000000 10000000 10000000

10000000 10000000 10000000 10000000

6. SOURCE ? MOUTH COUNTY SWIFT COUNTY SWIFT
STREAM COUNTY ?

NAME ? REF ANONSEN SWIFT Co. Hist. MAP
(page)

PRON _____ MILES _____

OTHER NAMES _____

SOURCE ? SEC T R TWP

DIRECTION & AREA DRAINED *Flowing southeast thru Clontarf township
through sections 2, 11, 13, 14, 24, 25*

MOUTH CHIPPEWA RIVER SEC 31 T 122N R 39W TWP BENSON

Description &
Name Origin

*10/17/40
Gustav Henjum*

NAME ORIGIN
DESCRIPTION

MOON SEC L B END

VERY DIVINE
DESCRIPTION

SOURCE SEC L B END

OTHER

FROM

TYPE

(in)

REVERSE COPY COPY COPY

6*

6.

NAME

? Little Chippewa (East Branch) CO SWIFT
 (stream)

PRON

REF Arrouseus Heat - map
 (page)

OTHER
NAMES

APPROX. in Swift

SOURCE
COUNTY

POPE ?

MOUTH
COUNTY

SWIFT

MILES 2 or 8 mi.

SOURCE

SEC

T

R

TWP

DIRECTION &
AREA DRAINED

Enters Swift Co. sec 3-122-40
 flows SE across Chontarf Twp into Sec 30-31- Benson Twp

MOUTH

CHIPPEWA RIVER SEC 31 T 122 R 39 TWP BENSON

Name Origin
 & Remarks

NAME EAST BRANCH (Little Chippewa) CO SWIFT

(stream)

PRON _____

REF ANDERSON SWIFT Co HIST
(page)OTHER
NAMES _____SOURCE
COUNTY _____MOUTH
COUNTY _____

MILES _____

SOURCE _____

SEC _____

T _____

R _____

TWP _____

DIRECTION &
AREA DRAINEDdrains the northeastern part of countyMOUTH CHIPPEWA RIVER SEC 31 T 122 R 39 TWP BENSON

Name Origin

& Remarks:

6/12/40 Hagen

6.

STREAM

SOURCE
COUNTY

?

MOUTH
COUNTY

SWIFT

NAME

^{Little} Chippewa River (East Branch)

REF

ANONSEN SWIFT Co HIST MAP
(page)

PRON

MILES

OTHER
NAMES

SOURCE

?

SEC

T

R

TWP

DIRECTION &
AREA DRAINEDflows south in sections 30-31 in
southern part of Benson township.

MOUTH

CHIPPEWA RIVER

SEC

31

T

122N

R

39W

TWP

BENSON

Description &
Name Origin

10/18/40

Lustav Henjum

WIND DIRECTION
DIRECTION W

| | | | | | | | | | | | | | | | | | | | | | | | | | | | | | | | |
|------|-----|---|---|---|---|---|---|---|---|---|----|----|----|----|----|----|----|----|----|----|----|----|----|----|----|----|----|----|----|----|----|
| WIND | SEC | 1 | 2 | 3 | 4 | 5 | 6 | 7 | 8 | 9 | 10 | 11 | 12 | 13 | 14 | 15 | 16 | 17 | 18 | 19 | 20 | 21 | 22 | 23 | 24 | 25 | 26 | 27 | 28 | 29 | 30 |
|------|-----|---|---|---|---|---|---|---|---|---|----|----|----|----|----|----|----|----|----|----|----|----|----|----|----|----|----|----|----|----|----|

WIND DIRECTION
DIRECTION W

| | | | | | | | | | | | | | | | | | | | | | | | | | | | | | | | |
|------|-----|---|---|---|---|---|---|---|---|---|----|----|----|----|----|----|----|----|----|----|----|----|----|----|----|----|----|----|----|----|----|
| WIND | SEC | 1 | 2 | 3 | 4 | 5 | 6 | 7 | 8 | 9 | 10 | 11 | 12 | 13 | 14 | 15 | 16 | 17 | 18 | 19 | 20 | 21 | 22 | 23 | 24 | 25 | 26 | 27 | 28 | 29 | 30 |
|------|-----|---|---|---|---|---|---|---|---|---|----|----|----|----|----|----|----|----|----|----|----|----|----|----|----|----|----|----|----|----|----|

WIND DIRECTION
DIRECTION W

| | | | | | | | | | | | | | | | | | | | | | | | | | | | | | | | |
|------|-----|---|---|---|---|---|---|---|---|---|----|----|----|----|----|----|----|----|----|----|----|----|----|----|----|----|----|----|----|----|----|
| WIND | SEC | 1 | 2 | 3 | 4 | 5 | 6 | 7 | 8 | 9 | 10 | 11 | 12 | 13 | 14 | 15 | 16 | 17 | 18 | 19 | 20 | 21 | 22 | 23 | 24 | 25 | 26 | 27 | 28 | 29 | 30 |
|------|-----|---|---|---|---|---|---|---|---|---|----|----|----|----|----|----|----|----|----|----|----|----|----|----|----|----|----|----|----|----|----|

WIND DIRECTION
DIRECTION W

| | | | | | | | | | | | | | | | | | | | | | | | | | | | | | | | |
|------|-----|---|---|---|---|---|---|---|---|---|----|----|----|----|----|----|----|----|----|----|----|----|----|----|----|----|----|----|----|----|----|
| WIND | SEC | 1 | 2 | 3 | 4 | 5 | 6 | 7 | 8 | 9 | 10 | 11 | 12 | 13 | 14 | 15 | 16 | 17 | 18 | 19 | 20 | 21 | 22 | 23 | 24 | 25 | 26 | 27 | 28 | 29 | 30 |
|------|-----|---|---|---|---|---|---|---|---|---|----|----|----|----|----|----|----|----|----|----|----|----|----|----|----|----|----|----|----|----|----|

WIND DIRECTION
DIRECTION W

| | | | | | | | | | | | | | | | | | | | | | | | | | | | | | | | |
|------|-----|---|---|---|---|---|---|---|---|---|----|----|----|----|----|----|----|----|----|----|----|----|----|----|----|----|----|----|----|----|----|
| WIND | SEC | 1 | 2 | 3 | 4 | 5 | 6 | 7 | 8 | 9 | 10 | 11 | 12 | 13 | 14 | 15 | 16 | 17 | 18 | 19 | 20 | 21 | 22 | 23 | 24 | 25 | 26 | 27 | 28 | 29 | 30 |
|------|-----|---|---|---|---|---|---|---|---|---|----|----|----|----|----|----|----|----|----|----|----|----|----|----|----|----|----|----|----|----|----|

(10/10)

6.
NAME ^{Sw} Chippewa River (East Branch of) (stream) CO SWIFT.

PLACE NAMES STUDY MAP No. 66

PRON _____ REF Co. MAP size 4 X 9.
(page)

OTHER
NAMES _____

SOURCE _____ MOUTH COUNTY SWIFT. MILES _____
COUNTY ?

SOURCE _____ SEC _____ T _____ R _____ TWP _____
S

DIRECTION & AREA DRAINED Enters Swift Co. from Pope Co. in sec. 3
T. 122 N. R. 40 W. Clontarf TWP. + flows S.E.

MOUTH CHIPPWA R. SEC 31 T 122 N. R 39 W. TWP Benson.

Name Origin
& Remarks:

8/4/41 Hall.

REPORT OF
OFFICIALS

NAME _____ SEC _____

TYPE DEVIATION _____
DIRECTION _____

BOARDS _____ SEC _____

COMMITTEE _____
PERSONNEL _____

OTHER _____

DATE _____ (to be)

BY _____

NAME CHIPPEWA RIVER EAST BRANCH ^{to} SWIFT _____
 (stream) PLACE NAMES STUDY MAP No. 3

PRON _____ REF 1930 RR map of Minn
 _____ (page) _____

OTHER NAMES _____

SOURCE COUNTY POPE _____ MOUTH COUNTY CHIPPEWA _____ MILES _____

SOURCE AMELIA (LAKE AMELIA) SEC _____ T 25N R 37W TWP _____

DIRECTION & AREA DRAINED flowing south and west
into _____

MOUTH CHIPPEWA RIVER SEC 31 T 22N R 39W TWP _____
 Name Origin
 & Remarks:

4/4/41 Schieck

NAME Chippewa River (East Branch) CO SWIFT atlas
 (stream)

PRON _____ REF ANDREAS 1874 172
 (page)

OTHER NAMES _____

SOURCE ? MOUTH COUNTY SWIFT MILES _____
 COUNTY _____

SOURCE ? SEC _____ T _____ R _____ TWP ?

DIRECTION & AREA DRAINED ENTERS THE CO IN SEC 12 T 122 R 37 KERKHOVEN TWP 10
FLOWS WEST TO

MOUTH CHIPPEWA RIVER SEC 31 T 122 R 39 TWP ?

Name Origin
& Remarks

This stream has two arms.

5-28-41. A.A.F.

6. SOURCE COUNTY P. MOUTH COUNTY SWIFT COUNTY SWIFT

NAME CHIPPEWA RIVER (EAST BRANCH) REF WINCHELLS GEOLOGY ^{of Minn} Vol. 2 PLATE-39
(page)

PRON _____ MILES _____

OTHER NAMES _____

SOURCE P. SEC _____ T _____ R _____ TWP _____
Enters from Pope Co. at SEC. 3 T 122 R 38 Sup. Camp Lake flows
DIRECTION & AREA DRAINED South and east

MOUTH CHIPPEWA RIVER SEC 31 T 122N R 39W TWP BENSON
Description & Name Origin

1-10-41

A. Rasmussen

6.

NAME MUD CREEK (stream) CO SWIFT
 Mimm. Map Pub. Co.
 REF 1912 Standard Co. Map
 (page)

OTHER NAMES _____

SOURCE COUNTY 2 MOUTH COUNTY SWIFT MILES _____

SOURCE 2 SEC _____ T _____ R _____ TWP _____

DIRECTION & AREA DRAINED Enters Co. in sec. 3 T. 122 N. R. 37 W. and flows S.W. & W.

MOUTH CHIPPWA RIVER SEC 29 T 122 R 39 TWP BENSON
 Name Origin
 & Remarks:

10-14-41 Hall

U. S. DEPARTMENT OF AGRICULTURE
BUREAU OF PLANT INDUSTRY

WASH DC 20540

VERY REVISED
DIRECTION

SCIENCE

SCIENCE SCIENCE SCIENCE

SCIENCE SCIENCE

SCIENCE SCIENCE

SCIENCE SCIENCE

NAME Mud Creek (stream) CO SWIFT
Minn. Map Pub. Co.
PRON _____ REF 1912 Standard Co. map.
(page)
OTHER NAMES _____
SOURCE COUNTY SWIFT MOUTH COUNTY SWIFT MILES _____
SOURCE _____ SEC 1 T 121 R 39 TWP TORING
DIRECTION & AREA DRAINED flows W. & N.
MOUTH MUD CREEK SEC 17 T 122 R 39 TWP BENSON
Name Origin & Remarks:

10-14-41 Hall

9.

WORLD REC 1 1 JAN

YURY DAVYDOV DIRECTOR SOURCE REC 1 1 JAN

OSWALD SOURCE OSWALD SOURCE RITTS

RYAN OLSEN (Info) REC

RYAN (Info) GO

NAME MUD CREEK CO SWIFT
(stream)

PRON _____ REF Census Hist - map
(page)

OTHER NAMES _____

SOURCE COUNTY KANDIYOHI - ? MOUTH COUNTY SWIFT MILES _____

SOURCE _____ SEC _____ T _____ R _____ TWP _____
Enters Swift - Sec 12, T20, R37 (PILLSBURY TWP), flows NW across

DIRECTION & AREA DRAINED PILLSBURY - HAYES - KILDARE - TORNING - BENSON TwpS

MOUTH CHIPPEWA RIVER SEC 27 T 122 R 39 TWP BENSON
Name Origin & Remarks

STREAM SOURCE MOUTH COUNTY SWIFT COUNTY SWIFT

NAME MUD creek REF UPHAM 542 (page)

PRON MILES

OTHER NAMES

SOURCE SEC T R TWP

DIRECTION & AREA DRAINED Flows northwest

~~East branch of~~

MOUTH Chippewa river SEC 27 T 12 R 39 TWP

Description & Name Origin is tributary to East Branch of Chippewa River.

6-4 Longevity

6. SOURCE COUNTY SWIFT MOUTH COUNTY SWIFT COUNTY SWIFT
STREAM

NAME MUD CREEK REF UPHAM 542
(page)

PRON _____ MILES _____

OTHER NAMES _____

SOURCE _____ SEC _____ T _____ R _____ TWP _____ 2

DIRECTION & AREA DRAINED Flows Northwest

MOUTH ~~East branch of~~ Chippewa river SEC 27 T 122 R 39 TWP _____ 2

Description &
Name Origin

6-4-40
F. Bienaffl

6. STREAM SOURCE COUNTY ? MOUTH COUNTY SWIFT

NAME MUD CREEK REFANONSEN SWIFT Co., Hist. MAP (page)

PRON _____ MILES _____

OTHER NAMES _____

SOURCE ? SEC 12 T 120N R 37W TWP PILLSBURY

DIRECTION & AREA DRAINED flows northwest through sections 1-2-3-11-12-13 in ~~Faring Township~~

MOUTH CHIPPEWA RIVER SEC 27 T 122N R 39W TWP BENSON

Description & Name Origin

10/18/40
Gustav Henjum

NAME OF THE
DIRECTOR OF
NAME SEC A B LAB

THEY DIVINE
DIRECTION P

SOURCE SEC L N LAB

TYPE
TYPE

TYPE TYPE

TYPE TYPE (100)

NAME SOURCE NAME SOURCE

NAME MUD CREEK. CO SWIFT
 (stream) PLACE NAMES STUDY MAP No. 66
 PRON _____ REF Co. MAP size 4 X 9.
 (page)

OTHER
 NAMES _____

SOURCE COUNTY SWIFT MOUTH COUNTY SWIFT MILES _____

SOURCE _____ SEC 12 T 120N. R 37W. TWP PILLSBURY.

DIRECTION &
 AREA DRAINED

flows N.W.

MOUTH CHIPPENAWA R. SEC 27 T 122N. R 39W. TWP BENSON.

Name Origin
 & Remarks:

8/4/41 Hall.

RECEIVED
MAY 19 1942

NAME _____

POST OFFICE _____
CITY _____

ADDRESS _____

PHONE _____

OTHER _____

NOTE _____

MAIL _____

(In Co.)

NAME Mud Creek (stream) CO SWIFT
Minn. Map Pub. Co.

PRON _____ REF 1912 Standard Co. Map
(page)

OTHER NAMES _____

SOURCE COUNTY SWIFT MOUTH COUNTY 2 MILES _____

SOURCE _____ SEC 13 T 121 R 39 TWP TORING

DIRECTION & AREA DRAINED flows S.E. and leaves Co. from sec. 12 T. 120N. R. 37W.

MOUTH Chippewa River SEC 27 T 122 R 39 TWP _____
Name Origin

& Remarks:

10-14-41 Hall

e.

of ...
...

... ..

... ..

... ..

... ..

... ..

... ..

... ..

W. H. HARRIS
1888

W. H. HARRIS 1888

W. H. HARRIS 1888

W. H. HARRIS 1888

W. H. HARRIS 1888

W. H. HARRIS 1888

W. H. HARRIS 1888

W. H. HARRIS 1888

W. H. HARRIS 1888

T122-R40

T122-R41

T122-R42

6.

NAME DRY WOOD CREEK CO SWIFT
(stream) *Minn. Map Pub. Co.*
PRON _____ REF 1912 Standard Co. Map
(page)

OTHER NAMES _____

SOURCE COUNTY SWIFT MOUTH COUNTY SWIFT MILES _____

SOURCE LAKE GRIFFIN SEC 5 T 122 R 43 TWP HEG BERT

DIRECTION & AREA DRAINED flows E

MOUTH Pomme de Terre R. SEC 5 T 122 R 42 TWP FAIRFIELD
Name Origin & Remarks:

10-13-41 Hall.

WORLD - 200 - 1 - 1 - 100

VERY BEYOND
DISORDERLY

WORLD - 200 - 1 - 1 - 100

WORLD - 200 - 1 - 1 - 100

WORLD - 200 - 1 - 1 - 100

WORLD - 200 - 1 - 1 - 100

WORLD - 200 - 1 - 1 - 100

6.

NAME

DRY WOOD CREEK
(stream)

CO

SWIFT

PRON

REF

Arnsen Hist — Map
(page)OTHER
NAMESSOURCE
COUNTY

Swift

MOUTH
COUNTY

Swift

MILES 6 mi (estimated)

SOURCE

LAKE GRIFFIN

SEC

5

T

122

R

43

TWP

Heights

DIRECTION &
AREA DRAINED

Flows eastward in N.W. corner of county

MOUTH

POMME DE TERRE
Name Origin
& Remarks
River

SEC

6⁵

T

122

R

42

TWP

Fairfield

6. SOURCE MOUTH
STREAM COUNTY SWIFT COUNTY COUNTY SWIFT

NAME DRY WOOD creek REF (page)

PRON MILES

OTHER NAMES

SOURCE Dry Wood lake SEC T R TWP Hegbert

DIRECTION & AREA DRAINED Flows east

MOUTH Pomme de Terre river SEC 5 T 122 R 42 TWP

Description & Name Origin outflow in rainy seasons.

6-4 Longway

1950
RECEIVED

1950

1950

1950

1950

1950

1950

1950
RECEIVED

1950

1950

1950

1950

1950

1950
RECEIVED

1950

1950

1950

1950

(1950)

1950

RECEIVED

1950

1950

6. SOURCE COUNTY SWIFT MOUTH COUNTY SWIFT COUNTY SWIFT
STREAM

NAME DRY WOOD CREEK REF UPHAM 542
(page)

PRON _____ MILES _____

OTHER NAMES _____

SOURCE Dry Wood Lake SEC _____ T _____ R _____ TWP Hebert

DIRECTION & AREA DRAINED Flows east

MOUTH Pomme de Terre SEC 5 T 12 R 4 TWP 9.

Description &
Name Origin

Outflows lake in rainy seasons.

6-4-40
F. Brieffel

STREET COUNTY SOURCE NORTH COUNTY COUNTY

NAME (Date) YEAR

FROM

OTHER

SECTION T R TWP SOURCE

DESCRIPTION A AREA DRAINAGE

SECTION T R TWP SOURCE DESCRIPTION B Name Origin

0.
STREAM SOURCE
CREEK COUNTY COUNTY COUNTY SWIFT

NAME DRY WOOD CREEK REF MAP OF ANONSEN SWIFT CO HIST
(page)

PRON _____ MILES _____

OTHER NAMES _____

SOURCE _____ SEC _____ T _____ R _____ TWP _____ ?

DIRECTION & AREA DRAINED _____

MOUTH *Pinn De June Riv* SEC 5 T 122 R 42 TWP _____ ?
Description &
Name Origin

6/13/40 *FJL*

STATE _____ COUNTY _____
 NAME _____
 (name)
 LOCATION _____
 DISTRICT _____
 NAME _____
 SOURCE _____
 SECTION _____
 T _____
 H _____
 TWP _____
 DIRECTION &
 AREA DRAINAGE _____
 MOUTH _____
 SECTION _____
 T _____
 R _____
 TWP _____
 Description &
 Name Origin

6. SOURCE SWIFT MOUTH SWIFT COUNTY SWIFT
STREAM COUNTY COUNTY COUNTY

NAME DRY WOOD CREEK REF ANONSEN SWIFT Co HIST. MAP
(page)

PRON _____ MILES _____

OTHER NAMES _____

SOURCE LAKE GRIFFIN SEC _____ T _____ R _____ TWP HEGBERT

DIRECTION & AREA DRAINED flows EAST and drains sections 5 and six
the the extreme northwest corner of Fairfield township.

MOUTH Pomme de TERRE RIVER SEC 5 T 122 N R 42 TWP FAIRFIELD

Description &
Name Origin

10/17/40
Gustav Henningson

How often
reconstruction

WORLD SEC 4 5 JMB

THEY DIVINED
DIRECTION W

SCIENCE SEC 4 5 JMB

INVEST
CARE

STON FIBER

STATE SEC (b)(1)

SEVERAL COLLECTOR COLLECTOR COLLECTOR
WORLD WORLD WORLD

NAME DRY WOOD CREEK. CO SWIFT
(stream) PLACE NAMES STUDY MAP No. 66
PRON _____ REF Co. MAP size 4x9.
(page)

OTHER
NAMES _____

SOURCE COUNTY SWIFT MOUTH COUNTY SWIFT. MILES _____

SOURCE LAKE GRIFFIN SEC 5 T 122N. R 43W. TWP HEGBERT.

DIRECTION &
AREA DRAINED flows E.

MOUTH Pomme de Terre River SEC 5 T 122N. R 42W. TWP FAIRFIELD.
Name Origin
& Remarks:

8/4/41 Hall.

6.

NAME DRYWOOD CREEK (stream) CO Swift

Eddy's
REF Lake Survey 6-6
^ (page)

PRON _____

OTHER NAMES _____

SOURCE COUNTY SWIFT MOUTH COUNTY _____ MILES _____

SOURCE DRYWOOD OR GRIFEIN LAKE SEC _____ T 127 R 43-44 TWP Swift

DIRECTION & AREA DRAINED _____

MOUTH Pomme de Terre River SEC 5 T 127 R 47 TWP _____

Name Origin
& Remarks

12/26/40

Rose

6.

STREAM SOURCE COUNTY SWIFT MOUTH COUNTY SWIFT COUNTY SWIFT

NAME Dry Wood Creek REF WINCHELLS GEOLOGY ^{of Minn} Vol. 2 PLATE-39
(page)

PRON _____ MILES _____

OTHER NAMES _____

SOURCE LAKE GRIFFIN SEC 5 T 122N R 43W TWP HEGBERT

DIRECTION & AREA DRAINED Flows East

MOUTH POMME-DE-TERRE-RIVER SEC 5 T 122N R 42W TWP FAIRFIELD
Description & Name Origin

1-10-41

A. Rasmussen

6. SOURCE MOUTH COUNTY SWIFT COUNTY SWIFT COUNTY SWIFT

NAME ? REF ANONSEN SWIFT Co. Hist. MAP (page)

PRON MILES

OTHER NAMES

SOURCE ? SEC 1 T 122N R 42W TWP FAIRFIELD

DIRECTION & AREA DRAINED flows south, thru sections 1-11-15 in Fairfield township

MOUTH ? SEC 15 T 122N R 42W TWP FAIRFIELD

Description & Name Origin

10/17/40
Gustav Hennings

NAME OF THE

RESOLUTION

MONTH

SEC

I

K

LINE

THEY DIVINE

DIRECTION

SOURCE

SEC

I

K

LINE

THEY

OTHER

MONTH

NUMBER

TYPE

REF

(1/2)

NUMBER

NUMBER

NUMBER

NUMBER

6

SOURCE

NUMBER

NUMBER

6. SOURCE COUNTY SWIFT MOUTH COUNTY SWIFT COUNTY SWIFT

NAME ? REF ANONSEN SWIFT Co Hist. MAP (page)

PRON _____ MILES _____

OTHER NAMES _____

SOURCE ? SEC 3 T 122 N R 42 W TWP FAIRFIELD

DIRECTION & AREA DRAINED flows south and drains sections 3-10 and 15 in Fairfield township

MOUTH ? SEC 15 T 122 N R 42 W TWP FAIRFIELD

Description & Name Origin

10/17/40
Sutar Henjum

6. SOURCE SWIFT MOUTH COUNTY SWIFT COUNTY SWIFT
STREAM COUNTY COUNTY COUNTY

NAME ? REFANONSEN SWIFT Co., HIST. MAY
(page)

PRON _____ MILES _____

OTHER NAMES _____

SOURCE *township* SEC 19 T 122N R 42W TWP TARA

DIRECTION & AREA DRAINED *flows west through sections 15-16-22-23-24 in Fairfield township*

MOUTH *Pomme de TERRE RIVER* SEC 16 T 122N R 42W TWP FAIRFIELD

Description &
Name Origin

*10/17/40
Eustav Hennum*

NAME ORIGIN
DESCRIPTION

MONTH ----- SEC ----- I ----- K ----- LMI -----

KEY DERIVED
DESCRIPTION *

SOURCE ----- SEC ----- I ----- K ----- LMI -----

INDEX
ORIGIN

MONTH ----- FIVE -----

NAME ----- (b)(6) -----

SOURCE ORIGIN SOURCE ORIGIN SOURCE ORIGIN SOURCE ORIGIN

6.

NAME

?

CO

SWIFT

(stream)

PRON

REF

Cronson Hist - Map
(page)OTHER
NAMESSOURCE
COUNTY

Stevens ?

MOUTH
COUNTY

MILES

SOURCE

SEC

T

R

TWP

DIRECTION &
AREA DRAINEDFlows SW across sec. 1-2-11-10-15-16 in T122, R42 (Fairfield twp)
Two branches join this stream a mile and mile and a half from mouth

MOUTH

POMME DE TERRE RIVER

SEC

16

T

122

R

42

TWP

Fairfield

Name Origin
& Remarks

6.

NAME ? (stream) CO SWIFTPRON _____ REF Cumsew Hist - map
(page)OTHER
NAMES _____SOURCE _____ MOUTH _____ APPROX
COUNTY SWIFT COUNTY SWIFT MILES 2 miSOURCE _____ SEC 3 T 122 R 42 TWP FAIRFIELDDIRECTION & AREA DRAINED Flows S through Secs 3-10 to mouth in Sec 15-16MOUTH ? - Stream from Steam Co SEC 15-16 T 122 R 42 TWP Fairfield
Name Origin
& Remarks

6.

NAME

P

(stream)

CO

SWIFT

PRON

REF

Cunneen Hist Map
(page)OTHER
NAMESSOURCE
COUNTY

SWIFT

MOUTH
COUNTY

SWIFT

MILES

approx
2 1/2 mi

SOURCE

SEC

19

T 122

R 41

TWP

TARA

DIRECTION &
AREA DRAINED

flows W & NW into Fairfield top - sees 24-23-22-15

MOUTH

P

stream from STEVENS Co?

SEC

15

T 122

R 42

TWP

Fairfield

Name Origin
& Remarks

6.

NAME Z (stream) CO SWIFT

PRON _____ REF Mim. Map Pub. Co.
1912 Standard Co. Map.
(page)

OTHER NAMES _____

SOURCE COUNTY SWIFT MOUTH COUNTY SWIFT MILES _____

SOURCE _____ SEC 36 T 122 R 42 TWP FAIRFIELD

DIRECTION & AREA DRAINED flows N.W.

MOUTH Pomme de Terre R. SEC 16 T 122 R 42 TWP FAIRFIELD

Name Origin
& Remarks:

10-13-41 Hall

6.

NAME z (stream) CO SWIFT
 MIM. MAP PUB. CO.
 PRON REF 1912 Standard Co. Map
 (page)

OTHER NAMES _____

SOURCE COUNTY SWIFT MOUTH COUNTY SWIFT MILES _____

SOURCE SEC 6 T 122 R 41 TWP TARA

DIRECTION & AREA DRAINED flows S.W. & N.W.

MOUTH Pomme de terre R. SEC 9 T 122 R 42 TWP FAIRFIELD
 Name Origin
 & Remarks:

10-13-41 Hall.

10000000
10000000

10000000 10000000 10000000 10000000 10000000

10000000 10000000 10000000 10000000 10000000

10000000 10000000 10000000 10000000 10000000

10000000 10000000 10000000 10000000 10000000

10000000 10000000 10000000 10000000 10000000

10000000 10000000 10000000 10000000 10000000

10000000 10000000 10000000 10000000 10000000

10000000 10000000 10000000 10000000 10000000

6.

NAME Z (stream) CO SWIFT
Minn. Map Pub. Co.
PRON _____ REF 1912 Standard Co. Map
(page)

OTHER NAMES _____

SOURCE COUNTY SWIFT MOUTH COUNTY SWIFT MILES _____

SOURCE UNNAMED LAKE SEC 22 T 122 R 43 TWP HEGBERT

DIRECTION & AREA DRAINED flows E. + S.E.

MOUTH Pomme de Terre R. SEC 30 T 122 R 42 TWP FAIRFIELD
Name Origin
& Remarks:

10-13-41 Hall.

1000000000
1000000000

1000000000 1000000000 1000000000 1000000000 1000000000

1000000000 1000000000 1000000000 1000000000 1000000000

1000000000 1000000000 1000000000 1000000000 1000000000

1000000000 1000000000 1000000000 1000000000 1000000000

1000000000 1000000000 1000000000 1000000000 1000000000

1000000000 1000000000 1000000000 1000000000 1000000000

1000000000 1000000000 1000000000 1000000000 1000000000

6. SOURCE MOUTH
STREAM COUNTY SWIFT COUNTY SWIFT COUNTY SWIFT

NAME P REFANONSEN SWIFT Co Hist. map
(page)

PRON MILES

OTHER NAMES

SOURCE S.W. Cor. section SEC 19 T 122 N R 41 W TWP TARA

DIRECTION & AREA DRAINED flowing east and drains S.W. part of township

MOUTH central part of section SEC 27 T 122 N R 42 W TWP FAIRFIELD

Description &
Name Origin

10/18/40
Lustar Herjums

T122-R43

5.

NAME Unmanned Lake (lake) ✓ CO Script
McCauley map Swiftr

PRON _____ REF Highway List (page)

OTHER NAMES _____

EXACT SITE Sec. 9 ✓ NE 1/4 T 122 ✓ R 43 ✓

TWP Hegbert AREA & DIMENS _____

GEN LOC _____ STATUS met ✓ not measured ✓

Name Origin
& Remarks:

Co. map, 1912: Unnamed.

5.

NAME

Unnamed ✓
(lake)

CO

Script

M^e Cauley map Swift 1

PRON

REF

Highway 4th ed
(page)

OTHER
NAMES

EXACT
SITE

Sec. 9 ✓ center of E 1/2 ✓

T

122 ✓

R

43 ✓

TWP

Hegbert

AREA &
DIMENS

GEN
LOC

STATUS

Wet. not meandered ✓

Name Origin

& Remarks:

Co. map, 1912: Unnamed.

5.

NAME Unnamed (Lake) ----- CO SWIFT

~~Min. Map Pub. Co~~

PRON ----- REF 1912 Standard Co. Map

(page)
Co. map, 1912:

OTHER NAMES -----

EXACT SITE sec. 29-30 ----- T 122 ----- R 43 -----

TWP HEGBERT ----- AREA & DIMENS -----

GEN ----- STATUS -----
LOC -----

Name Origin
& Remarks: McCauley; Unnamed. Wet. Not meandered.

10-13-41 Hall.

6. SOURCE COUNTY _____ MOUTH COUNTY Big Stone COUNTY Swift *M^cCauley map Swift Co. atlas 1907*
STREAM _____
NAME Artichoke Creek ^x REF Upham, 542 *Min Plat 1916*
(page)

PRON _____ MILES _____

OTHER NAMES _____

SOURCE _____ SEC 30^x T 12^x R 43^x TWP Hegbert^x

DIRECTION & AREA DRAINED Flows through the southwestern edge of Hegbert twp., Swift County. Flows northwesterly only in wet years.

Lake Briffin^x
The now-drained bed *Hegbert*^x
MOUTH of Artichoke Lake SEC 6^x T 12^x R 43^x TWP Artichoke

Description &

Name Origin The name refers to a species of wild sunflower having tuberos roots, much used by the Sioux and Ojibways for food.

Not on map

6. SOURCE MOUTH
COUNTY SWIFT COUNTY BIG STONE COUNTY SWIFT
STREAM

NAME ARTICHOKE CREEK REF Upham 542
(page)

PRON _____ MILES _____

OTHER NAMES _____

SOURCE _____ SEC _____ T _____ R _____ TWP S. W. edge
Hegbert

DIRECTION & AREA DRAINED runs north westerly leaves Co. from T 122 R 43

MOUTH ARTICHOKE lake SEC _____ T _____ R _____ TWP Artichoke

Description &
Name Origin

flowing only in wet years to the now drained bed
of lake given as mouth.

The name refers to a species of wild sunflower having
tuberous roots, much used by both the Sioux and Ojibways for food.

6-4-40 JH

STATE OF TEXAS
COUNTY OF _____

NAME OF PARTY (name)

THIS _____

SECTION _____

SECTION _____

DIRECTION & AREA DRAINAGE

SECTION _____

DESCRIPTION & NAME OF AREA

6. SOURCE COUNTY _____ MOUTH COUNTY _____
STREAM COUNTY _____ BIG STONE COUNTY SWIFT _____

NAME ARTICHOKE creek REF UPHAM 542
(page)

PRON _____ MILES _____

OTHER NAMES _____

SOURCE _____ SEC _____ T _____ R _____ TWP _____

DIRECTION & AREA DRAINED N.W. across S.W. edge of Hegbert twp. to Artichoke Lake. Now drained, in Big Stone county. Learn Co. from T122 R43

MOUTH Artichoke lake SEC _____ T _____ R _____ TWP Artichoke Lake

Description & Name Origin flows only in wet years. The name refers to a species of wild sunflower, having tuberous roots, much used by both the Sioux and Ojibways for food.

6-4 Longway

FROM

TO

DATE

RECEIVED
DIVISION V

BY

NO.

TIME

CLASS

FILE

INDEX

SEARCHED

SERIALIZED

INDEXED

FILED

SEARCHED

INDEXED

6.

NAME ARTICHOKE CREEK, CO SWIFT
(stream) *Minn. Map Pub. Co.*

PRON _____ REF 1912 Standard Co. Map.
(page)

OTHER NAMES _____

SOURCE COUNTY SWIFT MOUTH COUNTY 2 MILES _____

SOURCE UNNAMED LAKE, SEC 32 T 122 R 43 TWP HEGBERT,

DIRECTION & AREA DRAINED flows N.W. and leaves Co. from sec. 18
T. 122 N. R. 43 W.

MOUTH 2 SEC _____ T _____ R _____ TWP _____

Name Origin
& Remarks:

10-73-41 Hall.

6. SOURCE COUNTY Swift ^x MOUTH COUNTY Stevens ^{x Swift} COUNTY Swift ^{Min Plat 1916}
STREAM Swift ^x COUNTY Stevens ^{MS County Map Swift 1 Stevens 2}

NAME Dry Wood Creek ^x REF Upham, 542 ^{x Co. atlas 1907}
(page)

PRON _____ MILES _____

OTHER NAMES UNNAMED

SOURCE Dry Wood or Griffin Lake ^{Lake Griffin x}
SEC 5 ^x T 12 ^x R 43 ^x TWP Hegbert ^x

DIRECTION & AREA DRAINED Flows N.E.

MOUTH Pomme de Terre River ^x SEC 32 ^x T 12 ^x R 42 ^x TWP Horton ^{Fairfield}

Description &
Name Origin

Miscellaneo

1. Minn. Gaz.

REFERENCE

AUTHOR HARVEY WALKER

TITLE VILLAGE LAWS AND GOVERNMENT IN MINN

PUB AT MPLS PUBLISHER U. OF M. PRESS

PUB DATE APR. 1927 ED NO 1 VOLS VOL 1 KO PAGES 175

LIBRARY OFFICE ABBREVIATION USED WALKER'S VILLAGE LAWS

Remarks -

DATE USED Dec 11. 40

BY Frank Binappe

7. NATURAL
FEATURE

Big Slough -----

Co SWIFT -----

NAME -----

SP. LAWS. CH. 69, TITLE. A1
REF 24TH SESSION 1875 P. 216
(page)

PRON -----

AREA &
DIMENS

OTHER
NAMES -----

EXACT
SITE -----

T 122 R 40 TWP -----

GEN
LOG

Description &
Name Origin

*Act to appropriate money to aid in building
fidges and grading approaches to cross what is known as the
Big Slough, across sections 31 & 32, town 122, range 40.*

Approved March 9th, 1875:

Jugala 3/27/75

4.

11

NAME

?
(village)

(INDIAN)
(SCHOOL)

CO

SWIFT

PRON

REF

Aronsen Hist

III 7

Preface
(page)

OTHER
NAMES

PO
HIST

EXACT
SITE

T 122 R 40 TWP

GEN
LOC

At Clontarf

CO
ST?

FIRST
SETTLED

PLAT

INCORP

Name Origin
& Remarks:

"... an Indian school established at
Clontarf, ..."

7.

NAME

CO

SWIFT

NATURAL
FEATURE

fall

REF

Armsen Hist

1
(page)

PRON

AREA &
DIMENSOTHER
NAMESEXACT
SITE

#

T

122

R

38

TWP

GEN
LOC

CHIPPWA RIVER (EAST BRANCH)

Name Origin

& Remarks:

"There is a fall in this branch." Next sentence reads: "In section three of Camp Lake township, a mill was constructed with a head of 11 feet which could have been increased to 22 feet by digging a canal and building the mill 1/5 of a mile farther down stream x"

NAME ? (Village) (MILL) CO SWIFT

PRON _____ REF Anousen Hist _____ 1
(page)

OTHER NAMES _____ PO HIST _____

EXACT SITE Sec 3 T 122 R 38 TWP CAMP LAKE

GEN LOC CHIPPewa RIVER (EAST BRANCH) CO _____ ST? _____

FIRST SETTLED _____

PLAT _____ INCORP _____

Name Origin & Remarks: "... a mill was constructed with a head of 11 feet ..."

7. NATURAL
FEATURE

HILLS

Co SWIFT

NAME

P

REF ANONSEN SWIFT CO HIST
(page)

P. 7

PRON

AREA &
DIMENS

75 to 125 feet high

OTHER
NAMES

EXACT
SITE

T 122 R 37-38 TWP

GEN
LOG

KERKHOVEN & CAMP LAKE townships

Description &
Name Origin

part of the morainic drift,
which extend from the northwest
to the southwest portion of
the county.

10/10/40
Eustav Henjum

10. URBAN
FEATURE

PARK

Co. Swift ?

Loc.

NAME

??

REF

Anon's Swift Co. 11
(page)

PROX

EST

1927 - dedicated 8/21/1927

OTHER
NAMES

AREA &
DIMENS

LOCA-
TION

Description &
Name Origin

at Monson Lake - J. J. & R. 37, Hayes & Kerchaven Imp. line

Kerchaven Banner, Apr. 29, 1927 contains the
articles of incorporation of this park. The Monson Lake
Memorial association was organized to purchase a
park in honor of the pioneers. Gov. Theo. Christensen
11/2/41 delivered the principal address. (w.p. 11)

7.

NAME ? CO SWIFTNATURAL
FEATURE Hills REF Amussen Hist - p 2
(page)PRON _____ AREA &
DIMENS _____OTHER
NAMES _____EXACT
SITE 122 37-38 KERKHOVEN
T 121 R 37 TWP CAMP LAKE - HAYESGEN
LOC NE portion of Swift Co.

Name Origin

& Remarks:

In contrast to general level plain ... "there are a few massive hills of till, 75 to 125 feet above the rest of the plain. ... These hills are a part of the moraine drift which extends from the northwest to the southwest portion of the County." "The highest point in the County is to be found NE Hayes twp - an elevation of 1150 ft."

(NOTE - The directions given above do not seem to agree with rest of text.)

4.

NAME ?? (Village) (Settlement) CO SwiftPRON _____ REF Anonson's Hist. 14
(page)

OTHER NAMES _____ PO HIST _____

EXACT SITE _____ T 120 R 43 TWP _____GEN Mouth of the CO _____
LOC Pomme de Terre river ST? _____FIRST SETTLED by Addison Phelps in fall of 1868.

PLAT _____ INCORP _____

Name Origin
& Remarks:" a thin line of settlement had been completed
at the mouth of the Pomme de Terre river by 1870. "Soon came Alonza Becker and S.A. Polley to select sites. *Por*

1/8/41

4.

NAME ? (village) (mill) CO SWIFT

PRON REF Answer sheet - 1 (page)

OTHER NAMES PO HIST

EXACT SITE T 120 R 43 TWP

GEN LOC On Pomme de Terre river One and one half miles above Appleton CO ST?

FIRST SETTLED

PLAT INCORP

Name Origin & Remarks: "... had a head of eight and one half feet, ..."

4.
11 NAME ?? (Village) [EARLY MILL] CO SWIFT

PRON REF ANONSEN'S HIST. 20 (page)

OTHER NAMES PO HIST

EXACT SITE Section # 14 T 120 R 43 TWP Appleton

GEN LOC at Appleton on Pomme de Terre river CO ST?

FIRST SETTLED

PLAT INCORP over Rose

Name Origin & Remarks: a Mr. Clark, whose claim bordered on this river had begun to erect a mill on section 14, at the solicitation of Mr. Foster (an early settler) who offered him \$100.00 and lumber for a dam, if he would start the project.

His [Clark's] funds proved insufficient, and in the summer of 1872 he entered into partnership with the two Lathrop Brothers, who came from Benson, to assist in organization of another new village [APPLETON] here. The mill, with 4 run of stone was completed that summer.

11
NAME : APPLETON Mill ? (MILL) CO SWIFT
(Village)

PRON _____ REF Crossen Hist 1
(page)

OTHER NAMES _____ PO HIST _____

EXACT SITE _____ T 170 R 43 TWP _____

GEN On Panna de Terre River CO _____
LOC at Appleton ST? _____

FIRST SETTLED _____

PLAT _____ INCORP _____

Name Origin & Remarks: Hada head of 11 feet x

6.

NAME CHIPPÉWA RIVER ✓
(stream) CO Swift
McCaughey map Swift 2, 3

PRON _____
REF Minnesota. Ballou 1916 (page)

OTHER NAMES _____

SOURCE COUNTY _____ MOUTH COUNTY _____ MILES _____

SOURCE _____ SEC _____ T _____ R _____ TWP _____

DIRECTION & AREA DRAINED S. W. E. N thru Swift Co. ✓

MOUTH _____ SEC _____ T _____ R _____ TWP _____

Name Origin
& Remarks:

6. STREAM SOURCE COUNTY Swift x^o MOUTH COUNTY COUNTY
NAME MUD CREEK x^o REF *Wm. Plallock 1916* x^o Co. atlas 1907; U.S.
(page)
FROM _____ MILES _____
OTHER NAMES _____
SOURCE _____ SEC 19 x^o 18^o T 12 x^o N R 38 W x^o TWP Kildare x^o
DIRECTION & AREA DRAINED S. E.
MOUTH _____ SEC _____ T _____ R _____ TWP _____
Description & Name Origin *Not on map*

4.

VILLAGE

Co Swift -----NAME Correll ----- REF Ser Mir 1937-38 54
(page)PRON ----- PO
HIST Mail Correll -----OTHER NAMES ----- CO
ST? -----

EXACT SITE ----- T ----- R ----- TWP -----

GEN LOC ----- ? ----- FIRST SETTLED -----

PLAT ----- INCORP -----

Description &
Name Origin5/14/40 Schieck

4.

VILLAGE

Co

S W I E T

Church notices

NAME

ST. PAULI

REF

Mount Benary (page)

3 10-2540

PRON

PO
HIST

OTHER
NAMES

CO
ST?

EXACT
SITE

T

R

TWP

GEN
LOC

FIRST
SETTLED

PLAT

INCORP

Description &
Name Origin

J. Magnus Rohne D.D.

11-18-40

J.P.

4.

NAME BUFFALO LAKE CO SWIFT
(village)

PRON _____ REP Monitor Bureau (3) 10-25-40
(page)

OTHER NAMES _____ FO _____
HLST _____

EXACT SITE _____ T _____ R _____ TWP _____

GEN _____ CO _____
LOC _____ ST? _____

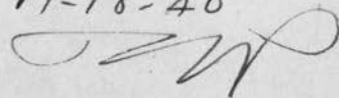
FIRST SETTLED _____

PLAT _____ INCORP _____

Name Origin
& Remarks:

Albin E. Nelson, D.D

11-18-40



4.

NAME CLOVERLEAVES CO SWIFT(?)

(village)

FROM REF apton Press (8) 10-25-40

(page)

OTHER NAMES PO HIST

EXACT SITE T R TWP

GEN CO LOC ST?

FIRST SETTLED

PLAT INCORP

Name Origin

& Remarks:

MRS. LAFE PERRY

11-7-40

4.

NAME NORTH AKRON co SWIFT (?)

(village)

PRON Appleton Press (8) 10-25-40
(page)

OTHER NAMES PO HIST

EXACT SITE T R TWP

GEN LOC CO ST?

FIRST SETTLED

PLAT INCORP

Name Origin & Remarks:

MRS. A.G. MASS

11-7-40

DP

4.

NAME HAPPY CORNER CO SWIFT
(village)

PRON _____ REF Appleton Press (8) LI-8-40
(page)

OTHER NAMES _____ PO HLST _____

EXACT SITE _____ T _____ R _____ TWP _____

GEN LOC _____ CO ST? _____

FIRST SETTLED _____

PLAT _____ INCORP _____

Name Origin
& Remarks:

Arhart Fredrick

11-19-40



4.

NAME HAPPY CORNER (village) CO SWIFT

FROM _____ REF Appleton Press (8) 10-25-40
(page)

OTHER NAMES _____ PO _____
HLST _____

EXACT SITE _____ T _____ R _____ TWP _____

GEN _____ CO _____
LOC _____ ST _____

FIRST SETTLED _____

PLAT _____ INCORP _____

Name Origin
& Remarks:

MRS. ARHART

11-7-40

11.

MISCELLANEOUS

RAILROAD

Co _____

MUN _____

NAME [ST. PAUL & PACIFIC R.R. Co.] REF Amosson's Swift Co. Hist. 16
(page)

PRON _____ EST _____

OTHER NAMES [ST. PAUL, MPLS. + MANITOBA] 5/23/1879 GEN
PC _____EXACT GREAT NORTHERN ON 3/10/1885
SITE _____ T _____ R _____ TWP _____Description &
Name Origin1862 Built 10 miles of road built between St. Paul and St. Anthony.
For next 4 years nothing was added to this main line.

1867 The line reached Wayzata.

1869 " " " Willmar

1870 " " " Benson in Swift County.

1871 " " " Breckenridge.

1/2/41

(over) ✓

Poc

7. NATURAL FEATURE = VALLEY Co SWIFT

NAME POMME DE TERRY VALLEY REF ANONSEN SWIFT Co HIST (page)

PRON AREA & DIMENS a mile wide

OTHER NAMES

EXACT SITE ? T ? R ? TWP ?

GEN LOG near upper boundary of the Co (Swift)
Description & Name Origin

6/12/40 Fagen

8. ARTIFICIAL
FEATURE

CUT-OFF

Co. Swift

NAME

GLYNDON CUT-OFF

REF

Anonson's Hist.

22 N(12)
(page)

PRON

AREA &
DIMENS

OTHER
NAMES

EST

EXACT
SITE

T

R

TWP

GEN
LOC

Description &
Name Origin

From
foot
note
14

{ Mentioned in Benson Times article dated 3/31/1877
Swift County Advocate " " 2/8-15/1878
" " Monitor - 12/29/1877

7/3/41

✓

Pore

2.

NAME PRAIRIEVILLE (township) CO SWIFT

PRON _____ REF ANONSENS HIST. 61 (page)

OTHER NAMES _____ T _____ R _____

GEN _____ FIRST SETTLED _____
LOC _____

ORGAN- First Town meeting held on March 23, 1878
IZED _____

Name Origin

& Remarks: Meeting was called to order by George P. Walbridge,
Clerk of the meeting.

1/10/41

Box

NAME ROLLING GREEN (township) CO SWIFT
 MINN ANNALS

PRON _____ REF Mpls. Trib Feb 17-1879
 (page)

OTHER NAMES _____ T _____ R _____

GEN near Benson FIRST SETTLED _____
 LOC _____

ORGAN-
 IZED

Name Origin

& Remarks:

"One of the heaviest prairie fires that we have ever witnessed x x swept up through the east side of Rolling Green Township last Saturday night"
 (article copied from Benson Times)

Gerhard 8/4/41

Shepard # 1070

11. MISCELLANEOUS colony Co Swift

MUN _____

ANNALS - Mpls Tribune may 3, 1876

P4, col. 2

NAME SWIFT COUNTY REF (page)

PRON EST

OTHER NAMES GEN LOC

EXACT SITE T R TWP

Description & Name Origin

"The Swift county colony of some five hundred families from the east are expected to arrive on to-morrow, and take their departure immediately for their new homes on the Minnesota prairie, with the well wishes of friends attending them and the smiles of the church and the cause of temperance promising them prosperity and happiness."

ES 11/27/40

23 7/21/50

... ..
... ..
... ..
... ..
... ..

NAME -----
ADDRESS -----

CITY -----
STATE -----

ZIP -----

PHONE -----

TELETYPE -----

TELEFAX -----

11.

MISCELLANEOUS

COMMUNITY

Co

Swift

MUN

NAME

KERKHOVEN COMMUNITY

REF

MHS

Quarterly

VII

301

(page)

PRON

EST

OTHER NAMES

GEN

LOC

EXACT SITE

T

R

TWP

Description &
Name Origin

Mentioned in "Kerkhoven Banner"
for April 27, 1926.

JS

7. NATURAL FEATURE _____ ELEVATION _____ Co. *Swift or Chippewa.*

NAME *"HEYOKATEE, THE* REF *M.N.S.* COLL. VOL. I *117-118*
HOUSE OF HEYOKA. (page)

PRON _____ AREA & DIMENS _____

OTHER NAMES _____

EXACT SITE _____ T _____ R _____ TWP _____

GEN " Situated near the Mayawakan or Chippewa
LOC Description & Name Origin _____
River some ten miles or more above its junction with the Minnesota.

Rev. S. R. Reggs, in an article "Mounds of Minnesota," says, "In the Minnesota Valley mounds are numerous. They may be properly divided into: 1st. Natural elevations, "pahax" or pazhodana, as the Dakotas call them. (cont)

12.

NAME "HEYOKATEE" Co. _____
 Form _____
 No. 7 Classification NATURAL FEATURE Ref. M.N.S. COLL. VOL. I, 117-118 (page) 2

2d. Such as are partly natural and partly artificial, and

3d. Elevations which have been formed by certain processes. Pahax or Paghodane are found scattered over the prairies, some of the more prominent of which may be seen from a great distance. Such as "Heyokatee, the house of Heyoka," situated near the Mayawak-an or Chippewa River, some ten miles or more above its junction with the Minnesota. This natural elevation appears at some distance to the right of the road as one comes from Black Oak Lake to Lac-qui-Parle."

* "Heyoka is the anti-natural god of the Dakotas - represented by an old man wearing a cocked hat, with a quiver on his back and a bow in his hand. In the winter, it is said he goes naked and loves the northern blasts; while in summer he wraps his buffalo robe around him and is still suffering from cold.

(cont)

ed

12.

NAME HEYOKATEE Co T.M.P.S.T. 3
 Form 7 Classi-
 No. 7 fication NATURAL FEATURE Ref COLL. VOL I 117-118
 (page)

"These natural elevations, where they are found near Indian villages, have been used as burial places. Among the Dakotas the native way of disposing of the dead is that of placing them on scaffolds. A paha or conspicuous point is preferred as the place of erecting such scaffold that it may be seen from a distance"

[Rev. S. P. Riggs.]

11.
MISCELLANEOUS

REGION

Co SWIFT

MUN

NAME MINNESOTA RIVER REGION REF ANONSEN SWIFT Co HIST. P6.
(page)

PRON EST at the beginning of the 18th century.

OTHER NAMES GEN west of the Mississippi LOC and south of the Crow-Wing rivers.

EXACT SITE T R TWP

Description & Name Origin This country became the home of the defeated Indians who were driven westward from Wisconsin.

10/9/40 Fagen
3.

11.
MISCELLANEOUS

COUNTY

co SWIFT

MUN

NAME SWIFT COUNTY

REF

Upham 539

(page)

FRON

EST

February 18, 1870

OTHER
NAMES

GEN
LOC

EXACT
SITE

T

R

TWP

Description &
Name Origin

was named in honor of Henry Adoniram Swift, governor of Minnesota in 1863. He was born in Ravenna, Ohio, March 23, 1823; and was graduated at Western Reserve College; was admitted to the practice of law in 1845; came to Minnesota in 1853, first settling in St. Paul, but removing in 1856 to St. Peter; and was a member of the State Senate, 1862 to 1865. For the latter half of the year 1863, having been elected lieutenant governor in place of Hon. Ignatius Donnelly, who resigned in consequence of his election as a representative in Congress, Swift succeeded to the governorship when Governor Ramsay had resigned to take his seat in the U.S. Senate. In 1865, Governor Swift

—over—

was appointed register of the U.S. land office in St. Peter, and held this office until his death, February 25, 1869.

7-17-40 H. Carlson

NAME OF THE
REGISTERED FOR

SHEETS

PAGE

BOOK

PAGE

SECTION

TOWNSHIP

RANGE

COUNTY

STATE

11.
MISCELLANEOUS

COUNTY

Co SWIFT

MUN

NAME

SWIFT COUNTY

REF

Upham 539

(page)

PRON

EST

February 18, 1870

OTHER
NAMES

GEN
LOC

EXACT
SITE

T

R

TWP

Description & Name Origin was named in honor of Henry Adoniram Swift, governor of Minnesota in 1863. He was born in Ravenna, Ohio, March 23, 1823; was graduated at Western Reserve College; was admitted to the practice of law in 1845, came to Minnesota in 1853; first settling in St. Paul, but removing in 1856 to St. Peter; and was a member of the State Senate, 1862 to 1865. For the latter half of the year 1863, having been elected lieutenant governor in place of Hon. Ignatius Donnelly, who resigned in consequence of his election as a representative in Congress, Swift succeeded to the governorship when Governor Ramsey had resigned to take his seat in the U. S. Senate. In 1865, Governor Swift was appointed register of the U. S. land office in St. Peter, and held his office until his death, Feb. 25, 1869.

-6-3-40 J.H.

11.

MISCELLANEOUS

County

Co Swift

MUN

NAME

Swift

REF 12th session 1870 163
(page)

PRON

EST February 18, 1870

not organized

OTHER

GEN

NAMES

LOC

EXACT

SITE

T

R

TWP

Description &
Name Origin

Act to establish Swift Co, by dividing
Chippewa Co, Benson established as Co. seat
subject to Chippewa voters.
" " Pope for judicial purposes
approved February 18, 1870

B.P.C. 7/7/41

11.
MISCELLANEOUS

COUNTY

Co SWIFT

MUN

NAME SWIFT

REF ANONSEN SWIFT (Hist 1
(page)

PRON

EST

OTHER
NAMES

GEN
LOC

In the west central part
of the state (Minnesota)

EXACT
SITE

37, 38, 39
120 N 40, 41, 42
T121-122 N & 43 W TWP

Description &
Name Origin

6/12/40 Fagen

11.

MISCELLANEOUS

COUNTY

Co

Swift

MUN

NAME

SWIFT COUNTY

REF

Anonson's Hist. 15
(page)

PRON

EST

OTHER

NAMES

CHIPPEWA COUNTY

GEN

LOC

EXACT

SITE

T

R

TWP

Description &
Name Origin

Swift County was a part of Chippewa County
in 1870.

1/2/41

✓

APore

11.

MISCELLANEOUS

COUNTY

Co SWIFT

MUN

NAME SWIFT

REF ANONSEN'S HIST. 15
(page)

PRON

EST

OTHER
NAMESGEN
LOCEXACT
SITE

T

R.

TWP

Description &
Name Origin

"Ere the coming of the railroad all but seven of the later 21 townships had settlers, those seven being the territories farthest from the timber sites; Dublin, Cashel, Torming, and Marysland in the central part, Edison to the southeast, and Tara and Cloutary to the north-west."

1/8/41 west.

Poe

11.

MISCELLANEOUS

SWIFT COUNTY

Co SWIFT

MUN

NAME

REF ANONSEN'S HIST - 8
(page)

PRON

EST

OTHER
NAMES

GEN
LOC

EXACT
SITE

T

R

TWP

Description &
Name Origin

"Trading posts, and establishments of missionaries,
play little or no part in the history of Swift County. The
nearest was that of Lac qui Parle Another was at Lake Towan"

11.

MISCELLANEOUS

COUNTY

Co SWIFT

MUN

NAME

SWIFT COUNTY

REF

ANONSEN'S HIST. 27-28
(page)

PRON

EST

Feb. 18, 1870

OTHER

GEN

NAMES

LOC

EXACT

SITE

T

R

TWP

Description &
Name Origin

When Chippewa County was established ^{Poc}
on 2/20/1862, the present Swift County was
included within its boundaries and it appears ^(over)
that this northern [Swift Co] part was organized as

1/8
40

a Town of Benson, but the available records do not
throw any light on the various stages of organization
before the creation of a new county, [General Laws of the State
of Minnesota, 12th Session, Chapter XC, pages 162-3 (St. Paul 1870).]

to be named in honor of Henry Adoniram Swift,
Governor of Minnesota in 1863.

The County was attached to Pope for judicial purposes. (p. 28)

11.

MISCELLANEOUS

COUNTY

Co

SWIFT

12

MUN

NAME

SWIFT

REF

ⁱⁿ MINN. S. CENT V. 4. P 40
(page)

PRON

EST ORGAN 1870

OTHER
NAMES

GEN
LOC

EXACT
SITE

T

R

TWP

Description &
Name Origin

Organized by the Twelfth Legislature.

Ingalis 9/4/40

REFERENCE S

| <u>Name</u> | <u>Date</u> | <u>Topic No.</u> | <u>Subject</u> | <u>Date</u> | |
|----------------|-------------|------------------|--------------------------------------|-------------|-----|
| Riley, Russell | | 683 | Church Recreational Facilities | 4/30/36 | |
| | | 682 | Ice Boating | 5/5/36 | |
| | | 682 | Yachting | 5/5/36 | |
| | | 682 | Horseshoe Club | 5/14/36 | |
| | | 682 | Pool and Billiards | 5/12/36 | |
| | | 682 | Ping Pong | 5/1/36 | |
| | | 683 | Turneverein | 5/1/36 | |
| | | 683 | Athletic Equipment of Playgrounds | 1/1/36 | |
| | | 682 | Recreation in St.P. Grade School | 5/10/36 | |
| | | 681 | Red River-St.P. Carnival | 5/8/36 | |
| | | 682 | Golf | 5/6/36 | |
| | | Special | Battle of Kaposia | 5/26/36 | |
| | | County | Chisago County | 6/26/36 | |
| | | County | Historic City of Mendota | 6/22/36 | |
| | | Continuity | Battle of St. Croix | 7/14/36 | |
| | | Chisago Co. | Sunrise River Battle | 7/14/36 | |
| | | Chisago Co. | Legend of the Two Indian Axes | 7/16/36 | |
| | | 682 | Lexington Park | | FEC |
| | | 683 | Dunning Field | | FEC |

1.

REFERENCE

Swift.

Swift Co

AUTHOR P. F. Colvix & Son, 1914 Atlas -----

TITLE New Encyclopedic Atlas and Gazetteer of World -----

PUB AT ----- PUBLISHER P. F. Colvix & Son. -----

PUB DATE ----- ED ----- NO VOLS ----- VOL NO ----- PAGES 264 -----

LIBRARY officer ----- ABBREVIATION USED P. F. Colvix & Son, 1914 Atlas -----

Remarks:

*Revised by L. W. Poates
Copyright, 1910. By Dodd, Mead & Co.*

DATE BEGAN 1-10-1941 -----

DATE COMPLETED 1-10-1941 ----- BY Walter C. Hush -----

1. Minn. Gaz.

REFERENCE

Swift
ANONSEN

AUTHOR STANLEY A. H. -----

TITLE A HISTORY OF SWIFT COUNTY -----

PUB AT BENSON, MINNESOTA PUBLISHED map of SWIFT COUNTY HISTORICAL SOCIETY -----

PUB DATE OCTOBER 28, 1929 ED NO VOLS 1 VOL NO PAGES -----

LIBRARY OFFICE PROJECT ABBREVIATION USED ANONSEN SWIFT Co Hist. -----

Remarks

*check in ...
check ...
... by G. H. Jensen*

DATE USED OCT 10, 1940 to OCT 18, 1940 INCLUSIVE BY GUSTAV HENJUM -----

1.

REFERENCE.

SWIFT Co.

AUTHOR

TITLE

STANDARD MAP of SWIFT Co.

PUB

AT

ST. PAUL

PUB-

LISHER

MINN. MAP PUB. Co.

PUB

DATE

1912

ED

NO

VOLS

VOL

NO

PAGES

LIB-

RARY

ABBREVIATION USED

Main Map Pub. Co.
Office 28 N.E. 2nd St. 1912 Standard Co. Map

Remarks:

DATE

BEGAN

10-13-41

DATE

COMPLETED

BY

H. Hall

1.

REFERENCE

SWIFT Co.

AUTHOR WINCHELL N. H. ASSISTED BY WARREN UPHAM P. 205TITLE THE GEOLOGICAL AND NATURAL HISTORY SURVEY OF MINNESOTAGEOLOGY OF MINNESOTAPUB AT ST. PAUL PUBLISHER PIONEER PRESS COMPANY - STATE PRINTERSPUB DATE 1888 ED NO VOL NO 2 PAGES 695LIBRARY Office ABBREVIATION USED WINCHELL'S GEOLOGY - Vol. 2 - PLATE
Remarks: Rechecked by Hall 11/6/41 of minn PAGEDATE BEGAN 1-9-1941DATE COMPLETED 1-10-1941 BY A. Rasmussen

1.

REFERENCE

SWIFT COUNTY

AUTHOR A. T. ANDREAS -----TITLE ILLUSTRATED HISTORICAL ATLAS OF -----THE STATE OF MINNESOTA -----PUB AT CHICAGO ILLS. PUB-LISHER A. T. ANDREAS -----PUB DATE 1874 ED 1 NO VOLS 1 VOL NO 1 PAGES 394 -----LIB-RARY MPLS. ABBREVIATION USED ANDREAS 1874 Atlas -----

Remarks:

checked by Hall -

DATE BEGAN 5-28-41 -----DATE COMPLETED 5-28-41 BY A. D. FAGEN -----

AUTHOR N. H. Winchell - ass. by Stephen H. Ham -----

TITLE Geology of Minnesota ----- Swift Co. -----

PUB AT St. Paul ----- PUBLISHER Times Press Co. -----

PUB DATE 1888 ----- ED ----- NO VOLS ----- VOL NO 2 ----- PAGES 671 -----

LIBRARY 78-2/11 A E ----- ABBREVIATION USED ~~A. H. Winchell's~~ Vol 2 ----- GEOL. OF MINN.

Remarks:

DATE BEGAN 5-27-1941 -----

DATE COMPLETED 5-27-1941 ----- BY Walter C. Smith -----

1.

REFERENCE

Swift Co.

AUTHOR Department of Drainage and Waters, State of Minnesota

TITLE 1928 Gazetteer of Meandered Lakes of Minnesota

PUB AT Saint Paul, Minnesota FUB-LISHER Department of Drainage and Waters

PUB DATE July 1928 ED NO VOLS 1 VOL NO 1 PAGES 183

LIB- ABBREVIATION USED 1928 Lake Gazetteer
RARY Office
Remarks:

DATE BEGAN March, ✓ 1941

DATE COMPLETED March, ✓ 1941 BY Walter C. Huth.

1.

REFERENCE

AUTHOR

Swift Co

TITLE

MAP of SWIFT Co.

PUB
ATPUB-
LISHERPUB
DATE

ED

NO
VOLSVOL
NO

PAGES

LIB
RARYABBREVIATION
USED

PLACE NAMES STUDY MAP No. 66

Office 28 N.E. 2nd St. Co MAP size 4x9

Remarks:

DATE
BEGAN

8/4/41

DATE
COMPLETED

BY

A Hall

1.

REFERENCE

AUTHOR Mike Holm, Secretary of State SWIFT Co.

TITLE Legislative Manual of 1939

PUB AT A. Paul PUBLISHER State Printer

PUB DATE 1939 ED NO VOLS VOL NO PAGES 592

LIBRARY Office ABBREVIATION USED Legislative Manual 1939
Remarks:

DATE BEGAN 5-14-1941

DATE COMPLETED 5-19-1941 BY Walter C. Glick

1.

REFERENCE

SWIFT Co.

AUTHOR ANONSEN, STANLEY HOLTE

TITLE A HISTORY OF SWIFT COUNTY

PUB AT APPLETON, MINN. PUBLISHER SWIFT COUNTY HISTORICAL SOCIETY - BENSON

PUB DATE 10/28/1929 ED NO VOLS 1 VOL NO 1 PAGES 77

LIBRARY OFFICE ABBREVIATION USED ANONSEN'S HIST. (AND MAP)
Remarks:

DATE BEGAN 1/2/41

DATE COMPLETED 1/9/41 BY M. a. Poe - Geo. Mattson

1. Minn. Gaz.

REFERENCE

AUTHOR UPHAM, WARREN

TITLE MINNESOTA GEOGRAPHIC NAMES THEIR ORIGIN AND

HISTORIC SIGNIFICANCE (VOLUME XVII OF MINN. HIS. COLL.)

PUB. AT ST. PAUL PUBLISHED BY MINNESOTA HISTORICAL SOCIETY
PRINTED BY THE COLWELL PRESS INC. MINNEAPOLIS

PUB. DATE 1920 ED. NO 17 VOL. NO 17 PAGES 735

LIBRARY PROJECT OFFICE ABBREVIATION USED UPHAM

Remarks -

DATE USED June 3, 1940

BY Frank Bienapp

1. Minn. Gaz.

REFERENCE

Swift Co.

AUTHOR STANLEY HOLTE ANONSEN

TITLE A HISTORY OF SWIFT COUNTY - *copy in office*

PUB AT BENSON MINNESOTA PUBLISHER SWIFT COUNTY HISTORICAL SOCIETY

PUB DATE OCT 28, 1929 ED _____ NO VOLS 1 VOL NO _____ PAGES 77

LIBRARY at office Project ABBREVIATION USED ANONSEN SWIFT CO HIST
Remarks _____

DATE USED JUNE 12th TO
JUNE 18th 1940 INCLUSIVE BY A. A. FAGEN

SWIFT COUNTY

References

Abbreviation Used

Andreas, A.T., Illustrated Historical Atlas of The State of Minnesota

Andreas 1874 Atlas

Minnesota Historical Society
Minnesota Historical Society Collections

M.H.S.Coll.Vol. _____

Eddy, Dr.Samuel - Unpublished reports in Dr.Eddy's office

Eddy's Lake Surv.(Lake # Dist.#)

Minnesota in Three Centuries

Minn. 3 Cent. Vol. _____

Minnesota Historical Society
Minnesota Historical Society Bulletin

M.H.S.Quarterly Vol. _____

Winchell, N.H., Assisted by Warren Upham, The Geological & Natural History Survey of Minnesota - Geology of Minnesota

Winchell's Geol.of Minn.

U.S.Geographic Board-Sixth Report of the U.S.Geographic Board

6th.Report U.S.Geog.Bd.

State of Minnesota-Highway Department 1940 Highway Map

PLACE NAMES STUDY MAP No. 2
Minn. 1940 Tourist Hwy.Map

Railroad Commissioner's Map of Minnesota 1930 McGill-Warner Co.

PLACE NAMES STUDY MAP No. 3
1930 R.R.Comm.Map of Minn.

Upham, Warren-Minnesota Geographic Names; Their Origin & Historic significance

Upham

Department of Drainage & Waters - 1928 Gazetteer of Meandered Lakes of Minn.

1928 Lake Gazetteer

Benson Monitor, a newspaper

Benson Monitor (date)

Appleton Press, a newspaper

Appleton Press (date)

Swift County News, a newspaper

Swift County News (date)

Willmar Weekly Tribune, a newspaper

Willmar Wkly.Tribune (date)

Minnesota State Commercial Directory 1937-38 -Service Pub.Co.Mpls.Minn.

Ser.Dir.1937-38

P.F.Collier & Son 1914 Atlas - New Encyclopedic Atlas & Gazetteer

P.F.Collier & Son 1914 Atlas

Map of Swift County - No Name Size 4" X 9"

PLACE NAMES STUDY MAP No. 66
Co.Map size 4" X 9"

Minnesota Map Publishing Co.
Standard Map of Swift Co. 1912

Minn. Map Pub.Co.1912 Standard Co.Map

Anonsen, Stanley Holte - A History of Swift County 1929

Anonsen's Hist.-Map

Boyd, Stephen Gill - Indian Names with their interpretations

Boyd-Indian Names

References

Abbreviation Used

Mike Holm, Secretary of State
Legislative Manual 1939

Legislative Manual 1939

Minnesota Session Laws
Minnesota Legislative Department

____ Session Laws (date, chap. page)

Walker, Harvey - Village Laws & Government
in Minnesota 1927

1927 Walker's Village Laws

AUTHOR UPHAM, WARRENTITLE Minnesota Geographic Names, their Origin
and Historic SignificancePUB AT St Paul PUBLISHER Colwell Press Inc. Mpls.PUB DATE 1970 ED NO VOLS NO VOL NO 17 PAGES 735LIBRARY Hill Reference ABBREVIATION USED UPHAM
Remarks -

checked 7-16-40 OBR.

Date Started June 4, 1940DATE USED June 4, 1940
completeBY Myron Longway

2.

TOWNSHIP

Co

Swift

NAME

West Bank Township

REF

Upham 54v

(page)

FROM

T

R

OTHER
NAMESGEN
LOCFIRST
SETTLED

1868

ORGAN-
IZED

March 11, 1879

Description of

Name Origin

Lies at the west side of the Chippewa river.

A. Keena

2.

TOWNSHIP

Co

Swift

NAME

TORNING Township

REF

Upham 542

(PAGE)

FROM

T

R

OTHER
NAMES

GEN
LOC

FIRST
SETTLED

ORGAN-
IZED

April 5, 1879

Description &
Place Origin

*Bears the name of a village in central Denmark.
Was previously the south part of Benson Twp.*

H. Keenan

2.

TOWNSHIP

Co

Swift

NAME

TARA TOWNSHIP

REF

Nolan 547

(page)

FROM

T

R

OTHER
NAMESGEN
LOCFIRST
SETTLED

Spring of 1877

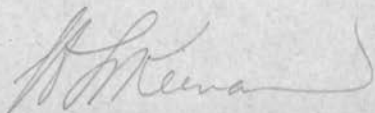
ORGAN-
IZED

Dec. 21, 1878

Description of
Name Origin

Is named for a hill in County Meath, Ireland.

"It was in antiquity a chief seat of the Irish monarchs, and is regarded with patriotic veneration by the Irish people."



2.

TOWNSHIP

Co

Swift

NAME

SWENODA TOWNSHIP

REF

Upham 541

(page)

FROM

T

R

OTHER

MARKS

GEN

LOC

FIRST

SETTLED

Spring of 1869

ORGAN-

IZED

April 7, 1873

Description &

Name Origin

Has a Composite Name, in compliment to its Swede, Norwegian, and Dane settlers.

W. Stearns

2.

NAME Swenoda Township (township) CO Swift

PRON _____ REF Upham, 435 (page)

OTHER NAMES _____ T _____ R _____

GEN _____ FIRST SETTLED _____
LOC _____

ORGAN-
IZED

Name Origin
& Remarks:

A composite name, for its Swedish,
Norwegian, and Danish settlers.

Pool

VILLAGE

Co

Swift

NAME

SWIFT FALLS

REF

Ypham 542

(page)

PRON

PO

HIST

OTHER
NAMES

CO

ST?

EXACT
SITE

T

R

TWP

*Camp Lake*GEN
LOC*on East Branch of Chippewa River*

FIRST

SETTLED

PLAT

INCRP

Description &
Name Origin*a hamlet.**W. L. Keenan*

2.

TOWNSHIP

Co Swift

NAME Six Mile Grove Township REF Nolan 541 (page)

FROM _____ T _____ R _____

OTHER NAMES _____

GEN LOC _____ FIRST SETTLED April 1866

ORGANIZED Nov. 1, 1877

Description of Name Origin

Is named for its grove, 6 miles distant from Benson.

[Handwritten signature]

6. STREAM SOURCE MOUTH COUNTY
COUNTY _____ COUNTY _____

NAME Shakopee Creek REF Upham ✓4✓
(page)

PRON _____ MILES _____

OTHER NAMES _____

SOURCE _____ SEC _____ T _____ R _____ TWP _____

DIRECTION & AREA DRAINED Flows thru Shakopee lake in Chippewa Co.

MOUTH Chippewa river SEC _____ T _____ R _____ TWP Owenoda
Description & Name Origin

W. Keenan

5.

LAKE

Co

Swift

NAME

Shible (Lake Shible)

REF

Npham 542

(page)

PRON

STATUS

Dry

OTHER
NAMES

EXACT
SITE

T

R

TWP

Shible

AREA &
DIMENS

GEN
LOC

Description &
Name Origin

Named, like the town, for Albert Shible.

W. Keenan

2,

TOWNSHIP

Co

Swift

NAME

Shible Township

REF

Nopham 541

(page)

FROM

T

R

OTHER
NAMES

GEN
LOC

FIRST
SETTLED

Aug. 1869

ORGAN-
IZED

July 8, 1876

Description of
Name Origin

*Named for Albert Shible, its earliest settler, who
came here in August 1869, but removed in 1870.*

A. S. Meenan

5.

LAKE

Co

Swift

NAME

FRANK LAKE

REF

Upham 542

(page)

PRON

STATUS

OTHER
NAMES

EXACT
SITE

T

R

TWP

Hayes and Kerkhoven

AREA &
DIMENS

GEN
LOC

Crossed by top. line

Description &
Name Origin

W. Keenan

5.

LAKE

Co

Swift

NAME

FROVOLD (LAKE FROVOLD)

REF

Uphon 542

(page)

PRON

STATUS

OTHER
NAMES

EXACT
SITE

T

R

TWP

Benson

AREA &
DIMENS

GEN
LOC

Description &
Name Origin

Named in honor of Knut P. Frovold, one of the early settlers, who was county auditor and removed to Benson.

W. Keenan

5.

LAKE

Co Swift

NAME GRIFFIN (LAKE GRIFFIN)

REF Npham 54v

(page)

PRON

STATUS

OTHER NAMES

DRY WOOD LAKE - More commonly so called.

EXACT SITE

T

R

TWP

Hegbert

AREA & DIMENS

GEN LOC

Description & Name Origin

Name derived from the plat of the government survey of this township.

Outflow in rainy seasons by Dry Wood creek to the Pomme de Terre River.

B. Keenan

4.

VILLAGE

Co Swift

NAME HALLOWAY REF Min by Counties ¹⁹¹⁸ 147
(page)

FROM _____ PO
HIST _____

OTHER
NAMES _____

EXACT
SITE _____ T _____ R _____ TRF _____

GEN
LOC _____ FIRST
SETTLED _____

PLAT _____ INCORP _____
Description &
Name Origin

W. S. Keenan 3/4

5.

LAKE

Co

Swift

NAME

Hassel (Lake Hassel)

REF

Upham 542

(page)

PRON

STATUS

OTHER
NAMES

EXACT
SITE

T

R

TWP

Benson

AREA &
DIMENS

GEN
LOC

Description &
Name Origin

a Norwegian name meaning hazel.

H. Keen

5.

LAKE

Co

Swift

NAME

HART (LAKE HART)

REF

Upham 54 ✓

(page)

PRON

STATUS

OTHER
NAMES

EXACT
SITE

Sec. 20

T

R

TWP

Shible

AREA &
DIMENS

GEN
LOC

Description &
Name Origin

Named for Isaac Hart, an early settler.

B. Stevens

2.

TOWNSHIP

Co

Swift

NAME

Hegbert Township

REF

Wheeler 54

(page)

FROM

T

R

OTHER

NALES

GEN

LOC

FIRST

SETTLED

By Ole Hegstad in 1869

ORGAN-

IZED

April 8, 1876 at a meeting at house of Ole Hegstad

Description of

Name Origin

Wheeler

2.

TOWNSHIP

Co

Swift

NAME

Hayes Township

REF

Upham 541

(page)

FROM

T

R

OTHER

NALES

GEN

LOC

FIRST

SETTLED

1868

ORGAN-

IZED

1877

Description &

Name Origin

*Named in honor of Rutherford Birchard Hayes, (1822-1893)
19th president of U.S.*

H. H. Heman

5.

LAKE

Co

Swift

NAME

HENRY (LAKE HENRY)

REF

Npham 542

(page)

PRON

STATUS

OTHER
NAMES

EXACT
SITE

T

R

TWP

Hegbert

AREA &
DIMENS

GEN
LOC

In southern part of twp

Description &
Name Origin

W. L. Keenan

4.

VILLAGE

Co

Swift

NAME

HOLLOWAY

REF

Upham 541

(page)

PRON

PO

HIST

OTHER
NAMES

CO

ST?

EXACT
SITE

T

R

TWP

*Moyer*GEN
LOC

FIRST

SETTLED

PLAT

INCORP

Description &
Name Origin*a Ry. Village. Named by officers of the G. W. Ry. in
honor of an adjacent pioneer farmer.**W. Keene*

5.

LAKE

Co

Swift

NAME

JOHNSON (LAKE JOHNSON)

REF

Npham 542

(page)

PRON

STATUS

OTHER
NAMES

EXACT
SITE

T

R

TWP

Benson

AREA &
DIMENS

GEN
LOC

Description &
Name Origin

[Handwritten signature]

2.

TOWNSHIP

Co

Swift

NAME

KILDARE Township

REF

Nolan 541

(page)

FROM

T

R

OTHER
NAMES

GEN
LOC

FIRST
SETTLED

1868

ORGAN-
IZED

April 20, 1875

Description &
Name Origin

Named for a county and a town in Ireland.

H. Keenan

2.

TOWNSHIP

Co

Swift

NAME

KerKhoven TOWNSHIP

REF

Nolan 541

(page)

FROM

T

R

OTHER
NAMES

GEN
LOC

FIRST
SETTLED

1865

ORGAN-
IZED

Description of
Name Origin

Received this Scotch Name in honor of a
stockholder of the G. N. Ry. Co.

W. Keenan

VILLAGE

Co

Swift

NAME

KerKhoven

REF

*Min by Charter**1918**147*

(page)

FROM

PO

DIST

OTHER

NALES

EXACT

SITE

T

R

TTP

GEN

LOC

FIRST

SETTLED

PLAT

Description &

Name Origin

INCORP

A. Keenan $\frac{3}{4}$

VILLAGE

Co

Swift

NAME

KERKHOVEN

REF

Nphm 541

(page)

PRON

PO

HIST

OTHER
NAMES

CO

ST?

EXACT
SITE

T

R

TWP

Pillsbury

GEN
LOC

FIRST

SETTLED

PLAT

1870

INCORP

Jan. 1881

Description &
Name Origin

A Ry. Village. Received this scotch name in
honor of a stockholder of the G. N. Ry. Co.

5.

LAKE

Co

Swift

NAME

MANSON (LAKE MANSON) REF Upham 54v

(page)

PRON

STATUS

OTHER
NAMES

EXACT
SITE

T

R

TWP

Hayes and Kerkhoven

AREA &
DIMENS

GEN
LOC

Crossed by township line

Description &
Name Origin

Named for Andrew Manson, a pioneer
farmer from Norway.

H. Stearns

5.

LAKE

Co

Swift

NAME

MOORE (LAKE MOORE)

REF

Upham 542

(page)

PRON

STATUS

OTHER
NAMES

EXACT
SITE

T

R

TWP

Benson

AREA &
DIMENS

GEN
LOC

Description &
Name Origin

W. L. Meana

5.

LAKE

Co

Swift

NAME

Mollerberg (Lake Mollerberg)

REF

Upham 542

(page)

PRON

STATUS

OTHER
NAMES

EXACT
SITE

T

R

TWP

Kildare

AREA &
DIMENS

GEN
LOC

Description &
Name Origin

Named for a pioneer farmer beside it.

W. Keenan

2.

TOWNSHIP

Co Swift -----

NAME Moyer Township REF Map 54 ----- (page)

FROM ----- T ----- R -----

OTHER NAMES -----

GEN LOC ----- FIRST SETTLED June 1869 by William Moyer

ORGAN- IZED Jan. 25, 1879 -----

Description of Name Origin Named in honor of William Moyer.

W. Moyer

6. SOURCE COUNTY MOUTH COUNTY COUNTY *Swift*

NAME *Mud Creek* REF *Upham 542* (page)

PRON _____ MILES _____

OTHER NAMES _____

SOURCE _____ SEC _____ T _____ R _____ TWP _____

DIRECTION & AREA DRAINED _____

MOUTH *East branch Chippewa river* SEC _____ T _____ R _____ TWP _____

Description & Name Origin

R. Keena

VILLAGE

Co

Swift

NAME

MURDOCK

REF

Upham 541

(page)

PRON

PO

HIST

OTHER
NAMES

CO

ST?

EXACT
SITE

T

R

TWP

*Dublin*GEN
LOC

FIRST

SETTLED

PLAT

By S. S. Murdock in 1878

INCORP

1881

Description &

Name Origin

*a Ry. Village. S. S. Murdock removed to Phoenix, Ariz.**H. Keenan*

4.

VILLAGE

Co

Swift

NAME

MURDOCK

REF

Mem by Countess 1918 147
(page)

PROM

PO
DIST

OTHER
NALES

EXACT
SITE

T

R

TWP

GEN
LOC

FIRST
SETTLED

PLAT
Description &
Name Origin

II CORP

H. Keenan 3/4

2.

TOWNSHIP

Co

Swift

NAME

MARYSLAND TOWNSHIP

REF

Upham 541

(page)

FROM

T

R

OTHER

NAMES

GEN

LOC

FIRST

SETTLED

ORGAN-

IZED

March 11, 1879

Description of

Name Origin

Was settled and named by Catholic immigrants from Ireland.

H. H. H. H.

5.

LAKE

Co

Swift

NAME

Pelican Lake

REF

Upham 542

(page)

PRON

STATUS

Dry

OTHER
NAMES

EXACT
SITE

T

R

TWP

Shible

AREA &
DIMENS

GEN
LOC

Description &
Name Origin

H. Keenan

Phelps Township: See Appleton ^{Township} ~~Map~~, Swift County

W. Keenan

1880

1881

1882

1883

1884

1885

1886

1887

1888

1889

1890

1891

1892

1893

2.

TOWNSHIP

Co _____

NAME _____ REF _____ (page)

FROM _____ T _____ R _____

OTHER
NAMES _____

GEN
LOC _____ FIRST
SETTLED _____

ORGAN-
IZED _____

Description of
Name Origin _____

2.

TOWNSHIP

Co Swift -----

NAME Pillsbury Township REF Upham 54 ----- (page)

FROM ----- T ----- R -----

OTHER
NALES -----

GEN
LOC ----- FIRST
SETTLED 1869 -----

ORGAN-
IZED Jan. 29, 1876 -----

Description &
Name Origin Named in honor of John Sargent Pillsbury, governor
of Minn. 1876-82.

W. Keenan

6.

STREAM

THRU
SOURCE
COUNTY

Swift

SOUTH
COUNTY

NAME

Pomme De Terre River

REF

Min by Census

1918

146
(page)

FROM

MILES

OTHER
NAMES

SOURCE

SEC

T

R

TWP

DIRECTION &
AREA DRAINED

MOUTH

SEC

T

R

TWP

Description &
Name Origin

W. Keena

3/4

New Posen Township: See Edison twp, Swift Co.

A. H. Hemenway

NEW POSEN TOWNSHIP
SWIFT COUNTY
ILLINOIS

FOR
GAL.

RECEIVED
MAY 21 1891

BY THE
CLERK

FILED

3

5

(22c)

MAY 21 1891

50

5*

2.

TOWNSHIP

Co

NAME

REF

(page)

FROM

T

R

OTHER
NAMES

GEN
LOC

FIRST
SETTLED

ORGAN-
IZED

Description &
Name Origin

5.

LAKE

Co

Swift

NAME

OLIVER (LAKE OLIVER)

REF

Upham 54v

(page)

PRON

STATUS

OTHER
NAMES

EXACT
SITE

T

R

TWP

Hegbert

AREA &
DIMENS

GEN
LOC

In southern part of twp.

Description &
Name Origin

Name derived from the plat of the government survey of this township.

B. Keenan

6. SOURCE COUNTY _____ MOUTH COUNTY _____
STREAM _____ COUNTY _____ *Big Stone* _____ *Swift* _____

NAME *ARTICHOKE CREEK* _____ REF *Upham 542* _____
_____ (page)

PRON _____ MILES _____

OTHER NAMES _____

SOURCE _____ SEC _____ T _____ R _____ TWP _____

DIRECTION & AREA DRAINED *Flows thru southwestern edge of Hegbert twp., Swift Co.*
Flows northwesterly only in wet years

MOUTH *The now-dry bed of*
Artichoke Lake _____ SEC _____ T _____ R _____ TWP *Artichoke*

Description & Name Origin *The name refers to a species of wild sunflower having tuberos roots, much used by both the Sioux and Ojibways for food.*

W. H. H. H.

4.

VILLAGE

Co

Swift

NAME

APPLETON

REF

*Mem by Coonters 1918**147*

(page)

FROM

PO

DIST

OTHER

NAMES

EXACT

SITE

T

R

TRF

GEN

LOC

FIRST

SETTLED

PLAT

INCORP

Description &

Name Origin

W. H. Leonard 3/4

2.

NAME APPLETON TOWNSHIP CO Swift
(township)

PRON _____ REF Upham 539 (page) _____
So called at first ~~in honor of~~ ^{for}

OTHER NAMES Phelps - Addison Phelps, ~~who came~~
the autumn of 1868 T _____ R _____

GEN _____ FIRST SETTLED 1868, by Addison Phelps
LOC _____

ORGAN- 1870
IZED _____

Name Origin
& Remarks:

^{in 1872}
Renamed on request of Mr. Phelps, who was one of the county commissioners. For origin, see Appleton, village.

W. Sheena

VILLAGE

Co

Swift

NAME

APPLETON

REF

Upham 539

(page)

PRON

PO

HIST

OTHER
NAMES

CO

ST?

EXACT
SITE

T

R

TWP

Appleton

GEN
LOCFIRST
SETTLED

Founded 1871-2

PLAT

INCORP

Spring of 1881

Description &
Name Origin

Named for the City of Appleton in eastern Wisconsin.
a Ry. Village.



2.

TOWNSHIP

Co

Swift

NAME

BENSON TOWNSHIP

REF

Yghams 540

(page)

FROM

T

R

OTHER

NALES

GEN

LOC

FIRST

SETTLED

1867

ORGAN-

IZED

April 1871

Description of

Name Origin

The name was adopted in honor of Ben. H. Benson, who was born in Norway in 1846, came to the U.S. in 1861, and settled in this town in 1869, engaging in mercantile business. After 1875 he owned a farm in Hantho, Lee in Parke county. Later he removed to Dubuth. Others have regarded this name as chosen in honor of

(over)

Jared Benson, of Anoka, who at that time and during many years was a prominent citizen and a political leader. He was born in Mendon, Mass., Nov. 8, 1821; came to Minn. in 1856, settling at Anoka, and engaged in farming and cattle raising; was a member and speaker of the House of Representatives in the state legislature in 1861-2 and 1864, and was again a representative in 1879 and 1889; died in St. Paul, May 18, 1894.

W. Meva

VILLAGE

Co

Swift

NAME

Benson

REF

Nolan 539-540, 542
(page)

PO

HIST

PRON

OTHER
NAMES

CO

ST?

yes

EXACT
SITE

T

R

TWP

n.w. Tanning

GEN
LOC

FIRST

SETTLED

PLAT

*For the railway Company by
G. J. Morris, Spring of 1870*

INCORP

*asa Village Feb. 14, 1877
asa City 1908*

Des cription &
Name Origin

(See Benson township)

W. H. Keena

4.

VILLAGE

Co

Swift

NAME

Benson

REF

Min. by Counties

1918

147

(page)

FROM

PO

DIST

OFFER

County

DAMES

SEAT Yes Feb. 18, 1870

EXACT

SITE

T

R

TRF

GEN

FIRST

LOC

SETTLED

PLAT

I CORP

Description &

Name Origin

W. L. Keenan

3/4

4.

VILLAGE

Co

Swift

NAME

Benson

REF

Bo. of Immigration

Dir. 885 126
(page)

PRON

PO
HIST

OTHER
NAMES

CO
ST?

eyes

EXACT
SITE

T

R

TWP

GEN
LOC

*on the St. P., N. & M. Ry, and
on the Chippewa river.*

FIRST
SETTLED

PLAT

INCORP

Des cription &
Name Origin

Jackson
3/20/40

5.

LAKE

Co

Swift

NAME

CAMP LAKE

REF

Upham 540

(page)

PRON

STATUS

OTHER
NAMES

EXACT
SITE

T

R

TWP

Camp Lake

AREA &
DIMENS

GEN
LOC

Description &
Name Origin

*Was the site of the Camp of government surveyors
for this and adjoining townships.*

W. Heenan

2.

TOWNSHIP

Co

Swift

NAME

CAMP LAKE TOWNSHIP

REF

Nelson 540

(page)

FROM

T

R

OTHER

NALES

GEN

LOC

FIRST

SETTLED

1866

ORGAN-

IZED

Description of

Name Origin

Named from its lake

B. Keena

2.

TOWNSHIP

Co

Swift

NAME

Cashel Township

REF

Upham 540

(page)

FROM

T

R

OTHER

PLACES

GEN

LOC

FIRST

SETTLED

1873

ORGAN-
IZED

March 23, 1878

Description of

Name Origin

Received its name from the ancient city of Cashel
in Tipperary County, southern Ireland.

H. Keena

2.

TOWNSHIP

Co

Swift

TALK

EDISON TOWNSHIP

REF

Npham 540

(page)

FROM

T

R

OTHER

NAMES

New Posen - and province of Prussia.
So called at first for a Polish city

GEN

LOC

FIRST

SETTLED

1872

ORGAN-

IZED

March 23, 1878

Description &

Name Origin

Renamed in honor of Thomas Alva Edison, the great inventor. He was born in Milan, Ohio, Feb. 11, 1847; was a newsboy and afterwards a telegraph operator; removed to New York city, 1871, to Menlo Park N.J., 1876, and later to West Orange, N.J. Among his inventions are the Duplex Telegraph, the phonograph, and the incandescent electric lamp.

W. Keena

2.

TOWNSHIP

Co

Swift

NAME

FAIRFIELD TOWNSHIP

REF

Voham 541

(page)

FROM

T

R

OTHER

PLACES

GEN

LOC

FIRST

SETTLED

1867

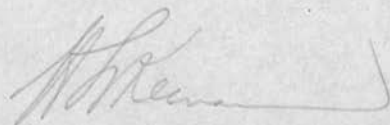
ORGAN-
IZED

April 16, 1872

Description &

Name Origin

Has a name borne by counties in Conn., Ohio., + S.C.,
and by towns + villages or cities in 29 states of
the Union



6.

STREAM

THRU
SOURCE
COUNTY

Swift

SOUTH
COUNTY

NAME

Chippewa River

REF

Main by Counties

1918

146
(page)

PROX

MILES

OTHER
NALES

SOURCE

SEC

T

R

TWP

DIRECTION &
AREA DRAINED

MOUTH

SEC

T

R

TWP

Description &
Name Origin

A. Keenan *3/4*

4.

VILLAGE

Co

Swift

NAME

CLONTARF

REF

Mem by Comtee 1918 147
(page)

PROB

PO
HIST

OTHER
NAMES

EXACT
SITE

T

R

TWP

GEN
LOC

FIRST
SETTLED

PLAT
Description &
Name Origin

I CORP

W. L. Keenan 3/4

4.

VILLAGE

Co

Swift

NAME

CLONTARF

REF

Upham 540

(page)

PRON

PO

HIST

OTHER
NAMES

CO

ST?

EXACT
SITE

T

R

TWP

Clontarf

GEN
LOC

FIRST

SETTLED

PLAT

1876

INCRP

Description &
Name Origin

(See Clontarf township)

B. Mearns

2.

TOWNSHIP

Co

Swift

NAME

CLONTARF TOWNSHIP

REF

Upham 540

(page)

FROM

T

R

OTHER

NAMES

GEN

LOC

FIRST

SETTLED

June 1876

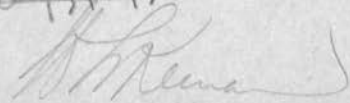
ORGAN-
IZED

Jan. 16, 1877

Description &
Name Origin

"The town was named by Bishop Ireland. The inhabitants are mostly Irish, a colony having settled here in 1878. This name is from the town and watering place in Ireland, a suburb of Dublin.

(History Minn. Valley, 969)



6. SOURCE COUNTY _____ MOUTH COUNTY _____ COUNTY Swift _____
STREAM _____

NAME COTTONWOOD CREEK REF Upham v 42 _____
_____ (page)

PRON _____ MILES _____

OTHER NAMES _____

SOURCE _____ SEC _____ T _____ R _____ TWP _____

DIRECTION & AREA DRAINED Flows from West Bank twp., Swift Co. _____

MOUTH Chippewa river _____ SEC _____ T _____ R _____ TWP _____

Description &
Name Origin

J. H. Keenan

VILLAGE

Co

Swift

NAME

DANVERS

REF

Upham 540

(page)

PRON

PO

HIST

OTHER
NAMES

CO

ST?

EXACT
SITE

T

R

TWP

*Marysland*GEN
LOC*east edge of twp*

FIRST

SETTLED

PLAT

INCORP

Description &
Name Origin*a Ry. Village. Bears the name of a township and
village in Mass. and of a village in Ill.**W. Meane*

4.

VILLAGE

Co

Swift

NAME

DANVERS

REF

*Mem by Counties 1918**147*
(page)

FROM

PO

LIST

OTHER

NAMES

EXACT

SITE

T

R

TWP

GEN

LOC

FIRST

SETTLED

PLAT

I-CORP

Description of

Name Origin

W. Keenan $\frac{3}{4}$

VILLAGE

Co

Swift

NAME

De GRAFF

REF

Ypham 540

(page)

PRON

PO

HIST

OTHER
NAMES

CO

ST?

EXACT
SITE

T

R

TWP

Kildare

GEN
LOCFIRST
SETTLED

Founded in 1875

PLAT

INCORP

Feb. 18, 1881

Description &
Name Origin

a Ry. Village. Named in honor of Andrew De Graff, of St. Paul. He was born near Amsterdam N. Y., Oct. 21, 1811; came to Minn. in 1857, and built many railroads in this state, including the S. N. line thru this County; died in St. Paul, Nov. 7, 1894.

W. H. Keena

4.

VILLAGE

Co

Swift

NAME

De GRAFF

REF

Memo by Comdr

1918

147

(page)

PROM

PO
LIST

OTHER
NAMES

EXACT
SITE

T

R

TRF

GEN
LOC

FIRST
SETTLED

PLAT

I CORP

Description &
Name Origin

A. L. Melman *3/4*

2.

TOWNSHIP

Co

Swift

NAME

Dublin Township

REF

Upham 540

(page)

FROM

T

R

OTHER

NALES

GEN

LOC

FIRST

SETTLED

ORGAN-
IZED

Feb. 14, 1878

Description &

Name Origin

Having chiefly Irish settlers, is named for the Capital and largest City of Ireland.

A. McKeen

6. STREAM SOURCE COUNTY Swift MOUTH COUNTY COUNTY

NAME DRY WOOD CREEK REF Npham 542 (page)

PRON _____ MILES _____

OTHER NAMES _____

SOURCE Dry Wood on Griffin Lake SEC T R TWP

DIRECTION & AREA DRAINED Outflows in rainy seasons

MOUTH Pomme de Terre river SEC T R TWP

Description & Name Origin

B. H. Keenan

5.

LAKE

Co

Swift

NAME

DRY WOOD LAKE

REF

Upham 542

(page)

PRON

STATUS

OTHER
NAMES

LAKE GRIFFIN - an alternate name

EXACT
SITE

T

R

TWP

Hegbert

AREA &
DIMENS

GEN
LOC

Description &
Name Origin

M. Keenan

5.

NAME

MARSH LAKE

(Lake)

CO

Swift + Lac Qui Parle

FROM

Madison Quadrangle

REF

Eddys

Lake Survey 6-38A (N.D.)
(page)

OTHER NAMES

EXACT SITE

Sec. 30

?

T 170N

R 43W

TWP

Appleton

AREA & DIMENS

GEN

LOC

near "

STATUS

Name Origin & Remark:

=

1/30/41

Rose

5.

NAME

MARSH LAKE
(Lake)

CO

Swift + Lac Qui Parle

FROM

Madison Quadrangle

REF

Eddy's
1

Lake Survey 6-38 (N.D.)
(page)

OTHER
NAMES

EXACT
SITE

Sec. 30 ?

T

170 N

R

43 W

TWP

Appleton

AREA &
DIMENS

GEN

LOC

near "

STATUS

Name Origin
& Remark:

=

1/30/41

Rose