



[Minnesota Geographic Board.
Records.](#)

Copyright Notice:

This material may be protected by copyright law (U.S. Code, Title 17). Researchers are liable for any infringement. For more information, visit www.mnhs.org/copyright.

TODD COUNTY

Finished File

Upham

Todd County



Approved name

Name in use **Albury**

Pronunciation

Feature named

County **Todd**

Location **T.127 N.,R.34 W.,sec.3. Kandota Township**

Names

Comments

McCauley: Not shown.
Minn.Platabook,1916: Albury.

Approved name

Name in use Annalaide Lake

Pronunciation

Feature named Lake

County Todd, Ottertail

Location T.131 N., R.35,36 W., sec.7;12. Wykeham, Eastern Townships.

Names

Comments

McCauley: Annalaide Lake. Wet. Meandered.

Short: Not shown.

Lake Gaz: Annalaide. 89.10 acres. 8.25 acres in Todd County;
80.85 in Ottertail County.

Co.map,1936: Annalaide Lake.

Approved name

Name in use **Babbett Point**

Pronunciation

Feature named **Peninsula**

County **Todd**

Location **T.129 N.,R.35 W. Leslie Township . Lake Osakis**

Names

Comments
Upham, 548: **Babbett Point. On northeastern arm of Lake Osakis.**
McCauley: **Unnamed.**

Bartlet Township: see Bartlett Township, Todd County

Approved name

Name in use Bartlett Township

Pronunciation

Feature named Township

County Todd

Location T.133 N.,R.34 W.,

Names	Comments
Bartlet Township	Minn.Platsbook,1916: Bartlett Township. McCauley: Bartlet Township. Co.atlas,1906: Bartlett Township. Upham,543: Bartlett Township. Organized Mar.22,1883. Named for a family of pioneer homesteaders. Winchell,2: pl.52: Bartlett Townshp. Co.map,1936: Bartlet Township.

Approved name

Name in use Bass Lake

Pronunciation

Feature named Lake

County Todd

Location T.127 N.,R.32 W.,sec.8. Grey Eagle Township.

Names

Comments

McCauley: Bass Lake. Wet. Meandered.

Upham,547: Bass Lake.

Minn.Flatbook,1916: Bass Lake.

Co.atlas,1906: Bass Lake.

Short: Bass Lake.

Lake Gaz: Bass. 95.95 acres.

Winchell,2:pl.52: Unnamed.

Andreas: Unnamed.

Co.map,1936: Bass Lake.

Approved name

Name in use Bass Lake

Pronunciation

Feature named Lake

County Todd

Location T.128 N., R.32 W., sec.9,16. Burnhamville Township.

Names

Comments

McCauley: Bass Lake. Wet. Meandered.

Upham, 547: Bass Lake.

Minn. Platbook, 1916: Bass Lake.

Co. atlas, 1906: Bass Lake.

Short: Bass Lake.

Lake Gaz: Bass. 121.70 acres.

Winchell, 2: pl. 52: Unnamed.

Co. map, 1936: Bass Lake.

Approved name

Name in use **Batavia**

Pronunciation

Feature named

County **Todd**

Location **T.131 N.,R.33 W.,sec.12. Ward Township**

Names

Comments

McCauley: Not shown.

Minn.Platsbook,1916: Batavia.

R.R.Com.Map,1930: Batavia.

Jewett Map,1894: Batavia. T.131 N.,R.32 W.,sec.6.

Approved name

Name in use **Battle Point**

Pronunciation

Feature named **Peninsula**

County **Todd**

Location **T.128 N.,R.35 W.,sec.4. Gordon Township. Osakis Lake.**

Names

Comments

Winchell,2:pl.52: Battle Point.

Approved name

Name in use **Bear Head**

Pronunciation

Feature named

County **Todd**

Location

Names

Comments

Mpls. Trib., Mar 8, 1878, p. 2, c. 6: Bear Head. A post office has been established at Bear Head, seven miles east of Long Prairie.

Discontinued May 26, 1879

Approved name

Name in use Beauty Lake

Pronunciation

Feature named Lake

County Todd

Location T.129 N., R.32 W., sec.2,3,10. Bruce Township.

Names

Beauty, Lake

Comments

McCauley: Beauty Lake. Wet. Meandered.

Upham, 548: Lake Beauty.

Minn. Flatbook, 1916: Lake Beauty.

Co. atlas, 1906: Lake Beauty.

Short: Beauty Lake.

Lake Gaz: Beauty. 247.64 acres.

Winchell, 2: pl. 52: Unnamed.

Andreas: Unnamed.

Co. map, 1936: Beauty Lake.

Approved name

Name in use Beck Lake

Pronunciation

Feature named Lake

County Todd

Location T.131 N.,R.32 W.,sec.9. Turtle Creek Township.

Names

Comments

McCauley: Beck Lake. Wet. Not meandered.

Short: Beck Lake.

Co.map,1936: Beck Lake.

Approved name

Name in use Bertha

Pronunciation

Feature named

County Todd

Location T.132 N.,R.35 W.,sec.2,3,10,11. Bertha Township

Names

Comments

McCauley: Bertha. G.N. r.r.

Co.atlas,1906: Bertha.

Minn.Flatbook,1916: Bertha.

Upham,543: Bertha. Platted Aug.,1891. Incorp. 1897. A r.r. village

Commemorates Mrs. Bertha Ristan, the first white woman settler here.

Walker,Village Laws,109: Bertha. Incorp. July 16,1897. Sep.from township.

R.R.Com.Map,1930: Bertha.

Jewett Map,1894: Bertha.

Co.map,1936: Bertha.

Minn.Commercial Directory,1937-38: Bertha.

Approved name

Name in use Bertha Township

Pronunciation

Feature named Township

County Todd

Location T.132 N.,R.35 W.

Names

Comments

Minn.Platabook,1916: Bertha Township.

McCauley: Bertha Township.

Co.atlas,1906: Bertha Township.

Upham,543: Bertha Township. Organized Jan.4,1878. Commemorated Mrs. Bertha Ristan, the first white woman settler here.

Winchell,2:pl.52: Bertha Township.

Mpls.Trib.,Jan18,1878,p.3,c.2: The commissioners of Todd county have cut a new town from the territory included in Stowe Prairie, to be called Bertha.

Co.map,1936: Bertha Township.

Approved name

Name in use Big Birch Lake

Pronunciation

Feature named Lake

County Todd, Stearns

Location T.126,127 N.,R.32,33,W.,sec.19,20,29,30;25. Grey Eagle, Birchdale, Millwood Townships.

Names	Comments
Ga-Wigwassensikag Sagai- igun.	McCauley: Big Birch Lake. Wet. Meandered.
Birch Bark Fort Lake	Uphem,547: Big Birch Lake. So-called on recent maps. Ga-Wigwas- sensikag Sagaiigun. Its Ojibway name. Birch Bark Fort Lake. A former name.
Birch Bark Lake	Minn.Platabook,1916: Big Birch Lake.
Birch Lake	Co.atlas,1906: Big Birch Lake.
	Short: Big Birch Lake.
	Lake Gaz: Big Birch. 2,142.64 acres. 1,428.62 acres in Todd County; 714.02 acres in Stearns County.
	Eddy(12-10-38): Big Birch Lake. 7-1. 2,142.64 acres. Outlet, Little Birch Lake, to Adley Creek; to Sauk River; inlet, (?).
	Winchell,2:pl.52: Birch Bark Fort Lake.
	Andreas: Birch Bark Lake.
	Co.map,1936: Big Birch Lake.
	R.R.Comm.Map,1930: Birch Lake.
	Jewett Map,1894: Birch Bark Lake.

Approved name

Name in use Big Lake

Pronunciation

Feature named Lake

County Todd

Location T.131 N.,R.32 W.,sec.22,23,26. Turtle Creek Township.

Names

Comments

McCauley: Big Lake. Wet. Meandered.

Upham,548: Big Lake.

Minn.Platbook,1916: Big Lake.

Co.atlas,1906: Big Lake.

Short: Big Lake.

Lake Gaz: Big. 304.13 acres.

Eddy(12-10-39): Big Lake. 7-99. 304 acres. Outlet, none; inlet,
a small stream.

Winchell,2:pl.52: Unnamed.

Andreas: Unnamed.

Co.map,1936: Big Lake.

R.R.Comm.Map,1930: Big Lake.

Big Rice Lake: see Rice Lake, Todd County.

Big Sauk Lake: see Sauk Lake, Todd County.

Approved name

Name in use **Big Spring**

Pronunciation

Feature named **Spring**

County **Todd**

Location **T.128 N.,R.33 W.,sec.29. Round Prairie Township**

Names

Comments

Andreas: **Big Spring.**

Winchell,2:579: **Big Spring. sec.20.**

Approved name

Name in use Big Swan Lake

Pronunciation

Feature named Lake

County Todd

Location T.128 N., R.32 W., sec.7,18,19,20,29,30. Burnhamville Township.

Names

Swan Lake

Comments

McCauley: Big Swan Lake. Wet. Meandered.

Upham, 547: Big Swan Lake.

Minn. Platbook, 1916: Big Swan Lake.

Co. atlas, 1906: Big Swan Lake.

Short: Big Swan Lake.

Lake Gaz: Big Swan. 939.80 acres.

Eddy(12-10-38): Big Swan Lake. 7-11. 939.80 acres. Outlet, creek to chain of small lakes, to Little Birch Lake, to Birch Lake; inlet, none.

Winchell, 2: pl. 52: Swan Lake.

Andreas: Big Swan Lake.

Jewett Map, 1893: Swan Lake.

Co. map, 1936: Big Swan Lake.

Legis. Manual Map, 1887: Swan Lake.

Birch Bark Fort Lake: see Big Birch Lake, Todd County.

Birch Bark Lake: see Big Birch Lake, Todd County.

Birch Dale Township: see Birchdale Township, Todd County

Birch Lake: see Big Birch Lake, Todd County.

Birch Lake: see Ward Springs, Todd County

Birch Lake City: see Ward Springs, Todd County

Approved name Birchdale Township

Name in use Birchdale Township

Pronunciation

Feature named Township

County Todd

Location T.127 N.,R.33 W.

Names
Birch Dale Township

Comments
USGB, Sixth Report, 146: Birchdale: township, Todd County, Minn.
(Not Birch Dale.)
Upham, 543: Birchdale Township. Organized Mar. 24, 1869. Named
from its Birch Lakes, and its morainic hills and dales.
McCauley: Birchdale Township.
Minn. Platbook, 1916: Birch Dale Township.
Co. atlas, 1906: Birch Dale Township.
Co. map, 1936: Birchdale Township.
Winchell, 2: pl. 52: Birchdale Township.
Andreas: Birch Dale Township.

Approved name

Name in use Bony Dog Lake

Pronunciation

Feature named Lake

County Todd

Location T.128 N., R.32 W., sec.32,33. Burnhamville Township.

Names

Comments

McCauley: Unnamed. Wet. Not meandered.
Co.atlas,1906: Bony Dog Lake.
Short: Unnamed.
Co.map,1936: Unnamed.

Bower Lake: see Dower Lake, Todd County.

Approved name

Name in use **Browerville**

Pronunciation

Feature named

County **Todd**

Location **T.130 N.,R.33 W.,sec.5,8. Hartford Township**

Names

Comments

McCauley: **Browerville.**

Minn.Platsbook,1916: **Browerville. G.N. r.r.**

Co.atlas,1906: **Browerville.**

Upham,543⁵ **Browerville. A r.r. village. Platted in 1882. Commem-
orated Abraham D. Brower, one of the first settlers of this county,
who came in 1860, settled in Round Prairie Township, and was chairman
of the first board of county commissioners, in 1867; his fourth son,
Jacob Vradenberg Brower (1844-1905) who was first auditor of this
county, 1867; and a younger son, Walter C. Brower (b.1852) who was
editor of the Stearns County Tribune, Sauk Center. These sons were
proprietors of the townsite.**

Co.map,1936: **Browerville.**

Walker,Village Laws,110: **Browerville. Incorp.Mar.10,1884.**

Winchell,2:pl.52: **Browerville.**

R.R.Com.Map,1930: **Browerville.**

Minn. Commercial Directory,1937-38: **Browerville.**

Collier atlas,1914: **Browerville.**

Approved name

Name in use Bruce Township

Pronunciation

Feature named Township

County Todd

Location T.129 N.,R.32 W.

Names

Comments

Minn.Flatbook,1916: Bruce Township.

McCauley: Bruce Township.

Co.atlas,1906: Bruce Township.

Upham,544: Bruce Township. Named by George Balmer, a Scotch pioneer farmer there, who was a county commissioner, in honor of Robert Bruce (1274-1329), a famous king and national hero of Scotland.

Co.map,1936: Bruce Township.

Buck Head Lake: see Buckhead Lake, Todd County.

Buck Horn Lake: see Buckhorn Lake, Todd County.

Approved name

Name in use Buck Lake

Pronunciation

Feature named Lake

County Todd

Location T.128 N.,R.32 W.,sec.27. Burnhamville Township.

Names

Comments

McCauley: Buck Lake. Wet. Not meandered.

Upham, 547: Buck Lake.

Co.atlas, 1906: Buck Lake.

Short: Buck Lake.

Co.map, 1936: Buck Lake.

Approved name

Name in use Buck Point

Pronunciation

Feature named Peninsula

County Todd

Location T.129 N.,R.35 W.,sec.32. Leslie Township . Lake Osakis

Names

Comments

McCauley: Unnamed.

Upham,548: Buck Point.

Winchell,2:pl.52: Buck Point.

Approved name

Name in use Buckhead Lake

Pronunciation

Feature named Lake

County Todd

Location T.127 N.,R.32 W.,sec.9,10. Grey Eagle Township.

Names

Buck Head Lake

Comments

McCaughey: Buckhead Lake. Wet. Meandered.

Upham,547: Buck Head Lake.

Co.atlas,1906: Buck Head Lake.

Short: Buckhead Lake.

Lake Gaz: Buck Head. 42.70 acres.

Winchell,2:pl.52: Unnamed.

Co.map,1936: Buckhead Lake.

Approved name

Name in use Buckhorn Lake

Pronunciation

Feature named Lake

County Todd

Location T.131 N., R.32 W., sec.11,12. Turtle Creek Township.

Names

Buck Horn Lake

Comments

McCauley: Buck Horn Lake. Wet. Not meandered.

Short: Buckhorn Lake.

Co.map,1936: Buck Horn Lake.

Bunker Lake: see Bunner Lake, Todd County.

Approved name

Name in use Bunner Lake

Pronunciation

Feature named Lake

County Todd

Location T.127 N.,R.33 W.,sec.9,16. Birchdale Township.

Names

Bunker Lake

Comments

McCauley: Bunner Lake. Wet. Meandered.

Short: Bunner Lake

Lake Gaz: Bunker. 68.54 acres.

Winchell,2:pl.52: Unnamed.

Co.map,1936: Bunner Lake.

Approved name

Name in use Burleene Township

Pronunciation

Feature named Township

County Todd

Location T.130 N., R.35 W.

Names

Comments

Minn. Platbook, 1916: Burleene Township.

Co. atlas, 1906: Burleene Township.

McCauley: Burleene Township.

Upham, 544: Burleene Township. Organized 1888. Further inquiry is needed for its name origin.

Co. map, 1936: Burleene Township

Approved name

Name in use Burlington

Pronunciation

Feature named

County Todd

Location T.128 N.,R.34 W.,sec.26,s.e. Little Sauk Township

Names

Comments

McCauley: Not shown.

Co.atlas,1906: Burlington. G.N. r.r

Burnham: see Burnhamville, Todd County

Burnhams: see Burnhamville, ToddCounty

Approved name Burnhamsville Township

Name in use Burnhamsville Township

Pronunciation

Feature named Township

County Todd

Location T.128 N.,R.32 W.

Names	Comments
Burnhamville Township	USGB, Sixth Report, 176: Burnhamsville: township, Todd County, Minn. (Not Burnhamville.) Upham, 544: Burnhamville Township. Organized Sept. 8, 1870. Named for David Burnham, who was a blacksmith for the Winnebago Indians at Long Prairie and settled here as a homestead farmer soon after the Civil War. McCauley: Burnhamville Township. Co. atlas, 1906: Burnhamville Township. Minn. Platbook, 1916: Burnhamville Township. Andreas: Burnhamsville Township. Winchell, 2: pl. 52: Burnhamville Township. Co. map, 1936: Burnhamville Township.

Approved name

Name in use Burnhamville

Pronunciation

Feature named

County Todd

Location T.128,129 N.,R.32 W.,sec.2;35.

Names
Burnham
Burnhams

Comments
Upham,544: Burnhamville. Platted Feb. 1883. A r.r. village,
named, like the township, for David Burnham.
McCauley: Not shown.
Co.atlas,1906: Burnhamville.
Leg.Manual Map, 1887: Burnham.
Andreas: Burnhams P.O. sec.2.

Burnhamville Township: see Burnhamsville Township, Todd County

Approved name

Name in use **Burtrum**

Pronunciation

Feature named

County **Todd**

Location **T.128 N.,R.32 W.,sec.26,27. Burnhamville Township**

Names

Comments

McCauley: Burtrum. N.P. r.r.
Co.atlas,1906: Burtrum.
Upham,544: Burtrum. Platted April,1844. Incorp. April,1901. A
r.r. village.
Minn.Flatbook,1916: Burtrum.
Co.map,1936: Burtrum.
Walker,Village Laws,110: Burtrum. Incorp. March 20,1894. Sep.from
township.
Collier atlas,1914: Burtrum.
Jewett Map,1894: Burtrum.
R.R.Com Map,1930: Burtrum.
Minn.Commercial Directory,1937-38: Burtrum.

Approved name

Name in use Cass Co. Lake

Pronunciation

Feature named Lake

County Todd, Morrison

Location T.132 N., R.31, 32 W., sec.18;13. Fawn Lake, Scandia Valley Townships.

Names

Comments

McCauley: Cass Co. Lake. Wet. Meandered.

Short: Cass County Lake.

Lake Gaz: Cass County. 36.08 acres. 16.30 in Todd; 19.78 in Morrison.

Winchell, 2:pl.52: Unnamed.

Co.map, 1936: Cass County Lake.

Approved name

Name in use Cedar Lake

Pronunciation

Feature named Lake

County Todd, Morrison

Location T.127 N., R.31,32 W., sec.18;13. Elmdale, Grey Eagle Townships.

Names

Comments

McCauley: Cedar Lake. Wet. Meandered.

Short: Cedar Lake.

Lake Gaz: Cedar. 123.36 acres. 8.30 acres in Todd County; 115.06 acres in Morrison County.

Winchell, 2:pl.52: Unnamed.

Co.map, 1936: Cedar Lake.

Approved name

Name in use Cedar Lake

Pronunciation

Feature named Lake

County Todd

Location T.127,128 N.,R.34 W.,sec.2;35. Kandota, Little Sauk Townships.

Names

Comments

McCauley: Cedar Lake. Wet. Meandered.

Upham,548: Cedar Lake.

Minn.Flatbook,1916: Cedar Lake.

Co.atlas,1906: Cedar Lake.

Short: Cedar Lake.

Lake Gaz: Cedar. 157.96 acres.

Eddy(n.d.): Cedar Lake. 7-28. 157.96 acres. Outlet, creek to
Big Sauk Lake, to Sauk River; inlet, small creek.

Winchell,2:pl.52: Unnamed.

Andreas: Unnamed.

Co.map,1936: Cedar Lake.

Approved name

Name in use Center Lake

Pronunciation

Feature named Lake

County Todd

Location T.128 N.,R.33 W.,sec.16,21. Round Prairie Township.

Names

Comments

McCauley: Center Lake. Wet. Meandered.

Upham,547: Center Lake.

Minn.Flatbook,1916: Center Lake.

Co.atlas,1906: Center Lake.

Short: Center Lake.

Lake Gaz: Center. 116.57 acres.

Winchell,2:pl.52: Unnamed.

Co.map,1936: Center Lake.

Approved name

Name in use Charlotte, Lake

Pronunciation

Feature named Lake

County Todd

Location T.129 N.,R.33 W.,sec.29,32. Long Prairie Township.

Names

Charlotto, Lake
Charlotte Lake

Comments

McCauley: Lake Charlotte. Wet. Meandered.
Upham,548: Lake Charlotte. Named for Mrs. Charlotte O. Van Cleve who, with her husband, Gen. Horatio P. Van Cleve, and their family, lived at Long Prairie from 1856 to 1861. Born, 1819; died, 1907. (Gives biog. sketch).
Minn.Platabook,1916: Lake Charlotte.
Co.atlas,1906: Lake Charlotte.
Short: Lake Charlotte.
Lake Gaz: Charlotte. 162.70 acres.
Eddy(n.d.): Charlotte Lake. 7-30. 162.70 acres. Outlet, creek to Long Prairie River; inlet, none.
Winchell,2:pl.52: Lake Charlotte.
Andreas: Lake Charlotto
Co.map,1936: Lake Charlotte.
Jewett Map,1894: Lake Charlotte.

Charlotto, Lake: see Charlotte, Lake, Todd County.

Approved name

Name in use Clarissa

Pronunciation

Feature named

County Todd

Location T.131 N.,R.34 W.,sec.27. Eagle Valley Township

Names

Comments

McCauley: Clarissa. G.N. r.r.
Co.atlas,1906: Clarissa.
Upham,544: Clarissa. Platted 1877. incorp 1897. A r.r. village.
Platted by Lewis Bischoffsheim and wife, of London, England. The place
was named in honor of the wife. (Co.History,1915,p.298).
Minn.Platbook,1916: Clarissa.
Collier atlas,1914: Clarissa.
Minn.Commercial Directory,1937-38: Clarissa.
Jewett Map,1894: Clarissa.
Winchell,2:pl.52: Clarissa.
R.R.Com.Map,1930: Clarissa.
Co.map,1936: Clarissa.
Walker,Village Laws,111: Clarissa. Incorp. Apr.22,1897. Sep. from
township.

Approved name

Name in use **Clarissa Spur**

Pronunciation

Feature named

County **Todd**

Location **T.131 N.,R.34 W.,sec.35. Eagle Valley Township**

Names

Comments

McCauley: Not shown.

Minn.Platbook,1916: Clarissa Spur. G.N. r.r.

Approved name

Name in use Clotho

Pronunciation

Feature named

County Todd

Location T.130 N.,R.35 W.,sec.35. Burleene Township

Names

Comments

McCauley: Clotho.

Minn.Platsbook,1916: Clotho.

Co.atlas,1906: Clotho P.O.

Mpls.Trib.,Dec.31,1879,p.3,c.1: Clotho P.O. established.

Jewett Map,1894: Clotho.

Co.map,1936: Clotho.

R.R.Com.Map,1930: Clotho.

Minn.Commercial Directory,1937-38: Clotho. G.N. r.r.

Collier atlas,1914: Clotho.

Approved name

Name in use Coal Lake

Pronunciation

Feature named Lake

County Todd

Location T.130 N.,R.32 W.,sec.7,8,18. Little Elk Township.

Names

Cold Lake

Comments

McCauley: Coal Lake. Wet. Meandered.

Upham, 548: Coal Lake. Named for the frequent fragments of lignite coal in its glacial drift.

Minn. Platbook, 1916: Coal Lake.

Co. atlas, 1906: Coal Lake.

Short: Coal Lake.

Lake Gaz: Coal. 197.14 acres.

Eddy (n.d.): Coal Lake. 7-31. 197.14 acres. Not outlet nor inlet.

Winchell, 2: pl. 52: Cold Lake.

Andreas: Unnamed.

Co. map, 1936: Coal Lake.

Jewett Map, 1894: Cold Lake.

Approved name

Name in use Cogel

Pronunciation

Feature named

County Todd

Location T.128 N., R.33 W., sec.33, s.e. Burnhamsville Township

Names

Comments

Co.atlas,1906: Cogel Station. N.P. r.r.
McCauley: Not shown.

Cold Lake: see Coal Lake, Todd County.

Approved name

Name in use **Coon Point**

Pronunciation

Feature named **Peninsula**

County **Todd**

Location **T.129 N., R.35 W., sec.33. Leslie Township. Lake Osakis.**

Names

Comments

McCauley: Unnamed.

Upham, 548: Coon Point.

Approved name

Name in use Cranberry Lake

Pronunciation

Feature named Lake

County Todd

Location T.131 N.,R.32 W.,sec.2,3. Turtle Creek Township.

Names

Comments

McCauley: Cranberry Lake. Wet. Not meandered.

Upham,548: Cranberry Lake.

Co.atlas,1906: Cranberry Lake.

Short: Cranberry Lake.

Co.map,1936: Cranberry Lake.

Crooked Lake; see Mary Lake, Todd County.

Approved name

Name in use Curtis Lake

Pronunciation

Feature named Lake

County Todd

Location T.133 N., R.32 W., sec.16. Villard Township.

Names

Comments

McCauley: Curtis Lake. Wet. Meandered.

Short: Curtis Lake.

Lake Gaz: Curtis. 60.34 acres.

Winchell, 2:pl.52: Unnamed.

Co.map, 1936: Curtis Lake.

Approved name

Name in use **Curtis Point**

Pronunciation

Feature named **Peninsula**

County **Todd**

Location **T.128 N.,R.35 W.,sc.6. Gordon Township. Osakis Lake.**

Names

Comments

Winchell, 2:pl.52: Curtis Point.

Approved name

Name in use Deer Lake

Pronunciation

Feature named Lake

County Todd

Location T.127 N.,R.33 W.,sec.7,18. Birchdale Township.

Names

Comments

McCauley: Deer Lake. Wet. Meandered.

Short: Deer Lake.

Lake Gaz: Deer. 42.87 acres.

Winchell, 2:pl.52: Unnamed.

Andreas: Unnamed.

Co.map, 1936: Deer Lake.

Approved name

Name in use Deer Lake

Pronunciation

Feature named Lake

County Todd

Location T.132 N., R.35 W., sec.4,5. Bertha Township.

Names

Comments

McCauley: Deer Lake. Wet. Not meandered.

Upham, 548: Deer Lake.

Co.atlas, 1906: Deer Lake.

Short: Unnamed.

Co.map, 1936: Deer Lake.

Approved name

Name in use Dohn Lake

Pronunciation

Feature named Lake

County Todd

Location T.129 N.,R.32,33 W.,sec.19,30;25. Bruce, Long Prairie Townships.

Names

Twin Lakes

Comments

McCauley: Dohn Lake. Wet. Meandered.

Short: Dohn Lake.

Lake Gaz: Dohn. 58.64 acres.

Winchell, 2:pl.52: Twin Lakes.

Co.map, 1936: Dohn Lake.

Dorer Lake: see Dower Lake, Todd County.

Dover Lake: see Dower Lake, Todd County.

Approved name

Name in use Dower Lake

Pronunciation

Feature named Lake

County Todd

Location T.133 N.,R.33 W.,sec.4,9,16. Staples Township.

Names

Bower Lake
Dorer Lake
Dover Lake

Comments

McCauley: Bower Lake. Part dry. Meandered.
Upham, 549: Dower Lake. Named for Sampson Dower, a pioneer.
Minn. Flatbook, 1916: Dower Lake; Dorer Lake.
Co. atlas, 1906: Dover Lake.
Short: Bower Lake.
Lake Gaz: Dower. 128.52 acres.
Winchell, 2: pl. 52: Dower Lake.
Co. map, 1936: Bower Lake.
Jewett Map, 1894: Dower Lake.

Approved name

Name in use **Dower Lake**

Pronunciation

Feature named **Village**

County **Todd**

Location **T.133 N., R.33 W., sec.4. Staples Township**

Names

Comments

Winchell, 2:pl.52: **Dower Lake, N.P. r.r.**
Staples Souvenir Program, 1939, p.6. **Dower Lake. 2 miles w. of Staples on Dower Lake. First settled 1881. Platted 1884. By 1890 Dower Lake was virtually abandoned.**
Staples World, Oct. 10, 1940: **Dower Lake.**
Jewett Map, 1894: **Dower Lake.**
R.R. Com. Map, 1930: **Dower Lake.**
McCauley: **Not shown.**

Approved name

Name in use **Dromedary Hills**

Pronunciation

Feature named **Hills**

County **Todd**

Location **T.130 N.,R.32 ".,sec.28,n.w. Little Elk township.**

Names

Comments

McCauley: Not shown.

Upham, 549: Dromedary Hills. Rising with rounded outlines like a camel's hump.

Approved name

Name in use **Drywood**

Pronunciation

Feature named

County **Todd**

Location **T.130 N.,R.35 W.,sec.32,s.e. Burleene Township**

Names

Comments

Co.atlas,1906: **Drywood. (Store).**

McCauley: **Not shown.**

R.R.Com.Map,1930: **Drywood.**

Approved name

Name in use Eagle Bend

Pronunciation

Feature named

County Todd

Location T.131 N.,R.35 W.,sec.11,12,13,14. Wykeham Township

Names

Comments

McCauley: Eagle Bend. G.N. r.r.

Co.atlas,1906: Eagle Bend.

Upham,544: Eagle Bend. A r.r. village. Received this name from its location at a notable bend of Eagle Creek.

Minn.Platsbook,1916: Eagle Bend.

Walker,Village Laws,112: Eagle Bend. Incorp. Jan.21,1890. Sep. from township.

Kanabec Co.Times, Mar.2,1885,p.3,c.2: Eagle Bend. Postmaster commissioned.

Jewett Map,1894: Eagle Bend.

Winchell,2:pl.52: Eagle Bend.

Minn.Commercial Directory,1937-38: Eagle Bend.

Collier atlas,1914: Eagle Bend.

R.R.Com.Map,1930: Eagle Bend.

Co.map,1936: Eagle Bend.

Eagle River: See Turtle, Todd County.

Approved name

Name in use Eagle Valley Township

Pronunciation

Feature named Township

County Todd

Location T.131 N., R.34 W.

Names

Comments

Minn. Platbook, 1916: Eagle Valley Township.

McCauley: Eagle Valley Township.

Co. atlas, 1906: Eagle Valley Township.

Upham, 544: Eagle Valley Township. Organized March 17, 1880.
Is crossed by Eagle Creek.

Witchell, 2: pl. 52: Eagle Valley Township.

Co. map, 1936: Eagle Valley Township.

East Nelson Lake: see Nelson Lake, Todd County.

Eden Township: see Wykeham Township, Todd County

Approved name

Name in use Eli, Lake

Pronunciation

Feature named Lake

County Todd

Location T.130 N., R.35 W., sec.13,14,23,24. Burleene Township.

Names

Comments

McCauley: Lake Eli. Dry. Not meandered.

Upham, 548: Lake Eli. Named for Isaac N. Eli, who lived in Reynolds Townships, several miles southeast of the lake.

Co. atlas, 1906: Lake Eli.

Short: Not shown.

Faible Lake: see Faille Lake, Todd County.

Failee Lake: see Faille Lake, Todd County.

Approved name

Name in use Faille Lake

Pronunciation

Feature named Lake

County Todd

Location T.128 N.,R.35 W.,sec.30. Gordon Township.

Names

Faible Lake

Failee Lake

Comments

McCauley: Faille Lake. Wet. Meandered.

Upham,548: Faille Lake.

Minn.Platbook,1916: Faille Lake.

Co.atlas,1906: Faille Lake; Faible Lake.

Short: Faille Lake.

Lake Gaz: Failee. 85.80 acres.

Co.map,1936: Faille Lake.

Approved name

Name in use Fairy Lake

Pronunciation

Feature named Lake

County Todd

Location T.127 N.,R.34 W.,sec.8,17,20,29,30. Kandota Township.

Names

Comments

McCauley: Fairy Lake. Wet. Meandered.

Upham,545,547: Fairy Lake. Was thus fancifully named by Edwin Whitefield.

Minn.Platbook,1916: Fairy Lake.

Co.atlas,1906: Fairy Lake.

Short: Fairy Lake.

Lake Gaz: Fairy. 589.87 acres.

Eddy(n.d.): Fairy Lake. 7-37. 589.87 acres. Outlet, small creek to Big Sauk Lake; inlet, Ashley Creek, from West.Port Lake.

Winchell,2:pl.52: Fairy Lake.

Andreas: Fairy Lake.

Co.map,1936: Fairy Lake.

R.R.Comm.Map,1930: Fairy Lake.

Jewett Map,1894: Fairy Lake.

Approved name

Name in use Fawn Lake

Pronunciation

Feature named Lake

County Todd

Location T.132 N., R.32 W., sec.29,30. Fawn Lake Township.

Names

Comments

McCauley: Fawn Lake. Wet. Meandered.

Upham, 544: Fawn Lake. An early name.

Minn. Platbook, 1916: Fawn Lake.

Co. atlas, 1906: Fawn Lake.

Short: Fawn Lake.

Lake Gaz: Fawn. 134.65 acres.

Winchell, 2: pl. 52: Fawn Lake.

Andreas: Unnamed.

Co. map, 1936: Fawn Lake.

Approved name

Name in use Fawn Lake Township

Pronunciation

Feature named Township

County Todd

Location T.132 N., R.32 W.

Names

Comments

Minn. Platbook, 1916: Fawn Lake Township.

McCauley: Fawn Lake Township.

Co. atlas, 1906: Fawn Lake Township.

Upham, 544: Fawn Lake Township. Organized July 28, 1881. Named from its lake.

Winchell, 2:pl. 52: Fawn Lake Township.

Co. map, 1936: Fawn Lake Township.

Approved name

Name in use Felix Lake

Pronunciation

Feature named Lake

County Todd

Location T.128 N.,R.33 W.,sec.22,27. Round Prairie Township.

Names

Comments

McCauley: Felix Lake. Wet. Meandered.

Upham,547: Felix Lake.

Minn.Platbook,1916: Felix Lake.

Co.atlas,1906: Felix Lake.

Short: Felix Lake.

Lake Gaz: Felix. 184.85 acres.

Winchell,2:pl.52: Unnamed.

Andreas: Unnamed.

Co.map,1936: Felix Lake.

Ga-Wigwassensikag Sagaiigun: see Big Birch Lake, Todd County.

Approved name

Name in use **Germania Township**

Pronunciation

Feature named **Township**

County **Todd**

Location **T.132 N., R.34 W.**

Names

Comments

Minn. Platbook, 1916: **Germania Township.**

McCaulley: **Germania Township.**

Co. atlas, 1906: **Germania Township.**

Upham, 544: **Germania Township.** Organized March 17, 1880. Named by German settlers, this name being proposed by Paul Steinbach, from the ship **Germania** in which he came to America.

"inchell, 2:pl. 52: **Germania Township.**

Co. map, 1936: **Germania Township.**

Approved name

Name in use Goose Lake

Pronunciation

Feature named Lake

County Todd

Location T.127 N.,R.32 W.,sec.22. Grey Eagle Township.

Names

Comments

McCauley: Goose Lake. Wet. Meandered.

Upham, 547: Goose Lake.

Co.atlas,1906: Goose Lake.

Minn.Platbook,1916: Goose Lake.

Short: Goose Lake.

Lake Gaz: Goose. 246.89 acres.

Winchell, 2:pl.52: Unnamed.

Andreas: Unnamed.

Co.map,1936: Goose Lake.

Approved name

Name in use **Gordon Township**

Pronunciation

Feature named **Township**

County **Todd**

Location **T.128 N.,R.35 W.**

Names

Comments

Minn.Flatbook,1916: **Gordon Township.**

McCauley: **Gordon Township.**

Co.atlas,1906: **Gordon Township.**

Upham,544: **Gordon Township. Organized Jan.1869. Named in honor of J.M.Gordon, a pioneer farmer, who was a member of the first board of county commissioners.**

Andreas: **Gordon Townshp**

Winchell,2:pl.52: **Gordon Township.**

Co.map,1936: **Gordon Township.**

Gray Eagle Township: see Grey Eagle Township, Todd County

Approved name

Name in use Gray Lake

Pronunciation

Feature named Lake

County Todd

Location T.130 N., R.35 W., sec.26,27,34,35. Burleene Township.

Names

Gray, Lake
Grey Lake

Comments

McCauley: Gray Lake. Wet. Not meandered.
Upham, 548: Lake Gray.
Co. atlas, 1906: Lake Gray.
Short: Gray Lake.
Co. map, 1936: Grey Lake.

Approved name

Name in use Grey Eagle

Pronunciation

Feature named

County Todd

Location T.127 N., R.32 W., sec.7,8. Grey Eagle Township

Names

Comments

McCauley: Grey Eagle. N.P. r.r.

Co.atlas,1906: Grey Eagle.

Minn.Platbook,1916: Grey Eagle.

Upham,544: Grey Eagle. Platted Sept.,1882. For name origin see
T.,R.32 Grey Eagle Township.

Winchell,2:pl.52: Grey Eagle.

Walker, Village Laws,104: Grey Eagle incorporated April 27,1898.

Sep. from township. Maple. N.P. r.r.

Jewett Map,1894: Grey Eagle.

R.R.Com.Map,1930: Grey Eagle.

Minn.Commercial Directory,1937-38: Grey Eagle.

Mpls.Trib.,Jan.28,1880,p.2,c.2: Grey Eagle. Postmaster mentioned.

Co.map,1936: Grey Eagle.

Approved name

Name in use Grey Eagle Township

Pronunciation

Feature named Township

County Todd

Location T.127 N.,R.32 W.

Names
Gray Eagle Twp.

Comments
McCauley: Grey Eagle Township.
Co.atlas,1906: Grey Eagle Township.
Minn.Flatbook,1916: Grey Eagle Township.
Upham,544: Grey Eagle Township. Organized Sept.15,1873. Named from
an eagle shot here in 1868 by A.M Crowell, who many years afterward
removed to Bemidji and was its municipal judge.
Andreas: Gray Eagle Township.
Winchell,2:pl.52: Gray Eagle Township.
Co.map,1936: Grey Eagle Township.

Grey Lake: see Gray Lake, Todd County.

Approved name

Name in use Guernsey Lake

Pronunciation

Feature named Lake

County Todd

Location T.127 N., R.35 W., sec.1,2,11,12. West Union Township.

Names

Guernsey, Lake
Gurney Lake

Comments

McCauley: Guernsey Lake. Wet. Meandered.
Upham, 547: Lake Guernsey.
Minn. Flatbook, 1916: Lake Guernsey.
Co. atlas, 1906: Lake Guernsey.
Short: Guernsey Lake.
Lake Gaz: Guernsey. 150.39 acres.
Eddy(12-10-38): Guernsey Lake. 7-100. 150.3 acres. Outlet,
stream to Lake Osakis; inlet, a stream in connection with Little
Sauk, and Joergens.
Winchell, 2; pl. 52: Gurney Lake.
Andreas: Unnamed. Shows Little Sauk Lake and Guernsey Lake as one
large, unnamed lake, in T.127, 128 N., R. 34, 35 W., sec. 6; 1, 2, 12; 26, 27, 28,
29, 31, 32, 33, 34, 35.
Co. map, 1936: Guernsey Lake.
Jewett Map, 1894: Gurney Lake.

Gurney Lake: see Guernsey Lake, Todd County.

Approved name

Name in use **Gutches Grove**

Pronunciation

Feature named

County **Todd**

Location **T.129 N., R.³⁴~~35~~ W., sec.33,³⁴~~34~~ ^{Reynolds} ~~Leslie~~ Township**

Names

Comments

McCauley: Gutches Grove. Lake Osakis.
Co.map,1936: Gutches Grove.

Approved name

Name in use **Gutches Point**

Pronunciation

Feature named **Point**

County **Todd**

Location **T.129 N., R.35 W., se Leslie Township. Lake Osakis, n.e.**

Names

Comments

McCauley: Unnamed.

Upham, 548: Gutches Point.

Approved name

Name in use Hansman Lake

Pronunciation

Feature named Lake

County Todd

Location T.128 N.,R.33 W.,sec.15,22. Round Prairie Township.

Names

Comments

McCauley: Hansman Lake. Wet. Meandered.

Upham, 547: Hansman Lake.

Minn. Platbook, 1916: Hansman Lake.

Co. atlas, 1906: Hansman Lake.

Short: Hansman Lake.

Lake Gaz: Hansman. 77.46 acres.

Winchell, 2: pl. 52: Unnamed.

Andreas: Unnamed.

Co. map, 1936: Hansman Lake.

Approved name

Name in use Hartford

Pronunciation

Feature named

County Todd

Location

Names

Comments

Andreas: Hartford P.O. T.131 N., R.33 W., sec.33.
Leg. Manual Map, 1887: Hartford. T.131 N., R.33 W.
Jewett Map, 1894: Hartford. T.130 N., R.33 W., sec.8.

Approved name

Name in use **Hartford Township**

Pronunciation

Feature named **Township**

County **Todd**

Location **T.130 N.,R.33 W.**

Names

Comments

Minn.Platsbook,1916: **Hartford Township.**

McCaughey: **Hartford Township.**

Co.atlas,1906: **Hartford Township.**

Upham,544: **Hartford Township. Organized Mar.12,1867.**

Andreas: **Hartford Township.**

Co.map,1936: **Hartford Township.**

Winchell,2:pl.52: **Hartford Township.**

Hayde Siding: see Hayden, Todd County

Approved name

Name in use **Hayden**

Pronunciation

Feature named

County **Todd**

Location **T.132 N.,R.32 W.,sec.8 or 9. Villard Township**

Names

Hayde Siding

Comments

Minn.Platsbook,1916: Hayden. Hayde Siding. N.P. r.r
Minn.Commercial Directory,1937-38: Hayden.
R.R.Com.Map,1930: Hayden.

Approved name

Name in use Hayden Lake

Pronunciation

Feature named Lake

County Todd

Location T.133 N.,R.32 W.,sec.7,18. Villard Township.

Names

Comments

McCauley: Hayden Lake. Wet. Not meandered.

Upham,549: Hayden Lake.

Co.atlas,1906: Hayden Lake.

Short: Hayden Lake.

Winchell,2:pl.52: Hayden Lake.

Co.map,1936: Hayden Lake.

Approved name

Name in use Hennessy Lake

Pronunciation

Feature named Lake

County Todd

Location T.127 N., R.33 W., sec.11,14. Birchdale Township.

Names

Comments

McCauley: Hennessy Lake. Wet. Meandered.

Short: Hennessy Lake.

Lake Gaz: Hennessy. 49.68 acres.

Winchell, 2:pl.52; Unnamed.

Andreas: Unnamed.

Co.map, 1936: Hennessy Lake.

Henry Lake: see Maple Lake, Todd County.

Approved name

Name in use Hewitt

Pronunciation

Feature named

County Todd

Location T.133 N., R.35 W., sec.15,16,21,22. Stowe Prairie Township

Names

Comments

McCauley: Hewitt. G.N. r.r.

Co.atlas,1906: Hewitt.

Minn.Platbook,1916: Hewitt.

Upham,544: Hewitt. Platted April 1891. A r.r. village. Named in honor of Henry Hewitt, an adjacent farmer.

Walker,Village Laws,115: Hewitt. Incorp. Feb.20,1899. Sep. from township.

Jewett Map,1894: Hewitt.

Co.map,1939: Hewitt.

R.R.Com.Map,1930: Hewitt.

Minn.Commercial Directory,1937-38: Hewitt.

Horse Shoe Lake: see Horseshoe Lake, Todd County.

Approved name

Name in use Horseshoe Lake

Pronunciation

Feature named Lake

County Todd

Location T.131 N.,R.33 W.,sec.27,28,33,34. Ward Township.

Names

Horse Shoe Lake

Comments

McCauley: Horseshoe Lake. Wet. Meandered.

Short: Horseshoe Lake.

Upham,548: Horseshoe Lake. Named for curved outline.

Lake Gaz: Horseshoe. 128.45 acres.

Winchell,2:pl.52: Horse Shoe Lake.

Andreas: Horse Shoe Lake.

Co.map,1936: Horseshoe Lake.

Minn. Platbook,1916: Horse Shoe Lake.

Co. atlas, 1906: Horse Shoe Lake.

Approved name

Name in use Hultgren Lake

Pronunciation

Feature named Lake

County Todd

Location T.127 N.,R.35 W.,sec.16,17. Wet. Meandered.

Names

Comments

McCauley: Hultgren Lake. Wet. Meandered.

Short: Hultgren Lake.

Lake Gaz: Hultgren. 79.22 acres.

Co.map,1936: Hultgren Lake.

Approved name

Name in use Iona Township

Pronunciation

Feature named Township

County Todd

Location T.130 N., R.34 W.

Names
Odessa Township

Comments
Minn. Platbook, 1916: Iona Township.
McCaughey: Iona Township.
Co. atlas, 1906: Iona Township.
Upham, 544: Iona Township. Organized Jan. 6, 1881. Has the name of a historic island of the Hebrides. Called Odessa Township at first.
Winchell, 2: pl. 52: Iona Township.
Co. map, 1936: Iona Township.

Approved name

Name in use Joergens Lake

Pronunciation

Feature named Lake

County Todd

Location T.128 N., R.34 W., sec.26,27,34. Little Sauk Township.

Names

Juergens Lake
Joergen's Lake
Juergen's Lake
Little Sauk Lake

Comments

McCauley: Joergens Lake. Wet. Meandered.
Short: Joergens Lake.
Lake Gaz: Juergens. 122.96 acres. Dry.
Eddy(6-27-39): Joergen's Lake; Juergen's Lake. 7-41. 122.96 acres
Max.depth 25'. Outlet, creek to Big Sauk Lake, to Sauk River; inlet
10-mile creek.
Winchell,2:pl.52: Little Sauk Lake. Much larger. sec.26,27,28.
Co.map,1936: Joergens Lake.

Juergens Lake: see Joergens Lake, Todd County.

Approved name

Name in use **Kandota**

Pronunciation

Feature named

County **Todd**

Location **Kandota Township.**

Names
Kandotta

Comments

McCauley: Not shown.

Upham, 545: Kandota. A proposed townsite on the shore of Fairy Lake platted and named in 1856 by Edwin Whitefield, an artist from Mass. The name, derived by him from the Dakota or the Ojibway language, is said to mean "Here we rest."

Walker, Village Laws, 104: Kandotta. Incorp. Feb. 27, 1858. Present status, unincorporated hamlet.

R.R. Com. Map, 1930: Kandota.

Minn. Commercial Directory, 1937-38: Kandota. G.N. r.r.

Laws, 1858, p. 165: Kandotta. incorp. Feb. 27, 1858.

Approved name

Name in use **Kandota Township**

Pronunciation

Feature named **Township**

County **Todd**

Location **T.127 N., R.34 W.**

Names

Comments

Minn. Flatbook, 1916: **Kandota Township.**
McCauley: **Kandota Township.**
Co. atlas, 1906: **Kandota Township.**
Upham, 545: **Kandota Township.** Organized April, 1870. Took the name
of a proposed townsite platted here in 1856. (See **Kandota**).
Andreas: **Kandota Township.**
Winchell, 2: pl. 52: **Kandota Township.**
Co. map, 1936: **Kandota Township.**

Kandotta: see Kandota, Todd County

Approved name

Name in use Keller Lake

Pronunciation

Feature named Lake

County Todd

Location T.129 N., R.34 W., sec.22,27. Reynolds Township.

Names

Comments

McCauley: Keller Lake. Dry. Meandèred.

Short: Not shown.

Lake Gaz: Keller. 38.21 acres.

Winchell, 2:pl.52: Unnamed.

Kelsey Lake: see Selinsky Lake, Todd County.

Kitchi-osagi sagaiigun: see Sauk Lake, Todd County.

Approved name

Name in use Kuritza Lake

Pronunciation

Feature named Lake

County Todd

Location T.130 N., R.33 W., sec.20. Hartford Township.

Names

Comments

McCauley: Not shown.

Short: Not shown.

Co.atlas,1906: Kuritza Lake.

Approved name

Name in use La Freniere Lake

Pronunciation

Feature named Lake

County Todd

Location T.133 N., R.32 W., sec.8. Villard Township.

Names

Comments

McCauley: La Freniere Lake. Wet. Meandered.

Short: La Freniere Lake.

Lake Gaz: La Freniere. 48.19 acres.

Winchell, 2:pl.52: Unnamed.

Co.map, 1936: La Freniere Lake.

Approved name

Name in use Lady Lake

Pronunciation

Feature named Lake

County Todd

Location T.127,128 N.,R.32 W.,sec.6;30,31,32. Grey Eagle, Burnhamville Townships.

Names

Comments

McCauley: Lady Lake. Wet. Meandered.
Upham, 547: Lady Lake. Named for its plentiful flowers of the lady's slipper.
Minn. Platbook, 1916: Lady Lake.
Co. atlas, 1906: Lady Lake.
Short: Lady Lake.
Lake Gaz: Lady. 174.40 acres.
Eddy (n.d.): Lady Lake. 7-42. 174.40 acres. Outlet, creek to Swan Lake; inlet, none.
Winchell, 2: pl. 52: Unnamed.
Andreas: Unnamed.
Co. map, 1936: Lady Lake.

Laitimer Lake: see Latimer Lake, Todd County.

Approved name

Name in use Lashier Lake

Pronunciation

Feature named Lake

County Todd

Location T.128 N., R.33 W., sec.5,6. Round Prairie Township.

Names

Lashier, Lake
Leshies Lake

Comments

McCauley: Lashier Lake. Wet. Not meandered.
Upham, 547: Lake Lashier.
Minn. Platbook, 1916: Lake Lashier.
Co. atlas, 1906: Lake Lashier.
Short: Lashier Lake.
Winchell, 2: pl. 52: Unnamed.
Co. map, 1936: Leshies Lake.

Approved name

Name in use Latimer Lake

Pronunciation

Feature named Lake

County Todd

Location T.128 N.,R.33 W.,sec.4,5,8,9. Round Prairie Township.

Names

Latimer, Lake
Laitimer Lake

Comments

McCaulley: Latimer Lake. Wet. Meandered.
Upham,547: Lake Latimer. Named for Alfred Eugene Latimer, of South Carolina, who being a lieutenant in the U. S. Army, was in service at Fort Ripley. In the winter of 1859-60 he was detailed, with his company, to be stationed at Long Prairie. (Van Cleve, Three Score Years and Ten:158.)
Minn.Platbook,1916: Lake Latimer.
Co.atlas,1906: Lake Latimer.
Short: Latimer Lake.
Lake Gaz: Laitimer. 186.41 acres.
Eddy(12-10-38): Laitimer Lake. 7-101. 186.00 acres. No outlet nor inlet.
Winchell,2:pl.52: Lake Latimer.
Andreas: Lake Latimer.
Co.map,1936: Latimer Lake.
Jewett Map,1894: Lake Latimer.

Approved name

Name in use Lee's Siding

Pronunciation

Feature named

County Todd

Location T.129 N., R.33 W., sec.5. Long Prairie Township.

Names
Lees Siding

Comments
Minn. Flatbook, 1916: Lees Siding. G.N. r.r.
McCaughey: Not shown.
Co. atlas, 1906: Lee's Siding.
Upham, 545: Lee's Siding. A r.r. station. Named for H n. William
E. Lee. (Gives biog. sketch.)

Leshies Lake: see Lashier Lake, Todd County.

Approved name

Name in use **Leslie**

Pronunciation

Feature named

County **Todd**

Location **T.129 N.,R.35 W.,sec.33. Leslie Township**

Names

Comments

McCauley: Not shown.

Minn.Platbook,1916: Leslie.

Upham,545: Leslie. Platted May 1898. A r.r. village. Named for John

B. Leslie, a pioneer settler from Kentucky.

R.R.Com.Map,1930: Leslie.

Approved name

Name in use Leslie Township

Pronunciation

Feature named Township

County Todd

Location T.129 N.,R.35 W.

Names

Comments

McCauley: Leslie Township.

Minn.Flatbook,1916: Leslie Township.

Co.atlas,1906: Leslie Township.

Upham,545: Leslie Township. Organized Sept.1876. Named for John

B. Leslie, a pioneer settler from Kentucky.

Co.map,1936: Leslie Township.

Winchell,2:pl.52: Leslie Township.

Approved name

Name in use Little Birch Lake

Pronunciation

Feature named Lake

County Todd, Stearns

Location T.126,127 N.,R.33 W.,sec.2;23,24,25,26,35. Melrose, Birchdale Townships.

Names	Comments
Middle Birch Lake Middle Birch Bark Lake	McCaughey: Little Birch Lake in Todd County; Middle Birch Lake in Stearns County. Wet. Meandered. Upham,547: Little Birch Lake; Middle Birch Bark Lake, a former name. Prairie Creek flows into it. Short: Little Birch Lake. Lake Gaz: Little Birch. 876.84 acres. 685.86 acres in Todd County; 190.98 acres in Stearns County. Winchell,2:pl.52: Middle Birch Bark Lake. Andreas: Unnamed. Co.map,1936: Little Birch Lake.

Approved name

Name in use Little Elk Township

Pronunciation

Feature named Township

County Todd

Location T.130 N., R.32 W.

Names

Comments

Minn. Platbook, 1916: Little Elk Township.

McCauley: Little Elk Township.

Co. atlas, 1906: Little Elk Township.

Upham, 545: Little Elk Township. Is crossed in its northeast part by the head stream of the South Fork of the Little Elk River.

Co. map, 1936: Little Elk Township.

Approved name

Name in use Little Fish Trap Lake

Pronunciation

Feature named Lake

County Todd

Location T.132 N.,R.32 W.,sec.28,33. Fawn Lake Township.

Names

Comments

McCauley: Little Fish Trap Lake. Dry. Not meandered.

Upham,549: Little Fish Trap Lake.

Co.atlas,1906: Little Fish Trap Lake

Short: Not shown.

Do.map,1936: Little Fish Trap Lake.

Approved name

Name in use Little Osakis Lake

Pronunciation

Feature named Lake

County Todd

Location T.129 N.,R.35 W.,sec.25,26. Leslie Township.

Names

Comments

McCauley: Little Osakis Lake. Wet. Meandered.

Upham,548: Little Osakis Lake.

Minn.Flatbook,1916: Little Osakis Lake.

Co.atlas,1906: Little Osakis Lake.

Short: Little Osakis Lake.

Lake Gaz: Little Osakis. 112.59 acres.

Winchell,2:pl.52: Unnamed.

Andreas: Unnamed.

Co.map,1936: Little Osakis Lake.

Approved name

Name in use Little Rice Lake

Pronunciation

Feature named Lake

County Todd

Location T.129 N.,R.32 W.,sec.20,21,29. Bruce Township.

Names

Comments

McCauley: Little Rice Lake. Wet. Meandered.

Upham,548: Little Rice Lake;

Minn.Platbook,1916: Little Rice Lake.

Co.atlas,1906: Little Rice Lake.

Minn.Chippewa Bull.Aug.27,1940: Little Rice Lake.

Short: Little Rice Lake.

Lake Gaz: Little Rice. 183.09 acres.

Winchell,2:pl.52: Unnamed.

Andreas: Unnamed.

Co.map,1936: Little Rice Lake.

Approved name Little Rice Lake

Name in use Little Rice Lake

Pronunciation

Feature named Lake

County Todd

Location T.131 N.,R.32 W.,sec.4,5. Turtle Creek Township.

Names

Comments

McCauley: Little Rice Lake. Wet. Meandered.
Upham,548: Little Rice Lake. Has wild rice.
Minn.Platbook,1916: Little Rice Lake.
Co.atlas,1906: Little Rice Lake.
Short: Little Rice Lake.
Lake Gaz: Little Rice. 87.16 acres.
Winchell,2:pl.52: Unnamed.
Andreas: Unnamed.
Co.map,1936: Little Rice Lake.

Sackmeister Lake

USBGN: Decisions April through June 1979, Decision List No. 7902.
Little Rice Lake: lake, 0.64 km (0.4 mi.) long, 3.2 km (2 mi.) N
of Rice Lake and 12.9 km (8 mi.) NW of Cushing; Todd Co., Minn.;
secs. 4 and 5, T 131 N, R 32 W, Fifth Principal Mer.; 46°11'05" N,
94°44'00" W. Not: Sackmeister Lake.

Approved name

Name in use Little Sauk

Pronunciation

Feature named

County Todd

Location T.128 N., R.34 W., sec.26. Little Sauk Township

Names

Comments

- McCauley: Little Sauk. G.N. r.r.
Minn. Flatbook, 1916: Little Sauk.
Co. atlas, 1906: Little Sauk.
Upham, 545: Little Sauk. A r.r. village. Name refers to a band of
5 Sauk Indians formerly living at Lake Osakis.
Leg. Manual Map, 1887: Little Sauk.
Winchell, 2: pl. 52: Little Sauk.
Andreas: Little Sauk P.O.
Jewett Map, 1894: Little Sauk.
R.R. Com. Map, 1930: Little Sauk.
Minn. Commercial Directory, 1937-38: Little Sauk.
Collier Atlas, 1914: Little Sauk.
Co. map, 1936: Little Sauk.

Approved name

Name in use Little Sauk Lake

Pronunciation

Feature named Lake

County Todd

Location T.128 N.,R.34 W.,sec.28,29,32. Little Sauk Township.

Names

Comments

Roberts Lake

McCauley: Little Sauk Lake. Wet. Meandered.
Upham, 545: Little Sauk Lake.
Minn. Platbook, 1916: Little Sauk Lake.
Co. atlas, 1906: Little Sauk Lake.
Short: Little Sauk Lake.
Lake Gaz: Little Sauk. 268.21 acres.
Eddy(6-27-39): Little Sauk Lake. 7-102. 268.00 acres. Max. depth
35'. Outlet, Big Sauk Lake, to Sauk River; inlet, a ten-mile creek.
Winchell, 2:pl.52: Roberts Lake. Larger. sec.29,31,32.
Andreas: Unnamed. Shows Little Sauk Lake and Guernsey Lake as one
large, unnamed lake in T.127,128 N.,R.34,35 W.,sec.6;1,2,12;26,27,28,
29,31,32,33,34,35.
Co.map,1936: Little Sauk Lake.
R.R.Comm.Map,1930: Little Sauk Lake.

Little Sauk Lake: see Joergens Lake, Todd County.

Approved name

Name in use Little Sauk Township

Pronunciation

Feature named Township

County Todd

Location T.128 N., R.34 W.

Names

Comments

Minn. Flatbook, 1916: Little Sauk Township.

McCauley: Little Sauk Township.

Co. atlas, 1906: Little Sauk Township.

Upham, 545: Little Sauk Township. Organized spring of 1870. Refers to a band of 5 Sauk Indians formerly living at Lake Osakis.

Andreas: Little Sauk Township.

Winchell, 2: pl. 52: Little Sauk Township.

Co. map, 1936: Little Sauk Township

Approved name

Name in use Little Swan Lake

Pronunciation

Feature named Lake

County Todd

Location T.128,129 N.,R.32 W.,sec.2,3;34,35. Burnhamville, Bruce Townships.

Names

Comments

McCaughey: Little Swan Lake. Part dry. Meandered.
Minn.Flatbook,1916: Little Swan Lake.
Co.atlas,1906: Little Swan Lake.
Upham,547: Little Swan Lake.
Short: Little Swan Lake.
Lake Gaz: Little Swan. 145.47 acres.
Eddy(n.d.): Little Swan Lake. 7-5. 145.47 acres.
Winchell,2:pl.52: Little Swan Lake.
Andreas: Unnamed. "
Co.map,1936: Little Swan Lake.

Little Swan Lake: see Long Lake, Todd County.

Approved name

Little Swan River

Name in use

Pronunciation

Feature named

Stream

County Todd

Location T 128 N, R 32 W, sec. 2

Names

Swan River

Comments

USBGN: Decisions January through March 1976, Decision List No. 7601. Little Swan River: stream, 16.1 km. (10 mi.) long, heads at 46°03'02" N, 94°39'37 " W, flows S to Swan River 1.5 km. (0.9 mi.) SE of Pillsbury; Todd Co., Minn.; sec. 2 T 128 N, R 32 W, Fifth Principal Mer.; 45°55'22" N, 94°40'22" W.
Variant: Swan River.

Approved name

Name in use Long Lake

Pronunciation

Feature named Lake

County Todd

Location T.127 N., R.33, 34 W., sec.18,19,30;13,24. Birchdale, Kandota Townships.

Names

Comments

McCauley: Long Lake. Wet. Meandered.

Upham, 547: Long Lake.

Minn. Platbook, 1916: Long Lake.

Co. atlas, 1906: Long Lake.

Short: Long Lake.

Lake Gaz: Long. 249.12 acres.

Winchell, 2: pl. 52: Unnamed.

Andreas: Unnamed.

Co. map, 1936: Long Lake.

Approved name

Name in use Long Lake

Pronunciation

Feature named Lake

County Todd

Location T.128 N., R.32 W., sec.16,17,20,21,28. Burnhamville Township.

Names

Comments

Little Swan Lake

McCauley; Long Lake. Part dry. Meandered.
Upham, 547: Long Lake; Looney Lake (an alternate name).
Minn. Platbook, 1916: Long Lake.
Co. atlas, 1906: Long Lake.
Short: Long Lake.
Lake Gaz: Long. 428.15 acres.
Eddy (n.d.): Long Lake. 7-46. 428.15 acres. No outlet nor inlet.
Winchell, 2: pl. 52: Unnamed.
Andreas: Little Swan Lake.
Co. map, 1936: Long Lake.
R.R. Comm. Map, 1930: Long Lake.

Approved name

Name in use Long Lake

Pronunciation

Feature named Lake

County Todd

Location T.130 N.,R.32,33 W.,sec.6,7;12. Little Elk, Hartford Townships.

Names

Comments

McCauley: Long Lake; Wet. Meandered.

Upham,548: Long Lake.

Minn.Platbook,1916: Long Lake.

Co.atlas,1906: Long Lake.

Short: Long Lake.

Lake Gaz: Long. 132.04 acres.

Winchell,2:pl.52: Long Lake.

Andreas: Unnamed.

Co.map,1936: Long Lake.

Jewett Map,1894: Long Lake.

Approved name

Name in use Long Lake

Pronunciation

Feature named Lake

County Todd

Location T.131,132 N.,R.32 W.,sec.3,4;33,34. Turtle Creek, Fawn Lake Townships.

Names

Shawano Lake

Comments

McCauley: Long Lake. Wet. Meandered.
Upham, 548: Long Lake.
Minn. Platbook, 1916: Long Lake.
Co. atlas, 1906: Long Lake.
Short: Long Lake.
Lake Gaz: Long. 432.38 acres.
Winchell, 2: pl. 52: Long Lake.
Andreas: Shawano Lake.
Co. map, 1936: Long Lake.
R. R. Comm. Map, 1930: Long Lake.
Jewett Map, 1894: Long Lake.

Long Lake: see Slough Lake, Todd County.

Approved name

Name in use **Long Point**

Pronunciation

Feature named **Peninsula**

County **Todd**

Location **T.129 N.,R.35 W.,sec.34,35. Leslie Township.Lake Osakis,ne.**

Names
Long's Point

Comments
McCauley: Unnamed.
Upham,548: Long Point.
Co.map,n.d.: Long's Point.

Approved name

Name in use Long Prairie

Pronunciation

Feature named

County Todd

Location T.129 N.,R.33 W.,sec.16,17,20,21. Long Prairie Township

Names

Comments

McCauley: Long Prairie. G.N. r.r.
Minn.Platbook,1916: Long Prairie.
Co.atlas,1906: Long Prairie.
Upham,545: Long Prairie. Platted May 1867. Incorp.1883. Name
received from Long Prairie River, q.v. Co.seat.
Walker,Village Laws,118: Long Prairie. Incorp. Dec.22,1883.Sep.
from township.
Andreas: Long Prairie.
Minn.Pioneer,June 6,1850,p.2,c.7: Long Prairie P.O. established.
St.Paul Pioneer and Democrat (w); Jan.7,1858,p.4,c.3: P.O. estab-
lished at Long Prairie.
Winchell,2:pl.52: Long Prairie.
Jewett Map,1894: Long Prairie.

Approved name

Name in use Long Prairie Township

Pronunciation

Feature named Township

County Todd

Location T.129 N., R.33 W.

Names

Comments

Minn. Platbook, 1916: Long Prairie Township.

McCauley: Long Prairie Township.

Co. atlas, 1906: Long Prairie Township.

Upham, 545: Long Prairie Township. Organized March 12, 1867. Had been occupied 1848-55 by the agency of a reservation for the Winnebago Indians. Name is received from the Long Prairie River, q.v.

Andreas: Long Prairie Township

Winchell, 2: pl. 52: Long Prairie Township.

Co. map, 1936: Long Prairie Township.

Long's Point: see Long Point, Todd County

Lowe's Lake: -see Powers Lake, Todd County.

McCarraban Lake: see McCarrahan Lake, Todd County.

Approved name

Name in use McCarrahan Lake

Pronunciation

Feature named Lake

County Todd

Location T.129 N., R.34 W., sec.25,26. Reynolds Township.

Names

McCarrahan, Lake
McCarraban Lake

Comments

McCauley: Lake McCarrahan. Wet. Meandered.
Upham, 548: McCarrahan Lake. Named for William McCarrahan, a
Scotch Irish farmer.
Minn. Platbook, 1916: McCarraban Lake.
Co. atlas, 1906: McCarrahan Lake.
Short: McCarrahan Lake.
Lake Gaz: McCarrahan. 232.37 acres.
Winchell, 2: pl. 52: Unnamed.
Andreas: Unnamed.
Co. map, 1936: Lake McCarrahan.

Approved name

Name in use Maple Lake

Pronunciation

Feature named Lake

County Todd

Location T.128 N., R.34, 35 W., sec.7, 8, 18; 12, 13. Little Sauk, Gordon Townships.

Names

Henry Lake
William Henry, Lake

Comments

McCauley: Maple Lake. Wet. Meandered.
Upham, 548: Maple Lake; Henry Lake, an alternate name for Lewis Henry, a pioneer beside it.
Minn. Platbook, 1916: Maple Lake.
Co. atlas, 1906: Maple Lake.
Short: Maple Lake.
Lake Gaz: Maple. 674.99 acres.
Eddy (n.d.): Maple Lake. 7-48. 674.99 acres. No outlet nor inlet.
Winchell, 2: pl. 52: Maple Lake; Henry Lake.
Andreas: Lake William Henry.
Co. map, 1936: Maple Lake.
R.I.R. Comm. Map, 1930: Maple Lake.
Jewett Map, 1894: Maple Lake.

Approved name

Name in use Mary Lake

Pronunciation

Feature named Lake

County Todd, Stearns

Location T.127 N., R.32 W., sec.25,26,35. Grey Eagle, Millwood Townships.

Names

Crooked Lake

Comments

McCauley: Mary Lake. Wet. Meandered.

Short: Mary Lake.

Upham, 547: Crooked Lake

Lake Gaz: Mary. 159.50 acres. 51.70 in Todd; 107.80 in Stearns.

Eddy(10-6-39): Mary Lake. 7-87. 159.5 acres. Max.depth 33'.

No outlet nor inlet.

Winchell, 2:pl.52: Crooked Lake.

Co.map, 1936: Mary Lake.

Approved name

Name in use Meyers Lake

Pronunciation

Feature named Lake

County Todd

Location T.129 N.,R.33 W.,sec.3,10. Long Prairie Township.

Names

Meyer's Lake
Myers Lake

Comments

McCaughey: Meyers Lake. Wet. Meandered.
Upham, 548: Meyer's Lake.
Minn. Platbook, 1916: Myers Lake.
Co. atlas, 1906: Myers Lake.
Short: Meyers Lake.
Lake Gaz: Meyers. 120.60 acres.
Winchell, 2: pl. 52: Unnamed.
Andreas: Unnamed.
Co. map, 1936: Meyers Lake.

Middle Birch Bark Lake: see Little Birch Lake, Todd County.

Middle Birch Lake: see Little Birch Lake, Todd County.

Approved name

Name in use Mill Lake

Pronunciation

Feature named Lake

County Todd

Location T.130 N.,R.32 W.,sec.29,32. LittleElk Township.

Names

Comments

McCauley: Mill Lake. Wet. Meandered.

Upham, 548: Mill Lake.

Minn. Platbook, 1916: Mill Lake.

Co. atlas, 1906: Mill Lake.

Short: Mill Lake.

Lake Gaz: Mill. 189.71 acres.

Winchell, 2: pl. 52: Unnamed.

Andreas: Unnamed.

Co. map, 1936: Mill Lake.

R. R. Comm. Map, 1930: Mill Lake.

Approved name

Name in use Mollie Lake

Pronunciation

Feature named Lake

County Todd

Location T.127,128 N.,R.32 W.,sec.1;36. Grey Eagle, Burnhamville Townships.

Names

Comments

McCauley: Unnamed. Wet. Not meandered.

Short: Unnamed.

Co.atlas,1906: Mollie Lake.

Co.map,1936: Unnamed.

Approved name

Name in use Mons Lake

Pronunciation

Feature named Lake

County Todd

Location T.128 N., R.32 W., sec.3,4. Burnhamville Township.

Names

Comments

McCauley: Mons Lake. Wet. Meandered.

Upham, 547: Mons Lake.

Minn. Platbook, 1916: Mons Lake.

Co. atlas, 1906: Mons Lake.

Short: Mons Lake.

Lake Gaz: Mons. 83.30 acres.

Eddy (n.d.): Mons Lake. 7-51. 83.30 acres. No outlet nor inlet.

Winchell, 2: pl. 52: Unnamed.

Co. map, 1936: Mons Lake.

Approved name

Name in use Moose Lake

Pronunciation

Feature named Lake

County Todd

Location T.128 N., R.32 W., sec.15, 22. Burnhamville Township.

Names

Comments

McCauley: Moose Lake. Wet. Meandered.

Upham, 547: Moose Lake.

Minn. Platbook, 1916: Moose Lake.

Co. atlas, 1906: Moose Lake.

Short: Moose Lake.

Lake Gaz: Moose. 118.10 acres.

Eddy (n.d.): Moose Lake. 7-52. 118.10 acres. No outlet nor inlet

Winchell, 2: pl. 52: Unnamed.

Andreas: Unnamed.

Co. map, 1936: Moose Lake.

Approved name

Name in use Moran Brook

Pronunciation

Feature named Village

County Todd

Location T.132 N.,R.33 W.

Names

Comments

R.R.Com.Map,1930: Moran Brook.

Approved name

Name in use Moran Township

Pronunciation

Feature named Township

County Todd

Location T.132 N.,R.33 W.

Names

Comments

McCauley: Moran Township.

Minn.Platsbook,1916: Moran Township.

Upham,545: Moran Township. Organized Mar.27,1877. Is crossed by
Moran Brook,q.v.

Co.afls,1906: Moran Township.

Winchell,2:pl.52: Moran Township.

Co.map,1936: Moran Township.

Approved name

Name in use Mound Lake

Pronunciation

Feature named Lake

County Todd

Location T.127 N., R.32 W., sec.2,3,11. Grey Eagle Township.

Names

Comments

McCauley: Mound Lake. Wet. Meandered.

Upham, 547: Mound Lake.

Co.atlas, 1906: Mound Lake.

Minn.Platsbook, 1916: Mound Lake.

Short: Mound Lake.

Lake Gaz: Mound. 304.02 acres.

Winchell, 2:pl.52: Mound Lake.

Andreas: Unnamed.

Co.map, 1936: Mound Lake

Approved name

Name in use Mount Nebo

Pronunciation

Feature named Hill

County Todd

Location T.133 N., R.35 W., sec.4,9. Stowe Prairie Township

Names

Comments

McCauley: Not shown.

Upham, 549: Mount Nebo. Named for the peak east of the north end of the Dead Sea, whence Moses viewed the Promised Land.

Winchell, 2:pl.52: Mount Nebo.

Approved name

Name in use Mountain Lake

Pronunciation

Feature named Lake

County Todd

Location T.128 N.,R.32 W.,sec.28,29. Burnhamville Township.

Names

Comments

McCaughey: Mountain Lake. Wet. Meandered.

Short: Mountain Lake.

Lake Gaz: Mountain. 50.85 acres.

Winchell,2:pl.52: Unnamed.

Co.map,1936: Mountain Lake.

Approved name

Name in use Mud Lake

Pronunciation

Feature named Lake

County Todd

Location T.127 N., R.32,33 W., sec.18;13. Grey Eagle, Birchdale Townships.

Names

Comments

McCauley: Mud Lake. Wet. Not meandered.

Short: Mud Lake.

Co.map,1936: Mud Lake.

Approved name

Name in use Mud Lake

Pronunciation

Feature named Lake

County Todd

Location T.128 N., R.34 W., sec.8,9. Little Sauk Township.

Names

Comments

McCauley: Mud Lake. Dry. Meandered.

Upham, 548: Mud Lake.

Minn. Platbook, 1916: Mud Lake.

Co. atlas, 1906: Mud Lake.

Short: Not shown.

Lake Gaz: Mud. 95.84 acres.

Winchell, 2:pl.52: Unnamed.

Andreas: Unnamed.

Co. map, 1936: Mud Lake.

Approved name

Name in use Mud Lake

Pronunciation

Feature named Lake

County Todd

Location T.130 N.,R.32 W.,sec.31. Little Elk Township.

Names

Comments

McCauley: Not shown.

Short: Not shown.

Minn.Chippewa Bull.,Aug.27,1940,3: Mud Lake.

Approved name

Name in use Mud Lake

Pronunciation

Feature named Lake

County Todd

Location T.131 N., R.32,33 W., sec.30,31;25,36. Turtle Creek, Ward Townships.

Names

Comments

McCauley: Mud Lake. Wet. Not meandered.
Upham, 548: Mud Lake. On the course of Turtle Creek.
Co.atlas, 1906: Mud Lake.
Minn. Chippewa Bull., Aug. 27, 1940: Mud Lake.
Short: Mud Lake.
Co.map, 1936: Mud Lake.

Approved name

Name in use Mud Lake

Pronunciation

Feature named Lake

County Todd

Location T.132 N.,R.32 W.,sec.2. Fawn Lake Township.

Names

Comments

McCauley: Mud Lake. Wet. Meandered.

Upham, 549: Mud Lake.

Minn. Flatbook, 1916: Mud Lake.

Co. atlas, 1906: Mud Lake.

Short: Mud Lake.

Lake Gaz: Mud. 200.77 acres.

Winchell, 2: pl. 52: Unnamed.

Co. map, 1936: Mud Lake.

Myers Lake: see Meyers Lake, Todd County.

Approved name

Name in use Nelson Lake

Pronunciation

Feature named Lake

County Todd, Morrison

Location T.133 N., R. 31, 32, W., sec. 30, 31; 25, 36. Motley, Villard Townships.

Names

East Nelson Lake

Comments

McCauley: Nelson Lake. Wet. Meandered.

Upham, 549: Nelson Lake.

Minn. Flatbook, 1916: Nelson Lake.

Short: East Nelson Lake.

Lake Gaz: East Nelson. 83.16 acres. 76.37 acres in Todd County;
6.79 acres in Morrison County.

Eddy (n.d.): Nelson Lake. 7-59. 83.16 acres. No outlet nor inlet.

Winchell, 2: pl. 52: Unnamed.

Co. map, 1936: Nelson Lake.

Approved name

Name in use **Oak Hill**

Pronunciation

Feature named

County **Todd**

Location **T.129 N.,R.35 W.,sec.17. Leslie Township**

Names

Comments

Minn.Flatbook,1916: **Oak Hill.**

McCauley: **Not shown.**

Co.atlas,1906: **Oak Hill.**

Upham,545: **Oak Hill.** A hamlet. Named for its plentiful oak trees and morainic drift hills.

Jewett Map,1894: **Oak H^l.**

Minn.Commercial Directory,1937-38: **Oak Hill.** G.N. r.r.

R.R.Com.Map,1930: **Oak Hill.**

Odessa Township: see Iona Township, Todd County

Osagi Sagaiigun: see Osakis, Lake, Todd County.

Osakis: see under Douglas County

Approved name

Name in use Osakis, Lake

Pronunciation

Feature named Lake

County Todd, Douglas

Location T.128,129 N.,R.35,36. Gordon, Osakis, Leslie Townships.

Names

Osagi Sagaiigun
Osakis Lake

Comments

McCauley: Lake Osakis. Wet. Meandered.
Upham, 547, 548: Lake Osakis, Gilfillan's translation, the Sauk's lake; Osagi Sagaiigun, Ojibway name.
Minn. Platbook, 1916: Lake Osakis.
Co. atlas, 1906: Lake Osakis.
Short: Lake Osakis.
Lake Gaz: Osakis. 6,587.10 acres. 5,507.93 acres in Todd County; 1,079.17 in Douglas County.
Eddy (10-25-39): Osakis Lake. 7-23. 6,587.10 acres. Outlet, Sauk River to Mississippi River; inlet, Long River.
Winchell, 2: pl. 52: Osakis Lake.
Andreas: Osakis Lake.
Co. map, 1936: Lake Osakis.
R.R. Comm. Map, 1930: Osakis Lake.
Jewett Map, 1894: Osakis Lake.
Legis. Manual Map, 1887: Osakis Lake.

Approved name

Name in use Osakis Lake Inlet

Pronunciation

Feature named Inlet

County Todd

Location T.129 N.,R.35 W.,sec.33. Leslie Township.

Names

Comments

Eddy(n.d.): Osakis Lake Inlet. 7-23 A. Outlet, Lake to Sauk River; Inlet, Long River. Near Osakis.

Approved name

Name in use Pauley Lake

Pronunciation

Feature named Lake

County Todd

Location T.127 N.,R.33 W.,sec.20,29. Birchdale Township.

Names

Comments

McCaughey: Pauley Lake. Wet. Meandered.

Short: Pauley Lake.

Lake Gaz: Pauley. 96.39 acres.

Winchell,2:pl.52: Unnamed.

Andreas: Unnamed.

Co.map,1936: Pauley Lake.

Approved name

Name in use Peat Lake

Pronunciation

Feature named Lake

County Todd

Location T.131 N.,R.32 W.,sec.6. Turtle Creek Township.

Names

Comments

McCauley: Peat Lake. Wet. Not meandered.

Upham,548: Peat Lake.

Minn.Platbook,1916: Peat Lake.

Co.atlas,1906: Peat Lake.

Short: Peat Lake.

Andreas; Unnamed.

Co.map,1936: Peat Lake.

Approved name

Name in use Pendergast Lake

Pronunciation

Feature named Lake

County Todd

Location T.131 N.,R.35 W.,sec.7,8. Wykeham Township.

Names

Comments

McCauley: Pendergast Lake. Wet. Meandered.

Upham,548: Pendergast Lake.

Minn.Platbook,1916: Pendergast Lake.

Co.atlas,1906: Pendergast Lake.

Short: Pendergast Lake.

Lake Gaz: Pendergast. 80.49 acres.

Winchell,2;pl.52: Unnamed.

Andreas: Unnamed.

Co.map,1936: Pendergast Lake.

Approved name

Name in use Philbrook

Pronunciation

Feature named

County Todd

Location T.133 N., R.32 W., sec.33. Villard and Fawn Lake Townships.

Names

Comments

McCauley: Philbrook.

Minn. Platbook, 1916: Philbrook. N.P. r.r.

Co. atlas, 1906: Philbrook,

Upham, 545: Philbrook. Platted Nov. 10, 1889. A r.r. village. Named
by officers of the N.P. r.r. Co.

Jewett Map, 1894: Philbrook.

Co. map, 1936: Philbrook.

Minn. Commercial Directory, 1937-38: Philbrook.

Collier Atlas, 1914: Philbrook.

R.R. Com. Map, 1930: Philbrook.

Approved name

Name in use Pillsbury

Pronunciation

Feature named

County Todd

Location T.128 N.,R.32 W.,sec.2.

Names

Comments

McCauley: Pillsbury.
Co.atlas,1906: Pillsbury P.O.
Jewett Map, 1894: Pillsbury. sec.35, T.129, R.32.
Co.map,1936: Pillsbury.
Winchell, 2:pl.52: Pillsbury.
R.R.Com.Map,1930: Pillsbury.
Collier Atlas, 1914: Pillsbury.

Approved name

Name in use Pine Island Lake

Pronunciation

Feature named Lake

County Todd

Location T.131 N., R.32 W., sec.33,34. Turtle Creek Township.

Names

Two Island Lake

Comments

McCauley: Pine Island Lake. Wet. Meandered.
Upham, 548: Pine Island Lake.
Minn. Platbook, 1916: Pine Island Lake.
Co. atlas, 1906: Pine Island Lake.
Short: Pine Island Lake.
Lake Gaz: Pine Island. 272.16 acres.
Winchell, 2: pl. 52: Two Island Lake.
Andreas: Unnamed.
Co. map, 1936: Pine Island Lake.

Approved name

Name in use Pine Island Lake

Pronunciation

Feature named Lake

County Todd

Location T.132 N.,R.32 W.,sec.30,31. Fawn Lake Township.

Names

Comments

McCauley: Pine Island Lake. Wet. Meandered.

Upham,549: Pine Island Lake.

Minn.Platbook,1916: Pine Island Lake.

Co.atlas,1906: Pine Island Lake.

Short: Pine Island Lake.

Lake Gaz: Pine Island. 158.74 acres.

Winchell,2:pl.52: Pine Island Lake.

Andreas: Unnamed.

Co.map,1936: Pine Island Lake.

Approved name

Name in use Pine Island Lake

Pronunciation

Feature named Lake

County Todd

Location T.132 N., R.32,33 W., sec.31;36. Fawn Lake, Moran Townships.

Names

Comments

McCauley: Unnamed. Dry. Meandered.

Short: Not shown.

Lake Gaz: Pine Island. 46.13 acres.

Winchell,2:pl.52: Unnamed.

Andreas: Unnamed.

Approved name

Name in use Pleasant Prairie

Pronunciation

Feature named Prairie

County Todd

Location T.128 N., R.33 W.

Names

Comments

Upham, 549: Pleasant Prairie. 1 mi. in diameter, east side of
Prairie Brook, s. side of twp.

McCauley: Not shown.

Approved name

Name in use Powers Lake

Pronunciation

Feature named Lake

County Todd

Location T.130 N., R.35 W., sec.22,23,26,27. Burleene Township.

Names

Lowe's Lake
Loves Lake

Comments

McCaughey: Powers Lake. Wet. Not meandered.
Upham, 548: Lowe's Lake. Named for Lewis Lowe, a farmer there.
Co.atlas, 1906: Loves Lake.
Short: Powers Lake.
Co.map, 1936: Powers Lake.

Presto : see Staples, Todd County

Approved name

Name in use Reynolds

Pronunciation

Feature named

County Todd

Location T.129 N.,R.34 W. Reynolds Township.

Names

Comments

Minn. Commercial Directory, 1937-38: Reynolds. P.O. Long Prairie.
G.N. r.r. 6 miles west of Long Prairie.

Approved name

Name in use Reynolds Township

Pronunciation

Feature named Township

County Todd

Location T.129 N., R.34 W.

Names

Comments

Minn. Platbook, 1916: Reynolds Township.

McCauley: Reynolds Township.

Co. atlas, 1906: Reynolds Township.

Upham, 545: Reynolds Township,

Andreas: Reynolds Township.

Winchell, 2: pl. 52: Reynolds Township.

Co. map, 1936: Reynolds Township.

Approved name

Name in use Rice Lake

Pronunciation

Feature named Lake

County Todd

Location T.131 N., R.32 W., sec.17,18,19,20,21,28,29. Turtle Creek Township.

Names	Comments
Big Rice Lake	McCauley: Rice Lake. Wet. Meandered. Upham, 548: Rice Lake. Has wild rice. Minn. Platbook, 1916: Rice Lake. Co. atlas, 1906: Rice Lake. Short: Rice Lake. Lake Gaz: Rice. 785.99 acres. Eddy(1-23-41): Big Rice Lake. No #. 785.99 acres. Max. depth 8'. Winchell, 2: pl. 52: Rice Lake. Andreas: Rice Lake. Co. map, 1936: Rice Lake. R.R. Comm. Map, 1930: Rice Lake.

Approved name

Name in use Rice Lake

Pronunciation

Feature named Lake

County Todd

Location T.133 N., R.33 W., sec.25,26,35,36. Staples Township.

Names

Comments

McCauley: Rice Lake. Dry. Not meandered.
Upham, 549: Rice Lake. Named from the wild rice.
Minn. Platbook, 1916: Rice Lake.
Co. atlas, 1906: Rice Lake.
Short: Not shown.
Winchell, 2: pl. 52: Unnamed.
Andreas: Unnamed.
Co. map, 1936: Rice Lake.

Roberts Lake: see Little Sauk Lake, Todd County.

Approved name

Name in use Round Lake

Pronunciation

Feature named Lake

County Todd

Location T.128 N.,R.33 W.,sec.8,s.w. Round Prairie Township.

Names

Comments

McCauley: Unnamed. Wet. Not meandered.

Short: Unnamed.

Winchell,2:pl.52: Round Lake.

Co.map,1936: Unnamed.

Approved name

Name in use Round Lake

Pronunciation

Feature named Lake

County Todd

Location T.130,131 N., R.32 W., sec.6;31. Little Elk, Turtle Creek Townships.

Names

Comments

McCauley: Round Lake. Wet. Meandered.

Uphem, 548: Round Lake.

Minn. Platbook, 1916: Round Lake.

Co. atlas, 1906: Round Lake.

Short: Round Lake.

Lake Gaz: Round. 79.54 acres.

Andreas: Unnamed.

Co. map, 1936: Round Lake.

Approved name

Name in use **Round Prairie**

Pronunciation

Feature named **Prairie**

County **Todd**

Location **T.128 N.,R.33 W.,~~se~~ Round Prairie Township**

Names

Comments

McCauley: Not shown.

Upham, 546: Round Prairie. About 5 miles long from north to south and 2 miles wide, in the western third of this township and the east edge of Little Sauk Twp.

Approved name

Name in use Round Prairie

Pronunciation

Feature named

County Todd

Location T.128 N.,R.33 W.,sec.18. Round Prairie Township.

Names

Comments

McCauley: Round Prairie.

Minn.Flatbook,1916: Round Prairie.G.N. r.r.

Co.atlas,1906: Round Prairie.

Upham,546: Round Prairie.Platted Oct.1903, A r.r. village.

Andreas: Round Prairie P.O.

Jewett Map,1894: Round Prairie

Winchell,2:pl.52: Round Prairie.

Mo.map,1936: Round Prairie.

R.R.Com.Map,1930: Round Prairie.

Minn.Commercial Directory,1937-38: Round Prairie

Approved name

Name in use Round Prairie Township

Pronunciation

Feature named Township

County Todd

Location T.128 N.,R.33 W.

Names

Comments

Minn.Platsbook,1916: Round Prairie Township.

McCauley: Round Prairie Township.

Co.atlas,1906: Round Prairie Township.

Upham,546: Round Prairie Township. Had one of the earliest settlements in this county. Named for its Round Prairie,q.v.

Andreas: Round Prairie Township.

Winchell,2:pl.52: Round Prairie Township.

Co.map,1936: Round Prairie Township.

Sackmeister Lake: see Little Rice Lake, Todd County.

Approved name

Name in use Sauk Lake

Pronunciation

Feature named Lake

County Todd, Stearns

Location T.126,127 N.,R.34 W.,sec.3,4,9,10;11,14,15,22,23,26,27,33,34,35. Kandota, Sauk Center Townships.

Names	Comments
Kitchi-osagi sagaiigun Big Sauk Lake	McCauley: Sauk Lake. Wet. Meandered. Upham,547: Sauk Lake; Kitchi-osagi sagaiigun, Ojibway name. Gilfillan's translation, the great lake of the Sauks. Sauk River flows through it. Minn.Platbook,1916: Sauk Lake. Co.atlas,1906: Sauk Lake. Short: Sauk Lake. Lake Gaz: Sauk. 1,679.17 acres. 1,245.99 acres in Todd County; 433.18 acres in Stearns County. Winchell,2:pl.52: Sauk Lake. Andreas: Big Sauk Lake. Co.map,1936: Sauk Lake. R.R.Comm.Map,1930: Big Sauk Lake. Jewett Map,1894: Sauk Lake. Legis.Manual Map,1887: Sauk Lake.

Approved name

Name in use Schafer Lake

Pronunciation

Feature named Lake

County Todd

Location T.127 N.,R.33 W.,sec.3,10. Birchdale Township.

Names

Comments

McCauley: Schafer Lake. Wet. Meandered.

Short: Schafer Lake.

Lake Gaz: Schafer. 101.68 acres.

Winchell,2:pl.52: Unnamed.

Andreas: Unnamed.

Co.map,1936: Schafer Lake.

Approved name

Name in use Selinsky Lake

Pronunciation

Feature named Lake

County Todd

Location T.127 N.,R.35 W.,sec.14,23. West Union Township.

Names

Kelsey Lake

Comments

McCauley: Selinsky Lake. Wet. Meandered.

Short: Selinsky Lake.

Lake Gaz: Selinsky (Kelsey). 48.69 acres.

Co.map,1936: Selinsky Lake.

Shawano Lake: see Long Lake, Todd County.

Slawson Lake: see Slosson Lake, Todd County.

Approved name

Name in use Slosson Lake

Pronunciation

Feature named Lake

County Todd

Location T.128 N., R.35 W., sec.10,11. Gordon Township.

Names

Slawson Lake

Comments

McCauley: Slosson Lake. Wet. Meandered.
Upham, 548: Slawson Lake. Named for William Slawson, an early settler there.
Minn. Platbook, 1916: Slawson Lake.
Co. atlas, 1906: Slawson Lake.
Short: Slosson Lake.
Lake Gaz: Slosson. 76.40 acres.
Winchell, 2: pl. 52: Unnamed.
Andreas: Unnamed.
Co. map, 1936: Slosson Lake.

Approved name

Name in use Slough Lake

Pronunciation

Feature named Lake

County Todd

Location T.127 N., R.32 W., sec.4,9. Grey Eagle Township.

Names

Comments

McCauley: Slough Lake. Wet. Meandered.

Short: Slough Lake.

Lake Gaz: Slough. 21.20 acres.

Winchell, 2:pl.52: Unnamed.

Co.map, 1936: Slough Lake.

Approved name

Name in use Slough Lake

Pronunciation

Feature named Lake

County Todd

Location T.127 N., R.35 W., sec.20,29. West Union Township.

Names

Comments

McCauley: Slough Lake. Wet. Meandered.

Minn.Platsbook,1916: Slough Lake.

Short: Slough Lake.

Lake Gaz: Slough. 145.87 acres.

Winchell,2:pl.52: Unnamed.

Co.map,1936: Slough Lake.

Approved name

Name in use Slough Lake

Pronunciation

Feature named Lake

County Todd

Location T.132 N., R.32 W., sec.26,34,35. Fawn Lake Township.

Names

Long Lake.

Comments

McCauley: Slough Lake. Wet. Meandered.

Short: Slough Lake.

Lake Gaz: Long. 175.32 acres.

Winchell, 2:pl.52: Unnamed.

Co.map, 1936: Slough Lake.

Approved name

Name in use Spaulding

Pronunciation

Feature named

County Todd

Location

T.127 N.,R.33 W.,sec.29,s.e. Birchdale Township.

Names

Comments

Minn. Platbook,1916: Spaulding. N.P.r.r.

Co.atlas, 1906: Spaulding Station.

McCauley: Not shown.

Approved name

Name in use Stallcop Lake

Pronunciation

Feature named Lake

County Todd

Location T.128 N.,R.35 W.,sec.15,16. Gordon Township.

Names

Stallcopp Lake

Stallicop Lake

Comments

McCauley: Stallcop Lake. Wet. Meandered.

Upham, 548: Stallcopp Lake. Named for Levi E. Stallcopp, an early settler there.

Co.atlas, 1906: Stallcopp Lake.

Short: Stallicop Lake.

Lake Gaz: Stallcop. 140.70 acres.

Winchell, 2: pl. 52: Unnamed.

Co.map, 1936: Stallcop Lake.

Stallcopp Lake: see Stallcop Lake, Todd County.

Stallicop Lake: see Stallcop Lake, Todd County.

Approved name

Name in use Staples

Pronunciation

Feature named City

County Todd

Location T.133 N.,R.33 W.,sec.1,2,11,12. Staples Township.

Names
Staples Mill
Presto

Comments
Upham,546: Staples, on N.P.r.r. Founded 1885. Platted June, 1889.
Incorporated as a city 1906. (See Staples Twp. for name origin.)
McCauley: Staples.
Minn. Platbook,1916: Staples.
Co.map,1906: Staples.
Staples Souvenir Program, 1939: Staples. Named Staples Mill when established in 1878 by Kign G. Staples, but never incorporated under that name. Incorporated as Presto in 1889. Name changed to Staples in 1895. Presto comprised 325 acres in sec.1 and 12. P.O. established in 1880, Kate P. Staples, p.m. In P.O. dept records name appears always as Staples, except from Mar.11 to Apr.5, 1890, when Presto was in use.
Winchell, 2:pl.52: Staples.
Jewett Map, 1894: Staples.

Staples Mill: see Staples, Todd County

Approved name

Name in use **Staples Township**

Pronunciation

Feature named **Township**

County **Todd**

Location **T.133 N.,R.33 W.**

Names

Comments

McCauley: Staples Township.

Minn.Platsbook,1916: Staples Township.

Co.atlas,1906: Staples Township.

Upham,546: Staples Township. Organized Jan.5,1882. Commemorates Stillwater lumbermen named Staples, who had logging and manufacturing interests here. Two prominent pioneer lumbermen of this family, coming to Stillwater in 1853-54 from Topsham,Maine, were Samuel Staples (1805-1887) and Isaac Staples (1816-1898).

Winchell,2:pl.52: Staples Township.

Co.map,1936: Staples Township.

Approved name

Name in use Star Lake

Pronunciation

Feature named Lake

County Todd

Location T.131 N.,R.32 W.,sec.1,2,11,12. Turtle Creek Township.

Names

Comments

McCauley: Star Lake. Wet. Meandered.

Upham, 548: Star Lake.

Minn. Platbook, 1916: Star Lake.

Co. atlas, 1906: Star Lake.

Short: Star Lake.

Lake Gaz: Star. 73.48 acres.

Winchell, 2: pl. 52: Unnamed.

Co. map, 1936: Star Lake.

Steiners Lake: see Steinerts Lake, Todd County.

Approved name Steinerts Lake

Name in use

Pronunciation

Feature named Lake

County Todd

Location T 130 N, R 32 W, sec. 32.

Names

Steiners Lake

Comments

USBGN: Decisions April through June 1979, Decision List No. 7902.
Steinerts Lake: lake, 0.32 km (0.2 Mi.) long, 18.5 km (11.5 mi.)
SW of Cushing; Todd Co., Minn.; sec. 32, T 130 N, R 32 W, Fifth
Principal Mer.; 46°01'20" N, 94°44'20" W. Not: Steiners Lake.

Approved name

Name in use **Stowe Prairie Township**

Pronunciation

Feature named **Township**

County **Todd**

Location **T.133 N., R.35 W.**

Names

Comments

Minn.Platabook,1916: **Stowe Prairie Township.**

McCauley: **Stowe Prairie Township.**

Co.atlas,1906: **Stowe Prairie Township.**

Upham,546: **Stowe Prairie Township.** Organized Mar.27,1877. Named for three brothers , Amos, Isaac, and James Stowe, who were early settlers on and near a prairie area in the north part of this township. continuing also northward into Wadena County.

Winchell,2:pl.52: **Stowe Prairie Township.**

Co.map,1936: **Stowe Prairie Township.**

Swan Lake: see Big Swan Lake, Todd County.

Swan River: see Little Swan River, Todd County.

Approved name

Name in use Thunder Lake

Pronunciation

Feature named Lake

County Todd

Location T.131 N., R.32 W., sec.29,31,32. Turtle Creek Township.

Names

Comments

McCauley: Thunder Lake. Wet. Meandered.

Upham, 548: Thunder Lake.

Minn. Platbook, 1916: Thunder Lake.

Co. atlas, 1906: Thunder Lake.

Short: Thunder Lake.

Lake Gaz: Thunder. 276.18 acres.

Winchell, 2: pl. 52: Thunder Lake.

Andreas: Unnamed.

Co. map, 1936: Thunder Lake.

Approved name

Name in use Trace Lake

Pronunciation

Feature named Lake

County Todd

Location T.127 N., R.32 W., sec.6,7. Grey Eagle Township.

Names

Comments

McCauley: Trace Lake. Dry. Meandered.

Upham, 547: Trace Lake. Named for Ferdinand Trace, a homesteader beside it.

Co.atlas, 1906: Trace Lake.

Minn.Platsbook, 1916: Trace Lake.

Short: Not shown.

Lake Gaz: Trace. 292.93 acres.

Winchell, 2: pl. 52: Unnamed.

Co.map, 1936: Trace Lake.

Approved name

Turtle

Name in use

Turtle

Pronunciation

Feature named

Creek Rises in T 129N, R33W, Sec. 22, joins ^{County} Todd

Location

~~Tributary from east to~~ Long Prairie River, in sec. 2, T. 131 N., R. 33 W.,
Todd County, Minn.

Names

Eagle River

Comments

USGB: Sixth, 775: Turtle: creek, tributary from east to Long Prairie River, in sec. 2, T. 131 N., R. 33 W., Todd County, Minn. (Not Eagle River.)

Approved name

Name in use Turtle Creek Township

Pronunciation

Feature named Township

County Todd

Location T.131 N., R.32 W.

Names

Comments

Minn. Platbook, 1916: Turtle Creek Township.

M&C Cauley: Turtle Creek Township.

Co. atlas, 1906: Turtle Creek Township.

Upham, 546: Turtle Creek Township. Organized July 1890. Has a Turtle Lake, and a Turtle Creek.

Co. map, 1936: Turtle Creek Township.

Approved name

Name in use Turtle Lake

Pronunciation

Feature named Lake

County Todd

Location T.131,132 N.,R.32,33 W.,sec.6;1;31. Turtle Creek, Ward, Fawn Lake Townships.

Names

Comments

McCauley: Turtle Lake. Wet. Meandered.

Upham,546: Turtle Lake.

Minn.Platsbook,1916: Turtle Lake.

Co.atlas,1906: Turtle Lake.

Short: Turtle Lake.

Lake Gaz: Turtle. 121.87 acres.

Eddy(n.d.): Turtle Lake. 7-38. 121.87 acres. Outlet, Eagle River, to Long River, to Crow Wing River; inlet, Eagle River.

Winchell,2:pl152: Turtle Lake.

Co.map,1936: Turtle Lake.

Approved name

Name in use Twin Island Lake

Pronunciation

Feature named Lake

County Todd

Location T.128 N., R.34 W., sec.33,34. Little Sauk Township.

Names

Comments

McCauley: Twin Island Lake. Wet. Meandered.

Short: Twin Island Lake.

Lake Gaz: Twin Island. 27.58 acres.

Andreas: Unnamed.

Co.map,1936: Twin Island Lake.

Approved name

Name in use Twin Lake

Pronunciation

Feature named Lake

County Todd, Stearns

Location T.127 N., R.34 W., sec.25,36. Sauk Center, Kandota Townships.

Names

Comments

McCauley: Twin Lake. Wet. Not meandered.

Upham, 547: Twin Lake.

Minn. Platbook, 1916: Twin Lake.

Co. atlas, 1906: Twin Lake.

Short: Twin Lake.

Co. map, 1936: Twin Lake.

Approved name

Name in use Twin Lake

Pronunciation

Feature named Lake

County Todd

Location T.127,128 N.,R.32 W.,sec.4,5;32. Grey Eagle, Burnhamville Townships.

Names

Comments

McCauley: Twin Lake. Wet. Meandered.

Upham,547: Twin Lake. Has two wide parts, united by a strait.

Minn.Platbook,1916: Twin Lake.

Co.atlas,1906: Twin Lake.

Short: Twin Lake.

Lake Gaz: Twin. 347.73 acres.

Eddy(n.d.): Twin Lake. 7-58. 347.73 acres. No outlet nor inlet

Winchell,2:pl.52: Unnamed.

Andreas: Unnamed.

Co.map,1936: Twin Lake.

Twin Lakes: see Dohn Lake, Todd County.

Two Island Lake: see Pine Island Lake, Todd County.

Approved name

Name in use Villard Township

Pronunciation

Feature named Township

County Todd

Location T.133 N., R.32 W.

Names

Comments

McCauley: Villard Township.
Minn. Platbook, 1916: Villard Township.
Co. atlas, 1906: Villard Township.
Uphem, 546: Villard Township. Organized July 28, 1882. Named for
Henry Villard (1835-1900), president of the N.P. r.r. Co. 1881-83.
Winchell, 2:pl. 52: Villard Township.
Co. map, 1936: Villard Township.

Approved name

Name in use Ward Springs

Pronunciation

Feature named

County Todd

Location T.127 N.,R.33 W.,sec.23. Birchdale Township

Names	Comments
Birch Lake	McCauley: Ward Springs. N.P. r.r.
Birch Lake City	Minn.Flatbook,1916: Ward Springs.
	Upham,546: Ward Springs.A r.r. village., platted by J.W. and Martha J. Ward. Formerly called Birch Lake City, from its location beside Little Birch Lake.
	Collier atlas,1914: Ward Springs.
	Co.map,1936: Ward Springs.
	Winchell,2:pl.52; Birch Lake.
	Jewett Map,1894: Birch Lake.
	R.R.Com.Map,1930: Ward Springs.
	Minn.Commercial Directory,1937-38: Ward Springs.

Approved name

Name in use Ward Township

Pronunciation

Feature named Township

County Todd

Location T.131 N.,R.33 W.

Names

Comments

Minn.Platabook,1916: Ward Township.

McCauley: Ward Township.

Co.atlas,1906: Ward Township.

U_pham,546: Ward Township. Organized July 1877. Named for a township in Randolph County, Indiana, by settlers who had come from there.

Winchell,2:p1.52: Ward Township.

Co.map,1936: Ward Township.

Approved name

Name in use West Union

Pronunciation

Feature named

County Todd

Location T.127 N.,R.35 W.,sec.16,21. West Union Township

Names

Comments

McCauley: West Union. G.N' r.r.
Minn.Platbook,1916: West Union.
Co.atlas,1906: West Union.
Upham,546: West Union. Platted June 1881. Incorp.1900. A r.r. village.
St.Paul Press, Jan.28,1873,p.2,c.5: West Union P.O. established.
Co.map,1936: West Union.
Walker,Village Laws,125: West Union. Incorp May 9,1900. Sep. from township.
Winchell,2:pl.52: West Union.
Andreas: West Union P.O.
Jewett Map,1894: West Union.

Approved name

Name in use West Union Lake

Pronunciation

Feature named Lake

County Todd

Location T.127 N., R.35 W., sec.16, 21. West Union Township.

Names

Comments

McCauley: West Union Lake. Wet. Meandered.

Short: West Union Lake.

Lake Gaz: West Union. 101.69 acres.

Winchell, 2:pl.52: Unnamed.

Co.map, 1936: West Union Lake.

Approved name

Name in use West Union Township

Pronunciation

Feature named Township

County Todd

Location T.127 N.,R.35 W.

Names

Comments

Minn.Flatbook,1916: West Union Township.

McCauley: West Union Township.

Co.atlas,1906: West Union Township.

Upham,546: West Union Township. Organized March 12,1867.

Andreas: West Union Township.

Winchell,2:pl.52: West Union Township.

Co.map,1936: West Union Township.

Whitesville: see Whiteville, Todd County

Approved name

Name in use **Whiteville**

Pronunciation

Feature named

County **Todd**

Location

Names

Whitesville

Comments

McCauley: Not shown.

Upham, 546: **Whiteville.** An early settlement in 1865-6. About 5 mi west of Long Prairie. Named for three sisters, wives of L. S. Hoadley, Albert Madison, and Horace Pierce, whose maiden names was White. (Co. History, 1915, p. 225)

Hobart, 188: **Whitesville.**

William Henry, Lake: see Maple Lake, Todd County.

Approved name

Name in use William Lake

Pronunciation

Feature named Lake

County Todd

Location T.127 N., R.34, 35 W., sec.7, 18; 12, 13. Kandota, West Union Townships.

Names

William, Lake

Comments

McCauley: William Lake. Wet. Meandered.

Upham, 547: Lake William.

Minn. Platbook, 1916: Lake William.

Co. atlas, 1906: Lake William.

Short: William Lake.

Lake Gaz: William. 158.50 acres.

Winchell, 2: pl. 52: Unnamed.

Andreas: Unnamed.

Co. map, 1936: William Lake.

Approved name

Name in use Wykeham Township

Pronunciation

Feature named Township

County Todd

Location T.131 N.,R.35 W.

Names
Eden Township

Comments

Minn.Flatbook,1916: Wykeham Township.

McCauley: Wykeham township.

Co.atlas,1906: Wykeham Township.

Upham,546: Wykeham Township. Organized Jan.10,1880. A unique name, received from England. Called Eden originally.

Co.map,1936: Wykeham Township.

Winchell,2:pl.52: Wykeham Township.

Approved name

Name in use Zager Lake

Pronunciation

Feature named Lake

County Todd

Location T.127 N.,R.33 W.,sec.15,16. Birchdale Township.

Names

Comments

McCauley: Zager Lake. Wet. Meandered.

Short: Zager Lake.

Lake Gaz: Zager. 30.25 acres.

Winchell,2:pl.52: Unnamed.

Co.map,1936: Zager Lake.

TODD COUNTY

Unfinished File

TODD COUNTY

UNFINISHED FILE

T127-R32

Todd County

5

5.

NAME

• Unnamed Lake
(lake)

CO

Todd

McCauley map Todd 4

PRON

REF

Highway List
(page)

OTHER NAMES

EXACT SITE

• Sec. 2, 3

T

• 127

R

• 32

TWP

• Grey Eagle

AREA & DIMENS

GEN LOC

STATUS

• Wet • not Meandered

Name Origin

& Remarks: Co. map, 1936: Unnamed.

5.

NAME *Unnamed Lake* CO *Todd*
(lake) *McCaughey map Todd #*

PRON _____ REF *Highway List*
(page)

OTHER NAMES _____

EXACT SITE *Sec. 10, 15 ✓ West* T *127 ✓* R *32 ✓*

TWP *Grey Eagle* AREA & DIMENS _____

GEN LOC _____ STATUS *Wet ✓ Not Meandered ✓*

Name Origin & Remarks: Co. map, 1936: Unnamed.

5.

NAME

Unnamed Lake

(Lake)

CO

Todd

McCarty map Todd 4

PRON

REF

Highway List
(page)

OTHER
NAMES

EACT
SITE

Sec. 10, 15 East

T

127

R

32

TWP

Grey Eagle

AREA &
DIMENS

GEN
LOC

STATUS

Wet. Not measured

Name Origin
& Remarks:

Co. map, 1936: Unnamed.

5.

NAME

• Unnamed Lake ✓

(Lake)

CO

Todd

• 112 Cauley map Todd 4

PRON

REF

• Highway List
(page)

OTHER
NAMES

EXACT
SITE

• Sec. 14 ✓

T

• 127 ✓

R

• 32 ✓

TWP

• Grey Eagle

AREA &
DIMENS

GEN
LOC

STATUS

• Wet ✓ Not meandered ✓

Name Origin

& Remarks: Co. map, 1936: Unnamed.

5.

NAME

• *Unnamed Lake*
(Lake)

CO

Todd

PRON

REF

• *McCaulley map Todd 4*
Highway List
(page)

OTHER
NAMES

EXACT
SITE

• *Sec. 21, 28*

T

• *127*

R

• *32*

TWP

• *Grey Eagle*

AREA &
DIMENS

GEN
LOC

STATUS

• *Wet* • *Not Meandered*

Name Origin
& Remarks:

Co. map, 1936: Unnamed.

5.

NAME

• Unnamed Lake

CO

Todd, Stearns

(Lake)

McCawley map Todd 4

PRON

REF

Highway List
(page)

OTHER
NAMES

EXACT
SITE

• Sec. 25, 36

T

• 127 ✓

R

• 32 ✓

TWP

• Grey Eagle, Millwood

AREA &
DIMENS

GEN
LOC

STATUS

• Wet • not meandered

Name Origin
& Remarks:

Co. map, 1936: Unnamed.
Short; Unnamed.

5.

NAME *Unnamed Lake* (lake) CO *Todd*
McCaughey Map Todd 4 - Morrison 4

PRON _____ REF *Highway List* (page) _____

OTHER NAMES _____

EXACT SITE *Dec. 25* *32*
Sec. 30; 25 T *127* ✓ R *31, 32*

TWP *Grey Eagle* AREA & DIMENS *26.20 acres*

GEN LOC _____ STATUS *Wet* *meandered* ✓

Name Origin & Remarks:

- Part in Morrison County*
- Morrison Co. map does not show a lake in Sec. 30*

Lake Gaz: Unnamed. 26.20 acres.

Winchell, 2:pl.52: Unnamed.

Andreas: Unnamed.

Co. map, 1936: Unnamed.

5.

NAME

• Unnamed Lake ✓

(lake)

CO

Todd

• No. Cauley Maps Todd 4 - Morrison et

PRON

REF

• Highway List
(page)OTHER
NAMESEXACT
SITE

• Sec. 6, 7; 1, 12 ✓

T

• 127 ✓

R

• 31, 32 ✓

TWP

• Elmdale, Gray Eagle

AREA &
DIMENS

• 12.75 Acres

GEN
LOC

STATUS

• wet
• Dry ✓ • meandered ✓Name Origin
& Remarks:

• Part in Morrison County

• Map shows wet in Morrison Co., Dry in Todd Co.

Lake Gaz: Unnamed. 12.75 acres. 7.15 in Todd; 5.60 in Morrison.
Winchell, 2:pl.52: Unnamed.

7.

NATURAL
FEATURE

ISLAND

Co. TODD

~~PLACE NAMES STUDY MAP NO. 67~~

NAME Unnamed

REF

~~C. map 1936~~
C. map, 1936:

(page)

PRON

AREA &
DIMENS

OTHER
NAMES

EXACT
SITE

Sec 20

T127N R32W TWP GREY EAGLE

GEN

2 1/4 miles south of Grey Eagle village, the island lays near the

LOC

east shore in the north east point of Big Birch lake

Description &
Name Origin

McCauley: Unnamed.

9/17/40 Schick

NAME GRADE
REGISTRATION #

FOO
DEN

OTIE
EXYCL

WYVES
CI DEN

1808

DINERS
VERY S

WYVE

HEL

(100)

LEWIS
MOUNT

253

6.

NAME PRAIRIE-BROOK
(stream)

CO TODD

Geol. of Minn.

PRON _____

REF WINCHELLS Vol. 2 PLATE 52
(page)

OTHER
NAMES _____

SOURCE
COUNTY TODD

MOUTH
COUNTY TODD

TODD

MILES _____

SOURCE _____

SEC 29 T 28N R 33W TWP ROUND PRAIRIE

DIRECTION & AREA DRAINED Flows southeast thru unnamed lake and Middle Birch Bark lake and flows east

MOUTH BIRCH-BARK-FORT-LAKE SEC 36 T 27N R 32W TWP GRAY EAGLE

Name Origin
& Remarks

3-28-41

A. Tasmussen

6. SOURCE MOUTH
STREAM COUNTY TODD COUNTY TODD COUNTY TODD

NAME PRAIRIE CREEK PLACE NAMES STUDY MAP No. 67
REF Co map 1936 (Lake) (page)

PRON _____ MILES _____

OTHER NAMES _____

SOURCE _____ SEC 20 T 128 NR 33 W TWP ROUND PRAIRIE

DIRECTION & AREA DRAINED it flows south east through Hennersy Lake
into _____

MOUTH LITTLE BRICH SEC 23 T 127 N R 32 W TWP BIRCHDALE

Description &

LAKE

Name Origin

9/18/40 Schieck

DATE OBSERVED

DIRECTION #

NORTH

280

3

K

101

TIME DIVIDED

DIRECTION #

20000

280

3

K

101

TIME

0000

1000

TIME

(page)

TIME

TIME

268

28000

20000

20000

20000

0*

20000

20000

20000

20000

T127-R33

5.

NAME

• *Unnamed Lake*
(lake)

CO

Todd

PRON

REF

• *McCaulby map Todd 4*

• *Highway List*
(page)

OTHER
NAMES

EXACT
SITE

• *Sec. 3*

T

• *127*

R

• *33*

TWP

• *Birchdale*

AREA &
DIMENS

GEN
LOC

STATUS

• *Wet Meandered*

Name Origin

& Remarks: Co.map, 1936: Unnamed.

5.

NAME

Unnamed Lake ✓

(lake)

CO

Todd

Meander map of Todd 4

PRON

REF

Highway List
(page)

OTHER
NAMES

EXACT
SITE

Sec. 6, 7 ✓

T

127 ✓

R

33 ✓

TWP

Birchdale

AREA &
DIMENS

GEN
LOC

STATUS

Dry • Not Meandered

Name Origin

& Remarks: Do. map

5.

NAME

• *Unnamed Lake*
(lake)

CO

Todd

PRON

REF

• *McCoubey map Todd 4*
Highway List
(page)

OTHER
NAMES

EXACT
SITE

• *Sec. 11*

T

127

R

33

TWP

Birchdale

AREA &
DIMENS

GEN
LOC

STATUS

• *Wet* • *Not Meandered*

Name Origin
& Remarks:

Co. map, 1936: Unnamed.

5.

NAME

• Unnamed Lake ✓

(lake)

CO

Todd

PRON

REF

• McCauley map Todd ✓

• Highway List

(page)

OTHER NAMES

EXACT SITE

• Sec. 12 ✓

T

• 127 ✓

R

• 33 ✓

TWP

• Birchdale

AREA & DIMENS

GEN LOC

STATUS

• Wet • Not Meandered

Name Origin

& Remarks: Co. map, 1936: Unnamed.

5.

110

78

NAME Unnamed CO TADD
(lake) AtlasPRON _____ REF ANDREAS 1874 P.164
(page)

OTHER NAMES _____

EXACT SITE SEC 16-17 T 127 N R 33 WTWP BIRCH DALE AREA & DIMENS _____

GEN LOC _____ STATUS _____

Name Origin
& Remark:

McCauley: Shown as swamp.

3-27-41. A.A.F.

5.

NAME

Unnamed Lake ✓

(lake)

CO

Todd

PRON

REF

McCauley map Todd +

Highway List
(page)OTHER
NAMESEXACT
SITE

Sec. 17 ✓

T

127 ✓

R

33 ✓

TWP

Birchdale

AREA &
DIMENSGEN
LOC

STATUS

Wet Not Meandered ✓

Name Origin
& Remarks:

Co. map, 1936: Unnamed.

5.

NAME

Unnamed Lake
(lake)

CO

Todd

McCawley map Todd 4

PRON

REF

Highway List
(page)

OTHER
NAMES

EXACT
SITE

Sec. 7; 12

~~Sec. 7~~

T

127 ✓

R

33, 34
33

TWP

Birchdale, Kandota

AREA &
DIMENS

GEN
LOC

STATUS

Wet ✓ Not Meandered

Name Origin

& Remarks: Co. map, 1936: Unnamed.

6.

110

NAME BIG SPRING CR. (stream) CO TODD atlas

PRON _____ REF ANDREAS 1874 164
(page)

OTHER NAMES _____

SOURCE COUNTY TODD MOUTH COUNTY TODD MILES _____

SOURCE BIG SPRING SEC 29 T 128N R 33W TWP ROUND PRAIRIE

DIRECTION & AREA DRAINED FLOWS S.E. TO

MOUTH LAKE SEC 23 T 127N R 33W TWP BIRCH DALE
Name Origin & Remarks

3-31-41. A.A.F.

9 MONTHS
RENTAL

NAME

VERY DISTANT
DISCOUNT

WORK

CARROLL
HOUSE

H. W. H.

MYSELF
CHILD

NAME

NAME

6. SOURCE COUNTY Todd MOUTH COUNTY Todd COUNTY McCauley Map Todd 4
STREAM

NAME Prairie Brook REF Upham, 547 (page)

PRON _____ MILES _____

OTHER NAMES PRAIRIE CREEK

SOURCE Schafer lake SEC 3 T 127 R 33 TWP Birchdale

DIRECTION & AREA DRAINED Flows into Little Birch Lake in S.E. part of County.

MOUTH Little Birch Lake SEC 23 T 127 R 33 TWP Birchdale
Description &
Name Origin

6. SOURCE MOUTH
COUNTY COUNTY COUNTY
STREAM COUNTY TODD COUNTY TODD COUNTY TODD

NAME PRAIRIE brook REF UPHAM 547
(page)

PRON _____ MILES _____

OTHER NAMES _____

SOURCE _____ SEC _____ T _____ R _____ TWP _____

DIRECTION & AREA DRAINED SE border of county

MOUTH Little Buck Lake SEC _____ T 127 R 33 TWP Birchdale

Description &
Name Origin

6-3-40 Longway

NAME OF THE
REGISTRATION

ACCORD TO THE REGISTRATION NO. 1 2 3 4 5 6 7 8 9 10 11 12 13 14 15 16 17 18 19 20 21 22 23 24 25 26 27 28 29 30 31 32 33 34 35 36 37 38 39 40 41 42 43 44 45 46 47 48 49 50 51 52 53 54 55 56 57 58 59 60 61 62 63 64 65 66 67 68 69 70 71 72 73 74 75 76 77 78 79 80 81 82 83 84 85 86 87 88 89 90 91 92 93 94 95 96 97 98 99 100

NAME OF THE
DIRECTION

ACCORD TO THE REGISTRATION NO. 1 2 3 4 5 6 7 8 9 10 11 12 13 14 15 16 17 18 19 20 21 22 23 24 25 26 27 28 29 30 31 32 33 34 35 36 37 38 39 40 41 42 43 44 45 46 47 48 49 50 51 52 53 54 55 56 57 58 59 60 61 62 63 64 65 66 67 68 69 70 71 72 73 74 75 76 77 78 79 80 81 82 83 84 85 86 87 88 89 90 91 92 93 94 95 96 97 98 99 100

NAME OF THE
OFFICE

ACCORD TO THE REGISTRATION NO. 1 2 3 4 5 6 7 8 9 10 11 12 13 14 15 16 17 18 19 20 21 22 23 24 25 26 27 28 29 30 31 32 33 34 35 36 37 38 39 40 41 42 43 44 45 46 47 48 49 50 51 52 53 54 55 56 57 58 59 60 61 62 63 64 65 66 67 68 69 70 71 72 73 74 75 76 77 78 79 80 81 82 83 84 85 86 87 88 89 90 91 92 93 94 95 96 97 98 99 100

ACCORD TO THE REGISTRATION NO. 1 2 3 4 5 6 7 8 9 10 11 12 13 14 15 16 17 18 19 20 21 22 23 24 25 26 27 28 29 30 31 32 33 34 35 36 37 38 39 40 41 42 43 44 45 46 47 48 49 50 51 52 53 54 55 56 57 58 59 60 61 62 63 64 65 66 67 68 69 70 71 72 73 74 75 76 77 78 79 80 81 82 83 84 85 86 87 88 89 90 91 92 93 94 95 96 97 98 99 100

(10/10)

NAME OF THE

OFFICE

NAME OF THE

OFFICE

10

6. SOURCE MOUTH
STREAM COUNTY COUNTY COUNTY T O D D

NAME PRAIRIE BROOK REF UPHAM 549
(page)

PRON _____ MILES _____

OTHER NAMES _____

SOURCE _____ SEC _____ T _____ R _____ TWP _____

DIRECTION & AREA DRAINED Flows on the west side of Pleasant Prairie

MOUTH _____ SEC _____ T 127 R 33 W TWP Birchdale
Description & Name Origin ✓

CBR 7-16-40

6. STREAM SOURCE^x COUNTY Todd MOUTH^x COUNTY Todd COUNTY Todd

NAME TROUT BROOK REF Todd Co. Platbook, 1906
3-9-16
M^e County Map Todd Co. (page)

PRON _____ MILES _____

OTHER NAMES _____

SOURCE ^x SW¹/₄ OF SW¹/₄ SEC ^x 20 T ^x 128N R ^x 33W TWP ^x ROUND PRAIRIE
DIRECTION & AREA DRAINED Flows S.E. through Sec 20-29-32-33 and into Birch Dale township, Sec 4-9-10-11.

^x STREAM
MOUTH No name given SEC ^x 11 T ^x 127N R ^x 33W TWP ^x BIRCH DALE
Description & Name Origin Not on map

Richard Johnson

T127-R34

Slide 25/26/27/28/29/30/31/32/33/34/35/36/37/38/39/40/41/42/43/44/45/46/47/48/49/50/51/52/53/54/55/56/57/58/59/60/61/62/63/64/65/66/67/68/69/70/71/72/73/74/75/76/77/78/79/80/81/82/83/84/85/86/87/88/89/90/91/92/93/94/95/96/97/98/99/100

5.

NAME

• Unnamed Lake ✓
(lake)

CO

Todd

• W.P. Cauley map Todd 4

PRON

REF

• Highway List
(page)

OTHER NAMES

EXACT SITE

• Sec. 1, 2 ✓

T

• 127 ✓

R

• 34 ✓

TWP

• Kandota

AREA & DIMENS

GEN LOC

STATUS

• Wet ✓ • Not meandered

Name Origin

& Remarks: Co. map, 1936: Unnamed.

NAME *Unnamed Lake*
(lake) CO *Todd*

PRON _____ REF *McCoubey map Todd 4*

OTHER NAMES _____ (page)

EXACT SITE *Sec. 1, 12* ✓ T *127* ✓ R *34* ✓

TWP *Kandota* AREA & DIMENS _____

GEN LOC _____ STATUS *Wet meandered* ✓

Name Origin & Remarks:

Co. map, 1936: Unnamed.
Winchell, 2: pl. 52: Unnamed.

5.

NAME

• Unnamed Lake ✓
(lake)

CO

Todd

• McCauley map Todd 4

PRON

REF

• Highway List
(page)

OTHER
NAMES

EXACT
SITE

• Sec. 3, 4 ✓

T

• 127 ✓

R

• 34 ✓

TWP

• Kandota

AREA &
DIMENS

GEN
LOC

STATUS

• Wet ✓ Not Meandered

Name Origin

& Remarks: Co. map, 1936: Unnamed.

5.

NAME

Unnamed Lake ✓

(lake)

CO

Todd

W² Cassin Map Todd 4

PRON

REF

Highway List
(page)

OTHER

NAMES

EXACT

SITE

Sec. 4, 9 ✓

T

127 ✓

R

34 ✓

TWP

Kandota

AREA &
DIMENS

GEN

LOC

STATUS

Dry ✓ not meandered

Name Origin
& Remarks:

5.

NAME

• *Unnamed Lake* ✓

(lake)

CO

Todd

• *McCaughey map Todd 4*

PRON

REF

• *Highway List*

(page)

OTHER NAMES

EXACT SITE

• *Sec. 9, 10* ✓

T

• *127* ✓

R

• *34* ✓

TWP

• *Kandota*

AREA & DIMENS

GEN LOC

STATUS

• *Wet - Not Mapped*

Name Origin & Remarks:

Co. map, 1936: Unnamed.

5.

NAME Unnamed (lake)

TO TODD

~~PLACE NAMES STUDY MAP No. 67~~

PRON _____ REF _____

~~Co. map, 1936 (Jahnke)~~
Co. map, 1936: (Page)

OTHER NAMES _____

EXACT SITE Sec 11-12-13-14

T 127 N

R 34 W

TWP KANDOTA

AREA & DIMENS _____

GEN LOC about 7 miles west of Grey Eagle Village STATUS _____

Name Origin

& Remarks: **McCauley: Unnamed. Wet. Meandered.**
Lake Gaz: Not given. Acreage probably included in Sauk Lake.

7/17/40 Schick

TO: [Faint text] X [Faint text]

FROM: [Faint text]

SUBJECT: [Faint text]

DATE: [Faint text]

BY: [Faint text]

RE: [Faint text]

216

5.

110

NAME unnamed ----- CO TODD -----
(lake)IRON ----- REF WINCHELLS VOL. 2 PLATE 57 -----
(page)OTHER NAMES -----
2: pl. 52:EXACT SITE SEC. 11 ----- T 127 N ----- R 34 W -----TWP KANDOTA ----- AREA & DIMENS -----GEN LOC about 2 mi. South of Little Sank Village ----- STATUS -----Name Origin
& Remark:

McCauley: Not shown.

3-27-41

A. Rasmussen

5.

NAME *Unnamed Lake*
(lake) CO *Todd*
McCaughey map Todd 4

PRON _____ REF *Highway List*
(page)

OTHER NAMES _____

EXACT SITE *Sec. 12* ✓ T *127* ✓ R *34* ✓

TWP *Kandota* AREA & DIMENS _____

GEN LOC _____ STATUS *Wet - Not Meandered*

Name Origin
& Remarks:

Co. map, 1936: Unnamed.

5.

NAME

Unnamed Lake ✓

(lake)

CO

Todd

PRON

REF

McCawley map Todd 4

Highway List

(page)

OTHER

NAMES

EXACT

SITE

Sec. 18 ✓ North

T

127 ✓

R

34 ✓

TWP

Kandota

AREA &

DIMENS

GEN

LOC

STATUS

Wet ✓ Not Meandered ✓

Name Origin

& Remarks:

Co. map, 1936: Unnamed.

5.

NAME

• Unnamed Lake ✓
(lake)

CO

Todd

PRON

REF

• McCauley map Todd ✓
Highway List
(page)

OTHER
NAMES

EXACT
SITE

• Sec. 18 ✓ South

T

• 127 ✓

R

• 34 ✓

TWP

• Kandota

AREA &
DIMENS

GEN
LOC

STATUS

• Wet ✓ Not Meandered

Name Origin
& Remarks:

Co. map, 1936: Unnamed.

5.

NAME Unnamed (Lake)

CO TODD

PLACE NAMES STUDY MAP No. 67

PRON

REF

~~Co. map, 1936~~
Co. map, 1936:

(Page)

OTHER NAMES

EXACT ~~Sec 34~~

SITE Sec 3; 34

^{12 N}
T 127, 128 N

~~R34 W LITTLE SAUK~~
R34 W KANDOTA

TWP LITTLE SAUK-KANDOTA

AREA &
DIMENS

GEN

LOC

STATUS

1 mile south and 1 mile west
of Little Sauk village
Name Origin

& Remarks:

McCauley: Unnamed. Wet. Not meandered.

9/16/40 Schieck

(165)

165

NAME ASHLEY CREEK (stream) CO Judd
~~REF~~ Long Prairie Quadrangle ^{Judd's} REF Lake Survey (7-37) (N.D.)
 (page)

OTHER
 NAMES

SOURCE
 COUNTY

MOUTH
 COUNTY

MILES

SOURCE

West Port Lake ?

SEC

T

R

TWP

DIRECTION &
 AREA DRAINED

near West Union in Kandota Twp. ??

MOUTH

Fairy Lake ?

SEC

30

T

127

R

34

TWP

Kandota

Name Origin
 & Remarks

(stated that this creek is the outlet of Fairy Lake,
 from West Port Lake.)

1/28/41

↑
 Port

6.

NAME ASHLEY-CREEK (stream) CO TODD *Heat. of Minn.*

PRON _____ REF WINCHELLS Vol. 2 PLATE 52
(page)

OTHER NAMES _____

SOURCE COUNTY P. MOUTH COUNTY P. MILES _____

SOURCE P. SEC _____ T _____ R _____ TWP _____

DIRECTION & AREA DRAINED *Enters from Stearns Co. at sec. 35 T 127 N. R 35 W. Imp. West Union flows N. E. and S. E. leaves County from sec. 31 T 127 N. R 34 W. Imp. Kandota, re-entering Stearns Co.*

MOUTH P. SEC 31 T 127 R 34 W TWP Kandota

Name Origin & Remarks

3.28-41

A. Rasmussen

6.

NAME ASHLEY RIVER. CO TODD.
 (stream) *Std. Map of Todd Co.*
 PRON _____ REF McGill Warner Co.
 _____ (page) _____
 OTHER NAMES _____
 SOURCE COUNTY 2 MOUTH COUNTY 2 MILES _____
 SOURCE 2 SEC _____ T _____ R _____ TWP _____
 DIRECTION & AREA DRAINED Enters Co. in sec. 27 T. 127 N. R. 35 W. and flows N.E. & S.E.
and leaves Co. from sec. 28 T. 127 N. R. 34 W.
 MOUTH 2 SEC 31 T 127 R 34 W TWP Kandota
 Name Origin
 & Remarks:

1-9-42 Hall.

RECEIVED

NOV 19 1954

MEMORANDUM FOR THE DIRECTOR, FBI

RE: [Illegible]

TO: [Illegible]

FROM: [Illegible]

SUBJECT: [Illegible]

[Illegible]

[Illegible]

6. SOURCE COUNTY Todd^x MOUTH COUNTY Stearns COUNTY Todd
STREAM Sauk River^x REF Upham, 547
11th County Map Todd + Stearns *Co. Atlas 1906*
Mini Plat 1916
(page)

PRON UNNAMED MILES

OTHER NAMES Osagi zibi -- Its Ojibway name

SOURCE Lake Osakis^x SEC 16^x T 178^x R 35^x TWP Gardow^x

DIRECTION & AREA DRAINED Flows S.E.

MOUTH Miss. river SEC 35 T 175 R 28 TWP Le Sauk

Description &
Name Origin

Gilfillan's translation, the river of the Sauks.

6.

NAME SAUK-RIVER (stream) CO TODD
1909-10 Report Water Resources District

PRON _____ REF STATE-DRAINAGE-COMM.
(page) 587

OTHER NAMES _____

SOURCE COUNTY TODD MOUTH COUNTY _____ MILES _____

SOURCE OSAKIS-LAKE SEC _____ T _____ R _____ TWP _____

DIRECTION & AREA DRAINED Flows southeast thru lakes Gurney, Roberts, Little Sauk, Sauk and Horseshoe then northeast.

Near St. Cloud

MOUTH MISSISSIPPI-RIVER SEC _____ T 177 R 34W TWP Kandota

Name Origin
& Remarks:

(Mississippi River Drainage)

2-21-41

Asmusson

NAME SAUK-RIVER (stream) CO TODD *Meal of Min.*
 REF WINCHELLS VOL. 2 PLATE 52
 (page)

OTHER
 NAMES

SOURCE COUNTY TODD MOUTH COUNTY ? MILES

SOURCE OSANIS-LAKE SEC 16 T 128N R 35W TWP GORDON

DIRECTION & AREA DRAINED Flows south and east thru Lakes Gurney, Roberts and Little Sauk and flows south thru Sauk Lake from which it leaves county.

MOUTH T. SEC _____ T 127 R 34W TWP Kandota
 Name Origin
 & Remarks

6. SOURCE COUNTY TODD MOUTH COUNTY ? COUNTY TODD
STREAM

NAME SAUK river REF UPHAM 545
(page)

PRON _____ MILES _____

OTHER NAMES _____

SOURCE Little Sauk SEC _____ T _____ R _____ TWP Little Sauk

DIRECTION & AREA DRAINED _____

MOUTH _____ SEC _____ T 127 R 34 N TWP Kandota[?]

Description &
Name Origin

6-3¹⁰ Longway

YOUR OFFICE
DEPARTMENT OF

FOURTH DIVISION

THEY DIVINE
DISCUSSION

SOURCE

THESE
CASES

LEON

WILL

ELBERT

CONNER

CONNER

CONNER

••

SOURCE

FOURTH

6. SOURCE COUNTY Todd MOUTH COUNTY Todd COUNTY Todd
STREAM

NAME SAUK RIVER REF Upham 545
(page)

PRON _____ MILES _____

OTHER NAMES _____

SOURCE Asakis lake SEC _____ T _____ R _____ TWP Gordon

DIRECTION & AREA DRAINED _____

MOUTH _____ SEC _____ T 127 R 34 TWP Kandota

Description &
Name Origin

Asakis lake, received its name, like the lake (Asakis) and its outflowing (Sauk) river, from a small band of Sauk Indians, before noted for Little Sauk township, Todd county.

6-3-40 Longway

6. SOURCE COUNTY _____ MOUTH COUNTY _____ COUNTY TODD _____

NAME SAUK river _____ REF UPHAM 547
(page)

PRON _____ MILES _____

OTHER NAMES Algonquian name "OSAGI ZIBI, the river of the Sauks"
is translated by Gilfillan

SOURCE _____ SEC _____ T _____ R _____ TWP _____

DIRECTION & AREA DRAINED _____

MOUTH _____ SEC _____ T 127 R 34W TWP Kandota

Description & Name Origin Algonquian name "OSAGI ZIBI, the river of the Sauks"

6/3-40 Longway

YOUR OFFICE
DESCRIPTION E -----
FORM 200 1 2 3

VERY DIVIDED
DISORDER Y -----
SOURCE 200 1 2 3

YOUR
CASES -----
1940 1945

1945 1950 (1950)

1950 1955 1960 1965
SOURCE SOURCE SOURCE SOURCE

6. SOURCE COUNTY MOUTH COUNTY COUNTY TODD
STREAM COUNTY

NAME SAUK RIVER REF Upham 548
(page)

PRON MILES

OTHER NAMES

SOURCE SEC T R TWP

DIRECTION & AREA DRAINED flows thru Little Osakis lake located in Leslie township

MOUTH SEC T 127 R 34W TWP Kandota

Description &
Name Origin

6-3-40 Lonegway

6. SOURCE COUNTY _____ MOUTH COUNTY _____ COUNTY Judd _____
STREAM _____

NAME SAUK RIVER _____ REF Upham 547 _____
(page)

PRON _____ MILES _____

OTHER NAMES _____

SOURCE _____ SEC _____ T _____ R _____ TWP Andover _____

DIRECTION & AREA DRAINED flows thru Lake Guernsey located in Section 1, West Union _____

MOUTH _____ SEC _____ T 127 R 34 TWP Kandota _____
Description & Name Origin

6-3-40 Longeway

6. SOURCE COUNTY MOUTH COUNTY COUNTY TODD
STREAM COUNTY

NAME SAUK RIVER REF Upham 547 (page)

PRON MILES

OTHER NAMES

SOURCE SEC T R 34 TWP Kandota

DIRECTION & AREA DRAINED

MOUTH SEC T 127 R 34 TWP Kandota

Description & Name Origin

flows through the large and long Sauk lake

6-3-40 Longeway

6. SOURCE COUNTY TODD MOUTH COUNTY TODD COUNTY TODD
STREAM

PLACE NAMES STUDY MAP No. 67
REF Co map 1936 (Jahrike)
(page)

NAME ? REF

PRON _____ MILES _____

OTHER NAMES _____

SOURCE unnamed LAKE SEC 2 T 128N R 34W TWP LITTLE SAUK

DIRECTION & AREA DRAINED it flows south into

MOUTH SAUK LAKE SEC 11 T 127N R 34W TWP HANDOTA

Description &
Name Origin

9/18/40 Schieck

THESE OBTAIN :
DESCRIPTION :

NUMBER

SEC

L

N

IMP

THEY DIVIDED
DESCRIPTION :

NUMBER

SEC

L

N

IMP

NUMBER
NUMBER

NUMBER

NUMBER

(2000)

NUMBER

NUMBER

NUMBER NUMBER

270

NUMBER

NUMBER

NUMBER

NUMBER

e*

NUMBER

NUMBER

6. SOURCE COUNTY TODD MOUTH COUNTY ? COUNTY TODD

PLACE NAMES STUDY MAP No. 67

NAME ? REF Co map 1936 (page) (*Jahukki*)

PRON _____ MILES _____

OTHER NAMES _____

SOURCE WEST UNION LAKE SEC 21 T 127N R 35W TWP WEST UNION

DIRECTION & AREA DRAINED flowing south and east along the border line out of sec 26
T127N R34W KANDOTA township into Stearns Co

MOUTH _____ SEC 26 T 127 R 34W TWP Kandota

Description &
Name Origin

9/18/40 Schick

REVERSE SIDE
DESCRIPTION

MONTH SEC I Y JMB

BY DEVIATED
DIRECTION

SOURCE SEC I Y JMB

OTHER
OTHER

BY ON OTHER

TYPE SEC (b/c)

REVERSE SOURCE SOURCE SOURCE SOURCE
NUMBER SOURCE SOURCE SOURCE SOURCE

274

7.

NAME ? CO Todd Geology Men
 NATURAL FEATURE Spring REF N.H. Minch. 12-1-17-1-579
 (page)
 PRON AREA & DIMENS

OTHER NAMES

EXACT SITE Sec 26 T 127 R 34N TWP Kandota

GEN LOC On the land of Aaron Doty

Name Origin
& Remarks:

A large chalybeate spring issues only 20 feet from the lake (Lank lake) to which it pours a stream a foot wide and three inches deep.
 6-5-1941 - Walter Smith

T127-R35

5.

NAME *Unnamed Lake*
(lake)

CO *Todd*

McCausby Map Todd 4

PRON

REF *Highway List*
(page)

OTHER NAMES

EXACT SITE *Sec. 10, 11*

T *127*

R *35*

TWP *West Union*

AREA &
DIMENS

GEN LOC

STATUS *Wet Not Meandered*

Name Origin
& Remarks:

Co. map, 1936: Unnamed.

5.

NAME *Unnamed Lake* ✓
(lake) CO *Todd*
McCaughey Map Todd 4

PRON _____ REF *Highway List*
(page)

OTHER NAMES _____

EXACT SITE *Sec. 11* ✓ T *127* ✓ R *35* ✓

TWP *West Union* AREA & DIMENS _____

GEN LOC _____ STATUS *Wet • Not meandered*

Name Origin & Remarks: Co. map, 1936: Unnamed.

5.

NAME *Unnamed Lake*
(lake) CO *Todd*
McCawley Map Todd 4

PRON _____ REF *Highway List*
(page)

OTHER NAMES _____

EXACT SITE *Sec. 14* T *127* R *35*

TWP *West Union* AREA & DIMENS _____

GEN LOC _____ STATUS *Wet Not Meandered*

Name Origin & Remarks: Co.map, 1936: Unnamed.

5.

NAME *Unnamed Lake* ✓
(lake) CO *Todd*
McCaughey Maps Todd ✓

PRON _____ REF *Highway List*
(page)

OTHER NAMES _____

EXACT SITE *Sec. 18* ✓ T *127* ✓ R *35* ✓

TWP *West Union* AREA & DIMENS _____

GEN LOC _____ STATUS *Wet Not Meandered* ✓

Name Origin & Remarks: Winchell, 2:pl. 52: Unnamed.
Co. map, 1936: Unnamed.

5.

NAME

• Unnamed Lake ✓

(lake)

CO

Todd

• McCauley map Todd ✓

PRON

REF

• Highway List
(page)

OTHER
NAMES

EXACT
SITE

• Sec. 23 ✓

T

• 127 ✓

R

• 35 ✓

TWP

• West Union

AREA &
DIMENS

GEN
LOC

STATUS

• Wet • Not meandered ✓

Name Origin

& Remarks: Co. map, 1936: Unnamed.

5
NAME unnamed (lake) CO TODD ~~East of mine~~

IRON REF WINCHELLS VOL. 2 PLATE 57
2 (page)
2: pl. 52:

OWNER NAMES

EXACT SITE SEC. 28 T 127N R 35W

TWP WEST-UNION AREA & DIMENS

GEN LOC about 1 mi. S. of West Union Village STATUS

Name Origin
& Remark: McCauley: Not shown.

3-27-41

A. Rasmussen

NAME SILVER-CREEK (stream) CO TODD *Heat of Minn.*

PRON _____ REF WINCHELLS-VOL. 2-PLATE 52
(page)

OTHER
NAMES _____

SOURCE _____ MOUTH _____
COUNTY P. COUNTY TODD MILES _____

SOURCE P. SEC _____ T _____ R _____ TWP _____

DIRECTION & AREA DRAINED Enters from Stearns Co. at sec. 34 T127N-R35W. Jop. West Union
and flows northeast

MOUTH ASHLEY-CREEK SEC 36 T 127N R 35W TWP WEST-UNION
Name Origin
& Remarks

6. SOURCE MOUTH
COUNTY TODD COUNTY TODD COUNTY TODD

PLACE NAMES STUDY MAP No. 67
REF Co map 1936 (Johns)
(page)

NAME -----

PRON ----- MILES -----

OTHER NAMES -----

SOURCE ----- SEC 26 T 128N R 35W TWP GORDON -----

DIRECTION &
AREA DRAINED flowing south
into -----

MOUTH GUERNSEY LAKE SEC 1 T 127N R 35W TWP WEST UNION
Description &
Name Origin

9/18/40 Schieck

NAME OF AGENT

IDENTIFICATION #

MOBILE

SEC

I

B

DATE

KEY DIVISION

DIRECTION #

SOURCE

SEC

I

B

DATE

TYPE

OTHER

BY

NUMBER

NAME

KEY

(date)

OFFICE NUMBER

273

AGENCY

OFFICE

SOURCE

OFFICE

MOBILE

OFFICE

T128-R32

5.

NAME

Unnamed Lake ✓

(Lake)

CO

Todd

M² Cauley map Todd 4

PRON

REF

Highway List
(page)

OTHER
NAMES

EXACT
SITE

Sec. 3, 10 ✓

T

128 ✓

R

32 ✓

TWP

Burnhamville

AREA &
DIMENS

GEN
LOC

STATUS

Wet Not Meandered ✓

Name Origin

& Remarks: Co. map, 1936: Unnamed.

5.

NAME

• *Unnamed Lake* ✓

(Lake)

CO

Todd

• *McCaulley map Todd et*

PRON

REF

• *Highway List*
(page)

OTHER
NAMES

EXACT
SITE

• *Sec. 8, 17* ✓

T

• *128* ✓

R

• *32* ✓

TWP

• *Burnhamville*

AREA &
DIMENS

GEN
LOC

STATUS

• *Wet* ✓ *Not Meandered*

Name Origin

& Remarks: Co. map, 1936: Unnamed.

5.

NAME

• *Unnamed Lake* ✓

CO

Todd

(Lake)

• *McCarty map Todd 4*

PRON

REF

• *Highway List*
(page)

OTHER
NAMES

EXACT
SITE

• *Sec. 12* ✓

T

128 ✓

R

32 ✓

TWP

• *Burnhamville*

AREA &
DIMENS

GEN
LOC

STATUS

• *Wet Not Meandered*

Name Origin

& Remarks: Co.map, 1936: Unnamed.

5.

NAME

• *Unnamed Lake* ✓
(Lake)

CO

Todd

REF

• *McCarty map Todd 4*
Highway List
(page)

OTHER
NAMES

EXACT
SITE

• *Sec. 24* ✓

T

128 ✓

R

32 ✓

TWP

• *Burnhamville*

AREA &
DIMENS

GEN
LOC

STATUS

• *Wet* ✓ • *Not Meandered* ✓

Name Origin
& Remarks:

5.

NAME

Unnamed Lake ✓

CO

Todd

(Lake)

McCaulley map Todd 4

PRON

REF

Highway List
(page)OTHER
NAMESEXACT
SITE

Sec. 28, 33 ✓

T

128 ✓

R

32 ✓

TWP

Burnhamville

AREA &
DIMENSGEN
LOC

STATUS

Wet. Not meandered ✓

Name Origin

& Remarks: Co. map, 1936: Unnamed.

6. SOURCE COUNTY ^x Todd MOUTH COUNTY ^x Todd COUNTY Mo County Map Todd 4

NAME ^x Little Swan Creek REF ^x Upham, 547 ^x Co. Atlas 1906
(page)

PRON _____ MILES _____

OTHER NAMES _____

SOURCE ^x Mill lake SEC ^x 29 T ^x 130 R ^x 32 TWP ^x Little Elk

DIRECTION & AREA DRAINED _____

MOUTH ^x Swan River SEC ^x 2 T ^x 128 R ^x 32 TWP ^x Burnhamville

Description &
Name Origin

^x Not on map

6.

NAME Little SWAN CREEK, CO TODD,
(stream) Std. Map of Todd Co,
PRON _____ REF Mc Gill Warner Co,
(page)

OTHER NAMES _____

SOURCE COUNTY TODD, MOUTH COUNTY TODD, MILES _____

SOURCE UNNAMED LAKE SEC 21 T 130 R 32 TWP LITTLE FLK,

DIRECTION & AREA DRAINED flows E, & S,

MOUTH SWAN RIVER, SEC 2 T 128 R 32 TWP BURNHAMVILLE,
Name Origin
& Remarks:

1-9-42 Hall

OFFICE OF THE
ATTORNEY GENERAL

STATE OF MICHIGAN

IN SENATE

COMMISSIONERS

AND

MEMBERS

OF THE

LEGISLATURE

6. SOURCE MOUTH
STREAM COUNTY TODD COUNTY Todd COUNTY Todd

NAME LITTLE SWAN creek REF UPHAM 547
(page)

FROM _____ MILES _____

OTHER NAMES _____

SOURCE _____ SEC _____ T _____ R _____ TWP _____ ?

DIRECTION & AREA DRAINED south (S.E. border of county)

MOUTH Swan creek SEC _____ T 148 R 32 TWP _____ ?

Description &
Name Origin

6-3 Longway
-40

UNDO COUNCIL
DISCUSSION 2

UNDO COUNCIL DISCUSSION 2

UNDO COUNCIL DISCUSSION 2

UNDO COUNCIL DISCUSSION 2

UNDO COUNCIL DISCUSSION 2

UNDO COUNCIL DISCUSSION 2

UNDO COUNCIL DISCUSSION 2

UNDO COUNCIL DISCUSSION 2

6. SOURCE MOUTH
STREAM COUNTY COUNTY Todd COUNTY
MS county map Todd 3, 4

NAME Manley Creek REF Upham, 547 (page)

PRON _____ MILES _____

OTHER NAMES _____

SOURCE _____ SEC _____ T _____ R _____ TWP _____

DIRECTION & AREA DRAINED _____

MOUTH Swan River SEC _____ T _____ R _____ TWP _____

Description &

Name Origin

Not on map

6.

NAME MANLEY-CREEK (stream) CO TODD *Head of Minn.*

PRON _____ REF WINCHELLS Vol. 2 PLATE 52 (page)

OTHER NAMES _____

SOURCE COUNTY TODD MOUTH COUNTY TODD MILES _____

SOURCE _____ SEC 36 T 128N R 32W TWP BURNHAMVILLE

DIRECTION & AREA DRAINED Flows north

MOUTH SWAN-RIVER SEC 12 T 128N R 32W TWP BURNHAMVILLE

Name Origin
& Remarks:

3-28-41

A. P. Asmussen

6.

NAME unnamed Mapley Creek CO TODD Geol of Minn.
(stream)

PRON _____ REF WINCHELLS Vol. 2 PLATE 52
(page)

OTHER NAMES _____

SOURCE COUNTY TODD MOUTH COUNTY TODD MILES _____

SOURCE unnamed Lake SEC 29 T 130N R 32W TWP HARTFORD

DIRECTION & AREA DRAINED Flows south

MOUTH SWAN RIVER SEC 3 T 128N R 32W TWP BURNHAMVILLE

Name Origin
& Remarks:

3-28-41

A. P. Asmussen

6.

STREAM SOURCE COUNTY TODD MOUTH COUNTY Todd COUNTY Todd

NAME MANLEY creek REF UPHAM 547
(page)

PRON _____ MILES _____

OTHER NAMES _____

SOURCE _____ SEC _____ T _____ R _____ TWP _____

DIRECTION & AREA DRAINED north (S.E. border of county)

MOUTH Swan river SEC _____ T 128 R 32W TWP Burnhamville
Description & Name Origin

6-3-20 Longway

FROM OFFICE
DIRECTOR V

SOURCE -----

FROM OFFICE
DIRECTOR V

SOURCE -----

FROM
SOURCE

SOURCE -----

SOURCE -----

SOURCE SOURCE SOURCE SOURCE

6. STREAM SOURCE MOUTH COUNTY Todd
COUNTY COUNTY
McCaskey Map Todd 3, 4

NAME Swan River REF Upham, 547 (page)

PRON _____ MILES _____

OTHER NAMES _____

SOURCE _____ SEC _____ T _____ R _____ TWP _____

DIRECTION & AREA DRAINED Flows through southeastern part of county

MOUTH _____ SEC _____ T _____ R _____ TWP _____

Description & Name Origin *Cannot trace on map*

6.

NAME SWAN RIVER (stream) CO TODD
1887 map of Minn. Legislature manual

PRON _____ REF Pioneer Press Co.
(page)

OTHER NAMES _____ PLACE NAMES STUDY MAP No. 57

SOURCE _____ MOUTH _____
COUNTY TODD COUNTY MORRISON MILES _____

SOURCE SWAN LAKE SEC _____ T 128 R 32 TWP _____

DIRECTION & AREA DRAINED flows E. then S.E. leaving Co. from T. 128 R. 32

MOUTH Mississippi SEC 1 T 128 R 32 TWP Burnhamville
Name Origin

& Remarks:

12-3-41-NESS.

6.

NAME SWAN-RIVER (stream) CO TODD
1909-12 Report Water Resources Invest.

PRON. REF STATE-DRAINAGE-COMM.
(page) 590

OTHER NAMES -----

SOURCE MOUTH COUNTY TODD COUNTY MILES -----

SOURCE SEC T 130N R 32W TWP -----

DIRECTION & AREA DRAINED Flows east

Near Little Falls
MOUTH MISSISSIPPI-RIVER SEC 1 T 178 R 32 TWP Burnhamville

Name Origin
& Remarks:

(Mississippi River Drainage)

2-25-41

A. Pasmussen

6. SOURCE COUNTY TODD MOUTH COUNTY ? COUNTY TODD
STREAM _____ PLACE NAMES STUDY MAP No. 67
NAME SWAN RIVER REF Co map 1936 (Jahnske)
(page)

PRON _____ MILES _____

OTHER NAMES _____

SOURCE MILL LAKE SEC 29 T 130N R 32W TWP LITTLE ELK

DIRECTION & AREA DRAINED it flows N.E. - S.E. south west into big swan lake then flows east through Little Swan lake out at Sec 1 - T128N R32W Burnhamville township into Morrison county

MOUTH ? SEC 1 T 128 R 32W TWP Burnhamville

Description &
Name Origin

9/18/40 Schieck

1944 Oct 17
1944 Oct 17

WORLD

WORLD

WORLD

WORLD
DIRECTION 7

WORLD

WORLD

W

WORLD

WORLD
WORLD

WORLD

WORLD

WORLD

WORLD

(262)

WORLD

WORLD

WORLD

WORLD

262

WORLD

WORLD

6.

NAME SWAN RIVER CO TODD
(stream) Std. Map of Todd Co.

PRON _____ REF McGill Warner Co.
(page)

OTHER NAMES _____

SOURCE COUNTY TODD MOUTH COUNTY 2 MILES _____

SOURCE BIG SWAN LAKE SEC 7 T 128 R 32 TWP BURNHAMVILLE

DIRECTION & AREA DRAINED flows N.E. + S.E. and leaves Co. from sec. 1 T. 128 N. R. 32 W.

MOUTH 2 SEC _____ T _____ R _____ TWP _____

Name Origin
& Remarks:

1-9-42 Hall

SECRET
NOV 1950

CONFIDENTIAL

CONFIDENTIAL

CONFIDENTIAL

CONFIDENTIAL

CONFIDENTIAL

CONFIDENTIAL

CONFIDENTIAL

6.

NAME SWAN-RIVER (stream) CO TODD *Reel of Minn*

PRON _____ REF WINGHELLS Vol. 2. PLATE 52
^ (page)

OTHER NAMES _____

SOURCE COUNTY TODD MOUTH COUNTY P. MILES _____

SOURCE SWAN-LAKE SEC 7 T 128N R 32W TWP BURNHAMVILLE

DIRECTION & AREA DRAINED *Flows north and east leaves co. from sec. 1-T128N. R32W.
Twp. Burnhamville and enters Morrison County*

MOUTH P. SEC 1 T 128 R 32W TWP Burnhamville

Name Origin
& Remarks:

3-28-41

A. Rasmussen

6. SOURCE MOUTH
COUNTY COUNTY COUNTY
STREAM TODD TODD TODD

NAME SWAN river REF UPHAM 547
(page)

PRON _____ MILES _____

OTHER NAMES _____

SOURCE _____ SEC _____ T _____ R _____ TWP _____

DIRECTION & AREA DRAINED SE border of county

MOUTH _____ SEC 1 T 128 R 32W TWP Burnhamville

Description &
Name Origin

6-3-40 Longway

1944 (1945)
DIRECTOR V

ADMINISTRATIVE

GENERAL

PERSONNEL

TRAINING

RESEARCH

PLANNING

OTHER

6 NAME SWAN RIVER (stream) CO TODD Atlas

PRON _____ REF ANDREAS 1874 P. 164
(page)

OTHER
NAMES _____

SOURCE COUNTY TODD MOUTH COUNTY MORRISON MILES _____

SOURCE BIG SWAN LAKE SEC 7 T 128N R 32 TWP BURNHAMSVILLE

DIRECTION & AREA DRAINED flows N. + E. and enters Morrison Co. from sec 1
Burnhamville TWP. T 128N. R 32W. and flows E.

MOUTH Mississippi River SEC 7 T 128N R 29W TWP SWAN RIVER
Name Origin
& Remarks:

4/4/41 Hall.

6. SOURCE COUNTY TODD MOUTH COUNTY TODD COUNTY TODD
STREAM _____

PLACE NAMES STUDY MAP No. 67
REF Co map 1934 (Jahnske)
(page)

NAME ? _____

PRON _____ MILES _____

OTHER NAMES _____

SOURCE unnamed LAKE SEC 36 T 128N R 32W TWP BURNHAMVILLE

DIRECTION & AREA DRAINED flowing north
into _____

MOUTH SWAN RIVER SEC 12 T 128N R 32W TWP BURNHAMVILLE
Description & Name Origin

9/18/40 Schieck

NAME OF THE
DESCRIPTION

WORK

SEC

I

H

LAB

WHEN DIVIDED
DIRECTION

SOURCE

SEC

I

H

LAB

OTHER
OTHER

NOTE

NOTE

NOTE

NOTE

(267)

OTHER

OTHER

OTHER

OTHER

267

e*

6. SOURCE COUNTY TODD MOUTH COUNTY TODD COUNTY TODD

PLACE NAMES STUDY MAP No. 67
REF Co map 1936 (Jahnke)
(page)

NAME ? -----

PRON ----- MILES -----

OTHER NAMES -----

SOURCE MOUND LAKE SEC 3 T 127N R 32W TWP GREY EAGLE

DIRECTION & AREA DRAINED it flows north through Buck lake then N.W.
into

MOUTH LONG LAKE SEC 20 T 128N R 32W TWP BURNHAMVILLE

Description &
Name Origin

9/18/40 Schieck

1950 01/18/50

DEPARTMENT 2

MOBILE

SEC

2

H

MB

TYPE DIVIDED

DIRECTION 5

SOURCE

SEC

H

MB

DATES

CLASS

FROM

DATES

TYPE

MB

(Date)

SECRET

CONFIDENTIAL

CONFIDENTIAL

CONFIDENTIAL

269

SOURCE

MOBILE

6.

NAME

²

(stream)

CO

TODD,

PRON

REF

Std. Map of Todd Co.
McGill Warner Co.
(page)

OTHER
NAMES

SOURCE
COUNTY

TODD,

MOUTH
COUNTY

TODD,

MILES

SOURCE BIG BIRCH LAKE, SEC 25 T 127 R 33 TWP BIRCH DALE.

DIRECTION &
AREA DRAINED

flows N.W. through Little Birch lake then N. & S.E.

MOUTH BIG SWAN LAKE, SEC 30 T 128 R 32 TWP BURNHAMVILLE,

Name Origin
& Remarks:

1-9-42 Hall

Copyright
1950

WOLFE

1950

1

2

3

THEY LIVED
DIFFICULTY

WOLFE

1950

1

2

3

WOLFE
STATION

WOLFE
STATION

1950

WOLFE
STATION

WOLFE

1950

(copy)

WOLFE

(copy)

1950

6. SOURCE COUNTY TODD MOUTH COUNTY TODD COUNTY TODD

PLACE NAMES STUDY MAP No. 67

NAME ? REF. Com map 1936 (Jahnke)
(page)

PRON _____ MILES _____

OTHER NAMES _____

SOURCE _____ SEC 3 T 128 R 33 W TWP ROUND PRAIRIE

DIRECTION & AREA DRAINED flowing south east
into

MOUTH BIG SWAN LAKE SEC 30 T 128 R 32 W TWP BURNHAMVILLE

Description &
Name Origin

9/18/40 Schieck

WAVE CLASIF
DIRECTION 2

WOMEN

280

2

8

125

WAVE DEVIATED
DIRECTION 0

BOUNCE

280

2

8

125

WAVE
GREEN

WAVE

WAVE

WAVE

280

(125)

280

WAVE

WAVE

WAVE

266

8

WAVE

WAVE

WAVE

T128-R33

5.

NAME

• *Unnamed Lake*
(Lake)

CO

Todd

McCaughey map Todd 4

PRON

REF

Highway List
(page)

OTHER
NAMES

EXACT
SITE

• *Sec. 7* ✓

T

• *128* ✓

R

• *33* ✓

TWP

• *Round Prairie*

AREA &
DIMENS

GEN
LOC

STATUS

• *Wet - Not Meandered* ✓

Name Origin
& Remarks:

Co. map, 1936: Unnamed.

5.

NAME

• Unnamed Lake ✓

(lake)

CO

Todd

• McCawley map Todd ✓

PRON

REF

• Highway List

(page)

OTHER

NAMES

EXACT

SITE

• Sec. 7, 8 ✓ North

T

• 128 ✓

R

• 33 ✓

TWP

• Round Prairie

AREA &
DIMENS

GEN

LOC

STATUS

• Wet • Not Meandered ✓

Name Origin

& Remarks: Co. map, 1936: Unnamed.

5.

NAME

Unnamed Lake ✓
(lake)

CO

Todd

PRON

REF

McCaulby map Todd ✓
Highway List
(page)

OTHER
NAMESEXACT
SITE

Sec. 7, 8 ✓ South

T

128 ✓

R

33 ✓

TWP

Round Prairie

AREA &
DIMENSGEN
LOC

STATUS

Wet ✓ Not Meandered

Name Origin

& Remarks: Co. map, 1936: Unnamed.

5.

NAME

• *Unnamed Lake*
(lake)

CO

Todd

• *Co. map Todd 4*

PRON

REF

• *Highway List*
(page)

OTHER
NAMES

EXACT
SITE

• *Sec. 8* ✓ *center*

T

128 ✓

R

33 ✓

TWP

• *Round Prairie*

AREA &
DIMENS

GEN
LOC

STATUS

• *Wet* • *Not Meandered* ✓

Name Origin
& Remarks:

Co. map, 1936: Unnamed.

5.

NAME

• *Unnamed Lake*

(lake)

CO

Todd

• *McCauley map Todd 4*

PRON

REF

• *Highway List*

(page)

OTHER
NAMES

• *Sec. 12, 13, 14*

EXACT
SITE

• ~~*Sec. 12, 13*~~

T

128

R

33

TWP

• *Round Prairie*

AREA &
DIMENS

GEN
LOC

STATUS

• *Wet • Not Mandered*

Name Origin
& Remarks:

Co. map, 1936: Unnamed.

5.

NAME Unnamed

(lake)

CO TODD

66

~~Atlas~~

PRON

REF

ANDREAS 1874

P. 164
(page)

OTHER

NAMES

EXACT

SITE

SEC 21-28

T

128N

R

33W

TWP

ROUND PRAIRIE

AREA &

DIMENS

GEN

LOC

About 2 miles South of Round Prairie

STATUS

Name Origin
& Remark:

McCauley: Not shown.

5.

NAME

• Unnamed Lake ✓
(lake)

CO

• Todd

• M²caulby map Todd 4

PRON

REF

• Highway List
(page)

OTHER
NAMES

EXACT
SITE

• Sec. 34 ✓

T

• 128 ✓

R

• 33 ✓

TWP

• Round Prairie

AREA &
DIMENS

GEN
LOC

STATUS

• Wet ✓ • Not Meandered ✓

Name Origin
& Remarks:

Co. map, 1936: Unnamed.

T128-B34

File

5.

NAME

• *Unnamed Lake*

(lake)

CO

Todd

• *McCaughey map Todd 4*

PRON

REF

• *Highway List*

(page)

OTHER
NAMES

EXACT
SITE

• *Sec. 2* ✓ *NW 1/4*

T

• *128* ✓

R

• *34* ✓

TWP

• *Little Sauk*

AREA &
DIMENS

GEN
LOC

STATUS

• *Wet* • *Not mounded*

Name Origin

& Remarks: **Co. map, 1936: Unnamed.**

5.

NAME

• *Unnamed Lake*

(lake)

CO

Todd

• *M^cCauley map Todd 4*

PRON

REF

• *Highway List*
(page)

OTHER
NAMES

EXACT
SITE

• *Sec. 2' Aw'14*

T

• *128*

R

• *34*

TWP

• *Little Sauk*

AREA &
DIMENS

GEN
LOC

STATUS

• *Wet not meandered*

Name Origin

& Remarks: Co. map, 1936: Unnamed.

5.

NAME

• Unnamed Lake

(lake)

CO

Todd

• McCauley map Todd 4

PRON

REF

• Highway List

(page)

OTHER
NAMES

EXACT
SITE

• Sec. 20, 29 ✓

T

• 128 ✓

R

• 34 ✓

TWP

• Little Sawk

AREA &
DIMENS

GEN
LOC

STATUS

• Wet • Not meandered

Name Origin
& Remarks:

Co. map, 1936: Unnamed.

5.

NAME

• Unnamed Lake ✓

(lake)

CO

Todd

• McCauley Map Todd 4

PRON

REF

• Highway List

(page)

OTHER
NAMES

EXACT
SITE

• Sec. 29, 30 ✓

T

• 128 ✓

R

• 34 ✓

TWP

• Little Bank

AREA &
DIMENS

GEN
LOC

STATUS

• Wet • Not Meandered ✓

Name Origin
& Remarks:

Co. map, 1936: Unnamed.

6.

STREAM

SOURCE
COUNTY

TADD

MOUTH

COUNTY

TODD

COUNTY

TODD

PLACE NAMES STUDY MAP No. 67

NAME

?

REF

Co map 1936

(page)

PRON

MILES

OTHER
NAMES

SOURCE

SEC

17

T

128 N

R

34 W

TWP

LITTLE SAUK

DIRECTION &
AREA DRAINED

flowing south
into

MOUTH

LITTLE SAUK

SEC

32

T

128 N

R

34 W

TWP

LITTLE SAUK

Description &
Name Origin

LAKE

9/18/40 Schieck

NAME OF THE
DESCRIPTION

ROOM

SEC

A

H

LAB

TYPE OF INSTRUMENT
DESCRIPTION

ROOM

SEC

A

H

LAB

TYPE OF INSTRUMENT
DESCRIPTION

ROOM

LAB

TYPE

SEC

DESCRIPTION

(date)
272

NAME

NAME

NAME

NAME

T128-R35

5.

NAME *Unnamed Lake* ✓
(lake) CO *Todd*
McCaughey Map Todd 4

PRON _____ COF _____
REF *Highway List*
(page)

OTHER NAMES _____

EXACT SITE *Sec. 13, 14* ✓ T *128* ✓ R *35* ✓

TWP *Gordon* AREA & DIMENS *88.30 acres*

GEN LOC _____ STATUS *Dry* ✓ *Meandered* ✓

Name Origin
& Remarks:

Lake Gaz: Unnamed. 88.30 acres.
Winchell, 2:pl.52: Unnamed.
Andreas: Unnamed.

5.

NAME *Unnamed Lake*
(lake)

CO *Todd*
McCawley map Todd 7

PRON _____
REF *Highway List*
(page)

OTHER NAMES _____

EXACT SITE *Sec. 22, 27*
T *128* R *35*

TWP *Gordon* AREA & DIMENS *77.40 Acre*

GEN LOC _____ STATUS *Dry Meandered*

Name Origin
& Remarks: Lake Gaz: Unnamed. 77.40 acres.

5.

NAME *Unnamed Lake* ✓
(lake) CO *Todd*
McCaulley Map Todd 4

PRON _____ REF *Highway List*
(page)

OTHER NAMES _____

EXACT SITE *Sec. 29, 30, 31, 32* ✓
T *128* ✓ R *35* ✓

TWP *Gordon* AREA & DIMENS _____

GEN LOC _____ STATUS *Wet* ✓ *Not Meandered* ✓

Name Origin & Remarks: Co. map, 1936: Unnamed.

5.

NAME

• Unnamed Lake
(lake)

CO

Todd

• 11² Cawley Map Todd 4

PRON

REF

• Highway List
(page)

OTHER NAMES

EXACT SITE

• Sec. 31, 32

T

• 128 ✓

R

• 35 ✓

TWP

• Gordon

AREA &
DIMENS

GEN LOC

STATUS

• Wet • Not Meandered ✓

Name Origin
& Remarks:

Co. map, 1936: Unnamed.

6. SOURCE COUNTY TODD MOUTH COUNTY TODD COUNTY TODD

STREAM

PLACE NAMES STUDY MAP No. 67

NAME ? Sauk River REF 1936 Co. Map (Schick)
(page)

PRON _____ MILES _____

OTHER NAMES _____

SOURCE GUERNSEY LAKE SEC 2 T 127N R 35W TWP WEST UNION

DIRECTION & AREA DRAINED flowing northwest
into

MOUTH OSAKIS LAKE SEC 16 T 128N R 35W TWP GORDON
Description & Name Origin

9/18/40 Schick

1950-01-01
DESCRIPTION

NO. 1

SEC

1

1

100

VIEW DIVIDED
DIRECTION

SOURCE

SEC

1

1

100

VIEW
OTHER

NO. 2

VIEW

NO. 3

(100)

NO. 4

NO. 5

NO. 6

NO. 7

271

NO. 8

NO. 9

NO. 10

6.

NAME SAUK RIVER (stream) CO TODD

1894 map of nor. Minn.

Jewett & Son.

REF

(page)

PRON _____

OTHER NAMES _____

SOURCE COUNTY TODD MOUTH COUNTY TODD MILES _____

SOURCE OSAKIS LAKE SEC 16 T 48 R 35 TWP _____

DIRECTION & AREA DRAINED flowing S. then E. then N.E. then E. then S.

MOUTH SAUK LAKE SEC 11 T 127 R 34 TWP _____

Name Origin
& Remarks:

12-11-41-NESS.

T129-R32

5.

NAME

• Unnamed Lake ✓
(Lake)

CO

Todd

McCaughey map Todd 3

PRON

REF

Highway List
(page)

OTHER
NAMES

EXACT
SITE

• Sec. 5, 6 ✓

T

129 ✓

R

32 ✓

TWP

• Bruce

AREA &
DIMENS

GEN
LOC

STATUS

• Wet ✓ • Not meandered ✓

Name Origin

& Remarks: Co. map, 1936: Unnamed.

5.

NAME

• Unnamed Lake ✓
(Lake)

CO

Todd

McCauley map Todd 3

PRON

REF

Highway List
(page)

OTHER
NAMES

EXACT
SITE

• Sec. 5, 8 ✓ center

T

129 ✓

R

32 ✓

TWP

• Bruce

AREA &
DIMENS

GEN
LOC

STATUS

• Dry ✓ • Not Meandered ✓

Name Origin
& Remarks:

5.

NAME

• Unnamed Lake ✓
(Lake)

CO

Todd

McCaughey map Todd 3

PRON

REF

Highway List
(page)

OTHER
NAMES

EXACT
SITE

• Sec. 5, 8¹ West

T

• 129 ✓

R

• 32 ✓

TWP

Bruce

AREA &
DIMENS

GEN
LOC

STATUS

• Dry ✓ • Not Meandered ✓

Name Origin
& Remarks:

5.

NAME

• Unnamed Lake ✓

CO

Todd

(Lake)

• M^e Cauley map Todd. 3

PRON

REF

• Highway List
7 (page)

OTHER
NAMES

EXACT
SITE

• Sec. 6, 7 ✓

T

• 129 ✓

R

• 32 ✓

TWP

• Bruce

AREA &
DIMENS

GEN
LOC

STATUS

• Wet • Not Meandered ✓

Name Origin

& Remarks: Co. map, 1936: Unnamed.

5.

NAME

• Unnamed Lake ✓

CO

Todd

(Lake)

M² county map Todd 3

PRON

REF

• Highway List
(page)

OTHER
NAMES

EXACT
SITE

• Sec. 7, 8 ✓ North

T

• 129 ✓

R

• 32 ✓

TWP

• Bruce

AREA &
DIMENS

GEN
LOC

STATUS

• Wet ✓ • Not Meandered ✓

Name Origin

& Remarks: Co. map, 1936: Unnamed.

5.

NAME

Unnamed Lake

CO

Todd

(Lake)

Co. map Todd 3

PRON

REF

Highway List
(page)

OTHER
NAMES

EXACT
SITE

Sec. 7, 8 South

T

129

R

32

TWP

Bruce

AREA &
DIMENS

GEN
LOC

STATUS

Wet Not Meandered

Name Origin

& Remarks:

Co. map, 1936: Unnamed.

5.

NAME *Unnamed Lake* ✓ CO *Todd*
(Lake) *McCawley map Todd 3*

PRON _____ REF *Highway List*
(page)

OTHER NAMES _____

EXACT SITE *Sec. 12, 13* ✓ T *129* ✓ R *32* ✓

TWP *Bruce* AREA & DIMENS _____

GEN LOC _____ STATUS *Wet* ✓ *Not Meandered* ✓

Name Origin
& Remarks: Co. map, 1936: Unnamed.

5.

NAME *Unnamed Lake* ✓
(Lake) CO *Todd*
McCaulley Map Todd 3

PRON _____ REF *Highway List*
(page)

OTHER NAMES _____

EXACT SITE *Sec. 32* ✓ T *129* ✓ R *32* ✓

TWP *Bruce* AREA & DIMENS _____

GEN LOC _____ STATUS *Wet Not meandered*

Name Origin & Remarks: Co. map, 1936: Unnamed.

NAME LITTLE SWAN RIVER CO TODD atlas
(stream)

PRON _____ REF ANDREAS 1874 164
(page)

OTHER
 NAMES _____

SOURCE COUNTY TODD MOUTH COUNTY TODD MILES _____

SOURCE LAKE SEC 29 T 130N R 32W TWP HARTFORD

DIRECTION & AREA DRAINED FLOWS NORTH EAST AND SOUTH TO

MOUTH SWAN RIVER SEC 35 T 129N R 32W TWP BURNHAMSVILLE

Name Origin
 & Remarks

4-1-41-A.A.F.

6. SOURCE COUNTY TODD MOUTH COUNTY ? COUNTY TODD
STREAM

PLACE NAMES STUDY MAP No. 67

NAME ? REF Co map 1936 (Jahns)

(page)

PRON _____ MILES _____

OTHER NAMES _____

SOURCE a small LAKE ^{no name} SEC 13 T 129N R 32W TWP BRUCE

DIRECTION & AREA DRAINED it flows south out at Sec 25 - T 129N R 32W Bruce Township
into Morrison County

MOUTH v. SEC 25 T 129 R 32W TWP Bruce

Description &
Name Origin

9/18/40 Schieck

DATE OF BIRTH
DESCRIPTION OF

MOBILE

SEC

L

B

IMB

THEY DESIRED
DIRECTION OF

SOURCE

SEC

L

B

IMB

TYPE OF
ARMED

LEAD

TYPE

(219)

TYPE

SEC

TYPE OF

264

ARMED

COPIES

COPIES

COPIES

8

SOURCE

MOBILE

T129-R33

5.

NAME

Unnamed Lake ✓

(lake)

CO

Todd

McCaulley map Todd 3

PRON

REF

Highway List

(page)

OTHER NAMES

EXACT SITE

Sec. 1, 2 ✓

T

129 ✓

R

33 ✓

TWP

Long Prairie

AREA & DIMENS

GEN LOC

STATUS

Wet Not Meandered ✓

Name Origin & Remarks:

Co. map, 1936: Unnamed.

5.

NAME

• *Unnamed Lake* ✓

(lake)

CO

Todd

• *McCarty map Todd* 3

PRON

REF

• *Highway List*
(page)

OTHER
NAMES

EXACT
SITE

• *Sec. 12* ✓

T

• *129* ✓

R

• *33* ✓

TWP

• *Long Prairie*

AREA &
DIMENS

GEN
LOC

STATUS

• *Wet* ✓ • *Not meandered* ✓

Name Origin
& Remarks:

Co. map, 1936: Unnamed.

5.

NAME *Unnamed Lake* ✓
(lake) CO *Todd*
McCawley map Todd 3

PRON _____ REF *Highway List*
(page)

OTHER NAMES _____

EXACT SITE *Sec. 13* ✓ T *129* ✓ R *33* ✓

TWP *Long Prairie* AREA & DIMENS _____

GEN LOC _____ STATUS *Wet Not Meandered* ✓

Name Origin & Remarks: Co. map, 1936: Unnamed.

5.

NAME *Unnamed Lake* ✓
(lake) CO *Todd*
McCawley map Todd 3

PRON _____ REF *Highway List*
(page)

OTHER NAMES _____

EXACT SITE *Sec. 25, 36* ✓ T *129* ✓ R *33* ✓

TWP *Long Prairie* AREA & DIMENS _____

GEN LOC _____ STATUS *Wet* ✓ *not meandered* ✓

Name Origin & Remarks: Co.map, 1936: Unnamed.

5.

NAME

Unnamed Lake ✓
(lake)

CO

Todd

McCawley map Todd 3

PRON

REF

Highway List
(page)

OTHER NAMES

EXACT SITE

Sec. 31, 32 ✓

T

129 ✓

R

33 ✓

TWP

Long Prairie

AREA &
DIMENS

GEN LOC

STATUS

Wet • Not Mandated ✓

Name Origin
& Remarks:

Co. map, 1936: Unnamed.

5.

NAME

• *Unnamed Lake*
(lake)

CO

Todd

McCaughey map Todd 3

PRON

REF

• *Highway List*
(page)

OTHER
NAMES

EXACT
SITE

• *Sec. 36*

T

129

R

33

TWP

• *Long Prairie*

AREA &
DIMENS

GEN
LOC

STATUS

• *Wet* • *Not Meandered*

Name Origin

& Remarks: Co. map, 1936: Unnamed.

T129-R34

5.

NAME

Unnamed Lake ✓
(lake)

CO

Todd

McCoubey Map Todd 3

PRON

REF

Highway List
(page)

OTHER
NAMES

EXACT
SITE

Sec. 15 ✓

T

129 ✓

R

34 ✓

TWP

Reynolds

AREA &
DIMENS

GEN
LOC

STATUS

Wet ✓
Not Meandered ✓

Name Origin

& Remarks: Co. map, 1936: Unnamed.

5.

NAME

• Unnamed Lake

(lake)

CO

Todd

McCaughey map Todd 3

PROM

REF

Highway List

(page)

OTHER
NAMES

EXACT
SITE

• Sec. 26, 27 ✓

T

• 129 ✓

R

• 34 ✓

TWP

• Reynolds

AREA &
DIMENS

GEN
LOC

STATUS

• Wet • Not Meandered

Name Origin

& Remarks: Co. map, 1936: Unnamed.

5.

NAME

• Unnamed Lake ✓

(lake)

CO

Todd

• McCauley map Todd 3

PRON

REF

• Highway List

(page)

OTHER
NAMES

EXACT
SITE

• Sec. 27 ✓

T

• 129 ✓

R

• 34 ✓

TWP

• Reynolds

AREA &
DIMENS

GEN
LOC

STATUS

• Wet ✓ • Not meandered ✓

Name Origin
& Remarks:

Co. map, 1936: Unnamed.

5.

NAME

Unnamed Lake
(lake)

CO

Todd

McCaughey Map Todd 3

PRON

REF

Highway List
(page)

OTHER NAMES

EXACT SITE

Sec. 28, 29

T

129

R

34

TWP

Reynolds

AREA & DIMENS

GEN LOC

STATUS

Wet - Not m. caulked

Name Origin & Remarks:

Co. map, 1936: Unnamed.

5.

NAME

Unnamed Lake ✓

(lake)

CO

Todd

McCaulley map Todd 3

PRON

REF

Highway List

(page)

OTHER

NAMES

EXACT

SITE

Sec. 29, 30 ✓

T

129 ✓

R

34 ✓

TWP

Reynolds

AREA &
DIMENS

GEN

LOC

STATUS

Wet • Not mandered ✓

Name Origin

& Remarks: Co. map, 1936: Unnamed.

5.

NAME

• Unnamed Lake ✓

(lake)

CO

Todd

• Meander map Todd 3

PRON

REF

• Highway List
(page)

OTHER
NAMES

EXACT
SITE

• Sec. 35 ✓

T

• 129 ✓

R

• 34 ✓

TWP

• Reynolds

AREA &
DIMENS

GEN
LOC

STATUS

• Wet • Not Meandered ✓

Name Origin
& Remarks:

Co. map, 1936: Unnamed.

6. SOURCE x TODD ✓ MOUTH x TODD ✓ COUNTY TODD ✓
STREAM COUNTY TODD ✓ COUNTY TODD ✓ COUNTY TODD ✓

NAME x FREEMANS CREEK ✓ REF x Todd Co. Platbook, 1906
21-27 • Upham 547
• McCauley map Todd 3 (page)

PRON _____ MILES _____

OTHER NAMES • UNNAMED

SOURCE x LAKE
x No Name given ✓ SEC 7 ✓ T 130N ✓ R 34W ✓ TWP x IONA ✓

DIRECTION & AREA DRAINED x Flows South through Sec 7-8-18-19-20-29-32 and
into Reynolds township sec 5

MOUTH x LONG PRAIRIE RIVER ✓ SEC 5 ✓ T 129N ✓ R 34W ✓ TWP x REYNOLDS ✓

Description &
Name Origin

Reuben Johnson

6. SOURCE COUNTY Todd MOUTH COUNTY Todd COUNTY Todd
STREAM

NAME FREEMAN'S creek REF Alphans 547
(page)

PRON _____ MILES _____

OTHER NAMES _____

SOURCE _____ SEC _____ T _____ R _____ TWP ?

DIRECTION & AREA DRAINED South & east

MOUTH Long Prairie river SEC _____ T 129 R 34W TWP Reynolds

Description &
Name Origin

6-3/40 Longway.

NAME FREEMAN'S CREEK (stream) CO TODD *Seal of Minn.*

PRON _____ REF WINCHELLS S. Vol. 2. PLATE 52
 1 (page)

OTHER
 NAMES _____

SOURCE COUNTY TODD MOUTH COUNTY TODD MILES _____

SOURCE _____ SEC 7 T 130N R 34W TWP IONA

DIRECTION & AREA DRAINED Flows south

MOUTH LONG PRAIRIE RIVER SEC 5 T 129N R 34W TWP REYNOLDS

Name Origin
 & Remarks:

NAME _____ ^P (stream) _____ CO TODD _____ Atlas

PRON _____ REF ANDREAS 1874 _____ 164
(page)

OTHER NAMES _____

SOURCE COUNTY TODD MOUTH COUNTY TODD MILES _____

SOURCE _____ SEC 6 T 130N R 34W TWP REYNOLDS _____

DIRECTION & AREA DRAINED FLOWS SOUTH TO _____

MOUTH LONG PRAIRIE R. 2 SEC 5 T 129N R 34W TWP REYNOLDS _____
Name Origin & Remarks

6.

NAME 2 (stream) CO TODD

Std. Map of Todd Co.

PRON _____ REF McBill Warner Co.
(page)

OTHER NAMES _____

SOURCE COUNTY TODD MOUTH COUNTY TODD MILES _____

SOURCE LASNIER LAKE SEC 6 T 128 R 33 TWP ROUND PRAIRIE

DIRECTION & AREA DRAINED flows N. through Lake Charlotte

MOUTH LONG PRAIRIE RIVER SEC 20 T 129 R 34 TWP LONG PRAIRIE

Name Origin
& Remarks:

1-9-42 Hall

MONTHS ----- SEC ----- 1 ----- 2 ----- 3 ----- 4 ----- 5 ----- 6 ----- 7 ----- 8 ----- 9 ----- 10 ----- 11 ----- 12 -----

YEAR DIVISION -----
DISPOSITION -----

MONTHS ----- SEC ----- 1 ----- 2 ----- 3 ----- 4 ----- 5 ----- 6 ----- 7 ----- 8 ----- 9 ----- 10 ----- 11 ----- 12 -----

COMMERCIAL SERVICE ----- COMMERCIAL MONTH ----- 1 ----- 2 ----- 3 ----- 4 ----- 5 ----- 6 ----- 7 ----- 8 ----- 9 ----- 10 ----- 11 ----- 12 -----

AVIATION SERVICE ----- (In file) -----

MONTHS ----- SEC ----- 1 ----- 2 ----- 3 ----- 4 ----- 5 ----- 6 ----- 7 ----- 8 ----- 9 ----- 10 ----- 11 ----- 12 -----

AVIATION SERVICE ----- (In file) ----- CO -----

T129-R35

5.

NAME

• Unnamed Lake

(lake)

CO

Todd

• McCauley map Todd 3

PRON

REF

• Highway List
(page)

OTHER
NAMES

EXACT
SITE

• Sec. 3 ✓

T

• 129 ✓

R

• 35 ✓

TWP

• Leslie

AREA &
DIMENS

GEN
LOC

STATUS

• Wet ✓
• Not Meandered ✓

Name Origin

& Remarks: Co. map, 1936: Unnamed.

5.

NAME *Unnamed Lake*
(lake) CO *Todd*
McCaughey map Todd 3

PRON _____ REF *Highway List*
(page)

OTHER NAMES _____

EXACT SITE *Sec. 13, 14* T *129* R *35*

TWP *Leslie* AREA & DIMENS _____

GEN LOC _____ STATUS *Wet not meandered*

Name Origin & Remarks: Co. map, 1936: Unnamed.

5.

NAME

• Unnamed Lake ✓

(lake)

CO

Todd

• 11th Co. map Todd 3

PRON

REF

• Highway List
(page)

OTHER
NAMES

EXACT
SITE

• Sec. 23 ✓

T

• 129 ✓

R

• 35 ✓

TWP

• Leslie

AREA &
DIMENS

GEN
LOC

STATUS

• Wet • Not Meandered ✓

Name Origin

& Remarks: Co. map, 1936: Unnamed.

6. SOURCE MOUTH COUNTY
STREAM COUNTY COUNTY Todd
Mc Cauley map Todd

NAME Dismal Creek REF Upham, 547 (page)

PRON _____ MILES _____

OTHER NAMES _____

SOURCE _____ SEC _____ T _____ R _____ TWP _____

DIRECTION & AREA DRAINED _____

MOUTH Long Prairie River SEC _____ T _____ R _____ TWP _____

Description &
Name Origin

Not on map

6.

NAME DISMAL-CREEK (stream) CO TODD *State of Minn.*

PRON _____ REF WINCHELLS Vol. 2 PLATE 54 (page)

OTHER NAMES _____

SOURCE COUNTY TODD MOUTH COUNTY TODD MILES _____

SOURCE _____ SEC 21 T 130N R 35W TWP LESLIE

DIRECTION & AREA DRAINED Flows south

MOUTH LONG-PRAIRIE-PIYER SEC 19 T 129N R 35W TWP LESLIE

Name Origin
& Remarks:

3-28-41

A. Pasminor

6. SOURCE MOUTH
STREAM COUNTY TODD COUNTY TODD COUNTY TODD

NAME DISMAL creek REF Upham 547
(page)

PRON _____ MILES _____

OTHER NAMES _____

SOURCE _____ SEC _____ T _____ R _____ TWP _____ ?

DIRECTION & AREA DRAINED south east

MOUTH Long Prairie river SEC _____ T 179 R 35 TWP Westie ?

Description &
Name Origin

5-3/48 Longway

FROM: DIRECTOR
TO: SAC, [illegible] [illegible] [illegible] [illegible]

RE: [illegible] [illegible] [illegible] [illegible]

[illegible] [illegible] [illegible] [illegible]

[illegible] [illegible] [illegible] [illegible]

[illegible] [illegible] [illegible] [illegible] (By [illegible])

DATE: [illegible] [illegible] [illegible] [illegible]

6.

NAME 2 (stream) CO TODD

Std. Map of Todd Co.

PRON _____ REF McGill Warner Co.
(page)

OTHER NAMES _____

SOURCE COUNTY TODD MOUTH COUNTY TODD MILES _____

SOURCE _____ SEC 21 T 130 R 35 TWP BURLENE

DIRECTION & AREA DRAINED flows S.

MOUTH LONG PRAIRIE RIVER SEC 17 T 129 R 35 TWP LESLIE

Name Origin
& Remarks:

1-9-42 Hall.

RECEIVED
BY: _____
DATE: _____

TO: _____
FROM: _____

SUBJECT: _____

RE: _____

DATE: _____

BY: _____

T130-R32

5.

NAME

• Unnamed Lake ✓
(Lake)

CO

Todd

• McCauley map Todd 3

PRON

REF

• Highway List
(page)

OTHER
NAMES

EXACT
SITE

• Sec. 4, 5 ✓

T

• 130 ✓

R

• 32 ✓

TWP

• Little Elk

AREA &
DIMENS

GEN
LOC

STATUS

• Wet ✓ Not Meandered

Name Origin

& Remarks: Co. map, 1936: Unnamed.

5.

NAME

• *Unnamed Lake*
(Lake)

CO

Todd

McCauley map Todd 3

PRON

REF

Highway List
(page)

OTHER
NAMES

EXACT
SITE

• *Sec. 8, 9*

T

130

R

32

TWP

Little Elk

AREA &
DIMENS

GEN
LOC

STATUS

Wet Not Meandered

Name Origin

& Remarks: Co. map, 1936: Unnamed.

5.

NAME

• Unnamed Lake
(Lake)

CO

Todd

11th Century map Todd 3

PRON

REF

Highway List
(page)

OTHER
NAMES

EXACT
SITE

• Sec. 14 ✓ South 1/2 center T • 130 ✓ R • 32 ✓

TWP

• Little Elk

AREA &
DIMENS

GEN
LOC

STATUS

• Wet • Not meandered

Name Origin

& Remarks: Co. map, 1936: Unnamed.

5.

NAME

Unnamed Lake
(Lake)

CO

Todd

McCawley map Todd 3

PRON

REF

Highway List
(page)

OTHER
NAMES

EXACT
SITE

Sec. 14 SE 1/4

T

130

R

32

TWP

Little Elk

AREA &
DIMENS

GEN
LOC

STATUS

Wet Not meandered

Name Origin

& Remarks: Co. map, 1936: Unnamed.

5.

NAME

• Unnamed Lake
(Lake)

CO

Todd

McCandymap Todd 3

PRON

REF

• Highway List
(page)

OTHER
NAMES

EXACT
SITE

• Sec. 20 ✓

T

• 130 ✓

R

• 32 ✓

TWP

• Little Elk

AREA &
DIMENS

GEN
LOC

STATUS

• Wet ✓
• Not Meandered ✓

Name Origin

& Remarks: Co. map, 1936: Unnamed.

5.

NAME

• Unnamed Lake

CO

Todd

(Lake)

• McCauley map Todd 3

PRON

REF

• Highway List
(page)

OTHER NAMES

EXACT SITE

• Sec. 20, 21, 28, 29 ✓

T

• 130 ✓

R

• 32 ✓

TWP

• Little Elk

AREA & DIMENS

GEN LOC

STATUS

• Wet ✓ Not Meandered ✓

Name Origin

& Remarks: Co. map, 1936: Unnamed.

5.

NAME

• Unnamed Lake
(Lake)

CO

Todd

McCawley map Todd 3

PRON

REF

Highway List
(page)

OTHER
NAMES

EXACT
SITE

• Sec. 27, 34

T

130

R

32

TWP

Little Elk

AREA &
DIMENS

GEN
LOC

STATUS

Wet • Not Meandered

Name Origin

& Remarks: Co. map, 1936: Unnamed.

5.

NAME

Unnamed Lake ✓

(Lake)

CO

Todd ✓

McCawley map Todd 3

PRON

REF

Highway List
(page)

OTHER
NAMES

EXACT
SITE

Sec. 28, 29 ✓

T

130 ✓

R

32 ✓

TWP

Little Elk ✓

AREA &
DIMENS

GEN
LOC

STATUS

Wet ✓ not meandered ✓

Name Origin

& Remarks: Co. map, 1936: Unnamed.

6. SOURCE MOUTH COUNTY Todd
STREAM COUNTY _____ COUNTY _____
McCauley map Todd 3

NAME Little Elk River REF Upham, 547 (page)

PRON _____ MILES _____

OTHER NAMES _____

SOURCE _____ SEC _____ T _____ R _____ TWP _____

DIRECTION & AREA DRAINED _____

MOUTH _____ SEC _____ T _____ R _____ TWP _____

Description &
Name Origin

Not on map

6. SOURCE MOUTH
COUNTY COUNTY COUNTY

STREAM

SOURCE
COUNTY

Todd

MOUTH
COUNTY

COUNTY

Todd

McCaughey Map Todd 3

NAME South Fork Little Elk River REF Upham, 545, 547
(page)

PRON _____ MILES _____

OTHER
NAMES _____

SOURCE _____ SEC _____ T _____ R _____ TWP _____

DIRECTION & AREA DRAINED Flows east into Morrison County.
Crosses northeast part of Little Elk Township, Todd County.

MOUTH _____ SEC _____ T _____ R _____ TWP _____

Description &
Name Origin

Cannot locate on map

6. SOURCE COUNTY Todd MOUTH COUNTY _____ COUNTY _____
STREAM _____ *MS Cauley Map Todd 3*

NAME North Fork Little Elk River REF Upham, 547 (page)

PRON _____ MILES _____

OTHER NAMES _____

SOURCE _____ SEC _____ T _____ R _____ TWP _____

DIRECTION & AREA DRAINED In southeastern part of county

MOUTH _____ SEC _____ T _____ R _____ TWP _____

Description & Name Origin *Not on map*

6. SOURCE COUNTY TODD MOUTH COUNTY TODD COUNTY TODD

NAME ? Little Elk River PLACE NAMES STUDY MAP No. 67
REF Co map 1936 (Vahunk)
(page)

PRON _____ MILES _____

OTHER NAMES _____

SOURCE PINE ISLAND ^{Lake} SEC 34 T 131N R 32 TWP TURTLE CREEK

DIRECTION & AREA DRAINED it flows southeast out at Sec 12 - T 130N R 32W - Little Elk Township into Morrison County

MOUTH 2/ SEC 12 T 130 R 32W TWP Little Elk

Description &
Name Origin

9/18/40 Schiesch

NAME OF THE

DESCRIPTION

WORTH

SEC

I

H

LIB

THEY DIVINED

DIRECTION

SOURCE

SEC

I

H

LIB

VALUES

OTHER

HIGH

VALUES

VALUES

PER

(27's)

BLEVIN

COLLEA

COLLEA

COLLEA

263

e*

SOURCE

WORTH

NAME LITTLE ELK RIVER (stream) [SO FORK] CO TODD ----- Atlas

PRON ----- REF ANDREAS 1874 N 164
(page)

OTHER NAMES -----

SOURCE COUNTY TODD ----- MOUTH COUNTY MORRISON ----- MILES -----

SOURCE LAKE ----- SEC 34 T 131N R 32W TWP HARTFORD -----

DIRECTION & AREA DRAINED FLOWS S.E. & E. -----

SOUTH FORK OF
MOUTH LITTLE ELK RIVER SEC 8 T 130N. R 30W. TWP GREEN PRAIRIE
Name Origin & Remarks

SEC 14 T 130 - R 32W
Twp. Little Elk

6. SOURCE COUNTY ? MOUTH COUNTY MORRISON COUNTY TODD. STREAM COUNTY _____

NAME SOUTH fork of Little Elk river REF UPHAM 545 (page)

PRON _____ MILES _____

OTHER NAMES _____

SOURCE _____ SEC _____ T _____ R _____ TWP _____ ?
east into Morrison county

DIRECTION & AREA DRAINED _____ crossing NE part of Little Elk twp, flowing

MOUTH Little Elk river SEC 11 T 130 R 32W TWP 41N R. ELK

Description &
Name Origin

6-3rd Lengeway.

1950 (1950)
DIRECTION 1

ROUSE 100 1 2 3 4

WEST DIVISION
DIRECTION 2

ROUSE 100 1 2 3 4

WEST
DIVISION

ROUSE 100 1 2 3 4

ROUSE 100 1 2 3 4

ROUSE 100 1 2 3 4

6.

NAME South Fork of the Little Elk River CO Todd
(stream)

PRON _____ REF Upham 547
(page)

OTHER NAMES _____

SOURCE _____ MOUTH _____
COUNTY _____ COUNTY _____ MILES _____

SOURCE _____ SEC _____ T _____ R _____ TWP _____

DIRECTION & AREA DRAINED _____

MOUTH Little Elk River SEC 11 T 130 R 23 NW TWP Little Elk

Name Origin
& Remarks:

6. SOURCE MOUTH
STREAM COUNTY TODD COUNTY COUNTY Todd

NAME NORTH fork of LITTLE ELK river REF UPHAM 547
(page)

PRON _____ MILES _____

OTHER NAMES _____

SOURCE _____ SEC _____ T _____ R _____ TWP ?

DIRECTION & AREA DRAINED _____

MOUTH Little Elk river SEC 15 T 130 R 32W TWP Little Elk

Description &
Name Origin

6-2-48 Langeway

NAME OF THE
DISSEMINATOR
NO. 1 2 3 4 5 6 7 8 9 10 11 12 13 14 15 16 17 18 19 20 21 22 23 24 25 26 27 28 29 30 31 32 33 34 35 36 37 38 39 40 41 42 43 44 45 46 47 48 49 50 51 52 53 54 55 56 57 58 59 60 61 62 63 64 65 66 67 68 69 70 71 72 73 74 75 76 77 78 79 80 81 82 83 84 85 86 87 88 89 90 91 92 93 94 95 96 97 98 99 100

YEAR OF THE
DISSEMINATION

NO. OF
COPIES

TYPE OF
MEDIA

DATE

TIME

(Date)

NO. OF
COPIES
NO. OF
COPIES
NO. OF
COPIES

NAME LITTLE ELK RIVER CO TODD
(stream)

CH III SEC. 8

PRON _____ REF 8TH TERR. EX. SESSION 1857. P. 36
(page)

OTHER NAMES _____

SOURCE COUNTY _____ MOUTH COUNTY _____ MILES _____

SOURCE _____ SEC _____ T _____ R _____ TWP _____

DIRECTION & AREA DRAINED _____

MOUTH _____ SEC 14 T 130 R 32W TWP Little Elk

Name Origin
& Remarks:

Elk City is located at the junction of this river and between the Mississippi River.

Ingalley 2/7/41

NAME LITTLE-ELK RIVER CO TODD
 (stream) 1909-12 Report Water Resources Invest.

PRON _____ REF STATE DRAINAGE COMM.
 (page) 578

OTHER
 NAMES _____

SOURCE COUNTY TODD MOUTH COUNTY _____ MILES _____

SOURCE _____ SEC _____ T 131N R 32W TWP _____

DIRECTION &
 AREA DRAINED Flows southeast

Near Belle Prairie

MOUTH MISSISSIPPI RIVER SEC 17 T 130 R 32W TWP LITTLE ELK

Name Origin
 & Remarks:

(Mississippi River Drainage)

6. SOURCE COUNTY TODD MOUTH COUNTY ? COUNTY TODD
STREAM

NAME LITTLE ELK RIVER REF Upham 547
(page)

PRON _____ MILES _____

OTHER NAMES _____

South and North forks of
SOURCE Little Elk river SEC _____ T _____ R _____ TWP ?

DIRECTION & AREA DRAINED _____

MOUTH _____ SEC 17 T 130 R 32W TWP Little Elk
Description & Name Origin

6-3-40 Longway

T130-R33

5.

NAME

Unnamed Lake

(lake)

CO

Todd

McCaughey map Todd 3

PRON

REF

Highway list
(page)

OTHER
NAMES

EXACT
SITE

Sec. 9, 10

T

130

R

33

TWP

Hartford

AREA &
DIMENS

GEN
LOC

STATUS

Wet, Not meandered

Name Origin
& Remarks:

Co. map, 1936: Unnamed.

5.

NAME

• Unnamed Lake ✓
(lake)

CO

Todd

• McCauley map Todd 3

PRON

REF

• Highway List
(page)

OTHER
NAMES

EXACT
SITE

• Sec. 20, 21, 28, 29 ✓

T

130 ✓

R

33 ✓

TWP

• Hartford

AREA &
DIMENS

GEN
LOC

STATUS

• Wet • not meandered ✓

Name Origin
& Remarks:

Co. map, 1936: Unnamed.

5.

NAME

• Unnamed Lake ✓
(lake)

CO

Todd

• 112 Cawley map Todd 3

PRON

REF

• Highway List
(page)

OTHER
NAMES

EXACT
SITE

• Sec. 28 ✓

T

• 130 ✓

R

• 33 ✓

TWP

Hartford

AREA &
DIMENS

GEN
LOC

STATUS

• Wet • Not Meandered ✓

Name Origin

& Remarks: Co. map, 1936: Unnamed.

6. SOURCE * MOUTH *
STREAM COUNTY TODD COUNTY TODD COUNTY TODD

NAME * PRAYER CREEK REF * Todd Co. Platbook, 1906
27-30
* McCarty map Todd Co. (page)

PRON _____ MILES _____

OTHER NAMES _____

SOURCE * NE 1/4 OF NW 1/4 SEC * 36 T * 130 N R * 34 W TWP * IONA

DIRECTION & AREA DRAINED * Flows N.E. through sec 36-25-26-25-24-13 and into Hartford township sec 18

MOUTH * STREAM * No Name given SEC * 18 T * 130 N R * 33 W TWP * HARTFORD

Description & Name Origin

* Not on map

Reuben Johnson

6. SOURCE COUNTY Todd^x MOUTH COUNTY Todd^{ox} COUNTY Todd
STREAM _____ *McCawley Map Todd 2, 3*

NAME Eagle Creek^x

REF Ugham, 547, 544^o *Sec. Survey 1919*
Co. atlas 1906 (page)

PRON _____ MILES _____

OTHER NAMES EAGLE RIVER

SOURCE Unnamed lake SEC 28 T 131 R 35 TWP Wykeham

DIRECTION & AREA DRAINED Flow N.E. + D.E.

MOUTH Long Prairie River^x SEC 8^x T 130^o R 33^o TWP Hartford^x

Description &
Name Origin

Named for the bald or white-headed eagle

6.

NAME EAGLE CREEK (stream) CO TODD
1909-12 Report Water Resources District

PRON _____ REP STATE DRAINAGE COMM.
(page) 573

OTHER NAMES _____

SOURCE COUNTY TODD MOUTH COUNTY _____ MILES _____

SOURCE _____ SEC 5 T 131N R 34W TWP _____

DIRECTION & AREA DRAINED Flows southeast

Near Browerville

MOUTH LONG PRAIRIE RIVER SEC _____ T 130 R 33W TWP Hartford

Name Origin
& Remarks:

(Mississippi River Drainage)

2-18-41

A. Rasmussen

6. SOURCE COUNTY TODD MOUTH COUNTY TODD COUNTY TODD

PLACE NAMES STUDY MAP No. 67

NAME EAGLE CREEK

REF Co map 1936 (Jahne)
(page)

PRON _____ MILES _____

OTHER NAMES _____

SOURCE _____ SEC 8 T 130 N R 35 W TWP BURLENE

DIRECTION &
AREA DRAINED

*it flows northeast through south east corner of
Eagle Bend Village then flows south east cutting NE corner
of Browerville village into*

MOUTH LONG PRAIRIE RIVER SEC 8 T 130 N R 33 W TWP HARTFORD

Description &
Name Origin

9/17/40 Schieck

ISSUE OBJECT

DESCRIPTION

NO. 1

SEC.

L

R

IND.

VIEW DESIRED

DIRECTION

SECTION

SEC.

L

R

IND.

DATE

TIME

BY

NAME

(Date)

TIME

NAME

PLACE

260

IND.

SECTION

SECTION

SECTION

SECTION

e*

SECTION

SECTION

6.

NAME EAGLE CREEK. CO TODD,
(stream)

PRON _____ REF McGill Warner Co.
(page)

OTHER NAMES _____

SOURCE COUNTY TODD MOUTH COUNTY TODD, MILES _____

SOURCE _____ SEC 8 T 130 R 35 TWP BURLEENE,

DIRECTION & AREA DRAINED flows N.E. + S.E.

MOUTH LONG PRAIRIE RIVER. SEC 8 T 130 R 33 TWP HARTFORD.

Name Origin
& Remarks:

1-9-42 Hall.

2 MONTHS
1950-1951

NOV 1950 200 1 1 100

DEC 1950 200 1 1 100

JAN 1951 200 1 1 100

FEB 1951 200 1 1 100

MAR 1951 200 1 1 100

APR 1951 200 1 1 100

MAY 1951 200 1 1 100

6.

NAME EAGLE-CREEK (stream) CO TODD *Seal of Minn.*

PRON _____ REF WINCHELLS Vol. 2 PLATE 52
1 (page)

OTHER NAMES _____

SOURCE COUNTY TODD MOUTH COUNTY TODD MILES _____

SOURCE _____ SEC 6 T 130N R 35W TWP LESLIE

DIRECTION & AREA DRAINED flows N.E. and Southeast

MOUTH LONG-PRAIRIE-RIVER SEC 5 T 130N R 33W TWP HARTFORD

Name Origin
& Remarks:

328-41

A. Rasmussen

NAME EAGLE CR (stream) CO TODD atlas

PRON _____ REF ANDREAS 1874 164
(page)

OTHER NAMES _____

SOURCE COUNTY TODD MOUTH COUNTY TODD MILES _____

SOURCE TODD SEC 6 T 130N R 35W TWP REYNOLDS

DIRECTION & AREA DRAINED NORTH & SOUTH EAST TO

MOUTH LONG PRAIRIE R. SEC 8 T 130N R 33W TWP HARTFORD
Name Origin & Remarks

3-31-41. A.A.F.

6. SOURCE COUNTY TODD MOUTH COUNTY TODD COUNTY TODD

NAME EAGLE Creek REF UPHAM 517
(page)

PRON _____ MILES _____

OTHER NAMES _____

SOURCE _____ SEC _____ T _____ R _____ TWP _____ ?

DIRECTION & AREA DRAINED South & East

MOUTh Long Prairie river SEC _____ T 130 R 33W TWP Hartford ?

Description &
Name Origin

6-3/40 Longway

1944
1945

1946 1947 1948 1949 1950

1951
1952

1953 1954 1955 1956 1957

1958
1959

1960 1961 1962 1963 1964

1965 1966 1967 1968 1969

1970

1971
1972

1973
1974

1975

6. SOURCE COUNTY _____ MOUTH COUNTY _____ COUNTY Todd

NAME EAGLE CREEK REF UPHAM 544
(page)

PRON _____ MILES _____

OTHER NAMES _____

SOURCE _____ SEC _____ T _____ R _____ TWP WYKEHAM.

DIRECTION & AREA DRAINED flows through Eagle Valley Twp.

MOUTH _____ SEC _____ T 130 R 33 W TWP Hartford

Description & Name Origin (at a notable bend of this creek, the village of Eagle bend is located.) was named for the bald or white eagle "the bird of freedom", emblem of the United States, formerly frequent throughout Minnesota.

OBR 7-15-40

NAME Eagle River CO Todd

(stream)

PRON _____ REF 27th Session 1891 342
chap 162 (page)

OTHER NAMES _____

SOURCE COUNTY _____ MOUTH COUNTY _____ MILES _____

SOURCE _____ SEC _____ T _____ R _____ TWP _____

DIRECTION & AREA DRAINED _____

MOUTH _____ SEC 5 T 130 R 33 TWP Hartford

Name Origin & Remarks

Authority for bridge across Eagle river & marsh on quarter line between E $\frac{1}{2}$ & W $\frac{1}{2}$ of Sec 5, T. 130, R. 33, Twp of Hartford.
 approved April 21, 1891

B.P.C. 727/41

6. STREAM SOURCE COUNTY Todd MOUTH COUNTY Todd COUNTY Todd

NAME Dick's creek REF UPHAM-547
(page)

PRON _____ MILES _____

OTHER NAMES _____

SOURCE _____ SEC _____ T _____ R _____ TWP _____

DIRECTION & AREA DRAINED South east

MOUTH Long Prairie river SEC _____ T 130 R 33W TWP Hartford

Description &
Name Origin

6-3-40 Longway

FROM DIRECTOR
TO DIRECTOR

RE: [illegible] [illegible] [illegible] [illegible]

VERY TRUSTED
CONFIDENTIAL

SOURCE [illegible] [illegible] [illegible] [illegible]

CLASS [illegible] [illegible] [illegible] [illegible]

INFO [illegible] [illegible] [illegible] [illegible]

TYPE [illegible] [illegible] [illegible] [illegible]

CLASS

CLASS
SOURCE

CLASS
SOURCE

CLASS

6.

NAME DICKS CREEK
(stream)

CO TODD

East of Minn

PRON _____

REF WINCHELLS VOL 2 PLATE 52
(page)

OTHER NAMES _____

SOURCE COUNTY TODD

MOUTH COUNTY TODD

MILES _____

SOURCE _____

SEC 25

T 130N

R 34W

TWP IONA

DIRECTION & AREA DRAINED

Flows northeast

MOUTH LONG PRAIRIE RIVER

SEC 5

T 130N

R 33W

TWP HARTFORD

Name Origin & Remarks:

3-28-41

A. Rasmussen

6 NAME 2 Dicks Creek? CO TODD
(stream) Std. Map of Todd Co.
PRON Mc Gill Warner Co.
REF Warner Co.
(page)

OTHER NAMES _____

SOURCE COUNTY TODD. MOUTH COUNTY TODD. MILES _____

SOURCE _____ SEC 21 T 130 R 34 TWP IONA.

DIRECTION & AREA DRAINED flows N.E.

MOUTH EAGLE CREEK. SEC 5 T 130 R 33 TWP HARTFORD.

Name Origin
& Remarks:

1-9-42 Hall

WORLD - 1900 - 1910 - 1920 - 1930 - 1940 - 1950 - 1960 - 1970 - 1980 - 1990 - 2000

WORLD - 1900 - 1910 - 1920 - 1930 - 1940 - 1950 - 1960 - 1970 - 1980 - 1990 - 2000

WORLD - 1900 - 1910 - 1920 - 1930 - 1940 - 1950 - 1960 - 1970 - 1980 - 1990 - 2000

WORLD - 1900 - 1910 - 1920 - 1930 - 1940 - 1950 - 1960 - 1970 - 1980 - 1990 - 2000

WORLD - 1900 - 1910 - 1920 - 1930 - 1940 - 1950 - 1960 - 1970 - 1980 - 1990 - 2000

WORLD - 1900 - 1910 - 1920 - 1930 - 1940 - 1950 - 1960 - 1970 - 1980 - 1990 - 2000

WORLD - 1900 - 1910 - 1920 - 1930 - 1940 - 1950 - 1960 - 1970 - 1980 - 1990 - 2000

6.

NAME 2 Dicks Creek? CO TODD,
(stream)

PRON _____ REF Std. Map of Todd Co,
Mc Gill Warner Co,
(page)

OTHER NAMES _____

SOURCE COUNTY TODD, MOUTH COUNTY TODD, MILES _____

SOURCE _____ SEC 36 T 130 R 34 TWP IOWA,

DIRECTION & AREA DRAINED flows NE.

MOUTH LONG PRAIRIE RIVER SEC 8 T 130 R 33 TWP HARTFORD,

Name Origin
& Remarks:

1-9-42 Hall.

RECEIVED
MAY 19 1950

100000

100000

1

1

100000

RECEIVED
MAY 19 1950

100000

100000

1

1

100000

RECEIVED
MAY 19 1950

RECEIVED
MAY 19 1950

RECEIVED
MAY 19 1950

RECEIVED
MAY 19 1950

RECEIVED
MAY 19 1950

RECEIVED
MAY 19 1950

(b)(6)

(b)(6)

RECEIVED
MAY 19 1950

6. SOURCE COUNTY _____ MOUTH COUNTY _____ COUNTY Todd _____
STREAM _____ *W. E. Cauley Map Todd ✓*

NAME Harris Creek _____ REF Upham, 547 _____ (page)

PRON _____ MILES _____

OTHER NAMES _____

SOURCE _____ SEC _____ T _____ R _____ TWP _____

DIRECTION & AREA DRAINED _____

MOUTH Eagle Creek _____ SEC _____ T _____ R _____ TWP _____

Description &

Name Origin

Not on map

6. SOURCE MOUTH
COUNTY TODD COUNTY TODD COUNTY TODD

PLACE NAMES STUDY MAP No. 67

NAME ? Harris Creek REF Co map 1936 (Jahurke)
(page)

PRON _____ MILES _____

OTHER NAMES _____

SOURCE _____ SEC 10 T 130 N R 34 W TWP 10 N A

DIRECTION & AREA DRAINED flowing north east and east
into

MOUTH EAGLE CREEK SEC 5 T 130 N R 33 W TWP HARTFORD

Description &
Name Origin

9/18/40 Schieck

NAME OF THE

DESCRIPTION

NO. 1 2 3 4 5 6 7 8 9 10 11 12 13 14 15 16 17 18 19 20 21 22 23 24 25 26 27 28 29 30 31 32 33 34 35 36 37 38 39 40 41 42 43 44 45 46 47 48 49 50 51 52 53 54 55 56 57 58 59 60 61 62 63 64 65 66 67 68 69 70 71 72 73 74 75 76 77 78 79 80 81 82 83 84 85 86 87 88 89 90 91 92 93 94 95 96 97 98 99 100

BY WHOM
DESCRIBED

NO. 1 2 3 4 5 6 7 8 9 10 11 12 13 14 15 16 17 18 19 20 21 22 23 24 25 26 27 28 29 30 31 32 33 34 35 36 37 38 39 40 41 42 43 44 45 46 47 48 49 50 51 52 53 54 55 56 57 58 59 60 61 62 63 64 65 66 67 68 69 70 71 72 73 74 75 76 77 78 79 80 81 82 83 84 85 86 87 88 89 90 91 92 93 94 95 96 97 98 99 100

DATE
PLACED

NO. 1 2 3 4 5 6 7 8 9 10 11 12 13 14 15 16 17 18 19 20 21 22 23 24 25 26 27 28 29 30 31 32 33 34 35 36 37 38 39 40 41 42 43 44 45 46 47 48 49 50 51 52 53 54 55 56 57 58 59 60 61 62 63 64 65 66 67 68 69 70 71 72 73 74 75 76 77 78 79 80 81 82 83 84 85 86 87 88 89 90 91 92 93 94 95 96 97 98 99 100

NO. 1 2 3 4 5 6 7 8 9 10 11 12 13 14 15 16 17 18 19 20 21 22 23 24 25 26 27 28 29 30 31 32 33 34 35 36 37 38 39 40 41 42 43 44 45 46 47 48 49 50 51 52 53 54 55 56 57 58 59 60 61 62 63 64 65 66 67 68 69 70 71 72 73 74 75 76 77 78 79 80 81 82 83 84 85 86 87 88 89 90 91 92 93 94 95 96 97 98 99 100

(date)

NO. 1 2 3 4 5 6 7 8 9 10 11 12 13 14 15 16 17 18 19 20 21 22 23 24 25 26 27 28 29 30 31 32 33 34 35 36 37 38 39 40 41 42 43 44 45 46 47 48 49 50 51 52 53 54 55 56 57 58 59 60 61 62 63 64 65 66 67 68 69 70 71 72 73 74 75 76 77 78 79 80 81 82 83 84 85 86 87 88 89 90 91 92 93 94 95 96 97 98 99 100

275

NO. 1 2 3 4 5 6 7 8 9 10 11 12 13 14 15 16 17 18 19 20 21 22 23 24 25 26 27 28 29 30 31 32 33 34 35 36 37 38 39 40 41 42 43 44 45 46 47 48 49 50 51 52 53 54 55 56 57 58 59 60 61 62 63 64 65 66 67 68 69 70 71 72 73 74 75 76 77 78 79 80 81 82 83 84 85 86 87 88 89 90 91 92 93 94 95 96 97 98 99 100

6.

99

NAME ? (stream) CO TODD AtlasPRON _____ REF ANDREAS 1874 164
(page)

OTHER NAMES _____

SOURCE COUNTY _____ MOUTH COUNTY _____ MILES _____

SOURCE _____ SEC 26 ~~23~~ T 130N R 34W TWP REYNOLDSDIRECTION & AREA DRAINED FLOWS N.E TOMOUTH LONG PRAIRIE R. SEC 8 T 130N R 33W TWP HARTFORD
Name Origin
& Remarks

3-31-41. A.A.F.

6.

NAME PATRIDGE
(stream)

CO. TODD

1887 map of Minn. Legislative manual

PRON _____

REF Pioneer Press Co.

PLACE NAMES STUDY MAP No. 57
(page)

OTHER NAMES _____

SOURCE COUNTY TODD

MOUTH

COUNTY TODD

MILES _____

SOURCE _____

SEC _____

T 131

R 35

TWP _____

DIRECTION &

AREA DRAINED flows S. E then N. E then S. E.

MOUTH Long Prairie River

SEC _____

T 130

R 33

TWP _____

Name Origin
& Remarks:

12-3-41-NESS.

NAME

(initials)

RESIDENCE

(initials)

DATE

TIME

STATE

COUNTY

STATE

COUNTY

STATE

DATE

LOCATION

DESCRIPTION

DATE

TIME

STATE

6.

NAME Z CO TODD,
(stream)

PRON _____ REF McGill Warner Co.
(page)

OTHER NAMES _____

SOURCE COUNTY TODD. MOUTH COUNTY TODD. MILES _____

SOURCE _____ SEC 6 T 137 R 33 TWP WARD.

DIRECTION & AREA DRAINED flows S.

MOUTH EAGLE CREEK. SEC 5 T 130 R 33 TWP HARTFORD.

Name Origin
& Remarks:

1-9-42 Hall

WORLD - 1950 - 1951 - 1952 - 1953 - 1954 - 1955 - 1956 - 1957 - 1958 - 1959 - 1960

VERY DISTANT - 1950 - 1951 - 1952 - 1953 - 1954 - 1955 - 1956 - 1957 - 1958 - 1959 - 1960

BOYSCOUTS - 1950 - 1951 - 1952 - 1953 - 1954 - 1955 - 1956 - 1957 - 1958 - 1959 - 1960

COAST GUARD - 1950 - 1951 - 1952 - 1953 - 1954 - 1955 - 1956 - 1957 - 1958 - 1959 - 1960

NAVY - 1950 - 1951 - 1952 - 1953 - 1954 - 1955 - 1956 - 1957 - 1958 - 1959 - 1960

ARMY - 1950 - 1951 - 1952 - 1953 - 1954 - 1955 - 1956 - 1957 - 1958 - 1959 - 1960

AIR FORCE - 1950 - 1951 - 1952 - 1953 - 1954 - 1955 - 1956 - 1957 - 1958 - 1959 - 1960

6. SOURCE MOUTH
STREAM COUNTY TODD COUNTY TODD COUNTY TODD

PLACE NAMES STUDY MAP No. 67
REF Co map 1936 (Johns)
(page)

NAME ? -----

PRON ----- MILES -----

OTHER NAMES -----

SOURCE ----- SEC 19 T 130 N R 33 W TWP HARTEORD -----

DIRECTION & AREA DRAINED flows northeast through southeast part of Brownville
Village
into

MOUTH LONG PRAIRIE RIVER SEC 8 T 130 N R 33 W TWP HARTEORD -----

Description &
Name Origin

9/18/40 Schieck

NOV 1954

REVOLUTION

NOVEMBER 1954

THEY DIVINED
DIVERSITY

SOURCE

SEC

INTERS
CITIES

FROM

INTERS

TYPE

(b)(6)

ELBETH

COLLIER

COLLIER

COLLIER

276

SOURCE

SOURCE

T130-R34

01 25

5.

NAME

• Unnamed Lake ✓

(lake)

CO

Todd

• McCauley map Todd 3

PRON

REF

• Highway List
(page)

OTHER
NAMES

EXACT
SITE

• Sec. 7, 8 ✓

T

• 130 ✓

R

• 34 ✓

TWP

• Iona

AREA &
DIMENS

GEN
LOC

STATUS

• Wet • Not meandered ✓

Name Origin

& Remarks: Co. map, 1936: Unnamed.

5.

NAME

• Unnamed Lake ✓
(lake)

CO

Todd

• Me Cauley map Todd 3

PRON

REF

• Highway List
(page)

OTHER
NAMES

EXACT
SITE

• Sec. 28 ✓

T

• 130 ✓

R

• 34 ✓

TWP

• Iona

AREA &
DIMENS

GEN
LOC

STATUS

• Wet ✓
• Not Meandered ✓

Name Origin

& Remarks: Co. map, 1936: Unnamed.

5.

NAME

• Unnamed Lake ✓
(lake)

CO

Todd

• McCauley map Todd 3

PRON

REF

• Highway List
(page)OTHER
NAMESEXACT
SITE

• Sec. 33 ✓

T

• 130 ✓

R

• 34 ✓

TWP

• Iona

AREA &
DIMENSGEN
LOC

STATUS

• Wet ✓ Not Meandered ✓

Name Origin

& Remarks: Co. map, 1936: Unnamed.

6.

NAME FREMAN'S CREEK. CO TODD.
(stream)

Std. Map of Todd Co.

PRON _____ REF McMill Warner Co.
(page)

OTHER NAMES _____

SOURCE COUNTY TODD MOUTH COUNTY TODD. MILES _____

SOURCE _____ SEC 18 T 130 R 34 TWP IONA.

DIRECTION & AREA DRAINED flows S.

MOUTH LONG PRAIRIE RIVER SEC 5 T 130 R 34 TWP REYNOLDS.
Name Origin & Remarks:

1-9-42 Hall

YOUNG MAN
1898

WALKER 1898 1 1 1898

YOUNG DIVISION
1898

WALKER 1898 1 1 1898

WALKER 1898 WALKER 1898

WALKER 1898

WALKER 1898

WALKER 1898

T130-R35

6. SOURCE COUNTY ^x TODD MOUTH COUNTY ^x TODD COUNTY ^x TODD

NAME ^x SILVER CREEK REF ^x Todd Co. Platbook, 1906 2-3-26-34
• W^o County map Todd 3 (page)

PRON _____ MILES _____

OTHER NAMES _____

^x LAKE
SOURCE ^y No name given SEC ^x 28 T ^x 131N R ^x 35W TWP ^x WYKEHAM

DIRECTION & AREA DRAINED ^y Flows S.E. through sec 28-27-34 and into Burleene Township Sec 3.

MOUTH ^y EAGLE CREEK SEC ^x 3 T ^x 130N R ^x 35W TWP ^x BURLEENE

Description & Name Origin • Not on map

Reuben Howard

6.

NAME SILVER CREEK. CO TODD.
(stream) *Std. map of Todd Co*

PRON _____ REF MuGill Warner Co.
(page)

OTHER NAMES _____

SOURCE COUNTY TODD. MOUTH COUNTY TODD. MILES _____

SOURCE UNNAMED LAKE. SEC 28 T 131 R 35 TWP WYKEHAM.

DIRECTION & AREA DRAINED flow S.E.

MOUTH EAGLE CREEK. SEC 3 T 130 R 35 TWP BURLEENE.

Name Origin
& Remarks:

1-9-42 Hall.

2 10-11-1914
1000 01-10-14

BOULEVARD 1000 01-10-14

VIEW DIVIDED
DISPOSITION

BOULEVARD 1000 01-10-14

CONCRETE
SUNSHINE

VIEW
DIVIDED

BOULEVARD 1000 01-10-14

VIEW
DIVIDED

T131-R32

131-32

5.

NAME

• Unnamed Lake ✓

CO

Todd

(Lake)

• McCauley map Todd ✓

FROM

REF

• Highway List
(page)

OTHER
NAMES

EXACT
SITE

• Sec. 13, 14 ✓

T

• 131 ✓

R

• 32 ✓

TWP

• Turtle Creek

AREA &
DIMENS

GEN
LOC

STATUS

• Wet ✓
• Not Meandered ✓

Name Origin
& Remarks:

Co. map, 1936: Unnamed.

5.

NAME

• *Unnamed Lake* ✓

CO

Todd

(Lake)

• *McCurtley map Todd 2*

PRON

REF

• *Highway List*
(page)

OTHER
NAMES

EXACT
SITE

• *Sec. 27, 34* ✓

T

• *131* ✓

R

• *32* ✓

TWP

• *Jurtle Creek*

AREA &
DIMENS

GEN
LOC

STATUS

• *Wet* ✓ • *Not meandered*

Name Origin
& Remarks:

Co. map, 1936: Unnamed.

5.

NAME

• Unnamed Lake ✓
(Lake)

CO

Todd

McCaughey map Todd ✓

PRON

REF

Highway List
(page)

OTHER
NAMES

EXACT
SITE

• Sec. 28, 29 ✓

T

• 131 ✓

R

• 32 ✓

TWP

• Turtle Creek

AREA &
DIMENS

GEN
LOC

STATUS

• Wet ✓ • Not Meandered ✓

Name Origin

& Remarks: Co. map, 1936: Unnamed.

T131-R33

6. SOURCE COUNTY _____ MOUTH COUNTY _____ COUNTY Todd

NAME EAGLE CREEK

REF ^{raddy's} Lake Survey 7-34 (N.D.)
(page)

~~NAME~~ Brownville Quadrangle

MILES _____

OTHER NAMES _____

SOURCE _____ SEC _____ T _____ R _____ TWP _____

DIRECTION & AREA DRAINED near Clarissa in Ward Twp.

MOUTH Long River ?? SEC _____ T _____ R _____ TWP _____

Description & Name Origin

(Mentions Sec. 31, Twp 131 N, Range 33 W.)

1/28/41

Roe

6.

NAME EAGLE CR. (stream) CO TODD

1887 Map of Minn. Legislative
REF Pioneer Press Co. manual

PRON _____ PLACE NAMES STUDY MAP No. 57
(page)

OTHER NAMES _____

SOURCE COUNTY TODD MOUTH COUNTY TODD MILES _____

SOURCE _____ SEC _____ T 132 R 35 TWP _____

DIRECTION & AREA DRAINED flows S. E.

MOUTH Long Prairie River SEC _____ T 131 R 33 TWP _____

Name Origin
& Remarks:

12-3-41-NESS

6. SOURCE COUNTY Todd^x MOUTH COUNTY Todd^x COUNTY Todd
STREAM _____
NAME Turtle Creek^x REF Upham, 546, 547^x Co. Atlas 1906
(page) _____
McCauley Map Todd v Minn Plat 1916

PRON _____ MILES _____

OTHER NAMES UNNAMED
• 36^x • 129^x • 33^x • Long Prairie^x

SOURCE Peak Lake SEC 6 T 131 R 32 TWP Turtle Creek

DIRECTION & • Flows west

AREA DRAINED Flows through the west edge of Turtle Creek Twp., Todd Co.

MOUTH Long Prairie river^x SEC 2^x T 131^x R 33^x TWP Ward^x

Description &
Name Origin

• There is a Turtle Creek flowing from Sec. 36. T. 129 R. 33 into Mud Lake but cannot follow course on map from Mud Lake to Long Prairie river.

6.

NAME TURTLE-CREEK (stream) CO TODD
1909-10 Report Water Resources Invest.

PRON _____ REP STATE DRAINAGE COMM.
(page) 591

OTHER NAMES _____

SOURCE COUNTY TODD MOUTH COUNTY _____ MILES _____

SOURCE _____ SEC _____ T 129N R 33W TWP _____

DIRECTION & AREA DRAINED Flows north _____

MOUTH LONG PRAIRIE RIVER SEC _____ T 13N R 33W TWP _____

Name Origin
& Remarks:

(Mississippi River Drainage)

2-25-41

W. Asmussen

6.

STREAM

SOURCE

COUNTY

TODD

MOUTH

COUNTY

TODD

COUNTY

TODD

PLACE NAMES STUDY MAP No.

67

NAME

TURTLE CREEK

REF

Co map 1934

(page)

Jahns

PRON

MILES

OTHER

NAMES

SOURCE

SEC

34

T

129N

R

33W

TWP

LONG PRAIRIE

DIRECTION &

AREA DRAINED

it flows north

into

MOUTH

MUD LAKE

SEC

36

T

131N

R

33W

TWP

WARD

Description &

Name Origin

9/18/40 Schieck

HOWE OLTEIN
DESCRIPTION

NOON SEC L B JMB

THEY DIVINED
DIRECTION

SOURCE SEC L B JMB

WIVES
ONES

LYON WIVES

WIFE (b7c)

WIFE 261

WIFE SOURCE SOURCE SOURCE

6.

NAME TURTLE CREEK, CO TODD,
(stream)

PRON _____ REF Std. Map of Todd Co.
McSill Warner Co.
(page)

OTHER NAMES _____

SOURCE COUNTY TODD, MOUTH COUNTY TODD, MILES _____

SOURCE _____ SEC 36 T 129 R 33 TWP LONG PRAIRIE,

DIRECTION & AREA DRAINED flows N.

MOUTH LONG PRAIRIE RIVER, SEC 2 T 131 R 33 TWP WARD,

Name Origin
& Remarks:

1-9-42 Hall.

of the
of the

NAME _____ NO _____

VIEW OF THE _____
DESCRIPTION _____

ADDRESS _____

CITY _____ STATE _____

DATE _____

BY _____

FOR _____

NAME TURTLE-CREEK CO TODD *Head of Minn.*
 (stream)

PRON _____ REF WINCHELLS Vol. 2 PLATE-52
 (page)

OTHER
 NAMES _____

SOURCE _____ MOUTH
 COUNTY TODD COUNTY TODD MILES _____

SOURCE _____ SEC 1 T 128N R 33W TWP ROUND PRAIRIE

DIRECTION &
 AREA DRAINED Flows north

MOUTH LONG-PRAIRIE-RIVER SEC 2 T 131N R 33W TWP WARD

Name Origin
 & Remarks:

6. STREAM SOURCE MOUTH COUNTY TODD
COUNTY _____ COUNTY _____

NAME TURTLE creek REF UPHAM 546
(page)

PROM _____ MILES _____

OTHER NAMES _____

SOURCE _____ SEC _____ T _____ R _____ TWP _____ ?

DIRECTION & AREA DRAINED flowing through west edge of Turtle Creek Twp.

MOUTH _____ SEC _____ T 131 R 33W TWP ward

Description &
Name Origin

6/3 Longewar
40

FROM (1974)
WASHINGTON 2

TO: SAC, NEW YORK (100-100000) (P)
FROM: SAC, WASHINGTON (100-100000) (P)

RE: (100-100000) (P)
MURKIN

DATE: 10/10/74
TIME: 10:00 AM

BY: [Signature]
TITLE: [Signature]

CLASSIFICATION: UNCLASSIFIED

APPROVED: [Signature] (100-100000) (P)

AGENCY: FBI
OFFICE: WASHINGTON
DATE: 10/10/74

6. SOURCE MOUTH
COUNTY COUNTY COUNTY
STREAM COUNTY TODD COUNTY TODD COUNTY TODD

NAME TURTLE creek REF UPHAM 547
(page)

PRON _____ MILES _____

OTHER NAMES _____

SOURCE _____ SEC _____ T _____ R _____ TWP ?

DIRECTION & AREA DRAINED west

MOUTH Long Prairie river SEC _____ T 131 R 33 W TWP ? Ward

Description &
Name Origin

6-3-48 Longway.

FORM 10/77
DESCRIPTION

NAME _____ SEC _____ E _____ LB _____

VIEW DIVISION
DIRECTION

SOURCE _____ SEC _____ E _____ LB _____

MARKS
CLASS

DATE _____ FIFTE

TYPE _____ (b)(6) _____

NAME

CLASS
SOURCE

CLASS
TYPE

CLASS

6.

104

NAME TURTLE CR. (stream) CO TODD atlas

PRON _____ REF ANDREAS 1874 A 164
(page)

OTHER NAMES _____

SOURCE COUNTY TODD MOUTH COUNTY TODD MILES _____

SOURCE _____ SEC 35 T 129N R 33W TWP LONG PRAIRIE

DIRECTION & AREA DRAINED FLOWS NORTH & WEST TO

MOUTH LONG PRAIRIE R. SEC 2 T 131N R 33W TWP HARTEFORD
Name Origin
& Remarks

3-31-41. A.A.F.

6. SOURCE MOUTH
STREAM COUNTY COUNTY COUNTY
TODD TODD TODD

NAME TURTLE CREEK REF Upham 548
(page)

PRON _____ MILES _____

OTHER NAMES _____

SOURCE _____ SEC _____ T 131 R 33 W TWP ward

DIRECTION & AREA DRAINED flows thru Mud lake located in Turtle Creek township

MOUTH _____ SEC _____ T _____ R _____ TWP _____
Description & Name Origin

6-3-40 Longeway

NAME HARRIS-CREEK (stream) CO TODD *Seal of Minn.*

PRON _____ REF WINCHELLS Vol. 2 PLATE 52
 (page)

OTHER
 NAMES _____

SOURCE COUNTY TODD MOUTH COUNTY TODD MILES _____

SOURCE _____ SEC 21 T 130N R 34W TWP IONA

DIRECTION & AREA DRAINED Flows northeast

MOUTH EAGLE-CREEK SEC 31 T 131N R 33W TWP WARD

Name Origin
 & Remarks:

6. SOURCE COUNTY TODD MOUTH COUNTY Todd COUNTY Todd

NAME HARRIS creek REF Upham 547
(page)

PRON _____ MILES _____

OTHER NAMES _____

SOURCE _____ SEC _____ T _____ R _____ TWP ?

DIRECTION & AREA DRAINED _____

MOUTH Eagle creek SEC _____ T 131 R 33W TWP Ward ?

Description &
Name Origin

6-3-40 Longway

T131-R34

T131-R35

5.

NAME

• Unnamed Lake
(lake)

CO

Todd

• McCauley map Todd ✓

PRON

REF

• Highway List
(page)

OTHER NAMES

EXACT SITE

• Sec. 17, 18, 19, 20 ✓

T

• 131 ✓

R

• 35 ✓

TWP

• Wykeham

AREA & DIMENS

• 116.32

GEN LOC

STATUS

• Dry ✓ • Meandered ✓

Name Origin

& Remarks: Lake Gaz: Unnamed. 116.32 acres.
Winchell, 2:pl.52: Unnamed.
Andreas: Unnamed.

• Drained

5.

NAME *• Unnamed Lake ✓*
(lake) CO *Todd*
• McCauley Map Todd ✓

PRON _____ REF *• Highway List*
(page)

OTHER NAMES _____

EXACT SITE *• Sec. 28, 29 ✓* T *• 131 ✓* R *• 35 ✓*

TWP *• Wykeham* AREA & DIMENS *• 40.26 acres*

GEN LOC _____ STATUS *• Dry ✓ • Meandered ✓*

Name Origin & Remarks: Lake Gaz: Unnamed. 40.26 acres.

700
255

T132-R32

5.

NAME

• *Unnamed Lake*
(Lake)

CO

Todd

• *McCaulley Map Todd ✓*

PRON

REF

• *Highway List*
(page)

OTHER NAMES

EXACT SITE

• *Sec. 16, 17, 20, 21*
• ~~*Sec. 16, 20, 21*~~

T

132 ✓

R

32 ✓

TWP

• *Fawn Lake*

AREA & DIMENS

GEN LOC

STATUS

• *Wet ✓ Not meandered ✓*

Name Origin

& Remarks: Co. map, 1936: Unnamed.

5.

NAME

• Unnamed Lake ✓
(Lake)

CO

Todd

PRON

REF

• McCarty map Todd 2
Highway List
(page)

OTHER
NAMES

EXACT
SITE

• Sec. 20 ✓

T

• 132 ✓

R

• 32 ✓

TWP

• Fawn Lake

AREA &
DIMENS

GEN
LOC

STATUS

• Wet ✓
• Not Manned ✓

Name Origin

& Remarks: Winchell, 2:pl. 52: Unnamed.
Co. map, 1936: Unnamed.

5.

NAME

• Unnamed Lake

CO

Todd

(Lake)

McCaulley map Todd ✓

PRON

REF

Highway List
(page)

OTHER
NAMES

EXACT
SITE

• Sec. 23, 24, 25, 26 ✓

T

• 132 ✓

R

• 32 ✓

TWP

• Fawn Lake

AREA &
DIMENS

GEN
LOC

STATUS

• Wet ✓ • not Meandered ✓

Name Origin

& Remarks:

Co. map, 1936: Unnamed.

5.

NAME • Unnamed Lake ✓ CO Todd
(Lake) • McCauley map Todd 2

PRON _____ REF • Highway List
(page)

OTHER NAMES _____

EXACT SITE • Sec. 25, 36 ✓ T • 132 ✓ R • 32 ✓

TWP • Dawn Lake AREA & DIMENS _____

GEN LOC _____ STATUS • Wet • not meandered

Name Origin & Remarks: Co. map, 1936: Unnamed.

5.

NAME

• Unnamed Lake ✓
(Lake)

CO

Todd

PRON

REF

McCaulby map Todd ✓
Highway List
(page)

OTHER
NAMES

EXACT
SITE

• Sec. 29 ✓

T

• 132 ✓

R

• 32 ✓

TWP

• Dawn Lake

AREA &
DIMENS

GEN
LOC

STATUS

• Wet • Not Meandered ✓

Name Origin
& Remarks:

Co. map, 1936: Unnamed.

6.

NAME Little Fish Trap Creek (or Brook) ^x CO Todd
(stream) *McCoubey Map Todd*

PRON _____ REF Upham, 549 ^x Co. Atlas 1906
(page)

OTHER
NAMES _____

SOURCE ^x Todd MOUTH ^x Todd
COUNTY _____ COUNTY _____ MILES _____

SOURCE _____ SEC ^x 28 T ^x 132 R ^x 32 TWP ^x Fawn Lake

DIRECTION & ^{*} Flows through Fawn Lake Township.
AREA DRAINED _____

MOUTH ^x Fish Trap Creek SEC ^x 22 T ^x 132 R ^x 32 TWP ^x Fawn Lake

Name Origin

& Remarks: *Not on map.*

6.

NAME Little Fish Trap Creek. CO TODD
(stream) *Std. Map of Todd Co.*

PRON _____ REF McMill Warner Co.
(page)

OTHER NAMES _____

SOURCE COUNTY TODD MOUTH COUNTY TODD MILES _____

SOURCE Little Fish Trap Lake SEC 28 T 132 R 32 TWP FAWN LAKE

DIRECTION & AREA DRAINED flows N.E.

MOUTH FISH TRAP Creek SEC 22 T 132 R 32 TWP FAWN LAKE
Name Origin & Remarks:

1-9-42 Hall

© 1954
All rights reserved

1954

1954

1954

1954

1954

1954

1954

6.

NAME LITTLE-FISH-TRAP-BROOK (stream) CO TODD Seat of Minn.

PRON _____ REF WINCHELLS Vol. 2. PLATE-52
↑ (page)

OTHER
NAMES _____

SOURCE COUNTY TODD MOUTH COUNTY TODD MILES _____

SOURCE unnamed Lake SEC 5 T 131N R 32W TWP WARD

DIRECTION &
AREA DRAINED Flows northeast

MOUTH FISH-TRAP-BROOK SEC 22 T 132N R 32W TWP FAWN-LAKE
Name Origin
& Remarks:

3-28-41

a Rasmussen

6. SOURCE MOUTH
STREAM COUNTY TODD COUNTY TODD COUNTY

NAME LITTLE FISH TRAP BROOK REF _____ (page) _____

PRON _____ MILES _____

OTHER NAMES LITTLE FISH TRAP CREEK _____

SOURCE _____ SEC _____ T _____ R _____ TWP _____

DIRECTION & AREA DRAINED Fawn Lake township _____

MOUTH Description & Name Origin
SEC _____ T 132 ✓ R 32 W TWP Fawn Lake
Creek N brook

6-3-40 Longeway

6. SOURCE COUNTY TODD MOUTH COUNTY TODD COUNTY TODD STREAM _____

NAME LITTLE FISH TRAP creek REF UPHAM 549
(page)

PRON _____ MILES _____

OTHER NAMES LITTLE FISH TRAP BROOK

SOURCE _____ SEC _____ T 132 R 32W TWP Fawn Lake

DIRECTION & AREA DRAINED Fawn Lake township

MOUTH _____ SEC _____ T _____ R _____ TWP _____

Description & Name Origin creek or brook in Fawn Lake township

6-3 Longeway
40

6.

103

NAME Little Fish Trap (stream) CO TODD atlas

PRON _____ REF ANDREAS 1874 164
(page)

OTHER NAMES _____

SOURCE COUNTY TODD MOUTH COUNTY TODD MILES _____

SOURCE LAKE SEC 5 T 131N R 32W TWP HARTFORD

DIRECTION & AREA DRAINED FLOWS N.E. TO

MOUTH FISH TRAP CR SEC 22 T 132N R 32W TWP HARTFORD

Name Origin
& Remarks

3-31-41. A.A.F.

T132-R33

5.

NAME

• *Unnamed Lake*
(lake)

CO

Todd

McCaulley Map Todd ✓

PRON

REF

• *Highway List*
(page)

OTHER
NAMES

EXACT
SITE

• *Sec. 1* ✓

T

• *132* ✓

R

• *33* ✓

TWP

• *Meran*

AREA &
DIMENS

GEN
LOC

STATUS

• *Wet* • *Not Meandered* ✓

Name Origin
& Remarks:

Co. map, 1936: Unnamed.

5.

NAME

• Unnamed Lake ✓
(lake)

CO

Todd

• McCauley map Todd ✓

PRON

REF

• Highway List
(page)

OTHER
NAMES

EXACT
SITE

• Sec. 25 ✓

T

• 132 ✓

R

• 33 ✓

TWP

• Moran

AREA &
DIMENS

GEN
LOC

STATUS

• Wet ✓ Not Meandered ✓

Name Origin

& Remarks:

Co. map, 1936: Unnamed.

6. SOURCE COUNTY Todd^o MOUTH COUNTY Todd^o COUNTY W. C. Cauley Map Todd 1, 2^o Geol. Survey 1919

STREAM NAME Moran Brook^o REF Upham, 545^x Co. Atlas 1906
(page)

FRON _____ MILES _____

OTHER NAMES MORAN CREEK^x

SOURCE _____ SEC 7^x T 133^o R 33^x TWP Staples^x

DIRECTION & AREA DRAINED Flows S.E.

MOUTH Long Prairie River^x SEC 14^o T 132^x R 33^o TWP Moran^x

Description & Name Origin Named for an early lumberman.

6. STREAM SOURCE COUNTY x TODD ✓ MOUTH COUNTY x TODD ✓ COUNTY TODD

NAME x LITTLE MORAN CREEK REF x Todd Co. Platbook, 1906
Ms Cautley Map Todd 2-44-45 (page)

PRON _____ MILES _____

OTHER NAMES UNNAMED

SOURCE x NW 1/4 OF NW 1/4 SEC x 24 ✓ T x 132 N ✓ R x 34 W ✓ TWP x GERMANIA ✓

DIRECTION & AREA DRAINED x Flows N + S.E. through Germania + Moran townships.

MOUTH x MORAN CREEK ✓ SEC x 9 ✓ T x 132 N ✓ R x 33 W ✓ TWP x MORAN ✓

Description &
Name Origin

Reuben Johnson

6.

NAME 2 Moran Brook CO TODD
(stream)

PRON _____ REF Std. Map of Todd Co.
McBill Warner Co.
(page)

OTHER NAMES _____

SOURCE COUNTY TODD MOUTH COUNTY TODD MILES _____

SOURCE _____ SEC 7 T 133 R 33 TWP STAPLES.

DIRECTION & AREA DRAINED flows S.E.

MOUTH LONG PRAIRIE RIVER SEC 14 T 132 R 33 TWP MORAN.

Name Origin
& Remarks:

1-9-42 Hall.

REPORT
OF THE

NOBLE

VERY DEAR
DIRECTOR

COMMISSION

COMMISSION
SOURCE

REPORT
ON

THE

STATE

6.

STREAM

SOURCE

COUNTY

TODD

MOUTH

COUNTY

TODD

COUNTY TODD

PLACE NAMES STUDY MAP No. 67

NAME MORAN BROOK

REF

Co map 1936 (Jahukie)

(page)

PRON

MILES

OTHER

NAMES

SOURCE

SEC 6

T 133 N

R 33 W

TWP

STAPLES

DIRECTION &

AREA DRAINED

flowing south east
into

MOUTH

LONG PRAIRIE RIVER

SEC 14

T 132 N

R 33 W

TWP

MORAN

Description &

Name Origin

9/17/40 Schieck

1950 OCT 10
SECRET

MEMO

SEC

1

8

215

THEY DIVIDED
DIRECTION

SOURCE

SEC

1

8

215

OTHER
OTHER

BY

OTHER

BY

OTHER

(b7c)

SECRET

SECRET

SECRET

SECRET

257

6*

SOURCE

SECRET

NAME MORAN BROOK CO TODD *atlas*
(stream)

PRON _____ REF ANDREAS 1874 164
(page)

OTHER NAMES _____

SOURCE COUNTY TODD MOUTH COUNTY TODD MILES _____

SOURCE _____ SEC 7 T 133N R 33W TWP HARTFORD

DIRECTION & AREA DRAINED FLows SOUTH + SOUTH EAST TO

MOUTH LONG PRAIRIE RIVER SEC 23 T 132N R 33W TWP HARTFORD

Name Origin
& Remarks

NAME MORAN BROOK CO TODD
 (stream) *Seal of Minn.*

PRON _____ REF WINCHELLS Vol. 2 PLATE 52
 (page)

OTHER
 NAMES _____

SOURCE COUNTY TODD MOUTH COUNTY TODD MILES _____

SOURCE _____ SEC 12 T 133N R 34W TWP BARTLETT

DIRECTION & AREA DRAINED Flow south

MOUTH LONG PRAIRIE RIVER SEC 23 T 132N R 33W TWP MORAN

Name Origin
 & Remarks:

3-28-41

A. Pasmurron

6. STREAM SOURCE MOUTH COUNTY
COUNTY TODD COUNTY TODD

NAME MORAN brook REF _____ (page)

PROM _____ MILES _____

OTHER NAMES _____

SOURCE _____ SEC _____ T _____ R _____ TWP ?

DIRECTION & AREA DRAINED Crosses Moran township in Todd county

MOUTh Long Prairie river SEC _____ T 13^v R 33^w TWP Moran

Description & Name Origin named for an early lumberman joins Long Prairie River in this trap.

6/2/40 Longeway.

WAVELENGTH
DIRECTION V
SCALE 200 1 2 3 4

WAVELENGTH
DIRECTION V
SCALE 200 1 2 3 4

WAVELENGTH
DIRECTION V
SCALE 200 1 2 3 4

WAVELENGTH
DIRECTION V
SCALE 200 1 2 3 4

6. SOURCE COUNTY Todd MOUTH COUNTY Todd COUNTY Todd

NAME MORAN brook REF UPHAM 547
(page)

PRON _____ MILES _____

OTHER NAMES _____

SOURCE _____ SEC _____ T _____ R _____ TWP 2

DIRECTION & AREA DRAINED South & east

MOUTH Long Prairie SEC _____ T 132 R 33 TWP Moran

Description &
Name Origin

6-3 Longway

WAVELENGTH
CALCULATED

WAVELENGTH CALCULATED

WAVELENGTH CALCULATED

WAVELENGTH CALCULATED

WAVELENGTH CALCULATED

WAVELENGTH CALCULATED

WAVELENGTH CALCULATED

WAVELENGTH

WAVELENGTH

WAVELENGTH

WAVELENGTH

NAME MORAN-BROOK (stream) CO TODD
1909-12 Report Water Resources Invest.

PRON _____ REP STATE-DRAINAGE-COMM.
(page) 580

OTHER NAMES _____

SOURCE COUNTY TODD MOUTH COUNTY _____ MILES _____

SOURCE _____ SEC 12 T 133N R 34W TWP _____

DIRECTION & AREA DRAINED Flows southeast

MOUTH LONG PRAIRIE RIVER SEC 23 T 132N R 33W TWP _____

Name Origin
& Remarks:

(Mississippi River Drainage)

2-20-41

W. P. Asmusson

6.

STREAM SOURCE MOUTH COUNTY Todd
COUNTY COUNTY COUNTY

NAME Stony Brook REF Upham, 547 (page)

PRON _____ MILES _____

OTHER NAMES _____

SOURCE _____ SEC _____ T _____ R _____ TWP _____

DIRECTION & AREA DRAINED _____

MOUTH Long Prairie River SEC _____ T _____ R _____ TWP _____

Description & Name Origin *Not on map*

6.

NAME STONY-BROOK (stream) ----- CO TODD *Head of main.*

PRON ----- REF WINCHELLS Vol. 2 PLATE-52
^ (page)

OTHER
NAMES -----

SOURCE COUNTY TODD ----- MOUTH COUNTY TODD ----- MILES -----

SOURCE unnamed Lake ----- SEC 36 T 133N R 33W TWP STAPLES -----

DIRECTION &
AREA DRAINED Flows south -----

MOUTH LONG PRAIRIE RIVER SEC 12 T 132N R 33W TWP MORAN -----

Name Origin
& Remarks:

3-28-41

A. Rasmussen

6. SOURCE COUNTY Todd MOUTH COUNTY Todd COUNTY Todd

NAME STONY brook REF UPHAM 547
(page)

PRON _____ MILES _____

OTHER NAMES _____

SOURCE _____ SEC _____ T _____ R _____ TWP _____ ?

DIRECTION & AREA DRAINED south & east

MOUTH Long Prairie river SEC _____ T 13r R 33W TWP Moran

Description &
Name Origin

6-3 Longaway

1944
DISTRIBUTION

1944
DISTRIBUTION

1944
DISTRIBUTION

1944
DISTRIBUTION

1944
DISTRIBUTION

1944
DISTRIBUTION

1944
DISTRIBUTION

1944
DISTRIBUTION

6. STREAM SOURCE MOUTH
COUNTY COUNTY Todd

NAME Turtle creek REF 67 Report Use ^{Board} 775
(page)

PRON _____ MILES _____

OTHER NAMES Not [Eagle River]

SOURCE _____ SEC 2 T 131 N R 33 W TWP _____

DIRECTION & AREA DRAINED Tributary from east to Long Prairie River

MOUTH _____ SEC 2 T 131 N R 33 W TWP Ward _____

Description &
Name Origin

5-28-40
P. Schwitzer

6.

STREAM SOURCE COUNTY MOUTH COUNTY Todd
 NAME [Eagle River] REF 6th Report U.S. Geog. Board
 PRON _____ MILES _____
 OTHER NAMES Turtle
 SOURCE _____ SEC T R _____ TWP _____
 DIRECTION & AREA DRAINED _____
 MOUTH _____ SEC T 13^v R 33 TWP ward
 Description & Name Origin

See Turtle

R. Schwitzer

5-28-40.

T132-R34

1108-5

T132-R35

T133-R32

5.

NAME

• Unnamed Lake ✓

(lake)

CO

Todd

• McCountry prop Todd 1

PRON

REF

Highway List
(page)OTHER
NAMESEXACT
SITE

• Sec. 4, 5, 8, 9 ✓

T

• 133 ✓

R

• 32 ✓

TWP

• Villard

AREA &
DIMENS

• 95.04 acres

GEN
LOC

STATUS

• Dry ✓ • Meandered ✓

Name Origin
& Remarks:

Lake Gaz: Unnamed. 95.04 acres.
 Winchell, 2:pl. 52: Unnamed.
 Andreas: Unnamed.
 Short: Unnamed.

5.

NAME

• Unnamed Lake ✓
(lake)

CO

Todd

• 112 Cady map Todd ✓

PRON

REF

• Highway List
(page)OTHER
NAMESEXACT
SITE

• Sec. 5, 6, 8 ✓

T

• 133 ✓

R

• 32 ✓

TWP

• Villard

AREA &
DIMENSGEN
LOC

STATUS

• Wet ✓ not meandered ✓

Name Origin
& Remarks:Co. map, 1936: Unnamed.
Short: Unnamed.

5.

NAME *• Unnamed Lake ✓*
(lake) CO *Todd*
• McCauley map Todd 1

PRON _____ REF *• Highway List*
(page)

OTHER NAMES _____

EXACT SITE *• Sec. 17 ✓ 2 1/2 ✓* T *• 133 ✓* R *• 32 ✓*

TWP *• Villard* AREA & DIMENS _____

GEN LOC _____ STATUS *• Wet ✓ Not meandered*

Name Origin
& Remarks: Short: Unnamed.
Co. map, 1936: Unnamed.

5.

NAME *• Unnamed Lake ✓*
(lake)

CO *Todd*
• McCauley map Todd 1

PRON _____ REF *• Highway List*
(page)

OTHER NAMES _____

EXACT SITE *• Sec. 17 ✓ center* T *• 133 ✓* R *• 32 ✓*

TWP *• Villard* AREA & DIMENS _____

GEN LOC _____ STATUS *• Wet ✓ • Not Meandered*

Name Origin
& Remarks:

Short: Unnamed.
Co. map, 1936: Unnamed.

5.

NAME

• Unnamed Lake ✓

(lake)

CO

Todd

• McCauley map Todd 1

PRON

REF

• Highway List

(page)

OTHER NAMES

EXACT SITE

• Sec. 18, 19 ✓

T

• 133 ✓

R

• 32 ✓

TWP

• Villard

AREA & DIMENS

GEN LOC

STATUS

• wet ✓ not numbered

Name Origin & Remarks:

Co. map, 1936: Unnamed.

6. SOURCE COUNTY ? MOUTH COUNTY ? COUNTY TODD
STREAM _____ PLACE NAMES STUDY MAP No. 67
NAME CROW WING RIVER REF Co map 1936 (Jahusek)
(page)

PRON _____ MILES _____

OTHER NAMES _____

SOURCE ? SEC _____ T _____ R _____ TWP _____

DIRECTION & AREA DRAINED it flows cross the north east corner T133 N R 32 W
VILLARD township

MOUTH ? SEC _____ T 133 R 32 TWP Villard

Description &
Name Origin

9/17/40 Schieck

NAME OF THE

DESCRIPTION OF

NUMBER

SEC

J

N

DATE

THEY DERIVED

DIRECTION OF

SOURCE

SEC

J

N

DATE

VALUES

OTHER

BY

DATE

(b7c)

TYPE

REF

258

SECRET

CONFIDENTIAL

CONFIDENTIAL

CONFIDENTIAL

SECRET

SECRET

6. SOURCE COUNTY x Todd MOUTH COUNTY x Todd COUNTY Todd

McCaughey Map Todd, v

NAME Fish Trap Brook REF Upham, 547 (page)

x Co. Atlas 1906

PRON _____ MILES _____

OTHER NAMES x Fish TRAP Creek UNNAMED

SOURCE _____ SEC x 25 T x 13 R x 3 TWP x Fawn Lake

DIRECTION & AREA DRAINED _____

MOUTH x Long Prairie River SEC x 34 T x 13 R x 3 TWP x Villard

Description &
Name Origin

6.

102

NAME FISH TRAP CR. CO TODD atlas
 (stream)

PRON _____ REF ANDREAS 1874 164
 (page)

OTHER
 NAMES _____

SOURCE _____ MOUTH _____
 COUNTY MORRISON COUNTY TODD MILES _____

SOURCE LAKE SEC 30 T 132N R 31W TWP GREEN PRAIRIE

DIRECTION &
 AREA DRAINED Flows N.W. & NORTH TO

MOUTH LONG PRAIRIE R² SEC 34 T 133N R 32W TWP HARTFORD
 Name Origin
 & Remarks

3-31-40 A.A.F.

NAME FISH-TRAP-BROOK (stream) CO TODD *Seal of Minn.*

FROM _____ REF WINGHELLS, Vol. 2-PLATE-52
(page)

OTHER
NAMES _____

SOURCE _____ MOUTH COUNTY TODD MILES _____
COUNTY P.

SOURCE _____ SEC _____ T _____ R _____ TWP _____
P.

DIRECTION & AREA DRAINED Enters from Morrison Co. at sec. 25 T 132 N. R 32 W Twp. Fawn Lake and flows N.W. and west

MOUTH LONG-PRAIRIE-RIVER SEC 34 T 133N R 32W TWP VILLARD

Name Origin
& Remarks:

6.

NAME FISH TRAP CREEK, CO TODD.
 (stream)

Std. Map of Todd Co.
 REF Musill Warner Co.
 (page)

OTHER NAMES _____

SOURCE COUNTY 2 MOUTH COUNTY TODD- MILES _____

SOURCE _____ SEC _____ T _____ R _____ TWP _____

DIRECTION & AREA DRAINED Enters Co. in sec. 25 T. 132 N. R. 32 W. and flows N.W.

MOUTH LONG PRAIRIE RIVER SEC 34 T 133 R 32 TWP VILLARD.
 Name Origin
 & Remarks:

1-9-42 Hall

20000000
10000000

WORLD - - - - - 100 - - - - - 100 - - - - - 100 - - - - -

VERY HEAVY
DISPERSED

GOODER - - - - - 100 - - - - - 100 - - - - - 100 - - - - -

COMMA
GONGE - - - - - COMMA
FOUR

HEAVY
GONGE

1000 - - - - - 100 - - - - - (1000)

1000 - - - - - (1000) - - - - - 100

6. SOURCE COUNTY Todd MOUTH COUNTY Todd COUNTY Todd
STREAM

NAME FISH TRAP brook REF UPHAM 547
(page)

PRON _____ MILES _____

OTHER NAMES _____

SOURCE _____ SEC _____ T _____ R _____ TWP ?

DIRECTION & AREA DRAINED west

MOUTH Long Prairie river SEC _____ T 133 R 32W TWP Villard

Description &
Name Origin

6-28-08 Longway

1950
RECEIVED
DIRECTOR'S OFFICE
NOV 1 1950

RECEIVED
DIRECTOR'S OFFICE

NOV 1 1950

RECEIVED
DIRECTOR'S OFFICE

NOV 1 1950

NOV 1 1950

RECEIVED
DIRECTOR'S OFFICE

6.

NAME Hayden Brook (stream) CO Todd
McCauley Map Todd 1

PRON _____ REF Upham 549 (page) _____

OTHER NAMES _____

SOURCE COUNTY _____ MOUTH COUNTY _____ MILES _____

SOURCE _____ SEC _____ T _____ R _____ TWP _____

DIRECTION & AREA DRAINED Flows north through Villard Twp.

MOUTH Crow Wing River SEC _____ T _____ R _____ TWP _____

Name Origin

& Remarks:

Not on map

6. STREAM SOURCE COUNTY TODD MOUTH COUNTY TODD COUNTY TODD

NAME HAYDEN brook REF *Alpham 549*
(page)

PRON _____ MILES _____

OTHER NAMES _____

SOURCE *Hayden Lake* SEC _____ T *133* R *32W* TWP *Villard*

DIRECTION & AREA DRAINED *north*

MOUTH *Crow King river* SEC _____ T _____ R _____ TWP *?*

Description &
Name Origin

6-3-40 Longeway

FROM (OPTIONAL)
DESCRIPTION

NO. 1 2 3 4 5 6 7 8 9 10 11 12 13 14 15 16 17 18 19 20 21 22 23 24 25 26 27 28 29 30 31 32 33 34 35 36 37 38 39 40 41 42 43 44 45 46 47 48 49 50 51 52 53 54 55 56 57 58 59 60 61 62 63 64 65 66 67 68 69 70 71 72 73 74 75 76 77 78 79 80 81 82 83 84 85 86 87 88 89 90 91 92 93 94 95 96 97 98 99 100

VERY DRY
DESCRIPTION

NO. 1 2 3 4 5 6 7 8 9 10 11 12 13 14 15 16 17 18 19 20 21 22 23 24 25 26 27 28 29 30 31 32 33 34 35 36 37 38 39 40 41 42 43 44 45 46 47 48 49 50 51 52 53 54 55 56 57 58 59 60 61 62 63 64 65 66 67 68 69 70 71 72 73 74 75 76 77 78 79 80 81 82 83 84 85 86 87 88 89 90 91 92 93 94 95 96 97 98 99 100

INNER
LAYER

NO. 1 2 3 4 5 6 7 8 9 10 11 12 13 14 15 16 17 18 19 20 21 22 23 24 25 26 27 28 29 30 31 32 33 34 35 36 37 38 39 40 41 42 43 44 45 46 47 48 49 50 51 52 53 54 55 56 57 58 59 60 61 62 63 64 65 66 67 68 69 70 71 72 73 74 75 76 77 78 79 80 81 82 83 84 85 86 87 88 89 90 91 92 93 94 95 96 97 98 99 100

NO. 1 2 3 4 5 6 7 8 9 10 11 12 13 14 15 16 17 18 19 20 21 22 23 24 25 26 27 28 29 30 31 32 33 34 35 36 37 38 39 40 41 42 43 44 45 46 47 48 49 50 51 52 53 54 55 56 57 58 59 60 61 62 63 64 65 66 67 68 69 70 71 72 73 74 75 76 77 78 79 80 81 82 83 84 85 86 87 88 89 90 91 92 93 94 95 96 97 98 99 100

(b7c)

NO. 1 2 3 4 5 6 7 8 9 10 11 12 13 14 15 16 17 18 19 20 21 22 23 24 25 26 27 28 29 30 31 32 33 34 35 36 37 38 39 40 41 42 43 44 45 46 47 48 49 50 51 52 53 54 55 56 57 58 59 60 61 62 63 64 65 66 67 68 69 70 71 72 73 74 75 76 77 78 79 80 81 82 83 84 85 86 87 88 89 90 91 92 93 94 95 96 97 98 99 100

6. SOURCE MOUTH COUNTY Todd
STREAM COUNTY COUNTY

MS Cauley Map Todd 1, 2, 3

NAME *Long Prairie River* ✓ REF *Upham, 546, 547, 545*
(page)

PRON _____ MILES _____

OTHER NAMES _____

SOURCE _____ SEC _____ T _____ R _____ TWP _____

DIRECTION & AREA DRAINED *Flows thru Todd County* ✓

MOUTH _____ SEC _____ T _____ R _____ TWP _____

Description &

Name Origin *Is a translation of its Ojibway name, given by Gilfillan as "Ga-shagoshkodeia Zibi, Long-Prairie-River." This and the Crow Wing River were described by Schoolcraft as the "the war road between the Chippewas and the Sioux," the country through which they flow being found by him in 1832 quite uninhabited. No dwelling place, "even a temporary wigwam," was observed in his canoe journey from the head of the Crow Wing along all its course to the Mississippi.*

(over)

- Named for a long and relatively narrow prairie, from 1/2 to 1 mile wide, bordering its east side for about 20 miles from Lake Charlotte and Long Prairie Village northward to the west line of Dawn Lake trap.

NO. 1000 SEC. T. R. S. 1000

WEST DIVISION 1000

SECTION SEC. T. R. S. 1000

UNITS 1000

ALCO 1000

1000 (1000)

1000 1000 1000 1000

6. SOURCE COUNTY _____ MOUTH COUNTY _____ COUNTY Todd

NAME LONG PRAIRIE RIVER REF Upham 546-547
(page)

PRON _____ MILES _____

OTHER NAMES is a translation of its Ojibway name, given by Gilfillan as "Ga-shagoshkodeia zibi, Long-narrow-prairie river"

SOURCE _____ SEC _____ T _____ R _____ TWP _____

DIRECTION & AREA DRAINED _____

MOUTH Crow Waug river SEC _____ T 133 R 32 TWP Villard

Description & Name Origin These streams (Crow Waug river & the above) were described by Schoolcraft as "the war road between the Chippewas and Sioux", the country through which they flow being found by him in 1832 quite uninhabited. No dwelling place, even a temporary wigwam, was observed in his canoe journey from the head of the Crow Waug along all its course to the Mississippi. (Summary Narrative, 1855, p. 167).

6-3-40 Longeway

NAME LONG PRAIRIE RIVER CO TODD Atlas
(stream)

PRON _____ REF ANDREAS 1874 164
(page)

OTHER NAMES _____

SOURCE ? MOUTH COUNTY MORRISON MILES _____
 COUNTY _____

SOURCE ? SEC _____ T _____ R _____ TWP _____
enters the Co. in SEC 19 T 129N R 35W GORDON TWP

DIRECTION & AREA DRAINED Flows East & North and N.E. to _____

MOUTH Crow Wing River SEC 17 T 133N R 31W TWP GREEN PRAIRIE
 Name Origin
 & Remarks

NAME LONG-PAIRIE RIVER
(stream)CO TODD*Geol. of Minn*

PRON _____

REF WINCHELLS Vol. 2 - PLATE 52
^ (page)OTHER
NAMES _____SOURCE
COUNTY P.MOUTH
COUNTY MORRISON

MILES _____

SOURCE P.

SEC _____

T _____

R _____

TWP _____

DIRECTION &

AREA DRAINED

*Enters from Douglas Co. at sec. 19 T 129 N. R. 32 W. Twp. Lealie and flows
N. E. & E. and then N. E. thru center of county leaving Co. at N. E. corner of Co. from
sec. 13 T 133 N. R 32 W. Twp. Villard entering Morrison County*

MOUTH

CROW WING RIVER

SEC _____

T 133 N.R 31 W.

TWP _____

Name Origin

& Remarks:

T 133 - R 32 W. TWP Villard

6. SOURCE COUNTY ? MOUTH COUNTY ? COUNTY TODD

NAME LONG PRAIRIE

PLACE NAMES STUDY MAP No. 67
REF Co map 1936 (Jahunka)
(page)

PRON _____ MILES _____

OTHER NAMES _____

SOURCE _____ SEC _____ T _____ R _____ TWP _____

DIRECTION & AREA DRAINED it enters from Douglas Co at Sec 19 T 129 N R 35 W Leslie township flowing east and north east out at sec 13 T 133 R 32 W into Cass County

MOUTH 2 _____ SEC _____ T 133 R 32 TWP Villard

Description &
Name Origin

9/17/40 Schieck

1900 04/27
Description of

WORLD 250 1 5 191

VERY DIVIDED
DIRECTION of

BOUNCE 250 1 5 191

WINDS
CLASH

WIND 250 1 5 191

WIND (b/c)

259

259
WIND WIND WIND WIND

NAME LONG-PRAIRIE RIVER CO TODD
 (stream) *1894 map of Nov Minn.*

PRON _____ REF Jewett & Son
 (page) _____

OTHER NAMES _____

SOURCE _____ MOUTH _____
 COUNTY DOUGLAS COUNTY CASS MILES _____

SOURCE _____ SEC _____ T _____ R _____ TWP _____
Enters Co. in Sec. 19. T 129. R. 35 flowing E. then N. E. then S. E.
 DIRECTION & AREA DRAINED then N. then N.E. leaving Co. from S. 18 - T. 133 R. 30

MOUTH CROW WING RIVER SEC 7 T 133 R 31 TWP _____
 Name Origin
 & Remarks:

6.

NAME LONG PRAIRIE RIVER (stream) CO TODD

PRON _____ REF M.H.S. VOL III 204 (page)

OTHER NAMES _____

SOURCE COUNTY _____ MOUTH COUNTY _____ MILES _____

SOURCE LAKE CARLOS SEC _____ T _____ R _____ TWP _____

DIRECTION & AREA DRAINED _____

MOUTH _____ SEC _____ T 133 R 32W TWP Villard

Name Origin
& Remarks:

Sigsbee 12/28/10

6. SOURCE MOUTH COUNTY
STREAM COUNTY COUNTY COUNTY Todd
NAME LONG PRAIRIE RIVER REF MHS Quarterly IV 171-172
(page)

PRON _____ MILES _____

OTHER NAMES _____

SOURCE _____ SEC _____ T _____ R _____ TWP _____

DIRECTION & AREA DRAINED _____

MOUTH _____ SEC _____ T 133 R 32W TWP Villard

Description & Name Origin

"Long Prairie River takes its name from the prairie which is long, as the name implies; it extends along the river from twenty to thirty miles and is quite narrow, averaging about a mile in width at its widest parts." S.

6. SOURCE COUNTY ? MOUTH COUNTY ? COUNTY Todd

NAME LONG PRAIRIE river REF UPHAM 545
(page)

PRON _____ MILES _____

OTHER NAMES _____

SOURCE _____ SEC _____ T _____ R _____ TWP _____ ?

DIRECTION & AREA DRAINED flows through Todd County

MOUTH Crow King river SEC _____ T 133 R 32 TWP Villard?

Description & Name Origin named for a long and relatively narrow prairie, probably its last mile, only 20 miles for a 20 miles

6-3-48 Longeway

WOMEN'S
SOCIETY

WOMEN'S SOCIETY

WOMEN'S SOCIETY

WOMEN'S SOCIETY

WOMEN'S SOCIETY

WOMEN'S SOCIETY

WOMEN'S SOCIETY

WOMEN'S SOCIETY

(to Do)

6.

NAME LONG PRAIRIE RIVER, CO TODD,
(stream) *Std. Map of Todd Co.*

PRON _____ REF McGill Warner Co.
(page)

OTHER NAMES _____

SOURCE COUNTY 2 MOUTH COUNTY 2 MILES _____

SOURCE 2 SEC _____ T _____ R _____ TWP _____
DIRECTION & AREA DRAINED Enters Co. in sec. 19 T. 129 N. R. 35 W. and flows E. + N.E.
and leaves Co. from sec. 24 T. 133 N. R. 32 W.

MOUTH 2 SEC 24 T 133 R 32 W TWP Villard
Name Origin
& Remarks:

1-9-42 Hall.

2. WASHINGTON
D.C. OFFICE

WASH

SEC

W

H

241

VERY IMPROVED
DISTILLATION

COMMITTEE

SEC

I

V

241

COMMITTEE
WORKING

COMMITTEE
WORKING

241

WORKING
COMMITTEE

WORK

241

(DeSo)

WORK

(DeSo)

CO

T133-R33

5.

NAME *Unnamed Lake* ✓

(lake)

CO

Todd

PRON _____

REF

McCaughey map Todd/1

Highway List

(page)

OTHER NAMES _____

EXACT SITE *Sec. 8, 9* ✓

T

133 ✓

R

33 ✓

TWP *Staples* _____

AREA &
DIMENS

GEN LOC _____

STATUS

Wet - Not measured

Name Origin

& Remarks: Co. map, 1936: Unnamed.

5.

NAME

• *Unnamed Lake* ✓
(lake)

CO

Todd

PRON

REF

• *McCleary map Todd*
• *Highway List*
(page)

OTHER
NAMES

EXACT
SITE

• *Sec. 10* ✓

T

• *133* ✓

R

• *33* ✓

TWP

• *Staples*

AREA &
DIMENS

GEN
LOC

STATUS

• *Wet* ✓ • *Not Meandered* ✓

Name Origin
& Remarks:

Co. map, 1936: Unnamed.

5.

NAME *Unnamed Lake* ✓
(lake) CO *Todd*
McCaughey map Todd!

PRON _____ REF *Highway List*
(page)

OTHER NAMES _____

EXACT SITE *Sec. 16 ✓ N 1/4 ✓* T *133 ✓* R *33 ✓*

TWP *Staples* AREA & DIMENS _____

GEN LOC _____ STATUS *Wet. Not meandered*

Name Origin & Remarks: Co. map, 1936: Unnamed.

5.

NAME

• Unnamed Lake ✓

(lake)

CO

Todd

REF

• McCauley map Todd ✓

• Highway List
(page)

PRON

OTHER
NAMES

EXACT
SITE

• Sec. 16 ✓ N.E. 1/4

T

• 133 ✓

R

• 33 ✓

TWP

• Staples

AREA &
DIMENS

GEN
LOC

STATUS

• Wet • Not meandered ✓

Name Origin
& Remarks:

Co. map, 1936: Unnamed.

5.

NAME *Unnamed Lake* ✓
(lake) CO *Todd*
McCounty map Todd 1

PRON _____ REF *Highway List*
(page)

OTHER NAMES _____

EXACT SITE *Sec. 21* ✓ T *133* ✓ R *33* ✓

TWP *Staples* AREA & DIMENS _____

GEN LOC _____ STATUS *Wet - Not Meandered* ✓

Name Origin & Remarks: Co.map,1936: Unnamed.

5.

NAME

• Unnamed Lake ✓
(lake)

CO

Todd

• McCauley map Todd 1

PRON

REF

• Highway List
(page)

OTHER
NAMES

EXACT
SITE

• Sec. 23 ✓

T

• 133 ✓

R

• 33 ✓

TWP

• Staples

AREA &
DIMENS

GEN
LOC

STATUS

• Wet • not meandered

Name Origin
& Remarks:

Co. map, 1936: Unnamed.

5.

NAME

• Unnamed Lake ✓
(lake)

CO

Todd

• McCauley map Todd 1

PRON

REF

• Highway List
(page)

OTHER
NAMES

EXACT
SITE

• Sec. 25, 26 ✓

T

• 133 ✓

R

• 33 ✓

TWP

• Staples

AREA &
DIMENS

GEN
LOC

STATUS

• Wet ✓ not meandered ✓

Name Origin

& Remarks: Co. map, 1936: Unnamed.

5.

29

NAME Unnamed (lake) CO Todd

PRON _____ REF ANDREAS ~~1874~~ 164
(page) ~~164~~

OTHER NAMES _____

EXACT SITE SEC 27-34 T 133N R 32W

TWP HARTFORD AREA & DIMENS _____

GEN LOC _____ STATUS _____

Name Origin & Remark: **Winchell, 2:pl.52: Unnamed.**
McCauley: Not shown.

3-26-41. A.A.F.

6. STREAM SOURCE COUNTY Todd^x MOUTH COUNTY Wadena^o COUNTY Todd
McCaulley Map Todd 2 - Wadena 3

NAME Partridge River^o REF Upham, 547^o Geol. Survey 1919
x Co. atlas 1906 (page)

PRON _____ MILES _____

OTHER NAMES PARTRIDGE CREEK

SOURCE _____ SEC 36^x T 131^x R 35^x TWP Bertha^{x Wykeham}

DIRECTION & AREA DRAINED Flows through Bartlett Township, northeast Flows N.E.

MOUTH Crow Wing River^o SEC 15 T 134^o R 33^o TWP Thomastown

Description &
Name Origin

6. SOURCE COUNTY TODD MOUTH COUNTY TODD COUNTY TODD

NAME PARTRIDGE CREEK REF Todd Co. Platbook, 1906
34-41
McCaughey map Todd 2 (page)

PRON _____ MILES _____

OTHER NAMES _____

SOURCE PENDERCAST LAKE SEC 8 T 131 N R 35 W TWP WYKEHAM

DIRECTION & AREA DRAINED Flows N.E. through Sec 8-5-4-9-3- and into
Bertha township sec 34-35.

MOUTH LITTLE PARTRIDGE RIVER SEC 35 T 132 N R 35 W TWP BERTHA

Description &
Name Origin

Not on map. This is not Partridge river.

Reuben Johnson

6.

NAME PARTRIDGE RIVER
(stream)

CO TODD

T 133 R 34 W

Rest. of Minn.

PRON _____

REF WINCHELLS Vol. 2 PLATE 52
(page)

OTHER NAMES _____

SOURCE COUNTY TODD

MOUTH COUNTY WADENA

MILES _____

SOURCE _____

SEC 36 T 132N R 35W TWP BERTHA

Flows north, enters Wadena County from sec. 2 T133N. R 34W. Twp.

DIRECTION &

AREA DRAINED Bartlett and flows northwest.

MOUTH CROW-WING RIVER

SEC 15 T 134 R 33W TWP THOMASTOWN

Name Origin
& Remarks:

3-27-41

A. P. Asmussen

T133-R34

NAME PARTRIDGE RIVER CO TODD
 (stream) Std. Map of Todd Co.

PRON _____ REF The Hill Warner Co.
 (page)

OTHER NAMES _____

SOURCE COUNTY TODD MOUTH COUNTY T MILES _____

SOURCE _____ SEC 1 T 131 R 35 TWP WYKEHAM

DIRECTION & AREA DRAINED flows N. + leaves Co. from sec. 2 T. 133 N. R. 34 W.

MOUTH T SEC ✓ T 133 R 34 W TWP Bartlett

Name Origin
& Remarks:

1-9-42 Hall

C. H. HENNING
Rome, O. 1912

ROOMS ----- SEC ----- I ----- S ----- 1st -----

VIEW DRAWING
DIMENSION ?

277
10
287

CONCRETE ----- SEC ----- S ----- 1st -----

CORNER
CORNER
CORNER

VIEW
DRAWING

ROOM ----- SEC ----- S ----- 1st -----

VIEW
DRAWING

6. SOURCE MOUTH COUNTY
STREAM COUNTY TODD COUNTY ? COUNTY Todd

NAME PARTRIDGE river REF Upham 547
(page)

PRON _____ MILES _____

OTHER NAMES _____

SOURCE _____ SEC _____ T _____ R _____ TWP _____

DIRECTION & AREA DRAINED northeast to Crow Wing river

MOUTH Crow Wing river SEC _____ T 133 R 34 W TWP Bartlett

Description &
Name Origin

Bear creek, Little Partridge creek, and Egley creek, are tributary to Partridge river

6-3-40 Longway

FORM 100-1
PROPERTY OF

NAME _____ SEC _____ I _____ N _____

TYPE DIVISION _____
DIRECTION OF _____

SOURCE _____ SEC _____ I _____ N _____

DATE _____
CLASS _____

INDEX _____ INDEX _____

FILE _____ FILE _____

(10/10)

CLASSIFICATION

CLASSIFICATION
SOURCE

CLASSIFICATION
SOURCE

CLASSIFICATION

NAME PARTRIDGE RIVER (stream) CO TODD
1894 map of Nov. Minn

PRON _____ REF Jewett & Son (page) _____

OTHER NAMES _____

SOURCE _____ MOUTH COUNTY WADENA MILES _____
COUNTY TODD COUNTY _____

SOURCE _____ SEC 1 T 131 R 35 TWP _____

DIRECTION & AREA DRAINED flowing N. E. then N. then N.E.
Leaving Co. from Sec 2 - T. 133 R. 34

MOUTH LEAF RIVER SEC 15 T 134 R 33 TWP _____
Name Origin ✓ 133 34
& Remarks:

12-11-41-NESS

NAME PARTRIDGE-RIVER CO TODD
 (stream) 1909-12 Report Water Resources Invest.

PRON _____ REN STATE DRAINAGE COMM.
 (page) 582

OTHER NAMES _____

SOURCE COUNTY TODD MOUTH COUNTY WADENA MILES _____

SOURCE _____ SEC _____ T 13N R 34W TWP _____

DIRECTION & AREA DRAINED Flows northeast

MOUTH CROW-WING-RIVER SEC _____ T 133 R 34W TWP Bartlet
~~134N~~ ~~33W~~

Name Origin
 & Remarks:

(Mississippi River Drainage)

6. SOURCE MOUTH
STREAM COUNTY TODD COUNTY ? COUNTY TODD

NAME PARTRIDGE RIVER PLACE NAMES STUDY MAP No. 67
REF Co map 1936 (Janine)
(page)

PRON _____ MILES _____

OTHER NAMES _____

SOURCE _____ SEC 36 T 132 N R 35 W TWP BERTHA

DIRECTION & AREA DRAINED it flows north out at Sec 2 - T133 N R34 Bartlett township
into Wadena County

MOUTH Description & Name Origin
SEC T 133 R 34 W TWP Bartlett

9/17/40 Schick

1940 01/17

WASHINGTON F

WOLFF

SEC

E

F

IMP

VERY URGENT

DIRECTION F

SOURCE

SEC

E

F

IMP

WOLFF

OTHER

WOLFF

WOLFF

WOLFF

WOLFF

(256)

SECRETARY SOURCE

SECRETARY SOURCE

SECRETARY

WOLFF

SECRETARY

256

6. SOURCE COUNTY TODD MOUTH COUNTY ? COUNTY TODD *Atlas*

NAME PARTRIDGE R. REF ANDREAS 1874 P 164
(page)

PRON _____ MILES _____

OTHER NAMES _____

SOURCE _____ SEC 31 T 132N R 34W TWP HARTFORD

flows N. & W. LEAVES THE CO. IN SEC 2 T 133N R 34W HARTFORD TWP.

DIRECTION & AREA DRAINED ~~FLOWS NORTH TO ?~~

MOUTH 2 SEC ✓ T 133 R 34W TWP Bartlett

Description & Name Origin

3-28-41. A.A.F.

NAME LITTLE PART RIDGE CREEK CO TODD
 (stream) *Head. of Munn*

PRON _____ REF WINCHELLS Vol. 2 PLATE 52
 (page)

OTHER
 NAMES _____

SOURCE COUNTY TODD MOUTH COUNTY TODD MILES _____

SOURCE _____ SEC 35 T 132N R 35W TWP BERTHA

DIRECTION & AREA DRAINED Flows north and east

MOUTH PART RIDGE RIVER SEC 10 T 133N R 34W TWP BARTLETT

Name Origin
 & Remarks:

6. SOURCE x Todd MOUTH COUNTY Todd x COUNTY Meade map Todd 1
STREAM COUNTY

NAME Little Partridge Creek x REF Upham, 547 x Co. Atlas 1906
(page)

PRON _____ MILES _____

OTHER NAMES _____

SOURCE _____ SEC ^x 2 T ^x 131 R ^x 35 TWP ^x Wykeham

DIRECTION & AREA DRAINED _____

MOUTH Partridge River x SEC ^x 10 T ^x 133 R ^x 34 TWP ^x Bartlett x

Description &
Name Origin

Not on map

6.

NAME Little PARTRIDGE RIVER, CO TODD,
(stream) *Std. Map of Todd Co.*

PRON _____ REF McGill Warner Co.
(page)

OTHER NAMES _____

SOURCE COUNTY TODD, MOUTH COUNTY TODD, MILES _____

SOURCE _____ SEC 2 T 131 R 35 TWP WYKEHAM-

DIRECTION & AREA DRAINED flows N. & E.

MOUTH PARTRIDGE RIVER. SEC 10 T 133 R 34 TWP BARTLETT,

Name Origin
& Remarks:

1-9-42. Hall.

© 1900
New York

NORTH

VERY
SIX

SOUTH

GRAND
SOUTH

WEST
EAST

WEST

WEST

6. SOURCE MOUTH
STREAM COUNTY TODD COUNTY TODD COUNTY TODD

NAME LITTLE PARTRIDGE creek REF UPHAM 547
(page)

PROM _____ MILES _____

OTHER NAMES _____

SOURCE _____ SEC _____ T _____ R _____ TWP _____ ?

DIRECTION & AREA DRAINED Tributary To _____

MOUTH Partridge river SEC _____ T 133 R 34W TWP BARTLETT

Description &
Name Origin

6-31/40 Longway

FROM OFFICE
DIRECTOR

TO: SAC, [illegible] [illegible] [illegible] [illegible]

RE: [illegible] [illegible] [illegible] [illegible]

DATE: [illegible] [illegible] [illegible] [illegible]

BY: [illegible] [illegible] [illegible] [illegible]

CLASSIFICATION: [illegible] [illegible] [illegible] [illegible]

FILE NO: [illegible] [illegible] [illegible] [illegible]

APPROVED: [illegible] [illegible] [illegible] [illegible]

6.

NAME LITTLE PARTRIDGE RIVER CO TODD
(stream) *1894 map of Nov. month*

PRON _____ REF Jewett & Son (page) _____

OTHER NAMES _____

SOURCE COUNTY TODD MOUTH COUNTY TODD MILES _____

SOURCE _____ SEC ? T 131 R 35 TWP _____

DIRECTION & AREA DRAINED flows N. then NE. then E.

MOUTH Partridge River SEC 10 T 133 R 34 TWP _____
Name Origin

& Remarks:

12-11-41-NESS

6. SOURCE MOUTH
COUNTY COUNTY COUNTY
STREAM Todd Todd McCawley Map Todd 1, 2

NAME Bear Creek ✓ REF Upham, 547 Co. Atlas 1906
(page)

PRON _____ MILES _____

OTHER
NAMES _____

SOURCE _____ SEC 10 T 131 R 35 TWP Wykeham

DIRECTION &
AREA DRAINED Flow N.E.

MOUTH Partridge River ✓ SEC 10 T 133 R 34 TWP Bartlett ✓
Description &
Name Origin

6.

NAME BEAR-CREEK (stream) CO TODD *Head of stream*

PRON _____ REF WINCHELLS Vol. 2 PLATE 52
 (page)

OTHER NAMES _____

SOURCE COUNTY TODD MOUTH COUNTY TODD MILES _____

SOURCE _____ SEC 22 T 13N R 35W TWP BERTHA

DIRECTION & AREA DRAINED Flows north and east

MOUTH PARTRIDGE CREEK SEC 7 T 13N R 34W TWP BARILETTI

Name Origin
& Remarks: (LITTLE-PARTRIDGE-CREEK)

3-27-41

A. Rasmussen

6.

SOURCE
STREAM

COUNTY TODD

MOUTH

COUNTY TODD

COUNTY TODD

PLACE NAMES STUDY MAP No. 67

NAME BEAR CREEK

REF Co map 1936 (Jahoke)
(page)

PRON _____ MILES _____

OTHER NAMES _____

SOURCE _____ SEC 10 T 131 N R 35 W TWP WYKEHAM

it flows north and east

DIRECTION & AREA DRAINED _____

into

MOUTH PARTRIDGE RIVER SEC 10 T 133 R 34 TWP BARTLET

Description & Name Origin

9/17/40 Schieck

1950 (1/1/50)
1950 (1/1/50)

MONTH

SEC

A

B

ML

1950 DIVISION
1950 DIVISION

MONTH

SEC

A

B

ML

1950
1950

1950

1950

(1/1/50)

1950

1950

1950

1950

1950

255

6.

NAME BEAR CREEK (stream) CO TODD
1894 map of nov. minn.

PRON _____ REF Jewett & Son (page) _____

OTHER NAMES _____

SOURCE _____ MOUTH _____
COUNTY TODD COUNTY TODD MILES _____

SOURCE _____ SEC 22 T 132 R 35 TWP _____

DIRECTION & AREA DRAINED flowing N. E. then S. E.

LITTLE
MOUTH PARTRIDGE RIVER SEC 7 T 133 R 34 TWP _____

Name Origin
& Remarks:

12-11-41-NESS

6. SOURCE MOUTH
COUNTY TODD COUNTY TODD COUNTY TODD

NAME BEAR creek REF Upham 547
(page)

PRON _____ MILES _____

OTHER NAMES _____

SOURCE _____ SEC _____ T _____ R _____ TWP _____ ?

DIRECTION & AREA DRAINED Tributary to ~~Partridge river~~ list

MOUTH Partridge river SEC _____ T 133 R 34W TWP Bartlett

Description &
Name Origin

6/3/46 Longway

FROM OLIVER
DISTRIBUTION 2

WOLF SEC 1 Y 120

VERY DIVIDED
DISTRIBUTION 2

WOLF SEC 1 Y 120

WOLF
OLIVER

WOLF WIFE

WOLF WIFE (b)(6)

WOLF SOURCE SOURCE SOURCE SOURCE

6. SOURCE MOUTH COUNTY
 STREAM COUNTY COUNTY * Todd * McCauley Map Todd

NAME * Egly Creek REF Upham, 547 (page)

PRON _____ MILES _____

OTHER
NAMES _____

SOURCE _____ SEC T R TWP _____

DIRECTION &
AREA DRAINED _____

MOUTH * Partridge River SEC T R TWP * Bartlett

Description &

Name Origin

Not on map

NAME EGLY-CREEK (stream) CO TODD *Head of Minn*

PRON _____ REF WINCHELLS Vol. 2 PLATE-52
 ^ (page)

OTHER
 NAMES _____

SOURCE COUNTY TODD MOUTH COUNTY TODD MILES _____

SOURCE _____ SEC 19 T 132N R 34W TWP GERMANIA

DIRECTION & AREA DRAINED Flows north _____

MOUTH PART RIDGE-RIVER SEC 16 T 133N R 34W TWP BARTLETT

Name Origin
 & Remarks:

6. SOURCE COUNTY Todd MOUTH COUNTY Todd COUNTY Todd

NAME EGLY creek REF UPHAM 547
(page)

PRON _____ MILES _____

OTHER NAMES _____

SOURCE _____ SEC _____ T _____ R _____ TWP _____

DIRECTION & AREA DRAINED tributary to

MOUTH Partridge river SEC _____ T 13.3 R 34W TWP Bartlett

Description &
Name Origin

6-3/46 Longways

WIND CLYDE
RESOLUTION F

2010 SEC 1 3 101

WIND DAVEN
DIRECTION F

2010 SEC 1 3 101

WIND
CLYDE

2010 SEC 1 3 101

2010 SEC 1 3 101

2010

CLYDE
2010

CLYDE

CLYDE
2010

CLYDE

6. SOURCE MOUTH
STREAM COUNTY TODD COUNTY TODD COUNTY TODD

Atlas

NAME _____ REF ANDREAS 1874 P164

(page)

PRON _____ MILES _____

OTHER NAMES _____

SOURCE _____ SEC 21 T 132N R 35W TWP HARTFORD

DIRECTION & AREA DRAINED FLOWS NORTH AND EAST TO _____

MOUTH PARTRIDGE R. SEC 10 T 133N R 34W TWP HARTFORD

Description &
Name Origin

6. SOURCE COUNTY TODD MOUTH COUNTY TODD COUNTY TODD *Atlas*

NAME _____ REF ANDREAS 1874 164
(page)

PRON _____ MILES _____

OTHER NAMES _____

SOURCE _____ SEC 22 T 132N R 35W TWP HARTFORD

DIRECTION & AREA DRAINED FLows NORTH TO

MOUTH STREAM _____ SEC 7 T 133N R 34W TWP HARTFOD
Description & Name Origin

3-28-41. A. A. F.

T133-R35

5.

NAME

• Unnamed Lake

(lake)

CO

Todd

• McCumber map Todd

PRON

REF

• Highway List

(page)

OTHER NAMES

EXACT SITE

• Sec. 23, 26 ✓

T

• 133 ✓

R

• 35 ✓

TWP

• Stowe Prairie

AREA & DIMENS

GEN LOC

STATUS

• Wet ✓ • Not Mandered ✓

Name Origin & Remarks:

Co. map, 1936: Unnamed.

5.

NAME

• *Unnamed Lake* ✓

(lake)

CO

Todd

• *McCleary map Todd 1*

PRON

REF

• *Highway List*

(page)

OTHER
NAMES

EXACT
SITE

• *Sec. 30, 31*

• ~~*Sec. 30*~~

T

• *133* ✓

R

• *35* ✓

TWP

• *Atowe Prairie*

AREA &
DIMENS

GEN
LOC

STATUS

• *Wet* ✓ • *Not Meandered* ✓

Name Origin
& Remarks:

Co. map, 1936: Unnamed.

6. SOURCE COUNTY Wadena COUNTY Todd COUNTY
STREAM COUNTY Wadena COUNTY Todd COUNTY

N^o 12 Conley Map Todd 1/2.

NAME Wing River REF Upham, 547 (page)

PRON _____ MILES _____

OTHER NAMES _____

SOURCE _____ SEC _____ T _____ R _____ TWP _____

DIRECTION & AREA DRAINED *Flows thru N.W. Corner of County*
Flows northeastward through Bertha and Stowe Prairie Townships, Todd County.

MOUTH Leaf River SEC _____ T _____ R _____ TWP _____

Description & Name Origin

6.

NAME WING RIVER (stream) CO TODD T133-R35W TWP ^{Stowe} PrairiePRON _____ REF WINCHELLS VOL. 2 PLATE-52
A (page)OTHER
NAMES _____SOURCE COUNTY P. MOUTH COUNTY WADENA MILES _____SOURCE P. SEC _____ T _____ R _____ TWP _____DIRECTION & AREA DRAINED Enters from Ottertail Co. in sec. 30 T132 N-R35W. Imp. Bertha flows north, enters Wadena Co. from sec. 2 T133N-R35W. Imp. Stowe Prairie and flows northMOUTH LEAF-RIVER SEC 28 T 135N R 34W TWP WING-RIVERName Origin
& Remarks:

3-27-41

A. Rasmussen

6.

NAME WING RIVER CO TODD
(stream)

Std. Map of Todd Co.

PRON _____ REF McMill Warner Co.
(page)

OTHER NAMES _____

SOURCE _____ MOUTH _____
COUNTY 2 COUNTY 2 MILES _____

SOURCE _____ SEC _____ T _____ R _____ TWP _____

DIRECTION & AREA DRAINED Enters Co. in sec. 30 T. 132 N. R. 35 W. and flows N.E.
and leaves Co. from sec. 2, T. 133 N. R. 35 W.

MOUTH _____ SEC 2 T 133 R 35 W TWP Stowe Prairie

Name Origin
& Remarks:

1-9-42 Hall

6. SOURCE COUNTY TODD MOUTH COUNTY WADENA COUNTY TODD
STREAM

NAME WING RIVER REF Upham 642
(page)

PRON _____ MILES _____

OTHER NAMES _____

SOURCE _____ SEC _____ T _____ R _____ TWP _____

DIRECTION & AREA DRAINED northeastward through Bertha & Stowe Prairie
in Todd county

MOUTH Leaf river SEC _____ T 133 R 35 TWP Stowe Prairie

Description &
Name Origin

6/3/46 Langewy.

ADVISOR
SECTION 5

ADVISOR
SECTION 5

ADVISOR
SECTION 5

ADVISOR
SECTION 5

ADVISOR
SECTION 5

ADVISOR
SECTION 5

ADVISOR
SECTION 5

6.

NAME WING RIVER (stream) CO Todd
today's

~~FROM~~ Wadena Quadrangle REF Lake Survey 7-39 (N.D.)
(page)

OTHER NAMES -----

SOURCE COUNTY ----- MOUTH COUNTY ----- MILES -----

SOURCE ----- SEC ----- T ----- R ----- TWP -----

DIRECTION & AREA DRAINED near Hewitt Park -----

MOUTH Crow Wing River ? SEC ----- T 133 R 35W TWP Stowe Prairie
Name Origin & Remarks

Inlet - Leaf River in Wadena County ?

Par

1/28/41

NAME WING RIVER CO TODD
 (stream)

GEM. LAWS. CH. 309. SEC. 71

PRON _____ REF 32ND SESSION 1901-P 512
 (page)

OTHER
 NAMES _____

SOURCE _____ MOUTH _____
 COUNTY _____ COUNTY _____ MILES _____

SOURCE _____ SEC _____ T 133 R 35 W TWP Stowe Prairie

DIRECTION &
 AREA DRAINED _____

MOUTH _____ SEC _____ T _____ R _____ TWP _____

Name Origin
 & Remarks:

Act to build bridge in town of Stone Prairie.
Approved April 13th, 1901.

J. J. Gallo 3/6/11

6. SOURCE COUNTY ? MOUTH COUNTY ? COUNTY TODD 87

NAME WING R. REF ANDREAS 1874 P. 164
(page)

PRON _____ MILES _____

OTHER NAMES _____

SOURCE ? SEC T R TWP flows N. &
DIRECTION & AREA DRAINED ENTERS THE CO. IN SEC 30 T 132N R. 35W HARTFORD TWP. LEAVES THE CO.
IN SEC 2 T 133N R. 35W HARTFORD TWP. ~~Flows North to~~

MOUTH ? SEC ✓ T 133 R 35W TWP Stowe Prairie
Description & Name Origin

3-28-41. A.A.F.

6. SOURCE COUNTY ? MOUTH COUNTY ? COUNTY TODD
STREAM _____ PLACE NAMES STUDY MAP No. 67

NAME WING RIVER REF Co map 1936 (Jahnske)
(page)

PRON _____ MILES _____

OTHER NAMES _____

SOURCE N SEC _____ T _____ R _____ TWP _____
it enters from Water Tail Co at sec 30 - T132 R35 Bertha Township
DIRECTION & flowing north out at sec 2 - T133 R35 Stowe Prairie Township
AREA DRAINED into Wadena County

MOUTH N SEC _____ T 133 R 35 W TWP Stowe Prairie
Description &
Name Origin

9/17/40 Schiesk

REVERSE OF
PAGE 1

ROCK

SEC

1

2

3MB

TYPE OF
DIRECTION

ROCK

SEC

1

2

3MB

TYPE
OF

ROCK

TYPE

TYPE

TYPE

(254)

254

ROCK

ROCK

ROCK

ROCK

Miscellaneo

4.

NAME Napoleon (Village) CO (Todd)

PRON REF Walker's Village Laws 104
(page)

OTHER NAMES PO HIST

EXACT SITE T R TWP

GEN CO
LOC ST?

FIRST SETTLED

PLAT INCORP May 23, 1857

Name Origin
& Remarks:

Present status: "No Trace."

4.

10

VILLAGE

Co. ToddNAME JANESVILLE

REF

CH III SEC. 6
7TH TERR. EXSESSION 1857. P 96
(page)

PRON

PO
HISTOTHER
NAMESCO
ST?EXACT
SITE

T

R

TWP

GEN
LOCFIRST
SETTLED

PLAT

INCORP

MAY 23, 1857Description &
Name Origin

That so much land in the County of
Todd, Territory of Minnesota, as has been surveyed,
platted and recorded in the office of the Register of Deeds
for said County, under the name and title of
Janesville.

NAME Janesville (Village) CO (Todd)

PRON REF Walker's Village Laws. 104
(page)

OTHER NAMES PO HIST

EXACT SITE T R TWP

GEN CO
LOC ST?

FIRST SETTLED

PLAT INCORP May 23, 1857

Name Origin
& Remarks:

Present atatus: "No Trace"

4.

13

NAME ELK CITY (village) CO TODD

PRON _____ REF CH III SEC. 8,
8TH TERR EXSESSION 1857-936 (page)

OTHER NAMES _____ PO _____
HIST _____

EXACT SITE _____ T _____ R _____ TWP _____

GEN _____ CO _____
LOC _____ ST? _____

FIRST SETTLED _____

PLAT _____ INCORP MAY 23, 1857

Name Origin & Remarks: *That one section of land in the County of Todd, at the junction and between the Little Elk and the Mississippi Rivers.*

Ingallo 1/28/41

4.

NAME Elk City (Village) ----- CO (Todd Co.) -----

PRON ----- REF Walker's Village Laws ----- 103
(page)

OTHER NAMES ----- PO HIST -----

EXACT SITE ----- T ----- R ----- TWP -----

GEN LOC ----- CO ST? -----

FIRST SETTLED -----

PLAT ----- INCORP May 23, 1857. -----

Name Origin
& Remarks:

Present status: "No Trace"

6.

STREAM

SOURCE
COUNTY

TODD

MOUTH
COUNTY

COUNTY

TODD (STEARNS)

1909-12 Report Water Resources Invest.

NAME

ADLEY CREEK

REF

STATE DRAINAGE COMM.
(page) 566

PRON

MILES

OTHER
NAMES

on Boundary between Todd + Stearns Co.

SOURCE

BIRCH-BARK-LAKE SEC

T

R

TWP

DIRECTION &

AREA DRAINED

Flows South

2 mi. E. of Melrose in

MOUTH

SAUK RIVER SEC

T

R

TWP

Description &
Name Origin

(Mississippi River Drainage)

1-15-41

A. P. Rasmussen

6. SOURCE COUNTY _____ MOUTH COUNTY _____ COUNTY Jodd-Stearns ??
STREAM _____
NAME ADLEY CREEK REF ^{Eddy's} Lake Survey 7-1 (12-10-1938)
(page)

PRON _____ MILES _____

OTHER NAMES _____

SOURCE Little Birch Lake? SEC _____ T _____ R _____ TWP _____

DIRECTION & AREA DRAINED Between Little Birch Lake and Saux River

MOUTH Saux River? SEC _____ T _____ R _____ TWP _____

Description & Name Origin

This creek is mentioned as one of the chain of outlets of Big Birch Lake.

1/28/41

Rox

4.

VILLAGE

Co WAHNAHIAH - TODD 6NAME FORT GAINESREF ⁱⁿ MINN - S CENT V. 8 - 100
(page)

PRON

PO
HISTOTHER
NAMESCO
ST?EXACT
SITE

T

R

TWP

GEN
LOCFIRST
SETTLED

PLAT

INCORP

Description &
Name Origin

Reuben W. Richardson, of Marion, was born in Circleville, Ohio, August 8, 1816. He was employed for a short time by Henry M. Rice, in transporting military supplies from Fort Snelling to Fort Gaines, and afterwards to Peruvia

August 7/90

5.

LAKE

Co TODD

NAME

PRAIRIE LAKE

REF

MHS Quarterly III 171
(page)

PRON

STATUS

OTHER
NAMES

EXACT
SITE

T

R

TWP

AREA &
DIMENS

GEN
LOC

Description &
Name Origin

*Takes name from prairie which extends
along Long Prairie river for twenty to thirty
miles.*

J.S.

10. URBAN FEATURE TRADING HOUSE Co TODD
NAME OLMSTEAD and RHODES MUN LONG PRAIRIE
Quarters REF MHS III 93
(page)

PRON _____ EST _____
OTHER NAMES _____ AREA & DIMENS _____

LOCATION _____
Description & Name Origin _____

This trading house was used as a voting station in the territorial election of 1849.

DL

4.

NAME Moblev ? CO Todd
(village)PRON _____ REF St. P. Daily Pioneer
Minneapolis P 23 Oct 2 1874
(page)OTHER NAMES _____ PO HIST ~~Est. about Oct 2, 1874~~

EXACT SITE _____ T _____ R _____ TWP _____

GEN LOC _____ CO _____
ST? _____

FIRST SETTLED _____ PLAT _____ INCORP _____

Name Origin
& Remarks:P. M. not named.8/27/4Hogm

The Nobles

RECEIVED
MAY 10 1900

RECEIVED
MAY 10 1900

MAY

1900

100
50

100
50

100
50

1

5

100

100
50

100
50

(100)

100

50

100

50

4.

NAME Mobley (village) CO Todd

PRON _____ REF minn annuals
M. P. Daily Pioneer Oct 2 1874
(page) 2 cal 3

OTHER NAMES _____ PO Est. Sept 1874
HIST _____

EXACT SITE _____ T _____ R _____ TWP _____

GEN _____ CO _____
LOC _____ ST? _____

FIRST SETTLED _____ PLAT _____ INCORP _____

Name Origin
& Remarks:

Post offices established.

Richard W. H. / 41

Noble #776

4.

VILLAGE

Co

Todd

NAME

BEARHEAD

REF

Hotast Hist 1887
188
(page)

PROB

PO
LISTOTHER
NALESEXACT
SITE

T

R

TWP

GEN
LOCAbout 8 miles from
Long PrairieFIRST
SETTLED

PLAT

LCCRP

Description &

Name Origin

Community in Long Prairie area
Methodist Mission 1870.R. Morgan
3-4-40

4.

VILLAGE

Co

Todd

NAME

Gutches Grove

REF

Serials 1937-38.

(page)

84

PRON

PO

HIST

Mail Long Prairie

OTHER
NAMES

CO

ST?

EXACT
SITE

T

R

TWP

GEN
LOC

?

FIRST

SETTLED

PLAT

INCORP

Description &
Name Origin

5/27/40 Schieck

4.

VILLAGE

Co ToddNAME Maple Leaf CornersREF See Her 1937-38.103-

(page)

PRON

PO

HIST

Mail StaplesOTHER
NAMES

CO

ST?

EXACT
SITE

T

R

TWP

GEN
LOC

?

FIRST
SETTLED

PLAT

INCOFP

Description &
Name Origin6/5/40 Schieck

4.

NAME OLEAN CO TODD
(village)

PRON _____ REF 1st. Session Laws 177
CHAP. LXIII YR. 1858 (page)

OTHER NAMES _____ PO
HIST _____

EXACT SITE _____ T _____ R _____ TWP _____

GEN _____ CO
LOC _____ ST? _____

FIRST SETTLED _____

PLAT _____ INCORP Mar. 9. 1858

Name Origin
& Remarks:

1/30/41 F. Bienappf

4.

NAME OLEAN (Village) CO TODD

PRON REF 1st. Session Laws 482
chap. CCL YR. 1858 (page)

OTHER NAMES PO HIST

EXACT SITE T R TWP

GEN CO
LOC ST?

FIRST SETTLED

PLAT INCORP

Name Origin & Remarks: Act approved July 7, 1858, to establish State road commencing at St. Cloud by way of Winnebago, to Olean.

1/31/41 F. Bienoff

8. ARTIFICIAL
FEATURE Ditch Co Todd

NAME Wing River Ditch REF 39th Session 1915 546
chap 374 (page)

PRON _____ AREA &
DIMENS _____

OTHER
NAMES _____ EST _____

EXACT
SITE _____ T _____ R _____ TWP _____

GEN
LOC _____
Description & Name Origin appropriation for improvement \$10,000⁰⁰
approved April 24, 1915

B. T. C 3/6/41

4.

NAME PEACEFUL VALLEY CO T O P P

(village)

PRON _____ REF Staples Wneb 10-10-40

(page)

OTHER NAMES _____ PO HIST _____

EXACT SITE _____ T _____ R _____ TWP _____


GEN _____ CO _____
LOC _____ ST? _____

FIRST SETTLED _____

PLAT _____ INCORP _____

Name Origin
& Remarks:

Mrs. S. S. Grondahl



4.

NAME OLD HARTFORD CO TODD

(village)

PRON Leader Long Prairie 10-10-40

REF

(page)

OTHER NAMES PO ELST

EXACT SITE T R TWP

GEN LOC CO ST

FIRST SETTLED

PLAT INCORP

Name Origin
& Remarks:

11-5-40


4.

NAME

GREENWOOD
(village)

CO

TODD

PRON

REF

Leader Long Prairie 10-10-40
(page)

OTHER
NAMES

PO
ELST

EXACT
SITE

T

R

IWP

GEN
LOC

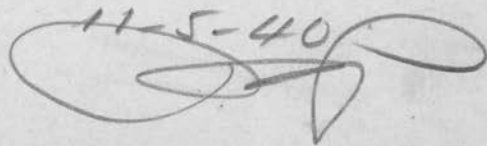
CO
ST?

FIRST
SETTLED

PLAT

INCORP

Name Origin
& Remarks:

11-5-40


4.

NAME

HIGHLAND
(village)

CO

TODD

PRON

REF

Leader Long Prairie 10-10-40
(page)

OTHER
NAMES

PO
HLST

EXACT
SITE

T

R

TWP

GEN
LOC

CO
ST?

FIRST
SETTLED

PLAT

INCORP

Name Origin
& Remarks:

11-5-40

4.

NAME REYNOLDS CO TODD
(village)

PRON _____ REF Leader Long Prairie 10-10-40
(page)

OTHER NAMES _____ PO
_____ HLST _____


EXACT SITE _____ T _____ R _____ TWP _____

GEN LOC _____ CO
_____ ST? _____

FIRST SETTLED _____

PLAT _____ INCORP _____

Name Origin
& Remarks:

11-5-40


4.

NAME WEST LESLIE CO TODD
(village)

FRON _____ REF Leader Long Prairie 10-10-40
(page)

OTHER NAMES _____ PO
_____ HLST _____

EXACT SITE _____ T _____ R _____ TWP _____

GEN _____ CO _____
LOC _____ ST? _____

FIRST SETTLED _____

PLAT _____ INCORP _____

Name Origin
& Remarks:

11-5-40
[Signature]

4.

VILLAGE (early settlement) Co ToddNAME WHITEVILLE REF Upham 546 (page)

PRON _____ PO HIST _____

OTHER NAMES _____ CO ST? _____

EXACT SITE _____ T _____ R _____ TWP _____

GEN about 5 miles west of FIRST SETTLED _____
LOC Long Prairie

PLAT _____ INCORP _____

Description & Name Origin was the name commonly given to the above an early settlement in 1865-6, for 3 sisters, wives of R. S. Hoadley, Albert Madison, and Horace Pierce, "whose maiden name was White." (History, 1915, p. 25).

6-3-40 Longway

10. URBAN
FEATURE

PARK

Co: Todd

NAME HEWITT PARK

MUN
Towns

REF Lake Survey (7-39) (N.D.)
page

~~SECTION~~ Wadena Quadrangle

EST

OTHER
NAMES

AREA &
DIMENS

LOCA-
TION

on Wing River? in Stowe Prairie Twp.

Description &
Name Origin

T 133 - R 35 W - Twp. Stowe Prairie

4/28/41

Rose

4.

NAME M^cCLURE'S MILL CO TODD
(village) MINN. ANNALS

PRON _____ REF MPLS. TRIBUNE P.I. Col. 2 Vol. 261870
(page)

OTHER NAMES _____ PO HIST _____

EXACT SITE _____ T 133N R 32W TWP _____

GEN _____ CO _____
LOC _____ ST? _____

FIRST SETTLED _____ PLAT _____ INCORP _____

Name Origin
& Remarks:

6-9-41

A. Rasmussen

5E Lusher

2 1/2 1/2 1/2
1/2 1/2 1/2

PRINTED
LINES

MVS

INCOME

FOO
BAR

25
00

BAM
BAY

25

BVM
BVB

BVM
LO

LOO

LOO

(LOO)

MVS

(MVS)

9

4.

NAME

Fisher Bros' Saw Mill
(~~millage~~)

CO

Todd

PRON

REF

4th. St. Arch. II - Vol. 2 - p. 575
(page)

Geol of Minn

OTHER
NAMESPO
HISTEXACT
SITE

Sec 5,

T

132N

R

352W

TWP

Bertha

GEN
LOCCO
ST?FIRST
SETTLED

PLAT

INCORP

Name Origin
& Remarks:Head, six feet. Sawing basswood, oak,
poplar and white pine.

6-3-1941 - Wm. C. Hunt

4. Miscellaneous

NAME

E. P. Jones' Saw Mill
(Village)

CO

Todd

PRON

REF

N. H. Minchell. Vol 2. p 526
(page) Geol of Tenn

OTHER NAMES

PO

HIST

EXACT SITE

Sec 3.4

T

132N

R

33W

TWP

Moran

GEN LOC

On Fish Trap track near its mouth

CO

ST?

FIRST SETTLED

PLAT

INCORP

Name Origin & Remarks:

6-3-1941 - Valla Smith

Manufacturing pine lumber and shingles, head, mill feet.

NAME CATEG STATION P.O. CO TODD
(village) Atlas

PRON ANDREAS 1874 REF 164
(page)

OTHER NAMES PO HIST

EXACT SITE SEC 12N T 132N R 33W TWP HARTFORD

GEN LOC CO ST?

FIRST SETTLED PLAT INCORP

Name Origin
& Remarks:

3-26-41. A.A.F.

4.

NAME

Artificial Feature

CO

Todd

PRON

REF

N.H. Winchell. Vol. p 576

Geological Museum

(page)

OTHER
NAMESPO
HISTEXACT
SITE

Loc 2 of

T

132N

R

32N

TWP

Fawn Lake

GEN
LOC

CO

ST?

FIRST
SETTLED

PLAT

INCORP

Name Origin
& Remarks:

Lead, five or six feet.

Built on Fish Trap bank to supply water for
 floating or drinking logs from where they are
 cut and its upper strata into the Crow Wing river
 by which and the Mississippi they are brought to
 the saw-mills in Minneapolis.

6-3-1901 - Walter Smith

4.

NAME

Artificial Feature

CO

Todd

FROM

REF

NH. Winchell. Vol 2 - p 576

(page)

OTHER
NAMESPO
HISTEXACT
SITE

Loc: 25

T

132 N

R

32 W

TWP

Fawn Lake

GEN
LOCCO
ST?

FIRST

SETTLED

PLAT

INCORP

Name Origin
& Remarks:

Just about six feet.
 Built on Fish Trap track to supply water for
 floating or draining logs from where they are
 cut on its upper reaches into Creech Wing river by
 which and the Mississippi they are brought to the
 saw-mills in Minneapolis. 6-3-1941 - Walter Clark

4.

NAME John D. NicKey's Saw Mill CO Todd
(village)PRON _____ REF Geol. Mem
H. H. Minchell. Vol. 1. p. 595
(page)

OTHER NAMES _____ PO HIST _____

EXACT SITE NE 1/4 sec. 36 T 131 N R 34 W TWP Eagle ValleyGEN _____ CO _____
LOC _____ ST ? _____

FIRST SETTLED _____ PLAT _____ INCORP _____

Name Origin
& Remarks:

Head, ten feet, flowing back three-fourths of a mile
 spring oak, basswood, poplar and birch, but scarcely
 any white pine. The last occurs scatteringly here and
 two miles southeast of Dick's creek, but is not found
 farther west along Eagle creek.

6-3-1941 - Walter Smith

8. ARTIFICIAL
FEATURE

BRIDGE

Co TODD

Atlas

NAME

WAILS BRIDGE

REF

ANDREAS 1874

(page) 164

PRON

AREA &
DIMENS

OTHER
NAMES

EST

EXACT
SITE

SFC 33

T

131N

R

33W

TWP

HARTFORD

GEN
LOC

about 1/2 mile north of Hartford P.O.

Description &
Name Origin

NAME BARNES MILL CO TODD
 (village)

PRON _____ REF ANDREAS 1874 Atlas 164
 (page)

OTHER NAMES _____ PO HIST _____

EXACT SITE SEC 6 T 131N R 33W TWP HARTFORD

GEN LOC ? CO ST? _____

FIRST SETTLED _____ PLAT _____ INCORP _____

Name Origin
 & Remarks:

8. ARTIFICIAL
FEATURE

BRIDGE

Co. TODD

Atlas

NAME

LAMPHEARS BRIDGE

REF

ANDREAS 1874

(page) 164

PRON

AREA &
DIMENS

OTHER
NAMES

EST

EXACT
SITE

SEC 20 T 130N R 33W TWP HARTFORD

GEN
LOC

about 4 miles south of Hartford P.O.

Description &
Name Origin

4.

NAME SOHLARS MILL (village) CO TODD

PRON _____ REF ANDREAS 1874 Atlas 164
(page)

OTHER NAMES _____ PO HIST _____

EXACT SITE SEC 7 T 130N R 33W TWP HARTFORD

GEN _____ CO
LOC ? ST?

FIRST SETTLED _____ PLAT _____ INCORP _____

Name Origin
& Remarks:

3-26-41. A.A.F.

4.

NAME

Mathias Browns' Loo Mill
(village)

CO

Todd

PRON

REF

NH. Winchell. Dover - p 576
Geol of New
(page)OTHER
NAMESPO
HISTEXACT
SITE

Sec 8

T

130N

R

32W

TWP

Hartford

GEN

CO

LOC

ST?

FIRST

SETTLED

PLAT

INCORP

Name Origin
& Remarks:Head, about 10 feet, sawing basswood,
oak, poplar, ash and white pine. The last being
mostly hauled from the east part of Hartford.

6-3-1941 - Wm. Wood

8. ARTIFICIAL
FEATURE

BRIDGE

Co. TADD

Atlas

NAME

ALLEES BRIDGE

REF

ANDREAS 1874-164
(page)

AREA &
DIMENS

PRON

OTHER
NAMES

EST

EXACT
SITE

SEC 4-5-8-9

T 129N R

'34W TWP REYNOLDS

GEN
LOC

About 4 1/2 miles n.w. of Long Prairie village

Description &
Name Origin

4.

NAME Long Prairie Flouring Mill CO Todd
(village)PRON _____ REF N.H. Winchell, Vol. 2, p. 576
(page) *Geol of Minn*

OTHER NAMES _____ PO HIST _____

EXACT SITE Sec 18 T 129 N R 33 W TWP Long PrairieGEN LOC nearly 2 miles west of Long Prairie village CO _____ ST? _____

FIRST SETTLED _____ PLAT _____ INCORP _____

Name Origin
& Remarks:Owners, Chandler, Fisher and Witt.3 pm of stone, head, seven feet, flowing
back and out a half mile.6-3-1941 - Walter C. Smith

4.

NAME ? Saw Mill CO Todd

(village)

Geol. of Tenn
REF *N. H. Winchell. Vol. IV. p. 576*
(page)

PRON _____

OTHER NAMES _____ PO HIST _____

EXACT SITE ? T 129 R 33N TWP Long Prairie

GEN LOC Southwest bank of the river CO _____ ST? _____

FIRST SETTLED _____ PLAT _____ INCORP _____

Name Origin & Remarks:

Owners, Chandler, Fisher & Wait.

Manufacturing lumber of basswood, oak, ash, maple, elm, tamarack and white pine its better being hauled to the mill from the east part of Hartford.

6-3-1911 - Walter G. Gresh

What is lead measurement?

114 Miscellaneous

NAME LITTLE SAUK Mill CO TODD
 (village)

PRON _____ REF ANDREAS 1874 Atlas 164
 (page)

OTHER NAMES _____ PO HIST _____

EXACT SITE _____ SEC ²⁶ ~~27~~ T 128N R 34W TWP LITTLE SAUK

GEN LOC about one mile S.E. of Little Sauk P.O. CO ST? _____

FIRST SETTLED _____ PLAT _____ INCORP _____

Name Origin
 & Remarks:

3-26-41. A.A.R.

4. Miscellaneous

NAME Little Sank Flouring Mill CO Todd
(village) *Seal of Minn*FROM _____ REF N.H. Winchell - Torr. p 576
(page)

OTHER NAMES _____ PO HIST _____

EXACT SITE 7 T 18 N R 34 W TWP Little Sank 171GEN _____ CO _____
LOC _____ ST ? _____

FIRST SETTLED _____ PLAT _____ INCORP _____

Name Origin
& Remarks:

Owners, Mc Nicer Brothers and Carpenter, three pairs of stons, head, twelve feet, flowing the Sank river back eight miles through three lakes, the two western of which were Roberts Lake, in the southern part of Little Sank, Gurney Lake, in sections 1 and 18, West Mason, originally separated by acres of marsh, now as united called Little Sank Lake.

6-3-1941
Halter Abbot

A. Miscellaneous

77:22

NAME Daniel Buehnam's Saw & Grist CO Todd Geol of Michigan
(village)

FROM _____ REF N.H. Winchell - Vol 2 - p 576
(page)

OTHER NAMES _____ PO HIST _____

EXACT SITE 7 T 128-129N R 32W TWP Buehnamville

GEN LOC On Swan River in Pillsbury CO ST ?

FIRST SETTLED _____ PLAT _____ INCORP _____

Name Origin & Remarks:

Sawing and planing lumber and making sash and doors, besides a grist mill, lead, & feet.

6-3-1941 - Walter C. Shurt

4. Miscellaneous

NAME West Union Flouring Mill CO Todd
(~~village~~) *Seal of town*

PRON _____ REF N. H. Winchell - Vol. 2 - p. 576
(page)

OTHER NAMES _____ PO HIST _____

EXACT SITE Sec 3 T 127 N R 35 W TWP West Union

GEN _____ CO _____
LOC one mile west of Gurney Lake ST? _____

FIRST SETTLED _____ PLAT _____ INCORP _____

Name Origin & Remarks:

*A. J. Hancy, owner, then part of stone head, 18 feet, flouring track only about sixty rods, making a pond of 5 acres.
6-3-1921 - Walter C. Smith*

11.

Co. TODD ; ---

MISCELLANEOUS Hotel,

MUN

NAME LINWOOD HOTEL.

REF

Std. Map of Todd Co.,
McMillan Warner Co.
(page)

PRON

EST

OTHER
NAMES

GEN
LOC

On the E. shore of Asabis lake.

EXACT
SITE

N.W. 1/4 in sec. 21.

T 128 R 35 TWP GORDON.

Description &
Name Origin

1-8-42 Hall.

договор
регистрации

СЛЕ
ЭКВЛ

I B LMB

СЛЕ
ОЛНН

ГО
ОН

СЛЕ

СЛ

СЛЕ

СЛ

(1000)

СЛЕ

СЛ

С*

С*

С*

4.

NAME

Bear Head Saw Mill
(village)

CO

Todd

Geol of mem

PRON

REF

A.H. Winch. 22. Vol 2. p 576
(page)OTHER
NAMESPO
HISTEXACT
SITE

Loc: 33

T

129 N

R

32 N

TWP

Burnhamville

GEN

LOC

On the Swan river

CO

ST?

FIRST

SETTLED

PLAT

INCRP

Name Origin
& Remarks:

Owned by Batchelor Bros; manufacturing
lumber and shingles, head, eight feet, flowing
its stream back into and a half miles to Swan Lake,
which is raised six and a half feet by the dam.
6-3-94-1- Walter. Hunt

NAME BACHELORS MILL CO TODD
 (village)

PRON _____ REF ANDREAS 1874 Atlas 164
 (page)

OTHER NAMES _____ PO HIST _____

EXACT SITE SEC 33 T 129N R 32W TWP BURNHAMSVILLE

GEN _____ CO
 LOC _____ ? _____ ST?

FIRST SETTLED _____ PLAT _____ INCORP _____

Name Origin
 & Remarks:

3-26-41. A.A.F.

4.

NAME

EAST HEWITT
(village)

CO WADENA

NTODD

(7/1)

PRON

REF

Wadens Pioneer Journal

(5) 10-24-40
(page)

OTHER NAMES

PO HIST

EXACT SITE

T

R

TWP

GEN LOC

CO ST?

FIRST SETTLED

PLAT

INCORP

Name Origin & Remarks:

Mrs. Frank Bowes

11-6-40

4.

NAME

EAST HEWITT
(village)

CO

WADENA

Todd

PRON

REF

Wadena Pioneer Journal 9-19-40
(page)

OTHER
NAMES

PO
HIST

EXACT
SITE

T

R

TWP

GEN
LOC

CO
ST?

FIRST
SETTLED

PLAT

INCORP

Name Origin
& Remarks:

10-4-40
[Signature]

4.

NAME HAYDEN CO WADENA

(village)

Todd

WADENA

PRON Wadena Pioneer Journal

REF

9-19-40

(page)

OTHER NAMES PO HIST

PO
HIST

EXACT SITE T R TWP

GEN LOC CO ST?

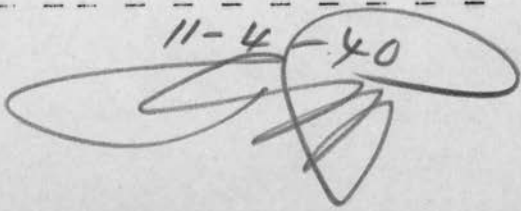
CO
ST?

FIRST SETTLED

PLAT INCORP

Name Origin
& Remarks:

11-4-40



9. PARK

RESERVATION

Co

Todd

NAME Long PRAIRIE RESERVATION

REF C.M.A. in the No. 1816-64 = (3) (page)

PROJ

AREA & DIVERS

OTHER NAMES

EST

EXACT SITE

T

R

TWP

GEN LOC

Description & Name Origin

Est: - By Winnetago Indians: Who had been moved into Minnesota - 1848 and settled on the Long Prairie Reservation.

3/14/40

G. J. Coatsworth

11.

MISCELLANEOUS COUNTY

Co Todd

15

MUN _____

SESS LAWS. CHAP. 34

NAME Todd

REF 2ND SESSION 1859-60-P 63
(page)

PRON _____ EST _____

OTHER NAMES _____ GEN LOC _____

EXACT SITE _____

127 130
128 131 28-35W.
T129 133 R TWP

Description &
Name Origin

*Act to provide for the organization and to define
boundary lines.*

SEC. 1. Defines boundaries.

Approved March 9th, 1860

Ingallo 2/19/11

11.
MISCELLANEOUS

COUNTY

Co

Todd

MUN

NAME

TODD COUNTY

REF

MHSC-Vol. X - Part 1, p. 185
(page)

PRON

EST

OTHER
NAMES

GEN
LOC

EXACT
SITE

T

R

TWP

Description &
Name Origin

Named after Captain John B. S.
Todd the first commandant at Fort Ripley.

DL

11.

TODD

MISCELLANEOUS

county

Co

MUN

NAME

Todd county

REF

MHS Coll., vol. 14, p788

(page)

PRON

EST

OTHER

GEN

NAMES

LOC

EXACT

SITE

T

R

TWP

Description &
Name Origin

TODD, JOHN BLAIR SMITH, soldier, born in Lexington, Ky., April 4, 1814; died in Wankton, ~~S. Dak.~~ Dakota, Jan. 5, 1872. He was graduated at the U.S. military academy, 1837; was promoted to the rank of captain in 1843; served in the Mexican war; was commander of Fort Ripley, Minn., ~~1852~~ 1849-56; was an Indian trader in Dakota, 1856-61; was brigadier general of volunteers, 1861-2; was a delegate in Congress for Dakota, 1861, and 1863-5; and was governor Dakota Territory, 1869-71. Todd county, Minn. was named for him.

11.
MISCELLANEOUS

COUNTY

Co. TODD

MUN

NAME

TODD COUNTY

REF

Upham 543

EST

organized - January 1, 1857 (page)
→ February 20, 1855

OTHER
NAMES

GEN
LOC

EXACT
SITE

T R TWP

Description &
Name Origin

named for John Blair Smith Todd, commander of Fort Rip-
ley (at first called Fort James), 1849 to 1856, which was in the part taken from
Todd county in 1856 to form a part of Morrison county. Todd was born
in Lexington, Ky, April 4, 1814; was graduated at the U.S. Military Academy,
West Point, 1837; served in the Second Seminole war and the Mexican war;
resigned from the army in 1856; was an Indian trader at Fort Randall, Dakota,
till 1861; was a brigadier general in the civil war; was a delegate in Congress for
Dakota, 1861 and 1863-65, and governor of that territory, 1869-71. He died in Yankton,
Dakota, January 5, 1872.

6-3-40 Longeway

4.

NAME James Hart's Saw Mill CO Todd~~(village)~~Geol of M. mFROM _____ REF NH Winchell - Vol. 1 - p 576

(page)

OTHER NAMES _____ PO HIST _____

EXACT SITE Sic: 6 T 131N R 32W TWP WardGEN _____ CO _____
LOC _____ ST? _____

FIRST SETTLED _____ PLAT _____ INCORP _____

Name Origin
& Remarks:Sanding mostly white pine, which is cut
in this township and Town Lehr; head. nine feet6-3-1941 - Wm. Shurt

REFERENCES

<u>Name</u>	<u>Date</u>	<u>Topic No.</u>	<u>Subject</u>	<u>Date(sub.)</u>
Russell, Joseph		434	Sight Seeing Buses	1/23/36 FEC
		433	Taxis	1/14/36 FEC
		(550)	Milk Producers Coop.	2/5/36 FEC
		(550)	Oil Consumers Coop.	2/22/36 FEC
		(550)	Oil Consumers Coop.	2/25/36 FEC
		(550)	Coop. Milk Distribution	2/26/36 FEC
		(550)	Coop. Milk Producers Association	3/3/36
		(550)	Milk Producer-Distributor Cooperative	3/7/36 FEC
		(550)	Cooperative Creamery	3/16/36 FEC
		(550)	Cooperative Oil Assoc.	3/20/36
		(550)	Cooperative Wholesale Petroleum	3/24/36 FEC
		(550)	National Coop. Inc.	3/26/36
		(550)	Coop. Trucking Assoc.	4/7/36
		(550)	Farmers Union Central Exchange Corp.	4/10/36
		(550)	Central Boiler & Mfg. Co.	4/18/36
		(550)	Cooperative Store Movement	4/21/36
		(550)	Coop. Burial Assoc.	4/25/36 FEC
		(550)	Cooperative Federations	4/25/36 FEC
		(550)	Coop. Book Stores	4/24/36 FEC
		(550)	Credit Unions	5/2/36
		(550)	Coop. Workers' Union	5/1/36
		(550)	City Markets	12/27/35 FEC

AUTHOR JAHNKE H.C. County Highway Engr.TITLE TODD COUNTY of MINNESOTA

PUB AT _____ PUBLISHER _____

PUB DATE 1936 ED _____ NO VOLS _____ VOL NO _____ PAGES _____LIBRARY 28 Second St. NE office ABBREVIATION USED _____ PLACE NAMES STUDY MAP No. 67
Remarks - Co map 1936 (Jahnke)Rechecked
by Hall.DATE USED 9/11/40 BY Hus Schieck

TODD COUNTY

References

Abbreviation Used

Osakis Review, a newspaper

Osakis Review (date)

Minnesota in Three Centuries

Minn.3 Cent. Vol. _____

Minnesota Historical Society
Minnesota Historical Society Collections

M.H.S.Coll.Vol. _____

Eddy, Dr. Samuel - Unpublished records
in Dr. Eddy's office

Eddy's Lake Surv. (Lake # Dist. #)

Minnesota Historical Society
Minnesota Historical Society Quarterly

M.H.S. Quarterly Vol. _____

Jahnke, H.C. - Co. Highway Engineer,
1936 County Highway Map

PLACE NAMES STUDY MAP No. 67
Co. Hwy. Map 1936 - Jahnke

Report of the Water Resources Investigation
of Minnesota 1909-12 - State Drainage
Commission in co-operation with the U.S.
Geological Survey

1909-12 Water Resources Invest. Report
State Drainage Comm.

Winchell, N.H., Assisted by Warren Upham,
The Geological & Natural History Survey
of Minnesota - Geology of Minnesota

Winchell's Geol. of Minn.

Railroad Commissioner's Map of Minnesota
1930 McGill-Warner Co.

PLACE NAMES STUDY MAP No. 3
1930 R.R. Comm. Map of Minn.

State of Minnesota - Highway Department
1940 Highway Map

PLACE NAMES STUDY MAP No. 2
Minn. 1940 Tourist Hwy. Map

Andreas, A.T. - Illustrated Historical Atlas
of the State of Minnesota 1874

Andreas 1874 Atlas

Harshman, Gladys - The History of the Settle-
ment of Waseca County 1854-80
Thesis U. of Minn. 1931

Harshman's 1931 Waseca Co. Thesis

U.S. Geographic Board - Sixth Report of the
U.S. Geographic Board

6th. Report U.S. Geog. Bd.

Hobart, Chauncy - History of Methodism
in Minnesota - 1887

Hobart's 1887 Hist.

Upham, Warren - Minnesota Geographic Names;
Their Origin & Historic significance

Upham

Wilcox, Alvin H. - A Pioneer History of
Becker County 1907

1907 Wilcox - Becker Co.

Minnesota State Commercial Directory
1937-38 - Service Pub. Co. Mpls. Minn.

Ser. Dir. 1937-38

P.F. Collier & Son 1914 Atlas - New
Encyclopedic Atlas & Gazetteer

P.F. Collier & Son 1914 Atlas

Minnesota Session Laws
Minnesota Legislative Department

_____ Session Laws (date, chap. page)

References

Abbreviation Used

Department of Drainage & Waters - 1928
Gazetteer of Meandered Lakes of Minn.

1928 Lake Gazetteer

Walker, Harvey-Village Laws & Government
in Minnesota 1927

1927 Walker's Village Laws

Staples World, a newspaper

Staples World (date)

Long Prairie Leader, a newspaper

Long Prairie Leader (date)

Kanabec County Times, a newspaper

Kan.Co.Times (date)

1.

REFERENCE

TODD Co.

AUTHOR

TITLE

STANDARD MAP of TODD Co.

PUB

AT

ST. PAUL

PUB-

LISHER

MCGILL WARNER Co.

PUB

DATE

2

ED

NO

VOLS

VOL

NO

PAGES

LIB-

RARY

Office

ABBREVIATION USED

Std. map of Todd Co.
Mc Gill Warner Co.

Remarks:

DATE

BEGAN

1-7-42

DATE

COMPLETED

BY

A. Hall

1.

REFERENCE

TODD-COUNTY PAGE-562

AUTHOR WINCHELL N. H. ASSISTED BY WARREN-UPHAM

TITLE THE GEOLOGICAL AND NATURAL HISTORY SURVEY OF MINNESOTA

GEOLOGY OF MINNESOTA

PUB AT ST. PAUL PUBLISHER PIONEER PRESS COMPANY STATE PRINTERS

PUB DATE 1888 ED _____ NO VOLS _____ VOL NO 2 PAGES 695
Keel. of Minn.

LIBRARY Office ABBREVIATION USED WINCHELLS Vol. 2 PLATE PAGE

Remarks:

Rechecked by Hall.

4/11/41

DATE BEGAN 3-26-41

DATE COMPLETED _____ BY A. Rasmussen

1.

REFERENCE

TODD. Co.

1

AUTHOR

A. T. ANDREAS

TITLE

ILLUSTRATED HISTORICAL ATLAS OF
THE STATE OF MINNESOTAPUB
AT

CHICAGO ILLS PUBLISHER A. T. ANDREAS

PUB
DATE

1874 ED 1 NO VOLS 1 VOL NO 1 PAGES 394

LIB-
RARY

MPLS. ABBREVIATION USED ANDREAS 1874 Atlas

Remarks:

Rechecked by Hall
4/3/41.DATE
BEGAN

3-25-41

DATE
COMPLETED

4-1-41 BY A. A. FAGEN

1.

REFERENCE

Dodd Co.

AUTHOR

P. F. Collier & Son, 1914 Atlas

TITLE

New Encyclopedic Atlas and Gazetteer of World

PUB
ATPUB-
LISHER

P. F. Collier & Son.

PUB
DATE

ED

NO
VOLSVOL
NO

PAGES

262

LIB-
RARYABBREVI-
ATION USED

P. F. Collier & Son, 1914 Atlas

Remarks:

Revised by H. W. Peates
 Copyright, 1910 - By Dodd, Mead & Co.

DATE

BEGAN

1-8-1941

DATE

COMPLETED

1-8-1941

BY

H. C. Smith

1.

REFERENCE

Todd Co

AUTHOR Department of Drainage and Waters, State of Minnesota -----

TITLE 1928 Gazetteer of Meandred Lakes of Minnesota -----

PUB AT Saint Paul, Minnesota FUB- LISHER Department of Drainage and Waters -----

PUB DATE July 1928 ED NO 1 VOL 1 PAGES 183

LIB- RARY Office ABBREVIA- TION USED 1928 Lake Gazetteer -----

Remarks: -----

DATE BEGAN March / ✓ 1941 -----

DATE COMPLETED March / ✓ 1941 BY Walter C. Huth. -----

(Jodel)

AUTHOR UPHAM, WARRENTITLE Minnesota Geographic Names - Their
Origin & Historic SignificancePUB AT St. Paul PUBLISHER Colwell Press Inc. Mpls.PUB DATE 1940 ED _____ NO VOLS _____ VOL NO 17 PAGES 735LIBRARY St Paul Public ABBREVIATION USED UPHAM.
Remarks -Started June 3, 1940DATE USED June 3, 1940
*complete*BY Myron Longway

1. Minn. Gaz.

REFERENCE

AUTHOR HARVEY WALKER

TITLE VILLAGE LAWS AND GOVERNMENT IN MINN

PUB AT MPLS PUBLISHER U. OF M. PRESS

PUB DATE APR 1927 ED NO 1 VOL 1 NO 1 PAGES 175

LIBRARY OFFICE ABBREVIATION USED WALKER'S VILLAGE LAWS
Remarks -

DATE USED Dec 11- 40 BY Frank Bienhoff

1.

REFERENCE

AUTHOR

N. H. Winchell - ass. by Warren Upham Lodd Co

TITLE

Geology of Minnesota

PUB

AT

St. Paul

PUB-
LISHER

Pioneer Press Company

PUB

DATE

1888

ED

NO

VOLS

VOL

NO

2

PAGES

671

LIB-

RARY

28-2 St. A. E.

ABBREVIATION

USED

Geol of Minn
N. H. Winchell - Vol 2

Remarks:

DATE

BEGAN

6-3-1941

DATE

COMPLETED

6-5-1941

BY

Walter C. Smith

4.

VILLAGE

Co Jodd

NAME Eagle Bend

REF Min by Census ¹⁹¹⁸

149
(page)

PROM

PO
DIST

OTHER
NAMES

EXACT
SITE

T

R

TWP

GEN
LOC

FIRST
SETTLED

PLAT
Description &
Name Origin

INCORP

W. Keenan 3/4

6. STREAM SOURCE MOUTH COUNTY
COUNTY COUNTY COUNTY Jodd

NAME EAGLE CREEK REF Upham 544
(page)

PRON _____ MILES _____

OTHER NAMES _____

SOURCE _____ SEC _____ T _____ R _____ TWP _____

DIRECTION & AREA DRAINED Flows thru Eagle Valley, twp., Jodd Co.

MOUTH _____ SEC _____ T _____ R _____ TWP _____

Description &
Name Origin

Named for the bald or white-headed eagle.

H. Keen

6. STREAM SOURCE MOUTH COUNTY
COUNTY COUNTY COUNTY Todd

NAME EAGLE CREEK REF Upham 547
(page)

PRON _____ MILES _____

OTHER NAMES _____

SOURCE _____ SEC _____ T _____ R _____ TWP _____

DIRECTION & AREA DRAINED Flows from the North and West side

MOUTH Long Prairie river SEC _____ T _____ R _____ TWP _____

Description &
Name Origin

[Handwritten signature]

5.

NAME DOWER LAKE CO Judd
(lake)

PRON _____ REF Upham 549 (Page) _____

OTHER NAMES _____

EXACT SITE _____ T _____ R _____

TWP Staples AREA & DIMENS _____

GEN LOC about 2 miles west of Staples city STATUS _____

Name Origin

& Remarks:

Named in honor of a prominent pioneer settler
Sampson Dower, who came from England.

W. H. H. H.

2.

TOWNSHIP

Co Judd -----

NAME Wykeham Township ----- REF Upham 546 ----- (page)

FROM ----- T ----- R -----

OTHER NAMES Eden - so called originally -----

GEN LOC ----- FIRST SETTLED -----

ORGANIZED Jan. 10, 1880 -----

Description of

Name Origin

A unique name, received from England.

W. Stevens

5.

LAKE

Co

Zedd

NAME

William (Lake William)

REF

Upham 547

(page)

PRON

STATUS

OTHER
NAMES

EXACT
SITE

East side of Sec. 12 and 13

T

R

TWP

West Union

AREA &
DIMENS

GEN
LOC

Description &
Name Origin

W. H. Keenan

4.

VILLAGE

Co

Todd

NAME

[Whiteville]

REF

Zpham J46

(page)

PRON

PO

HIST

OTHER
NAMES

CO

ST?

EXACT
SITE

T

R

TWP

GEN
LOC

FIRST

SETTLED

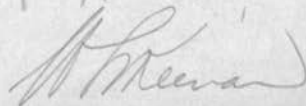
about 5 mi. west of Long Prairie

PLAT

INCORP

Description &
Name Origin

An early settlement in 1865-6. Named for 3 sisters, wives of L. D. Hoadley, Albert Madison, and Horace Pierce, "whose maiden name was White." (Co. Hist., 1915, p. 225)



4.

VILLAGE

Co

Todd

NAME

West Union

REF

Upham V 76

(page)

PRON

PO

HIST

OTHER
NAMES

CO

ST?

EXACT
SITE

T

R

TWP

West Union

GEN
LOCFIRST
SETTLED

PLAT

June 1881

INCORP

1900

Description &

Name Origin

a Ry. Village.



4.

VILLAGE

Co Jedd -----

NAME West Union ----- REF Min by Census ¹⁹¹⁸ 149
(page)

PROM ----- PO
HIST -----

OTHER
NAMES -----

EXACT
SITE ----- T ----- R ----- TWP -----

GEN
LOC ----- FIRST
SETTLED -----

PLAT ----- INCORP -----
Description &
Name Origin

B. Shera ^{3/4}

2.

TOWNSHIP

Co

Judd

NAME

West Union Township

REF

Upham 146

(page 30)

FROM

T

R

OTHER

NALES

GEN

LOC

FIRST

SETTLED

ORGAN-

IZED

March 12, 1867

Description of

Name Origin

W. H. Allen

2.

TOWNSHIP

Co

Todd

NAME

WARD Township

REF

Upham 546

(page)

FROM

T

R

OTHER
NAMESGEN
LOCFIRST
SETTLEDORGAN-
IZED

July 1877

Description &
Name Origin

Named for a township in Randolph County, Indiana, by settlers who had come from there.



VILLAGE

Co

Todd

NAME

WARD SPRINGS

REF

Upham V#6

(page)

PRON

PO

HIST

OTHER
NAMESBIRCH LAKE CITY - Previously ^{CO}~~ST~~ so called from its location beside Little Birch Lake.EXACT
SITE

T

R

TWP

Birchdale

GEN
LOC

FIRST

SETTLED

PLAT

INCORP

Description &

Name Origin

By J. W. and Martha J. Ward
a Ry. Village.

W. Keenan

2.

TOWNSHIP

Co

Jodd

NAME

VILLARD TOWNSHIP

REF

Upham 546

(page)

FROM

T

R

OTHER

NAMES

GEN

LOC

FIRST

SETTLED

ORGAN-
IZED

July 28, 1882

Description &

Name Origin

Named in honor of Henry Villard (1835-1900)
 president of the N. P. Ry. Co. in 1881-83.



6. STREAM SOURCE MOUTH COUNTY
COUNTY COUNTY COUNTY *Jodd*

NAME *TURTLE CREEK* REF *Upham 547*
(page)

PRON _____ MILES _____

OTHER NAMES _____

SOURCE _____ SEC _____ T _____ R _____ TWP _____

DIRECTION & AREA DRAINED *Flows from the east*

MOUTH *Long Prairie river* SEC _____ T _____ R _____ TWP _____

Description & Name Origin

H. L. Green

6. SOURCE MOUTH COUNTY Jodd
STREAM COUNTY COUNTY

NAME Turtle Creek REF Upham 546
(page)

PRON _____ MILES _____

OTHER NAMES _____

SOURCE _____ SEC _____ T _____ R _____ TWP _____

DIRECTION & AREA DRAINED Flows thru the west edge of Turtle Creek trap, Jodd Co.

MOUTH _____ SEC _____ T _____ R _____ TWP _____

Description & Name Origin

W. Keena

5.

NAME

TURTLE LAKE
(lake)

CO

Jodd

PRON

REF

Upham 548

(Page)

OTHER
NAMES

EXACT
SITE

Sec. 6

T

R

TWP

Turtle Creek

AREA &
DIMENS

GEN
LOC

STATUS

Name Origin
& Remarks:

W. H. ...

5.

LAKE

Co

Jodd

NAME

TURTLE LAKE

REF

Upham 546

(page)

PRON

STATUS

OTHER
NAMES

EXACT
SITE

T

R

TWP

Turtle Creek

AREA &
DIMENS

GEN
LOC

N.W. Corner of trap.

Description &
Name Origin

J. Sheena

2.

TOWNSHIP

Co

Jodd

NAME

TURTLE CREEK TOWNSHIP

REF

Upham 546

(page)

FROM

T

R

OTHER

MARKS

GEN

LOC

FIRST

SETTLED

ORGAN-

IZED

July 1890

Description of

Name Origin

Has a Turtle Creek and Turtle lake.

M. Keenan

5.

LAKE

Co

Jodd

NAME

TWIN LAKE

REF

Npham 547

(page)

PRON

STATUS

OTHER
NAMES

EXACT
SITE

Sec. 25

T

R

TWP

Birchdale

AREA &
DIMENS

GEN
LOC

Description &
Name Origin

W. H. H. H.

5.

LAKE

Co

Jodd

NAME

TWIN LAKE

REF

Upham 547

(page)

PRON

STATUS

OTHER
NAMES

EXACT
SITE

T

R

TWP

Grey Eagle

AREA &
DIMENS

GEN
LOC

Description &
Name Origin

Has two wide parts, united by a strait.

Upham

5.

NAME

Thunder Lake

CO

Jodd

(lake)

PRON

REF

Ngham 548

(Page)

OTHER
NAMES

EXACT
SITE

T

R

TWP

Jurtle Creek

AREA &
DIMENS

GEN
LOC

STATUS

Name Origin
& Remarks;

H. H. Henshaw

5.

LAKE

Co

Judd

NAME

TRACE LAKE

REF

Upham 547

(page)

PRON

STATUS

OTHER
NAMES

EXACT
SITE

T

R

TWP

Grey Eagle

AREA &
DIMENS

GEN
LOC

Description &
Name Origin

Named for Ferdinand Trace, a homesteader
beside it.

H. H. H. H.

6. SOURCE COUNTY _____ MOUTH COUNTY _____ COUNTY Jodd
STREAM _____

NAME SWAN RIVER REF Upham 547
_____ (page)

PRON _____ MILES _____

OTHER NAMES _____

SOURCE _____ SEC _____ T _____ R _____ TWP _____

DIRECTION & AREA DRAINED Flows thru Southeastern part of County

MOUTH _____ SEC _____ T _____ R _____ TWP _____

Description &
Name Origin

B. L. Meenan

5.

LAKE

Co.

Jodd

NAME

SWAN LAKE

REF

Min by Counties

1918

149
(page)

PRON

STATUS

OTHER
NAMES

EXACT
SITE

T

R

TWP

AREA &
DIMENS

GEN

LOC

Description &
Name Origin

W. H. Keenan 3/4

6. SOURCE COUNTY _____ MOUTH COUNTY _____ COUNTY Jodd

NAME STONY BROOK REF Upham 547
(page)

PRON _____ MILES _____

OTHER NAMES _____

SOURCE _____ SEC _____ T _____ R _____ TWP _____

DIRECTION & AREA DRAINED Flows from the north and west side

MOUTH Long Prairie river SEC _____ T _____ R _____ TWP _____

Description &
Name Origin

[Handwritten signature]

2.

TOWNSHIP

Co

Todd

NAME

Stowe PRAIRIE TOWNSHIP REF Upland 546

(page)

FROM

T

R

OTHER

NALES

GEN

LOC

Most N.W. twp.

FIRST

SETTLED

ORGAN-

IZED

March 22, 1877

Description of

Name Origin

Named for three brothers Amos, Isaac, and James Stowe, who were early settlers on and near a prairie area in the north part of this twp., continuing also northward into Wadena County.



3.

CITY

Co Jodd

NAME STAPLES

REF Min by Counties ¹⁹¹⁸ 149
(page)

PRON

~~BECAUSE~~
CO SEAT

OTHER
NAMES

LT LG

GEN
LOC

FIRST
SETTLED

7

PLAT
Description &
Name Origin

INCORP

CHART

A. Keenan 3/4

4.

VILLAGE

City

Co

Todd

NAME

STAPLES

REF

Upham 46

(page)

PRON

PO

HIST

OTHER

NAMES

STAPLES Mill - ^{so named at} first when platted

CO

ST?

EXACT

SITE

T

R

TWP

Staples

GEN

LOC

on N.P. Ry.

FIRST

SETTLED

Founded 1885

PLAT

June 1889

INCORP

as a city 1906

Description &
Name Origin

see Staples twop for Name origin.

W. Sheena

2.

TOWNSHIP

Co

Todd

NAME STAPLES TOWNSHIP REF Upham 546 (page)


FROM _____ T _____ R _____

OTHER
NALES _____

GEN. LOC _____ FIRST SETTLED _____

ORGAN-
IZED Jan. 5, 1882 _____Description of
Name Origin

Commemorates Stillwater lumbermen named Staples, who had logging and manufacturing interests here. Two prominent pioneer lumbermen of this family, coming to Stillwater in 1853-54 from Topsham, Maine, were Samuel Staples (1805-1887) and Isaac Staples (1816-1898).



5.

NAME STAR LAKE CO Jodd
(lake)

PRON _____ REF Npham 548 (Page) _____

OTHER NAMES _____

EXACT SITE _____ T _____ R _____

TWP Jurtle Creek AREA & DIMENS _____

GEN _____ STATUS _____
LOC _____

Name Origin
& Remarks:

W. Keenan

5.

NAME STALLCOPP LAKE CO Jodd
(lake)

PRON _____ REF Upham 548 (Page) _____

OTHER NAMES _____

EXACT SITE _____ T _____ R _____

TWP Gordon AREA & DIMENS _____

GEN LOC _____ STATUS _____

Name Origin & Remarks: Named for Levi E. Stallescopp, an early settler there.

W. Stearns

5.

NAME SLAWSON LAKE CO Jodd
(lake)

PRON _____ REF Upham 548 (Page) _____

OTHER NAMES _____

EXACT SITE _____ T _____ R _____

TWP Gordon AREA & DIMENS _____

GEN LOC _____ STATUS _____

Name Origin
& Remarks:

Named for William Slawson, an early settler there.

W. Slawson

6. SOURCE COUNTY Jodd MOUTH COUNTY _____ COUNTY _____
STREAM _____

NAME South Fork Little Elk River REF Uphams 547
(page)

PRON _____ MILES _____

OTHER NAMES _____

SOURCE _____ SEC _____ T _____ R _____ TWP _____

DIRECTION & AREA DRAINED In Southeastern part of County

MOUTH _____ SEC _____ T _____ R _____ TWP _____

Description &
Name Origin

[Handwritten signature]

6.

STREAM SOURCE MOUTH COUNTY
 COUNTY COUNTY COUNTY *Jodd*

NAME *South Fork of The Little Elk River* REF *Nolan V.L.*
 (page)

PRON _____ MILES _____

OTHER NAMES _____

SOURCE _____ SEC _____ T _____ R _____ TWP _____

DIRECTION & AREA DRAINED *Flows east into Morrison County.*
Crosses northeast part of Little Elk trap, Jodd Co.

MOUTH _____ SEC _____ T _____ R _____ TWP _____

Description &
 Name Origin

W. Keenan

6. SOURCE MOUTH
STREAM COUNTY COUNTY COUNTY Todd

NAME SAUK River REF Upham 547
(page)

PRON _____ MILES _____

OTHER NAMES OSAGI ZIBI - Its Ojibway Name

SOURCE _____ SEC _____ T _____ R _____ TWP _____

DIRECTION & AREA DRAINED _____

MOUTH _____ SEC _____ T _____ R _____ TWP _____

Description & Name Origin Gilfillans translation, the river of the Sauks.

W. H. Keenan

5.

LAKE

Co Judd

NAME

SAUK LAKE

REF

Upham 547

(page)

PRON

STATUS

OTHER
NAMES

EXACT
SITE

T

R

TWP

AREA &
DIMENS

large and long

GEN
LOC

Sauk river flows thru it

Description &
Name Origin

H. H. H.

5.

LAKE

Co

Todd

NAME

SAUK LAKE

REF

Npham 547

(page)

PRON

STATUS

OTHER
NAMES

Kitchi-Osagi SAGAIGUN - Ojibway Name.

EXACT
SITE

T

R

TWP

Kandota

AREA &
DIMENSGEN
LOC

extends south to Sauk Center

Description &
Name Origin

Gilfillans translation, the great lake of the Sauks.

A. H. Newman

5.

NAME

ROUND LAKE
(lake)

CO

Toad

PRON

REF

Upham 548

(Page)

OTHER
NAMES

EXACT
SITE

T

R

TWP

Little Elk

AREA &
DIMENS

GEN
LOC

STATUS

Name Origin
& Remarks;

W. Sheena

7. NATURAL
FEATURE

PRAIRIE

Co Jodd

NAME

ROUND PRAIRIE

REF

Upham 546

(page)

PRON

AREA &
DIMENS

See below

OTHER
NAMES

EXACT
SITE

T

R

TWP

Round Prairie

GEN
LOC

Description &
Name Origin

Is about 5 miles long from north to south and two miles wide, in the western third of this township and the east edge of Little Sank twp.

W. K. Kenna

7. NATURAL
FEATURE

Prairie

Co Todd

NAME

Round Prairie

REF McChung-Minn-1870 265
(page)

PRON

AREA &
DIMENS

2 by 4 miles.

OTHER
NAMES

EXACT
SITE

T

R

TWP

GEN
LOC

Description &
Name Origin

John P. P. P.
3/8/90

4.

VILLAGE

Co

Todd

NAME

Round Prairie

REF

B. J. Immigration,

Minn. 1885

(page) 142

PRON

PO

HIST

OTHER NAMES

CO

ST?

EXACT SITE

T

R

TWP

GEN LOC

on the Lake Center and

FIRST

SETTLED

Northern railway

PLAT

INCORP

Description & Name Origin

Jaerow
2/21/40

VILLAGE

Co. ToddNAME Round PrairieREF McClung-Minn-1870 266
(page)

PROB

PO
DISTHad P.O. in 1870OTHER
NALESEXACT
SITE

T

R

TWP

GEN
LOCFIRST
SETTLED

PLAT

INCORP

Description &
Name OriginJared Tamm
3/8/40

2.

TOWNSHIP

Co Judd -----

NAME ROUND PRAIRIE TOWNSHIP REF Upham 546 ----- (page)

FROM ----- T ----- R -----

OTHER NAMES -----

GEN LOC ----- FIRST SETTLED -----

ORGAN- IZED -----

Description & Name Origin

Had one of the earliest settlements in this county. Named for its Round prairie., q.v.

H. Keena

5.

NAME

Rice Lake
(Lake)

CO

Judd

PRON

REF

Nopham 549

(Page)

OTHER
NAMES

EXACT
SITE

Sec. 25 and 36

T

R

TWP

Staples

AREA &
DIMENS

GEN
LOC

STATUS

Name Origin
& Remarks:

Named from the wild rice.

H. Keenan

5.

NAME Rice Lake CO Judd
(lake)

PRON _____ REF Upham 548 (Page) _____

OTHER NAMES _____

EXACT SITE _____ T _____ R _____

TWP Turtle Creek AREA & DIMENS _____

GEN _____ STATUS _____
LOC _____

Name Origin
& Remarks:

Has wild rice.

[Handwritten signature]

2.

TOWNSHIP

Co Jodd

NAME Reynolds Township REF Ugham 545 (page)

FROM _____ T _____ R _____

OTHER NAMES _____

GEN LOC _____ FIRST SETTLED _____

ORGAN- IZED _____

Description of Name Origin _____

H. Keena

7. NATURAL
FEATURE

Prairie

Co Todd

NAME Fertile prairie

REF Melhug-Minn-1890 265
(page)

PRON

AREA &
DIMENS

18 by 2 miles

OTHER
NAMES

EXACT
SITE

T

R

TWP

East of Long Prairie River.

GEN
LOC

Description &
Name Origin

From the context, this may
or may not be the actual name
of the prairie I

Jacobson
3/8/40.

5.

NAME Felix Lake CO Jedd
(lake)

PRON _____ REF Upham 547 (Page) _____

OTHER NAMES _____

EXACT SITE _____ T _____ R _____

TWP Round Prairie AREA & DIMENS _____

GEN LOC _____ STATUS _____

Name Origin
& Remarks:

W. Heenan

6.

STREAM SOURCE COUNTY MOUTH COUNTY COUNTY Zadd

NAME Fish TRAP BROOK REF Wpham 547

(page)

PRON _____ MILES _____

OTHER NAMES _____

SOURCE _____ SEC _____ T _____ R _____ TWP _____

DIRECTION & AREA DRAINED Flows from the east

MOUTH Long Prairie river SEC _____ T _____ R _____ TWP _____

Description & Name Origin

5.

NAME

FAWN LAKE

(lake)

CO

Judd

PRON

REF

Upham 549

(Page)

OTHER
NAMES

EXACT
SITE

T

R

TWP

Fawn Lake

AREA &
DIMENS

GEN
LOC

STATUS

Name Origin
& Remarks:

[Handwritten signature]

5.

LAKE

Co

Jedd

NAME

FAWN LAKE

REF

Uphams 544

(page)

PRON

STATUS

OTHER
NAMES

EXACT
SITE

east part of Sec. 30

T

R

TWP

Fawn Lake

AREA &
DIMENS

GEN
LOC

Description &
Name Origin

An early name

H. Keenan

2.

TOWNSHIP

Co Jedd

NAME FAWN LAKE TOWNSHIP REF Upham 544 (page)

FROM _____ T _____ R _____

OTHER NAMES _____

GEN _____ FIRST SETTLED _____
LOC _____

ORGAN- July 28, 1881
IZED _____

Description & Name Origin Named from its lake.

H. Keenan

5.

LAKE

Co

Jodd

NAME

Buck Head Lake

REF

Upham 547

(page)

PRON

STATUS

OTHER
NAMES

EXACT
SITE

T

R

TWP

Gray Eagle

AREA &
DIMENS

GEN
LOC

Description &
Name Origin

W. H. ...

4.

VILLAGE

Co

Todd

NAME

BURNHAMVILLE

REF

Upham 544

(page)

PRON

PO
HISTOTHER
NAMESCO
ST?EXACT
SITE

T

R

TWP

Burnhamville

GEN
LOCFIRST
SETTLED

PLAT

Feb. 1883

INCORP

Description &
Name Origin

a Ry. Village.
township, for David
Burnham, a blacksmith
Prairie, who settled
after the Civil War

~~For name origin see~~ Namad, like the
~~Burnhamville town~~
for the Wunnabage Indians at Long
Prairie, who settled as a homestead farmer here soon
after the Civil War

W. Meers

2.

TOWNSHIP

Co

Todd

NAME

BURNHAMVILLE TOWNSHIP

REF

Upham 544

(page)

FROM

T

R

OTHER

NAMES

GEN

LOC

FIRST

SETTLED

ORGAN-
IZED

Sept. 8, 1870

Description
Name Origin

Named in honor of David Burnham, who was a blacksmith for the Winnebago Indians at Long Prairie and settled as a homestead farmer here soon after the Civil War.

H. Stearns

2.

TOWNSHIP

Co Judd -----

NAME BURLEENE TOWNSHIP REF Waham 544 ----- (page)

FROM ----- T ----- R -----

OTHER
NALES -----

GEN
LOC ----- FIRST
SETTLED -----

ORGAN-
IZED 1888 -----

Description &
Name Origin Further inquiry is needed for its name origin

H. Kenna

4.

VILLAGE

Co Jodd

NAME

BURTRUM

REF

Npham 544

(page)

PRON

PO
HIST

OTHER
NAMES

CO
ST?

EXACT
SITE

T

R

TWP

Burnhamville

GEN
LOC

FIRST
SETTLED

PLAT

April 1884

INCORP

April 1901

Description &
Name Origin

a Ry. Village.

W. L. McLean

4.

VILLAGE

Co

Todd

NAME

BURTRUM

REF

Minn by Counties

1918

149

(page)

PRON

PO

DIST

OTHER

NAMES

EXACT

SITE

T

R

TWP

GEN

LOC

FIRST

SETTLED

PLAT

Description &

Name Origin

INCORP

W. L. Keenan

3/4

2.

TOWNSHIP

Co

Todd

NAME

Bruce Township

REF

Upham 544

(page 30)

FROM

T

R

OTHER
MARKSGEN
LOCFIRST
SETTLEDORGAN-
IZEDDescription &
Place Origin

Named by George Balmer, a Scotch pioneer farmer there, who was a county commissioner, in honor of Robert Bruce (1274-1329) a famous king and national hero of Scotland.



6. STREAM SOURCE MOUTH COUNTY Jodd
COUNTY COUNTY COUNTY

NAME DISMAL CREEK REF Upland V-47
(page)

PRON _____ MILES _____

OTHER NAMES _____

SOURCE _____ SEC _____ T _____ R _____ TWP _____

DIRECTION & AREA DRAINED Flow from the North and West side

MOUTH Long Prairie river SEC _____ T _____ R _____ TWP _____

Description &
Name Origin



6.

STREAM SOURCE MOUTH COUNTY
 COUNTY COUNTY COUNTY *Jodd*

NAME *DICK'S CREEK* REF *Upham 547*
 (page)

PRON _____ MILES _____

OTHER NAMES _____

SOURCE _____ SEC _____ T _____ R _____ TWP _____

DIRECTION & AREA DRAINED *Flow from the north and west side*

MOUTH *Long Prairie river* SEC _____ T _____ R _____ TWP _____

Description &
 Name Origin

H. H. H. H.

5.

NAME

DEER LAKE

CO

Jodd

(Lake)

PRON

REF

Upham 548

(Page)

OTHER
NAMES

EXACT
SITE

East edge of Sec. 5

T

R

TWP

Bertha

AREA &
DIMENS

GEN
LOC

STATUS

Name Origin
& Remarks:

H. Keenan

5.

LAKE

Co

Jodd

NAME

CROOKED LAKE

REF

Wigham 547

(page)

PRON

STATUS

OTHER
NAMES

EXACT
SITE

T

R

TWP

Grey Eagle

AREA &
DIMENS

GEN
LOC

crossed by south county line

Description &
Name Origin

A. Stearns

5.

NAME

CRANBERRY LAKE
(lake)

CO

Jodd

PRON

REF

Wigham 548

(Page)

OTHER
NAMES

EXACT
SITE

T

R

TWP

Fourth Creek

AREA &
DIMENS

GEN
LOC

STATUS

Name Origin
& Remarks:

W. L. Keenan

7. NATURAL FEATURE Point Co. Judd

NAME COON POINT REF Upham 548 (page)

AREA & DIMENS

PRON

OTHER NAMES

EXACT SITE T R TWP Leslie

GEN LOC on northeastern arm of Lake Osakis

Description &
Name Origin

B. Keenan

5.

NAME

COAL LAKE
(Lake)

CO

Jodd

PRON

REF

Upton 548

(Page)

OTHER
NAMES

EXACT
SITE

T

R

TWP

Little Elk

AREA &
DIMENS

GEN
LOC

STATUS

Name Origin
& Remarks:

Named from the frequent fragments of lignite
coal in its glacial drift.

W. H. Stearns

4.

VILLAGE

Co

Todd

NAME

CLARISSA

REF

Upham 544

(page)

PRON

PO

HIST

OTHER
NAMES

CO

ST?

EXACT
SITE

T

R

TWP

Eagle Valley

GEN
LOC

FIRST

SETTLED

PLAT

1877

INCORP

1897

Description &
Name Origin

a Ry. Village. Was platted by Lewis Bischoffsheim and wife, of London England. The place was named in honor of the wife. (Co. History, 1915, p. 298)



4.

VILLAGE

Co

Jedd

NAME

CLARISSA

REF

Mem by Coaster

1918

149

(page)

PROM

PO

HIST

OTHER

NOTES

EXACT

SITE

T

R

TRP

GEN

LOC

FIRST

SETTLED

PLAT

Description &

Name Origin

INCORP

W. Keenan *3/4*

2.

TOWNSHIP

Co

Judd

NAME

Eagle Valley Township

REF

Upham 544

(page)

FROM

T

R

OTHER

NALES

GEN

LOC

FIRST

SETTLED

ORGAN-

IZED

March 17, 1880

Description &

Place Origin

Is crossed by Eagle Creek, g. v

W. H. Keenan

VILLAGE

Co

Jodd

NAME

EAGLE Bend

REF

Uphams 544

(page)

PRON

PO

HIST

OTHER
NAMES

CO

ST?

EXACT
SITE

T

R

TWP

Wykeham

GEN
LOC

FIRST

SETTLED

PLAT

INCORP

Description &
Name Origin

a Ry. Village. Received this name from its location
at a notable bend of Eagle Creek.



5.

NAME BIG SWAN LAKE CO Jodd
(lake)

PRON. _____ REF Upham 547 (Page) _____

OTHER NAMES _____

EXACT SITE _____ T _____ R _____

TWP Burnhamville AREA & DIMENS _____

GEN LOC _____ STATUS _____

Name Origin
& Remarks:

W. L. Hewa

5.

LAKE

Co

Todd

NAME

BIG BIRCH LAKE

REF

Upham 547

(page)

PRON

STATUS

OTHER
NAMES

BIRCH BARK FORT LAKE - a former name

EXACT
SITE

T

R

TWP

Grey Eagle

AREA &
DIMENSGEN
LOC

Crossed by south county line

Description &
Name Origin

W. L. Stevens

5.

LAKE

Co

Todd

NAME

BIG BIRCH LAKE

REF

Upham 547

(page)

PRON

STATUS

OTHER

BIRCH BARK FORT LAKE - a former name

NAMES

GA-WIGWASSENSIKAG SAGAIIIGAN - Its Ojibway Name

EXACT

SITE

T

R

TWP

AREA &
DIMENS

GEN

LOC

Description &
Name Origin

So called on recent maps.

Giffillans Ojibway translation, the place of little-birches lake.

A. H. Keena

5.

LAKE

Co.

Jodd

NAME

Big Birch

REF

Min by Coonters

1918

149
(page)

PRON

STATUS

OTHER
NAMES

EXACT
SITE

T

R

AREA &
DIMENS

TWP

GEN

LOC

Description &
Name Origin

W. Keenan

3/4

5.

NAME

Big Lake
(lake)

CO

Jodd

PRON

REF

Upham 548

(Page)

OTHER
NAMES

EXACT
SITE

T

R

TWP

Jurtle Creek

AREA &
DIMENS

GEN

LOC

STATUS

Name Origin
& Remarks;

R. Keenan

VILLAGE

Co

Todd

NAME

BERTHA

REF

Upham 543

(page)

PRON

PO

HIST

OTHER
NAMES

CO

ST?

EXACT
SITE

T

R

TWP

Bertha

GEN
LOC

FIRST

SETTLED

PLAT

Aug. 1891

INCORP

1897

Description &
Name Origin

a Ry. Village. Commemorates Mrs. Bertha Ristan,
the first white woman settler there.



4.

VILLAGE

Co Jedd

NAME BERTHA

REF Min by Census ¹⁹¹⁸ 149
(page)

FROM _____ PO
DIST _____

OTHER
NAMES _____

EXACT
SITE _____ T _____ R _____ TWP _____

GEN
LOC _____ FIRST
SETTLED _____

PLAT _____ INCORP _____
Description &
Name Origin

W. Keenan 3/4

2.

TOWNSHIP

Co Jodd

NAME BERTHA Township REF Upham 543 (page)

FROM _____ T _____ R _____

OTHER MALES _____

GEN LOC _____ FIRST SETTLED _____

ORGANIZED Jan 4, 1878

Description & Name Origin Commemorates Mrs. Bertha Ristan, the first white woman settler here.

B. Keenan

5.

NAME BEAUTY (LAKE BEAUTY) CO 2nd
(lake)

PRON _____ REF Upham 548 (Page) _____

OTHER NAMES _____

EXACT SITE _____ T _____ R _____

TWP Bruce AREA & DIMENS _____

GEN LOC _____ STATUS _____

Name Origin
& Remarks:

A. McLean

6. SOURCE MOUTH
STREAM COUNTY COUNTY *Jodd* COUNTY

NAME *BEAR CREEK* REF *Npham 547*
(page)

PRON _____ MILES _____

OTHER NAMES _____

SOURCE _____ SEC _____ T _____ R _____ TWP _____

DIRECTION & AREA DRAINED _____

MOUTH *Partridge river* SEC _____ T _____ R _____ TWP *Bartlett*
Description & Name Origin

5.

LAKE

Co

Jodd

NAME

BASS LAKE

REF

Npham 547

(page)

PRON

STATUS

OTHER
NAMES

EXACT
SITE

T

R

TWP

Grey Eagle

AREA &
DIMENS

GEN
LOC

Description &
Name Origin

[Handwritten signature]

5.

NAME

BASS LAKE
(lake)

CO

Judd

PRON

REF

Upham 547

(Page)

OTHER
NAMES

EXACT
SITE

T

R

TWP

Burnhamville

AREA &
DIMENS

GEN
LOC

STATUS

Name Origin
& Remarks:



2.

TOWNSHIP

Co

Jodd

NAME

BARTLETT TOWNSHIP

REF

Upham 543

(PAGE)

FROM

T

R

OTHER

NALES

GEN

LOC

FIRST

SETTLED

ORGAN-
IZED

March 22, 1883

Description &
Name Origin

Named for a family of pioneer homesteaders.

W. Keena

5.

LAKE

Co

Todd

NAME

~~Lake~~ Osakis (Lake Osakis)

REF

Bd. of Immigration

Min. 1885-1887 (page)

PRON

STATUS

OTHER
NAMES

EXACT
SITE

T

R

AREA &
DIMENS

TWP

GEN
LOC

One half of Lake Osakis is in Todd county.

Description &
Name Origin

Jackson
3/21/40.

5.

LAKE

Co. Jodd

NAME OSAKI'S LAKE

REF Upham 547

(page)

PRON

STATUS

OTHER NAMES

OSAGI SAGALIGUN - Ojibway name

EXACT SITE

T

R

TWP

AREA & DIMENS

GEN LOC

Description & Name Origin

Gilfillans translation, The Sauk's lake.

B. Shewan

5.

NAME OSAKIS (LAKE OSAKIS) CO Judd
(lake)

PRON _____ REF Npham 548 (Page) _____

OTHER NAMES _____

EXACT SITE _____ T _____ R _____

Northeastern arm projects into
TWP Leslie AREA & DIMENS _____

GEN _____ STATUS _____
LOC _____

Name Origin
& Remarks:

W. S. Green

4.

VILLAGE (P.O.)

Co

Todd

NAME

Osakis

REF

P.P. & River Guide, 1867-68
(page) - 458

PRON

PO

HIST

OTHER
NAMES

CO

ST?

EXACT
SITE

T

R

TWP

GEN
LOC

FIRST

SETTLED

PLAT

INCORP

Description &
Name Origin

R.B. Cook

4-1-40

4.

VILLAGE

Co Jodd

NAME OSAKIS (part 2)

REF Min by Counties 1918 129
(page)

PROB _____ PO
_____ HIST _____

OTHER
NALES _____

EXACT
SITE _____ T _____ R _____ TWP _____

GEN
LOC _____ FIRST
_____ SETTLED _____

PLAT _____ INCORP _____
Description &
Name Origin

H. H. H. H. 3/4

4.

VILLAGE

Co

Jodd and Douglas

NAME

OSAKIS

REF

Upham 545

(page)

PRON

PO
HISTOTHER
NAMESCO
ST?EXACT
SITE

T

R

TWP

Gordon (Jodd Co.)

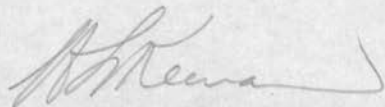
GEN
LOCon south shore of Osakis lake
lies mainly in Douglas Co.FIRST
SETTLED

PLAT

INCORP

Description &
Name Origin

Received its name, like the lake and its outflowing
Sauk river, from a small band of Sauk Indians. (See
Little Sauk Twp.)



2.

TOWNSHIP

Co

NAME

REF

(page)

FROM

T

R

OTHER
NAMES

GEN
LOC

FIRST
SETTLED

ORGAN-
IZED

Description of
Name Origin

4.

VILLAGE

Co

Todd

NAME

OAK Hill

REF

Upham 545

(page)

PRON

PO
HISTOTHER
NAMESCO
ST?EXACT
SITE

T

R

TWP

Leslie

GEN
LOCFIRST
SETTLED

PLAT

INCORP

Description &
Name Origin

a hamlet. Named for its plentiful oak trees and morainic drift hills.

W. Sheehan

6. SOURCE MOUTH
STREAM COUNTY Jodd COUNTY COUNTY

NAME NORTH FORK of Little Elk River REF Upham 547 (page)

PRON _____ MILES _____

OTHER NAMES _____

SOURCE _____ SEC _____ T _____ R _____ TWP _____

DIRECTION & AREA DRAINED In southeastern part of County

MOUTH _____ SEC _____ T _____ R _____ TWP _____

Description &
Name Origin

W. L. Keenan

5.

NAME Nelson Lake CO Jodd
(lake)

PRON _____ REF Upham 549 (Page) _____

OTHER NAMES _____

EXACT SITE Sec. 36 T _____ R _____

TWP Villard AREA & DIMENS _____

GEN LOC _____ STATUS _____

Name Origin
& Remarks:

W. Kewen

5.

LAKE

Co

Judd

NAME

FAIRY LAKE

REF

Woham 545

(page)

PRON

STATUS

OTHER
NAMES

EXACT
SITE

T

R

TWP

Kandota

AREA &
DIMENS

GEN
LOC

Description &
Name Origin

W. H. Keena

5.

LAKE

Co

Jodd

NAME

FAIRY LAKE

REF

Woham 547

(page)

PRON

STATUS

OTHER
NAMES

EXACT
SITE

T

R

TWP

Kandota

AREA &
DIMENS

GEN
LOC

Description &
Name Origin

Was thus fancifully named by Edwin
Whitefield.

W. H. Hemenway

5.

NAME

FAILLE LAKE
(lake)

CO

Judd

PRON

REF

N. Pham 548

(Page)

OTHER
NAMES

EXACT
SITE

T

R

TWP

Gordon

AREA &
DIMENS

GEN
LOC

Adjoins east edge of Osakis Village

STATUS

Name Origin
& Remarks:

W. Keenan

5.

NAME

Eli' (Lake Eli')
(lake)

CO

Zadd

PRON

REF

Upham 548

(Page)

OTHER
NAMES

EXACT
SITE

T

R

TWP

Burleene

AREA &
DIMENS

GEN

LOC

STATUS

Name Origin
& Remarks:

Named for Isaac N. Eli, who lived in Reynolds top, several miles southeast from that lake.

Wheeler

6. SOURCE MOUTH
STREAM COUNTY COUNTY *Jodd* COUNTY

NAME *Egley Creek* REF *Npham 547*
(page)

PRON _____ MILES _____

OTHER NAMES _____

SOURCE _____ SEC _____ T _____ R _____ TWP _____

DIRECTION & AREA DRAINED _____

MOUTH *Portridge river* SEC _____ T _____ R _____ TWP *Bartlett*

Description & Name Origin

H. H. H. H.

2.

TOWNSHIP

Co

NAME _____ REF _____ (page)

PROM _____ T _____ R _____

OTHER
NAMES _____

GEN
LOC _____ FIRST
SETTLED _____

ORGAN-
IZED _____

Description of
Name Origin

5.

NAME CHARLOTTE (LAKE CHARLOTTE) CO Judd
(lake)PRON _____ REF Upham 548 _____ (Page) _____

OTHER NAMES _____

EXACT SITE _____ T _____ R _____

TWP Long Prairie _____ AREA & DIMENS _____GEN _____ STATUS _____
LOC _____Name Origin
& Remarks:

Named in honor of Mrs. Charlotte O. Van Cleve, who, with her husband, Gen. Haratio P. Van Cleve, and their family, lived at Long Prairie from 1856 to 1861. Charlotte Wisconsin Clark Van Cleve was born at Prairie du Chien, Wis., July 1, 1819, and died in Minneapolis, April 1, 1907. Her parents, Lieut. and Mrs. Clark, accompanied the troops who came to the present State of Minn.

(over)

to establish the first military post, afterwards named Fort Snelling. Their destination was reached when she was a few weeks old, and her childhood was passed there and at other army posts. She was married, March 24, 1836 to Lieut. (afterward general) Van Cleve. After resignation of his Commission, they lived a few years in other states, but in 1856 returned to Minnesota, settling at Long Prairie, and 5 years later removed to Minneapolis, where Mrs. Van Cleve afterward resided, greatly honored and beloved. She wrote an autobiography "Three Score years and Ten", published in 1888.

W. H. Kellogg

5.

NAME

[#] CENTER LAKE

(lake)

CO

Judd

PRON

REF

Upham 547

(Page)

OTHER
NAMES

EXACT
SITE

T

R

TWP

Round Prairie

AREA &
DIMENS

GEN
LOC

STATUS

Name Origin
& Remarks:

W. Stearns

5.

NAME

CEDAR LAKE

CO

Jedd

(lake)

PRON

REF

Upham 548

(Page)

OTHER
NAMES

EXACT
SITE

Sec. 35

T

R

TWP

Little Sauk - extends into Kandota

AREA &
DIMENS

GEN
LOC

STATUS

Name Origin
& Remarks:

W. Keenan

5.

LAKE

Co

Judd

NAME

BUCK LAKE

REF

Upland 547

(page)

PRON

STATUS

OTHER
NAMES

EXACT
SITE

T

R

TWP

Burnhamville

AREA &
DIMENS

GEN
LOC

Description &
Name Origin

W. H. Green

2.

TOWNSHIP

Co

Todd

NAME

HARTFORD TOWNSHIP

REF

Upham 544

(page)

FROM

T

R

OTHER
NAMESGEN
LOCFIRST
SETTLEDORGAN-
IZED

March 12, 1867

Description &
Name Origin

Has a name borne by cities, townships, and villages
in several other states of the Union



5.

NAME

HANSMAN LAKE
(lake)

CO

Judd

PRON

REF

Upham 547

(Page)

OTHER
NAMES

EXACT
SITE

T

R

TWP

Round Prairie

AREA &
DIMENS

GEN
LOC

STATUS

Name Origin
& Remarks:

W. H. Keenan

5.

LAKE

Co

Judd

NAME

Guernsey (Lake Guernsey)

REF

Upham 547

(page)

PRON

STATUS

OTHER
NAMES

EXACT
SITE

Sec. 1

T

R

TWP

West Union

AREA &
DIMENS

GEN
LOC

Sauk river flows thru it.

Description &
Name Origin

W. Stearns

2.

TOWNSHIP

Co

Todd

NAME GREY EAGLE TOWNSHIP REF W. Ham V 44 (page)

FROM _____ T _____ R _____

OTHER
LABELS _____GEN
LOC _____ FIRST
SETTLED _____ORGAN-
IZED Sept. 15, 1873 _____Description of
Name Origin

Named from an eagle shot here in 1868 by
 A. M. Crowell, who many years afterward removed to
 Bemidji and was its municipal judge.



VILLAGE

Co

Todd

NAME

GREY EAGLE

REF

Upham 544

(page)

PRON

PO

HIST

OTHER
NAMES

CO

ST?

EXACT
SITE

T

R

TWP

Grey Eagle

GEN
LOC

FIRST

SETTLED

PLAT

Sept. 1882

INCORP

Description &
Name Origin

Name Origin same as Grey Eagle township g.v.

H. Keena

4.

VILLAGE

Co Jodd

NAME Grey Eagle

REF Min by Counties ¹⁹¹⁸ 149
(page)

FROM

PO
DIST

OTHER
NAMES

EXACT
SITE

T

R

TWP

GEN
LOC

FIRST
SETTLED

PLAT
Description &
Name Origin

IN CORP

W. Keenan 3/x

5.

NAME GRAY (LAKE GRAY) CO Jodd
(lake)

PRON _____ REF Npham 548 (Page) _____

OTHER NAMES _____

EXACT SITE _____ T _____ R _____

TWP Burlene AREA & DIMENS _____

GEN _____ STATUS _____

Name Origin
& Remarks;

A. Keenan

2.

TOWNSHIP

Co

Judd

NAME

GORDON TOWNSHIP

REF

Upland 544

(page 30)

FROM

T

R.

OTHER
NAMES

GEN
LOC

FIRST
SETTLED

ORGAN-
IZED

Jan. 1869

Description &
Name Origin

Named in honor of J. M. Gordon, a pioneer farmer, who was a member of the first Board of County Commissioners.

J. H. Green

5.

LAKE

Co

Judd

NAME

Goose Lake

REF

Woham 547

(page)

PRON

STATUS

OTHER
NAMES

EXACT
SITE

T

R

TWP

Grey Eagle

AREA &
DIMENS

GEN
LOC

Description &
Name Origin

A. Heena

2.

TOWNSHIP

Co

Todd

NAME

GERMANIA TOWNSHIP

REF

Map 544

(page)

FROM

T

R

OTHER
NAMESGEN
LOCFIRST
SETTLEDORGAN-
IZED

March 17, 1880

Description of
Name Origin

Named by its German settlers, this name being proposed by Paul Steinbach, from the ship Germania in which he came to America.



6.

STREAM SOURCE MOUTH COUNTY
 COUNTY COUNTY COUNTY *Jodd*

NAME *FREEMAN'S CREEK* REF *Upham 547*
 (page)

PRON _____ MILES _____

OTHER NAMES _____

SOURCE _____ SEC _____ T _____ R _____ TWP _____

DIRECTION & AREA DRAINED *Flows from the north and west side*

MOUTH *Long Prairie river* SEC _____ T _____ R _____ TWP _____

Description &
 Name Origin

H. Freeman

2.

TOWNSHIP

Co

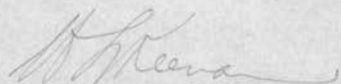
Todd

NAME KANDOTA TOWNSHIP REF Upham 545 (page)

FROM _____ T _____ R _____

OTHER
NALES _____GEN
LOC _____ FIRST
SETTLED _____ORGAN-
IZED April 1870 _____Description of
Name Origin

Took the name of a proposed townsite platted here in 1856 on the shore of Fairy lake, by Edwin Whitefield, an artist from Massachusetts. This name, derived by him from the Dakota or the Ojibway language, is said to mean "Here we rest."



VILLAGE

Co

Todd

NAME

KANDOTA

REF

Upham 545

(page)

PRON

PO

HIST

OTHER
NAMES

CO

ST?

EXACT
SITE

T

R

TWP

Kandota

GEN
LOC

FIRST

SETTLED

PLAT 1856 by Edwin Whitefield INCORP

Description &
Name Origin

a proposed townsite on the shore of Fairy Lake,
 named by Edwin Whitefield an artist from Massachusetts. The
 name derived by him from the Dakota or the Ojibway language
 is said to mean "Here we rest."

W. H. Keenan

2.

TOWNSHIP

Co

Jodd

NAME

IONA TOWNSHIP

REF

Upham 544

(page)

FROM

T

R

OTHER
NAMES

OJESSA - so called at first

GEN
LOC

FIRST
SETTLED

ORGAN-
IZED

Jan. 6, 1881

Description &
Name Origin

Has the name of a historic island of the Hebrides.

[Signature]

5.

NAME

HORSESHOE LAKE
(lake)

CO

Jodd

PRON

REF

Npham 548

(Page)

OTHER
NAMES

EXACT
SITE

Sec. 27 and 34

T

R

TWP

Ward

AREA &
DIMENS

GEN
LOC

Near Long Prairie river

STATUS

Name Origin
& Remarks:

Named from its curved outline.

W. H. H. H. H.

4.

VILLAGE

Co

Judd

NAME

Hewitt

REF

Min by Counties 1918

149

(page)

PRON

PO

HIST

OTHER

NAMES

EXACT

SITE

T

R

TWP

GEN

LOC

FIRST

SETTLED

PLAT

Description &

Name Origin

INCORP

W L Keenan 3/4

4.

VILLAGE

Co

Todd

NAME

Hewitt

REF

Upham 544

(page)

PRON

PO

HIST

OTHER
NAMES

CO

ST?

EXACT
SITE

T

R

TWP

Stowe Prairie

GEN
LOC

FIRST

SETTLED

PLAT

April 1891

INCORP

Description &
Name Origin

a Ry. Village. Named in honor of Henry Hewitt
an adjacent farmer.



5.

NAME HENRY LAKE (lake) CO Judd

PRON _____ REF Upland 548 (Page) _____

OTHER NAMES MAPLE LAKE - an alternate name

EXACT SITE _____ T _____ R _____

TWP Little Sauk - Extends into Gordon AREA & DIMENS _____

GEN LOC N. W. park Little Sauk trap STATUS _____

Name Origin & Remarks:

Named for Lewis Henry, a pioneer farmer beside it.

[Handwritten signature]

5.

NAME

HAYDEN LAKE
(Lake)

CO

Jodd

PRON

REF

Upham 549

(Page)

OTHER
NAMES

EXACT
SITE

T

R

TWP

Villard

AREA &
DIMENS

GEN
LOC

STATUS

Name Origin
& Remarks:



5.

NAME Mud Lake CO Jedd

(lake)

PRON _____ REF Upham 548 (Page) _____

OTHER NAMES _____

EXACT SITE _____ T _____ R _____

TWP Little Park AREA & DIMENS _____

GEN LOC N.W. part of twp STATUS _____

Name Origin
& Remarks:

H. Keena

5.

NAME

Mud Lake
(lake)

CO

Jodd

PRON

REF

Upham 548

(Page)

OTHER
NAMES

EXACT
SITE

T

R

TWP

Jurtle Creek

AREA &
DIMENS

GEN
LOC

on the course of Jurtle Creek

STATUS

Name Origin
& Remarks:

[Signature]

5.

NAME Mud Lake CO Jodd
(Lake)

PRON _____ REF Upham 549 (Page) _____

OTHER NAMES _____

EXACT SITE _____ T _____ R _____

TWP Fawn Lake AREA & DIMENS _____

GEN _____ STATUS _____
LOC _____

Name Origin
& Remarks:



7. NATURAL FEATURE Hill Co Jodd

NAME MOUNT NEBO REF Upham 549 (page)

PRON _____ AREA & DIMENS _____

OTHER NAMES _____

EXACT SITE Sec. 4 and 9 T _____ R _____ TWP Stowe Prairie

GEN LOC _____

Description & Name Origin Named for the peak east of the North end of the Dead Sea, whence Moses viewed the Promised Land.

A. Keenan

5.

LAKE

Co.

Judd

NAME

MOUND LAKE

REF

Npham 547

(page)

PRON

STATUS

OTHER
NAMES

EXACT
SITE

T

R

TWP

Grey Eagle

AREA &
DIMENS

GEN
LOC

Description &
Name Origin

R. Shreve

6. STREAM SOURCE MOUTH COUNTY
COUNTY COUNTY

NAME MORAN BROOK REF Upham 547
(page)

FROM MILES

OTHER NAMES

SOURCE SEC T R TWP

DIRECTION & AREA DRAINED ~~Flows from the north and west side~~

MOUTH Long Prairie river SEC T R TWP

Description &
Name Origin

H. Steena

6. SOURCE COUNTY _____ MOUTH COUNTY Jodd COUNTY _____
STREAM _____

NAME MORAN BROOK REF Upham 545 _____
_____ (page)

PRON _____ MILES _____

OTHER NAMES _____

SOURCE _____ SEC _____ T _____ R _____ TWP _____

DIRECTION & AREA DRAINED _____

MOUTH Long Prairie river SEC _____ T _____ R _____ TWP Moran

Description &
Name Origin

Named for an early lumberman.

[Signature]

2.

TOWNSHIP

Co

Jodd

NAME

MORAN TOWNSHIP

REF

Upham 545

(page)

FROM

T

R

OTHER

SALES

GEN

LOC

FIRST

SETTLED

ORGAN-
IZED

March 27, 1877

Description &
Name Origin

Is Crossed by Moran brook, q.v.

Wheeler

5.

LAKE

Co

Jod. J

NAME

Moose LAKE

REF

Upham 547

(page)

PRON

STATUS

OTHER
NAMES

EXACT
SITE

T

R

TWP

Burnhamville

AREA &
DIMENS

GEN
LOC

Description &
Name Origin

[Handwritten signature]

5.

NAME MONS LAKE CO Jodd
(lake)

PRON _____ REF Ugham 547 (Page) _____

OTHER NAMES _____

EXACT SITE _____ T _____ R _____

TWP Burnhamville AREA & DIMENS _____

GEN LOC _____ STATUS _____

Name Origin
& Remarks:

W. H. Keenan

6. STREAM SOURCE MOUTH COUNTY
COUNTY Jodd COUNTY

NAME MANLEY CREEK REF Upham 547
(page)

PRON _____ MILES _____

OTHER NAMES _____

SOURCE _____ SEC _____ T _____ R _____ TWP _____

DIRECTION & AREA DRAINED Flows from the south

MOUTH Swan river SEC _____ T _____ R _____ TWP _____

Description &
Name Origin

H. H. H. H.

5.

NAME MAPLE LAKE CO Judd
(lake)

PRON _____ REF Upham 548 (Page) _____

OTHER NAMES HENRY LAKE - an alternate name for Lewis Henry,
a pioneer beside it.

EXACT SITE _____ T _____ R _____

TWP Little Sauk - Gordon Extends into AREA & DIMENS _____

GEN LOC N.W. part of Little Sauk twp. STATUS _____

Name Origin
& Remarks:

R. Keena

5.

LAKE

Co.

Jodd

NAME

LADY LAKE

REF

Min by Counties 1918

149
(page)

PRON

STATUS

OTHER
NAMES

EXACT
SITE

T

R

AREA &
DIMENS

TWP

GEN

LOC

Description &
Name Origin

W. Keenan 3/4

5.

LAKE

Co

Jodd

NAME

LADY LAKE

REF

Upham 547

(page)

PRON

STATUS

OTHER
NAMES

EXACT
SITE

T

R

TWP

Burnhamville

AREA &
DIMENS

GEN
LOC

Description &
Name Origin

Named for its plentiful flowers of the
lady's slipper.

W. H. Heman

6.

STREAM SOURCE MOUTH COUNTY
COUNTY _____ COUNTY Jodd COUNTY _____

NAME LITTLE PARTRIDGE CREEK REF Nphaw 42
(page)

PRON _____ MILES _____

OTHER NAMES _____

SOURCE _____ SEC _____ T _____ R _____ TWP _____

DIRECTION & AREA DRAINED _____

MOUTH Partridge river SEC _____ T _____ R _____ TWP Bartlett
Description & Name Origin

[Handwritten signature]

5.

NAME LITTLE FISH TRAP LAKE CO Jodd
(Lake)

PRON _____ REF Ugham 549 (Page) _____

OTHER NAMES _____

EXACT SITE _____ T _____ R _____

TWP Fawn Lake AREA & DIMENS _____

GEN LOC _____ STATUS _____

Name Origin
& Remarks:

W. L. Keenan

2.

TOWNSHIP

Co

Todd

NAME

LITTLE ELK TOWNSHIP

REF

Upham 545

(page)

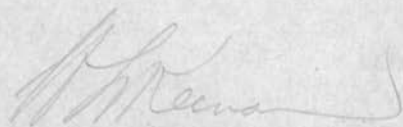
FROM

T

R

OTHER
NAMESGEN
LOCFIRST
SETTLEDORGAN-
IZEDDescription &
Name Origin

Is crossed in its northeast part by the head
stream of the south fork of the Little Elk river.



5.

LAKE

Co. Jodd -----

NAME Little Birch Lake REF Wpham 547 ----- (page) -----

PRON ----- STATUS -----

OTHER NAMES -----

EXACT SITE ----- T ----- R -----

TWP ----- AREA & DIMENS -----

GEN LOC Prairie brook flows into it. In S.E. part of County. -----
Description & Name Origin

W. Keenan

5.

LAKE

Co

Jodd

NAME

Little Birch Lake

REF

Upham 547

(page)

PRON

STATUS

OTHER
NAMES

Middle Birch BARK Lake - a former name

EXACT
SITE

T

R

TWP

AREA &
DIMENS

GEN
LOC

crossed by south county line

Description &
Name Origin

H. H. Kavan

5.

LAKE

Co. Todd

NAME Little Birch

REF Mine by Counties 1918

149
(page)

PRON

STATUS

OTHER
NAMES

EXACT
SITE

T

R

AREA &
DIMENS

TWP

GEN

LOC

Description &
Name Origin

H. H. Keenan 3/1

Middle BIRCH BARK LAKE: See Little Birch lake, Todd Co.

M. M. Munn

5.

LAKE

Co

NAME

REF

(page)

PRON

STATUS

OTHER
NAMES

EXACT
SITE

T

R

TWP

AREA &
DIMENS

GEN
LOC

Description &
Name Origin

5.

NAME Meyer's Lake CO Judd
(lake)

PRON _____ REF Upham 548 (Page) _____

OTHER NAMES _____

EXACT SITE _____ T _____ R _____

TWP Long Prairie AREA & DIMENS _____

GEN LOC _____ STATUS _____

Name Origin
& Remarks:

B. Keene

5.

NAME

Mill Lake
(lake)

CO

Jodd

PRON

REF

Upham 548

(Page)

OTHER
NAMES

EXACT
SITE

T

R

TWP

Little Ck

AREA &
DIMENS

GEN
LOC

STATUS

Name Origin
& Remarks:

W. Keenan

5.

LAKE

Co

Jodd

NAME

LITTLE SAUK LAKE

REF

Upham 545

(page)

PRON

STATUS

OTHER
NAMES

EXACT
SITE

T

R

TWP

Little Sauk

AREA &
DIMENS

GEN
LOC

The village of Little Sauk is at the mouth of this lake.

Description &
Name Origin

M. Keenan

2.

TOWNSHIP

Co Judd -----

NAME LITTLE SAUK TOWNSHIP REF Nolan 545 ----- (page)

FROM ----- T ----- R -----

OTHER NAMES -----

GEN LOC ----- FIRST SETTLED -----

ORGAN-IZED Spring of 1870 -----

Description & Name Origin Refers to a band of 5 Sauk Indians formerly living at Lake Osakis.

[Handwritten signature]

5.

NAME Little Rice Lake CO Judd
(lake)

PRON _____ REF Upham 548 (Page) _____

OTHER NAMES _____

EXACT SITE _____ T _____ R _____

TWP Bruce AREA & DIMENS _____

GEN LOC _____ STATUS _____

Name Origin
& Remarks:

A. H. Henshaw

5.

NAME

LITTLE RICE LAKE CO Todd
(lake)

PRON

REF

Upham 548

(Page)

OTHER
NAMES

EXACT
SITE

T

R

TWP

Jurtle Creek

AREA &
DIMENS

GEN
LOC

STATUS

Name Origin
& Remarks:

Has wild rice.

W. H. Stevens

5.

NAME LITTLE OSAKIS LAKE CO Jodd
(lake)

PRON _____ REF Upham 548 (Page) _____

OTHER NAMES _____

EXACT SITE _____ T _____ R _____

TWP Leslie AREA & DIMENS _____

GEN LOC Sauk river flows thru it. STATUS _____

Name Origin
& Remarks:

W. Keena

5.

NAME Looney Lake CO Judd
(lake)

PRON _____ REF Upham V. 47 (Page) _____

OTHER NAMES LONG LAKE - An alternate name

EXACT SITE _____ T _____ R _____

TWP Burnhamville AREA & DIMENS _____

GEN LOC _____ STATUS _____

Name Origin
& Remarks:

H. Keena

6. SOURCE MOUTH COUNTY
STREAM COUNTY COUNTY Todd

NAME LONG PRAIRIE RIVER REF Upland 546-547
(page)

PRON _____ MILES _____

OTHER NAMES _____

SOURCE _____ SEC _____ T _____ R _____ TWP _____

DIRECTION & AREA DRAINED _____

MOUTH _____ SEC _____ T _____ R _____ TWP _____

Description & Name Origin Is a translation of its Ojibway name, given by Gilfillan as "GA-SHAGOSH KODZIA Libi, Long-Narrow-Prairie river." This and the Crow Wing rivers were described by Schoolcraft as "the war road between the Chippewas and Sioux,"
(over)

the country thru which they flow being found by him in 1832 quite uninhabited. No dwelling place "even a temporary wigwam," was observed in his canoe journey from the head of the Crow Wing along all its course to the Mississippi.

W. H. Allen

6. SOURCE COUNTY _____ MOUTH COUNTY _____ COUNTY Jodd _____
STREAM _____

NAME LONG PRAIRIE RIVER REF Upham 545 _____
_____ (page)

PRON _____ MILES _____

OTHER NAMES _____

SOURCE _____ SEC _____ T _____ R _____ TWP _____

DIRECTION & AREA DRAINED Flows thru Jodd Co. _____

MOUTH Crow Wing river _____ SEC _____ T _____ R _____ TWP _____

Description &
Name Origin

Named for a long and relatively narrow prairie, from 1/2 mile to 1 mile wide, bordering its east side for about 20 miles, from Lake Charlotte and Long Prairie Village northward to the west line of Dawn Lake twp.

W. M. Keen

2.

TOWNSHIP

Co

Jodd

NAME

LONG PRAIRIE TOWNSHIP

REF

Upham 575

(page)

FROM

T

R

OTHER

NALES

GEN

FIRST

LOC

SETTLED

ORGAN-
IZED

March 12, 1867

Description of

Name Origin

Had been occupied 1848-55 by the agency of a reservation for the Winnebago Indians. Name is received from the Long Prairie river, q. v.



VILLAGE

Co. ~~2~~ [Todd]NAME LONG PRAIRIE REF M.P. Directory 1883-84
(page) 114PROB PO
HISTOTHER
NALESEXACT
SITE T R TWPGEN
LOC 18 miles south of Motley Cass FIRST SETTLED
Co. Minn.PLAT E. CORN
Description &
Name Origin

3-15-40

Ed. Johnson.

4.

VILLAGE

Co

Jodd

NAME

LONG PRAIRIE

REF

Upham 545

(page)

PRON

PO

HIST

OTHER NAMES

CO

ST?

yes

EXACT SITE

T

R

TWP

Long Prairie

GEN LOC

FIRST

SETTLED

PLAT

May 1867

INCORP

1883

Description & Name Origin

Name received from Long Prairie river; q.v.

W. Keenan

4.

VILLAGE

Co Jodd

NAME LONG PRAIRIE

REF Min by Counties ¹⁹¹⁸ 149
(page)

PROM

PO

HIST

OFFER

COUNTY

MADES

SEAT yes Feb. 20, 1855

EXACT

SITE

T

R

TRF

GEN

FIRST

LOC

SETTLED

PLAT

I-CORP

Description &

Name Origin

W. Keenan 3/4

4.

VILLAGE

Co

Todd

NAME

Long Prairie

REF

Mechung-Minn-1870

266
(page)

PROB

PO
MIST

Had P.O. in 1870

OTHER

NALES

EXACT

SITE

T

R

TWP

GEN

LOC

FIRST

SETTLED

PLAT

INCORP

Description &

Name Origin

Jack Paul
3/8/40

4.

VILLAGE

Co

Todd

REF

Ed. of Immigration,

Min. 1885 142

(page)

NAME

Long Prairie

PO

HIST

PRON

OTHER
NAMES

CO
ST?

yes

EXACT
SITE

T

R

TWP

GEN
LOC

*So near the center on the
Saul Center and Northern
railway*

FIRST
SETTLED

PLAT

INCORP

Description &
Name Origin

J. A. S. A. W.
3/21/40

5.

LAKE

Co

Judd

NAME

LONG LAKE

REF

Min by Counties

1918

149
(page)

PRON

STATUS

OTHER
NAMES

EXACT
SITE

T

R

TWP

AREA &
DIMENS

GEN

LOC

Description &
Name Origin

W. S. Keenan 3/4

5.

LAKE

Co

Jodd

NAME

LONG LAKE

REF

Uphams 547

(page)

PRON

STATUS

OTHER
NAMES

EXACT
SITE

Mostly in Sec. 19

T

R

TWP

Birchdale

AREA &
DIMENS

GEN
LOC

Description &
Name Origin

W. H. Newman

5.

NAME

LONG LAKE
(lake)

CO

Judd

PRON

REF

Upham 547

(Page)

OTHER
NAMES

Looney Lake - An alternate name

EXACT
SITE

T

R

TWP

Burnhamville

AREA &
DIMENS

GEN
LOC

STATUS

Name Origin
& Remarks:

B. Sheena

5.

NAME

LONG LAKE
(lake)

CO

Judd

PRON

REF

Upham 548

(Page)

OTHER
NAMES

EXACT
SITE

T

R

TWP

Little Elk

AREA &
DIMENS

GEN
LOC

STATUS

Name Origin
& Remarks:

A. H. Newman

5.

NAME

LONG LAKE
(Lake)

CO

Jodd

PRON

REF

Upham 548

(Page)

OTHER
NAMES

EXACT
SITE

T

R

TWP

Jurtle Creek and Fawn Lake

AREA &
DIMENS

GEN
LOC

STATUS

Name Origin
& Remarks:

W. H. Kenna

6. SOURCE MOUTH
STREAM COUNTY COUNTY Jodd COUNTY

NAME Little SWAN Creek REF Upham 547
(page)

PRON _____ MILES _____

OTHER NAMES _____

SOURCE _____ SEC _____ T _____ R _____ TWP _____

DIRECTION & AREA DRAINED Flows from the north

MOUTH Swan river SEC _____ T _____ R _____ TWP _____

Description &
Name Origin

H. Keenan

5.

NAME LITTLE SWAN LAKE CO Jodd
(lake)

PRON _____ REF Upham 547 (Page) _____

OTHER NAMES _____

EXACT SITE _____ T _____ R _____

TWP Burnhamville AREA & DIMENS _____

GEN _____ STATUS _____
LOC _____

Name Origin
& Remarks:



4.

VILLAGE

Co

Todd

NAME

Little Sauk

REF

Upshaw 545

(page)

PRON

PO

HIST

OTHER
NAMES

CO

ST?

EXACT
SITE

T

R

TWP

Little Sauk

GEN
LOCOn the Sauk river at the
mouth of Little Sauk lake

FIRST

SETTLED

PLAT

INCORP

Description &
Name Origin

a Ry. village. ~~See Little Sauk trap.~~ Name refers
to a band of 5 Sauk Indians formerly living at
Lake Osakis



4.

VILLAGE

Co

Tob66

NAME

Little Sauk

REF

Bd. of Immigration,

Mem. 1885

(page)

142

PRON

PO

HIST

OTHER
NAMES

CO

ST?

EXACT
SITE

T

R

TWP

GEN
LOCOn the Sauk Center and
Northern railwayFIRST
SETTLED

PLAT

INCORP

Description &
Name OriginJ. A. P. J.
3/21/40

6. SOURCE MOUTH
STREAM COUNTY COUNTY Judd COUNTY

NAME PRAIRIE BROOK REF Nolan 547
(page)

PRON _____ MILES _____

OTHER NAMES _____

SOURCE _____ SEC _____ T _____ R _____ TWP _____

DIRECTION & AREA DRAINED Flows into Little Birch lake in D. C. part of County

MOUTH Little Birch lake SEC _____ T _____ R _____ TWP _____

Description &
Name Origin

Nolan

7. NATURAL FEATURE PRAIRIE Co Jodd

NAME Pleasant Prairie REF Upham 549 (page)

AREA & DIMENS 1 mile in diameter
PRON

OTHER NAMES

EXACT SITE South edge of trap T R TWP Round Prairie

GEN LOC East side of Prairie brook

Description &
Name Origin

W. H. Allen

5.

NAME

PINE ISLAND LAKE CO. Jodd
(lake)

PRON

REF

Upham 548

(Page)

OTHER
NAMES

EXACT
SITE

T

R

TWP

Fourth Creek

AREA &
DIMENS

GEN

LOC

STATUS

Name Origin
& Remarks:

H. Kenna

5.

NAME

Pine Island Lake

CO

Judd

(lake)

PRON

REF

Upham 549

(Page)

OTHER
NAMES

EXACT
SITE

T

R

TWP

Fawn Lake

AREA &
DIMENS

GEN
LOC

STATUS

Name Origin
& Remarks:



4.

VILLAGE

Co TODD COUNTY

PILLSBURY

~~PILLSBURY~~

REF GANNETT, PLACE NAMES 208
(page)

NAME

FROM

PO
DIST

OTHER
NAMES

EXACT
SITE

T R TWP

GEN
LOC

FIRST
SETTLED

PLAT
Description &
Name Origin

INCORP

NAMED FOR AN EARLY GOVERNOR.

2-29-40

Edward Nixon

VILLAGE

Co

Todd

NAME

Philbrook

REF

Nolan 545

(page)

PRON

PO
HISTOTHER
NAMESCO
ST?EXACT
SITE

T

R

TWP

Villard and
Fawn LakeGEN
LOCFIRST
SETTLED

PLAT

Nov. 10, 1889

INCORP

Description &
Name Origin

a Ry. Village. Named by officers of the N. P. Ry. Co.



5.

NAME

PENDERGAST LAKE

CO

Jodd

(lake)

PRON

REF

Uphan 548

(Page)

OTHER
NAMES

EXACT
SITE

Sec. 7 and 8

T

R

TWP

Wykeham

AREA &
DIMENS

GEN
LOC

STATUS

Name Origin
& Remarks:

W. Kenna

5.

NAME

PEAT LAKE

CO

Jodd

(lake)

PRON

REF

Upham 548

(Page)

OTHER
NAMES

EXACT
SITE

Sec. 6

T

R

TWP

Fourth Creek

AREA &
DIMENS

GEN

LOC

STATUS

Name Origin
& Remarks:

B. Newman

4.

VILLAGE

Co

Todd

NAME

Leslie

REF

Upham 545

(page)

PRON

PO

HIST

OTHER
NAMES

CO

ST?

EXACT
SITE

T

R

TWP

Leslie

GEN
LOC

FIRST

SETTLED

PLAT

May 1898

INCRP

Description &
Name Origin

a Ry. Village. Named in honor of John B. Leslie,
a pioneer settler from Kentucky.



2.

TOWNSHIP

Co

Jodd

NAME

Leslie Township

REF

Upham 545

(page)

FROM

T

R

OTHER

NALES

GEN

LOC

FIRST

SETTLED

ORGAN-
IZED

Sept. 1876

Description

Name Origin

Named in honor of John B. Leslie, a pioneer settler from Kentucky.

W. H. ...

4.

VILLAGE

Co

Todd

NAME

Lee's Siding

REF

Upham 545

(page)

PRON

PO

HIST

OTHER
NAMES

CO

ST?

EXACT
SITE

3 mi. north of Long Prairie

T

R

TWP

GEN
LOC

FIRST

SETTLED

PLAT

INCORP

Description &
Name Origin

A Ry. Station. Named for Hon. William E. Lee, who was born in Alton, Ill., Jan. 8, 1852; came to Minn. with his parents in 1856; organized the Bank of Long Prairie in 1882, was its cashier, and in 1896 was elected its president; Was a
(over)

representative in the legislature, 1885-7 and 1893, being
speaker of the house in 1893; was a member of the state
board of control, 1901-03; was Republican candidate for
governor in 1914.

STATE

INCOME

1900

GEN

DEBITED

CREDIT

BILL

EXCH

1

2

1901

1902

1903

1904

1905

1906

1907

1908

1909

1910

1911

1912

1913

1914

1915

1916

1917

1918

1919

1920

1921

1922

1923

1924

1925

1926

1927

1928

1929

1930

1931

1932

1933

1934

1935

1936

1937

1938

1939

1940

1941

1942

1943

1944

1945

1946

1947

1948

1949

1950

1951

1952

1953

1954

1955

1956

1957

1958

1959

1960

1961

1962

1963

1964

1965

1966

1967

1968

1969

1970

1971

1972

1973

1974

1975

1976

1977

1978

1979

1980

1981

1982

1983

1984

1985

1986

1987

1988

1989

1990

1991

1992

1993

1994

1995

1996

1997

1998

1999

2000

2001

2002

2003

2004

2005

2006

2007

2008

2009

2010

2011

2012

2013

2014

2015

2016

2017

2018

2019

2020

2021

2022

2023

2024

2025

2026

2027

2028

2029

2030

2031

2032

2033

2034

2035

2036

2037

2038

2039

2040

2041

2042

2043

2044

2045

2046

2047

2048

2049

2050

2051

2052

2053

2054

2055

2056

2057

2058

2059

2060

2061

2062

2063

2064

2065

2066

2067

2068

2069

2070

2071

2072

2073

2074

2075

2076

2077

2078

2079

2080

2081

2082

2083

2084

2085

2086

2087

2088

2089

2090

2091

2092

2093

2094

2095

2096

2097

2098

2099

2100

2101

2102

2103

2104

2105

2106

2107

2108

2109

2110

2111

2112

2113

2114

2115

2116

2117

2118

2119

2120

2121

2122

2123

2124

2125

2126

2127

2128

2129

2130

2131

2132

2133

2134

2135

2136

2137

2138

2139

2140

2141

2142

2143

2144

2145

2146

2147

2148

2149

2150

2151

2152

2153

2154

2155

2156

2157

2158

2159

2160

2161

2162

2163

2164

2165

2166

2167

2168

2169

2170

2171

2172

2173

2174

2175

2176

2177

2178

2179

2180

2181

2182

2183

2184

2185

2186

2187

2188

2189

2190

2191

2192

2193

2194

2195

2196

2197

2198

2199

2200

2201

2202

2203

2204

2205

2206

2207

2208

2209

2210

2211

2212

2213

2214

2215

2216

2217

2218

2219

2220

2221

2222

2223

2224

2225

2226

2227

2228

2229

2230

2231

2232

2233

2234

2235

2236

2237

2238

2239

2240

2241

2242

2243

2244

2245

2246

2247

2248

2249

2250

2251

2252

2253

2254

2255

2256

2257

2258

2259

2260

2261

2262

2263

2264

2265

2266

2267

2268

2269

2270

2271

2272

2273

2274

2275

2276

2277

2278

2279

2280

2281

2282

2283

2284

2285

2286

2287

2288

2289

2290

2291

2292

2293

2294

2295

2296

2297

2298

2299

2300

2301

2302

2303

2304

2305

2306

2307

2308

2309

2310

2311

2312

2313

2314

2315

2316

2317

2318

2319

2320

2321

2322

2323

2324

2325

2326

2327

2328

2329

2330

2331

2332

2333

2334

2335

2336

2337

2338

2339

2340

2341

2342

2343

2344

2345

2346

2347

2348

2349

2350

2351

2352

2353

2354

2355

2356

2357

2358

2359

2360

2361

2362

2363

2364

2365

2366

2367

2368

2369

2370

2371

2372

2373

2374

2375

2376

2377

2378

2379

2380

2381

2382

2383

2384

2385

2386

2387

2388

2389

2390

2391

2392

2393

2394

2395

2396

2397

2398

2399

2400

2401

2402

2403

2404

2405

2406

2407

2408

2409

2410

2411

2412

2413

2414

2415

2416

2417

2418

2419

2420

2421

2422

2423

2424

2425

2426

2427

2428

2429

2430

2431

2432

2433

2434

2435

2436

2437

2438

2439

2440

2441

2442

2443

2444

2445

2446

2447

2448

2449

2450

2451

2452

2453

2454

2455

2456

2457

2458

2459

2460

2461

2462

2463

2464

2465

2466

2467

2468

2469

2470

2471

2472

2473

2474

2475

2476

2477

2478

2479

2480

2481

2482

2483

2484

2485

2486

2487

2488

2489

2490

2491

2492

2493

2494

2495

2496

2497

2498

2499

2500

2501

2502

2503

2504

2505

2506

2507

2508

2509

2510

2511

2512

2513

2514

2515

2516

2517

2518

2519

2520

2521

2522

2523

2524

2525

2526

2527

2528

2529

2530

2531

2532

2533

2534

2535

2536

2537

2538

2539

2540

2541

2542

2543

2544

2545

2546

2547

2548

2549

2550

2551

2552

2553

2554

2555

2556

2557

2558

2559

2560

2561

2562

2563

2564

2565

2566

2567

2568

2569

2570

2571

2572

2573

2574

2575

2576

2577

2578

2579

2580

2581

2582

2583

2584

2585

2586

2587

2588

2589

2590

2591

2592

2593

2594

2595

2596

2597

2598

2599

2600

2601

2602

2603

2604

2605

2606

2607

2608

2609

2610

2611

2612

2613

2614

2615

2616

2617

2618

2619

2620

2621

2622

2623

2624

2625

2626

2627

2628

2629

2630

2631

2632

2633

2634

2635

2636

2637

2638

2639

2640

2641

2642

2643

2644

2645

2646

2647

2648

2649

2650

2651

2652

2653

2654

2655

2656

2657

2658

2659

2660

2661

2662

2663

2664

2665

2666

2667

2668

2669

2670

2671

2672

2673

2674

2675

2676

2677

2678

2679

2680

2681

2682

2683

2684

2685

2686

2687

2688

2689

2690

2691

2692

2693

2694

2695

2696

2697

2698

2699

2700

2701

2702

2703

2704

2705

2706

2707

2708

2709

2710

2711

2712

2713

2714

2715

2716

2717

2718

2719

2720

2721

2722

2723

2724

2725

2726

2727

2728

2729

2730

2731

2732

2733

2734

2735

2736

2737

2738

2739

2740

2741

2742

2743

2744

2745

2746

2747

2748

2749

2750

2751

2752

2753

2754

2755

2756

2757

2758

2759

2760

2761

2762

2763

2764

2765

2766

2767

2768

2769

2770

2771

2772

2773

2774

2775

2776

2777

2778

2779

2780

2781

2782

2783

2784

2785

2786

2787

2788

2789

2790

2791

2792

2793

2794

2795

2796

2797

2798

2799

2800

2801

2802

2803

2804

2805

2806

2807

2808

2809

2810

2811

2812

2813

2814

2815

2816

2817

2818

2819

2820

2821

2822

2823

2824

2825

2826

2827

2828

2829

2830

2831

2832

2833

2834

2835

2836

2837

2838

2839

2840

2841

2842

2843

2844

2845

2846

2847

2848

2849

2850

2851

2852

2853

2854

2855

2856

2857

2858

2859

2860

2861

2862

2863

2864

2865

2866

2867

2868

2869

2870

2871

2872

2873

2874

2875

2876

2877

2878

2879

2880

2881

2882

2883

2884

2885

2886

2887

2888

2889

2890

2891

2892

2893

2894

2895

2896

2897

2898

2899

2900

2901

2902

2903

2904

2905

2906

2907

2908

2909

2910

2911

2912

2913

2914

2915

2916

2917

2918

2919

2920

2921

2922

2923

2924

2925

2926

2927

2928

2929

2930

2931

2932

2933

2934

2935

2936

2937

2938

2939

2940

2941

2942

2943

2944

2945

2946

2947

2948

2949

2950

2951

2952

2953

2954

2955

2956

2957

2958

2959

2960

2961

2962

2963

2964

2965

2966

2967

2968

2969

2970

2971

2972

2973

2974

2975

2976

2977

2978

2979

2980

2981

2982

2983

2984

2985

2986

2987

2988

2989

2990

2991

2992

2993

2994

2995

2996

2997

2998

2999

3000

3001

3002

3003

3004

3005

3006

3007

3008

3009

3010

3011

3012

3013

3014

3015

3016

3017

3018

3019

3020

3021

3022

3023

3024

3025

3026

3027

3028

3029

3030

3031

3032

3033

3034

3035

3036

3037

3038

3039

3040

3041

3042

3043

3044

3045

3046

3047

3048

3049

3050

3051

3052

3053

3054

3055

3056

3057

3058

3059

3060

3061

3062

3063

3064

3065

3066

3067

3068

3069

3070

3071

3072

3073

3074

3075

3076

3077

3078

3079

3080

3081

3082

3083

3084

3085

3086

3087

3088

3089

3090

3091

3092

3093

3094

3095

3096

3097

3098

3099

3100

3101

3102

3103

3104

3105

3106

3107

3108

3109

3110

3111

3112

3113

3114

3115

3116

3117

3118

3119

3120

3121

3122

3123

3124

3125

3126

3127

3128

3129

3130

3131

3132

3133

3134

3135

3136

3137

3138

3139

3140

3141

3142

3143

3144

3145

3146

3147

3148

3149

3150

3151

3152

3153

3154

3155

3156

3157

3158

3159

3160

3161

3162

3163

3164

3165

3166

3167

3168

3169

3170

3171

3172

3173

3174

3175

3176

3177

3178

3179

3180

3181

3182

3183

3184

3185

3186

3187

3188

3189

3190

3191

3192

3193

3194

3195

3196

3197

3198

3199

3200

3201

3202

3203

3204

3205

3206

3207

3208

3209

3210

3211

3212

3213

3214

3215

3216

3217

3218

3219

3220

3221

3222

3223

3224

3225

3226

3227

3228

3229

3230

3231

3232

3233

3234

3235

3236

3237

3238

3239

3240

3241

3242

3243

3244

3245

3246

3247

3248

3249

3250

3251

3252

3253

3254

5.

NAME

WASHIER (WAKE WASHIER) CO Jodd
(lake)

PRON

REF

Upham 542

(Page)

OTHER
NAMES

EXACT
SITE

T

R

TWP

Round Prairie

AREA &
DIMENS

GEN
LOC

STATUS

Name Origin
& Remarks:

A. Keena

5.

NAME

LATIMER (LAKE LATIMER) CO Jodd

(Lake)

PRON

REF

Upham 547 (Page)

OTHER
NAMESEXACT
SITE

T

R

TWP

Round Prairie

AREA &
DIMENSGEN
LOC

STATUS

Name Origin
& Remarks:

Named for Alfred Eugene Latimer, of South Carolina who being a lieutenant in the U.S. Army, was in service at Fort Ripley. In the winter of 1859-60 he was detailed, with his company, to be stationed at Long Prairie, as is noted by Mrs. Van Cleve. ("Three Score Years and Ten," 158)

W. Keena

5.

NAME Mc CARRAHAN LAKE, CO Jodd
(lake)

PRON _____ REF Upham 548 (Page) _____

OTHER NAMES _____

EXACT SITE _____ T _____ R _____

TWP Reynolds AREA & DIMENS _____

GEN LOC 7 miles west of Lake Charlotte STATUS _____

Name Origin
& Remarks:

Named for the late William Mc Carrahan,
a Scotch Irish farmer.

W. H. Keenan

5.

NAME Lowe's Lake CO Judd
(lake)

PRON _____ REF Nopham 548 (Page) _____

OTHER NAMES _____

EXACT SITE _____ T _____ R _____

TWP Burleene AREA & DIMENS _____

GEN _____ STATUS _____
LOC _____

Name Origin
& Remarks;

Named for Lewis Lowe, a farmer there, who removed to Long Prairie.

W. H. Keenan

4.

VILLAGE

Co

Todd

NAME

Browerville

REF

Upham 543

(page)

PRON

PO

HIST

OTHER
NAMES

CO

ST?

EXACT
SITE

T

R

TWP

Hartford

GEN
LOC

FIRST

SETTLED

PLAT

1882

INCORP

Description &
Name Origin

a Ry. Village. Commemorates Abraham S. Brower, one of the first settlers of this County, who came in 1860, settled in Round Prairie twp., and was chairman of the first board of County Commissioners, in 1867; his 4th son, Jacob Vradenberg

(over)

Brower (1844-1905) who was the first Auditor of this
County, 1867; and a younger son, Walter C. Brower (b. 1852),
who was editor of the Stearns County Tribune, Sauk
Center. These sons were proprietors of the townsite.

1867

1868

1869

1870

1871

1872

1873

RECEIVED
MAY 1867

1867

1868

1869

1870

(Lots)

W. C. Brower

4.

VILLAGE

Co Judd

NAME Browerville

REF Mem by Countess ¹⁹¹⁸ 149
(page)

PROM _____ PO
HIST _____

OTHER
NAVES _____

EXACT
SITE _____ T _____ R _____ TWP _____

GEN
LOC _____ FIRST
SETTLED _____

PLAT _____ INCORP _____
Description &
Name Origin

W. L. Keenan ^{3/4}

BIRCH LAKE CITY: See Ward Springs, Todd Co.
village,

M. K. Keena

STATE

INCOME

TOO
ONE

RENTED
BYEOL

THREE
BYEOL

2

8

JAN

NUMBER
OTHER

833
GO

LEON

THREE
LO

STATE

SEE

(bute)

ALTYGE

CO

VILLAGE

Co

NAME

REF

(page)

PRON

PO
HISTOTHER
NAMESCO
ST?EXACT
SITE

T

R

TWP

GEN
LOCFIRST
SETTLED

PLAT

INCORP

Description &
Name Origin

2.

TOWNSHIP

Co Jodd -----

NAME BIRCHDALE TOWNSHIP REF Upham 543 ----- (page)

FROM ----- T ----- R -----

OTHER
NALES -----

GEN
LOC ----- FIRST
SETTLED -----

ORGAN- March 24, 1869
IZED -----

Description &
Name Origin Named from its Birch lakes, q.v., and its morainic
hills and lakes

W. Keena

5.

LAKE

Co

TODD

St. P. & Pac., Lands of 1st

NAME

BIRCH BARK LAKE

REF

Div, Branch Line, 1870

(page) 23

PRON

STATUS

OTHER
NAMES

EXACT

SITE Sec 19. 20. 29. 30. 31. 32

T 127

R 32

TWP

AREA &
DIMENS

GEN

LOC

Description &
Name Origin

4-1-40

Ed. Johnson

BIRCH BARK FORT LAKE: See Big Birch lake, Todd Co.

W. L. Kenna

5.

LAKE

Co

NAME

REF

(page)

PRON

STATUS

OTHER
NAMES

EXACT
SITE

T

R

TWP

AREA &
DIMENS

GEN
LOC

Description &
Name Origin

6. SOURCE COUNTY _____ MOUTH COUNTY _____
STREAM _____ COUNTY _____

NAME WING RIVER REF Upham 547
_____ (page)

PRON _____ MILES _____

OTHER NAMES _____

SOURCE _____ SEC _____ T _____ R _____ TWP _____

DIRECTION & AREA DRAINED Flows Northeastward thru Bertha and Stone Prairie twps. Todd Co.

MOUTH Leaf river SEC _____ T _____ R _____ TWP _____
Description & Name Origin

H. H. H. H.