



[Minnesota Geographic Board.
Records.](#)

Copyright Notice:

This material may be protected by copyright law (U.S. Code, Title 17). Researchers are liable for any infringement. For more information, visit www.mnhs.org/copyright.

WATONWAN COUNTY

Finished File

Approved name

Name in use Adrian Township

Pronunciation

Feature named Township

County Watonwan

Location T.107 N., R.33 W.

Names

Comments

Co.atlas,1886,1915: Adrian Township

Minn.Platsbook,1916: Adrian Township.

McCauley: Adrian Township.

Upham,574: Adrian Township. Organized June 1871.

Co.map,1913: Adrian Township.

Winchell,1:pl.18: Adrian Township.

Andreas: Adrian Township.

Approved name

Name in use Antrim

Pronunciation

Feature named

County Watonwan

Location T.105 N., R.30 W., sec.17, c. Antrim Township.

Names

Comments

Andreas: Antrim.

Leg. Manual Map, 1887: Antrim.

Co. atlas, 1886: Antrim P.O. sec. 20, n.e.

Approved name

Name in use Antrim Township

Pronunciation

Feature named Township

County Watonwan

Location T.105 N., R.30 W.

Names

Comments

McCauley: Antrim Township.

Co.atlas,1886,1915: Antrim Township.

Minn.Platbook,1916: Antrim Township.

Upham,574: Antrim Township. Organized Jan.1867. Has the name of the most northeastern county in Ireland.

Co.map,1913: Antrim Township.

Winchell,1:pl.18: Antrim Township.

Andreas: Antrim Township.

Approved name

Name in use Ashippun

Pronunciation

Feature named P.O.

County Watonwan

Location T.106 N., R.31 W., sec.23, s.w. Rosendale Township.

Names

Comments

Andreas: Ashippun P.O. About 4 mi.s.e. of St. James.

Bed, Lake: see Wood Lake, Watonwan County.

Bergda Lake: see Bergdahl Lake, Watonwan County.

Approved name

Name in use Bergdahl Lake

Pronunciation

Feature named Lake

County Watonwan

Location T.107 N., R.30 W., sec.11. Madelia Township.

Names

Bergda Lake

Comments

McCauley: Bergda Lake. Dry. Meandered.

Short: Bergdahl Lake.

Lake Gaz: Bergdahl. 88.65 acres.

Winchell, 1:pl.18: Unnamed.

Andreas: Unnamed.

Brown Lake: see Wood Lake, Watonwan County.

Bull Head Lake: see Bullhead Lake, Watonwan County.

Approved name

Name in use Bullhead Lake

Pronunciation

Feature named Lake

County Watonwan

Location T.106 N.,R.31 W.,sec.28. Rosendale Township.

Names

Bull Head Lake

Comments

McCauley: Bullhead Lake. Wet. Meandered.
Upham, 576: Bullhead Lake. Named for its small species of catfish.
Minn. Platbook, 1916: Bullhead Lake.
Co. atlas, 1915: Bull Head Lake.
Short: Bullhead Lake.
Lake Gaz: Bullhead. 114.08 acres.
Andreas: Unnamed.
Winchell, 1: pl. 18: Unnamed.
Co. map, 1913: Bullhead Lake.

Approved name

Name in use Butterfield

Pronunciation

Feature named

County Watonwan

Location T.106 N.,R.33 W.,sec.27. Butterfield Township.

Names

Comments

Upham,574: Butterfield. Platted Sept.13,1880. Incorp. Apr.5, 1895. A r.r. village named for William Butterfield, the owner of the townsite and its first settler.

McCauley: Butterfield.

Co.atlas,1886,1915: Butterfield.

Minn. Platbook,1916: Butterfield.

Collier Atlas, 1914: Butterfield.

Minn. Commercial Directowry. 1937-38: Butterfield. C.St.P.M.& O. r.r.; C.& N.W.r.r.

Walker, Village Laws, 110: Butterfield. Incorp.Feb.26,1895. Sep. from twp.

Co.map,1913: Butterfield.

R.R.Com.Map,1930: Butterfield.

Stennett, 50: Butterfield. Named by and for William Butterfield, the owner of the town site and its first settler.

St. Paul Press, May 24, 1873, p.4,c.1: Butterfield. J.G.Butterfield, recently the master mechanic of the St. Paul & Sioux City road

OVER

has been industriously engaged for the past two years in opening up another "large wheat field" at Butterfield station. The tracts embraced in the "Butterfield Farm" lie within a radius of 2 1/2 miles of the station bearing his named.

Winchell, 1:pl.18: Butterfield.

Andreas: Butterfield.

Approved name

Name in use Butterfield Township

Pronunciation

Feature named Township

County Watonwan

Location T.106 N., R.33 W.

Names

Comments

McCauley: Butterfield Township.
Co.atlas,1886,1915: Butterfield Township/
Minn.Platbook,1916: Butterfield Township.
Upham,574: Butterfield Township. Organized Jan.1872. Named for
William Butterfield, the owner of the townsite and its first settler.
Co.map,1913: Butterfield Township
Winchell,1:pl.18: Butterfield Township.
Andreas: Butterfield Township.

Approved name

Name in use Cereal

Pronunciation

Feature named

County Watonwan

Location T.105 N., R.32 W., sec.23, n.w. Long Lake Township

Names

Comments

McCauley: Not shown.

Minn.Flatbook, 1916: Cereal.

Co.atlas, 1886: Cereal P.O.

R.R.Com.Map, 1930: Cereal.

Mpls.Trib., Dec.17, 1879: Cereal P.O. established.

Approved name

Name in use Cottonwood Lake

Pronunciation

Feature named Lake

County Watonwan

Location T.107 N., R.33 W., sec.25. Adrian Township.

Names

Comments

McCauley: Cottonwood Lake. Wet. Meandered.

Upham, 576: Cottonwood Lake.

Minn. Flatbook, 1916: Cottonwood Lake.

Co. atlas, 1886; 1915: Cottonwood Lake.

Short: Cottonwood Lake.

Lake Gaz: Cottonwood. 108.30 acres.

Eddy (6-21-39): Cottonwood Lake. 2-67. 108.30 acres. Less than 6' deep. Outlet, Minnesota River; inlet, a two-mile creek.

Winchell, 1: pl. 18: Unnamed.

Andreas: Unnamed.

Co. map, 1913: Cottonwood Lake.

Approved name

Name in use Darfur

Pronunciation

Feature named

County Watonwan

Location T.107 N., R.33 W., sec.19,20,29. Adrian Township

Names

Comments

McCauley: Darfur. C.N.W. r.r.
Co.atlas,1915: Darfur.
Minn.Platbook,1916: Darfur.
Upham,574: Darfur. Platted April 1899. Incorp.1904. A r.r. village
Named from a country of Egyptian Sudan.
R.R.Com.Map,1930: Darfur.
Co.map,1913: Darfur.
Walker,Village Laws,111: Darfur. Incorp Dec.31,1903. Sep.from twp.
Minn.Commercial Directory,1937-38: Darfur.
Collier atlas,1914: Darfur.
Stennett,62: Darfur. Was platted by the Western Town Lot Co. in
1899 and was named from the country in Egypt. The word means the
country of the "Fars" or "Fors", a name used there for the real natives
of the country.

Approved name

Name in use Echols

Pronunciation

Feature named

County Watonwan

Location T.105 N., R.32 W., sec.3. Long Lake Township

Names

Comments

McCauley: Echols. M&St.L r.r.

Co.atlas,1915: Echols.

Minn.Platbook,1916: Echols.

Upham,574: Echols. A r.r. village. Named by officers of the
M&St.L. r.r. co. It is a rare geographic name.

Minn.Commercial Directory,1937-38: Echols.

Co.map,1913: Echols.

R.R.Com.Map,1930: Echols.

Approved name

Name in use Emerson Lake

Pronunciation

Feature named Lake

County Watonwan, Brown

Location T.107,108 N., R.30 W., sec.3,4,5;32,33,34,35. Madelia; Linden Townships.

Names

Emmerson Lake

Emerson, Lake

Comments

McCauley: Emerson Lake (in Brown Co.); Emmerson Lake (in Watonwan Co.). Dry. Meandered.

Upham, 576: Emerson Lake.

Co.atlas, 1886; 1915: Lake Emerson.

Short: Not shown.

Lake Gaz: Emerson. 1,334.30 acres. 726.25 in Watonwan County; 608.05 in Brown County.

Winchell, 1:pl.18: Emerson Lake.

Andreas: Emerson Lake.

Emmerson Lake: see Emerson Lake, Watonwan County.

Fedje Lake: see Fedji Lake, Watonwan County.

Approved name

Name in use Fedji Lake

Pronunciation

Feature named Lake

County Watonwan

Location T.107 N., R.30 W., sec.11,12,13,14. Madelia Township.

Names

Fedje Lake

Comments

McCauley: Fedji Lake. Wet. Meandered.
Upham, 576: Fedje Lake.
Minn. Platbook, 1916: Fedje Lake.
Co. atlas, 1886; 1915: Fedje Lake.
Short: Not shown.
Lake Gaz: Fedji. 203.35 acres.
Eddy (6-21-39): Fedje Lake. 2-157. 203.3 acres. Less than 6'
deep. No outlet nor inlet.
Winchell 1, 1: pl. 18: Unnamed.
Co. map, 1913: Fedji Lake.

Approved name

Name in use Fieldon Township

Pronunciation

Feature named Township

County Watonwan

Location T.106 N., R.30 W.

Names

Wakefield Township

Comments

McCauley: Fieldon Township.
Co.atlas,1886,1915: Fieldon Township.
Minn.Platbook,1916: Fieldon Township.
Upham,575: Fieldon Township. Organized March 1868. A rare name
found only for a village in Illinois. Named Wakefield until Sept.1868.
Co.map,1913: Fieldon Township.
Winchell,1:pl.18: Fieldon Township.
Andreas: Fieldon Township.

Approved name

Name in use Godahl

Pronunciation

Feature named

County Watonwan

Location T.107 N.,R.32 W.,sec.2. Nelson Township.

Names

Comments

McCauley: Godahl.

Minn. Platbook, 1916: Godahl.

Co. atlas, 1915: Godahl.

Minn. Commercial Directory, 1937-38: Godahl. St. P. M. & O. r. r.

Collier Atlas, 1914: Godahl.

Approved name

Name in use Grogan

Pronunciation

Feature named

County Watonwan

Location T.106 N., R.31 W., sec.3. Rosendale Township

Names

Comments

McCauley: Grogan. C.St.P.M.&O. r.r.

Minn.Platsbook,1916: Grogan.

Co.atlas,1915: Grogan.

Upham,575: Grogan. A r.r. village. Named in 1890 for Matthew J. Grogan an early settler. (Stennett)

Co.map,1913: Grogan.

Collier atlas,1914: Grogan.

Minn.Commercial Directory,1937-38: Grogan.

R.R.Com.Map,1930: Grogan.

Approved name

Name in use Hope

Pronunciation

Feature named P.O.

County Watonwan

Location T.105 N.,R.30 W.,sec.24,s.e. Antrim Township.

Names

Comments

McCauley: Not shown.

Co.atlas,1886: Hope P.O.

Mpls.Trib, Mar.3,1880,p.2,c.4: Hope. Postmaster appointed.

Approved name

Name in use Hopkins Lake

Pronunciation

Feature named Lake

County Watonwan

Location T.107 N., R.30 W., sec.11,13,14. Madelia Township.

Names

Comments

McCauley: Hopkins Lake. Dry. Meandered.

Upham, 576: Hopkins Lake.

Co. atlas, 1886; 1915: Hopkins Lake.

Minn. Platbook, 1916: Hopkins Lake.

Short: Not shown.

Lake Gaz: Hopkins. 181.45 acres.

Eddy (6-21-39): Hopkins Lake. 2-177. 181.4 acres. Less than 6' deep. No inlet nor outlet.

Winchell, 1: pl. 18: Unnamed.

Andreas: Unnamed.

Co. map, 1913: Hopkins Lake.

Approved name

Name in use Irish Lake

Pronunciation

Feature named Lake

County Watonwan

Location T.105 N., R.33 W., sec.26. Odin Township.

Names

Comments

McCauley: Irish Lake. Wet. Meandered.

Upham, 576: Irish Lake.

Minn. Platbook, 1916: Irish Lake.

Co. atlas, 1886; 1915: Irish Lake.

Short: Irish Lake.

Lake Gaz: Irish. 164.99 acres.

Eddy (6-21-39): Irish Lake. 2-86. 164.99 acres. Less than 6' deep. Outlet, Blue Earth River; inlet, Perch Creek.

Winchell, 1: pl. 18: Unnamed.

Andreas: Unnamed.

Co. map, 1913: Irish Lake.

Approved name

Name in use Kansas Lake

Pronunciation

Feature named Lake

County Watonwan

Location T.105 N.,R.32 W.,sec.4,5,8,9. Long Lake Township.

Names

Kensie's Lake

Comments

McCauley: Kansas Lake. Wet. Meandered.

Upham, 576: Kansas Lake; Kensie's Lake (the original and historic name). Named for John Kensie from England who built a log hut on the south side of the grove by the lake, which still bears his name, tho in a distorted form, "Kansas Lake."

Short: Kansas Lake.

Minn.Flatbook, 1916: Kansas Lake.

Co.atlas, 1886; 1915: Kansas Lake.

Lake Gaz: Kansas. 397.53 acres.

Eddy(6-21-39): Kansas Lake. 2-60. 397.53 acres. Max.depth 8'.
Outlet, Watonwan River to Blue Earth River; inlet, from Sulen Lake.

Winchell, 1: pl. 18: Kansas Lake.

Andreas: Unnamed.

Co.map, 1913: Kansas Lake.

Kensie's Lake: see Kansas Lake, Watonwan County.

Approved name La Salle

Name in use La Salle

Pronunciation

Feature named Village

County Watonwan

Location T.107 N.,R.31 W.,sec16,17. Riverdale Township.

Names
Lasalle
LaSalle

Comments

McCauley: La Salle. M.& St.L.r.r.
Upham,575: La Salle. Named for the French explorer, Robert
Cavelier, sieur de La Salle (1643-87.)
Minn. Platbook,1916: La Salle.
Co.atlas,1915: Lasalle.
Co.map,1913: Lasalle.
Collier Atlas, 1914: La Salle.
Minn. Commercial Directory, 1937-38: La Salle.
R.R.Com.Map,1930: Lasalle.
Walker, Village Laws, 117: Lasalle. Incorp.Jan.25,1921. Sep.
from twp.

USGB Decision List No. 6802 April through June, 1968. La Salle:
village, 8 mi. WNW of Madelia; Watonwan Co., Minn.; secs. 16 and 17,
T 107 N, R 31 W, fifth principal mer.; 44°04'15" N, 94°34' 10"W.
Not: Lasalle, LaSalle.

LaSalle: see La Salle, Watonwan County

Lasalle: see La Salle, Watonwan County

Lau Lake: see Law Lake, Watonwan County.

Approved name

Name in use Law Lake

Pronunciation

Feature named Lake

County Watonwan, Blue Earth

Location T.107 N.,R.29,30 W.,sec.19;13,24. Lincoln; Madelia Townships.

Names

Lau Lake

Low Lake

Comments

McCauley: Law Lake. Dry. Meandered. Not meandered in Blue Earth County.

Upham, 576: Lau Lake.

Co.atlas, 1886: Law Lake.

Co.atlas, 1915: Lau Lake.

Minn.Platabook, 1916: Lau Lake.

Short: Not shown.

Lake Gaz: Low. 203.98 acres.

Winchell, 1:pl.18: Unnamed.

Andreas: Unnamed.

Co.map, 1913: Lau Lake.

Approved name

Name in use Lewisville

Pronunciation

Feature named

County Watonwan

Location T.105 N., R.30 W., sec.4. Antrim Township

Names

Comments

McCauley: Lewisville. C.St.P.M.&O. r.r.

Co.atlas,1915: Lewisville.

Minn.Platbook,1916: Lewisville.

Upham,575: Lewisville. Platted May 3,1899. Incorp 1902. A r.r. village. Named for Richard,James and Nelson Lewis, adjacent farmers, whose father, Thomas Lewis, a native of Ireland came here from Ontario, Canada in 1869, taking a homestead claim which included the site of this village. James Lewis is president of its Merchant's State Bank.

Minn.Commercial Directory,1937-38: Lewisville.

Walker,Village Laws,117: Lewisville. Incorp May 7,1902. Sep. from township.

Co.map,1913: Lewisville.

R.R.Com.Map,1930: Lewisville.

Stennett,182: Lewisville. Named by the Interstate Land Co., Of Mpls,Minn., that owned the townsite, for the Lewis family of that city, as they were large holders of stock of the land company.

Approved name

Name in use Lincoln

Pronunciation

Feature named

County Watonwan

Location T.106 N.,R.31 W.,sec.3,n.e. Rosendale Township.

Names

Comments

Co.atlas,1886: Lincoln Station. C.St.P.M.& O.r.r.

McCauley: Not shown.

Leg.Manual Map, 1887: Lincoln.

Approved name

Name in use Long Lake

Pronunciation

Feature named Lake

County Watonwan

Location T.105 N.,R.32 W.,sec.10,11,14,15. Long Lake Township.

Names

Comments

McCauley: Long Lake. Wet. Meandered.

Upham,575,576: Long Lake.

Minn.Flatbook,1916: Long Lake.

Co.atlas,1886;1915: Long Lake.

Short: Long Lake.

Lake Gaz: Long. 256.60 acres.

Eddy(6-21-39): Long Lake. 2-31. 256.60 acres. Max.depth 16'.

Watonwan River flows through this lake.

Winchell,1:pl.18: Long Lake.

Andreas: Long Lake.

Co.map,1913: Long Lake.

Approved name

Name in use Dong Lake Township

Pronunciation

Feature named Township

County Watonwan

Location T.10~~5~~ N., R.32 W.

Names

Comments

McCauley: Long Lake Township.
Co.atlas,1886,1915: Long Lake Township.
Minn.Platbook,1916: Long Lake Township
Upham,575: Long Lake Township. First settled 1857. Organized
March 1868. Named from one of its lakes.
Co.map,1913: Long Lake Township.
Winchell,1:pl.18: Long Lake Township.
Andreas: Long Lake Township.

Low Lake: see Law Lake, Watonwan County.

Approved name

Name in use Madelia

Pronunciation

Feature named

County Watonwan

Location T.107 N.,R.30 W.,sec.22,27,28. Madelia Township.

Names

Madelia

Comments

McCauley: Madelia. C.St.P.M.& O.r.r.

Co.atlas, 1886,1915: Madelia.

Upham,575: Madelia. Platted July 1857. Incorp. 1872. Name chosen in honor of the daughter of General Hartshorn, one of the townsite proprietors. It is "an elision and reconstruction of the name Madeline Co. seat 1860-78.

Laws, 1873, p.85: Madelia. Act approved March 8, 1873, to incorporate the village of Madelia.

Walker, Village Laws, 118: Madelia. Incorp. Mar. 8, 1873. Re-incorp. Feb. 10, 1911. Separated from township.

Laws, 1874, p.294: Act to remove co. seat from village and town of Madelia to village of St. James. Subject to vote at next gen'l election. Approved Mar. 9, 1874.

Mpls. Trip.,Nov.12,1878,p.2,c.6: Madelia. The people of Watonwan county voted on election day...to remove the county seat from Madelia to St. James."

Stennett,182: Madelia was started in 1857 and was named by Gen. M. Hartshorn for his daughter Madelia. This naming was the settlement of

OVER

a dispute as to what name the place should have. The name is an elision and reconstruction of the name Madeline.

Winchell, 1:pl.18: Madelia.

Andreas, 229: As long ago as 1857 a town site was laid out on the immediate bank of the Watonwan River, by Messrs. Hartshorn, Shepard, and Haire. There was some difficulty between the proprietors as to what the name should be, which was finally compromised by naming it Madelia, after a daughter of General Hartshorn. When the Indian outbreak occurred in 1862 the people all fled....But a portion of them returned in a few days, and aided by a company of cavalry under command of Captain Cox, built a small fort....As nearly all the people had left the county during the war, nothing more was done towards building a town until 1865, when the new town was laid out on the present site, which adjoins the old town site on the north.

Statement of Judge Julius E. Haycraft, Fairmont, June 1, 1935: Madelia was named in 1857 by Philander Hartshorn, one of the townsite proprietors, for his only child, Madelia (1827-1845). General and Mrs. Hartshorn (Ann Hornell) never lived in Madelia. They were, in their later lives, residents of Hastings. The statement, sometimes made, that Madelia was named for two daughters of the townsite proprietors, one May and the other Delia, is without support. Neither the census of 1857 nor 1860 shows a daughter named May or Delia, and, further, no woman or girl, enumerated, bearing either of these names. The name Madelia seems to be peculiar to the Hartshorn and Horness families and is, perhaps, of Greek origin. Judge Haycraft stated that all these facts had been carefully verified by him by inspection of public records, census returns, family and county histories, family bibles and by a somewhat extensive correspondence.

Approved name

Name in use Madelia Township

Pronunciation

Feature named Township

County Watonwan

Location T.107 N.,R.30 W.

Names

Comments

McCauley: Madelia Township

Co.atlas,1886,1915: Madelia Township.

Minn.Flatbook,1916: Madelia Township/

Upham,575: Madelia Township. Organized 1858 before the county was established. Took the name of its village.

Winchell,1:pl.18: Madelia Township.

Co.map,1913: Madelia Township.

Andreas: Madelia Township.

Approved name

Name in use Mary Lake

Pronunciation

Feature named Lake

County Watonwan

Location T.105 N., R.32 W., sec.2,3. Long Lake Township.

Names

Mary's Lake

Mary, Lake

Comments

McCauley: Mary Lake. Wet. Meandered.

Upham, 576: Mary Lake.

Minn. Platbook, 1916: Lake Mary.

Co. atlas, 1886: Mary's Lake.

Co. atlas, 1915: Lake Mary.

Short: Mary Lake.

Lake Gaz: Mary. 148.28 acres.

Eddy(6-21-39): Mary Lake. 2-32. 148.28 acres. Less than 6' deep
Outlet, Watonwan River to Blue Earth River; inlet, from Long Lake.

Winchell, 1: pl. 18: Unnamed.

Andreas: Unnamed.

Co. map, 1913: Mary Lake.

Medelia: see Madelia, Watonwan County

Approved name

Name in use Mud Lake

Pronunciation

Feature named Lake

County Watonwan

Location T.105 N.,R.33 W.,sec.4,9,10. Odin Township.

Names

Comments

McCauley: Mud Lake. Dry. Meandered.

Short: Mud Lake.

Lake Gaz: Mud. 50.61 acres.

Winchell,1:pl.18: Unnamed.

Andreas: Unnamed.

Co.map,1913: Unnamed.

Approved name

Name in use Nelson Lake

Pronunciation

Feature named Lake

County Watonwan

Location T.107 N., R.32 W., sec.17,18. Nelson Township.

Names

Comments

McCauley: Shown as swamp.

Short: Not shown.

Co.atlas,1886: Nelson Lake.

Approved name

Name in use Nelson Township

Pronunciation

Feature named Township

County Watonwan

Location T.107 N., R.32 W.

Names

Comments

McCauley: Nelson Township.

Co.atlas,1886,1915: Nelson Township.

Minn.Flatbook,1916: Nelson Township.

Upham,575: Nelson Township. Had among its pioneer settlers several Swedish families of this name.

Co.map,1913: Nelson Township.

Winchell,1:pl.18: Nelson Township.

Andreas: Nelson Township.

Approved name

Name in use Norwegian

Pronunciation

Feature named P.O.

County Watonwan

Location T.105 N.,R.31 W.. South Branch Township.

Names

Comments

Andreas: Norwegian P.O. About 6 mi.s.e. of St. James.
Leg.Manual Map, 1887: Norwegian.

North Branch North Fork Watonwan River: see North Fork Watonwan River,

Watonwan County
Cottonwood "

North Branch Watonwan River: see North Fork Watonwan River, Watonwan County
Cottonwood "

North Fork River: see North Fork Watonwan River, Watonwan County
Cottonwood "

Approved name North Fork Watonwan River

Name in use

Pronunciation

Feature named Stream

County Watonwan & Cottonwood Counties

Location Heading in T. 107 N., R. 35 W., sec. 28. Flowing generally eastward to T. 107 N., R. 32 W., NW 1/4 sec. 14.

Names	Comments
North Branch North Fork Watonwan River	USBGN Decisions Rendered from January through April, 1962. Decision List No. 6201. <u>North Fork</u> Watonwan River: stream about 23 miles long, heading in sec. 28, T. 107 N., R. 35 W., about 7 miles east of Jeffers, and flowing generally eastward to the Watonwan River about 2.5 miles south-southeast of Godahl and 12 miles west of Madelia; Cottonwood and Watonwan Counties; NW 1/4 sec. 14, T. 107 N., R. 32 W., fifth principal meridian; 44° 04'38" N., 94° 39'26" W. Not: North Branch North Fork Watonwan River, North Branch Watonwan River, North Fork River.
North Branch Watonwan River	
North Fork River	

North Fork Watonwan River: see Watonwan River, Watonwan County
Cottonwood . "
Blue Earth "

Approved name

Name in use Odin

Pronunciation

Feature named

County Watonwan

Location T.105 N., R.32,33 W., sec.30;25. Odin, Long Lake Townships

Names

Comments

McCauley: Odin. C.N.W. r.r.
Co.atlas,1886,1915: Odin.
Minn.Platbook,1916: Odin.
Upham,575: Odin. Platted March 1899. Incorp. 1902. Bears the name of one of the chief gods in ancient Norse mythology.
Collier atlas,1914: Odin.
Minn.Commercial Directory,1937-38: Odin.
Walker,Village Laws,120: Odin. Incorp. July 17,1902. Sep. from twp.
Co.map,1913: Odin.
Stennett,109: Odin. Was laid out in 1899 by the Western Town Lot Co.and was named from Odin, a village in Marion county, Ill.; that was named for the heathen god Odin of the ancient northern nations.
Mpls.Trib.,March 3,1880,p.2,c.4: Odin. P.O. established.

Approved name

Name in use Odin Township

Pronunciation

Feature named Township

County Watonwan

Location T.105 N.,R.33 W.

Names

Comments

McCauley: Odin Township.

Minn.Platsbook,1916: Odin Township.

Co.atlas,1886,1915: Odin Township.

Upham,575: Odin Township. First settled 1868. Organized Jan.1872.
Bears the name of one of the chief gods in ancient Norse mythology.

Co.map,1913: Odin Township.

Andreas: Odin Township.

Winchell,1:pl.18: Odin Township.

Approved name

Name in use Ormsby

Pronunciation

Feature named

County Watonwan

Location T.105 N., R.32 W., sec.32,33. Long Lake Township

Names

Comments

McCauley: Ormsby. M.&ST.L. r.r.
Minn.Platsbook,1916: Ormsby.
Co.atlas,1915: Ormsby.
Upham,575: Ormsby. Platted Oct.14,1899. Incorp.1902. A r.r. village
Named for Colonel Ormsby, of Emmetsburg, Iowa.
Co.map,1913: Ormsby.
Walker,Village Laws,120: Ormsby. Incorp Sept.5,1902. Sep.from twp.
Collier atlas,1914: Ormsby.
Minn.Commercial Directory,1937-38: Ormsby.

Approved name

Name in use Perch

Pronunciation

Feature named P.O.

County Watonwan

Location T.10⁵ N., R.30 W., sec.34, s.w. Antrim Township

Names

Comments

McCauley: Not shown.

Co.atlas,1886: Perch.

River Dale Township: see Riverdale Township, Watonwan County

Approved name

Name in use Riverdale Township

Pronunciation

Feature named Township

County Watonwan

Location T.107 N., R.31 W.

Names

River Dale Township

Comments

McCauley: Riverdale Township.
Co.atlas,1886,1915: Riverdale Township.
Minn.Platbook,1916: Riverdale Township.
Upha,575: Riverdale Township. Organized Nov.1869. Named for the
Watonwan river which flows through it.
Co.map,1913: Riverdale Township.
Winchell,1:pl.18: Riverdale Township.
Andreas: River Dale Township.

Approved name

Name in use Rosendale Township

Pronunciation

Feature named Township

County Watonwan

Location T.106 N., R.31 W.

Names

Comments

McCauley: Rosendale Township.
Co.atlas,1886,1915: Rosendale Township
Minn.Flatbook,1916: Rosendale Township.
Upham,575: Rosendale Township. Organized March 1871. Named by Mrs.
Samuel W. Sargeant, who had formerly lived in the township of this
name in Fond du Lac county, Wis.
Co.map,1913: Rosendale Township.
Winchell,1:pl.18: Rosendale Township.
Andreas: Rosendale Township

Approved name

Name in use St. James

Pronunciation

Feature named

County Watonwan

Location T.106 N., R.32 W., sec.13,24. St. James Township

Names

Comments

McCauley: St. James. C.ST.P.M.&O. R.R.; M.&ST.L R.R.

Co.atlas,1886,1915: St.James.

Minn.Platbook,1916: St. James.

Upham,575-576: Stl James Platted July 13,1870. Incorp as a village 1871; as a city April 27,1899. A r.r. village. The St. Paul and Sioux City r.r. was so far constructed in 1870 that its first passenger train arrived here on November 22, bringing an excursion party from St. Paul, which included General Henry H. Sibley, one of the directors of the r.r. and Hon. Elias F. Drake, its president. The name had been selected for the village about 3 years previously, when it was designated to be the end of the first division of the r.r.President Drake then requested Sibley to name the proposed division point, for which Sibley accordingly recommended a long Sioux name. On the next day, however, neither of them could remember the proposed name, and Sibley said that he would consult papers at his home,"which will help me think of it again." "Never mind, General, never mind,"said the President,"we will have a name for that town that we can think of. I propose that we call it St. James." Whereupon by common consent, the point was called St.James by

(over)

the railroad men 3 years before it had any local existence. Succeeded Madelia as co. seat in 1878.

Minn. Commercial Directory, 1937-38: St. James.

Laws, 1871, p. 117: Act approved Mar. 2, 1871, to incorporate the village of St. James.

Co. map, 1913: St. James.

Stennett, 190: St. James. This was named by J. F. Drake, of St. Paul, Minn. for James Farrington, its first settler.

Winchell, 1: pl. 18: St. James.

Andreas: St. James.

Approved name

Name in use St. James Lake

Pronunciation

Feature named Lake

County Watonwan

Location T.106 N., R.32 W., sec.14, 23, 24. St. James Township.

Names

Comments

McCauley: St. James Lake. Wet. Meandered.
Upham, 576: St. James Lake.
Minn. Platbook, 1916: St. James Lake.
Co. atlas, 1886; 1915: St. James Lake.
Short: St. James Lake.
Lake Gaz: St. James. 180.11 acres.
Eddy (n.d.): St. James Lake. 2-106. 180.11 acres. Outlet, Minnesota River; inlet, two small creeks.
Winchell, 1: pl. 18: Unnamed.
Andreas: Unnamed.
Co. map, 1913: St. James Lake.

Approved name

Name in use St. James Township

Pronunciation

Feature named Township

County Watonwan

Location T.106 N., R.32 W.

Names

Comments

McCauley: St. James Township.
Co. atlas, 1886, 1915: St. James Township.
Minn. Platbook, 1916: St. James Township.
Upham, 575: St. James Township. First settled 1869. Organized
March 1870. Named for its r.r. village.
Co. map, 1913: St. James Township.
Winchell, 1:pl. 18: St. James Township.
Andreas: St. James Township.

Approved name

Name in use School Lake

Pronunciation

Feature named Lake

County Watonwan

Location T.105 N.,R.33 W.,sec.15,16. Odin Township.

Names

Comments

McCauley: School Lake. Wet. Meandered.

Upham,576: School Lake. Partly in School Section 16.

Co.atlas,1886;1915: School Lake.

Minn.Platbook,1916: School Lake.

Short: School Lake.

Lake Gaz: School. 137.80 acres.

Eddy(6-21-39): School Lake. 2-109. 137.80 acres. Max.depth less than 6'. Outlet, Watonwan River to Blue Earth River; inlet, none.

Windhell,1:pl.18: Unnamed.

Andreas: Unnamed.

Co.map,1913: School Lake.

Approved name

Name in use School Lake

Pronunciation

Feature named Lake

County Watonwan

Location T.107 N., R.30 W., sec.9,16. Madelia Township.

Names

Comments

McCauley: Unnamed. Dry. Not meandered.

Minn.Flatbook,1916: School Lake.

Co.atlas,1886;1915: School Lake.

Short: Not shown.

Winchell,1:pl.18: Unnamed.

Andreas: Unnamed.

Co.map,1913: School Lake.

Approved name

Name in use South Branch

Pronunciation

Feature named

County Watonwan

Location T.105 N., R. 31 W., sec. 22. South Branch Township

Names

Southbranch

Comments

McCauley: South Branch.

Minn. Platbook, 1916: South Branch.

R.R. Com. Map, 1930: South Branch.

Minn. Commercial Directory, 1937-38: South Branch.

Collier atlas, 1914: Southbranch.

Approved name

Name in use South Branch Township

Pronunciation

Feature named Township

County Watonwan

Location T.105 N., R.31 W.

Names

Comments

McCauley: South Branch Township.
Co.atlas,1886,1915: South Branch Township.
Minn.Platbook,1916: South Branch Township.
Upham,576: South Branch Township. Organized March 1869. Is
crossed by the south branch or fork of the Watonwan river.
Winchell,1:pl.18: South Branch Township.
Co.map,1913: South Branch Township.
Andreas: South Branch Township.

Southbranch: see South Branch, Watonwan County

South Branch Watonwan River: see South Fork Watonwan River, Watonwan County
Cottonwood "
Martin "

Approved name South Fork Watonwan River

Name in use

Pronunciation

Feature named Stream

County Watonwan, Cottonwood, Martin Counties

Location T. 107 N., R. 30 W., NW 1/4 sec. 29.

Names	Comments
South Branch Watonwan River	USBGN Decisions Rendered from January through April, 1962. Decision List No. 6201. <u>South Fork Watonwan River</u> : stream about 45 miles long, heading in Fish Lake, about 4 miles southeast of Windom, and flowing generally eastward, then northeastward, to the Watonwan River about 2 miles west of Madelia; Cottonwood, Martin, and Watonwan Counties; NW 1/4 sec. 29, T. 107 N., R. 30 W., fifth principal meridian; 44° 02'57" N., 94° 27'47" W. Not: South Branch Watonwan River.

South Fork Watonwan River: see Watonwan River, Watonwan County
Cottonwood "
Blue Earth "

Approved name

Name in use Sprague Lake.

Pronunciation

Feature named Lake

County Watonwan

Location T.107 N., R.30 W., sec.24,25. Madelia Township.

Names

Comments

McCauley: Sprague Lake. Dry. Meandered.

Op.atlas,1886: Sprague Lake.

Short: Not shown.

Lake Gaz: Unnamed. 123.55 acres.

Winchell,1:pl.18: Unnamed.

Andreas: Unnamed.

Approved name

Name in use Sulem Lake

Pronunciation

Feature named Lake

County Watonwan

Location T.105 N., R.33 W., sec.5,6. Odin Township.

Names

Comments

McCauley: Sulem Lake. Wet. Meandered.

Upham, 576: Sulem Lake. Beside the lake are farmers named Sulheim. Another family, named Sulem, immigrants from Norway in 1873, live in Long Lake Township and in Butterfield village.

Minn. Platbook, 1916: Sulem Lake.

Co. atlas, 1886; 1915: Sulem Lake.

Short: Sulem Lake.

Lake Gaz: Sulem. 240.74 acres.

Eddy (6-21-39): Sulem Lake. 2-184. 240.7 acres. Less than 6' deep
Outlet, none; inlet, Kansas Lake to Watonwan River.

Winchell, 1: pl. 18: Unnamed.

Andreas: Unnamed.

Co. map, 1916: Sulem Lake.

Approved name

Name in use Sveadah1

Pronunciation

Feature named

County Watonwan

Location T.107 N.,R.33 W.,sec.13. Adrian and Nelson Townships.

Names

Comments

McCaughey: Sveadah1.
Co.atlas,1915: Sveadah1.
Minn.Platbook,1916: Sveadah1.
Upham,576: Sveadah1. A hamlet. The name means "Sweden Valley or dale." Svealand is one of the 3 great divisions of Sweden, having its chief city and capital, Stockholm.
R.R.Com.Map,1930: Sveadah1.
Minn.Commercial Directory,1937-38: Sveadah1.
Collier atlas,1914: Sveadah1.

Wakefield Township: see Fieldon Township, Watonwan County

Approved name Watonwan River

Name in use

Pronunciation

Feature named Stream

County Blue Earth, Watonwan, Cottonwood

Location Heading in T. 106 N., R. 36 W., NE 1/4 sec. 5 and flowing circuitously, but generally eastward; T. 107 N., R. 27 W., SW 1/4 sec. 18.

Names	Comments
North Fork Watonwan River	Gaz.Minn.Streams, 592: Watonwan River rises in the w. part of Cottonwood County and flows e. into Blue Earth River in T.107 N.,R. 27 W., in Blue Earth County. Its chief tributaries are South Branch and Ferch Creek. (Mississippi River Drainage.)
South Fork Watonwan River	McCaughey Map, Blue Earth 2, Cottonwood IL. Watonwan River. Rises in T.107 N.,R.35 W.,sec.15, Cottonwood, flows e. and n.e. into Blue Earth River in T.107 N.,R.27 W.,sec.18, Blue Earth County
	Minn. in Three Centuries, 2:336: Watonwan River. Sioux word meaning "the place of fish bait." The accent is properly on the second syllable.
	Andreas Atlas, 1874: Watonwan River.
	Winchell, Geol.Survey, 1:pl.6: Watonwan River.
	Shore Map: Watonwan River.
	USBGN Decisions Rendered from January through April, 1962. Decision List No. 6201. <u>Watonwan</u> River: stream about 73 miles long, heading in the NE 1/4 sec. 5, T. 106 N., R. 36 W., about 2.7 miles south of Jeffers, and flowing circuitously, but generally eastward, to the (over)

Blue Earth River about 2.4 miles northeast of Garden City;
Blue Earth, Cottonwood, and Watonwan Counties; SW 1/4 sec. 18,
T. 107 N., R. 27 W., fifth principal meridian; $44^{\circ} 04' 15''$ N.,
 $94^{\circ} 07' 32''$ W. Not: North Fork Watonwan River, South Fork Watonwan
River.

Approved name

Name in use Wilson Lake

Pronunciation

Feature named Lake

County Watonwan

Location T.107 N., R.30 W., sec. ^{9/16}20(?) Madelia Township.

Names

Same as School Lake

Comments

McCaulley: Not shown.

Short: Not shown.

Eddy(n.d.): Wilson Lake. 2-59. Near Madelia.

Approved name

Name in use Wood Lake

Pronunciation

Feature named Lake

County Watonwan

Location T.106 N., R.32 W., sec.5,6. St. James Township.

Names

Brown Lake
Bed, Lake

Comments

McCauley: Wood Lake. Dry. Meandered.
Co.atlas,1886: Brown Lake.
Short: Wood Lake.
Lake Gaz: Wood. 54.98 acres.
Eddy(6-21-39): Wood Lake. 2-189. 54.9 acres. Max.depth 6'. No
outlet nor inlet.
Winchell,1:pl.18: Unnamed.
Andreas: Unnamed.
Co.map,1913: Lake Bed.

Approved name

Name in use Wood Lake

Pronunciation

Feature named Lake

County Watonwan, Brown

Location T.107,108 N.,R.33 W.,sec.1,2,3,11,12;34. Adrian; Mulligan Townships.

Names

Woode Lake

Comments

McCauley: Wood Lake. Wet.in Watonwan County; Dry in Brown County.
Meandered.

Upham,576: Wood Lake. Named for its adjacent groves.

Minn.Platbook,1916: Wood Lake.

Co.atlas,1886;1915: Wood Lake.

Short: Wood Lake.

Lake Gaz: Wood. 488.47 acres. 388.45 in Watonwan County; 100.02
in Brown County.

Eddy(6-21-39): Wood Lake. 2-18. 488.47 acres. Max.depth 6'.
Outlet, Watonwan River; inlet, Watonwan River, West Branch.

Winchell,1:pl.18: Wood Lake.

Andreas: Wood Lake.

Co.map,1913: Wood Lake.

R.R.Comm.Map,1930: Woode Lake.

Woode Lake: see Wood Lake, Watonwan County.

WATONWAN COUNTY

Unfinished File

Approved name

Name
in use

St. James

Pronunciation

Feature named

Town

County

Watsonwan

Location

Watsonwan county

Names

Comments

Watsonwan County Plaines area - Sept 11, '41
Types of clothes worn in 1870. apothecary tools.
Silver ware & glassware, pictures, Indian
weapons, paper money, guns, kitchen
utensils, miscellaneous display in store
windows.

Approved name

Name
in use

Pronunciation

Feature named

Post offices

County

Wantonwan

Location

St. James

Names

Comments

Wantonwan County, Minnesota, Sept. 11 '41
Names of post offices once used
who was post masters

Approved name

Name
in use

Norwegian

Pronunciation

Feature named

Postoffices

County

Wantonwan

Location

Sec. 28, Longlake Twp.

Names

Comments

Wantonwan County, Plain Dealer, Sept 11 '41

Approved name

Name
in use

Perch

Pronunciation

Feature named

Location

Post offices
Sze. 34 Antnim

County

Wantonwan

Names

Comments

Wantonwan County, Plaines, Sept 11, 1941

Approved name

Name
in use

ashippin

Pronunciation

Feature named

Location

Postoffice

County

Wartonwan

Sec. 23 Rosendale

Names

Comments

Wartonwan County Plain dealer, Sept 11, 1941

Approved name

Name
in use

Grogan

Pronunciation

Feature named

Post Offices

County

Wartonwan

Location

Sec. 3 Rosendale

Names

Comments

Lincoln

Wartonwan County Haindsaler, Sept. 11, 1941

Approved name

Name
in use

Butterfield

Pronunciation

Feature named

Posioppies

County

Wantonwan

Location

?

Names

Nichols handing

Comments

Wantonwan County Plaindealer, Sep 11 '41

Approved name

Name
in use Cereel

Pronunciation

Feature named

Post office

County

Wantonwan

Location

Sec. 23 Longlake Twp

Names

Comments

Wantonwan County Platteau, Sept. 11 '41
about 1885 until rural routes began

Approved name

Name
in use

Madelia

Pronunciation

Feature named

Post office

County

Wantonwan

Location

?

Names

Comments

Wantonwan County Plaindealer, Sept. 11, 1941

Approved name

Name
in use

Centrim

Pronunciation

Feature named

Post Office

County

Wantonwan

Location

Sec. 20 Centrim

Names

Comments

Wantonwan County, Plains State

Bill Fry

Hope

Purch

Established in early '60's
C. P. Fisher first postmaster

Approved name

Name
in use

Hope

Pronunciation

Feature named

Postoffices

County

Wantonwan

Location

Sec. 24 Antium

Names

Comments

Wantonwan County Plaindealer, Sept 11, 1941

Approved name

Name
in use

Long Lake

Pronunciation

Feature named

Township

County

Watonwan

Location

Watonwan County

Names

Comments

Watonwan County, Platte, Sept. 11, '41
First settlers arrived in 1858
moved to Fort Dodge, Iowa in 1862 because
of Indians. 2 families returned in 1868

Approved name

Name
in use

Chatterbox

Pronunciation

Feature named

Publication

County

Warronwan

Location

Names

Comments

Warronwan County Plaindealer, Sept 11, 41

Published every year. Lasty 70's on 80's

Approved name

Name
in use

St. James

Pronunciation

Feature named

Town

County

Wantonwan

Location

Wantonwan County

Names

Comments

Wantonwan County Plainesboro, Sept 11, '41
Division Station of the St. P. & Sioux Falls Ry - 1867
E. F. Drake named it St. James,
J. Dean & J. W. Szegen first conductors + J. B. McKeon
& S. Zelna. First passenger train came in 1870.
Railroad gave land for churches
Masonic lodge organized 1871
Village chartered - 1871
2200 inhabitants in 1896
OVER

1941 3,494 population

Business firms, city property etc

name
in use

Approved name

Organization

Address

Location

Name

Organization

Approved name

Name
in use

Floqstad Family Migration

Pronunciation

Feature named

Family

County

Wantonwan

Location

Names

Comments

Wantonwan County Plainesdale, Sept. 11, 1941
Halvor & Martha Gran Floqstad came from
Romerige, Norway. Had 8 children. Carl & Ole
2 of the children left in 1866 for Quebec &
then Ontario, Wis. Rest came in 1867. Carl
went to Madelia in 1870 & a year later homesteaded
80 acres. He was married in 1876 to Margaret
Hynes. Had 8 children

Approved name

Name
in use

St. James Public library

Pronunciation

Feature named

Public library

County

Wantonwan

Location

St James

Names

Comments

Wantonwan County Plainesboro, Sept. 11, 1911
Mrs. Lilla Chapman had public reading room
in 1900. In 1911 3 women appointed to draw
plans for permanent library. Was in a room
on the 2nd floor of the Glass Block. In 1916 a 1
mill tax was made available for library uses.

Approved name

Name
in use

St. James Methodist Church

Pronunciation

Feature named

Church

County

Wartonian

Location

St. James.

Names

Comments

First Methodist
Episcopal Church
of St. James

Wartonian County Platted Sept 18, 1941
First denomination in this county
W. W. Cunningham preached 1st sermon in 1871
in a box car - J. R. Andrews first pastor. Church
built in 1872, 20' by 30'. Remodelled in 1883.
Later sold & a new one built in 1894. Was
destroyed by fire in 1924 - New church built
in 1925.

Approved name

Name
in use

grogen Post offices

Pronunciation

Feature named

Post offices

County

Wantowan

Location

Wantowan County

Names

Comments

Wantowan County Plain Dealer, Sept 18, 1941

No sets

T105-R30

Waterman

Court

MFP-1

INDIVIDUAL WORK REPORT

2792-10712

Identification number

Name Russell, Joseph

Address

648 DaytonPayroll Period Aug. 1 To Aug 31, 1938 Project No. 6508

Date	STATEMENT OF HOURS WORKED				Total Hours	WORK FINISHED DURING PERIOD
	A.M.		P.M.			
8-16-38	9:00	To 12:00	12:30	To 4:30	7	<i>Worked on annual</i>
8-17-38	9:00	To 12:00	12:30	To 3:30	6	
8-18-38	9:00	To 12:00	12:30	To 3:30	6	
8-22	9:00	To 12:00	12:30	To 3:30	6	
8-23	9:00	To 12:00	12:30	To 3:30	6	
8-24	9:00	To 12:00	12:30	To 3:30	6	
8-25	9:00	To 12:00	12:30	To 3:30	6	
8-29	9:00	To 12:00	12:30	To 3:30	6	
8-30	9:00	To 12:30			3 1/2	
		To		To		
		To		To		
		To		To		
		To		To		
Total Hours						WORK IN PROGRESS AT TIME OF REPORT

I hereby certify I have worked the days and hours indicated above at the occupation to which assigned.

Approved

Ethel Hepburn
Supervisor

Signed

Joseph Russell

5.

NAME Unnamed (lake) CO Watsonwan

PRON _____ REF Winchells Geology Vol. 1 p. 18
(page) ^

OTHER NAMES _____ 1: pl. 18:

EXACT SITE Sec 2 + 3 T 105 N R XXX W

TWP Antwerp AREA & DIMENS _____

GEN _____ STATUS _____
LOC _____

Name Origin & Remark: **McCauley: Shown as swamp.**

Walter G. Smith

5.

NAME Unnamed (lake) CO WATONWAN
*adler*PRON _____ REF ANDREAS ~~1894~~ 137
(page)OTHER
NAMES _____EXACT SITE

S.W. PART.	S.E. PART.	N.E. PART.	N.W. PART.
---------------	---------------	---------------	---------------

SEC 2-3-10-11 T 105 N R 30 WTWP ANTRIM AREA &
DIMENS _____GEN about 2 miles N.E. ofLOC Antrim village STATUS _____
Name Origin& Remark: McCauley: Shown as swamp.

10/21/40 Fagan

NAME

(10-1)

ROOM

(10-1)

OTHER

REMARKS

PLANT

DATE

10-1

10-1

TIME

DAY

YEAR

10-1

10-1

10-1

NAME Unnamed (lake) CO WATONWAN
~~1874 atlas~~

PRON _____ REF ANDREAS ~~137~~
 (page)

OTHER
 NAMES _____

EXACT
 SITE ~~CENTER PART~~ SEC 7-18 T 105N R 30W

TWP ANTRIM AREA &
 DIMENS _____

GEN
 LOC Antrim village STATUS _____

Name Origin
 & Remark:

McCauley: Shown as swamp.
 Winchell, 1:pl.18: Unnamed.

10/21/40 Fayer

100

(100)

100

(100)

100

100

100

100

100

100

100

100

100

100

100

100

5.

NAME Unnamed

(lake)

CO

WATONWAN

~~1874 atlas~~

PRON

REF

ANDREAS

~~137~~

(page)

OTHER
NAMES

EXACT
SITE

CENTER PART SEC 8-9

T

105 N

R

30 W

TWP

ANTRIM

AREA &
DIMENS

GEN

LOC

about 1 mile north of

Antrim village

STATUS

Name Origin
& Remark:

McCauley: Shown as swamp.

Winchell, 1:pl.18: Unnamed.

10/21/40 Fager

NAME (Last) _____
FIRST _____
MIDDLE _____
TITLE _____
DEPARTMENT _____
OFFICE _____
STREET _____
CITY _____
STATE _____
ZIP _____

PLEASE PRINT
& SIGNATURE

5.

NAME Unnamed (Lake) CO Watonwan ~~of mining~~

PRON _____ REF Winchell's Geology Vol 1 Pl 18
1: pl. 18. (page)

OTHER NAMES _____

EXACT SITE Sec. 16 + 17 T 105 N R XXX W

TWP Antkim AREA & DIMENS _____

GEN _____ STATUS _____
LOC _____

Name Origin & Remark: **McCauley: Shown as swamp.**

Walter Bush

5.

NAME Unnamed (lake) CO WATONWAN ^{atlas}

PRON _____ REF ANDREAS ¹⁸⁷⁴ ~~137~~
(page)

OTHER NAMES _____

EXACT SITE ~~CENTER PART SEC~~ 30-31 T 105N R 30W

TWP ANTRIM AREA & DIMENS _____

GEN About 2 miles S.W. of
LOC Antrim village STATUS _____

Name Origin
& Remark:

McCauley: Not shown.
Winchell, 1:pl.18: Unnamed.

~~10/21/40 Fager~~

TO: WASHINGTON (1957)
FROM: [Illegible]
SUBJECT: [Illegible]
DATE: [Illegible]
TIME: [Illegible]
BY: [Illegible]
CLASS: [Illegible]

John G. [Illegible]
A. [Illegible]

5.

NAME *Unnamed Lake* (lake) CO *Watouwan*
McCreary Map Watouwan 2

PRON _____ REF *Highway List* (page)

OTHER NAMES _____

EXACT SITE *Sec. 31, 32* T *105* R *30*

TWP *Antrim* AREA & DIMENS _____

GEN LOC _____ STATUS *Wet Not Meandered*

Name Origin
& Remarks:

Winchell, 1:pl.18: Unnamed.
Andreas: Unnamed.

6. SOURCE COUNTY MOUTH COUNTY COUNTY Watonwan

STREAM

SOURCE COUNTY

MOUTH COUNTY

COUNTY

Watonwan

W. County, and Watonwan 1

NAME WATONWAN River REF Upham 574 (page)

accent is on the first syllable; and the first a

PRON *has its sound as in father, the last as in fall.* MILES

OTHER NAMES

SOURCE SEC T R TWP

DIRECTION & AREA DRAINED *Drains nearly all of this County. Headstreams flow thru Watonwan County.*

Flows thru Watonwan County

MOUTH SEC T R TWP

Description & Name Origin

Prof. A. W. Williamson, in his paper on our Dakota or Sioux geographic names, wrote: "This word might mean 'I see' or 'he sees', intransitive; it may have been applied to this branch of the Blue Earth as being a prairie country and presenting
(over)

• a good prospect, but it is uncertain whether this is the meaning on which the appellation was given. Rev. M. N. Adams later stated the significance of this name without doubt, that in being anglicized it was misspelled, and that it should be Watanwan, meaning fish bait, or where fish bait abounds, as he had been informed by the Dakotas. Our earliest knowledge of the Watanwan river is supplied by Nicollet's report and map, published in 1843.

H. Keenan

6. SOURCE COUNTY Martin MOUTH COUNTY Blue Earth COUNTY Watonwan
STREAM Perch Creek McCaughey Map Watonwan 2

NAME Perch Creek REF Upham 576
(page)

PRON _____ MILES _____

OTHER NAMES _____

SOURCE Perch Lake SEC _____ T _____ R _____ TWP _____

DIRECTION & AREA DRAINED Crosses Antrim twp. Watonwan Co.

MOUTH Watonwan River SEC _____ T _____ R _____ TWP _____

Description &
Name Origin

R. H. Hanna

6. SOURCE MOUTH
STREAM COUNTY COUNTY COUNTY Watonwan

NAME Watonwan River REF Upham - p574

PRON Its accent is on the first syllable; and the first a has its sound as in father, the last as in fall. MILES (page)

OTHER NAMES

SOURCE SEC T R TWP

DIRECTION & AREA DRAINED

MOUTH SEC T R TWP

Description & Name Origin Watonwan county takes its name from this river, whose head streams flow through it.

Prof. A.W. Williamson, in his paper on our Dakota or Sioux geographic names, wrote: "This word might mean 'I see,' or 'he sees,' intransitive; it may have been applied to this branch of the Blue Earth as being a prairie country and
(over)

presenting a good prospect, but it is uncertain whether this is the meaning on which the appellation was given." Rev. M.N. Adams later stated the significance of this name without doubt, that in being anglicized it was misspelled, and that it should be Watanwan, meaning fish bait, or where fish bait abounds, as he had been informed by the Dakotas. Our earliest knowledge of the Watonwan river is supplied by Nicollet's report and map, published in 1843.

WATONWAN

WATONWAN

L

H

WATONWAN

REV. M. N. ADAMS

WATONWAN

WATONWAN

WATONWAN

L

H

WATONWAN

WATONWAN

WATONWAN

WATONWAN

WATONWAN

WATONWAN

WATONWAN

WATONWAN

WATONWAN

(not)

WATONWAN

WATONWAN

WATONWAN

WATONWAN

WATONWAN

WATONWAN

WATONWAN

6.

STREAM

SOURCE
COUNTY

~~MOUTH~~
COUNTY

WATONWAN

NAME

SOUTH branch of fork of WATONWAN river

REF

UPHAM

576
(page)

PRON

MILES

OTHER
NAMES

SOURCE

SEC

T

R

TWP

DIRECTION &
AREA DRAINED

flows across South Branch twp.

MOUTH

SEC

T

R

TWP

Description &
Name Origin

5-77-40 Longway

NEW YORK
DEPARTMENT OF

REGISTRY

SEC

1

2

3

NEW YORK
DEPARTMENT OF

REGISTRY

SEC

1

2

3

NEW YORK
DEPARTMENT OF

REGISTRY

NEW YORK

NEW YORK

NEW YORK

(10/20)

NEW YORK

NEW YORK
DEPARTMENT OF

NEW YORK
DEPARTMENT OF

6*

6.

STREAM

SOURCE
COUNTY

~~MOUTH~~
COUNTY

WATONWAN

NAME

WATONWAN river

REF

UPHAM

576
(page)

PRON

MILES

OTHER
NAMES

SOURCE

SEC

T

R

TWP

DIRECTION &
AREA DRAINED

drains nearly whole county

MOUTH

SEC

T

R

TWP

Description &
Name Origin

5-27-40 Longeway

1950 OCT 15
DEPARTMENT OF

WORTH

SEC

I

B

AMB

THEY DIVINED
DIRECTION Y

BOBCH

SEC

I

B

AMB

INVEST
SINER

BLUR

WIFE

EVNE

HEE

(1950)

e* SIXEVR
SINER

BOBCH
BOBCH

COBIA
BOBCH

6.

STREAM

SOURCE
COUNTY

MOUTH
COUNTY

WATONWAN

NAME

SOUTH branch of Watonwan river

REF

UPHAM

576
(page)

PRON

MILES

OTHER
NAMES

SOURCE

SEC

T

R

TWP

DIRECTION &
AREA DRAINED

MOUTH

SEC

T

R

TWP

Description &
Name Origin

a twp is named after this stream

5-7-40 Longway

RECEIVED
DEPARTMENT OF STATE

NOV 11 1944

SEC

I

II

III

VERY DELETED
DIRECTION *

SECRET

SEC

I

II

III

SECRET
SECRET

SECRET

SECRET

SECRET

SECRET

(10/11/44)

e*

SECRET

SECRET
SECRET

SECRET
SECRET

6.

STREAM

SOURCE

COUNTY

MARTIN

County - WATONWAN.

MOUTH

COUNTY

BLUE EARTH

NAME

PERCH creek

REF

UPHAM

576
(page)

PRON

MILES

OTHER

NAMES

SOURCE

PERCH LAKE

SEC

T

R

TWP

DIRECTION &

AREA DRAINED

crosses Antwerp twp

MOUTH

Watonwan river

SEC

T

R

TWP

Description &

Name Origin

5-27-40 Longewer

NAME OF THE

DEPARTMENT

NAME

SEC

1

2

IMB

TYPE OF THE

DIRECTION

NAME

SEC

1

2

IMB

NAME

NAME

NAME

NAME

NAME

NAME

(10/2)

NAME

NAME

6*

NAME

NAME

NAME

34

6. SOURCE COUNTY _____ MOUTH COUNTY _____ COUNTY Watonwan

NAME WATONWAN RIVER REF MHR XII 52
(page)

PRON _____ MILES _____

OTHER NAMES WATTONWAN RIVER

SOURCE _____ SEC _____ T _____ R _____ TWP _____

DIRECTION & AREA DRAINED _____

MOUTH _____ SEC _____ T _____ R _____ TWP _____

Description & Name Origin C. N. Brainerd in his diary states, "The stream is called by the Indian name of Wattonwan, signifying sparkling water." According to Warren Upham, Watonwan is a Sioux word meaning, "I see", or "he sees."

6.

NAME

2

(stream)

CO

WATONWAN.

PRON

REF

Minn. Map Pub. Co.

1913 Watonwan Co. Std. Map.

(page)

OTHER

NAMES

SOURCE

COUNTY

2

MOUTH

COUNTY

2

MILES

SOURCE

SEC

T

R

TWP

DIRECTION &

AREA DRAINED

Enters Co. in sec. 32 T. 105 N. R. 30 W. & flows N.E. and leaves Co. from sec. 13 T. 105 N. R. 30 W.

MOUTH

2

SEC

T

R

TWP

Name Origin & Remarks

This shows as Berch creek. on R.R. Comm. Map of 1930.

11-8-41 Hall.

4 100110
1000 0110

MOON

100

1

101

VERY INVERTED
DIRECTION W

MOON

100

1

1

101

MOON
MOON

MOON
MOON

101

MOON
MOON

MOON

(100)

MOON

(100)

1

10

6.

NAME 2 ----- CO WATONWAN
(stream) Minn. Map Pub. Co.

PRON ----- REF 1913 Watonwan Co. Std. Map.
(page)

OTHER NAMES -----

SOURCE COUNTY 2 ----- MOUTH COUNTY 2 ----- MILES -----

SOURCE ----- SEC ----- T ----- R ----- TWP -----

DIRECTION & AREA DRAINED Enters Co. in sec. 7 T. 107N. R. 33W. & flows E. acrossed the N. part of Co. and leaves Co. from sec. 36 T. 107N. R. 30W.

MOUTH 2 ----- SEC ----- T ----- R ----- TWP -----

Name Origin
& Remarks

11-8-41 Hall.

6 DECEMBER
1944

WORLD

SEC

B

100

VERY HEAVY
SIMULTANEOUS

SOURCE

SEC

I

B

100

COBALT
SOURCE

COBALT
SOURCE

100

VERY
HEAVY

100

(100)

100

(100)

100

6. SOURCE MOUTH
STREAM COUNTY COUNTY COUNTY WATONWAN

NAME WATONWAN RIVER REF Chapter 171
23rd Session 311 YR. 1883
Sp. Laws (page)

PRON _____ MILES _____

OTHER NAMES _____

SOURCE _____ SEC _____ T _____ R _____ TWP _____

DIRECTION & AREA DRAINED _____

MOUTH _____ SEC _____ T _____ R _____ TWP _____

Description &
Name Origin

*Act to appropriate money to build bridge
across this river, in Town of Madelia.*

Effective on passage

Approved March 6, 1883

2/21/44 F. Bienhoff

6.

NAME ST. JAMES CREEK CO WATONWAN
(stream) Chap. 338, Sec 89

PRON _____ REF 34th Session 585 YR. 1905
Kenil jaws (page)

OTHER NAMES _____

SOURCE COUNTY _____ MOUTH COUNTY _____ MILES _____

SOURCE _____ SEC _____ T _____ R _____ TWP _____

DIRECTION & AREA DRAINED _____

MOUTH _____ SEC _____ T _____ R _____ TWP _____

Name Origin & Remarks Act to build bridge and approaches
across this creek between Sec. 18, 19
T. 106. R. 31. Twp. Rosendale.
approved April 19, 1905
3/6/4/ F. Binnick

6.

NAME ?? (Two SMALL CREEKS) CO Watonwan
(stream)

PRON REF ^{leading} Lake Survey (2-106) (no date)
(page)

OTHER NAMES _____

SOURCE COUNTY _____ MOUTH COUNTY Watonwan MILES _____

SOURCE ? SEC _____ T _____ R _____ TWP _____

DIRECTION & AREA DRAINED _____

MOUTH St. James Lake SEC _____ T _____ R _____ TWP _____

Name Origin & Remarks

Two small creeks are the inlets, to above lake

1/7/41

✓

Rose

6.

NAME PERCH CREEK CO WATONWAN
(stream) 1874 atlasPRON _____ REF ANDREAS L37
1 (page)OTHER
NAMES _____SOURCE _____ MOUTH _____
COUNTY MARTIN COUNTY 2 MILES _____SOURCE unnamed lake SEC 18 T 104N R 30W TWP Waverly
DIRECTION & AREA DRAINED flows N. and enters Watonwan Co. from Martin Co. in sec. 31
Antrim TWP, T. 105N, R. 30W. flows N.E. and enter Blue Earth Co.
from sec 13. Antrim TWP, T. 105N, R. 30W.MOUTH _____ SEC _____ T 2 R _____ TWP 2Name Origin
& Remarks:

10-30-40 Hall.

6.

NAME WATONWAN RIVER CO WATONWAN
(stream) 7874 acres

PRON _____ REF ANDREAS 137
(page)

OTHER
NAMES _____

SOURCE _____ MOUTH _____
COUNTY 2 COUNTY 2 MILES _____

SOURCE _____ SEC _____ T 2 R _____ TWP _____

DIRECTION & AREA DRAINED Enters Watonwan Co. from Cottonwood Co. in sec. 6, T. 105 N. R. 33 W. Madelia TWP. T. 107 N. R. 30 W.

MOUTH _____ SEC _____ T 2 R _____ TWP _____

Name Origin
& Remarks:

10-29-40 Halle

6.

NAME Porch Creek (stream) CO Watonwan of Minnesota
 REF Winchell's Geology, Vol. 1, Pl. 18
 (page)

OTHER
 NAMES

SOURCE COUNTY Martin MOUTH COUNTY 7 MILES

SOURCE Porch Lake SEC 18 T 104N R 30W TWP Westford
 DIRECTION & AREA DRAINED Flows northeast, entering Watonwan Co. Sec. 31, T. 105N. 30W. Flowing northeast
entering Blue Earth Co. Sec. 13 from Antwerp TWP. T. 105N. R. 30W.

MOUTH 7 SEC T R TWP

Name Origin
 & Remarks:

Walter C. Smith

T105-R31

[Faint, illegible markings and lines, possibly bleed-through from the reverse side of the page]

NAME Unnamed (lake) CO WATONWAN atlas

PRON _____ REF ANDREAS 1874 137
(page)

OTHER NAMES _____

EXACT SITE SEC 27-34 T 105 N R 31 W

TWP SOUTH BRANCH AREA & DIMENS _____

GEN about 4 miles S.W. of
LOC Antrim village STATUS _____

Name Origin

& Remark: **McCauley:** Shown as swamp.
Winchell, 1:pl.18: Unnamed.

10/21/40 Fagen

6.

NAME

7
(stream)

CO

Watonwan

PRON

REF

Winchell's Geology, Vol. 1 - Pl. 18
(page)OTHER
NAMESSOURCE
COUNTY

Martin

MOUTH
COUNTY

Watonwan

MILES

SOURCE

SEC

1

T

104 N

R

32

TWP

Galena

DIRECTION &
AREA DRAINEDEnters Watonwan Co. from Martin Co. Sec 31, So. Branch 200.
T. 105 N. 31 St. flows north

MOUTH

Watonwan (So. Fork)

SEC

19

T

105 N

R

31

TWP

S. Branch

Name Origin
& Remarks:

Walter C. Smith

T105-E32

5.

NAME Unnamed (lake) CO WATONWAN

~~Minn. Map Pub. Co.~~

PRON _____ REF 1913 Watonwan Co. Std. Map

(page)
Co. map, 1913:

OTHER NAMES _____

EXACT SITE W. 1/2 in sec. 16 T 105 R 32

TWP LONG LAKE AREA & DIMENS _____

GEN LOC _____ STATUS _____

Name Origin & Remarks: **McCauley: Not shown.**
Andreas: Unnamed.

11-7-41 Hall

RECEIVED: [illegible]

U. S. DEPARTMENT OF
THE ARMY

OFFICE OF THE [illegible]

TO:

DAVID

FROM:

WILLIAM
TAYLOR

SUBJECT:

[illegible]

[illegible]

[illegible]

[illegible]

[illegible]

(10/10)

[illegible]

(10/10)

00

6.

NAME z CO WATONWAN.
(stream) 1874 atlas

PRON _____ REF ANDREAS. 137
(page)

OTHER
NAMES _____

SOURCE _____ MOUTH _____
COUNTY WATONWAN. COUNTY WATONWAN. MILES _____

SOURCE unnamed lake. SEC 2 T 105N. R 32W. TWP LONG LAKE.

DIRECTION &
AREA DRAINED flows N.E.

MOUTH N.E. of WATONWAN R. SEC 21 T 107N. R 31W. TWP RIVER DALE.
Name Origin
& Remarks:

10-30-40 Hall

64

NAME 2 (stream) CO WATONWAN,
Minn. Map Pub. Co.
 PRON REF 1913 Watonwan Co. Std. Map.
 (page)
 OTHER
 NAMES _____
 SOURCE COUNTY WATONWAN. MOUTH COUNTY WATONWAN. MILES _____
 SOURCE _____ SEC 36 T 105 R 32 TWP LONG LAKE,
 DIRECTION &
 AREA DRAINED flows N.E. _____
 MOUTH UNNAMED STREAM. SEC 34 T 106 R 31 TWP ROSENDALE,
 Name Origin
 & Remarks

11-8-41 Hall

NAME _____

VIEW DESIGNED
DESCRIPTION _____

SOURCE _____

COMMITTEE
SOURCE _____

OTHER
SOURCE _____

DATE _____ (B/10)

TYPE _____ (S/100) CO

T105-R33

MFP-1

INDIVIDUAL WORK REPORT

2788-26064

Identification number

Name Riley, Milton

Address 2131 N. Girard Ave.

Payroll Period Aug 1 To Aug. 15, 1938

Project No. 6508

Date	STATEMENT OF HOURS WORKED				Total Hours	WORK FINISHED DURING PERIOD
	A.M.		P.M.			
8/3	To		To			
	To	2:30	To	2:30	1	
	To		To			
	To		To			
	To		To			
	To		To			
	To		To			
	To		To			
	To		To			
	To		To			
	To		To			
	To		To			
	To		To			
	Total Hours					

WORK IN PROGRESS AT TIME OF REPORT

I hereby certify I have worked the days and hours indicated above at the occupation to which assigned.

Approved

E. H. [Signature]
Supervisor

Signed

Milton J. Riley

5.

NAME Unnamed (lake) CO WATONWAN
~~Minn. Map Pub. Co.~~

PRON _____ REF 1913 Watonwan Co. Std. Map
(page)

OTHER NAMES _____
Co. map, 1913:

EXACT SITE sec 5-8 T 105 R 33

TWP ODIN AREA & DIMENS _____

GEN LOC _____ STATUS _____

Name Origin & Remarks: **McCauley:** Shown as swamp.

11-7-41 Hall

1948
1949
1950
1951
1952
1953
1954
1955
1956
1957
1958
1959
1960
1961
1962
1963
1964
1965
1966
1967
1968
1969
1970
1971
1972
1973
1974
1975
1976
1977
1978
1979
1980
1981
1982
1983
1984
1985
1986
1987
1988
1989
1990
1991
1992
1993
1994
1995
1996
1997
1998
1999
2000
2001
2002
2003
2004
2005
2006
2007
2008
2009
2010
2011
2012
2013
2014
2015
2016
2017
2018
2019
2020
2021
2022
2023
2024
2025

5.

NAME Unnamed (Lake) CO Watonwan

PRON _____ REF Winchell, Geology, Vol. 1, p. 18
~~Minnesota~~
1: p. 18: (page)

OTHER NAMES _____

EXACT SITE Sec. 19 + 20 T 105 N R XXXIII W

TWP Odin AREA & DIMENS _____

GEN LOC _____ STATUS _____

Name Origin & Remark: McCauley: Shown as swamp.

Walter C. Sheet

5.

NAME Unnamed (lake) CO WATONWAN

~~Minn. Map Pub. Co.~~

PRON _____ REF 1913 Watonwan Co. Std. Map

(page)
Co. map, 1913:

OTHER NAMES _____

EXACT SITE Sec. 23-26 T 105 R 33

TWP ODIN AREA & DIMENS _____

GEN LOC _____ STATUS _____

Name Origin & Remarks: **McCauley: Shown as swamp.**

11-7-41 Hall

of Department
House of Representatives

FCC
COMM

ATTORNEY

MAIL

DIVISION
GENERAL

GENERAL
SERVICES

GENERAL
SERVICES

GENERAL

GENERAL

(1970)

(1970)

GENERAL

CO

5.

NAME Unnamed

(Lake)

CO

WATONWAN

PRON

REF

Winchell, Geology Vol. 1 p. 18.
1: pl. 18: (page)

OTHER NAMES

EXACT

SITE

sec. 31; 6

T

105, 106 N

R

33 W

TWP

BUTTERFIELD & ODIN

AREA & DIMENS

GEN

LOC

STATUS

Name Origin

& Remark:

McCauley: Shown as swamp.

Andreas: Unnamed.

12/19/40 Hall

6.

STREAM SOURCE COUNTY Watowwan MOUTH COUNTY Watowwan COUNTY Watowwan

NAME South BRANCH WATONWAN RIVER REF McCauley Map Watowwan 1, 2
Upham 576 (page) ---

PRON ----- MILES -----

OTHER NAMES South Fork WATONWAN RIVER -----

SOURCE Irish lake SEC 26 T 105 R 33 TWP Odin

DIRECTION & AREA DRAINED Flows N.E.
Nearly all of this County is drained by it and the Watowwan river

MOUTH Watowwan river SEC 29 T 107 R 30 TWP Madelia

Description & Name Origin For Name Origin see Watowwan river.

W. H. Keena

6.

NAME 2 CO WATONWAN
(stream) 1874 AtlasPRON _____ REF ANDREAS 137
(page)OTHER
NAMES _____SOURCE _____ MOUTH
COUNTY 2 COUNTY WATONWAN MILES _____SOURCE 2 SEC _____ T 2 R _____ TWP 2DIRECTION & AREA DRAINED Enters Watonwan Co. from Cottonwood Co. in sec 19 Odin TWP.
T 105 N. R 33 W. flows S.E. into Martin Co. from sec 33 Odin TWP.
flows through sec. 2, 3, 4 Waverly TWP, in Martin Co. and reenters Watonwan
Co. in sec. 35 Odin TWP and flows N.MOUTH Watonwan River. SEC 26. T 105 N. R 33 W. TWP ODIN.

Name Origin

& Remarks:

10-30-40 Hall.

6.

NAME _____ (stream) _____ CO Watonwan *if minor*
 PRON _____ REF Winchell's Geology, Vol. Pl 18
 (page)

OTHER
 NAMES _____

SOURCE _____ ? _____ MOUTH _____
 COUNTY _____ COUNTY Watonwan _____ MILES _____

SOURCE _____ ? _____ SEC _____ T _____ R _____ TWP _____
 DIRECTION & AREA DRAINED Enters Watonwan Co. from Cottonwood Co. in Sec. 7, T105.
33 W. flows southeast

MOUTH Unnamed lake _____ SEC 46 _____ T 105N _____ R 33W _____ TWP Odin
 Name Origin
 & Remarks:

Walter C. Smith

T106-R30

MFP-1

INDIVIDUAL WORK REPORT

2792-10712

Identification number

Name Russell, Joseph

Address

648 Dayton Ave.Payroll Period Aug. 1 To Aug. 15, 1938Project No. 6508

Date	STATEMENT OF HOURS WORKED				Total Hours	WORK FINISHED DURING PERIOD
	A.M.		P.M.			
8-1	9:00	To 12:00	12:30	To 4:30	7	<i>Working on animals</i>
8-2	9:00	To 12:00	12:30	To 3:30	6	
8-3	9:00	To 12:00	12:30	To 3:30	6	
8-4	9:00	To 12:00	12:30	To 3:30	6	
8-8	9:00	To 12:00	12:30	To 3:30	6	
8-9	9:00	To 12:00	12:30	To 3:30	6	
8-10	9:00	To 12:00	12:30	To 3:00	6	
8-11	9:00	To 12:00	12:30	To 3:00	6	
		To		To		
15	9:00	To 12:00	1:00	To 3:30	6	
		To		To		
		To		To		
Total Hours						

WORK IN PROGRESS AT TIME OF REPORT

I hereby certify I have worked the days and hours indicated above at the occupation to which assigned.

Approved

Ethel Hepburn
Supervisor

Signed

Joseph Russell

5.

NAME Unnamed (lake) CO Waterway

PRON _____ REF Winchell, Geology, Vol. 1, Pl. 18
~~of mine~~
(page)

OTHER NAMES _____

EXACT SITE Sea 1 1/2 T 106 N R X 30 W

TWP Fieldon AREA & DIMENS _____

GEN LOC _____ STATUS _____

Name Origin
& Remark:

McCauley: Shown as swamp.
Andreas: Unnamed.

Walter C. Frank

NAME Unnamed (lake) CO WATONWAN ~~also~~

PRON _____ REF ANDREAS ~~1874~~ 137
(page)

OTHER NAMES _____

EXACT SITE SEC 2-3-10-11-12 T 106N R 30W

TWP FIELDON AREA & DIMENS _____

GEN about 2 miles south of
LOC Madelia village STATUS _____

Name Origin

& Remark:

McCauley: Shown as swamp.

Winchell, 1:pl. 18: Unnamed.

10/21/40 Fagler

5.

NAME Unnamed (Lake) CO Watsonwan ~~of Minn~~

PRON _____ REF Winchell, Geology, Vol. 1 - Pl. 18
(page) ^

OTHER NAMES _____

EXACT SITE Sec. 16 + 17 T 106 N R 30 W

TWP Fielders AREA & DIMENS _____

GEN LOC _____ STATUS _____

Name Origin

& Remark: McCauley: Shown as swamp.
Andreas: Unnamed.

Walter C. Wood

5.

NAME Unnamed (lake) CO WATONWAN ~~Atlas~~PRON _____ REF ANDREAS ~~1874~~ 137
(page)

OTHER NAMES _____

EXACT SITE SEC 25-26-35-36. T 106N R 30WTWP FIELDON AREA & DIMENS _____GEN about 7 1/2 miles n. e. ofLOC Antrim village STATUS _____
Name Origin

& Remark:

McCauley: Not shown.

Winchell, 1:pl. 18: Unnamed.

10/21/40 Fagen

5.

NAME Unnamed (Lake) CO Waterman

PRON _____ REF Winchester Geology. Vol. 1, Pl. 18

OTHER NAMES _____

EXACT SITE Sec 26 + 27 - 34 + 35 T 106 N R 30 W

TWP Frieden AREA & DIMENS _____

GEN LOC _____ STATUS _____

Name Origin

& Remark: McCauley: Shown as swamp.

Andreas: Unnamed.

Walter C. Hunt

5.

NAME Unnamed (Lake) CO Waterman
~~of mine~~

PRON _____ REF Winchell ~~Geology Vol 1 - Pl 18~~
1: pl. 18. (page)

OTHER NAMES _____

EXACT SITE Sec 76 + 35 T 10.614 R 30 W

TWP Fickler AREA & DIMENS _____

GEN _____ STATUS _____
LOC _____

Name Origin & Remark: **McCauley:** Shown as swamp.
Andreas: Unnamed.

Wells Trust

6.

NAME 7 (stream) co Watonwan

PRON _____ REF Winchell's Geology of Minn. Vol. 1 - Pl. 18
(page)

OTHER NAMES _____

SOURCE COUNTY Watonwan MOUTH COUNTY 7 MILES _____

SOURCE ? SEC 13 T 106 R 30 W TWP Fielden

DIRECTION & AREA DRAINED Flows southward into Blue Earth R. from Sec 14 T 106 N. R. 30 W.

MOUTH ? SEC _____ T _____ R _____ TWP _____

Name Origin
& Remarks:

Walter C. Smith

T106-R31

STRELAPEOL

NAME Unnamed (lake) CO WATONWAN ~~1874 atlas~~

PRON _____ REF ANDREAS ~~137~~
(page)

OTHER NAMES _____

EXACT SITE So. CENTER SEC 3 T 106 N R 31 W

TWP ROSENDALE AREA & DIMENS _____

GEN about 3 miles n. e. of

LOC St James village STATUS _____
Name origin

& Remark: **McCauley: Not shown.**

10/21/40 Jogen

5.

NAME Unnamed^d (Lake) CO Watsonwan

PRON _____ REF Winchell ~~Geology~~ Dals - P 18
(page)

OTHER NAMES _____

EXACT SITE Sec 16 T 106N R XXXIW

TWP Rosendale AREA & DIMENS _____

GEN LOC _____ STATUS _____

Name Origin & Remark: McCauley: Not shown.

Walter C. Lusk

6.

NAME 2 (stream) ----- CO WATONWAN.

Minn. Map Rub. Co.

PRON ----- REF 1913 Watonwan Co. Std. Map.
(page)

OTHER NAMES -----

SOURCE COUNTY WATONWAN. MOUTH COUNTY 2 MILES -----

SOURCE ----- SEC 34 T 106 R 31 TWP ROSENDALE

DIRECTION & AREA DRAINED flows E. & leaves Co. from sec 124 T. 106 N. R 30 W.

MOUTH 2 ----- SEC ----- T ----- R ----- TWP -----

Name Origin
& Remarks

11-8-41 Hall

9 HOWARD
1000 01/1/51

MEMOR

SEC

H

100

VERY DELETED
DIRECTION P

MEMOR

SEC

L

H

100

ORIGINAL
MEMOR

ORIGINAL
MEMOR

100

MEMOR
MEMOR

MEMOR

SEC

(b)(6)

MEMOR

(b)(6)

CO

•

113-1

6.

STREAM SOURCE COUNTY MOUTH COUNTY COUNTY

NAME *SPRING BRANCH CREEK* *Watsonwan Co. Atlas 1915*
REF. McCouley Map Watsonwan 1
 (page)

PRON _____ MILES _____

OTHER
 NAMES _____

SOURCE **NE 1/4 OF* SEC **34* T **106N* R **31W* TWP **Rosendale*

DIRECTION & AREA DRAINED **Flows N.E. - S.E. - N.E. and S.E. into Blue Earth County*

MOUTH _____ SEC _____ T _____ R _____ TWP _____

Description &
 Name Origin

Not on map

Reuben Johnson

T106-R32



DEPARTMENT

SECRET

SECRET

Guy

FP-1

INDIVIDUAL WORK REPORT

2792-14854

Identification number.

Name Potekin, AlfredAddress 117 Mackubin St.Payroll Period Dec. 1 To Dec. 15, 1938 Project No. 6508

Date	STATEMENT OF HOURS WORKED				total hours	WORK FINISHED DURING PERIOD
	A.M.		P.M.			
Thurs. Dec. 1	9:00	To 12:00	12:30	To 4:30	7	State History - Completed and handed in
		To		To		
Mon. Dec. 5	9:00	To 12:00	12:30	To 3:30	6	Chapter on "Furs Under Four Flags." 28 pages.
.. 6	9:00	To 12:00	12:30	To 3:30	6	
.. 7	9:00	To 12:00	12:30	To 3:30	6	
.. 8	9:00	To 12:00	12:30	To 3:30	6	
		To		To		WORK IN PROGRESS AT TIME OF REPORT
Mon. Dec. 12	9:00	To 12:00	12:30	To 3:30	6	State History (cont'd).
.. 13	9:00	To 12:00	12:30	To 3:30	6	Bodan Chapter on
.. 14	9:00	To 12:00	12:30	To 3:30	6	"H. Poir and H. Priest." Radisson & Marquette -
		To		To		and Subordinate Explorations.
Thurs. Dec. 15	8:30	To 10:00		To	1 1/2	Still on Research.
			Total Hours		50 1/2	

I hereby certify I have worked the days and hours indicated above at the occupation to which assigned.

Approved

Supervisor

Signed

Alfred M. Potekin

5.

NAME Unnamed (lake) CO WATONWAN

PRON _____ REF ~~1913 Watonwan Co. Std. Map,~~

OTHER NAMES _____ (page)
Co. map, 1913.

EXACT SITE sec. 3-10. T 106 R 32.

TWP St. James, AREA & DIMENS _____

GEN LOC _____ STATUS _____

Name Origin & Remarks: **McCauley: Shown as swamp.**

11-7-41 Hall

5.

NAME Unnamed (lake) CO WATONWAN.

PRON _____ REF ~~1913 Watsonwan Co. Std. Map~~
(page)
C. map, 1913:

OTHER NAMES _____

EXACT SITE sec. 10-11. T 106 R 32

TWP St. James. AREA & DIMENS _____

GEN LOC _____ STATUS _____

Name Origin & Remarks: **McCauley: Shown as swamp.**

11-7-41 Hall

5.

NAME Unnamed (Take) CO Watonwan

PRON _____ REF Winchester, Geology, Vol. 1, Pl. 18
(page) 1

OTHER NAMES _____

EXACT SITE Sec 20, 21, 28, 29 T 106 N R X 32 W

TWP St James AREA & DIMENS _____

GEN LOC _____ STATUS _____

Name Origin

& Remark: **McCauley:** Not shown.
Andreas: Unnamed.

Walter C. Wood

6.

NAME

(stream)

CO Watsonwan

PRON

REF

Winchell's Geology of Minnesota
Vol. 1 - Pl. 18
(page)

OTHER

NAMES

SOURCE

Watsonwan

MOUTH

Watsonwan

MILES

SOURCE

SEC

35

T

106N

R

33W

TWP

Butterfield

DIRECTION &

AREA DRAINED

Flows north

MOUTH

Unnamed stream

SEC

7

T

106N

R

32W

TWP

St James

Name Origin
& Remarks:

Walter C. Smith

6.

NAME 2 CO WATONWAN
(stream) 1874 atlas

PRON _____ REF ANDREAS 137
(page)

OTHER NAMES _____

SOURCE COUNTY WATONWAN MOUTH COUNTY WATONWAN MILES _____

SOURCE WATONWAN SEC 35 T 106 N. R 33 W. TWP Butterfield

DIRECTION & AREA DRAINED flows N.E.

MOUTH unnamed stream SEC 7 T 106 N. R 32 W. TWP St. James
Name Origin
& Remarks:

10-30-40 Hall:

6.

NAME

2

(stream)

CO WATONWAN

Minn. Map Pub. Co.

PRON

REF

1913 Watonwan Co. Std. Map.

(page)

OTHER

NAMES

SOURCE

COUNTY

WATONWAN

MOUTH

COUNTY

WATONWAN

MILES

SOURCE

SEC

31

T

106

R

32

TWP

ST. JAMES

DIRECTION &
AREA DRAINED

flows N.E.

MOUTH

UNNAMED STREAM

SEC

25

T

106

R

32

TWP

ST. JAMES

Name Origin
& Remarks

11-8-41 Hall

ADAM

THEY INVENTED

SCIENCE

CONSOLE

AVES

... .. (by the)

... .. (alone)

T106-R33

Guy

W

IFP-1

INDIVIDUAL WORK REPORT

2788-36934

Identification number.

Name Pruitt, Mary

Address 2318 Lincoln St. N.E.

Payroll Period Dec. 1

To Dec. 15, 1938

Project No. 6508

STATEMENT OF HOURS WORKED						total hours	WORK FINISHED DURING PERIOD
Date	A.M.		P.M.				
	To	12:00	12:30	To			Continued research on modern period in Fairbault County
Dec 6	To		12:30	To	3:30	3	
Dec 7	To	12:00	12:30	To	3:30	6	
Dec 8	To	12:00	12:30	To	3:30	6	Typed/completed work.
	To			To			
	To			To			WORK IN PROGRESS AT TIME OF REPORT Continuing adding information on later period in the County
	To			To			
	To			To			
	To			To			
	To			To			
	To			To			
	To			To			
	Total		Hours				

I hereby certify I have worked the days and hours indicated above at the occupation to which assigned.

Mary Pruitt

Earl Guy

11/30/38

6. SOURCE COUNTY WATONWAN MOUTH COUNTY WATONWAN COUNTY
STREAM
NAME ST. JAMES CREEK REF *Watonwan Co. Atlas, 1886*
McCarty map Watonwan!
(page)

PRON _____ MILES _____

OTHER NAMES UNNAMED

SOURCE _____ SEC ^{29,30} 33 T 106 N R 33 W TWP *Butterfield*

DIRECTION & AREA DRAINED *Flows East and N.E. into North Fork of Watonwan River*

MOUTH NORTH FORK OF WATONWAN RIVER SEC 27 T 107 N R 31 N TWP *Rivendale*

Description & Name Origin

Reuben Johnson

5.

NAME Unnamed

(lake)

CO WATONWAN

~~Wm. Map Pub. Co.~~

PRON

REF

~~1913 Watonwan Co. Std. Map~~

OTHER NAMES

Co. map, (page) 1913:

EXACT SITE

sec. 28

T

106

R

33

TWP

BITTERFIELD

AREA & DIMENS

GEN LOC

STATUS

Name Origin

& Remarks: **McCauley:** Shown as swamp.

Andreas: Unnamed.

11-7-41 Hall

of ...
... ..

FOG
GEM

... ..

... ..

... ..

... ..

... ..

(...)

... ..

... ..

... ..

(...)

... ..

T107-R30

Driftmier
FP-1

W

INDIVIDUAL WORK REPORT

2789-76917

Identification number.

Name Palmquist, Philip Address 626 14th Ave. S.E.

Payroll Period Dec. 1 To Dec. 15, 1938 Project No. 6508

Date	STATEMENT OF HOURS WORKED				total hours	WORK FINISHED DURING PERIOD
	Start	A.M.		P.M.		
Dec 2	8:30	To 12	1	To 4:30	7 ✓	Research and polishing of copy on <u>Stinson County</u>
		To		To		
Dec 5	8:30	To 12	1	To 3:30	6 ✓	↓ <u>Duluth</u>
6	8:30	To 12	1	To 2:30	5 ✓	
7	8:30	To 12	1	To 3:30	6 ✓	WORK IN PROGRESS AT TIME OF REPORT
8	8:30	To 12	1	To 3:30	6 ✓	
13	8:30	To 9	in office	To		Hist. Soc. - Research
	9	To 12	1	To 4:30	7 ✓	
		To		To		
		To		To		
		To		To		
		Total Hours			37	

I hereby certify I have worked the days and hours indicated above at the occupation to which assigned.

Approved

Lucas Driftmier

Supervisor

Signed

Phil Palmquist

6.

NAME 7 (stream) CO Watowwan

PRON _____ REF Winchell's Geology of Minn. Vol. 18
(page)

OTHER NAMES _____

SOURCE 7 MOUTH COUNTY Watowwan MILES _____

SOURCE ? SEC _____ T _____ R _____ TWP _____
DIRECTION & AREA DRAINED Enters the county from Brown Co. in Sec. 6. T107N. R31W.

and flows southward

MOUTH Watowwan R. (No fork) SEC 19 T 107N R 30W TWP Madeline

Name Origin
& Remarks:

Walter C. Smith

6.

NAME Watonwan River (stream) CO WatonwanPRON _____ REF Winchell's Geology of Minnesota
(page) Vol. 1 - 111

OTHER NAMES _____

SOURCE _____ MOUTH ?
COUNTY Watonwan COUNTY _____ MILES _____SOURCE No. 50 Branch SEC 29 T 107N R 30W TWP MadeliaDIRECTION & AREA DRAINED Flows east and enters Blue Earth Co. from Sec. 36. T. 107N.
30 St. Madelia MBPMOUTH ? SEC _____ T _____ R _____ TWP _____

Name Origin

& Remarks:

Walter C. Smith

6.

NAME Watonwan River (No. Branch of) CO Watonwan
(stream) *of Minn*

PRON _____ REF Winchells Geology, Vol. 19, 18
(page)

OTHER NAMES _____

SOURCE ? MOUTH Watonwan COUNTY _____ MILES _____

SOURCE ? SEC _____ T _____ R _____ TWP _____

DIRECTION & AREA DRAINED Entire Watonwan Co. from Cottonwood Co. in Sec 18, Adrian
Map T107-33. N. flows east

MOUTH Watonwan River SEC 29 T 107N R 30W TWP Madison

Name Origin
& Remarks:

Walter C. Smith

6.

NAME Watowwan (As Fork of) (stream) CO Watowwan
REF Winchell's Geology of Minnesota
(page) Vol 1 - p 18

OTHER NAMES

SOURCE COUNTY 7 MOUTH COUNTY Watowwan MILES

SOURCE 7 SEC 7 T 105 R 33 TWP W
DIRECTION & AREA DRAINED Enters Watowwan Co. from Cottonwood Co. in Sec. 7. T105. R33W.

AREA DRAINED flows southeast and northeast

MOUTH Watowwan River SEC 29 T 107 R 30 TWP Wadena
Name Origin & Remarks:

Walter C. Smith

6.

NAME NORTH FORK WATONWAN RIVER CO WATONWAN
(stream) 1874 atlas

PRON _____ REF ANDREAS 137.
(page)

OTHER NAMES _____

SOURCE _____ MOUTH _____
COUNTY ? COUNTY WATONWAN MILES _____

SOURCE _____ SEC _____ T ? R _____ TWP ?

DIRECTION & AREA DRAINED Enters Watonwan Co. from Cottonwood Co. in sec. 18, Adrian TWP.
T 107 N. R. 33 W. flows east

MOUTH WATONWAN RIVER SEC 29 T 107 N. R 30 W. TWP MADelia

Name Origin

& Remarks:

10-30-40 Hall.

6.

NAME Z CO WATONWAN
(stream)

PRON _____ REF 1913 Watonwan Co. Std. Map
(page)

OTHER NAMES _____

SOURCE COUNTY WATONWAN MOUTH COUNTY WATONWAN MILES _____

SOURCE _____ SEC 7 T 106 R 30 TWP FIELDON

DIRECTION & AREA DRAINED flows E. & N.

MOUTH UNNAMED STREAM SEC 29 T 107 R 30 TWP MADELIA

Name Origin
& Remarks

11-8-41 Hall

F. B. I.

RECEIVED

NOV 11 1954

SEC

H

IM

VERY DEAR

DIRECTOR:

WISCONSIN

SEC

I

H

IM

CONVICT

RECORDS

CONVICT

RECORDS

WISCONSIN

WISCONSIN

RECORDS

(1954)

NOV 11 1954

WISCONSIN

CO

6.

NAME 2 ----- CO WATONWAN
 (stream) ----- Minn. Map Pub. Co.
 PRON ----- REF 1913 Watonwan Co. Std. Map
 ----- (page) -----

OTHER
NAMES -----

SOURCE COUNTY 2 ----- MOUTH COUNTY WATONWAN MILES -----

SOURCE 2 ----- SEC ----- T ----- R ----- TWP -----

DIRECTION & AREA DRAINED Enters Co. in sec. 6 T. 105 N. R. 33 W. flows SE. & N.E.

MOUTH UNNAMED STREAM SEC 29 T 107 R 30 TWP MADÉLIA
 Name Origin
 & Remarks

11-8-41 Hall

6. STREAM SOURCE MOUTH
COUNTY Cottonwood COUNTY WATONWAN COUNTY

NAME NORTH FORK OF WATONWAN RIVER REF Watonwan Co. Atlas, 1886
W.C. Cauley Map of Watonwan 14-15-19
Cottonwood (page)

PRON _____ MILES _____

OTHER NAMES NORTH BRANCH WATONWAN RIVER

SOURCE _____ SEC 24 T 107 R 35 TWP Delton

DIRECTION & AREA DRAINED Flows into County from the west, then east,
North East and East into Watonwan River. Flows east

MOUTH WATONWAN RIVER SEC 29 T 107 N R 30 W TWP Nelson
Madelia

Description &
Name Origin

Reuben Johnson

T107-R31

Slip

RECEIVED

Guy
 PP-1

INDIVIDUAL WORK REPORT

2788-36934

Identification number.

W

Name Pruitt, Mary Address 2318 Lincoln St. N.E.

Enrollment Period Nov. 16 To Nov. 30, 1938 Project No. 6508

Date	STATEMENT OF HOURS WORKED				total hours	WORK FINISHED DURING PERIOD
	A.M.		P.M.			
	To		To			<i>Completed work on The research of early period & geology of Garbault County</i>
<i>Nov 17</i>	<i>9:00</i>	<i>To 12:00</i>	<i>12:30</i>	<i>To 4:30</i>	<i>7</i>	
	To		To			
<i>Nov 18</i>	<i>9:00</i>	<i>To 12:00</i>	<i>12:30</i>	<i>To 4:30</i>	<i>7</i>	
<i>Nov 19</i>	<i>9:00</i>	<i>To 12:00</i>	<i>12:30</i>	<i>To 4:30</i>	<i>7</i>	
	To		To			
	To		To			WORK IN PROGRESS AT TIME OF REPORT <i>Continuously rewriting and further research of Garbault County</i>
	To		To			
	To		To			
	To		To			
	To		To			
	To		To			
	Total Hours					

I hereby certify I have worked the days and hours indicated above at the occupation to which assigned.

Approved *P. H. Mack*
 Supervisor

Signed *Mary Pruitt*

5.

NAME

• Unnamed Lake ✓
(lake)

CO

Watowwan

• McCauley Map Watowwan 1

PRON

REF

• Highway List
(page)

OTHER NAMES

EXACT SITE

• Sec. 36 ✓

T

• 107 ✓

R

• 31 ✓

TWP

• Riverdale

AREA & DIMENS

GEN LOC

STATUS

• Wet ✓
• Not Measured ✓

Name Origin & Remarks:

6.

NAME 2
(stream) ----- CO WATONWAN,

PRON ----- REF Mim. Mah Pub. Co,
1913 Watonwan Con. Std. Mah,
(page)

OTHER
NAMES -----

SOURCE COUNTY WATONWAN, MOUTH COUNTY WATONWAN, MILES -----

SOURCE ----- SEC 5 T 105 R 33 TWP ODIN,

DIRECTION &
AREA DRAINED flows E. & N.E. -----

MOUTH UNNAMED STREAM, SEC 28 T 107 R 31 TWP RIVERDALE,
Name Origin
& Remarks

11-8-41 Hall

9 10/10/10
10/10/10

NOVEMBER

100

5

100

VERY DEVIANT
DIRECTION 8

NOVEMBER

800

1

5

100

NOVEMBER
NOVEMBER

NOVEMBER
NOVEMBER

100

NOVEMBER
NOVEMBER

NOVEMBER

100

(100)

NOVEMBER

(100)

CO

NOVEMBER

6.

NAME Z (stream) CO WATONWAN

PRON _____ REF Minn. Map Pub. Co. 1913 Watonwan Co. Std. Map. (page)

OTHER NAMES _____

SOURCE COUNTY Z MOUTH COUNTY WATONWAN MILES _____

SOURCE Z SEC _____ T _____ R _____ TWP _____

DIRECTION & AREA DRAINED Enters Co. in sec. 30 T. 106 N. R. 33 W. and flows N.E.

MOUTH UNNAMED STREAM SEC 22 T 107 R 31 TWP RIVERDALE

Name Origin
& Remarks

11-8-41 Hall

DEPT OF JUSTICE
RECORDS DIVISION

SEARCH

SEC

1

100

VERY DELETED
DIRECTION

SOMEONE

SEC

1

1

100

COMBIL
SOURCE

COMBIL
SOURCE

100

MYERS
ALICE

LEON

SEC

(b)(2)

WILE

(b)(2)

CO

6.

NAME Z (stream) CO WATONWAN. 1874 atlas

PRON _____ REF ANDREAS, 137 (page)

OTHER NAMES _____

SOURCE _____ MOUTH COUNTY WATONWAN. MILES _____

SOURCE Z SEC _____ T Z R _____ TWP Z

DIRECTION & AREA DRAINED Enters Watonwan Co. from Brown Co. in sec. 6 River Dale Twp. T. 107N. R. 31W. flows S.E.

MOUTH N.F. of WATONWAN R. SEC 24 T 107N. R 31W. TWP RIVER DALE.

Name Origin
& Remarks:

10-30-40 Hall,

6.

NAME 2 (stream) ----- CO WATONWAN 1874 atlas

PRON ----- REF ANDREAS 137
(page)

OTHER NAMES -----

SOURCE COUNTY 2 ----- MOUTH COUNTY WATONWAN ----- MILES -----

SOURCE 2 ----- SEC 2 T 2 R 2 TWP 2 -----

DIRECTION & AREA DRAINED Enters Watonwan Co. from Cottonwood Co. in sec. 30. Butterfield
TWP. T. 106 N. R. 33 W. flows N.E. -----

MOUTH unnamed stream ----- SEC 28 T 107 N. R 31 W. TWP RIVER DALE.
Name Origin
& Remarks:

10-30-40 Hall.

6.

NAME

7
(stream)

CO

Watsonwan

PRON

REF

Winchell's Geology of Mining
Vol. 1 - p. 18
(page)

OTHER

NAMES

SOURCE

Watsonwan

MOUTH

Watsonwan

COUNTY

COUNTY

MILES

SOURCE

Unnamed Lake

SEC

35

T

106 N

R

37 W

TWP

St. James

DIRECTION &

AREA DRAINED

Flows northwest

MOUTH

Unnamed stream

SEC

28

T

107 N

31

TWP

Riversdale

Name Origin

& Remarks:

Walter O. Smith

6.

NAME 2 (stream) CO Watsonwan

REF Winchell's Geology of Minnesota (page) Vol. 1. Pl. 18

OTHER NAMES _____

SOURCE COUNTY ? MOUTH COUNTY Watsonwan MILES _____

SOURCE ? SEC _____ T _____ R _____ TWP _____

DIRECTION & AREA DRAINED Enters Watsonwan Co. from Cottonwood Co. Sec. 30. T. 106. R. 31 N. and flows northeast.

MOUTH No Fork Watsonwan R SEC 41 T 107 N R 31 TWP Reverdel

Name Origin & Remarks:

Walter C. Shults

T107-R32

[Faint, illegible text, possibly bleed-through from the reverse side of the page]

Gny

FP-1

INDIVIDUAL WORK REPORT

2792-14854

Identification number.

Name Potekin, AlfredAddress 117 Mackubin St.Payroll Period Nov. 16 to Nov. 30, 1938 Project No. 6508

Date	STATEMENT OF HOURS WORKED				total hours	WORK FINISHED DURING PERIOD
	A.M.		P.M.			
Nov. 16 - Wed.	9:00	To 12:00	12:30	To 4:30	7	Began Chapter on "FURS UNDER FOUR FLAGS." an authentic, factual narrative, on the colorful fur history of New France and Minnesota blended with explorations of the time. WORK IN PROGRESS AT TIME OF REPORT State History -
" 17 -	9:00	To 12:00	12:30	To 4:30	7	
"		To		To		
Nov. 21 -	9:00	To 12:00	12:30	To 4:30	7	
" 22	9:00	To 12:00	12:30	To 4:30	7	
" 23	9:00	To 12:00	12:30	To 4:30	7	
"		To		To		
Nov. 28	9:00	To 12:00	12:30	To 4:30	7	
" 29	9:00	To 12:00	12:30	To 5:00	7	
		To		To		
		To		To		
		To		To		
		Total Hours			49	

I hereby certify I have worked the days and hours indicated above at the occupation to which assigned.

Approved

Supervisor

Signed

Alfred M. Potekin

6.

NAME 2 CO WATONWAN
(stream)

PRON _____ REF 1913 Watonwan Co. Std. Map
(page)

OTHER NAMES _____

SOURCE COUNTY WATONWAN MOUTH COUNTY WATONWAN MILES _____

SOURCE _____ SEC 16 T 106 R 32 TWP St. James

DIRECTION & AREA DRAINED flows N.E.

MOUTH UNNAMED STREAM SEC 36 T 107 R 32 TWP NELSON
Name Origin & Remarks

11-8-41 Kell

© 1951
REPUBLICAN PARTY

WORLD

SEC

5

AM

VERY DEVIATED
DIMENSION F

WORLD

SEC

4

5

AM

WORLD
WORLD

WORLD
WORLD

WORLD

WORLD
WORLD

WORLD

WORLD

(100)

WORLD

(100)

CO

5*

6.

NAME 2 (stream) CO WATONWAN

PRON _____ REF Minn. Map Pub. Co.
1913 Watonwan Co. Std. Map.
(page)

OTHER NAMES _____

SOURCE COUNTY 2 MOUTH COUNTY WATONWAN MILES _____

SOURCE 2 SEC _____ T _____ R _____ TWP _____

DIRECTION & AREA DRAINED Enters Co. in sec. 30 T. 107 N. R. 33 W. + flows E. + N.E.

MOUTH UNNAMED STREAM, SEC 15 T 107 R 32 TWP NELSON
Name Origin
& Remarks

11-8-41 Hall

4 BOSTON
MAY 1941

FROM

TO

BY

DATE

VERY DISTINGUISHED
DIRECTOR

SUBJECT

RE

A

B

DATE

COMMUNICATIONS
SECTION

COMMUNICATIONS
SECTION

DATE

REPLY
DATE

FROM

TO

(200)

BY

(signature)

CO

6.

NAME 2 CC WATONWAN
 (stream) 1874 atlas

PRON REF ANDREAS 137
 (page)

OTHER
NAMES

SOURCE COUNTY 2 MOUTH COUNTY WATONWAN MILES

SOURCE 2 SEC ? T ? R ? TWP ?

DIRECTION & AREA DRAINED Enters Watonwan Co. from Cottonwood Co. in sec. 30. adrian TWP.
T 107 N. R. 33 W. flows E. and N.E.

MOUTH N.E. WATONWAN River SEC 15 T 107 N. R 32 W. TWP NELSON

Name Origin
& Remarks:

10-30-40 Hall.

6.

NAME

7
(stream)

CO

WATONWAN

PRON

REF

Winchell's Geology Vol. 18
of Munro
(page) 7

OTHER
NAMES

SOURCE
COUNTY

W 2

MOUTH
COUNTY

WATONWAN

MILES

SOURCE

?

SEC

T

R

TWP

DIRECTION &
AREA DRAINED

Entire Watonwan Co. from Cottonwood Co. in Sec. 31. Adiron
TWP 107. 33 St. flows northeast

MOUTH

Watonwan River (Stink)

SEC

14

T

102N

R

32W

TWP

Wilson

Name Origin
& Remarks:

Kath. C. Luck

T107-R33

Hyfman
IFP-1

INDIVIDUAL WORK REPORT

2789-76917

Identification number.

Name Palmquist, Philip

Address 626 14th Ave. S.E.

Payroll Period Nov. 16

To Nov. 30, 1938

Project No. 6508

Date	STATEMENT OF HOURS WORKED				total hours	WORK FINISHED DURING PERIOD
	A.M.		P.M.			
	To		To			
<i>Nov. 28</i>	<i>9:15</i>	To <i>12</i>	<i>1</i>	To <i>3:15</i>	<i>6</i>	<i>(8:30-9:15 in office; 3:15-4:30 in office)</i>
	To		To			
<i>Nov. 28</i>	<i>9</i>	To <i>12:30</i>	<i>1</i>	To <i>4:30</i>	<i>6 1/2</i>	<i>Duluth Public Library, etc.</i>
	To		To			
<i>Nov. 30</i>	<i>9</i>	To <i>12</i>		To	<i>3</i>	<i>U.P.B. (8:30-9 in office)</i>
	To		To			WORK IN PROGRESS AT TIME OF REPORT
	To		To			
	To		To			<i>Research on Aitkin</i>
	To		To			<i>County</i>
	To		To			
	To		To			
			Total	Hours		

I hereby certify I have worked the days and hours indicated above at the occupation to which assigned.

Approved *P. D. [Signature]*
Supervisor

Signed *J. Philip Palmquist*

6.

STREAM SOURCE COUNTY

MOUTH COUNTY

COUNTY WATONWAN

NAME ?? (CREEK)

REF ^{Eddy's} Lake Survey (2-67) (6-21-1939)
(page)

~~FROM~~ Mountain Lake Quadrangle

MILES 2 miles

OTHER NAMES

SOURCE

SEC

T

R

TWP

DIRECTION & AREA DRAINED

MOUTH

Cottonwood Lake

SEC 25?

T 107N

R

33
34 W

TWP

Adrian

Description & Name Origin

a two mile creek is the inlet to this lake.

1/13/41

Rose

NAME WATONWAN RIVER CO. WATONWAN
 (stream) 1887 map of Minn. Legislature manual
 REF Pioneer Press Co.
 PLACE NAMES STUDY MAP No. 57

OTHER
 NAMES

SOURCE COUNTY Cottonwood MOUTH COUNTY Blue Earth MILES

SOURCE SEC T 107 R 35 TWP

DIRECTION &
 AREA DRAINED entire C. in T. 107 R. 33. flowing E. then S.E. leaving C. from T. 107. R. 30

MOUTH SEC T 107 R 28 TWP

Name Origin
 & Remarks:

Miscellaneous

[Faint, mostly illegible handwritten text covering the majority of the page]

1001-15

INITIALS

DATE

Gay

W

P-1

INDIVIDUAL WORK REPORT

2792-14854

Identification number.

Name Potekin, Alfred

Address 117 Mackubin St.

Roll Period Nov. 1 To Nov. 15 - 1938 Project No. 6508

		STATEMENT OF HOURS WORKED				total hours	WORK FINISHED DURING PERIOD	
to		A.M.		P.M.				
Tue. Nov. 1-38	9:00	To	12:00	12:30	To	4:30	7	Minnesota History - continued
" 2-	9:00	To	12:00	12:30	To	3:30	6	Compilation of Settlement Notes.
" 3-	9:00	To	12:00	12:30	To	3:30	6	St. Paul, St. Anthony - Mendota.
		To			To		5	Their places in Minn. History.
Mon. 7-	9:00	To	12:00	12:30	To	3:30	6	Steamboats and importance of the
8-	9:00	To	12:00	12:30	To	3:30	6	Mississippi-River - immigration, etc.
9-	9:00	To	12:00	12:30	To	3:30	6	WORK IN PROGRESS AT TIME OF REPORT
10-	9:00	To	12:00	12:30	To	3:30	6	Chapter III of MINNESOTA History -
		To			To		5	up through formation of
Mon. 14-	9:00	To	12:00	12:30	To	3:30	6	Minnesota Territory - Early
		To			To			political history of Territory.
Tues. 15-	8:30	To	9:00		To		1/2	and colorful events.
							49 1/2	
							Total Hours	

I hereby certify I have worked the days and hours indicated above at the occupation to which assigned.

Approved

Earl Gay

Signed

Alfred M. Potekin

4.

NAME St. James CO WATONWAN
(village)

PRON St. Paul Daily Globe
REF Minn Annals P. 44 Nov. 12, 1878
(page)

OTHER NAMES _____ PO HIST _____

EXACT SITE _____ T 106 R 37 TWP _____

GEN LOC _____ CO ST _____

FIRST SETTLED _____ PLAT _____ INCORP _____

Name Origin & Remarks:

An election between Madelia and St. James for the county seat was decided, the vote being for removing it to St. James 594; against removal 371; xxx

9/16/41

Hagm

67 Fuller

3 MONTHS
1900-1910

PLANTED
LAND

1905

1908

TOC
ONE

30
60

SIX
SEVEN

1

5

100

FIVE
ONE

100
10

(100)

100

100

(100-20)

100

60

100

4.

NAME ST. JAMES CO WATONWAN

(village)

St. Paul Daily Globe,

REF Minn Annals (p 25 Nov. 30, 1878
(page))

PRON _____

OTHER NAMES _____ PO HIST _____

EXACT SITE _____ T 106 R 3 TWP _____

GEN LOC _____ CO ST _____

FIRST SETTLED _____ PLAT _____ INCORP _____

Name Origin & Remarks:

The county seat of Watonwan County has lately been changed from Madelia to St. James.

9/18/99

Hagm

146 Fuller

2. 1884
1884

RECEIVED ----- MVI ----- HIG. 1884
MVI
FOC ----- 1884 -----
CEN ----- 1884 -----
JAN ----- 1884 -----
REVGE
MYND ----- 1884 -----
OYND ----- 1884 -----
LITH ----- 1884 -----
MVI ----- 1884 -----
MVI ----- 1884 -----
V

4.

T. 106. R. 32

NAME

Saint James
(Village)

CO

Waterbury

PRON

REF

16th Session 1874
Spil Law's Chap LXXII.

294
(page)

OTHER
NAMES

PO

HIST

EXACT

SITE

T

R

TWP

GEN

CO

LOC

ST?

FIRST

SETTLED

PLAT

INCORP

Name Origin
& Remarks:

*Act to remove Co Seat from village
& town of Madelia to village of St. James.
Subject to vote at next gen'l election.
Approved, Mar. 9, 1874
RRE 2/11/41*

4.

VILLAGE

Co

Watonwan

NAME

Watonwan

REF

Minn. Hist. Bul. I-419
(page)

PRON

PO

HIST

OTHER
NAMES

CO

ST?

EXACT
SITE

T

R

TWP

GEN
LOC

FIRST

SETTLED

PLAT

INCORP

May-11-1858

Description &
Name Origin

PP Schwitzer 7-16-40

17

STATE OF TEXAS
COUNTY OF _____

BEFORE ME, the undersigned authority, on this _____ day of _____, 20____, personally appeared _____, known to me to be the person whose name is subscribed to the foregoing instrument, and acknowledged to me that he executed the same for the purposes and consideration therein expressed.

My commission expires _____

GIVEN UNDER MY HAND AND SEAL OF OFFICE this _____ day of _____, 20____.

Notary Public in and for the State of Texas

My commission expires _____

WITNESSES my hand and seal this _____ day of _____, 20____.

1

2

3

NOTARY PUBLIC

STATE OF TEXAS

BEFORE ME, the undersigned authority, on this _____ day of _____, 20____, personally appeared _____, known to me to be the person whose name is subscribed to the foregoing instrument, and acknowledged to me that he executed the same for the purposes and consideration therein expressed.

My commission expires _____

GIVEN UNDER MY HAND AND SEAL OF OFFICE this _____ day of _____, 20____.

Notary Public in and for the State of Texas

My commission expires _____

NOTARY PUBLIC

STATE OF TEXAS

VILLAGE

Co WATONWAN -----NAME Slocum's -----REF MINK-9-CENT ⁱⁿ V-9-228
(page)PROB -----
PO
HIST -----OTHER
NAMES -----EXACT
SITE ----- T ----- R ----- TWF -----GEN
LOC ON THE WATONWAN RIVER FIRST SETTLED -----

PLAT ----- I. CORP -----

Description & Name Origin *ON Tuesday the twenty-fourth, Nathaniel Frost and William Nelson left with a two-horse sled for Slocum's, on the Watonwan, to bring in a load of flour and other provisions which had been abandoned at that point some time before.*

Ingallo 7/1/40

VILLAGE

Co WATONWAN

53

NAME ISAAC SLOCUM'S CABIN

REF MINNⁱⁿ 3 CENTV. P. 238
(page)

PROB

PO
HISTOTHER
TALLESEXACT
SITE

T

R

TW

GEN
LOC

ON THE WATONWAN, A FEW MILES

FIRST
SETTLED

SOUTHWEST OF MADELIA

PLAT

I. CORP

Description &
Name Origin

The route taken was down the Minnesota by way of New Ulm, to Manhattan and thence up the valley of the Watonwan by way of Isaac Slocum's Cabin, which was on the Watonwan, a few miles southwest of Madelia, and forty miles northeast of Springfield, and which was the over

farthest white habitation in that quarter from Manhattan
Irgalla 4/12/40

NAME
DESCRIPTION
LOCALITY
DATE
STATE
COUNTY
TOWNSHIP
RANGE
SECTION
ACRES
OWNER

4.

NAME ST. JAMES SETTLEMENT CO WATONWAN
(village)

PRON _____ REF FOLKEBLADET
Miss Annals P. 36 July 8, 1884
(page)

OTHER NAMES _____ PO HIST _____

EXACT SITE _____ T 106 R 32 TWP _____

GEN LOC _____ CO ST? _____

FIRST SETTLED _____ PLAT _____ INCORP _____

Name Origin & Remarks: This is a large norwegian settlement twenty five years old.

8/20/41

Hagon

152 Norbeck

U. S. DEPARTMENT OF AGRICULTURE
BUREAU OF PLANT INDUSTRY

RECEIVED
MAY 15 1915

MAY 15 1915

RECEIVED

1915
MAY 15

RECEIVED
CO

RECEIVED
MAY 15 1915

2

3

RECEIVED

RECEIVED
MAY 15 1915

RECEIVED
50

RECEIVED

RECEIVED

(1915)

RECEIVED

(1915)

RECEIVED

NAME ST. JAMES CO WATONWAN
 (village)

PRON MINN ANNALS
REF St. P. D. Press, P. 2, Col. 1, Nov. 18, 1873
Tuesday (page)

OTHER NAMES PO
HIST

EXACT SITE T 106 R 32 TWP

GEN CO
 LOC ST

FIRST SETTLED PLAT INCORP

Name Origin

& Remarks: "The 'boys' burst the cannon at their great hurrah at St. James over the supposed removal of the county seat to that village, but now Madelia has been heard from and so large a vote was cast against removal that the county seat will remain at that place. The Madelia Journal is jubilant over the result, of course, and the St. James Herald must be correspondingly despondent."

ITEM 737 CUMMINGS

UNITED
KINGDOM

1914

1914

FOR
OFF

24
20

CLASS
NOV 1

141

MADE
IN

MADE
IN

(1914)

MADE

MADE

MADE

MADE

4.

NAME st. james CO WATONWAM
(village)

PRON MINN ANNALS.
REF Mpls. Tribune P. 2, Co. 6, Nov. 12, 1878
Tuesday PM (page)

OTHER NAMES PO
HIST

EXACT SITE T 106 R 32 TWP

GEN LOC CO
ST

FIRST SETTLED PLAT INCORP

Name Origin

& Remarks: "The people of Watonwan county voted on elction day by a majority of 224 to remove the county seat from Madelia to St. James, whereat there was great rejoicing at the latter place."

BPC 7/30/41.

ITEM 726 WESTRUM

WESTRUM
R1502

100
000

212
2002

0000
0000

0000

0000

00

4.

NAME NICHOLSON CO WATONWAN
(village)

1887- map of Minn. Legislative Manual

PRON _____ REF Pioneer Press Co.

PLACE NAMES STUDY MAP No. 57

OTHER NAMES _____ PO _____ HIST _____

EXACT SITE _____ T 106 R 33 TWP _____

GEN _____ CO _____
LOC _____ ST _____

FIRST SETTLED _____ PLAT _____ INCORP _____

Name Origin
& Remarks:

1121-41-NESS.

4.

NAME _____ CO WATONWAN _____

NETA
(Village)

PRON _____ REF _____

Butterfield Advocate 10-10-40
(page)

OTHER NAMES _____ PO HIST _____


EXACT SITE _____ T _____ R _____ TWP _____

GEN _____ CO _____
LOC _____ ST? _____

FIRST SETTLED _____

PLAT _____ INCORP _____

Name Origin
& Remarks:



4.

NAME MADOLIA MILL (village) CO WATONWAN

FROM _____ REF Winchells vol. I Cal. of Minn
(page) 489

OTHER NAMES _____ PO HIST _____

EXACT SITE SEC 28 T 107N R 30W TWP WATONWAN

GEN " the town (Madolia) CO _____
LOC On the Watonwan river about a mile west of ST? _____

FIRST SETTLED _____ PLAT _____ INCORP _____

Name Origin & Remarks: Mill has 11 feet head and is owned by J. Fisher.

6-5-41 E. Kavanaugh

4.

file under

NAME Madelia CO (? Watonwan ?) - Brown
(village) ANNALS - Mankato Weekly Record, 6/19/1860

PRON _____ REF _____
(page)

OTHER NAMES [Wacapa] PO HIST Name changed, June 1860

EXACT SITE _____ T _____ R _____ TWP _____

GEN _____ CO _____
LOC _____ ST?

FIRST SETTLED _____ PLAT _____ INCORP _____

Name Origin & Remarks:

"The name of the post office at Wacapa, Brown county, has been changed to Madelia."

Note: Original Madelia may have be in Brown and moved south with coming of railroad ??

Gerhard 9/14/41

Jehu - 59

RECEIVED
MONEY

DATE

AMOUNT

FOR
USE

BY

STATE
OFFICE

RECEIVED
MONEY

DATE

FOR
USE

DATE

FOR
USE

DATE

4.

NAME Madelia (village) CO Brown (Watsonwan)!!
*min annals*PRON _____ REF Mt's Wkly Record 6/19/1860 (page)OTHER NAMES [Wacapa] PO HIST Name changed, June 1860

EXACT SITE _____ T _____ R _____ TWP _____

GEN _____ CO _____
LOC _____ ST? _____

FIRST SETTLED _____ PLAT _____ INCORP _____

Name Origin
& Remarks:

The name of the post office at Wacapa
~~in~~ Brown County has been changed to
 'Madelia'
 Gerhard 9/14/4)

John #59

4.

T. 107. R. 30

5

NAME MADRELIA (Village) ----- CO WATONWAN -----

SESS. LAWS. CHAP 19

PRON ----- REF 2ND SESSION 1859-60 P 37 -----
(page)

OTHER NAMES ----- PO HIST -----

EXACT SITE ----- T ----- R ----- TWP -----

GEN LOC ----- CO ST? EST. TEMPORARILY -----

FIRST SETTLED -----

PLAT ----- INCORP -----

Name Origin & Remarks:

*Act to establish Watonwan County
Approved July, 25th, 1860.*

Lucas 3/19/41

ITEM 245 P-10,11. NORBECK.

4.

NAME LINDEN CO WATONWAN
 (village) Miguel-Warner Co. Map
 PRON _____ REF _____ PLACE NAMES STUDY MAP No. 33
 (page) _____

OTHER NAMES _____ PO HIST _____

EXACT SITE _____ T 108 R 30 TWP _____

GEN LOC _____ CO ST? _____

FIRST SETTLED _____ PLAT _____ INCORP _____

Name Origin
& Remarks:

12-19-41 Dahlquist.

11. _____ CO _____ Watonwan _____
 MISCELLANEOUS _____ settlement _____
 _____ _____ _____ MUN _____
 NAME _____ Linden settlement _____
 _____ _____ _____ ANNALS: Nordisk Folkeblad, Dec. 1, 1869
 _____ _____ _____ REF p2, col. 3; (translated by Norbeck)
 _____ _____ _____ (page) _____

PRON _____ EST _____

OTHER _____ GEN _____
 NAMES _____ LOC _____

EXACT _____
 SITE _____ T 107 - R 30 - TWP _____

Description & Name Origin: "Correspondence from P. Pjelm-Hansen . . . Linden settlement begins about 12 miles west of Mankato and extends through the western corner of Blue Earth for a distance of about 4 miles, and 18 miles into Brown and Watonwan counties. With the exception of 20 Danes and 4 Swedes, this entire region is settled by Norwegians. The settlement includes 8 townships; to wit: Lincoln and Bottom Nut [Butternut] Valley in Blue Earth county; Linden, Lake Hanska, and White Pidgeon in Brown county; and Madelia and two unorganized townships in Watonwan."

Norbeck - 245

Faint, illegible text at the top of the page, possibly bleed-through from the reverse side.

STATE
REVOL

5 11 1885

EVING
CALIF

FOG
WCH

WASH

1885

WASH

1885

(1885)

RIGHT WHEEL

WCH

IT

CO

4.

NAME LONG LAKE SETTLEMENT CO WATONWAN
(village)PRON MINN ANNALS
REF Folkeblad P. 2, Col. 3, Dec. 1, 1869
Wednesday. (page)OTHER NAMES PO
HISTEXACT SITE T 105 R 32 TWP GEN CO
LOC STFIRST SETTLED PLAT INCORP Name Origin "CORRESPONDENCE FROM P. HJELM-HANSEN."
& Remarks:

There is a Norwegian settlement in Watonwan county, beginning 5 miles S_w from Madelia and stretching, on both sides along the southern arm of Watonwan river for a distance of 5-6 miles...known as the Lower Watonwan settlement....About 6 miles farther SW the Long Lake settlement begins...This settlement is only 2 years old and extends for many miles west along both sides of the Watonwan river..."

BPC 7/28/41.

ITEM 245. P-11,12. NORBECK.

4.

NAME KANSAS LAKE CO WATONWAN
(village)

PRON _____ REF Butterfield Advocate 9-19-40
(page)

OTHER NAMES _____ PO HIST _____

EXACT SITE _____ T _____ R _____ TWP _____

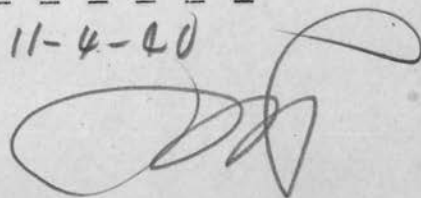
GEN LOC _____ CO ST? _____

FIRST SETTLED _____

PLAT _____ INCORP _____

Name Origin
& Remarks:

11-4-40



4.

NAME HOBRAK (village) CO WATONWAN
MINN. ANNALS

PRON _____ REF MPLS. TRIBUNE P. 3. Col. 1 June 26-1878
(page)

OTHER NAMES _____ PO HIST _____

EXACT SITE _____ T _____ R _____ TWP _____

GEN _____ CO _____
LOC _____ ST _____

FIRST SETTLED _____ PLAT _____ INCORP _____

Name Origin
& Remarks:

A rattle snake with 15 rattle was killed here recently.

6-20-41

A. Rasmussen

1372 - Le Febvre

RECEIVED
MAY 19 1900

TOC
CEN

ALL
MAY 19 1900

NAME
CLEN

FROM
MAY 19 1900

DATE
(MAY 19 1900)

7

4.

NAME HANSKA
(village)

CO WATONWAN

PRON

REF

McGill-Warner Co. maps
PLACE NAMES STUDY MAP No. 33

(page)

OTHER
NAMES

PO
HIST

EXACT
SITE

T 108

R

31

TWP

GEN
LOC

CO
ST?

FIRST
SETTLED

PLAT

INCORP

Name Origin
& Remarks:

12-19-41 Dahlquist.

NAME GODAHLO CO WATONWAN
 (village) PLACE NAMES STUDY MAP No. 3
 PRON REF 1930 RR map of minn
 (page)
 OTHER NAMES PO HIST
 EXACT SITE T 107 N R 32 W TWP
 GEN CO
 LOC ST?
 FIRST SETTLED PLAT INCORP
 Name Origin
 & Remarks:

2/28/41 Schieck

4 HOURS

NOV 1951

RECEIVED
A 1951

1951

1951

NOV
1951

NOV
1951

NOV
1951

1

2

1951

NOV
1951

NOV
1951

(1951)

NOV

1951

1

(1951)

NOV

2168

NOV

4.

VILLAGE

Co WATONWAN -----

148

NAME

FORT COX -----

REF

MINN-3-CENT-V-9-978
1 (page)

PRON

PO
HISTOTHER
NAMESCO
ST?EXACT
SITE

T

R

TWP

GEN
LOCAT MADELIA -----FIRST
SETTLED

PLAT

INCORP

Description &
Name Origin

*Captain C. St. Julien Cox, with his
Company of "FRONTIER AVENGERS" XXX, was sent to Madelia.
Here he erected a big strong log fort called Fort Cox, XXX.
This was headquarters for the force defending the southwest.*

Ingalls 4/19/40

NAME Fort Cox (village) CO Watonwan
 PRON _____ REF official 94 Highway Tourist Map (page) _____
 OTHER NAMES _____ PO HIST _____
 EXACT SITE _____ T _____ R _____ TWP _____
 GEN LOC _____ CO ST? _____
 FIRST SETTLED _____ PLAT _____ INCORP _____

Name Origin
 & Remarks:

Site of Captain E. St. Julien Carl's log fort in Sioux outbreak of 1862

5-19-1941 - Walter C. G. Hunt

5.

NAME

DUBLIN

CO

SWIFT

PRON

REF

ANONSEN'S HIST. P31
(page)OTHER
NAMESEXACT
SITE

T

120

R

38

TWP

AREA &
DIMENSGEN
LOC

July 16 1877

STATUS

Name Origin

& Remarks:

The commissioners granted on July 16 1877
the petition of B. F. Day and 29 others for a town
governorment in Township R 38. In honor of the
Capital city of Ireland it was named Dublin."

2.

NAME DUBLIN CO SWIFT

(township)

PRON _____ REF ANONSEN'S HIST. 31
(page)

OTHER NAMES _____ T 170 R 38

GEN _____ FIRST SETTLED _____
LOC _____

ORGAN- IZED July 16, 1877

Name/Origin
& Remarks:

What is now this Township formerly was a part of
Moransville Twp. together with Kildare Twp. Before that
it was included in territory first organized as Camp
Lake Twp.

1/9/41

Rose

4.

VILLAGE

Co

Watonwan ~~Geol. Survey Bull 19, map (1919)~~

NAME

~~BUTTERFIELD~~

REF

~~Hoban ✓ T. Minn. Platbook 1916~~
~~Nebraska Map, Watonwan~~ (page)

PO

HIST

PRON

OTHER

NAMES

~~Nichol's Landing~~

CO

ST?

EXACT

SITE

~~Sec 27 ^{OX} T 106 ^{OX} R 33 ^{OX} TWP Butterfield ^{OX}~~

GEN

LOC.

~~C. N. W. R. 1; C. S. P. M. + O. R. 1 ^X~~

FIRST

SETTLED

PLAT

~~Sept. 13, 1880~~

INCOMP

~~April 5, 1895~~Description &
Name Origin~~Ry. Village. Named for William Butterfield,
the owner of the town site and its first settler.~~Source?: Butterfield. Named for James Butterfield, a
locomotive engineer on the Omaha R.R. For a while

was

after 1877, the village was known as Nichol's Landing,
but the original name was later restored.

4.

NAME BENTON LAKE CO WATONWAN
(Village)

PRON _____ REF 1st. SESSION LAWS. YR 1857-58-118. CHAP 15
(page) Sec. 75

OTHER NAMES _____ PO HIST _____

EXACT SITE _____ T _____ R _____ TWP _____

GEN LOC _____ CO ST? _____

FIRST SETTLED _____

PLAT _____ ~~RECORD~~ Act approved Mar 19, 1858

Name Origin & Remarks: Commissioners appointed to locate, survey and establish a State road from Madelia in Brown Co. west to Benton Lake.

1/29/41 F. Bienhoff

RECEIVED
MAY 19 1966

1966

1966

RECEIVED
MAY 19 1966

1966

1966

RECEIVED
MAY 19 1966

1966

1966

1966

1966

(1966)

1966

1966

4.

NAME ARCADIA (village) CO WATONWANPRON _____ REF MHB XI 320
(Page)

OTHER NAMES _____ PO HIST _____

EXACT SITE _____ T _____ R _____ TWP _____

GEN LOC _____ CO ST? _____

FIRST SETTLED _____

PLAT _____ INCORP _____

Name Origin
& Remarks:

Minn. Historical Society possesses a manuscript of a brief historical sketch of one of Minnesota's "lost" towns, Arcadia.

4.

NAME

COUNTRY (village) (?)

CO

WAGONWAN

PRON

REF

Burnfield Admrite (page)

10-24-40

OTHER NAMES

PO HLST

EXACT SITE

T

R

TWP

GEN LOC

CO ST?

FIRST SETTLED

PLAT

INCORP

Name Origin & Remarks:

Handwritten signature and date 11-4-40

11. MISCELLANEOUS COUNTY CO. WATERWAN

MUN _____

SESS. LAWS. CHAP 19

NAME WATERWAN REF 2ND SESSION 1869-70 P. 97
(page)

PRON _____ EST _____

OTHER NAMES _____ GEN LOC _____

EXACT SITE _____ T _____ R _____ TWP _____

Description & Name Origin Act to establish.

SEC. 1. Defines boundaries.

" 3. County of Brown to vote upon organization of Waterwan County at next general elections.

Approved February 25th, 1860

Legalla 2/24

11.

MISCELLANEOUS

County

Co

MUN

NAME

Watonwan County

REF

Upham - p574

(page)

PRON

EST

February 25, 1860

OTHER
NAMES

GEN
LOC

EXACT

SITE

T

R

TWP

Description &
Name Origin

Named from the Watonwan river, whose head streams flow through it.

11.
MISCELLANEOUS

COUNTY

Co. WATONWAN

MUN

NAME

WATONWAN

REF

Quarterly
M.H.S. Vol. IV

486-487
(page)

PRON

EST

OTHER
NAMES

GEN

LOC

EXACT
SITE

T

R

TWP

Description &
Name Origin

"By an act approved on Feb. 25, 1860,
provision was made for establishment of the
county of Watonwan. Temporary county seat
was Madelia. Establishment ratified
in Nov. 1860."

10-31-10

11.
MISCELLANEOUS

County

Co _____

MUN _____

NAME WATONWAN REF Stennett 32

(page)

PRON _____ EST _____

OTHER NAMES _____ GEN LOC _____

EXACT SITE _____ T _____ R _____ TWP _____

Description &
Name Origin

"A Dakota (Sioux) Indian word meaning 'fish bait,'
or 'where there are plenty of fish.'"

County seat, St. James; named for James Purinton, the first settler.

1/30/41

Jay Abernethy

REFERENCES

<u>Name</u>	<u>Date</u>	<u>Topic No.</u>	<u>Subject</u>	<u>Date (submitted)</u>	
Wanka, Carl		330-31-32-34	County Gov't.	12/11/35	FEC
		532	Night Clubs	1/3/36	FEC
		664	Introduction & Folkways	12/3/35	FEC
		664	Compositions of District	12/4/35	FEC
		664	Composers of the District	12/6/35	FEC
		664	Intro. of Jazz Music in St.P.	1/31/36	
		664	Schubert Club	2/7/36	FEC
		664	John J. Becker Composer	2/19/36	FEC
		343	Mary E. Downey, Composer	3/4/36	FEC
		664	Fred G. Albrecht	3/18/36	FEC
		230	First Brick Dwelling	4/10/36	

1.

REFERENCE

Watson Co.

AUTHOR Department of Drainage and Waters, State of Minnesota -----

TITLE 1928 Gazetteer of Meandered Lakes of Minnesota -----

PUB AT Saint Paul, Minnesota ----- PUB-LISHER Department of Drainage and Waters -----

PUB DATE July 1928 ----- ED ----- NO VOLS 1 ----- VOL NO 1 ----- PAGES 183 -----

LIB-RARY Office ----- ABBREVIATION USED 1928 Lake Gazetteer -----

Remarks: -----

DATE BEGAN March / 2 1941 -----

DATE COMPLETED March / 2 1941 ----- BY Walter C. Huth -----

1. Minn. Gaz.

REFERENCE

Watrous

AUTHOR UPHAM, WARREN -----

TITLE Minnesota Geographic Names, Their Origin
and Historic Significance -----

PUB AT St Paul ----- PUBLISHER Colewell Press, Inc - Mpls. -----

PUB DATE 1920 ----- ED ----- NO VOLS ----- VOL NO 17 PAGES 735 -----

LIBRARY at office ----- ABBREVIATION USED UPHAM -----

Remarks -

Date May 27, 1946
began -----

DATE complete May 29, 1946
USED -----

BY M. J. Longway -----

REFERENCE

WATONWAN CO.

AUTHOR -----

TITLE Watonwan County -----

PUB AT ----- PUBLISHER -----

PUB DATE ----- ED ----- NO VOLS ----- VOL NO ----- PAGES Map

LIBRARY Mpls. Office ----- ABBREVIATION USED Watonwan Co. Maps 7x9 1/2
Remarks Watonwan ----- PLACE NAMES STUDY MAP No. 71

*Rechecked
by Hall*

DATE USED 5/23/40 5/24/40 -----

BY John J. Scholz -----

AUTHOR

TITLE

STANDARD MAP of WATONWAN Co.

PUB

AT

ST PAUL.

PUB-

LISHER

MINNESOTA MAP PUB. Co.

PUB

DATE

1913

ED

NO

VOLS

VOL

NO

PAGES

LIB-

RARY

Office 28 N.E. 2nd. St.

ABBREVIA-

TION USED

MINN. MAP PUB. Co.

1913 WATONWAN Co. Std. Map.

Remarks:

DATE

BEGAN

11-7-41'

DATE

COMPLETED

BY

H. Hall.

1.

REFERENCE

Natanson

Natanson B

AUTHOR P.F. Colver & Son. 1914 Atlas -----

TITLE New Encyclopedic Atlas and Gazetteer of World -----

PUB AT ----- PUBLISHER P.F. Colver & Son. -----

PUB DATE ----- NO VOLS ----- VOL NO ----- PAGES 262 -----

LIE^{Office} RARY ----- ABBREVIATION USED P.F. Colver & Son. 1914 Atlas -----

Remarks:

Revised by L.L. Poakes
Copyright, 1910. By Dodd, Mead & Co.

DATE BEGAN 1-14-1941 -----

DATE COMPLETED 1-14-1941 ----- BY Walter C. Hunt -----

AUTHOR HARVEY WALKERTITLE VILLAGE LAWS AND GOVERNMENT IN MINNPUB AT MPLS PUBLISHER U. OF M. PRESSPUB DATE APR. 1927 ED NO 1 VOLS VOL NO 1 PAGES 175LIBRARY OFFICE ABBREVIATION USED WALKER'S VILLAGE LAWS
Remarks -DATE USED Dec 11-40BY Frank Bienappf

1.

REFERENCE

WATONWAN Co.

AUTHOR

Highway Department

TITLE

Highway Map 1941

PUB AT

St. Paul

PUBLISHER

State Printer (?)

PUB DATE

1941

ED

NO VOLS

VOL NO

PAGES

LIBRARY

Office

ABBREVIATION USED

official tourist Highway Map 1941

Remarks:

DATE

BEGAN

5-12-1941

DATE

COMPLETED

5-14-1941

BY

Walter A. Smith

WATONWAN COUNTY

References

Abbreviation Used

Minnesota in Three Centuries

Minn. 3 Cent. Vol. _____

Winchell, W.N., Assisted by Warren Upham,
The Geological & Natural History Survey
of Minnesota - Geology of Minnesota

Winchell's Geol. of Minn.

Andreas, A.T. - Illustrated Historical
Atlas Of the State of Minnesota 1874

Andreas 1874 Atlas

Watonwan County Map-No Name
Size 7" X 9 1/2"

PLACE NAMES STUDY MAP No. 71
Watonwan Co. Map 7" X 9 1/2"

State of Minnesota-Highway Department
1940 Highway Map

PLACE NAMES STUDY MAP No. ✓
Minn. 1940 Tourist Hwy. Map

Railroad Commissioner's Map of Minnesota
1930 McGill-Warner Co.

PLACE NAMES STUDY MAP No. 3
1930 R.R. Comm. Map of Minn.

Stennett, William H. - A History of the Origin
of the Place Names connected with the C. & N.W.
& C. ST. P. M. & O. Rys.

Stennett

Curtiss-Wedge, Franklyn - History of Rice
and Steele Counties 1910

1910 Curtiss-Wedge Hist. of Rice & Steele Cos.

State of Minnesota-Highway Department
1941 Official Highway Map

Official Highway Tourist Map 1941

Eddy, Dr. Samuel - Unpublished records in
Dr. Eddy's office

Eddy's Lake Surv. (Lake # Dist. #)

Child, James Erwin - History of Waseca County

Child - Hist. Waseca Co.

Minnesota Session Laws
Minnesota Legislative Department

____ Session Laws (date, chap. page)

Department of Drainage & Waters - 1928
Gazetteer of Meandered Lakes of Minn.

1928 Lake Gazetteer

Walker, Harvey - Village Laws & Government
in Minnesota 1927

1927 Walker's Village Laws

Upham, Warren - Minnesota Geographic Names;
Their Origin & Historic significance

Upham

Minnesota State Commercial Directory
1937-38 - Service Publishing Co. Mpls. Minn.

Ser. Dir. 1937-38

P.F. Collier & Son 1914 Atlas - New
Encyclopedic Atlas & Gazetteer

P.F. Collier & Son 1914 Atlas

Minnesota Map Publishing Co. - 1913
Standard County Map Watonwan County

Minn. Map Pub. Co. 1913 Watonwan Co. Std. Map

Minnesota Annals - (Various Newspapers)

Minn. Annals (Newspaper 7 date)

AUTHOR

A. A. Winchell - Ass. Warren Upham

TITLE

Geology of Minnesota

PUB AT

Minneapolis, Minn

PUBLISHER

Johnson Smith & Harrison

PUB DATE

1884

ED

NO VOLS

6

VOL NO

1

PAGES

697

LIBRARY

Office:
28 No. 2 St.

ABBREVIATION USED

Winchell's Geology of Minn. Vol 1 P 18

Remarks

Rechecked by Hall.

DATE USED

12/17, 18/40.

BY

Walter O. Sack

AUTHOR -----

TITLE ILLUSTRATED HISTORICAL ATLAS OF THE
STATE OF MINNESOTA -----

PUB AT CHICAGO ILLS. PUBLISHER A. T. ANDREAS -----

PUB DATE 1874 ED / NO VOLS / VOL NO / PAGES 394 -----

LIBRARY MINNEAPOLIS ABBREVIATION USED ANDREAS 1874^{atlas} 137
 Remarks -----

Rechecked
 by Hall. 10, 29, 40.

BEGAN OCT 18 - 1940

DATE USED COMPLETED OCT 21-1940. BY A. A. FAGEN -----

2.

~~TOWNSHIP~~ COUNTYCo WatonwanTALK WATONWANREF Stennett32
(page)

FROM _____ T _____ R _____

OTHER
TALKS _____GEN
LOC _____ FIRST
SETTLED _____ORGAN-
IZED _____Description of
Name Origin a Dakota (Sioux) Indian word meaning
"fish bait" or "where there are plenty fish".W. Stennett 3/27

6.

STREAM

THRU
SOURCE
COUNTY

Watowwan

NORTH
COUNTY

NAME

WATONWAN RIVER

REF

Min by Counties 1918
(page) 158

FROM

MILES

OTHER
NALES

SOURCE

SEC

T

R

TWP

DIRECTION &
AREA DRAINED

MOUTH

SEC

T

R

TWP

Description &
Name Origin

W. L. Hewson 3/4

3.

CITY

Co Watowwan -----

NAME ST. JAMES ----- REF Min by Counties ¹⁹¹⁸ 158
----- (page) 159

PRON ----- ~~DECADE~~
CO SEAT yes Feb 25, 1860 -----

OTHER NAMES ----- LT ----- LG -----

GEN FIRST
LOC SETTLED ----- 7

PLAT ----- INCORP ----- CHART -----
Description &
Name Origin

A. Keenan 3/4

3.

CITY

Co. WATONWAY COUNTYNAME SAINTE JAMES REF GANNETT, PLACE NAMES 228⁴
(page)PRON _____ BECAME
CO SEAT _____

OTHER NAMES _____ LT _____ LG _____

GEN _____ FIRST
LOC _____ SETTLED _____ 7PLAT _____ INCORP _____ CHART _____
Description &
Name Origin NAMED FOR THE FIRST SETTLER, JAMES PURRINGTON

2-29-40

Edward J. Moore

VILLAGE

Co

WATONWAN

NAME

St JAMES

REF

Chapman, Southwestern Minn

(page) 15

PRICE

PO

LIST

OTHER

NALES

CO, SEAT yes.

EXACT

SITE

T

R

TWP

GEN IS LOCATED IN THE GEOGRAPHICAL CENTER

LOC

OF THE COUNTY

FIRST

SETTLED

PLAT

INCORP

Description &

Name Origin

SITUATED ON THE CHICAGO ST PAUL, MINNEAPOLIS AND OMAHA RR.

3-7-40

Ed. J. Brown

3.

CITY

Co

Watonwan

NAME

ST. JAMES

REF

Stennett

190
(page)

PRON

CO

ST?

OTHER
NAMES

LT

LG

GEN
LOCFIRST
SETTLED

PLAT

INCORP

CHART

Description &
Name Origin

Named by J. F. Drake of St. Paul, for James
Parrington, its first settler.

W. L. Keenan

3/29

3.

CITY

Co Watsonwan -----

NAME ST. JAMES ----- REF Stennett ----- 32
(page)

PRON ----- CO
ST? yes -----

OTHER NAMES ----- LT ----- LG -----

GEN ----- FIRST
LOC ----- SETTLED -----

PLAT ----- INCORP ----- CHART -----
Description & Name Origin Named for James Purington, the first settler.

[Signature] 3/25

4.

VILLAGE

Co

Watonswan

NAME

GROGAN

REF

Stennett

177

(page)

PRON

PO

HIST

OTHER
NAMES

CO

ST?

EXACT
SITE

T

R

TWP

GEN
LOC

FIRST

SETTLED

PLAT

INCRP

Description &
Name Origin

Named in 1890 for Matthew J.
Grogan, an early settler.

W. Stennett 3/28

4.

VILLAGE

Co WatsonwanNAME MadeliaREF Mechung-Minn-187a 270
(page)

PRICE

PO
MISTOTHER
SALESCo
Seat - Yes -EXACT
SITE

T

R

TWP

GEN
LOCOn the Sioux City RailroadFIRST
SETTLED

PLAT

INCORP

Description &
Name OriginJohn Patton
2/11/40.

4.

VILLAGE

Co Watsonwan

Bo. of Immigration,

NAME Madehia REF Imm. 1885 116
(page)

PO
HIST

PRON _____

CO
ST?

OTHER NAMES _____

EXACT SITE _____ T _____ R _____ TWP _____

FIRST
SETTLED

GEN LOC _____

INCORP

PLAT _____

Description &
Name Origin

The oldest village
in the county

Jack Paul
3/19/40.

VILLAGE

Co

WATONWAN

NAME

MADELIA

REF

Chapman, Southwestern Miner
(page) 15

PROB

PO

LIST

OTHER

NALES

EXACT

SITE

T

R

TWP

GEN

LOC

LIES IN THE EASTERN PORTION OF COUNTY

FIRST

SETTLED

PLAT

LACCRP

Description &

Name Origin THIS IS THE OLDEST VILLAGE IN THE COUNTY.

VILLAGE

Co Watomas

NAME MADelia

REF Min by Counties 1918
(page) 159

FROM _____
PO
DIST _____

OTHER
NALES _____

EXACT
SITE _____ T _____ R _____ TWF _____

GEN
LOC _____ FIRST
SETTLED _____

PLAT _____ INCORP _____

Description &
Name Origin

W. S. Keenan 3/4

4.

VILLAGE

Co

Watomwan

NAME

Lewisville

REF

Min by Counties

1918

159

(page)

FROM

PO

LIST

OTHER

NAMES

EXACT

SITE

T

R

TRF

GEN

LOC

FIRST


SETTLED

PLAT

IN CORP

Description &

Name Origin


 3/4

4.

VILLAGE

Co WatonwanNAME LewisvilleREF Atennett182
(page)

PRON

PO
HISTOTHER
NAMESCO
ST?EXACT
SITE

T

R

TWP

GEN
LOCFIRST
SETTLED

PLAT

INCORP

Description &
Name Origin

Named by the Inter-State Land Co. of Mpls
that owned the town site, for the Lewis family of that city, as they were
large holders of stock of the land company.

W. K. Kenna → 3/28

4.

VILLAGE

Co Watonwan

NAME

ODIN

REF

Stennett109
(page)

PRON

PO
HISTOTHER
NAMESCO
ST?EXACT
SITE

T

R

TWP

GEN
LOCFIRST
SETTLED

PLAT

Laid out in 1899 by WesternDown Lot Co.

INCORP

Description &
Name Origin

Was named from Odin, a Village in Marion County Illinois; that was named for the heathen god Odin of the ancient Northern Nations.

W. Keenan 3/26

4.

VILLAGE

Co Watonwan -----

NAME Odin ----- REF Min by Counties ¹⁹¹⁸ 159
(page)

PROM ----- PO
HIST -----

OTHER
DIALS -----

EXACT
SITE ----- T ----- R ----- TWP -----

GEN
LOC ----- FIRST
SETTLED -----

PLAT -----
Description & -----
Name Origin -----

INCORP -----

W. S. Keenan 3/4

4.

VILLAGE

Co

Watowwab

NAME

Norwegeon

REF Meeking-MINN-1870-270
(page)

PROB

PO
LIST

Had P.O. in 1870.

OTHER

NALES

EXACT

SITE

T

R

TWP

GEN

LOC

FIRST
SETTLED

PLAT

Description &

Name Origin

LACCRP

John P. Pata
3/11/40.

4.

VILLAGE

Co

Watouwan

NAME

ORMSBY (part of)

REF

Mining Claims

1918

159
(page)

FROM

PO

DIST

OTHER
NAMESEXACT
SITE

T

R

TRF

GEN
LOC

FIRST

SETTLED

PLAT

IN CONP

Description &
Name Origin

W. Keenan 3/4

4.

VILLAGE

Co Watowat

NAME

Antrim

REF

McClung-Minn 1870 270

(page)

PO
MISTHad P.O. in 1870.

PROG

OTHER

NALES

EXACT

SITE

T

R

TWP

GEN

LOC

FIRST

SETTLED

PLAT

Description &

Name Origin

LICCRP

Jack P. ...
3/11/40.

4.

VILLAGE

Co

Watsonwan

NAME

BUTTERFIELD

REF

Min by Counties 1918

159
(page)

FROM

PO

HIST

OTHER

NAMES

EXACT

SITE

T

R

TRF

GEN

LOC

FIRST

SETTLED

PLAT

IN COMP

Description &

Name Origin

W. Keenan 3/4

4.

VILLAGE

Co

Watowwan

NAME

BUTTERFIELD

REF

Stennett

50
(page)

PRON

PO
HISTOTHER
NAMESCO
ST?EXACT
SITE

T

R

TWP

GEN
LOCFIRST
SETTLED

PLAT

INCRP

Description &
Name Origin

Was named by and for William
Butterfield, the owner of the townsite and its first settler

W. Keena → 3/25

4.

VILLAGE

Co WatouwanNAME BUTTERFIELDREF Stennett170
(page)

PRON

PO
HISTOTHER
NAMESCO
ST?EXACT
SITE

T

R

TWP

GEN
LOCFIRST
SETTLEDBy William Butterfield

PLAT

INCORP

Description &
Name OriginOriginal owner of the townsite and its first settler.
Named for William Butterfield, theW. Shuman 3/28

4.

VILLAGE

Co

Watsonwan

NAME

DARFUR

REF

Min by Counties 1918

159
(page)

FROM

PO

DIST

OTHER

NALES

EXACT

SITE

T

R

TWP

GEN

LOC

FIRST

SETTLED

PLAT

Description &

Name Origin

INCORP

Sheenan 3/4

4.

VILLAGE

Co

Watonwan

NAME

DARFUR

REF

Stennett

62
(page)

PRON

PO
HISTOTHER
NAMESCO
ST?EXACT
SITE

T

R

TWP

GEN
LOCFIRST
SETTLED

PLAT

By Western Town Lot Co. in 1899

INCORP

Description &
Name Origin

was named from the country in Egypt. The word means the country of the "FARS" or "FORS", a name used there for the real natives of the country.

W. Stennett

3/25

6. SOURCE COUNTY _____ MOUTH COUNTY _____ COUNTY WASHINGTON
STREAM _____

NAME ST CROIX RIVER REF Cause Voyage up Minnag
Sator, Vol. I, p. 252-253 (page)

PRON _____ MILES _____

OTHER NAMES [FISH RIVER] [HÖHÄNG]

SOURCE _____ SEC _____ T _____ R _____ TWP _____

DIRECTION & AREA DRAINED _____

MOUTH _____ SEC _____ T _____ R _____ TWP _____

Description & Name Origin "We (Featherstonhaugh's party) came in sight of the Höhäng, "Fish River", or as the French call it, St Croix, and I suppose it to be about 35 miles above Lake Pepin."

24

6. SOURCE COUNTY MOUTH COUNTY COUNTY WASHINGTON
STREAM COUNTY

NAME

[HÖHÄNG]

REF

Cane Voyage up the Minney
Solor, Vol. I, p. 252-253.
(page)

PRON

MILES

OTHER NAMES

[FISH RIVER]

ST CROIX RIVER

SOURCE

SEC

T

R

TWP

DIRECTION &
AREA DRAINED

MOUTH

MISSISSIPPI R. SEC

T

R

TWP

Description &

Name Origin

" At Red Wings village they informed us that we (Featherstonhaugh party) would soon reach a tributary of the Mississippi, called Höhäng or "Fish River", giving a nasal termination to the word, which reminded me of the Winnebagoes. We came in sight of the Höhäng, or as the French call it, St Croix, and I suppose it to be about 38 miles above Lake Pepin."

6. SOURCE COUNTY MOUTH COUNTY COUNTY WASHINGTON.
STREAM COUNTY

NAME [FISH RIVER] REF Canoe Voyage up Minnag
Lator, Vol. 7, p. 252-253. (page)

PRON MILES

OTHER NAMES [HO HANG] ST CROIX RIVER

SOURCE SEC T R TWP

DIRECTION & AREA DRAINED

MOUTH MISSISSIPPI R. SEC T R TWP

Description & Name Origin So called by Red Wing's band of Sioux.