



[Minnesota Geographic Board.  
Records.](#)

## **Copyright Notice:**

This material may be protected by copyright law (U.S. Code, Title 17). Researchers are liable for any infringement. For more information, visit [www.mnhs.org/copyright](http://www.mnhs.org/copyright).

WRIGHT COUNTY

Finished File

Abbey, Lake: see Abbie Lake, Wright County.

Approved name

Name in use Abbie Lake

Pronunciation

Feature named Lake

County Wright

Location T.120 N., R.26 W., sec.27,33,34. Chatham Township.

Names	Comments
Abbie, Lake Abbey, Lake	McCauley: Abbie Lake. Wet. Meandered. Upham, 591: Lake Abbie. Minn. Platbook, 1916: Lake Abbie. Short: Abbie Lake. Co. atlas, 1928: Lake Abbie. Co. atlas, 1931: Lake Abbie. Lake Gaz: Abbie. 124.34 acres. Winchell, 2: pl. 41: Lake Abbey. Andreas: Lake Abbey. Co. Hwy. map, 1936: Lake Abbie.

Approved name

Name in use Albert Lake

Pronunciation

Feature named Lake

County Wright

Location T.120 N., R.26 W., sec.22,27. Chatham Township.

**Names**

Albert, Lake  
Alberts Lake

**Comments**

McCauley: Albert Lake. Wet. Not meandered.  
Upham, 591: Lake Albert.  
Minn. Flatbook, 1916: Lake Albert.  
Short: Albert Lake.  
Co. atlas, 1928: Lake Albert.  
Co. atlas, 1931: Unnamed.  
Eddy (6-26-40): Alberts Lake. 4-176. 50 acres. No outlet nor inlet.  
Winchell, 2: pl. 41: Unnamed.  
Andreas: Unnamed.  
Co. map, 1920: Lake Albert.  
Co. Hwy. map, 1936: Lake Albert.

Alberts Lake: see Albert Lake, Wright County.

Approved name

Name in use      Albertville

Pronunciation

Feature named

County      Wright

Location      T.120,121 N.,R.24 W.,sec.1,2,11,12;35,36.      Frankfort Township.

Names

Comments

Upham,586: Albertville. St. Michael was the r.r. station name during many years, named for the village of St. Michael, 2 miles distant to the south.

McCauley: Albertville. Adjoins St. Michael on the north.

Short: Albertville.

Minn. Platbook,1916: Albertville.

Co. Atlas,1928;1931: Albertville.

Co. Map,1920: Albertville.

Albion: see Albion Center, Wright County

Approved name  
Name in use Albion Center  
Pronunciation  
Feature named  
County Wright  
Location T.120 N.,R.27 W.,sec.28. Albion Township.

Names

Albion

Comments

McCauley: Albion Center.  
Laws, 1857-58: Albion incorp. Feb.24, 1858.  
Walker, Village Laws, 103: Albion. Incorp. Feb.24, 1858. Present status, unincorporated hamlet.  
Minn. Commercial Directory, 1937-38: Albion Center.  
Co. Map, 1936: **Albion** Center.  
Short: Albion Center.

Approved name

Name in use Albion Lake

Pronunciation

Feature named Lake

County Wright

Location T.120 N., R.27 W., sec.9,10,16. Albion Township.

**Names**

**Comments**

McCauley: Albion Lake. Wet. Meandered.

Upham, 591: Albion Lake.

Minn. Platbook, 1916: Albion Lake.

Short: Albion Lake.

Co. atlas, 1928: Albion Lake.

Co. atlas, 1931: Albion Lake.

Lake Gaz: Albion. 292.16 acres.

Winchell, 2: pl. 41: Albion Lake.

Andreas: Albion Lake.

Co. map, 1920: Albion Lake.

Co. Hwy. map, 1936: Albion Lake.

Approved name

Name in use Albion Township

Pronunciation

Feature named Township

County Wright

Location T.120 N., R.27 W.

Names

Comments

Minn. Platbook, 1916: Albion Township.

McCauley: Albion Township.

Upham, 586: Albion Township. First settled 1855. Organized May 11, 1858. Bears an ancient name of England, meaning "white land" in allusion to the white chalk cliffs of its south coast.

Co. Map, 1936: Albion Township.

Andreas: Albion Township.

Co. Atlas, 1928: Albion Township.

Co. Atlas, 1931: Albion Township.

Albrecht: see Albright, Wright County

Approved name

Name in use

Albright

Pronunciation

Feature named

County

Wright

Location

T.119 N., R.27 W., sec.8,17. Middleville Township.

Names

Albrecht

Comments

McCauley: Albright.

Minn. Commercial Directory, 1937-38: Albrecht.

Short: Albright.

Approved name

Name in use Angus Lake

Pronunciation

Feature named Lake

County Wright

Location T.120,121 N.,R.26 W.,sec.1;36. Maple Lake Township.

**Names**

Anous Lake

**Comments**

McCauley: Angus Lake. Wet. Meandered.  
Upham,591: Angus Lake.  
Minn.Flatbook,1916: Angus Lake.  
Short: Angus Lake.  
Co.atlas,1928: Angus Lake.  
Co.atlas,1931: Angus Lake.  
Lake Gaz: Angus. 92.66 acres.  
Winchell,2:pl.41: Unnamed.  
Co.map,1920: Anous Lake.  
Co.Hwy.map,1936: Angus Lake.

Approved name

Name in use Ann, Lake

Pronunciation

Feature named Lake

County Wright

Location T.118 N., R.27 W., sec.10,11,14,15,23. Victor Township.

**Names**

Anna Lake  
Ann Lake

**Comments**

McCauley: Lake Ann. Wet. Meandered.  
Upham, 590: Lake Ann.  
Minn. Platbook, 1916: Lake Ann.  
Co. atlas, n.d.: Lake Ann.  
Short: Lake Ann.  
Co. atlas, 1931: Lake Ann.  
Co. atlas, 1928: Lake Ann.  
Lake Gaz: Ann. 417.42 acres.  
Winchell, 2: pl. 41: Anna Lake.  
Andreas: Anna Lake.  
Co. map, 1920: Lake Ann.  
Co. Hwy. map, 1936: Lake Ann.  
R.R. Comm. map, 1930: Lake Ann.

Anna Lake: see Ann, Lake, Wright County.

Approved name

Name in use Annandale

Pronunciation

Feature named

County Wright

Location T.121 N.,R.27 W.,sec.19,20,29,30. Corinna Township.

Names

Comments

McCauley: Annandale. On Soo Line.  
Minn. Platbook, 1916: Annandale.  
Upham, 586: Annandale. Platted Oct., 1886. Incorp. April 21, 1888.  
A r.r. village. It was named for the Annan River and the seaport of  
Annan at its mouth on the Solway Firth, in southern Scotland.  
Walker, Village Laws, 108: Annandale. Incorp. April 17, 1888.  
Co. Map, 1928: Annandale.  
Co. Atlas, 1928: Annandale.  
Co. Atlas, 1931: Annandale.  
Co. Map, 1936: Annandale.

Anous Lake: see Angus Lake, Wright County.

Approved name

Name in use Augusta, Lake

Pronunciation

Feature named Lake

County Wright, Stearns

Location T.121 N., R.28 W., sec.11,14. Southside, Fair Haven Townships.

Names

Augusta Lake.

Comments

McCauley: Lake Augusta. Wet. Not meandered.

Upham, 591: Lake Augusta.

Short: Lake Augusta.

Co.atlas, 1928: Lake Augusta.

Winchell, 2:pl.41: Lake Augusta.

Andreas: Augusta Lake.

Co.map, 1920: Lake Augusta.

Co.Hwy.map, 1936: Lake Augusta.

Stearns Co.map, 1922: Lake Augusta. This map of Stearns County shows this lake lying in sec.11,14 of Fair Haven Township in Stearns County, and extending into Wright County. Part of section 11 is in Stearns County.

Approved name

Name in use Bass Lake

Pronunciation

Feature named Lake

County Wright

Location T.121,122 N.,R.27 W.,sec.4,5;32,33. Corinna, Clearwater Townships.

Names

Comments

McCauley: Bass Lake. Wet. Meandered.

Upham,591: Bass Lake.

Minn.Platabook,1916: Bass Lake.

Short: Bass Lake.

Co.atlas,1928: Bass Lake.

Co.atlas,1931: Bass Lake.

Lake Gaz: Bass. 268.02 acres.

Eddy(6-1-39): Bass Lake. 4-101. 268 acres. Max.depth 26'. No outlet nor inlet.

Winchell,2:pl.41: Bass Lake.

Andreas: Bass Lake.

Co.map,1920: Bass Lake.

Co.Hwy.map,1936: Bass Lake.

Approved name

Name in use Beaver Dam Lake

Pronunciation

Feature named Lake

County Wright, Meeker

Location T.119 N., R.28, 29 W., sec.30;25. Cokato, Dassel Townships.

Names

Comments

McCauley: Beaver Dam Lake. Wet. Meandered.

Upham, 590, 591: Beaver Dam Lake.

Lake Gaz: Beaver Dam. 185.22 acres. 81.67 acres in Wright County  
103.55 acres in Meeker County.

Winchell, 2:pl.41: Beaver Dam Lake.

Andreas: Beaver Dam Lake.

Approved name

Name in use Beebe Lake

Pronunciation

Feature named Lake

County Wright

Location T.120 N., R.24 W., sec.19,29,30. Frankfort Township.

**Names**

**Comments**

McCauley: Beebe Lake. Wet. Meandered.  
Upham,591: Beebe Lake. Named for a pioneer farmer.  
Minn.Flatbook,1916: Beebe Lake.  
Short: Beebe Lake.  
Co.atlas,1928: Beebe Lake.  
Co.atlas,1931: Beebe Lake.  
Lake Gaz: Beebe. 346.93 acres.  
Eddy(9-21-39): Beebe Lake. 4-177. 320 acres. Max.depth 24'.  
Outlet, creek to Crow River; inlet, Schmidt's Lake.  
Winchell,2:pl.41: Beebe Lake.  
Andreas: Beebe Lake.  
Co.map,1920: Beebe Lake.  
Co.Hwy.map,1936: Beebe Lake.  
R.R.Comm.Map,1930: Beebe Lake.  
U.S.G.S. Rockford Quad: Beebe Lake.

Approved name

Name in use Bertram Lake

Pronunciation

Feature named Lake

County Wright

Location T.121 N.,R.25 W.,sec.17. Monticello Township.

Names

Comments

Betram Lake

McCauley: Bertram Lake. Wet. Meandered.  
Upham, 591: Bertram Lake.  
Minn. Platbook, 1916: Bertram Lake.  
Short: Bertram Lake.  
Co. atlas, 1928: Bertram Lake.  
Co. atlas, 1931: Bertram Lake.  
Lake Gaz: Bertram. 98.17 acres.  
Eddy (5-23-39): Bertram Lake. 4-86. 98.1 acres. Max. depth 32'.  
Outlet, stream to Long Lake, then creek to Mississippi River; inlet,  
small creek.  
Winchell, 2: pl. 41: Unnamed.  
Andreas: Unnamed.  
Co. map, 1920: Bertram Lake.  
Co. Hwy. map, 1936: Betram Lake.

Bertram Lake: see Long Lake, Wright County.

Bertram Lake: see Mud Lake, Wright County.

Betram Lake: see Bertram Lake, Wright County.

Big Rice Lake: see Rice Lake, Wright County.

Big Waverly Lake: Waverly Lake, Wright County.

Approved name

Name in use Birch Lake

Pronunciation

Feature named Lake

County Wright

Location T.119,120 N.,R.26 W.,sec.2,3;34,35. Marysville, Chatham Townships.

**Names**

**Comments**

McCauley: Birch Lake. Wet. Meandered.

Upham,591: Birch Lake.

Minn.Flatbook,1916: Birch Lake.

Short: Birch Lake.

Co.atlas,1928: Birch Lake.

Co.atlas,1931: Birch Lake.

Lake Gaz: Birch. 128.11 acres.

Eddy(5-27-39): Birch Lake. 4-178. 123.1 acres. Max.depth 26'.

No outlet nor inlet.

Winchell,2:pl.41: Birch Lake.

Andreas: Birch Lake.

Co.map,1920: Birch Lake.

Co.Hwy.map,1936: Birch Lake.

Approved name

Name in use Birch Lake

Pronunciation

Feature named Lake

County Wright

Location T.121 N.,R.25 W.,sec.7,18. Monticello Township.

Names	Comments
Burch Lake	McCauley: Birch Lake. Wet. Meandered. Upham,591: Burch Lake. Minn.Platbook,1916: Burch Lake. Short: Birch Lake. Co.atlas,1928: Burch Lake. Lake Gaz: Birch. 99.72 acres. Winchell,2:pl.41: Unnamed. Andreas: Unnamed. Co.map,1920: Burch Lake. Co.Hwy.map,1936: Burch Lake.

Approved name

Name in use Black Lake

Pronunciation

Feature named Lake

County Wright

Location T.121 N., R.25, 26 W., sec.30, 31; 25, 36. Monticello, Maple Lake Townships.

**Names**

**Comments**

McCauley: Black Lake. Wet. Meandered.

Upham, 591: Black Lake.

Minn.Flatbook, 1916: Black Lake.

Short: Black Lake.

Co.atlas, 1928: Black Lake.

Lake Gaz: Black. 81.29 acres.

Winchell, 2: pl. 41: Unnamed.

Andreas: Unnamed.

Co.map, 1920: Black Lake.

Co.Hwy.map, 1936: Black Lake.

Approved name

Name in use Black Lake

Pronunciation

Feature named Lake

County Wright

Location T.122 N.,R.25,26 W.,sec.31;36. Silver Creek Township.

Names

Comments

McCauley: Unnamed. Wet. Not meandered. Given in Lake Gaz.

Short: Black Lake.

Co.atlas,1928: Unnamed.

Lake Gaz: Black. 34.13 acres.

Winchell,2:pl.41: Unnamed.

Co.map,1920: Unnamed.

Bovington Island: see Boyington Island, Wright County

Approved name

Name in use Boyington Island

Pronunciation

Feature named Island

County Wright

Location Mississippi River, T.122 N.,R.26 W.,sec.6,7.

Names	Comments
Bovington Island	Upham, 592: Boyington Island. McCauley: Bovington Island. Short: Unnamed.

Approved name

Name in use

Breezy Point

Pronunciation

Feature named

County

Wright

Location

T.120 N.,R.28 W.,sec.5. French Lake Township.

Lake Sylvia.

Names

Comments

Co. Atlas, 1928: Breezy Point.

Approved name

Name in use Brooks Lake

Pronunciation

Feature named Lake

County Wright

Location T.119 N.,R.28 W.,sec.28. Cokato Township.

Names

Comments

McCauley: Brooks Lake. Wet. Not meandered.  
Upham,590: Brooks Lake. Named for an early settler.  
Minn.Flatbook,1916: Brooks Lake.  
Short: Brooks Lake.  
Co.atlas,1928: Brooks Lake.  
Co.atlas,1931: Brooks Lake.  
Eddy(n.d.): Brooks Lake. 4-25. No inlet nor outlet.  
Winchell,2:pl.41: Unnamed.  
Co.map,1920: Brooks Lake.  
Co.Hwy.map,1936: Brooks Lake.

Approved name Name in use Buffalo

Pronunciation

Feature named County Wright

Location T.120 N.,R.25 W.,sec.30,31. Buffalo Township.

Names

Comments

Minn. Platbook, 1916: Buffalo.

McCauley: Buffalo. On Soo Line.

Upham, 587: Buffalo. Platted 1856. Incorp. May 24, 1887. Took its name from Buffalo Lake. County seat of Wright Co.

Walker, Village Laws, 103, 110: Buffalo. Incorp. May 23, 1857; incorp. as a village Nov. 22, 1881; re-incorp. Aug. 25, 1908.

Andreas: Buffalo.

Winchell, 2: pl. 41: Buffalo.

Laws, ex. session, 1857, p. 177: Buffalo. Incorp. May 23, 1857.

Sp. Laws, Ex. session, 1881, p. 15: Act to incorp. village of Buffalo. Approved Nov. 22, 1881.

Approved name

Name in use Buffalo Lake

Pronunciation

Feature named Lake

County Wright

Location T.119 N., R.26 W., sec.1; T.120 N., R.25, 26 W., sec.30, 31; 25, 35, 36. Buffalo, Marysville, Chatham Townships.

Names

Comments

McCauley: Buffalo Lake. Wet. Meandered.  
Upham, 587: Buffalo Lake. Named by the Indian traders on account of the large numbers of buffalo fish found in its waters.  
Minn.Flatbook, 1916: Buffalo Lake.  
Short: Buffalo Lake.  
Co.atlas, 1928: Buffalo Lake.  
Co.atlas, 1931: Buffalo Lake.  
Lake Gaz: Buffalo. 1,676.57 acres.  
Eddy(5-5-39): Buffalo Lake. 4-179. 1,676.5 acres. Max.depth 26'  
Outlet, stream to Deer Lake and to north fork of Crow River; inlet, from lake 4-84 and lake 4-50.  
Winchell, 2:pl.41: Buffalo Lake.  
Andreas: Buffalo Lake.  
Co.map, 1920: Buffalo Lake.  
Co.map, 1936: Buffalo Lake.  
R.R.Comm.Map, 1930: Buffalo Lake.

Approved name

Name in use

Buffalo Township

Pronunciation

Feature named

Township

County

Wright

Location

T.120 N.,R.25 W.

Names

Comments

McCauley: Buffalo Township.

Minn. Platbook, 1916: Buffalo Township.

Upham, 587: Buffalo Township. First settled April, 1855. Organized  
May 11, 1858. Named for its Buffalo Lake.

Andreas: Buffalo Township.

Winchell, 2:pl. 41: Buffalo Township.

Co. Atlas, 1928: Buffalo Township.

Co. Atlas, 1931: Buffalo Township.

Co. Map, 1936: Buffalo Township.

Burch Lake: see Birch Lake, Wright County.

Approved name

Name in use Butternut Lake

Pronunciation

Feature named Lake

County Wright, McLeod

Location T.117,118 N.,R.28 W.,sec.2;35. Hale, Stockholm Townships.

Names

Comments

McCauley: Butternut Lake. Wet. Meandered.  
Upham,590: Butternut Lake.  
Minn.Platbook,1916: Butternut Lake.  
Co.atlas,n.d.: Butternut Lake.  
Short: Butternut Lake.  
Co.atlas,1928: Butternut Lake.  
Co.atlas,1931: Butternut Lake.  
Lake Gaz: Butternut: 131.23 acres. 75.20 acres in Wright County;  
56.03 acres in McLeod County.  
Eddy(n.d.): Butternut Lake. 4-26. 131.23 acres. No outlet nor  
inlet.  
Winchell,2:pl.41: Butternut Lake.  
Andreas: Butternut Lake.  
Co.map,1920: Butternut Lake.  
Co.Hwy.map,1936: Butternut Lake.

Approved name

Name in use Camp Lake

Pronunciation

Feature named Lake

County Wright

Location T.120 N.,R.27,W.,sec.32,33. Albion Township.

**Names**

**Comments**

McCauley: Camp Lake. Wet. Meandered.

Upham,591: Camp Lake.

Minn.Platbook,1916: Camp Lake.

Short: Camp Lake.

Co.atlas,1928: Camp Lake.

Co.atlas,1931: Camp Lake.

Lake Gaz: Camp. 145.50 acres.

Winchell,2:pl.41: Camp Lake.

Andreas; Camp Lake.

Co.map,1920: Camp Lake.

Co.Hwy.map,1936: Camp Lake.

Approved name

Name in use Caroline, Lake

Pronunciation

Feature named Lake

County Wright, Stearns

Location T.121 N., R.28 W., sec.3,4. Southside, Fair Haven Townships.

Names

Comments

McCauley: Lake Caroline. Wet. Not meandered.

Upham, 591: Lake Caroline.

Minn. Platbook, 1916: Lake Caroline.

Short: Lake Caroline.

Co. atlas, 1928: Lake Caroline.

Winchell, 2: pl. 41: Lake Caroline.

Andreas: Lake Caroline.

Co. map, 1920: Lake Caroline.

Co. Hwy. map, 1936: Lake Caroline.

Stearns Co. map, 1922: Lake Caroline. This map of Stearns County shows this lake lying in sec. 3, 4 of Fair Haven Township of Stearns County, and extending into Wright County. Half of these sections are in Stearns County and half in Wright County.

Approved name

Name in use Carrigan Lake

Pronunciation

Feature named Lake

County Wright

Location T.118 N., R.26 W., sec.3,4. Woodland Township.

Names

Comments

McCauley: Not shown.  
Upham, 590: Carrigan Lake.  
Minn. Platbook, 1916: Carrigan Lake.  
Co. atlas, (n.d.): Carrigan Lake.  
Short: Not shown.  
Co. atlas, 1928: Carrigan Lake.  
Co. atlas, 1931: Carrigan Lake.  
Winchell, 2: pl. 41: Unnamed.  
Co. map, 1920: Carrigan Lake.  
Co. Hwy. map, 1936: Unnamed.

Approved name

Name in use Cedar Lake

Pronunciation

Feature named Lake

County Wright

Location T.118 N.,R.25 W.,sec.15,16,21,22. Franklin Township.

Names

Comments

McCauley: Cedar Lake. Dry. Meandered.

Upham,590: Cedar Lake. Named for its red cedar trees.

Minn.Flatbook,1916: Cedar Lake.

Co.atlas(n.d.): Cedar Lake.

Short: Cedar Lake.

Co.atlas,1928: Cedar Lake.

Co.atlas,1931: Cedar Lake.

Lake Gaz: Cedar. 173.89 acres.

Winchell,2:pl.41: Unnamed.

Andreas: Unnamed.

Co.map,1936: Cedar Lake.

Approved name

Name in use Cedar Lake

Pronunciation

Feature named Lake

County Wright

Location T.121 N., R.25 W., sec.19,29,30. Monticello Township.

**Names**

**Comments**

McCauley: Cedar Lake. Wet. Meandered.

Upham, 591: Cedar Lake.

Minn. Flatbook, 1916: Cedar Lake.

Short: Cedar Lake.

Co. atlas, 1928: Cedar Lake.

Co. atlas, 1931: Cedar Lake.

Lake Gaz: Cedar. 182.60 acres.

Winchell, 2: pl. 41: Cedar Lake.

Andreas: Cedar Lake.

Co. map, 1920: Cedar Lake.

Co. Hwy. map, 1936: Cedar Lake.

Approved name

Name in use Cedar Lake

Pronunciation

Feature named Lake

County Wright

Location T.121 N., R.27 W., sec.15,21,22,27,34. Corinna Township.

Names

Comments

McCauley: Cedar Lake. Wet. Meandered.

Upham, 591: Cedar Lake.

Minn. Platbook, 1916: Cedar Lake.

Short: Cedar Lake.

Co. atlas, 1928: Cedar Lake.

Co. atlas, 1931: Cedar Lake.

Lake Gaz: Cedar. 675.62 acres.

Eddy(6-1-39): Cedar Lake. 4-85. 675.6 acres. Max. depth 105'.

Outlet, small creek to Clearwater Lake, etc.; inlet, small 5-mile creek.

Winchell, 2: pl. 41: Cedar Lake.

Andreas: Cedar Lake.

Co. map, 1920: Cedar Lake.

Co. Hwy. map, 1936: Cedar Lake.

Approved name

Name in use

Cedar Lake Heights

Pronunciation

Feature named

County

Wright

Location

T.121 N.,R.27 W.,sec.34. Corinna Township. Cedar Lake.

Names

Comments

Co. Atlas,1928: Cedar Lake Heights.

Approved name

Name in use

Censtohowa

Pronunciation

Feature named

County

Wright

Location

T.118 N.,R.25 W.

Names

Comments

R.R. Com. Map, 1930: Censtohowa.  
Minn. Commercial Directory, 1937-38: Censtohowa. 5 miles s.w. of  
Delano, on G.N. r.r.

Center Lake: see Wiegand Lake, Wright County.

Charlotte Lake: see Charlotte, Lake, Wright County.

Approved name

Charlotte, Lake

Name in use Charlotte Lake

Pronunciation

Feature named Lake

County Wright

Location T.119,120 N., R.24 W., sec.5,6;31,32. Rockford, Frankfort Townships.

Names

Charlotte, Lake

Comments

McCauley: Charlotte Lake. Wet. Meandered.  
Upham, 590: Charlotte Lake. Named for a pioneer.  
Minn. Platbook, 1916: Lake Charlotte.  
Co. atlas, n.d.: Lake Charlotte.  
Short: Charlotte Lake.  
Co. atlas, 1928: Lake Charlotte.  
Co. atlas, 1931: Lake Charlotte.  
Lake Gaz: Charlotte. 515.63 acres.  
Eddy (10-17-39): Charlotte Lake. 4-180. 320 acres. Max. depth 43'.  
Outlet, Stream to Moore Lake, to small creek, to Crow River; inlet, none.  
Winchell, 2: pl. 41: Charlotte Lake.  
Andreas: Charlotte Lake.  
Co. map, 1920: Lake Charlotte.  
Co. map, 1936: Lake Charlotte.  
R.R. Comm. Map, 1930: Lake Charlotte.  
U.S.G.S. Rockford Quad.: Lake Charlotte.  
(over)

Names

Charlotte Lake

USBGN: Decisions January through March 1977, Decision List No. 7701. Charlotte, Lake: lake, 2.1 km. (1.3 mi.) long, 10.5 km. (6.5 mi.) ESE of Buffalo; Wright Co., Minn.; secs. 5 and 6, T 119 N, and secs. 31 and 32, T 120 N, R 24 W. Fifth Principal Mer.; 45°09'00" N, 93°44'50" W. Variant: Charlotte Lake.

Approved name

Name in use Chatham

Pronunciation

Feature named P.O.

County Wright

Location T.120 N.,R.26 W.,sec.34. Chatham Township.

Names

Comments

Andreas: Chatham P.O.  
Kanabec. Co. Times, Feb. 9, 1885, p.2,c.2: Chatham P.O. established

Approved name

Name in use

Chatham Township

Pronunciation

Feature named

Township

County

Wright

Location

T.120 N., R.26 W.

Names

Comments

McCauley: Chatham Township.  
Minn. Platbook, 1916: Chatham Township.  
Upham, 587: Chatham Township. First settled 1855. Organized March 2, 1868. Commemorates the distinguished English statesman, William Pitt (1708-1778), first earl of Chatham.  
Winchell, 2:pl. 41: Chatham Township.  
Andreas: Chatham Township.  
Co. Atlas, 1928: Chatham Township.  
Co. Atlas, 1931: Chatham Township.  
Co. Map, 1936: Chatham Township.

Clear Lake: see Clearwater Lake, Wright County.

Clear Water: see Clearwater, Wright County

Clear Water Township:

See, Clearwater Township, Wright County.

Approved name      Clearwater

Name in use      Clearwater

Pronunciation

Feature named      Village

County      Wright

Location      T.123 N.,R.27 W.,sec.35.      Clearwater Township.

Names

Clear Water

Comments

McCauley: Clearwater. On G.N. r.r.

Minn. Platbook, 1916: Clearwater.

Upham, 587: Clearwater. Platted Spring of 1856. Named from the Cleatwater lake and river.

Walker, Village Laws, 103, 110: Clearwater incorp. Feb. 26, 1857.

Present status, operating as a village under town charter.

Pioneer and Democrat (w), Jan. 31, 1856, p. 4, c. 1: Clearwater P.O. established.

Laws, 1857, p. 258: Clear Water incorp. Feb. 26, 1857.

Andreas: Clearwater.

Winchell, 2: pl. 41: Clearwater.

Minn. Commercial Directory, 1937-38: Clearwater. On G.N. r.r.

USGB, Sixth Report, 223. Clearwater: township and village, Wright County, Minn. (Not Clear Water.)

Approved name

Name in use Clearwater Lake

Pronunciation

Feature named Lake

County Wright, Stearns

Location T.121,122 N.,R.27,28 W., Corinna, Southside, Clearwater, Fair Haven, Lynden Townships.

Names

Clear Lake

Comments

McCauley: Clearwater Lake. Wet. Meandered.  
Upham,591: Clearwater Lake.  
Minn.Platbook,1916: Clearwater Lake.  
Short: Clearwater Lake.  
Co.atlas,1928: Clearwater Lake.  
Lake Gaz: Clearwater. 3,461.45 acres. 2,597.59 acres in Wright County; 863.86 acres in Stearns County.  
Winchell,2:pl.41: Clearwater Lake.  
Andreas: Clear Lake.  
Co.map,1920: Clearwater Lake.  
Co.Hwy.map,1936: Clearwater Lake.  
R.R.Comm.Map,1930: Clearwater Lake.

Approved name

Name in use

Clearwater Lake

Pronunciation

Feature named

Village

County

Wright

Location

T.

Names

Comments

Minn. Commercial Directory, 1937-38: Clearwater Lake. P.O. Clearwater. 3 miles north of Annandale. On Soo Line.

Approved name      Clearwater Township                      Name in use      Clearwater Township

Pronunciation

Feature named      Township                                      County      Wright

Location      T.122,123 N.,R.26,27 W.

Names

Clear Water

Comments

McCauley: Clearwater Township.  
 Minn. Platbook, 1916: Clearwater Township.  
 Upham, 587: Clearwater Township. First settled 1854. Organized  
 May 11, 1858. Named from the Clearwater lake and river, there tribu-  
 tary to the Mississippi.  
 Andreas: Clearwater Township.  
 Winchell, 2:pl.41: Clearwater Township.  
 Co. Atlas, 1928: Clearwater Township.  
 Co. Atlas, 1931: Clearwater Township.  
 USGB, Sixth Report, 223. Clearwater: township and village,  
 Wright County, Minn. (Not Clear Water.)

Approved name

Name in use

Cokato

Pronunciation

Feature named

County

Wright

Location

T.119 N.,R.28 W.,sec.27,28,33,34.

Cokato Township.

Names

Comments

Minn. Platbook, 1916: Cokato.

McCauley: Cokato. On G.N. r.r.

Upham, 587: Cokato. Founded in 1869. Incorp. Feb. 16, 1878. A r.r. village.

Andreas: Cokato, sec. 34. Cokato Lake P.O., sec. 14.

Winchell, 2:pl. 41: Cokato.

Walker, Village Laws, 111: Cokato. Incorp. Feb. 16, 1878.

Sp. Laws, 1878. p. 164: Act to incorporate village of Cokato.

Approved Feb. 16, 1878.

Approved name

Name in use Cokato Lake

Pronunciation

Feature named Lake

County Wright

Location T.119 N.,R.28 W.,sec.14,15,23. Cokato Township.

Names

Comments

McCauley: Cokato Lake. Wet. Meandered.

Upham,587: Cokato Lake. A Dakota or Sioux name, signifies "at the middle."

Minn.Platabook,1916: Cokato Lake.

Short: Cokato Lake.

Co.atlas,1928: Cokato Lake.

Co.atlas,1931: Cokato Lake.

Lake Gaz: Cokato. 419.06 acres.

Winchell,2:pl.41: Cokato Lake.

Andreas: Cokato Lake.

Co.map,1920: Cokato Lake.

Co.Hwy.map,1936: Cokato Lake.

Approved name

Name in use Cokato Township

Pronunciation

Feature named Township

County Wright

Location T.119 N.,R.28 W.

**Names**  
Mooers Prairie Township

**Comments**

Upham, 587: Cokato Township, settled in the early spring of 1856, was organized Aug.4,1868. Since 1861 it had been called Mooers Prairie, being united in administration with Stockholm. Josiah P. Mooers, the first settler, came to Minn. in 1852 and settled here in 1856; was the first postmaster, the p.o. being named like the township in his honor. The Dakota or Sioux name, Cokato, adopted in 1868, which had been previously borne by the largest lake of the township, signifies "at the middle."

McCauley: Cokato Township.

Minn. Platbook,1916: Cokato Township.

Andreas: Cokato Township.

Winchell, 2:pl.41: Cokato Township.

Collin Wood Lake: see Collinwood Lake, Wright County.

Approved name

Name in use Collinwood Lake

Pronunciation

Feature named Lake

County Wright, Meeker

Location T.118 N., R.28, 29 W., sec 6, 7; 1, 12. Stockholm, Collinwood Townships.

Names

Collin Wood Lake  
Cottonwood Lake

Comments

McCauley: Collinwood Lake in Meeker County; Collin Wood Lake in Wright County. Wet. Meandered.  
Upham, 590: Collinwood Lake.  
Minn. Platbook, 1916: Collinwood Lake.  
Co. atlas, n.d.: Collinwood Lake.  
Short: Collinwood Lake.  
Co. map, 1928: Collinwood Lake.  
Co. atlas, 1931: Cottonwood Lake.  
Lake Gaz: Collinwood. 584.39 acres. 300.31 acres in Wright County; 284.08 acres in Meeker County.  
Eddy (6-20-40): Collinwood Lake. 4-31. 584.39 acres. Max. depth 29'. Outlet, to Big Swan Lake, to Crow River; inlet, small creek about 15 miles long.  
Winchell, 2: pl. 41: Collinwood Lake.  
Andreas: Unnamed.  
Co. map, 1920: Collinwood Lake.  
Co. Hwy. map, 1936: Collinwood Lake.

Approved name

Name in use Connelly Lake

Pronunciation

Feature named Lake

County Wright

Location T.122 N., R.27 W., sec.26,27. Clearwater Township.

**Names**

Cornell Lake  
Connely Lake

**Comments**

McCauley: Cornell Lake. Wet. Meandered.  
Upham, 592: Connelly Lake. Named for an early settler.  
Short: Connelly Lake.  
Co.atlas, 1928: Cornell Lake.  
Lake Gaz: Connelly. 47.45 acres.  
Winchell, 2:pl.41: Unnamed.  
Andreas: Unnamed.  
Co.map, 1920: Connely Lake.  
Co.Hwy.map, 1936: Unnamed.

Connely Lake: see Connelly Lake, Wright County.

Approved name

Name in use Constance Lake

Pronunciation

Feature named Lake

County Wright

Location T.120 N.,R.25 W.,sec.7,8. Buffalo Township.

**Names**

Constance, Lake

**Comments**

McCauley: Lake Constance. Wet. Meandered.  
Upham,591: Constance Lake.  
Minn.Platbook,1916: Lake Constance.  
Short: Lake Constance.  
Co.atlas,1928: Lake Constance.  
Co.atlas,1931: Lake Constance.  
Lake Gaz: Constance. 163.42 acres.  
Eddy(5-23-39): Constance Lake. 4-182. 163.4 acres. Outlet, stream  
to Lake Pulaski; inlet, none.  
Winchell,2:pl.41: Constance Lake.  
Andreas: Constance Lake.  
Co.map,1920: Constance Lake.  
Co.Hwy.map,1936: Lake Constance.

Approved name

Name in use Coon Lake

Pronunciation

Feature named Lake

County Wright, McLeod

Location T.117,118 N.,R.27 W.,sec.5;32. Winsted, Victor Townships.

Names

Comments

McCauley: Coon Lake. Dry. Meandered.

Short: Unnamed.

Lake Gaz: Coon. 79.39 acres. 36.66 acres in Wright County; 42.73 acres in McLeod County.

Winchell,2:pl.41: Coon Lake.

Andreas: Coon Lake.

Approved name

Name in use & Corinna Township

Pronunciation

Feature named

Township

County

Wright

Location T.121 N.,R.27 W.

Names

Delhi Township

Comments

McCauley: Corinna Township.

Minn. Platbook 1916: Corinna Township.

Upham, 587: Corinna Township. First settled Aug., 1856. Organized May 11, 1858. The name is said by the late Levi M. Stewart of Mpls., to have been given to the twp. by Elder Robinson, a Baptist preacher, who was a boyhood chum of Stewart's, and like him a native of Corinna, Maine.

Laws, 1859-60, p.40: Act to establish Delhi Township. Approved March 3, 1860.

Winchell, 2: pl. 41: Corinna Township.

Andreas: Corinna Township.

Cornell Lake: see Connelly Lake, Wright County.

Cornell Lake: see Nixon Lake, Wright County.

Cottonwood Lake: see Collinwood Lake, Wright County.

Approved name

Name in use Crawford Lake

Pronunciation

Feature named Lake

County Wright

Location T.119 N.,R.25 W.,sec.20. Rockford Township.

Names

Comments

McCauley: Crawford Lake. Wet. Not meandered.  
Upham,590: Crawford Lake. Named for a pioneer.  
Minn.Platbook,1916: Crawford Lake.  
Co.atlas,n.d.: Crawford Lake.  
Short: Crawford Lake.  
Co.atlas,1928: Crawford Lake.  
Co.atlas,1931: Crawford Lake.  
Winchell,2:pl.41: Unnamed.  
Andreas: Unnamed.  
Co.map,1920: Crawford Lake.  
Co.Hwy.map,1936: Crawford Lake.

Crow River, village: see Delano, Wright County

Approved name

Name in use Dans Lake

Pronunciation

Feature named Lake

County Wright

Location T.120 N.,R.28 W.,sec.13,14,23,24. French Lake Township.

**Names**

Dan's Lake  
Don's Lake

**Comments**

McCauley: Dans Lake. Wet. Meandered.  
Upham,591: Dan's Lake.  
Minn.Platbook,1916: Dans Lake.  
Short: Dans Lake.  
Co.atlas,1928: Dans Lake.  
Co.atlas,1931: Unnamed.  
Lake Gaz: Dans. 63.00 acres.  
Winchell,2:pl.41: Unnamed.  
Andreas: Unnamed.  
Co.map,1920: Dans Lake.  
Co.Hwy.map,1936: Don's Lake.

Approved name

Name in use Dayton

Pronunciation

Feature named

County Wright, Hennepin

Location T.121 N., R.22 W., sec.31.

Names

Comments

Minn. Platbook, 1916: Dayton.

McCauley: Dayton.

Upham, 587: Dayton.

Andreas: Dayton.

Walker, Village Laws, 103: Dayton. Incorp. May 23, 1857. Present status, incorp. as village May 27, 1901.

Approved name

Name in use Dean Lake

Pronunciation

Feature named Lake

County Wright

Location T.119 N., R.25 W., sec.9,15,16. Rockford Township.

**Names**

**Comments**

McCauley: Dean Lake. Wet. Meandered.  
Upham, 590: Dean Lake. Named for a pioneer.  
Minn. Flatbook, 1916: Dean Lake.  
Co. atlas, n.d.: Dean Lake.  
Short: Dean Lake.  
Co. atlas, 1928: Dean Lake.  
Lake Gaz: Dean. 177.71 acres.  
Co. atlas, 1931: Dean Lake.  
Eddy (5-27-39): Dean Lake. 4-183. 177.7 acres. Max. depth 25'.  
Outlet, creek to Crow River; inlet, small creek.  
Winchell, 2: pl. 41: Dean Lake.  
Andreas: Dean Lake.  
Co. map, 1920: Dean Lake.  
Co. Hwy. map, 1936: Dean Lake.

Dear Lake: see Deer Lake, Wright County.

Approved name

Name in use Deer Lake

Pronunciation

Feature named Lake

County Wright

Location T.119 N.,R.26 W.,sec.1,2. Marysville Township.

**Names**

Dear Lake

**Comments**

McCauley: Deer Lake. Wet. Meandered.  
Upham,590: Deer Lake.  
Minn.Platabook,1916: Deer Lake.  
Short: Deer Lake.  
Co.atlas,1928: Dear Lake.  
Co.atlas,1931: Deer Lake.  
Lake Gaz: Deer. 103.02 acres.  
Eddy(5-27-39): Deer Lake. 4-15. 103.02 acres. Max.depth 22'.  
Controls Buffalo Lake. Outlet, creek to north fork of Crow River;  
inlet, Buffalo Lake.  
Winchell,2:pl.41: Deer Lake.  
Andreas: Deer Lake.  
Co.map,1920: Deer Lake.  
Co.Hwy.map,1936: Deer Lake.

Approved name

Name in use Delano

Pronunciation

Feature named

County Wright

Location T.118 N.,R.25 W.,sec.11,12,13,14. Franklin Township.

**Names**  
Crow River

**Comments**

Upham, 587: Delano. Named for Francis Roach Delano (1823-87).  
(Gives biog. sketch.) Incorp. Feb. 11, 1876. Platted 1868. Formerly  
named Crow River.

McCauley: Delano. G.N.r.r.

Minn. Flatbook, 1916: Delano.

Andreas: Delano.

Winchell, 2:pl.41: Delano.

Laws, 1870, p.453: Act to change name of Crow River Station to  
Delano. Approved. Feb. 16, 1870.

Laws, 1876, p.79: Act to incorp. village of Delano. Approved Feb.  
11, 1876.

Walker, Village Laws, 112: Delano incorp. Feb. 11, 1876.

Mpls Trib., Mar. 15, 1870, p.4, c.2: Crow River Station P.O. changed  
to Delano P.O.

St. Paul Pioneer, Oct. 27, 1868, p.4, c.3: Crow River.

Delhi Township: see Corinna Township, Wright County

Approved name

Name in use Dickinson

Pronunciation

Feature named

County Wright

Location T.119 N.,R.25 W.,sec.15. Rockford Township.

Names

Dickinson Station

Comments

McCauley: Dickinson. On Soo Line.

Minn. Platbook,1916: Dickinson.

Upham,588: Dickinson. A r.r. village. Named in honor of A.C.Dickinson, on whose farm it is located.

Co. Map,1920: Dickinson.

Co. Atlas,1931: Dickinson.

Co. Map,1936: Dickinson.

Co. Atlas,1928: Dickinson Station.

Dickinson Station: see Dickinson, Wright County

Approved name

Name in use Doerfler Lake

Pronunciation

Feature named Lake

County Wright

Location T.119 N.,R.27 W.,sec.23,25,26. Middleville Township.

**Names**

Dorefler Lake

**Comments**

McCauley: Dorefler Lake. Dry. Meandered.

Upham,590: Doerfler Lake.

Minn.Flatbook,1916: Doerfler Lake.

Short: Doerfler Lake.

Co.atlas,1928: Unnamed.

Co.atlas,1931: Doerfler Lake.

Lake Gaz: Doerfler. 112.98 acres.

Winchell,2:pl.41: Unnamed.

Andreas: Unnamed.

Co.map,1920: Doerfler Lake.

Co.Hwy.map,1936: Unnamed.

Don's Lake: see Dans Lake, Wright County.

Dorefler Lake: see Doerfler Lake, Wright County.

Approved name

Name in use Dutch Lake

Pronunciation

Feature named Lake

County Wright

Location T.118 N.,R.27 W.,sec.2,3,10,11. Victor Township.

Names

Comments

McCauley: Dutch Lake. Wet. Meandered.

Upham,590: Dutch Lake.

Co.atlas,n.d.: Dutch Lake.

Minn.Flatbook,1916: Dutch Lake.

Short: Dutch Lake.

Co.atlas,1928: Dutch Lake.

Co.atlas,1931: Unnamed.

Lake Gaz: Dutch. 158.05 acres.

Winchell,2:pl.41: Unnamed.

Andreas: Unnamed.

Co.map,1920: Dutch Lake.

Approved name

Name in use Eagle Island

Pronunciation

Feature named Island

County Wright

Location T.121 N.,R.27 W.,sec.7, Clearwater Lake.

Names

Comments

Upham, 591: Eagle Island.

Minn. Platbook, 1916: Eagle Island.

Co. map, 1920: Eagle Island.

Co. atlas, 1928: Eagle Island.

Approved name

Name in use Eagle Lake

Pronunciation

Feature named Lake

County Wright

Location T.121 N.,R.26 W.,sec.13,14,23,24. Silver Creek, Maple Lake Townships.

Names

Comments

McCauley: Eagle Lake. Wet. Meandered.

Upham,591: Eagle Lake.

Minn.Flatbook,1916: Eagle Lake.

Short: Eagle Lake.

Co.atlas,1928: Eagle Lake.

Co.atlas,1931: Eagle Lake.

Lake Gaz: Eagle. 142.04 acres.

Eddy(12-10-38): Eagle Lake. 4-184. 142 acres. No outlet nor inlet.

Winchell,2:pl.41: Eagle Lake.

Andreas: Eagle Lake.

Co.map,1920: Eagle Lake.

Co.Hwy.map,1936: Eagle Lake.

Easter Lake: see Foster Lake, Wright County.

Edward Lake: see Edwards Lake, Wright County.

Approved name

Name in use Edwards Lake

Pronunciation

Feature named Lake

County Wright

Location T.120 N.,R.27 W.,sec.8,9,17. Albion Township.

**Names**

Edward Lake  
Edward, Lake

**Comments**

McCauley: Edwards Lake. Wet. Meandered.  
Upham, 591: Edward Lake.  
Minn. Platbook, 1916: Edward Lake.  
Short: Edwards Lake.  
Co. atlas, 1928: Edward Lake.  
Co. atlas, 1931: Edward Lake.  
Lake Gaz: Edward. 122.7<sup>4</sup> acres.  
Winchell, 2: pl. 41: Lake Edward.  
Andreas: Edward Lake.  
Co. map, 1920: Edward Lake.  
Co. Hwy. map, 1936: Edward Lake.

Approved name

Name in use El Dorado

Pronunciation

Feature named

County Wright

Location

**Names**

**Comments**

St. Anthony Express (w), Aug.11,1855, p.2,c.5: El Dorado ... is pleasantly situated at the mouth of the Clear Water, in Wright County.

Approved name

Name in use Ember Lake

Pronunciation

Feature named Lake

County Wright

Location T.122 N., R.26 W., sec.29,32. Silver Creek Township.

Names

Comments

McCauley: Ember Lake. Wet. Meandered.  
Upham, 591: Ember Lake.  
Minn. Flatbook, 1916: Ember Lake.  
Short: Ember Lake.  
Co. atlas, 1928: Ember Lake.  
Co. atlas, 1931: Unnamed.  
Lake Gaz: Ember. 55.09 acres.  
Winchell, 2: pl. 41: Unnamed.  
Co. map, 1920: Ember Lake.  
Co. Hwy. map, 1936: Ember Lake.

Approved name

Name in use Emma, Lake

Pronunciation

Feature named Lake

County Wright

Location T.118 N., R.27 W., sec.13,14,23,24. Victor Township.

**Names**

Emma Lake  
Lemma Lake

**Comments**

McCauley: Lake Emma. Wet. Meandered.  
Upham, 590: Lake Emma.  
Minn. Platbook, 1916: Lake Emma.  
Co. atlas, n.d.: Lake Emma.  
Short: Lake Emma.  
Co. atlas, 1928: Lake Emma.  
Co. atlas, 1931: Lake Emma.  
Lake Gaz: Emma. 195.95 acres.  
Eddy (6-27-39): Emma Lake. 4-185. 195.95 acres. Outlet, creek to Lake Ann, to Mud Lake, to Howard Lake; inlet, none.  
Winchell, 2: pl. 41: Unnamed.  
Andreas: Lemma Lake.  
Co. map, 1920: Lake Emma.  
Co. Hwy. map, 1936: Lake Emma.

Approved name

Name in use

Endeavor

Pronunciation

Feature named

County

Wright

Location

Names

Comments

R.R. Com. Map, 1930: Endeavor.

Approved name

Name in use      Enfield

Pronunciation

Feature named

County      Wright

Location      T.122 N.,R.26 W.,sec.22.      Silver Creek Township.

**Names**

Enfield Station

**Comments**

Minn. Platbook, 1916: Enfield.  
McCauley: Enfield. On G.N. r.r.  
Co. Map, 1920: Enfield.  
Co. Atlas, 1928: Enfield Station.  
Co. Atlas, 1931: Enfield.  
Co. Map, 1936: Enfield.

Enfield Station: see Enfield, Wright County

Eull's Lake: see Uhl Lake, Wright County.

Fair Haven: see Fairhaven, Wright County

Approved name

Name in use

Fairhaven

Pronunciation

Feature named

County

Wright

Location

T.121 N.,R.28 W.,sec.4,9.

South Side Township.

Names

Fair Haven

Comments

McCauley: Not shown.

Minn. Platbook,1916: Fair Haven.

Walker, Village Laws, 103: Fair Haven. Incorp. March 16,1858.

Present status, unincorporated hamlet.

Laws, 1858, p.389: Fair Haven. Incorp. March 16,1858.

Co. Map,1920: Fairhaven.

Co. Map,1928: Fairhaven.

Approved name

Name in use Fish Lake

Pronunciation

Feature named Lake

County Wright

Location T.122 N., R.26, 27 W., sec.7, 18; 12, 13. Clearwater Township.

Names

Comments

McCauley: Fish Lake. Wet. Meandered.

Upham, 592: Fish Lake.

Minn. Platbook, 1916: Fish Lake.

Short: Fish Lake.

Co. atlas, 1928: Fish Lake.

Co. atlas, 1931: Unnamed.

Lake Gaz: Fish. 99.54 acres.

Winchell, 2: pl. 41: Unnamed.

Andreas: Unnamed.

Co. map, 1920: Fish Lake.

Co. Hwy. map, 1936: Fish Lake.

Coues-Cronin Chart, 1895: Fish Lake.

Fluff's Lake: see Uhl Lake, Wright County.

Approved name

Name in use Foster Lake

Pronunciation

Feature named Lake

County Wright

Location T.120 N., R.23 W., sec.3,4. Frankfort Township.

**Names**

Foster, Lake

**Comments**

McCauley: Foster Lake. Wet. Meandered.  
Upham, 591: Lake Foster.  
Minn. Platbook, 1916: Lake Foster.  
Short: Foster Lake.  
Co. atlas, 1928: Lake Foster.  
Co. atlas, 1931: Unnamed.  
Lake Gaz: Foster. 153.60 acres.  
Eddy (n.d.): Foster Lake. 4-39. 153.60 acres.  
Winchell, 2: pl. 41: Foster Lake.  
Andreas: Foster Lake.  
Co. map, 1920: Unnamed.  
U.S.G.S. Rockford Quad: Foster Lake.

Approved name

Name in use Foster Lake

Pronunciation

Feature named Lake

County Wright

Location T.118 N., R.26 W., sec.30,31, <sup>27</sup> Woodland Township.

Names	Comments
Easter Lake	McCauley: Foster Lake. Short: Easter Lake. Winchell, 2:pl.41: Unnamed. Andreas: Unnamed. Co.map, 1920: Unnamed.

Approved name

Name in use Fountain Lake

Pronunciation

Feature named Lake

County Wright

Location T.118 N.,R.25,26 W.,sec.7,18;12,13. Franklin, Woodland Townships.

Names

Comments

McCauley: Fountain Lake. Wet. Meandered.  
Upham, 590: Fountain Lake. Named for its springs.  
Minn. Platbook, 1916: Fountain Lake.  
Co. atlas, (n.d.): Fountain Lake.  
Short: Fountain Lake.  
Lake Gaz: Fountain. 371.94 acres.  
Co. atlas, 1928: Fountain Lake.  
Co. atlas, 1931: Fountain Lake.  
Winchell, 2: pl. 41: Fountain Lake.  
Andreas: Fountain Lake.  
Co. map, 1920: Fountain Lake.  
Co. Hwy. map, 1936: Fountain Lake.  
R.R. Comm. Map, 1930: Fountain Lake.

Approved name

Name in use Francis, Lake

Pronunciation

Feature named Lake

County Wright, Meeker

Location T.120 N.,R.28,29 W.,sec.6,7;1,2,11,12. French Lake Township.

**Names**

Huchins Lake  
Hutchins Lake  
Francis Lake

**Comments**

McCauley: Lake Francis in Meeker County; Huchins Lake in Wright County. Wet. Meandered.  
Upham,591: Hutchins Lake; Lake Francis, a former name.  
Minn.Flatbook,1916: Hutchins Lake.  
Short: Lake Francis.  
Co.atlas,1928: Hutchins Lake  
Lake Gaz: Francis. 1,016.75 acres. 336.82 acres in Wright County  
679.93 acres in Meeker County.  
Eddy(n.d.): Francis Lake. No #. 1,016.7 acres. Max.depth 8'.  
Winchell,2:pl.41: Lake Francis.  
Andreas: Francis Lake.  
Co.map,1920: Hutchins Lake.  
Co.Hwy.map,1936: Hutchins Lake.

Approved name

Name in use

Frankfort

Pronunciation

Feature named

County

Wright

Location T.

Frankfort Township.

Names

Comments

Upham, 588: Frankfort. Platted Jan., 1857. Many of its pioneer settlers came from Germany, whence they chose this name of the ancient city of Prussia.

McCauley: Not shown.

Approved name

Name in use Frankfort Township

Pronunciation

Feature named Township

County Wright

Location T.120 N., R.23, 24 W.

Names

Comments

McCauley: Frankfort Township.  
Minn. Platbook, 1916: Frankfort Township.  
Upham, 588: Frankfort Township. First settled summer of 1854.  
Organized May 11, 1858. Took the name of its earlier village.  
Andreas: Frankfort Township.  
Co. Atlas, 1928: Frankfort Township.  
Co. Atlas, 1931: Frankfort Township.  
USGS, Rockford Quad.: Frankfort Township.  
Co. Map, 1936: Frankfort Township.

Approved name

Name in use Franklin Township

Pronunciation

Feature named Township

County Wright

Location T.118,119 N.,R.25 W.

**Names**  
Newport Township

**Comments**

Upham, 588: Franklin Township, first settled 1855, organized 1858. Named for Benjamin Franklin. Named Newport Township until Sept. 14, 1858, when it was renamed because Newport already had been given to a twp in Washington Co.

McCauley: Franklin Township.

Minn. Platbook, 1916: Franklin Township.

Andreas: Franklin Township.

Winchell, 2:pl.41: Franklin Township.

Co. atlas, 1928: Franklin Township.

Co. atlas, 1931: Franklin Township.

Co. map, 1936: Franklin Township.

Approved name

Name in use French Lake

Pronunciation

Feature named Lake

County Wright

Location T.120 N.,R.28 W.,sec.11,12,14. French Lake Township.

**Names**

**Comments**

McCauley: French Lake. Wet. Meandered.  
Upham,588: French Lake. Named for French Canadian settlers.  
Minn.Flatbook,1916: French Lake.  
Short: French Lake.  
Co.atlas,1928: French Lake.  
Co.atlas,1931: French Lake.  
Lake Gaz: French. 408.13 acres.  
Winchell,2:pl.41: French Lake!  
Andreas: French Lake.  
Co.map,1920: French Lake.  
Co.Hwy.map,1936: French Lake.

Approved name

Name in use

French Lake

Pronunciation

Feature named

Village

County

Wright

Location

T.120 N.,R.28 W.,sec.15. French Lake Township.

Names

French Lake Corners

Comments

Minn. Platbook,1916: French Lake.

McCauley: French Lake.

Mpls. Star-Journal, Oct.7,1940: Report of accident at French Lake Corners, near Annandale.

Co. Map,1920: French Lake.

Co. Atlas,1928: French Lake.

Co. Atlas,1931: French Lake.

Co. Map,1936: French Lake.

French Lake Corners: see French Lake, village, Wright County

Approved name

Name in use

French Lake Township

Pronunciation

Feature named

Township

County

Wright

Location

T.120 N., R.28 W.

Names

Comments

McCauley: French Lake Township.  
Minn. Platbook, 1916: French Lake Township.  
Upham, 588: French Lake Township. First settled Oct., 1856. Organized June 9, 1865. Bears the name of its largest lake and outflowing creek.  
Andreas: French Lake Township.  
Winchell, 21 pl. 41: French Lake Township.  
Co. Atlas, 1928: French Lake Township.  
Co. Atlas, 1931: French Lake Township.

Fuffs Lake: see Uhl Lake, Wright County.

Full's Lake: see Uhl Lake, Wright County.

Ganz Lake: see Goose Lake, Wright County.

Approved name

Name in use Gilchrist Lake

Pronunciation

Feature named Lake

County Wright

Location T.120,121 N.,R.25 W.,sec.3,4;33,34. Buffalo, Monticello Townships.

**Names**

**Comments**

McCauley: Gilchrist Lake. Wet. Meandered.  
Upham,591: Gilchrist Lake.  
Minn.Platbook,1916: Gilchrist Lake.  
Short: Gilchrist Lake.  
Co.atlas,1931: Gilchrist Lake.  
Co.atlas,1928: Gilchrist Lake.  
Lake Gaz: Gilchrist. 306.52 acres.  
Eddy(10-18-39): Gilchrist Lake. 4-187. 192 acres. Max.depth 12'  
Outlet, none; inlet, small creek from Lake Paradise.  
Winchell,2:pl.41: Unnamed.  
Andreas: Unnamed.  
Co.map,1920: Gilchrist Lake.  
Co.Hwy.map,1936: Gilchrist Lake.

Gonz Lake: see Goose Lake, Wright County.

Approved name

Name in use Goose Lake

Pronunciation

Feature named Lake

County Wright

Location T.120 N.,R.24 W.,sec.23,26. Frankfort Township.

Names	Comments
Gonz Lake	McCauley: Goose Lake. Wet. Meandered.
Ganz Lake	Upham,591: Goose Lake.
	Minn.Platbook,1916: Goose Lake.
	Short: Gonz Lake.
	Co.atlas,1928: Goose Lake.
	Lake Gaz: Gonz. 144.23 acres.
	Winchell,2:pl.41: Ganz Lake.
	Andreas: Gonz Lake.
	Co.map,1920: Goose Lake.
	Co.Hwy.map,1936: Goose Lake.

Approved name

Name in use Goose Lake

Pronunciation

Feature named Lake

County Wright

Location T.120,121 N.,R.28 W.,sec.2,3;34,35. Southside, French Lake Townships.

**Names**

**Comments**

McCauley: Goose Lake. Wet. Meandered.  
Upham,591: Goose Lake.  
Minn.Platbook,1916: Goose Lake.  
Short: Goose Lake.  
Co.atlas,1928: Goose Lake.  
Co.atlas,1931: Unnamed.  
Lake Gaz: Goose. 83.86 acres.  
Winchell,2:pl.41: Unnamed.  
Andreas: Unnamed.  
Co.map,1920: Goose Lake.  
Co.Hwy.map,1936: Goose Lake.

Goose Lake: see Rice Lake, Wright County.

Approved name

Name in use Granite Lake

Pronunciation

Feature named Lake

County Wright

Location T.120 N.,R.27 W.,sec.19,20,29,30. Albion Township.

**Names**

**Comments**

McCauley: Granite Lake. Wet. Meandered.

Upham,591: Granite Lake.

Minn.Platbook,1916: Granite Lake.

Short: Granite Lake.

Co.atlas,1928: Granite Lake

Co.atlas,1931: Granite Lake

Lake Gaz: Granite. 373.38 acres.

Winchell,2:pl.41: Granite Lake.

Andreas: Granite Lake.

Co.map,1920: Granite Lake.

Co.Hwy.map,1936: Granite Lake.

Approved name

Name in use

Granite Lake

Pronunciation

Feature named

Village

County

Wright

Location

T.120 N., R.27 W.

Names

Comments

R.R. Com. Map, 1930: Granite Lake.

Kanabec Co. Times, June 20, 1889: Special mail service discontinued at Granite Lake.

Minn. Commercial Directory, 1937-38: Granite Lake. 6 miles south of Annandale on Soo Line.

Approved name

Name in use Grass Lake

Pronunciation

Feature named Lake

County Wright, Stearns

Location T.122 N., R.27 W., sec.32. Clearwater, Lynden Townships.

**Names**

**Comments**

McCauley: Grass Lake. Wet. Meandered.  
Upham, 592: Grass Lake.  
Minn. Flatbook, 1916: Grass Lake.  
Short: Grass Lake.  
Co. atlas, 1928: Grass Lake.  
Lake Gaz: Grass. 118.91 acres. 92.96 acres in Wright County;  
25.95 acres in Stearns County.  
Eddy (n.d.): Grass Lake. 4-78. 118.91 acres. Outlet, Clearwater  
River; inlet, Clearwater Lake.  
Andreas: Unnamed.  
Co. map, 1920: Grass Lake.  
Stearns Co. map, 1922: Grass Lake. This map of Stearns County  
shows this lake lying in sec. 32, Lynden Township of Stearns County  
and extending into Wright County. Part of sec. 32 lies in Stearns Co.

Great Mountain Lake: see Green Mountain Lake, Wright County.

Approved name

Name in use Green Mountain Lake

Pronunciation

Feature named Lake

County Wright

Location T.120 N., R.25 W., sec.25,26,35,36. Buffalo Township.

**Names**

Great Mountain Lake

**Comments**

McCauley: Green Mountain Lake. Wet. Meandered.  
Upham, 591: Green Mountain Lake. Named by settlers from Vermont.  
Minn. Platbook, 1916: Green Mountain Lake.  
Short: Green Mountain Lake.  
Co. atlas, 1928: Great Mountain Lake.  
Co. atlas, 1931: Green Mountain Lake.  
Lake Gaz: Green Mountain. 177.75 acres.  
Winchell, 2: pl. 41: Green Mountain Lake.  
Andreas: Green Mountain Lake.  
Co. map, 1920: Green Mountain Lake.  
Co. Hwy. map, 1936: Great Mountain Lake.

Gutzwiller Lake: see Swamp Lake, Wright County.

Approved name

Name in use

Hanover

Pronunciation

Feature named

County

Wright

Location T.120 N., R.24 W., sec.25,34,35,36. Frankfort Township.

Names

Comments

Minn. Platbook, 1916: Hanover.

McCauley: Hanover.

Upham, 588: Hanover. Named for the German birthplace of the founders, Vollbrecht brothers, who came in 1877. Incorp. Oct. 9, 1891.

USGS, Rockford Quad.: Hanover.

Winchell, 2:pl.41: Hanover.

Walker, Village Laws, 115: Hanover. Incorp. May 2, 1892. Separated from township.

Co. Map, 1920: Hanover.

Co. Atlas, 1928: Hanover.

Co. Atlas, 1931: Hanover.

Co. Map, 1936: Hanover.

Approved name

Name in use

Hasty

Pronunciation

Feature named

County

Wright

Location

T.122 N., R.26 W., sec.16.

Names

Comments

McCauley; Hasty. On G.N. r.r.  
Minn. Platbook, 1916: Hasty.  
Upham, 588: Hasty. A r.r. village. Was platted about 1895 on  
the farm of Warren Hasty, who later removed to Minneapolis.  
Coes Cronin Chart, 1895: Hasty.  
Co. Map, 1920: Hasty.  
Co. Atlas, 1928: Hasty.  
Co. Map, 1936: Hasty.

Approved name

Name in use Henry Lake

Pronunciation

Feature named Lake

County Wright

Location T.120 N., R.27 W., sec.6,7. Albion Township.

Names

Comments

McCauley: Unnamed. Dry. Meandered.

Upham, 591: Henry Lake.

Short: Not shown.

Lake Gaz: Henry. 64.98 acres.

Winchell, 2: pl. 41: Henry Lake.

Andreas: Henry Lake.

Approved name

Name in use Henshaw Lake

Pronunciation

Feature named Lake

County Wright

Location T.120 N.,R.27 W.,sec.11,14,15,23. Albion Township.

Names

Henshaw, Lake

Comments

McCaulley: Henshaw Lake. Wet. Meandered.

Upham,591: Henshaw Lake.

Minn.Flatbook,1916: Henshaw Lake.

Short: Henshaw Lake.

Co.atlas,1928: Henshaw Lake.

Co.atlas,1931: Henshaw Lake.

Lake Gaz: Henshaw. 279.17 acres.

Winchell,2:pl.41: Lake Henshaw.

Andreas: Henshaw Lake.

Co.map,1920: Henshaw Lake.

Co.Hwy.map,1936: Henshaw Lake.

Approved name

Name in use Highland

Pronunciation

Feature named

County Wright

Location T.119 N., R.27 W., sec.12. Middleville Township.

Names

Comments

McCauley: Highland.

Co. Map, 1920: Highland.

Co. Map, 1936: Highland.

Minn. Commercial Directory, 1937-38: Highland. On G.N. r.r.

Howard: See Howard Lake, Wright County

Approved name Howard Lake

Name in use Howard Lake

Pronunciation

Feature named Village

County Wright

Location T.118 N., R.27 W., sec.3,4. Victor Township/

Names

Howard

Comments

Minn. Platbook, 1916: Howard Lake.  
McCauley: Howard Lake. On G.N. r.r.  
Upham, 588: Howard Lake. Incorp., 1879. A r.r. village. Took the name of its lake. Platted 1869.  
Mpls. Trib., March 29, 1884: Howard Lake platted 1869. First house built 1868.  
Laws, 1878, p.170: Howard Lake incorp. March 11, 1878.  
MHC, 14:265: Howard Lake laid out by Charles Goodsell in 1869.  
Winchell, 2:pl.41: Howard Lake.  
Andreas: Howard Lake.  
Co. Map, 1936: Howard Lake.  
USGB: Sixth Report, 375: Howard Lake: village, Wright County, Minn. (Not Howard.)

Approved name

Name in use Howard Lake

Pronunciation

Feature named Lake

County Wright

Location T.118,119 N.,R.27 W.,sec.3;27,28,33,34. Victor, Middleville Townships.

Names

Comments

McCauley: Howard Lake. Wet. Meandered.  
Upham,588,590: Howard Lake. Named, tradition informs us, by the first surveyors who visited this region, for John Howard (1726-1790), the English philanthropist. (Gives biog. sketch).  
Minn.Platbook,1916: Howard Lake.  
Co.atlas,n.d.: Howard Lake.  
Short: Howard Lake.  
Co.atlas,1928: Howard Lake.  
Co.atlas,1931: Howard Lake.  
Lake Gaz: Howard. 748.88 acres.  
Eddy(5-8-39): Howard Lake. 4-41. 748.88 acres. Max.depth 29'.  
Outlet, north fork of Crow River; inlet, Mud Lake.  
Winchell,2:pl.41: Howard Lake.  
Andreas: Howard Lake.  
Co.map,1920: Howard Lake.  
Co.Hwy.map,1936: Howard Lake.

Huchins Lake: see Francis, Lake, Wright County.

Hutchins Lake: see Francis, Lake, Wright County.

Approved name

Name in use Ida, Lake

Pronunciation

Feature named Lake

County Wright

Location T.118 N., R.26 W., sec.31,32. Woodland Township.

Names

Comments

McCauley: Lake Ida. Wet. Not meandered.

Short: Lake Ida.

Winchell, 2:pl.41: Unnamed.

Andreas; Unnamed.

Co.map, 1920: Unnamed.

Co.Hwy.map, 1936: Lake Ida.

Approved name

Name in use Ida Lake

Pronunciation

Feature named Lake

County Wright

Location T.121 N.,R.26 W.,sec.11,12. Silver Creek Township.

**Names**

Ida, Lake

**Comments**

McCauley: Ida Lake. Wet. Meandered.  
Upham, 591: Ida Lake.  
Minn.Flatbook, 1916: Ida Lake.  
Short: Ida Lake.  
Co.atlas, 1928: Ida Lake.  
Co.atlas, 1931: Ida Lake.  
Lake Gaz: Ida. 252.33 acres.  
Eddy(5-23-39): Ida Lake. 4-105. 252.3 acres. Max.depth 42'. No outlet nor inlet.  
Winchell, 2: pl. 41: Lake Ida.  
Andreas: Lake Ida.  
Co.map, 1920: Ida Lake.  
Co.Hwy.map, 1936: Ida Lake.

Approved name

Name in use Ilstrup Lake

Pronunciation

Feature named Lake

County Wright

Location T.119 N.,R.25 W., Rockford Township.

Names

Comments

McCauley: Not shown.

Upham,590: Ilstrup Lake. Named for a pioneer.

Short: Not shown.

Approved name

Name in use Indian Lake

Pronunciation

Feature named Lake

County Wright

Location T.121 N., R.27 W., sec.1,12. Corinna Township.

Names

Comments

McCauley: Indian Lake. Dry. Meandered.

Upham, 591: Indian Lake.

Minn. Platbook, 1916: Indian Lake.

Short: Indian Lake.

Co. atlas, 1928: Indian Lake.

Co. atlas, 1931: Indian Lake.

Lake Gaz: Indian. 168.35 acres.

Winchell, 2: pl. 41: Indian Lake.

Andreas: Indian Lake.

Co. map, 1920: Indian Lake.

Co. Hwy. map, 1936: Indian Lake.

Jinkins Lake: see Junkins Lake, Wright County.

Approved name

Name in use John, Lake

Pronunciation

Feature named Lake

County Wright

Location T.121 N.,R.28 W.,sec.23,25,26,35. Southside Township.

**Names**

John Lake

**Comments**

McCauley: Lake John. Wet. Meandered.

Upham,591: Lake John.

Minn.Flatbook,1916: Lake John.

Short: Lake John.

Co.atlas,1928: Lake John.

Co.atlas,1931: John Lake.

Lake Gaz: John. 391.31 acres.

Eddy(5-23-39): John Lake. 4-114. 391.31 acres. Max.depth 16'.

No outlet nor inlet.

Winchell,2:pl.41: Lake John.

Andreas: Lake John.

Co.map,1920: Lake John.

Co.Hwy.map,1936: Lake John.

Approved name

Name in use Junkins Lake

Pronunciation

Feature named Lake

County Wright

Location T.119 N.,R.27 W.,sec.6. Middleville Township.

**Names**

Jinkins Lake

**Comments**

McCauley: Not shown.

Short: Not shown.

Uphem,590: Junkins Lake.

Co.atlas,1931: Junkins Lake.

Winchell,2:pl.41: Unnamed.

Co.map,1920: Jinkins Lake.

Approved name

Name in use

Keystone

Pronunciation

Feature named

County

Wright

Location

Names

Comments

R.R. Com. Map, 1930: Keystone.

Minn. Commercial Directory, 1937-38: Keystone. On G.N. r.r.

Approved name

Name in use

Knapp

Pronunciation

Feature named

County

Wright

Location

T.120 N., R.28 W., sec.32. French Lake Township.

Names

Napp

Comments

McCauley: Knapp.

Minn. Platbook, 1916: Knapp.

Minn. Commercial Directory, 1937-38: Knapp. On G.N. r.r.

Co. Map, 1920: Napp.

Co. Atlas, 1928: Knapp.

R.R. Com. Map, 1930: Knapp.

Co. Map, 1936: Knapp.

Lake View: see Lakeview, Wright County

Approved name

Name in use

Lakeview

Pronunciation

Feature named

County

Wright

Location T.121 N.,R.27 W.,sec.21. Corinna Township.

Names

Lake View

Comments

McCauley: Not shown.

Minn. Platbook, 1916: Lakeview.

Co. Map, 1920: Lake View.

Co. Atlas, 1928: Lakeview.

Co. Atlas, 1931: Lakeview.

Approved name Lauzers Lake

Name in use Lauzers Lake

Pronunciation

Feature named Lake

County Wright

Location T.118 N., R.26 W., sec.19, 30. Woodland Township.

Names	Comments
Lauzer's Lake Louzers Lake	McCauley: Lauzers Lake. Wet. Meandered. Upham, 590: Lauzer's Lake. Minn. Platbook, 1916: Lauzer's Lake. Co. atlas, n.d.: Lauzers Lake. Short: Louzers Lake. Co. atlas, 1928: Lauzer's Lake. Lake Gaz: Louzers. 116.60 acres. Winchell, 2: pl. 41: Unnamed. Andreas: Unnamed. Co. map, 1920: Lauzer's Lake. Co. Hwy. map, 1936: Lauzer's Lake.
Louzers Lake	USBGN: Decisions January through March 1977, Decision List No. 7701. <u>Lauzers Lake: lake, 0.64 km. (0.4 mi.) long, 7.2 km. (4.5 mi.) SE of the village of Howard Lake; Wright Co., Minn.; secs. 19 and 30, T 118 N, R 26 W, Fifth Principal Mer.; 45°00'34" N, 94°00'15" W.</u> <u>Variant: Louzers Lake.</u>

Louzers Lake: see Lauzers Lake, Wright County.

Lemma Lake: see Emma, Lake, Wright County.

Lenana Lake: see Ruckles Lake, Wright County.

Approved name

Name in use Light Foot Lake

Pronunciation

Feature named Lake

County Wright

Location T.120 N.,R.26 W.,sec.14. Maple Lake Township.

**Names**

Lightfoot Lake

**Comments**

McCauley: Light Foot Lake. Wet. Meandered.  
Upham,591: Lightfoot Lake.  
Minn.Flatbook,1916: Lightfoot Lake.  
Short: Light Foot Lake.  
Co.atlas,1928: Unnamed.  
Co.atlas,1931: Unnamed.  
Lake Gaz: Light Foot. 62.52 acres.  
Eddy(6-26-39): Light Foot Lake. 4-87. 62.52 acres. Max.depth 6'.  
Outlet, small creek; inlet, none.  
Winchell,2:pl.41: Unnamed.  
Andreas: Unnamed.  
Co.map,1920: Lightfoot Lake.  
Co.Hwy.map,1936: Light Foot Lake.

Lightfoot Lake: see Light Foot Lake, Wright County.

Approved name

Name in use Limestone Lake

Pronunciation

Feature named Lake

County Wright

Location T.121,122 N.,R.26 W.,sec.5;31,32. Silver Creek Township.

Names

Comments

McCauley: Limestone Lake. Wet. Meandered.  
Upham,591: Limestone Lake.  
Minn.Platbook,1916: Limestone Lake.  
Short: Limestone Lake.  
Co.atlas,1928: Limestone Lake.  
Co.atlas,1931: Limestone Lake.  
Lake Gaz: Limestone. 240.99 acres.  
Eddy(n.d.): Limestone Lake. 4-47. 240.99 acres. Outlet, none;  
inlet, creek from Silver Lake.  
Winchell,2:pl.41: Limestone Lake.  
Andreas: Limestone Lake.  
Co.map,1920: Limestone Lake.  
Co.Hwy.map,1936: Limestone Lake.

Approved name

Name in use Little Maple Lake

Pronunciation

Feature named Lake

County Wright

Location T.121 N., R.26 W., sec.34,35. Maple Lake Township.

Names

Comments

McCauley: Little Maple Lake. Wet. Meandered.

Short: Little Maple Lake.

Lake Gaz: Not given. Acreage included in Maple Lake.

Co.atlas,1928: Unnamed.

Winchell,2:pl.41: Shown as part of Maple Lake.

Andreas: Shown as part of Maple Lake.

Co.map,1920: Unnamed.

Co.Hwy.map,1936: Unnamed.

Approved name

Name in use

Little Mountain

Pronunciation

Feature named

Hill

County

Wright

Location

Monticello Township.

Names

Comments

McCauley: Not shown.

Upham, 588: Little Mountain. About 2 miles s.e. of Monticello.

A hill of modest proportions,

Approved name

Name in use Little Rock Lake

Pronunciation

Feature named Lake

County Wright

Location T.120 N., R.26,27 W., sec.19,30;24,25. Chatham, Albion Townships.

**Names**

Man Lake

**Comments**

McCauley: Shown as part of Rock Lake.

Short: Little Rock Lake.

Co.atlas,1928: Unnamed.

Lake Gaz: Little Rock. 66.44 acres.

Winchell,2:pl.41: Man Lake.

Andreas: Man Lake.

Co.map,1920: Unnamed.

Co.Hwy.map,1936: Unnamed.

Approved name

Name in use Little Waverly Lake

Pronunciation

Feature named Lake

County Wright

Location T.118,119 N.,R.26 W.,sec.6;31,32. Woodland, Marysville Townships.

Names

Comments

Waverly Lake

McCauley: Little Waverly Lake. Wet. Meandered.  
Upham,590: Little Waverly Lake.  
Minn.Platbook,1916: Little Waverly Lake.  
Short: Little Waverly Lake.  
Co.atlas,1928: Little Waverly Lake.  
Co.atlas,1931: Waverly Lake.  
Lake Gaz: Little Waverly. 106.31 acres.  
Eddy(6-26-39): Little Waverly Lake. 106.31 acres. Max.depth 9'.  
Controls Waverly Lake (Big). Outlet, short creek to north fork of  
Crow River; inlet, none.  
Winchell,2:pl.41: Little Waverly Lake.  
Andreas: Little Waverly Lake.  
Co.map,1920: Little Waverly Lake.  
Co.Hwy.map,1936: Little Waverly Lake.

Lock Lake: see Locke Lake, Wright County.

Approved name Locke Lake

Name in use Locke Lake

Pronunciation

Feature named Lake

County Wright

Location T.122 N., R.26 W., sec.21,22,28. Silver Creek Township.

**Names**

Lock Lake

**Comments**

McCauley: Locke Lake. Wet. Meandered.  
Upham, 591: Locke Lake.  
Minn. Flatbook, 1916: Locke Lake.  
Short: Lock Lake.  
Co. atlas, 1928: Locke Lake.  
Co. atlas, 1931: Locke Lake.  
Lake Gaz: Lock. 155.61 acres.  
Winchell, 2: pl. 41: Locke Lake.  
Andreas: Locke Lake.  
Co. map, 1920: Locke Lake.  
Co. Hwy. map, 1936: Locke Lake.  
USBGN Dec. List 6301, Jan.-April, 1963. Locke Lake: irregularly shaped lake about 0.8 mile long, along the course of Silver Creek about 1.2 miles west of Enfield and 17 miles southeast of Saint Cloud; Wright County; secs. 21 and 22, T. 122 N., R. 26 W., fourth principal meridian; 45°21'40" N., 93° 57'30" W. Not: Lock Lake.

Approved name

Name in use Long Lake

Pronunciation

Feature named Lake

County Wright

Location T.118 N., R.27 W., sec.26,27. Victor Township.

Names

Comments

McCauley: Long Lake. Wet. Meandered.

Short: Long Lake.

Lake Gaz: Long. 167.07 acres.

Winchell, 2:pl.41: Long Lake.

Andreas: Long Lake.

Approved name

Name in use Long Lake

Pronunciation

Feature named Lake

County Wright

Location T.121 N.,R.25 W.,sec.16,17. Monticello Township.

**Names**

Bertram Lake

**Comments**

McCauley: Long Lake. Wet. Meandered.

Upham, 591: Long Lake.

Minn.Platabook, 1916: Long Lake.

Short: Long Lake.

Co.atlas, 1928: Long Lake.

Co.atlas, 1931: Long Lake.

Lake Gaz: Long. 107.81 acres.

Winchell, 2: pl. 41: Bertram Lake.

Andreas: Bertram Lake.

Co.map, 1920: Long Lake.

Co.Hwy.map, 1936: Long Lake.

Long Lake: see Mud Lake, Wright County.

Approved name

Name in use Louisa, Lake

Pronunciation

Feature named Lake

County Wright, Stearns

Location T.121 N., R.28 W., sec.5,6,7,8. Southside, Fair Haven Townships.

**Names**

Louise, Lake

**Comments**

McCauley: Lake Louisa. Wet. Not meandered.  
Upham, 591: Lake Louisa.  
Minn. Platbook, 1916: Lake Louisa.  
Short: Lake Louisa.  
Co. atlas, 1928: Lake Louisa.  
Winchell, 2: pl. 41: Shown as part of Lake Mary.  
Co. map, 1920: Lake Louisa.  
Co. Hwy. map, 1936: Lake Louise.  
Stearns Co. map, 1922: Lake Louisa. This map of Stearns County shows this lake lying in sec. 5, 7, 8 of Fair Haven Township in Stearns County and extending into Wright County. Half of these sections are in Stearns County and half in Wright County.

Louise, Lake: see Louisa, Lake, Wright County.

Approved name

Name in use Lower Monticello

Pronunciation

Feature named

County Wright

Location T.121 N.,R.25 W.

**Names**

**Comments**

Walker, Village Laws, 104: Lower Monticello incorp. May 23, 1857.  
Now annexed to Monticello.

Laws, ex. session 1857, p.40,78: Lower Monticello incorp. May 19,  
23, 1857.

Approved name

Name in use Ludemann

Pronunciation

Feature named

County Wright

Location T.120 N., R.25 W.

Names

Comments

R.R. Com. Map, 1930: Ludemann.

Man Lake: see Little Rock Lake, Wright County.

Approved name

Name in use Manhattan

Pronunciation

Feature named

County Wright

Location T.121 N.,R.24 W.,sec.18.

**Names**

**Comments**

Walker, Village Laws, 104: Manhattan. Incorp. May 23, 1857.  
Present status, no trace.  
Laws, 1857, ex. session, p.227: Manhattan incorp. May 23, 1857.  
Pioneer and Democrat (w), Sept.3, 1857, p.4,c.5: Manhattan P.O.  
established.  
Sauk Rapids Frontiersman, Apr.24, 1856, p.2,c.3: Manhattan.

Approved name

Name in use

Maple Crest

Pronunciation

Feature named

County

Wright

Location T.120 N., R.26 W., sec.4. Maple Lake Township.

Names

Comments

Co. Map, 1920: Maple Crest.

Co. Atlas, 1928: Maple Crest.

McCauley: Not shown.

Approved name

Name in use Maple Lake

Pronunciation

Feature named Lake

County Wright

Location T.118 N.,R.27 W.,sec.32. Victor Township.

Names

Comments

McCauley: Not shown.

Short: Not shown.

Winchell, 2:pl.41: Maple Lake.

Andreas: Maple Lake.

Approved name

Name in use Maple Lake

Pronunciation

Feature named Lake

County Wright, Meeker

Location T.118 N.,R.28,29 W.,sec.18;12,13. Stockholm, Collinwood Townships.

Names

Comments

McCauley: Maple Lake. Wet. Meandered.

Upham, 588: Maple Lake. Bordered by woodlands of the sugar maple.

Short: Maple Lake.

Lake Gaz: Maple. 157.29 acres. 9.29 acres in Wright County;  
148.00 acres in Meeker County.

Co.map, 1920: Maple Lake.

Approved name

Name in use Maple Lake

Pronunciation

Feature named Lake

County Wright

Location T.120,121 N., R.26 W., sec.3,4,5,8;33,34. Maple Lake Township.

Names

Comments

McCauley: Maple Lake. Wet. Meandered.  
Upham,588,591: Maple Lake. Named for its bordering woodlands of sugar maple.  
Minn.Platabook,1916: Maple Lake.  
Short: Maple Lake.  
Co.atlas,1931: Maple Lake.  
Co.atlas,1928: Maple Lake.  
Lake Gaz: Maple. 834.37 acres.  
Eddy(10-24-39): Maple Lake. 4-50. 576 acres. Max.depth 76'. No outlet; inlet, stream from Ramsey Lake.  
Winchell,2:pl.41: Maple Lake.  
Andreas: Maple Lake.  
Co.map,1920: Maple Lake.  
Co.Hwy.map,1936: Maple Lake.  
R.R.Comm.Map,1930: Maple Lake.

Approved name

Name in use

Maple Lake

Pronunciation

Feature named

Village

County

Wright

Location

T.120,121 N.,R.26,27 W.,sec.6,7;1,12;31;36.

Names

Comments

McCauley: Maple Lake. On Soo Line.  
Minn. Platbook, 1916: Maple Lake.  
Upham, 588: Maple Lake. A r.r. village. Bears the township name.  
Founded in 1886. Incorp. Dec. 23, 1890.  
Walker, Village Laws, 104.118: Maple Lake. Incorp. March 20,  
1858, Dec. 24, 1890, Feb. 14, 1913. Became a village Feb. 14, 1913.  
Laws, 1858, p. 366: Maple Lake. Incorp. March 20, 1858.  
Co. Map, 1920: Maple Lake.  
Co. Atlas, 1928: Maple Lake.  
Co. Atlas, 1931: Maple Lake.  
Co. Map, 1936: Maple Lake.

Approved name

Name in use

Maple Lake Township

Pronunciation

Feature named

Township

County

Wright

Location

T.120,121 N.,R.26 W.

Names

Comments

Minn. Platbook, 1916: Maple Lake Township.

McCauley: Maple Lake Township.

Upham, 588: Maple Lake Township. First settled 1856. Organized, 1858. Named for its largest lake.

Andreas: Maple Lake Township.

Winchell, 2: pl. 41: Maple Lake Township.

Co. Atlas, 1928: Maple Lake Township.

Co. Atlas, 1931: Maple Lake Township.

Approved name

Name in use Maria Lake

Pronunciation

Feature named Lake

County Wright

Location T.121 N.,R.26 W.,sec.3,4,9,10. Silver Creek Township.

Names

Comments

McCauley: Maria Lake. Wet. Meandered.

Short: Maria Lake.

Co.atlas,1928: Unnamed.

Co.atlas,1931: Unnamed.

Lake Gaz: Maria. 35.93 acres.

Andreas: Unnamed.

Co.map,1920: Unnamed.

Co.Hwy.map,1936: Unnamed.

Maria, Lake: see Marie, Lake, Wright County.

Approved name

Name in use Marie, Lake

Pronunciation

Feature named Lake

County Wright, Stearns

Location T.121 N., R.28 W., sec.4,5,8,9. Southside, Fair Haven Townships.

**Names**

Maria, Lake  
Maris, Lake  
Mary, Lake

**Comments**

McCauley: Lake Marie in Wright County; Lake Maria in Stearns County. Wet. Not meandered.  
Upham, 591: Lake Maria.  
Minn. Platbook, 1916: Lake Marie.  
Short: Lake Marie.  
Co. atlas, 1928: Lake Maris.  
Winchell, 2: pl. 41: Lake Mary.  
Andreas: Unnamed.  
Stearns Co. map, 1922: Lake Maria. This map of Stearns County shows this lake lying in sec. 4, 5 of Fair Haven Township of Stearns County, and extending into Wright County. Part of these sections are in Stearns County and part in Wright County.

Maris, Lake: see Marie, Lake, Wright County.

Approved name

Name in use Martha, Lake

Pronunciation

Feature named Lake

County Wright

Location T.119 N.,R.24 W.,sec.5. Rockford Township.

Names

Comments

McCauley: Not shown.

U.S.G.S. Rockford Quad.: Lake Martha.

Short: Not shown.

Winchell,2:pl.41: Unnamed.

Approved name

Name in use Martin's Lake

Pronunciation

Feature named Lake

County Wright

Location T.121 N.,R.27 W.,sec.20. Corinna Township.

**Names**

Martins Lake.

**Comments**

McCauley: Not shown.

Winchell,2:pl.41: Martin's Lake.

Andreas: Martins Lake.

Approved name

Name in use Mary, Lake

Pronunciation

Feature named Lake

County Wright

Location T.118 N.,R.27 W.,sec.25,36. Victor Township.

Names

Mary Lake

Comments

McCauley: Lake Mary. Wet. Meandered.

Upham,590: Lake Mary.

Minn.Platbook,1916: Lake Mary.

Co.atlas,n.d.: Lake Mary.

Short: Lake Mary.

Co.atlas,1928: Lake Mary.

Co.atlas,1931: Lake Mary.

Lake Gaz: Mary. 182.33 acres.

Eddy(5-27-39): Mary Lake. 4-119. 182.33 acres. Shallow. No inlet nor outlet.

Winchell,2:pl.41: Mary Lake.

Andreas: Mary Lake.

Co.map,1920: Lake Mary.

Co.Hwy.map,1936: Lake Mary.

Approved name

Name in use Mary Lake

Pronunciation

Feature named Lake

County Wright

Location T.119,120 N.,R.25 W.,sec.5;32. Rockford, Buffalo Townships.

Names	Comments
May Lake	McCauley: Mary Lake. Wet. Meandered. Upham,590: Mary Lake. Named for a pioneer. Minn.Platbook,1916: Mary Lake. Short: Mary Lake. Co.atlas,1928: Mary Lake. Co.atlas,1931: Mary Lake. Lake Gaz: Mary. 241.79 acres. Winchell,2:pl.41: May Lake. Andreas: May Lake. Co.map,1920: Mary Lake. Co.Hwy.map,1936: Mary Lake.

Approved name

Name in use Mary, Lake

Pronunciation

Feature named Lake

County Wright

Location T.120 N., R.26 W., sec.18,19. Chatham Township.

**Names**

Mary Lake.

**Comments**

McCauley: Lake Mary. Wet. Not meandered.

Upham, 591: Lake Mary.

Minn. Flatbook, 1916: Lake Mary.

Short: Mary Lake.

Co. atlas, 1928: Lake Mary.

Co. atlas, 1931: Lake Mary.

Co. map, 1920: Lake Mary.

Approved name

Name in use Mary, Lake

Pronunciation

Feature named Lake

County Wright

Location T.121 N., R.26 W., sec.29,30,31,32. Maple Lake Township.

**Names**

Mary Lake

**Comments**

McCauley: Lake Mary. Wet. Meandered.  
Upham, 591: Lake Mary.  
Minn. Flatbook, 1916: Lake Mary.  
Short: Lake Mary.  
Co. atlas, 1928: Lake Mary.  
Co. atlas, 1931: Lake Mary.  
Lake Gaz: Mary. 176.98 acres.  
Winchell, 2: pl. 41: Mary Lake.  
Andreas: Mary Lake.  
Co. map, 1920: Lake Mary.  
Co. Hwy. map, 1936: Lake Mary.

Mary, Lake: see Marie, Lake, Wright County.

Approved name

Name in use

Marysville Township

Pronunciation

Feature named

Township

County

Wright

Location

T.119 N.,R.26 W.

Names

Comments

McCauley: Marysville Township.

Minn. Platbook, 1916: Marysville Township.

Upham, 588: Marysville Township. First settled 1855. Organized  
May 14, 1866. Named by its early Roman Catholic settlers.

Andreas: Marysville Township.

Winchell, 2: pl. 41: Marysville Township.

Co. Atlas, 1928: Marysville Township.

Co. Atlas, 1931: Marysville Township.

Approved name

Name in use Maxim Lake

Pronunciation

Feature named Lake

County Wright

Location T.120 N.,R.27 W.,sec.20,21. Albion Township.

Names

Comments

McCauley: Unnamed. Wet. Not meandered.

Upham,591: Maxim Lake.

Minn.Platbook,1916: Maxim Lake.

Short: Unnamed.

Co.atlas,1928: Maxim Lake.

Winchell,2:pl.41: Unnamed.

Andreas: Unnamed.

Co.map,1920: Unnamed.

May Lake: see Mary Lake, Wright County.

Approved name

Name in use Melrose Lake

Pronunciation

Feature named Lake

County Wright

Location T.122 N.,R.26 W.,sec.36. Silver Creek Township.

Names

Comments

McCauley: Unnamed. Wet. Meandered.

Upham,591: Melrose Lake.

Short: Unnamed.

Lake Gaz: Not given.

Winchell,2:pl.41: Melrose Lake.

Andreas: Melrose Lake.

Approved name

Name in use

Middleville Township

Pronunciation

Feature named

Township

County

Wright

Location

T.119 N.,R.27 W.

Names

Comments

McCauley: Middleville Township.

Minn. Platbook, 1916: Middleville Township.

Upham, 588: Middleville Township. First settled 1856. Organized 1858. Named by M.V. Cochran, "from his old home in Virginia".

Andreas: Middleville Township.

Winchell, 2:pl. 41: Middleville Township.

Co. Atlas, 1928: Middleville Township.

Co. Atlas, 1931: Middleville Township.

Approved name

Name in use Mill Pond

Pronunciation

Feature named Lake

County Wright

Location T.121 N.,R.26 W.,sec.5. Silver Creek Township.

Names

Comments

McCauley: Not shown.

Short: Not shown.

Co.atlas,1928: Mill Pond. There is a creek flowing through this mill pond.

Co.map,1920: Unnamed.

Mill Stone Lake: see Millstone Lake, Wright County.

Approved name

Name in use Millstone Lake

Pronunciation

Feature named Lake

County Wright

Location T.121 N.,R.26 W.,sec.17,18. Silver Creek Township.

**Names**

Mill Stone Lake

**Comments**

McCauley: Millstone Lake. Wet. Meandered.  
Upham,591: Mill Stone Lake.  
Minn.Platbook,1916: Millstone Lake.  
Short: Millstone Lake.  
Co.atlas,1928: Millstone Lake.  
Co.atlas,1931: Millstone Lake.  
Lake Gaz: Millstone. 215.66 acres.  
Winchell,2;pl.41: Millstone Lake.  
Andreas: Millstone Lake.  
Co.map,1920: Mill Stone Lake.  
Co.Hwy.map,1936: Millstone Lake.

Approved name

Name in use Mink Lake

Pronunciation

Feature named Lake

County Wright

Location T.119 N., R.25, 26 W., sec.6;1. Rockford, Marysville Townships.

**Names**

**Comments**

McCauley: Mink Lake. Wet. Meandered.

Upham, 590: Mink Lake.

Minn. Flatbook, 1916: Mink Lake.

Co. atlas, n.d.: Mink Lake.

Short: Mink Lake.

Co. atlas, 1928: Mink Lake.

Co. atlas, 1931: Mink Lake.

Winchell, 2: pl. 41: Unnamed.

Co. map, 1920: Mink Lake.

Co. Hwy. map, 1936: Mink Lake.

Approved name

Name in use Mink Lake

Pronunciation

Feature named Lake

County Wright

Location T.121 N.,R.27 W.,sec.23,24. Corinna Township.

Names

Comments

McCauley: Mink Lake. Wet. Meandered.  
Upham,591: Mink Lake.  
Minn.Platbook,1916: Mink Lake.  
Short: Mink Lake.  
Co.atlas,1928: Mink Lake.  
Co.atlas,1931: Mink Lake.  
Lake Gaz: Mink. 176.35 acres.  
Eddy(5-27-39): Mink Lake. 4-135. 176.3 acres. Max.depth 30'.  
Outlet, into Cedar Lake, to Clearwater Lake; inlet, none.  
Winchell,2:pl.41: Mink Lake.  
Andreas: Mink Lake.  
Co.map,1920: Mink Lake.  
Co.Hwy.map,1936: Mink Lake.

Approved name

Name in use Monticello

Pronunciation

Feature named

County Wright

Location T.121 N.,R.25 W.,sec.2,11,12. Monticello Township.

Names

Comments

Upham, 588,589: Monticello, platted in 1854, incorp. Mar.1, 1856. Named by Thomas Creighton, one of the townsite proprietors, "from the 'Little Mountain,' a hill of modest proportions" 2 miles s.e. of the village. Previous to this, in Sept., 1854, Ashley C. Riggs and Moritzious Weissberger laid out the town of Moritzious. They were respectively the upper and lower parts of the present village of Monticello, being rivals during many years...Difficulties relating to titles led to some change in the corporation of Monticello, and the present organization was consummated Apr.27, 1861.

McCauley: Monticello. G.N.r.r.

Minn. Platbook,1916: Monticello.

Laws, 1875, p.246: Monticello incorp. Mar. 9, 1875.

Laws, 1891, p.733: Act to annex the village of Moritzious to the village of Monticello. Approved Feb. 25, 1891.

Democrat, Jan. 12, 1855, p.2,c.1: We understand a new town has been laid out on the west bank of the Mississippi river called Monticello.

OVER

Walker, Village Laws, 104,119: Incorp. Mar.1,1856. Became a village Mar. 9, 1875.  
Reincorp. Apr.30, 1906. Separated from twp.

Andreas: Monticello.

Winchell, 2:pl.41: Monticello.

St. Anthony Express, Mar.3, 1855, p.2,c.3: We learn that a new county to be called Wright has been erected out of the lower part of Cass County, with Monticello, the new town recently laid out... for its county seat.

Approved name

Name in use

Monticello Township

Pronunciation

Feature named

Township

County

Wright

Location

T.121,122 N.,R.24,25 W.

Names

Comments

McCauley: Monticello Township.

Minn. Platbook,1916: Monticello Township.

Upham, 588: Monticello Township. First settled 1852. Organized  
May 11,1858. Named for its village, q.v.

USGS, Rockford Quad.: Monticello Township.

Winchell,2:pl.41: Monticello Township.

Andreas: Monticello Township.

Co. Atlas,1928: Monticello Township.

Co. Atlas,1931: Monticello Township.

Approved name

Name in use

Montrose

Pronunciation

Feature named

County

Wright

Location

T.118,119 N.,R.26 W.,sec.1,2;35,36. Woodland, Marysville Townships.

Names

Comments

McCauley: Montrose. On G.N. r.r.

Minn. Platbook, 1916: Moffrose.

Upham, 589: Montrose. Platted 1878. Incorp. 1881. A r.r. village.  
Named, like villages in 15 other states, from a royal burgh and sea-  
port of Scotland.

Laws, 1881, p.162: Act to incorporate the village of Montrose.  
Approved Feb.17,1881.

Winchell, 2:pl.41: Montrose.

Co. Map, 1920: Montrose.

Co. Atlas, 1928: Montrose.

Co. Atlas, 1931: Montrose.

Co. Map, 1936: Montrose.

Mooers Prairie Township: see ~~Cokato~~ Cokato Township, Wright County

Approved name

Name in use Moore Lake

Pronunciation

Feature named Lake

County Wright

Location T.119,120 N.,R.24,25 W.,sec.6;1;31;36. Rockford, Frankfort, Buffalo Townships.

Names

Comments

McCauley: Moore Lake. Wet. Meandered.  
Upham, 590: Moore Lake. Named for a pioneer.  
Minn. Platbook, 1916: Moore Lake.  
Co. atlas, n.d.: Moore Lake.  
Short: Moore Lake.  
Co. atlas, 1928: Moore Lake.  
Co. atlas, 1931: Moore Lake.  
Lake Gaz: Moore. 106.22 acres.  
Winchell, 2: pl. 41: Moore Lake.  
Andreas: Moore Lake.  
Co. map, 1920: Moore Lake.  
Co. Hwy. map, 1936: Moore Lake.

Approved name Moose Lake

Name in use

Pronunciation

Feature named Lake

County Wright

Location T 120 N, R 28 W, secs. 5, 6, 7, and 8.

Names

Comments

USBGN: Decisions January through March 1978, Decision List No. 7801. Moose Lake: lake, 1.1 km (0.7 mi.) long, 16.1 km (10 mi.) NNW of Cokato; Wright Co., Minn.; secs. 5, 6, 7, and 8, T 120 N, R 28 W, Fifth Principal Mer.; 45°13'40" N, 94°14'00" W. Not: Lake Moses.

Approved name

Name in use Moritzious

Pronunciation

Feature named

County Wright

Location T.121 N.,R.25 W.

Monticello Township.

Names

Comments

Upham, 588-589: Moritzious. Platted Sept., 1854. This town was laid out in Sept., 1854, by Ashley C. Riggs and Mortizious Weissberger. This is the lower part of the present village of Monticello. Monticello and Moritzious were rivals during many years. (See Monticello).

Walker, Village Laws, 104: Moritzious. Incorp. Aug. 13, 1858. Annexed by Monticello.

Laws, 1858, P. 182: Moritzious. Incorp. Aug. 13, 1858.

Approved name

Name in use Moses, Lake

Pronunciation

Feature named Lake

County Wright

Location T.120 N., R.28 W., sec.5,6,7,8. French Lake Township.

**Names**

Moses Lake

**Comments**

McCauley: Unnamed. Dry. Meandered.

Short: Lake Moses.

Co.atlas,1928: Unnamed.

Co.atlas,1931: Unnamed.

Lake Gaz: Moses. 48.73 acres.

Winchell,2:pl.41: Unnamed.

Andreas: Unnamed.

Co.map,1920: Unnamed.

Co.Hwy.map,1936: Unnamed.

Moses, Lake: see William Lake, Wright County.

Approved name      Mud Lake

Name in use      Mud Lake

Pronunciation

Feature named      Lake

County      Wright

Location      T.119 N.,R.26 W.,sec.1,12. Marysville Township.

**Names**

**Comments**

McCauley: Shown as swamp.

Short: Not shown.

Eddy(5-27-37): Mud Lake. 4-186. Connected with Deer Lake. Less than 6' deep. Outlet, creek running between Deer Lake, and north fork of Crow River; inlet, creek from Deer Lake.

Co.Hwy.map,1936: Unnamed.

Approved name

Name in use Mud Lake

Pronunciation

Feature named Lake

County Wright

Location T.120 N.,R.24 W.,sec.28,29. Frankfort Township.

Names

Comments

McCauley: Mud Lake. Wet. Meandered.

Upham,591: Mud Lake.

Short: Mud Lake.

Co.atlas,1931: Unnamed.

Lake Gaz: Mud. 85.41 acres.

Winchell,2:pl.41: Unnamed.

Andreas: Unnamed.

U.S.G.S.Rockford Quad: Mud Lake.

Approved name

Name in use Mud Lake

Pronunciation

Feature named Lake

County Wright

Location T.118 N.,R.27 W.,sec.3. Victor Township.

Names

Comments

McCauley: Not shown.  
Upham, 590: Mud Lake.  
Minn. Platbook, 1916: Mud Lake.  
Co. atlas, n.d.: Mud Lake.  
Short: Not shown.  
Co. atlas, 1928: Mud Lake.  
Co. atlas, 1931: Unnamed.  
Co. map, 1920: Mud Lake.  
Co. Hwy. map, 1936: Mud Lake.

Approved name Mud Lake

Name in use Skifstrom Lake

Pronunciation

Feature named Lake

County Wright

Location T.119,120 N., R.28 W., sec.1;36. Cokato, French Lake Townships.

**Names**

**Comments**

McCauley: Unnamed. Dry. Not meandered.

Short: Not shown.

Upham,590: Skifstrom Lake. Named for an early settler.

Co.atlas,1928: Unnamed.

Co.atlas,1931: Unnamed.

Winchell,2:pl.41: Unnamed.

Andreas: Unnamed.

Co.map,1920: Skifstrom Lake.

Co.Hwy.map,1936: Unnamed.

USBGN: Decisions January through March 1978, Decision List No. 7801.

Mud Lake: lake, 0.64 km (0.4 mi.) long, 8.9 km (5.5 mi.) NNE of

Cokato; Wright Co., Minn.; sec. 1, T 119 N, and sec. 36, T 120 N,

R 28 W, Fifth Principal Mer.; 45°09'05" N, 94°09'00" W.

Not: Skifstrom Lake, Slough Lake.

Approved name

Name in use Mud Lake

Pronunciation

Feature named Lake

County Wright

Location T.121 N., R.25 W., sec.9,16. Monticello Township.

**Names**

Long Lake  
Bertram Lake

**Comments**

McCauley: Mud Lake. Wet. Meandered.  
Short: Mud Lake.  
Co.atlas,1928: Unnamed.  
Lake Gaz: Mud. 33.95 acres.  
Eddy(n.d.): Mud Lake; Long Lake; Bertram Lake. 4-81. 33.95 acres.  
Outlet, short creek to Mississippi River; inlet, none.  
Winchell,2:pl.41: Unnamed.  
Andreas: Unnamed.  
Co.map,1920: Unnamed.  
Co.Hwy.map,1936: Unnamed.

Approved name Mud Lake

Name in use Slough Lake

Pronunciation

Feature named Lake

County Wright

Location T.118,119 N.,R.28 W.,sec.1,2;35,36. Stockholm, Cokato Townships.

Names

Comments

McCauley: Unnamed. Dry. Meandered.

Short: Slough Lake.

Lake Gaz: Slough. 49.46 acres.

Winchell,2:pl.41: Unnamed.

Andreas: Unnamed.

USBGN: Decisions January through March 1978, Decision List No. 7801.

Mud Lake: lake, 0.64 km (0.4 mi.) long, 8.9 km (5.5 mi.) NNE of Cokato; Wright Co., Minn.; sec. 1, T 119 N, and sec. 36, T 120 N, R 28 W, Fifth Principal Mer.; 45°09'05" N, 94°09'00" W.

Not: Skifstrom Lake, Slough Lake.

Napp: see Knapp, Wright County

Newport Township: see Franklin Township, Wright County

Approved name

Name in use Nixon Lake

Pronunciation

Feature named Lake

County Wright

Location T.122 N., R.27 W., sec.22,23,26,27. Clearwater Township.

**Names**

Cornell Lake

**Comments**

McCauley: Nixon Lake. Wet. Meandered.  
Uphem, 592: Nixon Lake. Named for an early settler.  
Minn. Platbook, 1916: Nixon Lake.  
Short: Nixon Lake.  
Co. atlas, 1928: Nixon Lake.  
Lake Gaz: Nixon. 98.08 acres.  
Winchell, 2: pl. 41: Nixon Lake.  
Andreas: Nixon Lake.  
Co. map, 1920: Nixon Lake.  
Co. Hwy. map, 1936: Cornell Lake.

Approved name

Name in use North Lake

Pronunciation

Feature named Lake

County Wright

Location T.121 N., R.25 W., sec.19, 20. Monticello Township.

**Names**

Northern Lake

**Comments**

McCauley: North Lake. Wet. Meandered.

Upham, 591: North Lake.

Minn. Platbook, 1916: North Lake.

Short: North Lake.

Co. atlas, 1928: North Lake.

Co. atlas, 1931: North Lake.

Lake Gaz: North. 97.68 acres.

Winchell, 2: pl. 41: Northern Lake.

Andreas: Northern Lake.

Co. map, 1920: North Lake.

Co. Hwy. map, 1936: North Lake.

Approved name

Name in use North Lake

Pronunciation

Feature named Lake

County Wright

Location T.122 N., R.26 W., sec.34,35. Silver Creek Township.

Names

Comments

McCauley: North Lake. Wet. Meandered.

Short: North Lake.

Co.atlas,1928: Unnamed.

Lake Gaz: North. 80.87 acres.

Winchell,2:pl.41: Unnamed.

Andreas: Unnamed.

Northern Lake: see North Lake, Wright County.

Approved name

Name in use Northwood

Pronunciation

Feature named

County Wright

Location T.121 N.,R.23 W.,sec.36.

**Names**

**Comments**

Laws, 1857, ex. sess., 79: Northwood incorp. May 19, 1857.

Walker, Village Laws, 104: Northwood incorp. May 19, 1857; present status, no trace.

Pioneer and Democrat, July 16, 1855, p.2,c.3: Northwood.

Pioneer and Democrat, Mar. 29, 1856, p.2,c.2: Northwood P.O. established.

Approved name

Name in use

Oster

Pronunciation

Feature named

County Wright

Location

T.118 N.,R.26 W.,sec.32. Woodland Township.

Names

Comments

McCauley: Osterl

Co. Map,1920: Oster.

Co. Atlas,1928: Oster.

Co. Atlas, 1931: Oster.

Co. Map,1936: Oster.

Minn. Commercial Directory,1937-38: Oster. On G.N. r.r.

R.R. Com. Map,1930: Oster.

Approved name

Name in use Otsego

Pronunciation

Feature named

County Wright

Location T.121 N., R.23 W., sec.17. Otsego Township.

Names

Comments

Minn. Platbook, 1916: Otsego.

McCauley: Otsego.

Upham, 589: Otsego. Named like Otsego Township, q.v.

Andreas: Otsego.

Winchell, 2:pl.41: Otsegø.

Co. Map, 1920: Otsego.

Co. Atlas, 1928: Otsego.

Co. Atlas, 1931: Otsego.

Approved name

Name in use

Otsego Township

Pronunciation

Feature named

Township

County

Wright

Location

T.121 N.,R.23,24 W.

Names

Comments

McCauley: Otsego Township.

Minn. Platbook, 1916: Otsego Township.

Upham, 589: Otsego Township. First settled Oct., 1852. Organized 1858. Named for a lake, a township and a county in New York. Gannett notes this name as an Indian word meaning "welcome water" or "place where meetings are held".

USGS, Rockford Quad.: Otsego Township.

Andreas: Otsego Township.

Winchell, 2: p. 41: Otsego Township.

Co. Atlas, 1928: Otsego Township.

Co. Atlas, 1931: Otsego Township.

Co. Map, 1936: Otsego Township.

Approved name

Name in use Paradise Lake

Pronunciation

Feature named Lake

County Wright

Location T.121 N.,R.25 W.,sec.34. Monticello Township.

Names

Paradise, Lake

Comments

McCauley: Paradise Lake. Wet. Meandered.

Short: Paradise Lake.

Co.atlas,1928: Lake Paradise.

Co.atlas,1931: Unnamed.

Lake Gaz: Paradise. 37.30 acres.

Winchell,2:pl.41: Unnamed.

Co.map,1920: Unnamed.

Co.Hwy.map,1936: Lake Paradise.

Approved name

Name in use Pelican Lake

Pronunciation

Feature named Lake

County Wright

Location T.120,121 N.,R.24,25 W. Frankfort, Buffalo, Monticello Townships.

**Names**

**Comments**

McCauley: Pelican Lake. Dry. Meandered.  
Upham, 591: Pelican Lake.  
Minn. Flatbook, 1916: Pelican Lake.  
Short: Pelican Lake.  
Co. atlas, 1928: Pelican Lake.  
Co. atlas, 1931: Pelican Lake.  
Lake Gaz: Pelican. 3,980.40 acres.  
Winchell, 2: pl. 41: Pelican Lake.  
Andreas: Pelican Lake.  
Co. map, 1920: Pelican Lake.  
Co. Hwy. map, 1936: Pelican Lake.  
R.R. Comm. Map, 1930: Pelican Lake.  
U.S.G.S. Rockford Quad: Pelican Lake.  
Legis. Manual Map, 1887: Pelican Lake.

Approved name

Name in use Pleasant Lake

Pronunciation

Feature named Lake

County Wright

Location T.121 N.,R.27,28 W.,sec.19,20,30;24. Corinna, Southside Townships.

**Names**

**Comments**

McCauley: Pleasant Lake. Wet. Meandered.

Upham,591: Pleasant Lake.

Minn.Platbook,1916: Pleasant Lake.

Short: Pleasant Lake.

Co.atlas,1928: Pleasant Lake.

Co.atlas,1931: Pleasant Lake.

Lake Gaz: Pleasant. 628.41 acres.

Eddy(5-24-39): Pleasant Lake. 4-168. 628.4 acres. Max.depth 26'. Outlet, creek to Clearwater Lake, to Clearwater River; inlet, none.

Winchell,2:pl.41: Pleasant Lake.

Andreas: Pleasant Lake.

Co.map,1920: Pleasant Lake.

Co.Hwy.map,1936: Pleasant Lake.

Approved name Pohl Lake

Name in use Schmidts Lake

Pronunciation

Feature named Lake

County Wright

Location T.120 N.,R.25 W.,sec.23. Buffalo Township.

Names

Comments

McCauley: Unnamed. Dry. Meandered.

Short: Schmidts Lake.

Co.atlas,1928: Unnamed.

Co.atlas,1931: Unnamed.

Lake Gaz: Schmidts. 43.41 acres.

Winchell,2:pl.41: Unnamed.

Andreas: Unnamed.

Co.map,1920: Unnamed.

Co.Hwy.map,1936: Unnamed.

Schmidt Lake

USBGN: Decisions January through March 1977, Decision List No. 7701.

Pohl Lake: lake, 0.64 km. (0.4 mi.) long, 5.6 km. (3.5 mi.) E of

Buffalo; Wright Co., Minn.; sec. 23, T 120 N, R 25 W, Fifth

Principal Mer.; 45°10'52" N, 93°47'45" W. Variant: Schmidt Lake.

Approved name

Name in use Pulaski, Lake

Pronunciation

Feature named Lake

County Wright

Location T.120 N., R.25 W., sec.8,9,16,17,20,21. Buffalo Township.

**Names**

Fulaski Lake

**Comments**

McCauley: Lake Pulaski. Wet. Meandered.  
Upham,591: Lake Pulaski. Named for the Polish patriot and friend of Washington in our Revolutionary War.  
Minn.Platabook,1916: Lake Pulaski.  
Short: Lake Pulaski.  
Co.atlas,1928: Lake Pulaski.  
Co.atlas,1931: Lake Pulaski.  
Lake Gaz: Pulaski. 837.08 acres.  
Eddy(1938): Pulaski Lake. 4-59. 704 acres. Max.depth 79'. No outlet nor inlet.  
Winchell,2:pl.41: Pulaski Lake.  
Andreas: Pulaski Lake.  
Co.map,1920: Lake Pulaski.  
Co.Hwy.map,1936: Pulaski Lake.  
R.R.Comm.Map,1930: Lake Pulaski.

Approved name

Name in use Ramsey Lake

Pronunciation

Feature named Lake

County Wright

Location T.120 N.,R.26 W.,sec.7,8,17,18. Maple Lake Township.

**Names**

Ramsey, Lake

**Comments**

McCauley: Ramsey Lake. Wet. Meandered.  
Upham, 591: Ramsey Lake. Named for Governor Ramsey.  
Minn. Platbook, 1916: Ramsey Lake.  
Short: Ramsey Lake.  
Co. atlas, 1928: Ramsey Lake.  
Co. atlas, 1931: Ramsey Lake.  
Lake Gaz: Ramsey. 283.98 acres.  
Eddy (12-10-38): Ramsey Lake. 4-84. 284.00 acres. No outlet, inlet, small creek to Maple Lake.  
Winchell, 2: pl. 41: Lake Ramsey.  
Andreas: Ramsey Lake.  
Co. map, 1920: Ramsey Lake.  
Co. Hwy. map, 1936: Ramsey Lake.

Approved name Rassat

Name in use Rassat

Pronunciation

Feature named

County Wright

Location T.120 N.,R.26 W.,sec.32. Chatham Township.

Names

Rasset

Comments

McCauley: Rassat.  
Co. Atlas,1931: Rasset.  
Co. Map,1936: Rassat.  
Minn. Commercial Directory,1937-38: Rasset. On Soo Line.  
R.R. Com. Map,1930: Rasset.

Rasset

Rassett

USBGN: Decisions January through March 1977, Decision List No. 7701. Rassat: populated place, 9.7 km. (6 mi.) WSW of Buffalo; Wright Co., Minn.; secs. 31 and 32, T 120 N, and secs. 5 and 6, T 119 N, R 26 W, Fifth Principal Mer.; 45°09'08" N, 93°59'30" W. Variants: Rasset, Rassett.

Rasset: see Rassat, Wright County

Rassett: see Rassat, Wright County.

Approved name

Name in use Rice Lake

Pronunciation

Feature named Lake

County Wright, Carver

Location T.117,118 N.,R.25 W.,sec.1;35,36. Franklin, Watertown Townships.

Names

Comments

McCauley: Rice Lake. Wet. Meandered.

Upham,590: Rice Lake. Named for its wild rice.

Minn.Platbook,1916: Rice Lake.

Co.atlas,(n.d.): Rice Lake.

Short: Rice Lake. Shows it in sec.36 only.

Co.atlas,1928: Rice Lake.

Co.atlas,1931: Rice Lake.

Lake Gaz: Rice. 152.66 acres. 115.29 acres in Wright County;  
37.37 acres in Carver County.

Winchell,2:pl.41: Rice Lake.

Andreas: Rice Lake.

Co.Hwy.map,1936: Rice Lake.

Approved name

Name in use Rice Lake

Pronunciation

Feature named Lake

County Wright

Location T.118 N.,R.28 W.,sec.12. Stockholm Township.

Names	Comments
Big Rice Lake Slough Lake	McCauley: Rice Lake. Wet. Not meandered. Upham,590: Big Rice Lake; Slough Lake, alternate name. Short: Not shown. Winchell,2:pl.41: Slough Lake; Rice Lake. Andreas: Slough Lake. Co.map,1936: Rice Lake.

Approved name

Name in use Rice Lake

Pronunciation

Feature named Lake

County Wright

Location T.120 N.,R.25 W.,sec.20,29. Buffalo Township.

Names

Comments

McCauley: Unnamed. Dry. Meandered.

Short: Not shown.

Lake Gaz: Unnamed. 37.13 acres.

Andreas: Unnamed.

Sp.Laws,1891,p.1085: Rice Lake. Authority to drain Rice Lake.

Approved name

Name in use Rice Lake

Pronunciation

Feature named Lake

County Wright

Location T.120,121 N.,R.23 W.,sec.3;34. Otsego Township.

Names

Comments

Goose Lake

McCauley: Unnamed. Wet. Not meandered.

Short: Unnamed.

Eddy(5-27-39): Goose Lake. 4-102. 82 acres. Less than 6' deep.  
Outlet, partly dry; inlet, none.

Winchell,2:pl.41: Unnamed.

Co.map,1920: Unnamed.

U.S.G.S. Rockford Quad: Rice Lake.

Approved name

Name in use Rice Lake

Pronunciation

Feature named Lake

County Wright

Location T.122 N., R.26 W., sec.7,8,17,18. Clearwater Township.

Names

Comments

McCauley: Rice Lake. Dry. Meandered.  
Upham,592: Rice Lake. Having much wild rice.  
Short: Rice Lake.  
Co.atlas,1928: Unnamed.  
Co.atlas,1931: Unnamed.  
Lake Gaz: Rice. 153.48 acres.  
Winchell,2:pl.41: Rice Lake.  
Andreas: Rice Lake.  
Co.map,1920: Rice Lake.

Approved name

Name in use Rice Lake

Pronunciation

Feature named Village

County Wright

Location T.118 N., R.28 W., sec.24. Stockholm Township.

Names

Comments

McCauley: Rice Lake.

Minn. Commercial Directory, 1937-38: Rice Lake.

Co. Map, 1936: Rice Lake.

Approved name

Name in use Rock Lake

Pronunciation

Feature named Lake

County Wright

Location T.120 N.,R.26,27 W.,sec.19,30,31;24,25,36. Chatham, Albion Townships.

**Names**

**Comments**

McCauley: Rock Lake. Wet. Meandered.  
Upham,591: Rock Lake. Named for its boulders.  
Minn.Platsbook,1916: Rock Lake.  
Short: Rock Lake.  
Co.atlas,1928: Rock Lake.  
Co.atlas,1931: Rock Lake.  
Lake Gaz: Rock. 197.50 acres.  
Winchell,2:pl.41: Rock Lake.  
Andreas: Rock Lake.  
Co.map,1920: Rock Lake.  
Co.Hwy.map,1936: Rock Lake.

Approved name

Name in use

Rockford

Pronunciation

Feature named

County

Wright, Hennepin

Location

T.119 N.,R.24 W.,sec.29. Rockford Township.

Names

Comments

Upham, 589: Rockford. Founded in 1856 at a rocky ford of the Crow River, having its bed strewn with boulders, where a sawmill was built. The village was platted in the spring of 1857, and was incorporated Oct.21,1881. Near the millsite the Winnebago Indians had a village during 1850-54.

McCauley: Rockford.

Eg. Manual, 1941: Rockford. Incorporated. P.O.

Rev. O.R. Jenks, of the Advent Christian Church, whose headquarters are at Aurora, Illinois, in an interview with Lewis Beeson, Sept. 25,1942: Said his father founded, or at least named, the town of Rockford, naming it after his native town of Rockford, Illinois. Says a shistory of Wright Country appeared in the Delano Eagle about 50 years ago.

Laws, 1881, ex. session, 22: Act to incorporate village of Rockford. Approved Nov.21,1881.

Walker, Village Laws, 121; Rockford incorp. Nov.21,1881. Separated from township, March 25, 1907.

[over]

Andreas: Rockford.  
Winchell, 2:pl. 41: Rockford.  
USGS, Rockford Quad.: Rockford.

Approved name

Name in use

Rockford Township

Pronunciation

Feature named

Township

County

Wright

Location

T.119 N., R.24,25 W.

Names

Comments

McCauley: Rockford Township.  
Minn. Platbook, 1916: Rockford Township.  
Upham, 589; Rockford Township. First settled 1855. Organized  
1858. Received the name of its village, q.v.  
USGS, Rockford Quad: Rockford Township.  
Andreas: Rockford Township.  
Winchell, 2:pl.41: Rockford Township.  
Co. Atlas, 1928: Rockford Township.  
Co. Atlas, 1931: Rockford Township.

Approved name

Name in use Round Lake

Pronunciation

Feature named Lake

County Wright

Location T.118 N.,R.27 W.,sec.24,25. Victor Township.

Names

Comments

McCauley: Unnamed. Dry. Meandered.

Short: Round Lake.

Co.atlas,1928: Unnamed.

Co.atlas,1931: Unnamed.

Lake Gaz: Round. 36.07 acres.

Winchell,2:pl.41: Unnamed.

Andreas: Unnamed.

Eddy(6-26-39): Round Lake. 4-160. 62 acres. No outlet nor inlet

Co.map,1920: Unnamed.

Approved name

Name in use Ruckles Lake

Pronunciation

Feature named Lake

County Wright

Location T.118 N., R.26 W., sec.18,19. Woodland Township.

Names	Comments
Ruckle's Lake	McCauley: Ruckles Lake. Wet. Meandered.
Lenana Lake	Upham, 590: Ruckle's Lake.
	Minn. Platbook, 1916: Ruckles Lake.
	Co. atlas, n.d.: Ruckles Lake.
	Short: Not shown.
	Co. atlas, 1928: Ruckle's Lake.
	Lake Gaz: Ruckles. 181.56 acres. Dry.
	Winchell, 2: pl. 41: Lenana Lake.
	Andreas: Unnamed.

Approved name

Name in use

St. Michael

Pronunciation

Feature named

County

Wright

Location

T.120 N.,R.24 W.,sec.11,12,13,14.

Frankfort Township.

Names

St. Michaels

Comments

Minn. Platbook,1916: St. Michaels.

McCauley: St. Michael.

Upham, 586-589: St. Michael. Incorp. Feb.10,1890. Named from its Catholic Church, which was built in 1856. Was the r.r. station name for Albertville for many years.

Winchell,2:pl.41: St. Michaels.

Andreas: St. Michaels P.O.

Walker, Village Laws, 122: St. Michael. Incorp. Feb.22,1890. Separated from township.

USGS, Rockford Quad.: St. Michael.

Co. Map,1920: St. Michael's.

Co. Atlas,1928: St. Michaels.

Co. Atlas,1931: St. Michael.

Co. Map,1936: St. Michaels.

St. Michaels: see St. Michael, Wright County

Approved name

Name in use Sandy Lake

Pronunciation

Feature named Lake

County Wright

Location T.121 N.,R.27 W.,sec.3,10. Corinna Township.

Names

Comments

McCauley: Sandy Lake. Dry. Meandered.

Short: Sandy Lake.

Lake Gaz: Sandy. 52.29 acres.

Andreas: Unnamed.

Approved name

Schmidt Lake

Name in use Schmidts Lake

Pronunciation

Feature named Lake

County Wright

Location T.120 N., R.24, 25 W., sec. 30, 31; 24, 25. Frankfort, Buffalo Townships.

Names

Schmidt Lake  
Schmidt's Lake

Comments

McCauley: Schmidts Lake. Wet. Meandered.  
Upham, 591: Schmidt Lake. Named for a pioneer farmer.  
Short: Schmidts Lake.  
Co. atlas, 1928: Schmidts Lake.  
Lake Gaz: Schmidts. 243.53 acres.  
Winchell, 2: pl. 41: Unnamed.  
Andreas: Unnamed.  
Co. map, 1920: Schmidt Lake.  
Co. Hwy. map, 1936: Schmidt's Lake.

Schmidts Lake

USBGN: Decisions January through March 1977, Decision List No. 7701. Schmidt Lake: lake, 1.5 km. (0.9 mi.) long, 8.1 km. (5 mi.) E of Buffalo; Wright Co., Minn.; sec. 30, T 120 N, R 24 W, and sec. 25, T 120 N, R 25 W, Fifth Principal Mer.; 45°10'15" N, 93°46'10" W. Variant: Schmidts Lake.

Schmidt Lake: see Pohl Lake, Wright County.

Schmidts Lake: see Schmidt Lake, Wright County.

Approved name

Name in use School Lake

Pronunciation

Feature named Lake

County Wright

Location T.120 N.,R.24 W.,sec.16,17. Frankfort Township.

Names

Comments

McCauley: School Lake. Wet. Meandered.

Upham,591: School Lake. Named from its situation in the school section.

Short: School Lake.

Lake Gaz: School. 144.16 acres.

Winchell,2:pl.41: Unnamed.

Andreas: Unnamed.

Co.map,1920: School Lake.

U.S.G.S.Rockford Quad: School Lake.

Approved name

Name in use School Lake

Pronunciation

Feature named Lake

County Wright

Location T.121 N.,R.24 W.,sec.36. Otsego Township.

**Names**

**Comments**

McCauley: School Lake. Dry. Meandered.

Upham,591: School Lake.

Minn.Platbook,1916: School Lake.

Short: School Lake.

Co.atlas,1928: School Lake.

Co.atlas,1931: Unnamed.

Lake Gaz: School. 242.26 acres.

Winchell,2:pl.41: School Lake.

Andreas: School Lake.

Co.map,1920: School Lake.

Co.Hwy.map,1936: School Lake.

U.S.G.S.Rockford Quad: School Lake.

Approved name

Name in use School Section Lake

Pronunciation

Feature named Lake

County Wright

Location T.119 N., R.27 W., sec.36. Middleville Township.

Names

Comments

McCauley: School Section Lake. Wet. Meandered.

Short: School Section Lake.

Co.atlas,1928: Unnamed.

Lake Gaz: School Section. 116.88 acres.

Winchell,2:pl.41: Unnamed.

Andreas: Unnamed.

Co.Hwy.map,1936: Unnamed.

Approved name

Name in use Scott Lake

Pronunciation

Feature named Lake

County Wright, Meeker

Location T.121 N., R.28, 29 W., sec.19;24. Southside, Kingston Townships.

Names

Comments

McCauley: Scott Lake. Wet.in Wright County; dry in Meeker County.  
Not meandered in Wright County; meandered in Meeker County.

Short: Scott Lake.

Eddy(6-25-40): Scott Lake. 4-150. 15.8 acres. Max.depth 22'.  
Outlet, to Clearwater River; inlet, from Clearwater River.

Winchell,2:pl.41: Unnamed.

Approved name

Name in use Shakopee Lake

Pronunciation

Feature named Lake

County Wright, McLeod

Location T.117, 118 N., R.28 W., sec.4, 5; 32, 33. Hale, Stockholm Townships.

**Names**

Shakopee, Lake

**Comments**

McCauley: Shakopee Lake. Wet. Meandered.  
Upham, 590: Shakopee Lake.  
Co.atlas, n.d.: Shakopee Lake.  
Short: Shakopee Lake.  
Co.atlas, 1928: Shakopee Lake.  
Co.atlas, 1931: Shakopee Lake.  
Lake Gaz: Shakopee. 226.49 acres. 172.25 acres in Wright County;  
54.24 acres in McLeod County.  
Winchell, 2: pl.41: Lake Shakopee.  
Andreas: Unnamed.

Approved name

Name in use Sheldon Lake

Pronunciation

Feature named Lake

County Wright

Location T.122 N.,R.27 W.,sec.24. Clearwater Township.

Names

Comments

McCauley: Sheldon Lake. Wet. Not meandered.

Upham, 592: Sheldon Lake.

Short: Sheldon Lake.

Co.atlas, 1928: Sheldon Lake. A man by the name of Levi W. Sheldon owns land on the west shore of this lake.

Co.Hwy.map, 1936: Sheldon Lake.

Approved name

Name in use

Silver Creek

Pronunciation

Feature named

Village

County

Wright

Location

T.121 N.,R.26 W.,sec.5.

Silver Creek Township.

Names

Comments

McCauley: Silver Creek.

Minn. Platbook, 1916: Silver Creek.

Pioneer and Democrat, Feb. 16, 1856, p. 2, c. 2: Silver Creek P.O. established.

Co. Map, 1920; 1936: Silver Creek.

Co. Atlas, 1928; 1931: Silver Creek.

Minn. Commercial Directory, 1937-38: Silver Creek. On Soo Line.

R.R. Com. Map, 1930: Silver Creek.

Approved name

Name in use

Silver Creek Township

Pronunciation

Feature named

Township

County

Wright

Location

T.121,122 N.,R.26 W.

Names

Comments

McCauley: Silver Creek Township.

Minn. Platbook,1916: Silver Creek Township.

Upham; 589: Silver Creek Township. First settled 1854. Organized 1858. \*Named for its creek.

Andreas: Silver Creek Township.

Winchell,2:pl.41: Silver Creek Township.

Co. Atlas,1928: Silver Creek Township.

Co. Atlas,1931: Silver Creek Township.

Approved name

Name in use Silver Lake

Pronunciation

Feature named Lake

County Wright

Location T.121 N.,R.26 W.,sec.5,8. Silver Creek Township.

**Names**

**Comments**

McCauley: Silver Lake. Wet. Meandered.  
Upham, 591: Silver Lake.  
Minn. Platbook, 1916: Silver Lake.  
Short: Silver Lake.  
Co. atlas, 1928: Silver Lake.  
Co. atlas, 1931: Silver Lake.  
Lake Gaz: Silver. 55.04 acres.  
Eddy (n.d.): Silver Lake. 4-64. 55.04 acres. Outlet, to Limestone Lake; inlet, none.  
Winchell, 2: pl. 41: Unnamed.  
Andreas: Unnamed.  
Co. map, 1920: Silver Lake.  
Co. Hwy. map, 1936: Silver Lake.

Silver Lake: see Slough Lake, Wright County.

Silvia Lake: see Sylvia, Lake, Wright County.

Approved name

Name in use Slough Lake

Pronunciation

Feature named Lake

County Wright

Location T.121 N.,R.25 W.,sec.27,28. Monticello Township.

Names

Comments

McCauley: Unnamed. Dry. Meandered.

Short: Slough Lake.

Co.atlas,1928: Unnamed.

Lake Gaz: Slough. 48.57 acres.

Winchell,2:pl.41: Unnamed.

Andreas: Unnamed.

Co.Hwy.map,1936: Unnamed.

Approved name

Name in use Slough Lake

Pronunciation

Feature named Lake

County Wright

Location T.121 N.,R.25,26 W.,sec.18,19;13,24. Monticello Township.

Names

Comments

McCauley: Slough Lake. Dry. Meandered.

Short: Slough Lake.

Lake Gaz: Slough. 45.98 acres.

Andreas: Unnamed.

Approved name

Name in use Slough Lake

Pronunciation

Feature named Lake

County Wright

Location T.121 N.,R.26 W.,sec.9,10. Silver Creek Township.

**Names**

**Comments**

McCauley: Slough Lake. Dry. Meandered.

Short: Slough Lake.

Lake Gaz: Slough. 39.20 acres.

Winchell,2:pl.41: Unnamed.

Andreas: Unnamed.

Approved name

Name in use Slough Lake

Pronunciation

Feature named Lake

County Wright

Location T.120 N.,R.27 W.,sec.16,17. Albion Township.

Names

Comments

McCauley: Unnamed. Dry. Meandered.

Short: Not shown.

Co.atlas,1928: Unnamed.

Co.atlas,1931: Unnamed.

Lake Gaz: Slough. 40.65 acres.

Co.map,1920: Unnamed.

Co.Hwy.map,1936: Unnamed.

Approved name

Name in use Slough Lake

Pronunciation

Feature named Lake

County Wright

Location T.121,122 N.,R.26 W.,sec.4;33. Silver Creek Township.

**Names**

Silver Lake

**Comments**

McCauley: Slough Lake. Dry. Meandered.

Short: Slough Lake.

Lake Gaz: Slough. 17.66 acres.

Winchell,2:pl.41: Unnamed.

Andreas: Silver Lake.

Co.map,1920: Unnamed.

Slough Lake: see Rice Lake, Wright County.

Approved name

Name in use Smith Lake

Pronunciation

Feature named Lake

County Wright

Location T.119 N.,R.27,28 W.,sec.30,31;36. Middleville, Cokato Townships.

Names

Comments

McCauley: Smith Lake. Wet. Meandered.

Upham,590: Smith Lake. Eugene Smith settled beside this lake in 1858.

Minn.Platabook,1916: Smith Lake.

Short: Smith Lake.

Co.atlas,1928: Smith Lake.

Co.atlas,1931: Smith Lake.

Lake Gaz: Smith. 226.31 acres.

Winchell,2:pl.41: Smith Lake.

Andreas: Smith Lake.

Approved name

Name in use

Smith Lake

Pronunciation

Feature named

Village

County

Wright

Location

T.119 N.,R.27 W.,sec.30. Middleville Township.

Names

Comments

McCauley: Smith Lake. On G.N. r.r.  
Minn. Platbook,1916: Smith Lake.  
Upham, 589: Smith Lake . Platted July, 1869. A r.r. village.  
Bears the name of an adjoining lake, q.v.  
Winchell,2:pl.41: Smith Lake.  
Andreas: Smith Lake.  
Minn. Commercial Directory,1937-38: Smith Lake. On G.N. r.r.  
Collier Atlas,1914: Smith Lake.  
Leg. Manual Map,1887: Smith Lake.  
Co. Map,1920: Smith Lake.  
Co. Atlas,1928: Smith Lake.  
Co. Atlas,1931: Smith Lake.

Approved name

Name in use Somers Lake

Pronunciation

Feature named Lake

County Wright

Location T.121 N., R.27 W., sec.24,25. Corinna Township.

Names

Comments

McCauley: Unnamed. Wet. Meandered.

Short: Somers Lake.

Co.atlas,1928: Unnamed.

Lake Gaz: Somers. 27.02 acres.

Winchell,2:pl.40: Unnamed.

Andreas: Unnamed.

Approved name

Name in use

South Haven

Pronunciation

Feature named

County

Wright

Location

T.121 N., R.28 W., sec.8,9,10,15,16,17,20,21,22. South Side Township.

Names

Comments

McCauley: South Haven. On Soo Line.

Minn. Flatbook, 1916: South Haven.

Upham, 589: South Haven. Platted 1888. Incorp., 1902. A r.r. village. Name derived from its township and from Fair Haven township and village on the north in Stearns County.

Walker, Village Laws, 123: South Haven. Incorp. May 2, 1902. Separated from township.

Co. Map, 1920: South Haven.

Co. Atlas, 1928: South Haven.

Co. Atlas, 1931: South Haven.

Approved name

Name in use

South Side Township

Pronunciation

Feature named

Township

County

Wright

Location

T.121 N., R.28 W.

Names

Southside Township

Comments

McCauley: South Side Township.

Minn. Platbook, 1916: South Side Township.

Upham, 589: Southside Township. First settled 1857. Organized March 9, 1868. Named from its relation to the Clearwater River and the series of lakes through which the stream flows.

Andreas: Southside Township.

Co. Atlas, 1928: South Side Township.

Winchell, 2: pl. 41: South Side Township.

Co. Atlas, 1931: South Side Township.

Southside Township: see South Side Township, Wright County

Approved name

Name in use Spring Lake

Pronunciation

Feature named Lake

County Wright

Location T.118,119 N.,R.27 W.,sec.6;31. Victor, Middleville Townships.

Names

Comments

McCauley: Spring Lake. Dry. Meandered.

Upham,590: Spring Lake. Scarcely more than a marsh most of year.

Short: Spring Lake.

Co.atlas,1928: Unnamed.

Lake Gaz: Spring. 53.79 acres.

Winchell,2:pl.41: Unnamed.

Andreas: Unnamed.

Co.map,1920: Unnamed.

Steebe Lake: see Wagner Lake, Wright County.

Steele Lake: see Wagner Lake, Wright County.

Approved name

Name in use

Stockholm

Pronunciation

Feature named

County

Wright

Location

T.118 N., R.28 W., sec.8.

Stockholm Township.

Names

Comments

Minn. Platbook, 1916: Stockholm.

McCauley: Stockholm.

Co. Atlas, 1928: Stockholm.

Co. Atlas, 1931: Stockholm.

Co. Map, 1936: Stockholm.

Minn. Commercial Directory, 1937-38: Stockholm. On C.N.W. r.r.

Approved name

Name in use

Stockholm Township

Pronunciation

Feature named

Township

County

Wright

Location

T.118 N.,R.28 W.

Names

Comments

McCauley: Stockholm Township.

Minn. Platbook, 1916: Stockholm Township.

Upham, 589: Stockholm Township. First settled 1856. Organized Aug. 15, 1868. Received its first Swede settlers in 1862 and many more in 1866. Was named in compliment to these immigrants.

Andreas: Stockholm Township.

Winchell, 2:pl. 41: Stockholm Township.

Co. Atlas, 1928: Stockholm Township.

Co. Atlas, 1931: Stockholm Township.

Approved name

Name in use Sugar Lake

Pronunciation

Feature named Lake

County Wright

Location T.121,122 N.,R.27 W.,sec.1,2,10,11;35,36. Corinna, Clearwater Townships.

Names

Comments

McCauley: Sugar Lake. Wet. Meandered.  
Upham,591: Sugar Lake. Named for its sugar maple.  
Minn.Platbook,1916: Sugar Lake.  
Short: Sugar Lake.  
Co.atlas,1928: Sugar Lake.  
Co.atlas,1931: Sugar Lake.  
Eddy(6-1-39): Sugar Lake. 4-65. 1,103.98 acres. Max.depth 53'.  
Outlet, dry most of the time; inlet, none.  
Lake Gaz: Sugar. 1,103.98 acres.  
Winchell,2:pl.41: Sugar Lake.  
Andreas: Sugar Lake.  
Co.map,1920: Sugar Lake.  
Co.Hwy.map,1936: Sugar Lake.  
R.R.Comm.Map,1930: Sugar Lake.

Approved name

Name in use Sullivan Lake

Pronunciation

Feature named Lake

County Wright

Location T.120 N., R.26 W., sec.3,10. Chatham Township.

Names

Comments

McCauley: Sullivan Lake. Wet. Not meandered.

Short: Sullivan Lake.

Co.atlas,1928: Unnamed.

Andreas: Unnamed.

Co.map,1920: Unnamed.

Co.Hwy.map,1936: Sullivan Lake.

Approved name

Name in use Swamp Lake

Pronunciation

Feature named Lake

County Wright

Location T.120 N.,R.24 W.,sec.11. Frankfort Township.

**Names**

Gutzwiller Lake

**Comments**

McCauley: Swamp Lake. Dry. Meandered.

Short: Not shown.

Lake Gaz: Swamp. 49.15 acres. Dry.

Winchell,2:pl.41: Gutzwiller Lake.

Andreas: Gutzwiller Lake.

Co.map,1920: Unnamed.

Approved name

Name in use Swan Lake

Pronunciation

Feature named Lake

County Wright, McLeod, Carver

Location T.117, 118 N., R.26, 27 W., sec.6;1;31;36. Woodland, Victor, Winsted, Hollywood Townships.

Names

Comments

McCauley: Swan Lake. Wet. Meandered.

Short: Swan Lake.

Co.atlas,1928: Swan Lake.

Lake Gaz: Swan. 130.91 acres. 11.26 acres in Wright County;  
4.47 acres in McLeod County; 115.18 acres in Carver County.

Winchell,2:pl.41: Swan Lake.

Approved name

Name in use Swan Lake

Pronunciation

Feature named Lake

County Wright, Meeker

Location T.119 N., R.28, 29 W., sec.6,7;1,12. Cokato, Dassel Townships.

Names

Comments

McCauley: Swan Lake. Dry in Meeker County; wet in Wright County.  
Meandered.

Upham, 590, 591: Swan Lake.

Short: Swan Lake.

Co.atlas, 1928: Unnamed.

Lake Gaz: Swan. 332.16 acres. 247.87 acres in Wright County;  
84.29 acres in Meeker County.

Winchell, 2:pl.41: Swan Lake.

Andreas: Swan Lake.

Swarton's Lake: see Swart Watts Lake, Wright County.

Approved name

Swartout Lake

Name in use

Swart Watts Lake

Pronunciation

Feature named

Lake

County

Wright

Location

T.120 N.,R.27 W.,sec.3,4. Albion Township.

**Names**

Swarthout Lake  
Swartwatts Lake  
Swarton's Lake  
Swartons Lake

**Comments**

McCauley: Swarthout Lake. Wet. Meandered.  
Upham,591: Swartwatts Lake.  
Minn.Flatbook,1916: Swart Watts Lake.  
Short: Swart Watts Lake.  
Co.atlas,1928: Swart Watts Lake.  
Co.atlas,1931: Swart Watts Lake.  
Lake Gaz: Swart Watts. 170.66 acres.  
Eddy(6-26-39): Swartwatts Lake. 4-189. 170.66 acres. Outlet,  
creek to Cedar Lake, to Clearwater Lake; inlet, from Lake Albion.  
Winchell,2:pl.41: Swarton's Lake.  
Andreas: Swartons Lake.  
Co.map,1920: Swart Watts Lake.  
Co.Hwy.map,1936: Swarthout Lake.  
USBGN: Decisions January through March 1978, Decision List No. 7801.  
Swartout Lake: lake, 1.3 km (0.8 mi.) long, 17.7 km (11.5 mi.) NE of  
Cokato; Wright Co., Minn.; secs. 3 and 4, T 120 N, R 27 W, Fifth  
Principal Mer.; 45°13'50" N, 94°04'30" W. Not: Swart Watts Lake,  
Swartwatts Lake, Swartout Lake.

Approved name

Name in use Sylvia, Lake

Pronunciation

Feature named Lake

County Wright

Location T.121 N., R.28 W., sec.27,28,33,34. Southside Township.

**Names**

Silvia Lake  
Silvia, Lake

**Comments**

McCauley: Lake Sylvia. Wet. Meandered.  
Upham,591: Lake Sylvia. Connected to Twin Lake by a strait.  
Minn.Flatbook,1916: Lake Sylvia.  
Short: Lake Sylvia.  
Co.atlas,1928: Lake Sylvia.  
Co.atlas,1931: Lake Sylvia.  
Lake Gaz: Silvia. 1,372.54 acres. This acreage also includes  
Twin Lake.  
Eddy(5-24-39): Silvia Lake. 4-188. 1,372.54 (includes Twin Lake)  
Max.depth 80'. Outlet, connected to Twin Lake; inlet, none.  
Winchell,2:pl.41: Silvia Lake. Shows Silvia and Twin Lakes as one  
lake.  
Andreas: Silvia Lake. Shows Silvia and Twin Lakes as one lake.  
Co.map,1920: Lake Silvia.  
Co.Hwy.map,1936: Lake Sylvia.

Tamarac Lake: see Tamarack Lake, Wright County.

Tamarach Lake: see Tamarack Lake, Wright County.

Approved name

Name in use Tamarack Lake

Pronunciation

Feature named Lake

County Wright

Location T.119 N., R.25, 26 W., sec.6, 7; 1, 12. Rockford, Marysville Townships.

**Names**

Tamarac Lake  
Tamarach Lake

**Comments**

McCauley: Tamarack Lake. Wet. Meandered.  
Upham, 590: Tamarack Lake.  
Minn. Flatbook, 1916: Tamarack Lake.  
Co. atlas, n.d.: Tamarack Lake.  
Short: Tamarack Lake.  
Co. atlas, 1928: Tamarack Lake.  
Co. atlas, 1931: Tamarack Lake.  
Lake Gaz: Tamarack. 66.92 acres.  
Winchell, 2: pl. 41: Unnamed.  
Andreas: Unnamed.  
Co. map, 1920: Tamarac Lake.  
Co. Hwy. map, 1936: Tamarach Lake.

Approved name

Name in use Taylor Lake

Pronunciation

Feature named Lake

County Wright

Location T.119 N.,R.27 W.,sec.22,23. Middleville Township.

Names	Comments
Taylor's Lake. Taylors Lake.	McCauley: Taylor Lake. Dry. Meandered. Short: Taylor Lake. Minn.Flatbook,1916: Taylor Lake. Co.atlas,1928: Unnamed. Co.atlas,1931: Taylor Lake. Lake Gaz: Taylor. 80.45 acres. Winchell,2:pl.41: Taylor's Lake. Andreas: Taylors Lake. Co.map,1920: Taylor Lake. Co.Hwy.map,1936: Unnamed.

Taylors Lake: see Taylor Lake, Wright County.

Approved name

Name in use Tuey Lake

Pronunciation

Feature named Lake

County Wright

Location T.118 N.,R.27 W.,sec.8,9,17. Victor Township.

Names

Comments

McCauley: Unnamed. Dry. Meandered.

Upham,590: Tuey Lake. Scarcely more than a marsh most of the year

Short: Tuey Lake.

Lake Gaz: Tuey. 98.29 acres.

Winchell,2:pl.41: Unnamed.

Andreas: Unnamed.

Approved name

Name in use Twin Lake

Pronunciation

Feature named Lake

County Wright

Location T.120,121 N.,R.28 W.,sec.4,5;27,28,29,32,33. Southside, French Lake Townships.

**Names**

**Comments**

McCauley: Twin Lake. Wet. Meandered.

Upham,591: Twin Lake. Connected to Lake Sylvia by a strait.

Minn.Platbook,1916: Twin Lake.

Short: Twin Lake.

Co.atlas,1928: Twin Lake.

Co.atlas,1931: Twin Lake.

Lake Gaz: Twin. 1,372.5<sup>4</sup> acres. This acreage also includes Sylvia Lake.

Eddy(6-21-39): Twin Lake. 4-190. 1,372.5 acres (includes Sylvia Lake). Max.depth 80'. Outlet, dry; inlet, short creek from Lake Sylvia.

Winchell,2:pl.41: Shown as part of Sylvia Lake.

Andreas: Shown as part of Sylvia Lake.

Co.map,1920: Twin Lake.

Co.Hwy.map,1936: Twin Lake.

R.R.Comm.Map,1930: Twin Lake.

Approved name

Name in use Twin Lake

Pronunciation

Feature named Lake

County Wright

Location T.122 N.,R.26 W.,sec.29. Silver Creek Township.

Names

Comments

McCauley: Unnamed. Wet. Meandered.

Short: Twin Lake.

Co.atlas,1928: Unnamed.

Co.atlas,1931: Unnamed.

Lake Gaz: Twin. 48.62 acres.

Andreas: Unnamed.

Co.map,1920: Unnamed.

Co.Hwy.map,1936: Unnamed.

Approved name

Name in use Twin Lakes

Pronunciation

Feature named Lake

County Wright

Location T.120 N.,R.26 W.,sec.22. Chatham Township.

**Names**

**Comments**

McCauley: Twin Lakes (one of). Wet. Meandered.

Upham,591: Twin Lakes (one of).

Minn.Platbook,1916: Twin Lakes (one of).

Short: Twin Lakes (one of).

Co.atlas,1928: Twin Lakes (one of).

Co.atlas,1931: Twin Lakes (one of).

Lake Gaz: Twin. 69.46 acres. Includes acreage of both Twin Lakes.

Winchell,2:pl.41: Unnamed.

Andreas: Unnamed.

Co.map,1920: Twin Lakes (one of).

Co.Hwy.map,1936: Twin Lakes (one of).

Approved name

Name in use Twin Lakes

Pronunciation

Feature named Lake

County Wright

Location T.120 N.,R.26 W.,sec.15,22. Chatham Township.

---

**Names**

**Comments**

McCauley: Twin Lakes(one of). Wet. Meandered.

Upham,591: Twin Lakes (one of).

Minn.Platbook,1916: Twin Lakes (one of).

Short: Twin Lakes (one of).

Co.atlas,1928: Twin Lakes (one of).

Co.atlas,1931: Twin Lakes (one of).

Lake Gaz: Twin. 69.46 acres. Includes acreage of both Twin Lakes.

Winchell,2:pl.41: Unnamed.

Andreas: Unnamed.

Co.map,1920: Twin Lakes (one of).

Co.Hwy.map,1936: Twin Lakes (one of).

Approved name

Name in use Twin Lakes

Pronunciation

Feature named Lake

County Wright

Location T.121 N.,R.25,26 W.,sec.19;24. Monticello, Maple Lake Townships.

Names

Comments

McCauley: Twin Lakes (one of). Wet. Meandered.

Upham,591: Twin Lakes (one of).

Short: Twin Lakes (one of).

Co.atlas,1928: Unnamed.

Lake Gaz: Twin. 43.88 acres. Includes both Twin Lakes.

Winchell,2:pl.41: Unnamed.

Andreas: Unnamed.

Co.map,1920: Twin Lakes (one of).

Co.Hwy.map,1936: Unnamed.

Approved name

Name in use Twin Lakes

Pronunciation

Feature named Lake

County Wright

Location T.121 N.,R.26 W.,sec.24. Maple Lake Township.

Names

Comments

McCauley: Twin Lakes (one of). Wet. Meandered.

Upham,591: Twin Lakes (one of).

Short: Twin Lakes (one of).

Co.atlas,1928: Unnamed.

Lake Gaz: Twin. 43.88 acres. Includes both Twin Lakes.

Co.map,1920: Twin Lakes(one of).

Co.Hwy.map,1936: Unnamed.

Approved name

Name in use Uhl Lake

Pronunciation

Feature named Lake

County Wright

Location T.120 N., R.24 W., sec.21,22,28. Frankfort Township.

**Names**

Fluff's Lake  
Fuffs Lake  
Eull's Lake  
Fluffs Lake  
Full's Lake

**Comments**

McCauley: Fluff's Lake. Dry. Meandered.  
Minn.Flatbook,1916: Fuffs Lake.  
Short: Uhl Lake.  
Upham,591: Eull's Lake. Commemorating a pioneer farmer.  
Co.atlas,1928: Fluffs Lake.  
Co.atlas,1931: Unnamed.  
Lake Gaz: Uhl. 81.18 acres.  
Winchell,2:pl.41: Unnamed.  
Andreas: Unnamed.  
Co.map,1920: Full's Lake.  
Co.Hwy.map,1936: Fluff's Lake.  
U.S.G.S.Rockford Quad: Uhl Lake.

Approved name

Name in use Union Lake

Pronunciation

Feature named Lake

County Wright, Meeker

Location T.121 N., R.28, 29 W., sec.30, 31; 36. Southside, Kingston Townships.

Names

Comments

McCauley: Union Lake. Wet. Meandered.

Short: Union Lake.

Lake Gaz: Not given.

Eddy(6-28-40): Union Lake. 4-154. 49.5 acres. Max.depth 31'.  
Outlet, north branch of Crow River; inlet, a small creek.

Co.map, 1920: Unnamed.

Winchell, 2:pl.41: Unnamed.

Approved name

Name in use Varner Lake

Pronunciation

Feature named Lake

County Wright

Location T.120 N., R.26 W., sec.13,14. Chatham Township.

**Names**

Varner's Lake

**Comments**

McCauley: Varner Lake. Dry. Meandered.

Short: Varner Lake.

Lake Gaz: Varner. 26.60 acres.

Winchell, 2:pl.41: Unnamed.

Andreas: Unnamed.

Co.map, 1920: Varner's Lake.

Varner's Lake: see Varner Lake, Wright County.

Approved name

Name in use

Victor Township

Pronunciation

Feature named

Township

County

Wright

Location

T.118 N., R.27 W.

Names

Comments

McCauley: Victor Township.

Minn. Platbook, 1916: Victor Township.

Upham, 589: Victor Township. First settled 1855. Organized Jan. 24, 1866. Was named at the suggestion of Mark Fosket, an early settler, "in honor of Victor in Ontario County, New York".

Andreas: Victor Township.

Winchell, 2:pl.41: Victor Township.

Co. Atlas, 1928: Victor Township.

Co. Atlas, 1931: Victor Township.

Approved name

Name in use Wagner Lake

Pronunciation

Feature named Lake

County Wright

Location T.119,120 N.,R.24 W.,sec.4;28,33. Rockford, Frankfort Townships.

Names

Steebe Lake

Steele Lake

Comments

McCauley: Wagner Lake. Wet. Meandered.

Upham,590: Wagner Lake. Named for a pioneer.

Minn.Flatbook,1916: Wagner Lake.

Co.atlas,n.d.: Wagner Lake.

Short: Wagner Lake.

Co.atlas,1928: Wagner Lake.

Lake Gaz: Wagner. 365.10 acres.

Eddy(n.d.): Wagner Lake. 4-79. 365.10 acres. No outlet nor inlet.

Winchell,2:pl.41: Steebe Lake.

Andreas: Steele Lake.

Co.map,1920: Unnamed, sec.28-33; Wagner Lake, sec.4;33.

Co.Hwy.map,1936: Wagner Lake.

Auto Club Map,1928: Steele Lake.

U.S.G.S.Rockford Quad: Steele Lake, sec.28-33; Wagner Lake, sec.4;33. Shows two separate lakes.

Approved name

Name in use Washington Lake

Pronunciation

Feature named Lake

County Wright

Location T.120 N.,R.25 W.,sec.14,23. Buffalo Township.

**Names**

**Comments**

McCauley: Washington Lake. Wet. Meandered.  
Upham,591: Washington Lake.  
Minn.Flatbook,1916: Washington Lake.  
Short: Washington Lake.  
Co.atlas,1928: Washington Lake.  
Co.atlas,1931: Washington Lake.  
Lake Gaz: Washington. 143.09 acres.  
Winchell,2:pl.41: Washington Lake.  
Andreas: Washington Lake.  
Co.map,1920: Washington Lake.  
Co.Hwy.map,1936: Washington Lake.

Approved name

Name in use Waverly

Pronunciation

Feature named

County Wright

Location T.118,119 N.,R.26 W.,sec.3;33.

**Names**

**Comments**

Upham,589: Waverly, a r.r. village, founded 1869, incorporated 1881. Its name was received from the adjacent Big and Little Waverly lakes, and from an earlier Waverly village, platted in 1856 at the outlet of the Little Waverly lake. The name was originally given by the Colwell brothers, who with others were proprietors of that earlier townsite, for Waverly in Tioga county, N.Y., their former home.

McCaughey: Waverly. G.N.r.r.

Minn. Platbook,1916: Waverly.

Winchell, 2:pl.41: Waverly.

Andreas: Waverly. Waverly.

Mpls. Trib., Feb.2,1873,p.2,c.3: Waverly P.O. established.

Laws, 1881, p.296: Waverly incorporated as a village, Mar.8,1881.

Co. atlas, 1928, 1931: Waverly.

Co. map, 1920: Waverly.

Approved name

Name in use Waverly Lake

Pronunciation

Feature named Lake

County Wright

Location T.119 N., R.26 W., sec.28,29,32,33. Marysville Township.

**Names**

Big Waverly Lake

**Comments**

McCauley: Waverly Lake. Wet. Meandered.  
Upham, 590: Big Waverly Lake.  
Minn. Platbook, 1916: Waverly Lake.  
Short: Waverly Lake.  
Co. atlas, 1928: Waverly Lake.  
Lake Gaz: Waverly. 450.39 acres.  
Eddy (6-13-39): Big Waverly Lake. 4-191. 450.3 acres. Max. depth 64'. Outlet, Little Waverly Lake, small creek to north fork of Crow River; inlet, none.  
Winchell, 2: pl. 41: Waverly Lake.  
Andreas: Waverly Lake.  
Co. map, 1920: Waverly Lake.  
Do. Hwy. map, 1936: Waverly Lake.

Waverly Lake: see Little Waverly Lake, Wright County.

Weigand Lake: see Wiegand Lake, Wright County.

Approved name

Name in use

West Albion

Pronunciation

Feature named

County

Wright

Location T.120 N.,R.27 W.,sec.18,19. Albion Township.

Names

Comments

McCauley: West Albion.

Co. Map, 1936: West Albion.

Minn. Commercial Directory, 1937-38: West Albion. On Soo Line.

Approved name

Name in use West Lake

Pronunciation

Feature named Lake

County Wright

Location T.121,122 N.,R.26 W.,sec.2,3;34,35. Silver Creek Township.

Names

Comments

McCauley: West Lake. Dry. Meandered.

Short: West Lake.

Lake Gaz: West. 51.40 acres.

Co.atlas,1928: Unnamed.

Co.atlas,1931: Unnamed.

Winchell,2:pl.41: Unnamed.

Andreas: Unnamed.

Co.map,1920: Unnamed.

Co.map,1936: Unnamed.

Approved name

Name in use

Whipple

Pronunciation

Feature named

County

Wright

Location

T.118 N.,R.26 W.

Names

Comments

Minna Commercial Directory, 1937-38: Whipple. On G.N. r.r.  
R.R. Com. Map, 1930: Whipple.

Approved name

Name in use White Lake

Pronunciation

Feature named Lake

County Wright

Location T.120 N.,R.27 W.,sec.13,24. Albion Township.

Names	Comments
White, Lake	McCauley: Lake White. Wet. Meandered. Upham, 591: White Lake. Minn. Flatbook, 1916: Lake White. Short: White Lake. Co. atlas, 1928: Lake White. Co. atlas, 1931: Lake White. Lake Gaz: White. 153.95 acres. Winchell, 2: pl. 41: Lake White. Andreas: White Lake. Co. map, 1920: Lake White. Co. Hwy. map, 1936: White Lake.

Approved name

Name in use Wiegand Lake

Pronunciation

Feature named Lake

County Wright, Stearns

Location T.122 N.,R.27 W.,sec.28. Clearwater, Lynden Townships.

**Names**

Weigand Lake  
Center Lake

**Comments**

McCauley: Weigand Lake. Wet. Not meandered.  
Upham, 592: Wiegand Lake.  
Short: Unnamed.  
Co.atlas, 1928: Wiegand Lake.  
Co.map, 1920: Wiegand Lake.  
Co.Hwy.map, 1936: Weigand Lake.  
Stearns Co.map, 1922: Center Lake. This map of Stearns County shows this lake lying in sec. 28 of Lynden Township of Stearns County and extending into Wright County. Part of sec.28 lies in Stearns Co.

Approved name

Name in use Wilhelm Lake

Pronunciation

Feature named Lake

County Wright

Location T.120 N.,R.24 W.,sec.27. Frankfort Township.

**Names**

Williams Lake  
William Lake  
Wilhelms Lake  
Wilhelm, Lake

**Comments**

McCauley: Wilhelm Lake. Dry. Meandered.  
Upham,591: Williams Lake.  
Minn.Platbook,1916: William Lake.  
Short: Wilhelm Lake.  
Co.atlas,1928: William Lake.  
Co.atlas,1931: Unnamed.  
Lake Gaz: Wilhelm. 93.32 acres.  
Winchell,2:pl.41: Williams Lake.  
Andreas: Wilhelms Lake.  
Co.map,1920: William Lake.  
Co.Hwy.map,1936: William Lake.  
U.S.G.S.Rockford Quad: Lake Wilhelm.

Wilhelms Lake: see Wilhelm Lake, Wright County.

Approved name

Name in use William Lake

Pronunciation

Feature named Lake

County Wright

Location T.120 N., R.27 W., sec.5,6,7,8. Albion Township.

**Names**

Moses, Lake  
Willima Lake

**Comments**

McCaughey: Lake Moses. Dry. Meandered.  
Short: Not shown.  
Lake Gaz: Willima. 229.99 acres.  
Winchell, 2:pl.41: William Lake.  
Andreas: William Lake.  
Co.map, 1920: William Lake.

William Lake: see Wilhelm Lake, Wright County.

Williams Lake: see Wilhelm Lake, Wright County.

Willima Lake: see William Lake, Wright County.

Approved name

Name in use Wolf Lake

Pronunciation

Feature named Lake

County Wright

Location T.119,120 N.,R.27 W.,sec.2;35. Middleville, Albion Townships.

**Names**

**Comments**

McCauley: Wolf Lake. Dry. Meandered.

Short: Wolf Lake.

Co.atlas,1928: Unnamed.

Co.atlas,1931: Unnamed.

Lake Gaz: Wolf. 53.46 acres.

Winchell,2:pl.41: Unnamed.

Andreas: Unnamed.

Co.map,1920: Unnamed.

Approved name

Name in use      Woodland Township

Pronunciation

Feature named      Township

County              Wright

Location            T.118 N.,R.26 W.

Names

Comments

McCauley: Woodland Township.  
Upham, 590: Woodland Township. First settled 1855. Organized  
1858. Named for its originally heavily forested condition, being in  
the central part of "the Big Woods".  
Minn. Platbook, 1916: Woodland Township.  
Andreas: Woodland Township.  
Winchell, 2:pl. 41: Woodland Township.  
Co. Atlas, 1928: Woodland Township.  
Co. Atlas, 1931: Woodland Township.

Approved name

Name in use Yager Lake

Pronunciation

Feature named Lake

County Wright

Location T.118 N.,R.26,27 W.,sec.7;12,13.. Woodland, Victor Townships..

Names

Comments

McCauley: Unnamed. Dry. Meandered..

Co.atlas,n.d.: Yager Lake.

Short: Yager Lake.

Co.atlas;1928: Yager Lake. There is a man by the name of Herman G. Yager who owns land on the n.e. shore of Yager Lake, after whom this lake probably was named.

Lake Gaz: Yager. 127.09 acres.

Winchell,2:pl.41: Unnamed.

Andreas: Unnamed.

WRIGHT COUNTY

Unfinished File

T118-R25

Wright Count

MFP-1

## INDIVIDUAL WORK REPORT

2718-6221

Name

PAUL LEKATZ

Identification number

Address

815 POPLAR ST., CROSBY, MINN.

Payroll Period

Oct. 16

To Oct. 31, 1938

Project No.

6508

Date	STATEMENT OF HOURS WORKED				Total Hours
	A.M.		P.M.		
17	8:00	To 12:00	1:00	To 5:00	8
18	8:00	To 12:00	1:00	To 4:00	7
19	9:00	To 12:00	2:00	To 5:00	6
20	9:00	To 12:00	6:00	To 10:00	7
21	8:00	To 12:00	1:00	To 4:00	7
24	9:00	To 12:00	1:00	To 5:00	7
25	10:00	To 12:00	1:00	To 5:00	6
26		To 6:00		To 10:00	4
27	9:00	To 12:00	7:00	To 9:00	5
31		To 12:00		To 3:00	3
Total Hours					60


## WORK FINISHED DURING PERIOD

## WORK IN PROGRESS AT TIME OF REPORT

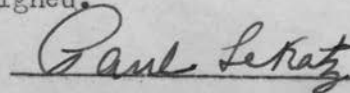
Finnish migration and reasons, settlement, numbers and proportions to other nationalities, organizations, occupational distributions, livelihood, customs, habits, etc.

I hereby certify I have worked the days and hours indicated above at the occupation to which assigned.

Approved

  
 Supervisor

Signed

  
 Paul Lekatz

4.

VILLAGE

Co

WRIGHT

NAME

DELANO

REF

ST Pt Pac 1st Div 870 15

(page)

PRON

PO  
HISTOTHER  
NAMESCO  
ST?EXACT  
SITE

T

118

R

25

TWP

Franklin

GEN  
LOC  
ON

7 mi. No. of WATERTOWN

So. BRANCH of CROW RIVER

FIRST  
SETTLED

PLAT

INCRP

Description &  
Name Origin

Wright 4-1-40

4.

VILLAGE

Co

*Wright*

NAME

*Delano*

REF

*Min by Counties 1918 164*  
(page)

PROM

PO

HIST

OTHER

NAMES

EXACT

SITE

T

R

TWP

GEN

LOC

FIRST

SETTLED

PLAT

Description &

Name Origin

IN CONF

*W L Keenan 3/4*

11. MISCELLANEOUS CHURCH Co WRIGHT

MUN DELANO  
Nudson map Co

NAME ST. PETER'S CHURCH REF 1928 PLAT BOOK 38  
 (Page)

PRON \_\_\_\_\_ EST \_\_\_\_\_

OTHER NAMES \_\_\_\_\_ GEN on ST. PETER ST.  
 LOC In S. part of DELANO village

EXACT SITE see U T 118 R 25 TWP FRANKLIN  
Description &  
Name Origin

5/19-41 E. H. Gastrow

11. MISCELLANEOUS CHURCH Co WRIGHTMUN DELANO  
Hudson Map CoNAME CHURCH OF ST. PETER REF 1928 Co. PLAT BOOK 38 & 15  
(Page)

PRON \_\_\_\_\_ EST \_\_\_\_\_

OTHER NAMES \_\_\_\_\_ GEN LOC In S part of DELANO villageEXACT SITE sec 13 T 118 R 25 TWP FRANKLINDescription &  
Name Origin

5719-41 G. M. Zastrow

11.

MISCELLANEOUS

CEMETERY

Co WRIGHT

MUN DELANO

Nudson map Co.

NAME ST. PETER CEMETERY

REF

1928 PLAT BOOK 38

(Page)

PRON

EST

OTHER

NAMES

GEN

LOC

In S part of DELANO

EXACT

SITE

13

T 118

R 25

TWP FRANKLIN

Description &  
Name Origin

Approved name

Name in use Unnamed Lake

Pronunciation

Feature named Lake

County Wright

Location T.118 N.,R.25 W.,sec.9. Franklin Township.

Names

Comments

McCauley: Not shown.

Andreas: Unnamed.

Approved name

Name in use Unnamed Lake

Pronunciation

Feature named Lake

County Wright

Location T.118 N.,R.25 W.,sec.10. Franklin Township.

Names

Comments

McCauley: Not shown.  
Winchell,2:pl.41: Unnamed.

Approved name

Name in use Unnamed Lake

Pronunciation

Feature named Lake

County Wright

Location T.118 N.,R.25 W.,sec.24,25. Franklin Township.

Names

Comments

McCauley: Not shown.

Winchell,2:pl.41: Unnamed.

Approved name

Name in use Unnamed Lake

Pronunciation

Feature named Lake

County Wright

Location T.118 N.,R.25 W. Franklin Township

Names

Comments

McCauley: Not shown.  
Winchell,2:pl.41: Unnamed.

NAME Unnamed (lake) ----- CO WRIGHT -----

IRON ----- REF ANDREAS 1874 ~~167~~ <sup>atlas</sup> -----  
(page)

OTHER NAMES -----

EXACT SEC 13 WOODLAND WT ----- 118 N ----- 26 W -----

SITE SEC 18; 13 WOODLAND WT ----- T 118 N ----- R 25, 26 W -----

TWP WOODLAND + FRANKLIN ----- AREA & DIMENS -----

GEN LOC ----- STATUS -----

Name Origin  
& Remark:

Winchell, 2:pl.41: Unnamed.  
McCauley: Unnamed. Wet. Not meandered.

5.

110

262

NAME UnnamedCO WRIGHT

(lake)

IRON

REF

ANDREAS 1874 ~~167~~  
(page)OTHER  
NAMES

EXACT

~~SEC 24~~~~118N~~~~26W~~

SITE

SEC 19; 24

T

118N

R

25, 26 WTWP WOODLAND & FRANKLINAREA &  
DIMENS

GEN

LOC

STATUS

Name Origin  
& Remark:McCauley: Not shown.  
Winchell, 2:pl.41: Unnamed.

4-25-41. A.A.F.

6.

NAME 1 (stream) CO WRIGHT  
Nudson Map Co.

PRON \_\_\_\_\_ REF 1978 PLAT BOOK 15  
Co. (page)

OTHER NAMES \_\_\_\_\_

SOURCE \_\_\_\_\_ MOUTH \_\_\_\_\_  
COUNTY WRIGHT COUNTY WRIGHT MILES \_\_\_\_\_

SOURCE CEDAR LAKE SEC 22 T 118 R 25 TWP FRANKLIN

DIRECTION & AREA DRAINED Flows N.E.

MOUTH SOUTH FORK CROW RIVER SEC 14 T 118 R 25 TWP FRANKLIN

Name Origin  
& Remarks:

*5/12-41 E. H. Gastrow.*

6.

NAME unnamed (stream) ----- CO WRIGHT -----

PRON ----- REF WHEELER'S GEOLOGY of Minn Vol. 2 PLATE 41  
----- (page) -----

OTHER NAMES -----

SOURCE COUNTY WRIGHT ----- MOUTH COUNTY WRIGHT ----- MILES -----

SOURCE RICE LAKE ----- SEC 35 ----- T 18N ----- R 25W ----- TWP FRANKLIN

DIRECTION & AREA DRAINED Flows N.W. -----

MOUTH CROW RIVER ----- SEC 26 ----- T 18N ----- R 25W ----- TWP FRANKLIN

Name Origin  
& Remarks:

12/31/40

A. Rasmussen

T118-R26

SAO-W-26

MFP-1

63¢ per hr.  
6 hrs a period

Crown Writing Co.

10-15-38

## INDIVIDUAL WORK REPORT

2718-6221

Name

Paul Lekatz

Address

815 Poplar St., Crosby, Minn.

Identification number

Payroll Period Oct. 1 To Oct. 15, 1938Project No. 6508

Date	STATEMENT OF HOURS WORKED				Total Hours	WORK FINISHED DURING PERIOD	
	A.M.		P.M.				
Oct. 3	8:00	To 12:00	1:00	To 4:00	7	General history and contemporary scene.	
4	8:00	To 12:00	2:00	To 4:00	6		
5	8:00	To 12:00	6:00	To 10:00	8		
6	9:00	To 12:00	1:00	To 5:00	7		
7	8:00	To 11:00	2:00	To 6:00	7		
8	7:00	To 12:00	7:00	To 10:00	8		
9	9:00	To 12:00	1:00	To 4:00	6		
10	8:00	To 11:00		To	3		WORK IN PROGRESS AT TIME OF REPORT Collection of notes of detailed sketches of customs literature, livelihood, etc.
13	10:00	To 12:00	2:00	To 6:00	7		
14	11:00	To 12:00	1:00	To 2:00	2		
		To		To			
		To		To			
Total Hours					60		

Change Johnson 9th to  
8 on 10th and 7 on 13th

I hereby certify I have worked the days and hours indicated above at the occupation to which assigned.

Approved

B. J. [Signature]  
Supervisor

Signed

Paul Lekatz

Crosby

4.

34

VILLAGE

Co. WRIGHT

NAME WAVERLY REF LAMSON, Cond. Co. Hist 28  
(page)

PRON \_\_\_\_\_ PO \_\_\_\_\_  
HIST \_\_\_\_\_

OTHER NAMES WAVERLY STATION CO \_\_\_\_\_  
ST? \_\_\_\_\_

EXACT SITE \_\_\_\_\_ T 118 R 26 TWP MARYSVILLE  
\_\_\_\_\_ T 119 R \_\_\_\_\_

GEN \_\_\_\_\_ FIRST \_\_\_\_\_  
LOC \_\_\_\_\_ SETTLED \_\_\_\_\_

PLAT 1869 REINCORP 1885  
Description & Name Origin this was first incorp as Waverly station in 1881 and in 1885 reincorp. as Waverly

©13A 5-15-40-

4.

VILLAGE

Co

WRIGHT

32

NAME

[WAVERLY]

REF

LAMSON, Cond. Co. Hist. 27  
(page)

PRON

PO

HIST

OTHER  
NAMES

CO

ST?

EXACT  
SITE

sec 4

118

26

Woodland

SITE

sec 33 432

T

119

R

26

TWP

MARYSVILLE

GEN

LOC

N. SIDE OF LITTLE LAKE WAVERLY

FIRST

SETTLED

PLAT

1856

INCOFP

Description &  
Name Origin

the land of this townsite was later sold.

OROR 5-13-40

4.

VILLAGE

Co. WRIGHT

33

NAME WAVERLY STATION REF LAMSON, Cond. Co. Hist. 28  
(page)PRON \_\_\_\_\_ PO  
HIST \_\_\_\_\_OTHER NAMES WAVERLY CO  
ST? \_\_\_\_\_EXACT SITE \_\_\_\_\_ T 118 R 36 TWP MARYSVILLE  
T 119 R 36

GEN LOC \_\_\_\_\_ FIRST SETTLED \_\_\_\_\_

PLAT 1869 INCORP 1881 as Waverly Station  
Description & Name Origin*See Waverly.**ORR 5-10-40*

5.

NAME Unnamed

(lake)

cd WRIGHT

PRON

REF

WINCHELL'S GEOLOGY - Vol. 2 PLATE 41

2: pl. 41: (page)

OTHER  
NAMES

EXACT  
SITE

SEC. 1

T 118 N

R 26 W

TWP

WOODLAND

AREA &  
DIMENS

GEN  
LOC

STATUS

Name Origin

& Remark: McCauley: Shown as swamp.

12/26/40

A Rasmussen

Approved name

Name in use Unnamed Lake

Pronunciation

Feature named Lake

County Wright

Location T.118 N.,R.26 W.,sec.25,36. Woodland Township.

Names

Comments

McCauley: Shown as swamp.

Andreas: Unnamed.

Winchell,2:pl.41: Unnamed.

5.

110

264

NAME Unnamed (lake) ----- CO WRIGHT -----  
AtlasIRON ----- REF ANDREAS 1874, 167 -----  
(page)

OTHER NAMES -----

EXACT SITE SEC 28-29 ----- T 118N ----- R 26W -----TWP WOODLAND ----- AREA & DIMENS -----

GEN LOC ----- STATUS -----

Name Origin  
& Remark:McCauley: Shown as swamp.  
Winchell, 2:pl. 41: Unnamed.

4-25-41. A.A.F.

NAME Unnamed (lake) CO WRIGHT ~~Ala~~

IRON REF ANDREAS 1874, 167  
(page)

OTHER NAMES

EXACT SITE SEC 29 n.w. T 118N R 26W

TWP WOODLAND AREA & DIMENS

GEN LOC STATUS

Name Origin  
& Remark:

McCauley: Shown as swamp.  
Winchell, 2:pl. 41: Unnamed.

5.

NAME ----- Unnamed (lake) ----- CO WRIGHT  
----- Hudson map Co -----

PRON ----- REF 1928 PLAT BOOK 26 -----  
----- (page) -----  
----- C. Atlas, 1928. -----

OTHER NAMES -----

EXACT SITE sec. 29 n.e. ----- T 118 R 26

TWP WOODLAND AREA & DIMENS -----

GEN about 4 miles S.W. of

LOC WAVERLY village STATUS -----

Name Origin & Remarks: McCauley: Shown as swamp.

5/15-41 E. H. Gastrow

NAME Unnamed (lake) ----- CO WRIGHT ----- ~~atlas~~

IRON ----- REF ANDREAS 1874 ~~167~~ -----  
 (page)

OTHER NAMES -----

EXACT ~~SEC~~ ----- ~~118 N~~ ----- ~~26 W~~  
 SITE SEC 30; 25 ----- T 118 N ----- R 26, 27 W.

TWP WOODLAND + VICTOR ----- AREA & DIMENS -----

GEN ----- STATUS -----  
 LOC -----

Name Origin  
& Remark:

McCauley: Unnamed. Wet. Not meandered.  
 Winchell, 2:pl.41: Unnamed.

5.

NAME *Unnamed Lake* (lake) CO *Wright*  
*McCaulley map Wright* ✓  
 PRON \_\_\_\_\_ REF *Highway List*  
 \_\_\_\_\_ (page)

OTHER  
NAMESEXACT  
SITE

*Sec. 3 ; 34* ✓ T *118, 119* ✓ R *26* ✓

TWP

*Woodland, Marysville* AREA & DIMENS *109.28 Acres*

GEN  
LOC

STATUS *Dry. Meandered*

Name Origin  
& Remarks:

Co. atlas, 1928: Unnamed.  
 Lake Gaz: Unnamed. 109.28 acres.  
 Winchell, 2:pl. 41: Unnamed.  
 Andreas: Unnamed.

T118-R27

Hanson

IFP-1

INDIVIDUAL WORK REPORT

2788-63944

Identification number.

Name McDermott, Joe

Address 408 Nicollet Ave.

Payroll Period Dec. 1

To Dec. 15, 1938

Project No. 6508

Date	STATEMENT OF HOURS WORKED				total hours	WORK FINISHED DURING PERIOD
	A.M.		P.M.			
12/1	8:30 To	12:00	1:00 To	4:30	7	
12/5	8:30 To	12:00	1:00 To	3:30	6	
12/6	8:30 To	12:00	1:00 To	3:30	6	
12/7	8:30 To	12:00	1:00 To	3:20	6	
12/8	8:30 To	12:00	1:00 To	3:30	6	
12/12	8:30 To	12:00	1:00 To	3:30	6	
12/13	8:30 To	12:00	1:00 To	3:30	6	WORK IN PROGRESS AT TIME OF REPORT
12/14	8:30 To	12:00	1:00 To	3:30	6	
	To		To			<i>Irish in Mission</i>
	To		To			
	To		To			
	To		To			
Total Hours					49	

I hereby certify I have worked the days and hours indicated above at the occupation to which assigned.

507 Approved Raymond Hanson  
Supervisor

Signed Joe McDermott

4.

VILLAGE

Co

Wright

NAME

Howard

REF

Bel. of Immigration

Minn. Hist

145  
(page)

PRON

PO  
HIST

OTHER  
NAMES

CO  
ST?

EXACT  
SITE

T 118 or 119

R

127

TWP

GEN  
LOC

on the St. P. M. + M. Ry.

FIRST  
SETTLED

PLAT

INCORP

Description &  
Name Origin

Joseph [Signature]  
3/21/40

VILLAGE

Co

*Wright*

NAME

*HOWARD LAKE*

REF

*Min by Counties 1918*  
*164*  
*(page)*

PROM

PO

DIST

OTHER  
NAMESEXACT  
SITE

T

R

TWP

GEN  
LOC

FIRST

SETTLED

PLAT

INCORP

Description &  
Name Origin*H. Keenan* 3/4

4.

63

VILLAGE

Co

WRIGHT

NAME

HOWARD LAKE

REF

LAWSON, Cond. Co. Hist. 38  
(page)

PRON

PO

HIST

OTHER

NAMES

LYNDEN

CO

ST?

EXACT

SITE

SEC 3-4 T 118 R 27 TWP VICTOR

GEN

LOC

ON S. SHORE OF HOWARD LAKE

FIRST

SETTLED

1856

PLAT

1869

INCORP

Description &  
Name Origin

4.

37

VILLAGE

Co

WRIGHT

NAME

HOWARD LAKE

REF

LAMSON, Cond. Co. Hist. 29  
(page)

PRON

PO

HIST

OTHER  
NAMES

CO

ST?

EXACT  
SITE

T

118

119

R

27

TWP

MIDDLEVILLE

GEN

FIRST

LOC ON S. SHORE OF HOWARD LAKE

SETTLED

PLAT

1856

INCORP

Description &  
Name Origin

OBR 5-15-40

4.

VILLAGE

Co

WRIGHT

64

NAME

LYNDEN

REF

LAMSON, Cond. Co. Hist 38  
(page)

PRON

PO

HIST

OTHER

NAMES

HOWARD LAKE

CO

ST?

EXACT

SITE

SEC 3<sup>4</sup> T 118 R 27 TWP VICTOR

GEN

LOC

FIRST

SETTLED

1856

PLAT

INCORP

Description &  
Name Origin

See Howard Lake.

OBR 5.20-40

5.

110

271

NAME Unnamed

(lake)

CO WRIGHT

Atlas

FROM

REF ANDREAS 1874

167

(page)

OTHER  
NAMES

EXACT  
SITE

SEC 7

T

118 N

R

27 W

TWP

VICTOR

AREA &  
DIMENS

GEN  
LOC

STATUS

Name Origin  
& Remark;

McCauley: Not shown.

Winchell, 2:pl.41: Unnamed.

4-25-41. A.A.F.

5.

110

NAME Unnamed

(lake)

CO WRIGHT

TOWN

REF ANDREAS 1874, 167

(page)

OTHER  
NAMES

EXACT

SITE

SEC 8-17-18

T

118 N

R

27 W

TWP

VICTORAREA &  
DIMENS

GEN

LOC

STATUS

Name Origin  
& Remark:

McCauley: Shown as swamp.

Winchell, 2:pl.41: Unnamed.

4-25-41. A.A.F.

5.

110

276

NAME Unnamed (lake) CO WRIGHT *Atlas*

IRON REF ANDREAS 1874-167  
(page)

OTHER NAMES

EXACT SITE SEC 17-18 T 118N R 27W

TWP VICTOR AREA & DIMENS

GEN LOC STATUS

Name Origin & Remark: McCauley: Not shown.  
Winchell, 2:pl.41: Unnamed.

4-25-41. A.A.F.

5.

110

277

NAME Unnamed

(lake)

CO WRIGHT

~~Atlas~~

FROM

REF

ANDREAS 1874-167

(page)

OTHER NAMES

EXACT

SITE

SEC 18

T

118 N

R

27 W

TWP

VICTOR

AREA &  
DIMENS

GEN

LOC

STATUS

Name Origin  
& Remark:

Winchell, 2:pl. 41: Unnamed.

McCauley: Not shown.

4-25-41. H.A.F.

5.

110

278

NAME UnnamedCO WRIGHT

(lake)

IRON

REF

ANDREAS 1874-167~~Atlas~~  
(page)OTHER  
NAMESEXACT  
SITESEC 19

T

U8N

R

27W

TWP

VICTORAREA &  
DIMENSGEN  
LOC

STATUS

Name Origin  
& Remark:McCauley: Not shown.  
Winchell, 2:pl.41: Unnamed.

4-25-41. A.A.F.

5.

279

NAME Unnamed (lake) CO WRIGHT AtlasPRON \_\_\_\_\_ REF ANDREAS 1874 167  
^ (page)

OTHER NAMES \_\_\_\_\_

EXACT SITE SEC 21-28-29 T 118N R 27WTWP VICTOR AREA & DIMENS \_\_\_\_\_

GEN LOC \_\_\_\_\_ STATUS \_\_\_\_\_

Name Origin  
& Remark:McCauley: Shown as swamp.  
Winchell, 2:pl. 41: Unnamed.

4-25-41. A.A.F.

5.

284

NAME Unnamed (lake) CO WRIGHT ~~Atlas~~

PRON REF ANDREAS 1874 ~~162~~ ↑ (page)

OTHER NAMES

EXACT SITE SFC 28-29 T 118N R 27W

TWP VICTOR AREA & DIMENS

GEN LOC STATUS

Name Origin & Remark: McCauley: Not shown.  
Winchell, 2:pl. 41: Unnamed.

4-25-41, A.A.F.

5.

283

NAME Unnamed (lake) CO WRIGHT ~~Atlas~~

PRON \_\_\_\_\_ REF ANDREAS 1874 ~~167~~  
(page)

OTHER NAMES \_\_\_\_\_

EXACT SITE SEC 28-33 T 118 N R 27 W

TWP VICTOR AREA & DIMENS \_\_\_\_\_

GEN LOC \_\_\_\_\_ STATUS \_\_\_\_\_

Name Origin  
& Remark:

McCauley: Shown as swamp.  
Winchell, 2:pl.41: Unnamed.

4-25-41 R.A.F

Montefiore

5.

288

NAME Unnamed (lake) CO WRIGHT ~~Atlas~~PRON \_\_\_\_\_ REF ANDREAS 1874 ~~167~~  
7 (page)

OTHER NAMES \_\_\_\_\_

EXACT SITE SEC 35 T 118 N R 27 WTWP VICTOR AREA & DIMENS \_\_\_\_\_

GEN LOC \_\_\_\_\_ STATUS \_\_\_\_\_

Name Origin  
& Remark:Co.atlas,1931: Unnamed.  
McCauley: Not shown.  
Winchell,2:pl.41: Unnamed.

4-25-41. A.A.F.

5.

NAME Unnamed (lake) CO WRIGHT McLeod Atlas

PRON REF ANDREAS 1874 ~~167~~  
(page)

OTHER NAMES

EXACT SITE ~~SEC~~ SEC 31; 36 ~~VICTOR TWP~~ 118N ~~27W~~  
T 118N R 27, 28W

TWP VICTOR & STOCKHOLM AREA & DIMENS

GEN LOC STATUS

Name Origin & Remark: Part of this lake is in McLeod Co

McCauley: Shown as swamp.  
Winchell, 2:pl. 41: Unnamed.

4-25-41, A.A.F.

5.

233

NAME Unnamed (lake) CO WRIGHT ~~Atlas~~

PRON \_\_\_\_\_ REF ANDREAS 1874 ~~167~~  
^ (page)

OTHER NAMES \_\_\_\_\_

EXACT SITE ~~SEC 31~~ SEC 6; 21 T 118, 119 N R 27

TWP MIDDLEVILLE & VICTOR AREA & DIMENS \_\_\_\_\_

GEN LOC \_\_\_\_\_ STATUS \_\_\_\_\_

Name Origin & Remark:

McCauley: Shown as swamp.

4-24-41. A.A.F.

NAME \_\_\_\_\_ (stream) \_\_\_\_\_ CO WRIGHT \_\_\_\_\_ Atlas

PRON \_\_\_\_\_ REF ANDREAS 1874 167  
(page)

OTHER  
NAMES \_\_\_\_\_

SOURCE COUNTY WRIGHT MOUTH COUNTY WRIGHT MILES \_\_\_\_\_

SOURCE \_\_\_\_\_ SEC 17 T 18N R 27W TWP VICTOR \_\_\_\_\_

DIRECTION & AREA DRAINED FLOWS EAST TO \_\_\_\_\_

MOUTH ANNA LAKE SEC 23 T 18N R 27W TWP VICTOR \_\_\_\_\_  
Name Origin  
& Remarks

4-30-41, A.A.F.

6.

NAME unnamed (stream) CO WRIGHT of Minnesota

PRON \_\_\_\_\_ WINCHELL-Geology-Vol. 2 PLATE-41  
^ (page)

OTHER  
NAMES \_\_\_\_\_

SOURCE COUNTY WRIGHT MOUTH COUNTY WRIGHT MILES \_\_\_\_\_

SOURCE SLOUGH or RICE LAKE SEC 12 T 48N R 28W TWP STOCKHOLM

DIRECTION & AREA DRAINED Flows south and easterly direction

MOUTH ANNA-LAKE SEC 23 T 48N R 27W TWP VICTOR

Name Origin  
& Remarks:

12/31/40

*Atkinson*

6.

330

NAME \_\_\_\_\_ (stream) \_\_\_\_\_ CO WRIGHT \_\_\_\_\_ *Atlas*

PRON \_\_\_\_\_ REF ANDREAS 1874 167  
(page)

OTHER  
NAMES \_\_\_\_\_

SOURCE COUNTY WRIGHT \_\_\_\_\_ MOUTH COUNTY WRIGHT \_\_\_\_\_ MILES \_\_\_\_\_

SOURCE LAKE \_\_\_\_\_ SEC 2 T 118N R 27W TWP VICTOR \_\_\_\_\_

DIRECTION &  
AREA DRAINED FLows EAST TO \_\_\_\_\_

MOUTH 12 MILE CR. \_\_\_\_\_ SEC 1 T 118N R 27W TWP VICTOR \_\_\_\_\_  
Name Origin  
& Remarks

4-30-41. P.A.F.

T118-R28

*Minnesota*

*W*

MFP-1

INDIVIDUAL WORK REPORT

2788-65944

Identification number.

Name McDermott, Joe Address 408 Nicollet Ave.

Payroll Period Nov. 16 To Nov. 30, 1938 Project No. 6503

Date	STATEMENT OF HOURS WORKED				total hours	WORK FINISHED DURING PERIOD
	A.M.		P.M.			
11-16	8.30	To Noon	1.00	To 4.30	7	
11-17	8.30	To Noon	1.00	To 4.30	7	
11-21	8.30	To Noon	1.00	To 4.30	7	
11-22	8.30	To Noon	1.00	To 4.30	7	
11-23	8.30	To Noon	1.00	To 4.30	7	
11-28	8.30	To Noon	1.00	To 4.30	7	
11-29	8.30	To Noon	1.00	To 4.30	7	WORK IN PROGRESS AT TIME OF REPORT
		To		To		History of the Irish In
		To		To		Minnesota
		To		To		
		To		To		
		To		To		
		Total Hours			49	

I hereby certify I have worked the days and hours indicated above at the occupation to which assigned.

Approved

*[Signature]*  
Supervisor

Signed

*[Signature]*

5.

NAME Unnamed (lake) CO WRIGHT

PRON Wichelle ~~Geology~~ Vol 2 PLATE 41

OTHER NAMES 2: pl. 41 7A (page)

EXACT SITE SEC. 3 T 118N R 28W

TWP STOCKHOLM AREA & DIMENS

GEN LOC STATUS

Name Origin & Remark: McCauley: Not shown.

12-26-40

*A. Rasmussen*

5.

NAME Unnamed (lake) CO WRIGHT *Atlas*

PRON \_\_\_\_\_ REF ANDREAS 1874 ~~167~~  
^ (page)

OTHER NAMES \_\_\_\_\_

EXACT SITE SEC 3-4 T 118N R 28

TWP STOCKHOLM AREA & DIMENS \_\_\_\_\_

GEN LOC \_\_\_\_\_ STATUS \_\_\_\_\_

Name Origin & Remark: McCauley: Shown as swamp.  
Winchell, 2:pl. 41: Unnamed.

5.

NAME Unnamed (lake) CO WRIGHT ~~of Maine~~

PRON Winchells Geology Vol. PLATE 41

2: pl. 41: (page)

OTHER NAMES

EXACT SITE S.F. 7 SEC. 7 s.e. T 118 N R 28 W

TWP STOCKHOLM AREA & DIMENS

GEN LOC STATUS

Name Origin

& Remark: McCauley: Not shown.  
Address: Unnamed.

12/21/40

A. Rasmussen

5.

NAME Unnamed

(lake)

CO WRIGHT~~Atlas~~

PRON

REF

ANDREAS 1874~~167~~  
(page)OTHER  
NAMESEXACT  
SITESEC 10

T

118 N

R

28 W

TWP

STOCKHOLMAREA &  
DIMENSGEN  
LOC

STATUS

Name Origin  
& Remark:McCauley: Not shown.  
Winchell, 2:pl.41: Unnamed.

4-25-41. A.A.F.

5.

295

NAME Unnamed (lake) CO WRIGHT ~~Atlas~~  
 PRON \_\_\_\_\_ REF ANDREAS 1874 ~~167~~  
 \_\_\_\_\_ (page) \_\_\_\_\_  
 OTHER NAMES \_\_\_\_\_  
 EXACT SITE SFC 15-16-21-22 T 118N R 28W  
 TWP STOCKHOLM AREA & DIMENS \_\_\_\_\_  
 GEN LOC \_\_\_\_\_ STATUS \_\_\_\_\_  
 Name Origin & Remark: **McCauley: Shown as swamp.**

4-25-41. A.A.F.

5.

NAME Unnamed (Lake) CO WRIGHT

PRON Winchells REF Winchells Geology Vol. 2 PLATE 41  
(page) 2: pl. 41

OTHER NAMES

EXACT SITE ~~N.E. 1/4~~ SEC. 21 T 118 N R 28 W

TWP STOCKHOLM AREA & DIMENS

GEN LOC STATUS

Name Origin & Remark: McCauley: Not shown.

12/26/40

*A. Rasmussen*

5.

NAME Unnamed

(Lake)

CO WRIGHT

PRON

REF ~~WINCHELLE'S GEOLOGY Vol. 2 PLATE 41~~  
(page)  
2: pl. 41

OTHER NAMES

EXACT SITE

SEC. 21, C

T 118N

R 28W

TWP

STOCKHOLM

AREA & DIMENS

GEN LOC

STATUS

Name Origin

& Remark: McCauley: Not shown.  
Andreas: Unnamed.

12/26/40

A Rasmussen

5.

297

NAME Unnamed (lake) CO WRIGHTPRON \_\_\_\_\_ REF ANDREAS 1874 ~~167~~ <sup>Atlas</sup>  
A (page)

OTHER NAMES \_\_\_\_\_

EXACT SITE SEC 29-30-31-32 T 118N R 28WTWP STOCKHOLM AREA & DIMENS \_\_\_\_\_

GEN LOC \_\_\_\_\_ STATUS \_\_\_\_\_

Name Origin

& Remark: **McCauley:** Shown as swamp.  
**Winchell, 2:pl. 41:** Unnamed.

4-25-41. A.A.F.

5.

298

NAME Unnamed (lake) CO WRIGHT ~~Atlas~~

PROM \_\_\_\_\_ REF ANDREAS 1874 ~~167~~  
(page)

OTHER NAMES \_\_\_\_\_

EXACT SITE SEE 31 T 118 N R 28 W

TWP STOCKHOLM AREA & DIMENS \_\_\_\_\_

GEN LOC \_\_\_\_\_ STATUS \_\_\_\_\_

Name Origin  
& Remark:

McCauley: Not shown.  
Winchell, 2:pl.41: Unnamed.

4-25-41. A.A.F

5.

NAME Unnamed (Take) CO WRIGHT

PRON Wendell's Seal of Mission REF 2: pl. 41. (page)

OTHER NAMES

EXACT SITE ~~S.E. 1/4~~ SEC. 33 T 118 N R 28 W

TWP STOCKHOLM AREA & DIMENS

GEN LOC STATUS

Name Origin & Remark: Part of labe lies in McLeod Co,

McCauley: Shown as swamp.

12/26/40

A Rasmussen

6.

NAME SUCKER-CREEK (stream) CO WRIGHT  
1909-10 Report Water Resources Invest

PRON \_\_\_\_\_ REF STATE DRAINAGE COMM.  
(page) 590

OTHER NAMES \_\_\_\_\_

SOURCE COUNTY WRIGHT MOUTH COUNTY \_\_\_\_\_ MILES \_\_\_\_\_

SOURCE \_\_\_\_\_ SEC 19 T 118N R 28W TWP \_\_\_\_\_

DIRECTION & AREA DRAINED Flows north thru Cokato Lake

MOUTH CROW-RIVER SEC \_\_\_\_\_ T \_\_\_\_\_ R \_\_\_\_\_ TWP \_\_\_\_\_

Name Origin

& Remarks: (NORTH BRANCH OF)

(Mississippi River Drainage)

2-25-41

At Asmussen

T119-R24

*[Faint, mostly illegible text and markings, possibly bleed-through from the reverse side of the page. Some faint lines and characters are visible.]*

*Munson*

*W*

FP-1

INDIVIDUAL WORK REPORT

2788-63944

Identification number.

Name McDermott, Joe

Address 408 Nicollet Ave.

Payroll Period Nov. 1

To Nov. 15 - 1938

Project No. 6508

STATEMENT OF HOURS WORKED					total hours	WORK FINISHED DURING PERIOD
Date	A.M.	P.M.				
Nov. 1	8.30 To 12.00	1.00 To 4.30			7	
2	8.30 To 12.00	1.00 To 3.30			6	
3	8.30 To 12.00	1.00 To 3.30			6	
7	8.30 To 12.00	1.00 To 3.30			6	
8	8.30 To 12.00	1.00 To 3.30			6	
9	8.30 To 12.00	1.00 To 3.30			6	
10	8.30 To 12.00	1.00 To 3.30			6	WORK IN PROGRESS AT TIME OF REPORT
14	8.30 To 12.00	1.00 To 3.30			6	
	To	To				"The Irish in Minnesota."
	To	To				
	To	To				
	To	To				
Total Hours					49	

I hereby certify I have worked the days and hours indicated above at the occupation to which assigned.

Approved

*Raymond Munson*

Signed

*Joe McDermott*

4.

VILLAGE

Co

Wright

NAME

ROCKFORD

REF

St. P. & Pac 1st Div 870 15

(page)

PRON

PO  
HIST

OTHER  
NAMES

CO  
ST?

EXACT  
SITE

T

119

R

24

TWP

Rockford

ON CROW RIVER

GEN  
LOC

4 mi. no. of Delano

FIRST  
SETTLED

PLAT

INCORP

Description &  
Name Origin

Wright 4-1-40

VILLAGE

Co

WRIGHT

NAME

ROCKFORD

REF

At Pt. Sag Pt. Div. 1870 Plate 2  
(page)

PRON

PO

HIST

OTHER  
NAMES

CO

ST?

EXACT  
SITE

T

119

R

24

TWP

ROCKFORD

GEN  
LOC

On CROW R

FIRST  
SETTLED

PLAT

INCORP

Description &  
Name Origin

W. August 4-4-40

VILLAGE (P.O.)

Co

*Wright*

NAME

*Rockford*

REF

*P. R. & River Guide, 1867-68*  
(page) *459*

PRON

PO

HIST

OTHER  
NAMES

CO

ST?

EXACT  
SITE

T

R

TWP

GEN  
LOCFIRST  
SETTLED

PLAT

INCORP

Description &  
Name Origin*R. B. Paine**4-1-40*

4.

VILLAGE

Co

*Wright*

NAME

*ROCKFORD*

REF

*Min by Counties**1918**164*

(page)

PROB

PO

LIST

OTHER  
TAL ESEXACT  
SITE

T

R

TWE

GEN  
LOC

FIRST

SETTLED

PLAT

IN CORP

Description &amp;

Name Origin

*B. Keenan*  $\frac{3}{4}$

4.

VILLAGE

Co Wright -----

NAME Rockford ----- REF Meckung-Minn-1870 274  
(page)

PRCE ----- PO  
MIST -----

OTHER  
NALES -----

EXACT  
SITE ----- T ----- R ----- TWP -----

GEN  
IOC ----- FIRST  
SETLED -----

PLAT ----- INCRP -----  
Description &  
Name Origin

*Jacobson*  
3/11/40.

4.

VILLAGE

Co

WRIGHT

NAME

ROCKEORD

REF

Andrews MINN. & Dacotah 193  
(page)

PRON

PO  
HIST

Joel Florida P.M. 1856

OTHER  
NAMES

CO  
ST?

EXACT  
SITE

T

R

TWP

GEN  
LOC

FIRST  
SETTLED

PLAT

INCORP

Description &  
Name Origin

Worquist 3-19-40

2.

TOWNSHIP

Co WRIGHT

NAME ROCK FORD REF At Pac pt Div. 1820 Plater  
(page)

FROM T 119 R 25, 24

OTHER  
NALES

GEN  
LOC FIRST  
SETTLED

ORGAN-  
IZED

Description of  
Name Origin

*Wright 4-4-40*

4.

VILLAGE

Co WRIGHT

54

NAME ROCKFORD REF LAMSON Cond. Co. Hist 34  
(page)

PRON \_\_\_\_\_ PO  
\_\_\_\_\_ HIST \_\_\_\_\_

OTHER \_\_\_\_\_ CO  
NAMES \_\_\_\_\_ ST? \_\_\_\_\_

EXACT \_\_\_\_\_  
SITE \_\_\_\_\_ T 119 R 23434 TWP ROCKFORD  
WOLF CREEK RIVER

GEN \_\_\_\_\_ FIRST  
LOC \_\_\_\_\_ SETTLED 1855

PLAT 1857 INCORP 1881  
Description &  
Name Origin

OBR 5-20-40

4.

NAME Rockford Flouring Mill CO Wright  
(village) Seal of MillPRON \_\_\_\_\_ REF N. H. Hinchell Vol 2 p 344  
(page)OTHER NAMES \_\_\_\_\_ PO  
HIST \_\_\_\_\_EXACT SITE \_\_\_\_\_ T 119 R 24 TWP \_\_\_\_\_GEN \_\_\_\_\_ CO  
LOC \_\_\_\_\_ ST?

FIRST SETTLED \_\_\_\_\_ PLAT \_\_\_\_\_ INCORP \_\_\_\_\_

Name Origin & Remarks: This flouring mill at Rockford, immediately across the river from Greenwood, is also owned by George Florida. It has four sets of scrub rollers, 7 1/2 feet head off water, and has a capacity of 75 barrels per day. Its power is distributed by Satchells, via Donald Co. with American four 60 inch Jones, and one 6 in L's Crail, making 7 horse-power. It has <sup>also</sup> one

run of slown for feed

5-27-1941 - Hall Chest

4.

NAME Woolen Mill CO Wright  
(village) *seat of town*

PRON \_\_\_\_\_ REF N.H. Hinckley, Vol 2, p 260  
(page)

OTHER NAMES \_\_\_\_\_ PO HIST \_\_\_\_\_

EXACT SITE \_\_\_\_\_ T 119 N R 24 W TWP \_\_\_\_\_

GEN LOC W Rockford (Rockford,?) CO ST? \_\_\_\_\_

FIRST SETTLED \_\_\_\_\_ PLAT \_\_\_\_\_ INCORP \_\_\_\_\_

Name Origin  
& Remarks:

*On the Crow river, right foot.*

*5-27-1941 - Walter C. Smith*

4.

VILLAGE (Indian)

Co Wright

NAME

z

REF

UPHAM1589  
(page)

PRON

PO

HIST

OTHER  
NAMES

CO

ST?

EXACT  
SITE

T

119

R

24

TWP

RockfordGEN  
LOCnear saw mill site at  
Rockford village

FIRST

SETTLED

PLAT

INCORP

Description &  
Name Origin

near the mill site the Winnebago Indians had a  
village during the years 1850-54.

5-11-40 Longway

5.

NAME

Unnamed Lake ✓

(lake)

CO

Wright

ms Caudy map Wright 3

PRON

REF

Highway List

(page)

OTHER  
NAMESEXACT  
SITE

Sec. 18 ✓

T

119 ✓

R

24 ✓

TWP

Rockford

AREA &  
DIMENSGEN  
LOC

STATUS

Wet • Not Meandered

Name Origin

&amp; Remarks: Winchell, 2:pl.41: Unnamed.

6. STREAM SOURCE COUNTY Kandiyohi MOUTH COUNTY Wright COUNTY McCayley map Wright 3 - Kandiyohi 1

NAME NORTH BRANCH CROW RIVER REF Upham 590 min Plat 1916  
x Co. Atlas N.D (page)

PRON \_\_\_\_\_ MILES \_\_\_\_\_

OTHER NAMES No. Fork Crow River<sup>x</sup> Mid. Fork Crow River

SOURCE Green lake SEC 30 T 121 R 33 TWP Irving

DIRECTION & AREA DRAINED Flows S.E.

MOUTH Crow river<sup>x</sup> SEC 30<sup>x</sup> T 119<sup>x</sup> R 24<sup>x</sup> TWP Rockford<sup>x</sup>

Description &  
Name Origin

*A. Keenan*

NAME CROW RIVER NORTH FORK of CO WRIGHT  
(stream)

PLACE NAMES (STUDY MAP No. 3)

PRON \_\_\_\_\_ REF 1930 RR map of Minn  
\_\_\_\_\_ (page) 1

OTHER NAMES \_\_\_\_\_

SOURCE COUNTY POPE MOUTH COUNTY WRIGHT MILES \_\_\_\_\_

SOURCE LAKE no name SEC \_\_\_\_\_ T 195N R 36W TWP \_\_\_\_\_

DIRECTION & AREA DRAINED flowing south east  
into

MOUTH Crow River SEC \_\_\_\_\_ T 119N R 24W TWP \_\_\_\_\_

Name Origin  
& Remarks:

4/4/41 Schick

NOV 19 1944

TO: MR. JAMES W. ...  
FROM: MR. ...

SUBJECT: ...

RE: ...

DATE: 10/30/44

...

...

...

3114

6. SOURCE MOUTH HENNEPIN  
STREAM COUNTY COUNTY WRIGHT COUNTY WRIGHT

NAME CROW RIVER NORTH FORK PLACE NAMES STUDY MAP No. 76  
REF WRIGHT CO MAP 1936  
(page)

PRON \_\_\_\_\_ MILES \_\_\_\_\_

OTHER NAMES \_\_\_\_\_

SOURCE \_\_\_\_\_ SEC \_\_\_\_\_ T \_\_\_\_\_ R \_\_\_\_\_ TWP \_\_\_\_\_

DIRECTION & AREA DRAINED SOUTH SOUTH EAST

MOUTH CROW RIVER SEC 30 T 119 R 24 TWP ROCKFORD

Description & Name Origin This river enters Wright from Meeker county on the west in the N.E. 1/4 Sec 31-T120-R28 and flows across the county.

CBR 6-5-40

6.

NAME CROW RIVER (NORTH FORK OFF) CO WRIGHT  
(stream) Hudson map co

PRON \_\_\_\_\_ REF 1928 PLAT BOOK 15 16  
(page)

OTHER NAMES \_\_\_\_\_

SOURCE \_\_\_\_\_ MOUTH \_\_\_\_\_  
COUNTY 2 COUNTY WRIGHT MILES \_\_\_\_\_

SOURCE \_\_\_\_\_ SEC \_\_\_\_\_ T 2 R \_\_\_\_\_ TWP \_\_\_\_\_

DIRECTION & AREA DRAINED Enters WRIGHT county from MEEKER County in  
sec 31 T. 120 R. 28 FRENCH LAKE TWP flows NE & SE.

MOUTH CROW RIVER SEC 30 T 119 R 24 TWP FRANKLIN  
Name Origin & Remarks: NORTH and SOUTH FORKS of CROW RIVER join and form  
CROW RIVER in sec 30 T. 119 R. 24.

5/12-41 J. H. Gastrow.

6. SOURCE COUNTY \_\_\_\_\_ MOUTH COUNTY Wright COUNTY \_\_\_\_\_  
STREAM \_\_\_\_\_  
NAME South BRANCH CROW RIVER REF McCarty map Wright 2, 3  
Wright 590 Min Plat 1916  
Col atlas N.D. (page) \_\_\_\_\_

PRON \_\_\_\_\_ MILES \_\_\_\_\_

OTHER NAMES So. Fork CROW RIVER ✓

SOURCE \_\_\_\_\_ SEC \_\_\_\_\_ T \_\_\_\_\_ R \_\_\_\_\_ TWP \_\_\_\_\_

DIRECTION & AREA DRAINED Flows across county ✓  
MOUTH Crow river ✓  
SEC 31 T 118 R 24 TWP Rockford ✓  
Franklin ✓

Description &  
Name Origin

*W. K. Kenna*

6.

NAME CROW RIVER (SOUTH FORK OF) CO WRIGHT  
(stream) *Hudson map Co*

PRON \_\_\_\_\_ REF 1928 *PLAT BOOK 15*  
*Co.* (page)

OTHER NAMES \_\_\_\_\_

SOURCE COUNTY \_\_\_\_\_ MOUTH COUNTY WRIGHT MILES \_\_\_\_\_

SOURCE 2 SEC \_\_\_\_\_ T 2 R \_\_\_\_\_ TWP \_\_\_\_\_

DIRECTION & AREA DRAINED Enters WRIGHT county from CARVER county in sec 34  
T. 18 R. 25 FRANKLIN TWP flows N-E.

MOUTH CROW RIVER SEC 30 T 119 R 24 TWP FRANKLIN  
Name Origin & Remarks: NORT and SOUTH FORKS of CROW RIVER join and form  
CROW RIVER in sec 30 T. 119 R. 24

*5/12-41 G. W. Gaston*

NAME CROW RIVER. (NORTH BRANCH OF) CO WRIGHT *Atlas*  
(stream)

PRON \_\_\_\_\_ REF ANDREAS 1874 167  
(page)

OTHER NAMES \_\_\_\_\_

SOURCE COUNTY ? MOUTH COUNTY WRIGHT MILES \_\_\_\_\_

SOURCE ? SEC \_\_\_\_\_ T \_\_\_\_\_ R \_\_\_\_\_ TWP ?

DIRECTION & AREA DRAINED ENTERS THE CO. IN SEC 31. T 120N. R 28W FRENCH LAKE TWP  
FLOWS S.E. TO

MOUTH CROW RIVER SEC 30 T 119N R 24W TWP ROCKFORD  
 Name Origin  
 & Remarks

6.

NAME CROW-RIVER (SOUTH-BRANCH-OF) CO WRIGHT  
(stream) of Minn.  
PRON \_\_\_\_\_ REF Winchells-Geology-Vol. 2 PLATE-41  
TA (page)

OTHER NAMES \_\_\_\_\_

SOURCE ? MOUTH COUNTY WRIGHT MILES \_\_\_\_\_  
COUNTY \_\_\_\_\_

SOURCE ? SEC \_\_\_\_\_ T \_\_\_\_\_ R \_\_\_\_\_ TWP \_\_\_\_\_  
DIRECTION & AREA DRAINED Enters Wright Co. from Carver Co. at SEC. 34 T 118N R 25W,  
Franklin Twp and flows north and east.

MOUTH CROW-RIVER SEC 30 T 119N R 24W TWP ROCKFORD  
Name Origin.  
& Remarks:

12/31/40

A Rasmussen

6.

NAME CROW RIVER (NORTH BRANCH OF) CO WRIGHT  
(stream) of Minn

PRON WINCHELLS GEOLOGY - Vol. 2 PLATE 41  
7<sup>^</sup> (page)

OTHER NAMES \_\_\_\_\_

SOURCE COUNTY P. MOUTH COUNTY WRIGHT MILES \_\_\_\_\_

SOURCE P. SEC \_\_\_\_\_ T \_\_\_\_\_ R \_\_\_\_\_ TWP \_\_\_\_\_

DIRECTION & AREA DRAINED Enters Wright Co. from Meeker Co. at Sec. 31, T 120N., R 28W.  
FRENCH LAKE Top. flows South east across county and then flows

MOUTH CROW RIVER SEC 30 T 119N. R 24W. TWP ROCKFORD.

Name Origin  
& Remarks:

17/3/-40

A. Rasmussen

6.

NAME North branch of the Crow River CO Wright  
(stream)

PRON \_\_\_\_\_ REF Upham 590  
(page)

OTHER NAMES \_\_\_\_\_

SOURCE \_\_\_\_\_ MOUTH COUNTY \_\_\_\_\_ MILES \_\_\_\_\_  
COUNTY \_\_\_\_\_

SOURCE \_\_\_\_\_ SEC \_\_\_\_\_ T \_\_\_\_\_ R \_\_\_\_\_ TWP \_\_\_\_\_

DIRECTION & AREA DRAINED \_\_\_\_\_

MOUTH CROW R. SEC 30 T 119 R 24 TWP \_\_\_\_\_

Name Origin

& Remarks:

Unites with the south branch of the Crow river  
on the east side of Rockford

6.

NAME South branch of the Crow River CO Wright  
(stream)PRON \_\_\_\_\_ REF Upham (page) 590

OTHER NAMES \_\_\_\_\_

SOURCE COUNTY \_\_\_\_\_ MOUTH COUNTY \_\_\_\_\_ MILES \_\_\_\_\_

SOURCE \_\_\_\_\_ SEC \_\_\_\_\_ T \_\_\_\_\_ R \_\_\_\_\_ TWP \_\_\_\_\_

DIRECTION &amp; AREA DRAINED \_\_\_\_\_

MOUTH CROW R. SEC 30 T 19 R 24 TWP \_\_\_\_\_Name Origin  
& Remarks:Unites with the north branch of the Crow  
river on the east side of Rockford.

NAME SOUTH BRANCH OF THE CROW CO. Night  
(stream)  
RIVER

PRON \_\_\_\_\_ REF MHSC - VOL. X, Part 1, p. 71  
x p. 74 (page)

OTHER NAMES [HASSAN RIVER] [LEAF RIVER]

SOURCE COUNTY \_\_\_\_\_ MOUTH COUNTY \_\_\_\_\_ MILES \_\_\_\_\_

SOURCH \_\_\_\_\_ SEC \_\_\_\_\_ T \_\_\_\_\_ R \_\_\_\_\_ TWP \_\_\_\_\_

DIRECTION & AREA DRAINED \_\_\_\_\_

MOUTH CROW R. SEC 30 T 119 R 24 TWP \_\_\_\_\_

Name Origin  
& Remarks:

*[Handwritten mark]*

6. STREAM SOURCE MOUTH COUNTY  
COUNTY Wright COUNTY ?

NAME HASSAN river REF M480 X-1 p. 71 & p. 74  
(page)

PRON \_\_\_\_\_ MILES \_\_\_\_\_

OTHER NAMES South Branch of the Crow King River [LEAF  
RIVER]

SOURCE \_\_\_\_\_ SEC \_\_\_\_\_ T \_\_\_\_\_ R \_\_\_\_\_ TWP \_\_\_\_\_

DIRECTION & AREA DRAINED \_\_\_\_\_

MOUTH CROW R. SEC 30 T 119 R 24 TWP \_\_\_\_\_

Description &  
Name Origin

"We determined to find a favorable location on the Hassan River, (now called the South Branch of the Crow River). [W. W. Pendergast. 8/27 (L) 24

WIRE OFFICE  
DESCRIPTION

WORTH 250 1 5 100

THEY ADVISED  
DIRECTION

BOBCE 250 1 5 100

INVEST  
OTHER

WORTH 250 1 5 100

WORTH 250 1 5 100 (200)

WORTH

WORTH  
BOBCE

WORTH  
BOBCE

WORTH

WORTH

NAME [LEAF RIVER] CO Wright  
(stream)

PRON \_\_\_\_\_ REF MNSC - VOL. I Part. I, p. 718  
(page)

OTHER NAMES SOUTH BRANCH OF THE CROW WING RIVER [HASSAN RIVER]  
74

SOURCE COUNTY \_\_\_\_\_ MOUTH COUNTY \_\_\_\_\_ MILES \_\_\_\_\_

SOURCH \_\_\_\_\_ SEC \_\_\_\_\_ T \_\_\_\_\_ R \_\_\_\_\_ TWP \_\_\_\_\_

DIRECTION & AREA DRAINED \_\_\_\_\_

MOUTH CROW R. SEC 30 T 119 R 24 TWP \_\_\_\_\_

Name Origin  
& Remarks:

On Nov. 21, 1855 the Hutchinson company adopted articles of agreement. One of the articles confirmed by the committee was, "The river shall continue to be called by its Indian name, Hassan (Leaf River)."

T119-R25

*Munson*

MFP-1

INDIVIDUAL WORK REPORT

2788-63944

Identification number

Name McDermott, Joe

Address 408 Nicollet Ave.

Payroll Period Oct. 15 To Oct. 31 1938

Project No. 6508

Oct. date	STATEMENT OF HOURS WORKED						Total Hours	WORK FINISHED DURING PERIOD
	A.M.			P.M.				
10-17	8.30	To	12.00	1.00	To	4.30	7.6	
18	8.30	To	12.00	1.00	To	3.30	7.6	
19	8.30	To	12.00	1.00	To	3.30	7.6	
20	8.30	To	12.00	1.00	To	3.30	7.6	
24	8.30	To	12.00	1.00	To	3.30	7.6	
25	8.30	To	12.00	1.00	To	3.30	7.6	
26	8.30	To	12.00	1.00	To	3.30	7.6	WORK IN PROGRESS AT TIME OF REPORT
27	8.30	To	12.00	1.00	To	3.30	7.6	Irish In Minnesota
		To			To			
		To			To			
		To			To			
		To			To			
Total Hours							49	

I hereby certify I have worked the days and hours indicated above at the occupation to which assigned.

Approved

Raymond Munson  
Supervisor

Signed

Joe McDermott

5.

110

246

NAME Unnamed (lake) ----- CO WRIGHT ----- 13  
AtlasIRON ----- REF ANDREAS 1874 ----- 167  
(page)

OTHER NAMES -----

EXACT SITE SEC 3 ----- T 119N ----- R 25WTWP ROCKFORD ----- AREA & DIMENS

GEN LOC ----- STATUS

Name Origin  
& Remark:McCauley: Not shown.  
Winchell, 2:pl.41: Unnamed.

4-25-41. A.A.F.

NAME Unnamed (lake) ----- CO WRIGHT ----- *Atlas*

FROM ----- REF ANDREAS 1874-187 (page) -----

OTHER NAMES -----

EXACT SITE SEC 9 ----- T 119N ----- R 25W -----

TWP ROCKEORD ----- AREA & DIMENS -----

GEN LOC ----- STATUS -----

Name Origin  
& Remark:

McCauley: Not shown.

Winchell, 2:pl.41: Unnamed.

4-25-41. A.A.F.

5.

NAME Unnamed

(lake)

CO WRIGHT

PRON

REF Winchells Geology Vol. 2 PLATE 41

2: pl. 41: (page)

OTHER NAMES

EXACT

SITE S. E. 1/4 SEC. 11, s.e.

T 119 N

R 25 W

TWP ROCKFORD

AREA & DIMENS

GEN LOC

STATUS

Name Origin

& Remark: McCauley: Shown as swamp.

12/26/40

A. Rasmussen

5.

LAKE

Co. WRIGHTNAME UnnamedREF ~~WEBBS ATLAS of 1931~~  
(page)

Co. atlas, 1931:

PRON \_\_\_\_\_ STATUS \_\_\_\_\_

OTHER  
NAMES \_\_\_\_\_EXACT  
SITE sec. 13-14 T 119 R 25TWP ROCKFORD AREA &  
DIMENS \_\_\_\_\_GEN  
LOC \_\_\_\_\_Description &  
Name Origin

McCauley: Shown as swamp.  
 Co. atlas, 1928: Unnamed.  
 Winchell, 2: pl. 41: Unnamed.  
 Andreas: Unnamed.  
 Co. map, 1920: Unnamed.  
 Co. map, 1936: Unnamed.

6-16-42 Hall

1261

5.

NAME Unnamed (lake) CO WRIGHT ~~of mine~~

PRON WINCHELL'S GEOLOGY Vol. 2 PLATE 41  
2. pl. 41: (page)

OTHER NAMES \_\_\_\_\_

EXACT SITE ~~S.W. 1/4 SEC.~~ N.W. 1/4 SEC. 13, 24 T 119N R 25W

TWP ROCKFORD AREA & DIMENS \_\_\_\_\_

GEN LOC \_\_\_\_\_ STATUS \_\_\_\_\_

Name Origin & Remark: McCauley: Not shown.

12/26/40

A. Rasmussen

5.

110

251

NAME Unnamed (lake) CO WRIGHT ~~Atlas~~

IRON REF ANDREAS 1874 167 (page)

OTHER NAMES

EXACT SITE SEC 20-21 T 119N R 25W

TWP ROCKEORD AREA & DIMENS

GEN LOC STATUS

Name Origin & Remark; McCauley: Shown as swamp.

4-25-41. A.A.F.

NAME Unnamed (lake) ----- CO WRIGHT -----  
 ----- Atlas -----

IRON ----- REF ANDREAS 1874 -----  
 ----- 167 -----  
 ----- (page) -----

OTHER NAMES -----  
 -----

EXACT SITE SEC 23 ----- T 119N ----- R 25W -----

TWP ROCKFORD ----- AREA & DIMENS -----  
 -----

GEN LOC ----- STATUS -----  
 -----

Name Origin  
& Remark:

McCauley: Shown as swamp.  
 Minchell, 2:pl.41: Unnamed.

5.

110

253

NAME Unnamed (lake) CO WRIGHT *Atlas*

FROM REF ANDREAS 1874, 167  
(page)

OTHER NAMES

EXACT SITE SFC 33 T 119 N R 25 W

TWP ROCKFORD AREA & DIMENS

GEN LOC STATUS

Name Origin & Remark; McCauley: Not shown.

4-25-41. A.A.F.

5.

NAME Unnamed (Lake) CO WRIGHT  
*of name*

PRON Winchells REF Winchells GEOLOGY Vol. 2 PLATE 21  
*2: pl. 41: (page)*

OTHER NAMES \_\_\_\_\_

EXACT SITE S.E. 1/4 SEC. 34 T 119N R 25W

TWP ROCKFORD AREA & DIMENS \_\_\_\_\_

GEN LOC About 4 miles S.W. of Rockford village STATUS \_\_\_\_\_

Name Origin

& Remark: McCauley: Not shown.

12/26/40

*att asmission*

5.

NAME Unnamed (Lake)

CO WRIGHT

PRON of Munn  
REF Winchells Geology Vol 9 PLATE 41  
(page)  
2: pl. 41:

OTHER  
NAMES

EXACT N.E. 1/4 SEC. 34  
SITE N.W. 1/4 SEC. 35

T 119 N R 75 W

TWP ROCKFORD

AREA &  
DIMENS

GEN about 3 miles SW. of Rockford village  
LOC about 3 miles SW. of Rockford STATUS

Name Origin

& Remark: McCauley: Shown as swamp.

12/26/40

A. Rasmussen

5.

NAME Unnamed

(Take)

CO WRIGHT

PRON

REF ~~WINCHELLS GEOLOGY~~ Vol. 2 PLATE 21  
12: pl. 41: (page)

OTHER NAMES

EXACT SITE

S.W. 1/4 SEC. 35, s.w.

T 19N.

R 25W

TWP

ROCKFORD

AREA & DIMENS

GEN

LOC

about 3 1/2 miles S.W. of Rockford village.

STATUS

Name Origin

& Remark: McCauley: Not shown.

12/24/40

A. Rasmussen

6.

STREAM

SOURCE

COUNTY

WRIGHT

~~MOUTH~~

COUNTY

WRIGHT

NAME

FREDERICK creek

REF

UPHAM

590  
(page)

PRON

MILES

OTHER  
NAMES

SOURCE

Mary lake

SEC

5

T

119

R

25

TWP

Rockford

DIRECTION &  
AREA DRAINED

flows S.W.

MOUTH

N. Fork Crow R.

SEC

19

T

119

R

25

TWP

B

Description &  
Name Origin

named for pioneer

5-22-40 Longway

NAME FREDRICK CREEK (stream) CO WRIGHT of Minn  
 REF Winchells GEOLOGY Vol. 2 PLATE 41  
 (page)

OTHER  
 NAMES

SOURCE COUNTY WRIGHT MOUTH COUNTY WRIGHT MILES

SOURCE MAY LAKE SEC 5 T 119N R 25W TWP ROCKFORD

DIRECTION &

AREA DRAINED Flows south west

MOUTH Crow-RIVER (North Branch) SEC 18 T 119N R 25W TWP ROCKFORD

Name Origin

& Remarks:

12/31/40

A. Rasmussen

NAME FREDRICK CR CO WRIGHT Atlas  
(stream)

PRON \_\_\_\_\_ REF ANDREAS 1874 162  
(page)

OTHER  
 NAMES \_\_\_\_\_

SOURCE \_\_\_\_\_ MOUTH \_\_\_\_\_  
 COUNTY WRIGHT COUNTY WRIGHT MILES \_\_\_\_\_

SOURCE \_\_\_\_\_ SEC 7 T 119N R 25W TWP ROCKFORD

DIRECTION &  
 AREA DRAINED ELBOWS S.W. AND SOUTH TO

MOUTH NORTH BRANCH OF CROW SEC 33 T 119N R 25W TWP ROCKFORD  
 Name Origin RIVER  
 & Remarks

6. SOURCE MOUTH  
STREAM COUNTY WRIGHT COUNTY WRIGHT COUNTY WRIGHT  
PLACE NAMES STUDY MAP No 76

NAME ? REF WRIGHT CO MAP 1936  
A (page)

PRON ----- MILES -----

OTHER NAMES -----

SOURCE MARY LAKE SEC 3 T 119 R 25 TWP ROCK FORD

DIRECTION & AREA DRAINED SOUTH SOUTH WEST

MOUTH NORTH FORK CROW RIVER SEC 18 T 119 R 25 TWP ROCK FORD  
Description & Name Origin

OBR 6-6-40

6. SOURCE MOUTH  
STREAM COUNTY WRIGHT COUNTY WRIGHT COUNTY WRIGHT  
PLACE NAMES STUDY MAP No. 76

NAME ? REF WRIGHT CO MAP 1936  
7 (page)

PRON \_\_\_\_\_ MILES \_\_\_\_\_

OTHER NAMES \_\_\_\_\_

SOURCE \_\_\_\_\_ SEC 1 T 119 R 25 TWP ROCKFORD

DIRECTION & AREA DRAINED SOUTH, SOUTHWEST

MOUTH NORTH FORK CROW RIVER SEC 28 T 119 R 25 TWP ROCKFORD  
Description & Name Origin

OBR 6-6-40

6.

NAME unnamed (stream) ----- CO WRIGHT -----

PRON ----- Winnells - Geology of Minn Vol. 2 PLATE 41  
(page)

OTHER NAMES -----

SOURCE COUNTY WRIGHT ----- MOUTH COUNTY WRIGHT ----- MILES -----

SOURCE unnamed Lake ----- SEC 16 ----- T 118 ----- R 2SW ----- TWP FRANKLIN

DIRECTION & AREA DRAINED Flows northerly direction -----

MOUTH CROW RIVER ----- SEC 33 ----- T 119N ----- R 2SW ----- TWP ROCKFORD

Name Origin  
& Remarks: (NORTH BRANCH)

12/31/40

*A. Rasmussen*

6.

NAME unnamed (stream) CO WRIGHT of Minnesota

PRON \_\_\_\_\_ REF WINCHELLS GEOLOGY - Vol. 2 PLATE 1A (page)

OTHER NAMES \_\_\_\_\_

SOURCE P. MOUTH COUNTY WRIGHT MILES \_\_\_\_\_

SOURCE P. SEC \_\_\_\_\_ T \_\_\_\_\_ R \_\_\_\_\_ TWP \_\_\_\_\_

DIRECTION & AREA DRAINED Enters Wright Co. from Carver Co. at Sec. 35 T 118 N. R 26 W Woodland Twp. and flows north and east.

MOUTH CROW RIVER SEC 32 T 119 R 25 TWP ROCKFORD

Name Origin

& Remarks: (NORTH BRANCH)

12/31/40

A Rasmussen

NAME <sup>P</sup> ----- (stream) ----- CO WRIGHT ----- Atlas

PRON ----- REF ANDREAS 1874 # 167  
(page)

OTHER NAMES -----

SOURCE COUNTY WRIGHT MOUTH COUNTY WRIGHT MILES -----

SOURCE MAY LAKE SEC 5 T 119N R 25W TWP ROCKFORD

DIRECTION & AREA DRAINED FLOWS S.W. TO -----

MOUTH NORTH BRANCH OF CROW SEC 18 T 119N R 25W TWP ROCKFORD  
Name Origin RIVER  
& Remarks

4-30-41. A.A.F.

6.

332

NAME

(stream)

CO WRIGHT

Atlas

PRON

REF

ANDREAS 1874 167

(page)

OTHER  
NAMESSOURCE  
COUNTYWRIGHTMOUTH  
COUNTYWRIGHT

MILES

SOURCE

SEC

9

T

118N

R

25W

TWP

FRANKLINDIRECTION &  
AREA DRAINEDFLows NORTH TO

MOUTH

NORTH BRANCH OF CROW

SEC

33

T

119N

R

25W

TWP

ROCKFORDName Origin  
& Remarks

RIVER

4-30-41. A.A.F.

NAME

?

(stream)

CO WRIGHT*Atlas*

PRON

REF

ANDREAS 1874167

(page)

OTHER  
NAMESSOURCE  
COUNTYWRIGHTMOUTH  
COUNTYWRIGHT

MILES

SOURCE

SEC

26

T

118N

R

26W

TWP

WOODLANDDIRECTION &  
AREA DRAINEDFLows NORTH AND N.E. TO

MOUTH

NORTH BRANCH OF CROW

SEC

32

T

119N

R

25W

TWP

ROCKFORD

Name Origin

RIVER

&amp; Remarks

*This stream has one arm.*

6.

NAME

*W*  
(stream)

CO *WRIGHT*

PRON

*McSill Warner Co*  
REF *1930 Wright Co. Std. Map*  
(page)

OTHER  
NAMES

SOURCE  
COUNTY

*WRIGHT*

MOUTH  
COUNTY

*WRIGHT*

MILES

SOURCE

SEC *16* T *118* R *26* TWP *WOODLAND*

DIRECTION &  
AREA DRAINED

*flows N.E.*

MOUTH *N. FORK of CROW RIVER* SEC *32* T *119* R *25* TWP *ROCKFORD*

Name Origin  
& Remarks:

*10-30-41 Hall*

2nd Year  
English  
Section  
Date  
Page

Topic  
Date

Section  
Date

Section  
Date

Section  
Date

Section  
Date

Section  
Date

6.

NAME \_\_\_\_\_ <sup>2</sup>  
 (stream) \_\_\_\_\_ CO WRIGHT,  
 \_\_\_\_\_ McMill Warner Co.  
 PRON \_\_\_\_\_ REF 1920 Wright Co. Std. Map.  
 \_\_\_\_\_ (page)

OTHER NAMES \_\_\_\_\_

SOURCE COUNTY WRIGHT MOUTH COUNTY WRIGHT MILES \_\_\_\_\_

SOURCE \_\_\_\_\_ SEC 36 T 120 R 25 TWP BUFFALO

DIRECTION & AREA DRAINED flows S.W.

MOUTH N. FORK OF CROW RIVER SEC 28 T 119 R 25 TWP ROCK FORD  
 Name Origin  
 & Remarks:

10-30-41 Hall

MEMBER

VIEW DISTRICT

STATION

COUNCIL

UNIT

MEMBER

UNIT

7.

305

NAME IP CO WRIGHT AtlasNATURAL  
FEATURE ISLAND REF ANDREAS 1874 162  
(page)PRON \_\_\_\_\_ AREA &  
DIMENS \_\_\_\_\_OTHER  
NAMES \_\_\_\_\_EXACT  
SITE SEC 27-28-33-34 T 119N R 25W TWP ROCKFORDGEN  
LOC IN NORTH BRANCH OF CROW RIVER  
Name Origin  
& Remarks:

4-30-41. A.A.F.

T119-R26

40-119

STATE OF ILLINOIS

DEPARTMENT OF REVENUE

SALES TAX

STATE OF ILLINOIS

DEPARTMENT OF REVENUE

SALES TAX

STATE OF ILLINOIS

DEPARTMENT OF REVENUE

SALES TAX

STATE OF ILLINOIS

DEPARTMENT OF REVENUE

SALES TAX

STATE OF ILLINOIS

DEPARTMENT OF REVENUE

SALES TAX

STATE OF ILLINOIS

DEPARTMENT OF REVENUE

SALES TAX

STATE OF ILLINOIS

DEPARTMENT OF REVENUE

SALES TAX

STATE OF ILLINOIS

DEPARTMENT OF REVENUE

SALES TAX

STATE OF ILLINOIS

DEPARTMENT OF REVENUE

SALES TAX

*Munson*

MFP-1

INDIVIDUAL WORK REPORT

2788-63944

Name McDermott, Joe

Address 408 Nicollet Ave.

Identification number

Payroll Period Oct. 1 To Oct. 15 - 1938

Project No. 6508

Date	STATEMENT OF HOURS WORKED				Total Hours	WORK FINISHED DURING PERIOD
	A.M.		P.M.			
10-3	9:00	To 12:00	12:30	To 4:30	7	
10-4	9:00	To 12:00	12:30	To 4:30	7	
10-5	9:00	To 12:00	12:30	To 4:30	7	
10-6	9:00	To 12:00	12:30	To 4:30	7	
10-7	9:00	To 12:00	12:30	To 4:30	7	
10-11	9:00	To 12:00	12:30	To 4:30	7	
10-12	9:00	To 12:00	12:30	To 4:30	7	
	To		To			
	To		To			
	To		To			
	To		To			
	To		To			
	To		To		55	
Total Hours						

WORK IN PROGRESS AT TIME OF REPORT

*"Irish in Minnesota"*

I hereby certify I have worked the days and hours indicated above at the occupation to which assigned.

Approved Raymond Munson  
Supervisor

Signed Joe McDermott

4.

NAME EDGEWATER BEACH ----- CO WRIGHT -----  
(village) *Hudson Map Co.*

PRON ----- REF 1978 <sup>Co</sup> PLAT BOOK ----- 65-18 -----  
<sub>7</sub> (page)

OTHER NAMES ----- PO HIST -----

EXACT SITE sec 32 ----- T 119 ----- R 26 ----- TWP MARYSVILLE -----

GEN LOC on NW shore of WAVERLY LAKE ----- CO ----- ST? -----

FIRST SETTLED ----- PLAT ----- INCORP -----

Name Origin  
& Remarks:

*5/7-41 G. H. Zastrow*

5.

NAME Unnamed

(Lake)

COWRIGHT

PRON

REF Winchells, GEOLOGY, Vol. 2 PLATE 41  
(page)

OTHER  
NAMES

2: pl. 41:

EXACT  
SITE

S. E. 1/4 Sec. 2, R. 2

T 119N

R 26W

TWP

MARYSVILLE

AREA &  
DIMENS

GEN

LOC

One mile S.W. of Buffalo Lake  
Name Origin

STATUS

& Remark: McCauley: Shown as part of Deer Lake.

12/26/40

*A. Rasmussen*

5.

237

NAME Unnamed (lake) co WRIGHT ~~Atlas~~PRON REF ANDREAS 1874 ~~162~~  
(page)

OTHER NAMES

EXACT SITE SEC 3 T 119N R 26W

TWP MARY'S VILLE AREA &amp; DIMENS

GEN LOC STATUS

Name Origin  
& Remark:McCauley: Not shown.  
Winchell, 2:pl.41: Unnamed.

4-24-41. A.A.F.

NAME Unnamed (lake) CO WRIGHT ~~Atlas~~

PRON REF ANDREAS 1874 A ~~161~~ (page)

OTHER NAMES

EXACT SITE SEC 19 T 119N R 26W

TWP MARYSVILLE AREA & DIMENS

GEN LOC STATUS

Name Origin  
& Remark:

McCauley: Unnamed. Wet. Not meandered.  
Winchell, 2:pl.41: Unnamed.  
Co.map, 1920: Unnamed.

4-24-41. R.A.F.

5.

240

NAME Unnamed (lake) CO WRIGHT ~~Atlas~~PRON REF ANDREAS 1874 ~~167~~  
^ (page)

OTHER NAMES

EXACT SITE SEC 23 T 119N R 26WTWP MARY'S VILLE AREA & DIMENS

GEN LOC STATUS

Name Origin  
& Remark:McCauley: Not shown.  
Winchell, 2:pl.41: Unnamed.

4-24-41. A.A.F.

5.

NAME Unnamed (lake) CO WRIGHT

PRON REV Winchells Geology Vol 2 PLATE 41  
(page) 2: pl. 41:

OTHER NAMES

EXACT SITE N.E. 1/4 SEC. 24, n.e. T 119 N R 26 W

TWP MARYSVILLE AREA & DIMENS

GEN LOC STATUS

Name Origin & Remark:

McCauley: Not shown.

12/26/40

A. Rasmussen

5.

241

NAME Unnamed (lake) CO WRIGHT ~~Atlas~~

PRON \_\_\_\_\_ REF ANDREAS 1874 ~~167~~  
(page)

OTHER NAMES \_\_\_\_\_

EXACT SITE SEC 25-36 T 119N R 26W

TWP MARYSVILLE AREA & DIMENS \_\_\_\_\_

GEN LOC \_\_\_\_\_ STATUS \_\_\_\_\_

Name Origin & Remark: McCauley: Shown as swamp.  
Winchell, 2:pl.41: Unnamed.

4-24-41. A.A.F.

5.

242

NAME Unnamed (lake) co WRIGHT ~~Atlas~~PRON \_\_\_\_\_ REF ANDREAS 1874 ~~167~~ (page)

OTHER NAMES \_\_\_\_\_

EXACT SITE SEC 27-28-33-34 T 119 N R 26 WTWP MARY'SVILLE AREA & DIMENS \_\_\_\_\_

GEN LOC \_\_\_\_\_ STATUS \_\_\_\_\_

Name Origin  
& Remark:

McCauley: Shown as swamp.

4-24-41. D.A.F.

5.

227

NAME Unnamed (lake) CO WRIGHTPRON ANDREAS 1879 Atlas 167  
(page)

OTHER NAMES

EXACT SITE SEC 12 119 N 27 W  
SEC 7; 12 T 119 N R 26, 27 WTWP MIDDLEVILLE & MARYSVILLE AREA & DIMENS

GEN LOC STATUS

Name Origin  
& Remark:

McCauley: Unnamed. Dry. Meandered.  
 Lake Gaz: Not given.  
 Winchell, 2:pl.41: Unnamed.  
 Co.map, 1920: Unnamed.  
 Co.Hwy.map, 1936: Unnamed.

4-24-41. A.A.F

NAME Unnamed (lake) CO WRIGHT

PRON REF ANDREAS 1874 Atlas 167  
(page)

OTHER  
NAMES

EXACT ~~SEC 34~~ ~~120 N~~ ~~26 W~~  
SITE SEC 3; 34 T 119 N R 26 W

AREA &  
DIMENS

TWP CHATHAM & MARYSVILLE

GEN  
LOC STATUS

Name Origin  
& Remark:

McCauley: Unnamed. Dry. Not meandered.  
Winchell, 2:pl. 41: Unnamed.

5-22-41. A.A.F.

NAME MILL CR (stream) CO WRIGHT *Atlas*

PRON \_\_\_\_\_ REF ANDREAS 1874 *167*  
 (page)

OTHER  
 NAMES \_\_\_\_\_

SOURCE COUNTY WRIGHT MOUTH COUNTY WRIGHT MILES \_\_\_\_\_

SOURCE LAKE SEC 14 T 120N R 26W TWP MAPLE LAKE

DIRECTION & AREA DRAINED flows S. through Buffalo + Deer lakes

MOUTH N. Branch of Crow R. SEC 13 T. 119N. R. 26W. TWP MARYS VILLE.  
 Name Origin  
 & Remarks

4-29-40. A.A.F.

6. SOURCE MOUTH COUNTY  
STREAM COUNTY Wright COUNTY Wright COUNTY McCauley Map Wright  
NAME Twelve Mile Creek REF Upham 590 (page)

PRON \_\_\_\_\_ MILES \_\_\_\_\_

OTHER NAMES UNNAMED

SOURCE Lake Ann Rice Lake  
Little Wavy Lake SEC 32 T 119 R 26 TWP Marysville

DIRECTION & AREA DRAINED also outlet for Lake Ann in Victor twp and Rice lake in Stockholm twp.

MOUTH No. Fork Crow river SEC 21 T 119 R 26 TWP Marysville  
Description & Name Origin

*M. Keena*

6.

NAME TWELVE-MILE-CREEK (stream) CO WRIGHT 1909-12 Report Water Resources Invest.

PRON \_\_\_\_\_ REP STATE DRAINAGE COMM. (page) 592

OTHER NAMES \_\_\_\_\_

SOURCE COUNTY WRIGHT MOUTH COUNTY \_\_\_\_\_ MILES \_\_\_\_\_

SOURCE RICE LAKE SEC 12 T 118N R 28W TWP \_\_\_\_\_

DIRECTION & AREA DRAINED Flows northeast thru Anna and Little Waverly lakes.

MOUTH CROW RIVER SEC 20 T 119N R 26W TWP \_\_\_\_\_

Name Origin & Remarks: (NORTH-BRANCH OF) (Mississippi River Drainage)

2-25-41

*W. Rasmussen*

NAME 12 MILE CR CO WRIGHT *Atlas*  
 (stream)

PRON \_\_\_\_\_ REF ANDREAS 1874 167  
 (page)

OTHER  
 NAMES \_\_\_\_\_

SOURCE COUNTY WRIGHT MOUTH COUNTY WRIGHT MILES \_\_\_\_\_

SOURCE ANNA LARE SEC 14 T 118N R 27W TWP VICTOR

DIRECTION & AREA DRAINED FLows NORTH TO

MOUTH NORTH BRANCH OF CROW SEC 20 T 119N R 26W TWP MARYSVILLE  
 Name Origin  
 & Remarks RIVER

4-30-41. A.A.F.

6.

STREAM

SOURCE  
COUNTY

WRIGHT

MOUTH  
COUNTY

WRIGHT

NAME

TWELVE MILE creek

REF

UPHAM

520  
(page)

PRON

MILES

OTHER  
NAMESDrains: LITTLE WAVERLY LAKE  
LAKE ANNWAVERLY  
VICTOR

SOURCE

RICE LAKE

SEC

T

R

TWP

STOCKHOLM

DIRECTION &  
AREA DRAINED

MOUTH

N BR. of Crow R. SEC 20 T 119 R 26 TWP

Description &  
Name OriginDrains three lakes as noted under heading  
"Source"

5-22-40 Longway

6.

NAME TWELVE MILE CREEK (stream) CO WRIGHT of Minnesota

PRON \_\_\_\_\_ WINCHELLS GEOLOGY Vol. 2 PLATE-41  
(page)

OTHER NAMES \_\_\_\_\_

SOURCE COUNTY WRIGHT MOUTH COUNTY WRIGHT MILES \_\_\_\_\_

SOURCE ANNA LAKE SEC 11 T 118N R 27W TWP VICTOR

DIRECTION & AREA DRAINED NORTH & EAST

MOUTH CROW RIVER SEC 20 T 119N R 26 TWP MARYSVILLE  
Name Origin & Remarks: (NORTH BRANCH)

12-28-40

*W. A. Asmussen*

6.

NAME 2 1 (stream) CO WRIGHT Hudson Map Co.

PRON \_\_\_\_\_ REF 1928 PLAT BOOK 18 (page) \_\_\_\_\_

OTHER NAMES \_\_\_\_\_

SOURCE COUNTY WRIGHT MOUTH COUNTY WRIGHT MILES \_\_\_\_\_

SOURCE LITTLE WAVERLY LAKE SEC 32 T 19 R 26 TWP MARYSVILLE

DIRECTION & AREA DRAINED Flows NE \_\_\_\_\_

MOUTH N FORK CROW RIVER SEC 21 T 19 R 26 TWP MARYSVILLE

Name Origin.  
& Remarks:

5713-41 W. J. Gastrow

6.

NAME <sup>2</sup> 1 (stream) CO WRIGHT Hudson map Co.

PRON REF 1928, PLAT BOOK 18 (page)

OTHER NAMES

SOURCE COUNTY WRIGHT MOUTH COUNTY WRIGHT MILES

SOURCE DEAR LAKE SEC 1 T 119 R 26 TWP MARYSVILLE

DIRECTION & AREA DRAINED Flows S.E.

MOUTH N FORK CROW RIVER SEC 13 T 119 R 26 TWP MARYSVILLE

Name Origin  
& Remarks:

5/13-41 G.W. Gastrow

6.

NAME

z  
(stream)

CO

WRIGHT

PRON

REF

McMill Warner Co.  
1920 Wright Co. Std. Map.  
(page)

OTHER  
NAMES

SOURCE  
COUNTY

WRIGHT

MOUTH

COUNTY

WRIGHT

MILES

SOURCE

SEC

27

T

120

R

17

TWP

ALBION

DIRECTION &  
AREA DRAINED

flows S.E.

MOUTH

N. Fork of CROW RIVER  
Name Origin

SEC

6

T

119

R

26

TWP

MARYSVILLE

& Remarks:

10-30-41 Hall.

7 NOV 1954  
MEMPHIS, TENN

MEMPHIS

REC

LAB

FIELD DIVISION  
MEMPHIS, TENN

MEMPHIS

REC

LAB

GENERAL  
MEMPHIS

COMMUN  
MEMPHIS

REC

MEMPHIS  
GENERAL

MEMPHIS

REC

(In Co)

MEMPHIS

(In Co)

REC

6.

323

NAME ? (stream) CO WRIGHT

PRON \_\_\_\_\_ REF ANDREAS 1874 <sup>Atlas</sup> 167  
(page)

OTHER NAMES \_\_\_\_\_

SOURCE COUNTY WRIGHT MOUTH COUNTY WRIGHT MILES \_\_\_\_\_

SOURCE LAKE SEC 3 T 119N R 26W TWP MARYSVILLE

DIRECTION & AREA DRAINED FLOWS S.W. AND EAST TO

MOUTH NORTH BRANCH OF CROW SEC 14 T 119N R 26W TWP MARYSVILLE  
Name Origin RIVER  
& Remarks

4-30-41. A.A.F.

6.

322

NAME <sup>?</sup> \_\_\_\_\_ CO WRIGHT \_\_\_\_\_  
(stream) Atlas

PRON \_\_\_\_\_ REF ANDREAS 1874 167  
(page)

OTHER NAMES \_\_\_\_\_

SOURCE \_\_\_\_\_ MOUTH \_\_\_\_\_  
COUNTY WRIGHT \_\_\_\_\_ COUNTY WRIGHT \_\_\_\_\_ MILES \_\_\_\_\_

SOURCE CAMP LAKE \_\_\_\_\_ SEC 33 \_\_\_\_\_ T 120N \_\_\_\_\_ R 27W \_\_\_\_\_ TWP ALBION \_\_\_\_\_

DIRECTION & AREA DRAINED \_\_\_\_\_ FLows S.E. TO \_\_\_\_\_

MOUTH NORTH BRANCH OF CROW RIVER SEC 6 \_\_\_\_\_ T 119N \_\_\_\_\_ R 26W \_\_\_\_\_ TWP MARY'S VILLE

Name Origin

& Remarks

This stream has three arms.

4-30-41. A.A.F.

T119-R27

Guy

W

MFP-1

INDIVIDUAL WORK REPORT

2788-63944

Identification number

Name McDermott, Joe

Address 408 Nicollet Ave.

Payroll Period Sept. 16 To Sept. 30 - 1938

Project No. 6508

Date	STATEMENT OF HOURS WORKED				Total Hours	WORK FINISHED DURING PERIOD
	A.M.		P.M.			
9-19	To 12:30	1:00	To 4:30	7		
20	To 12:30	1:00	To 4:30	7		
21	To 12:30	1:00	To 4:30	7		
22	To 12:30	1:00	To 4:30	7		
26	To 12:30	1:00	To 4:30	7		
27	To 12:30	1:00	To 4:30	7		
28	To 12:30	1:00	To 4:30	7		
	To		To		WORK IN PROGRESS AT TIME OF REPORT	
	To		To			
	To		To			
	To		To			
	To		To			
	Total Hours				49	

I hereby certify I have worked the days and hours indicated above at the occupation to which assigned.

Approved

*Earl Guy*  
Supervisor

Signed

*Joe McDermott*

4.

NAME Smithvale CO Wright  
(village)

PRON \_\_\_\_\_ REF P. F. Corvick & Son. 1914 Atlas p 30  
(page)

OTHER NAMES \_\_\_\_\_ PO HIST \_\_\_\_\_

EXACT SITE \_\_\_\_\_ T 119 R 27 TWP \_\_\_\_\_

GEN \_\_\_\_\_ CO \_\_\_\_\_  
LOC \_\_\_\_\_ ST? \_\_\_\_\_

FIRST SETTLED \_\_\_\_\_

PLAT \_\_\_\_\_ INCORP \_\_\_\_\_

Name Origin  
& Remarks:

1-10-1941. Walter C. Hunt

4.

VILLAGE

Co

WRIGHT

40

NAME

SMITH LAKE

REF

LAMSON, Cond. Co Hist. 30  
(page)

PRON

PO

HIST

OTHER  
NAMES

CO

ST?

EXACT  
SITE

Sec 30 T 119 R 27 TWP MIDDLEVILLE

GEN  
LOC

FIRST

SETTLED

PLAT

1858

INCORP

Description &  
Name Origin

named by Eugene Smith

OBR 5-15-40

5.

NAME Unnamed (lake) CO WRIGHT

~~Atlas~~

PRON ANDREAS 1874 L62  
(page)

OTHER NAMES

EXACT SITE SEC 11 T 119N R 27W

TWP MIDDLEVILLE AREA & DIMENS

GEN LOC STATUS

Name Origin & Remark: **McCauley: Not shown.**

4-24-41. A.A.F.

5.

NAME Unnamed (lake) CO NRIGHT  
~~Atlas~~

PRON REF ANDREAS 1874 ~~167~~  
↑ (page)

OTHER NAMES

EXACT SITE SEC 13 T 119N R 27W

TWP MIDDLEVILLE AREA & DIMENS

GEN LOC STATUS

Name Origin  
& Remark:

McCauley: Not shown.  
Winchell, 2:pl.41: Unnamed.  
Co.map, 1920: Unnamed.

4-24-41. A.A.F

5.

NAME Unnamed (lake) CO WRIGHTPRON \_\_\_\_\_ REF ANDREAS 1874 ~~167~~  
(page)

OTHER NAMES \_\_\_\_\_

EXACT SITE SEC 21 T 119 N R 27 WTWP MIDDLEVILLE AREA & DIMENS \_\_\_\_\_

GEN LOC \_\_\_\_\_ STATUS \_\_\_\_\_

Name Origin

&amp; Remark:

McCauley: Not shown.

Winchell, 2:pl.41: Unnamed.

NAME ----- ? (stream) ----- CO WRIGHT ----- Atlas

PRON ----- REF ANDREAS 1874 167  
^ (page) -----

OTHER NAMES -----

SOURCE COUNTY WRIGHT ----- MOUTH COUNTY WRIGHT ----- MILES -----

SOURCE ----- SEC 21 T 119N R 27W TWP MIDDLEVILLE -----

DIRECTION & AREA DRAINED Flows north to -----

MOUTH NORTH BRANCH OF CROW RIVER SEC 10 T 119N R 27W TWP MIDDLEVILLE  
Name Origin  
& Remarks

6.

NAME P (stream) CO WRIGHT Atlas

PRON \_\_\_\_\_ REF ANDREAS 1874 167 (page)

OTHER NAMES \_\_\_\_\_

SOURCE COUNTY WRIGHT MOUTH COUNTY WRIGHT MILES \_\_\_\_\_

SOURCE \_\_\_\_\_ SEC 33 T 119N R 28W TWP COHATO

DIRECTION & AREA DRAINED flows N.E. through Cohato lake

MOUTH NORTH BRANCH OF CROW SEC 18 T 119N R 27W TWP MIDDLEVILLE  
Name Origin RIVER  
& Remarks

4-30-41. A.A.F.

6.

NAME \_\_\_\_\_ (stream) \_\_\_\_\_ CO WRIGHT Atlas

PRON \_\_\_\_\_ REF ANDREAS 1874 162  
(page)

OTHER NAMES \_\_\_\_\_

SOURCE COUNTY WRIGHT MOUTH COUNTY WRIGHT MILES \_\_\_\_\_

SOURCE CAMP LAKE SEC 33 T 120N R 27W TWP ALBION

DIRECTION & AREA DRAINED FLOWS SOUTH TO

MOUTH NORTH BRANCH OF CROW RIVER SEC 9 T 119N R 27W TWP MIDDLEVILLE  
Name Origin & Remarks

4-30-41. A.A.F.

6.

NAME unnamed (stream) ----- CO WRIGHT  
of Minn  
REF Winchells Geology Vol. 2 PLATE 41  
7 (page)

OTHER NAMES -----

SOURCE COUNTY WRIGHT ----- MOUTH COUNTY WRIGHT ----- MILES -----

SOURCE ----- SEC 29 T 120N R 26W TWP CHATHAM

DIRECTION & AREA DRAINED Flows South West -----

MOUTH CROW-RIVER SEC 1 T 119N R 27W TWP MIDDLEVILLE

Name Origin & Remarks: (NORTH-BRANCH)

12/31/40

*A. Kasmunor*

6.

NAME unnamed (stream) ----- CO WRIGHT -----  
*of Minn*

PRON ----- REF WINCHELLS GEOLOGY Vol. 2 PLATE-41  
*1A (page)*

OTHER NAMES -----

SOURCE COUNTY WRIGHT ----- MOUTH COUNTY WRIGHT ----- MILES -----

SOURCE unnamed Lake ----- SEC 21 ----- T 119N R 27W TWP MIDDLEVILLE

DIRECTION & AREA DRAINED flows north -----


MOUTH CROW RIVER ----- SEC 10 ----- T 119N R 27W TWP MIDDLEVILLE

Name Origin  
& Remarks: (NORTH-BRANCH)

12/31/40

*A. Rasmussen*

T119-R28



*Guy*  
MFP-1

INDIVIDUAL WORK REPORT

2788-63944  
Identification number

Name Joe McDermott Address 408 Nicollet av., Mpls.

Payroll Period Aug. 30 To Sept. 15 Project No. \_\_\_\_\_

Date	STATEMENT OF HOURS WORKED				Total Hours	WORK FINISHED DURING PERIOD
	A.M.		P.M.			
9-6	9.00	To 12.00	12.30	To 4.30	7	
9-7	9.00	To 12.00	12.30	To 4.30	7	
9-8	9.00	To 12.00	12.30	To 4.30	7	
9-9	9.00	To 12.00	12.30	To 4.30	7	
9-12	9.00	To 12.00	12.30	To 4.30	7	
9-13	9.00	To 12.00	12.30	To 4.30	7	
9-14	9.00	To 12.00	12.30	To 4.30	7	WORK IN PROGRESS AT TIME OF REPORT
9-15	9.00	To 12.00	12.30	To 3.30	6	
		To		To		Irish in Minnesota
		To		To		
		To		To		
		To		To		
		To		To		
		Total Hours			56	

I hereby certify I have worked the days and hours indicated above at the occupation to which assigned.

Approved *Carl Guy* Supervisor Signed *Joe McDermott*

4. VILLAGE

Co WRIGHT

NAME COCATO [sic] MILL REF At. P. & Pac 1st Div. 1870 Plate 3 (page)

PRON PO HIST

OTHER NAMES CO ST?

EXACT SITE T 119N R 28W TWP

GEN LOC N.E. Shore COKATO LAKE FIRST SETTLED

PLAT INCORP Description & Name Origin

Morgan 4-4-40

4.

VILLAGE

Co

*Bright*

NAME

*COKATO*

RMP

*Min by Counties**1918**164**(page)*

FROM

PO

DIST

OTHER  
NAMESEXACT  
SITE

T

R

TWP

GEN  
LOC

FIRST

SETTLED

PLAT

INCORP

Description &amp;

Name Origin

*J. L. Keenan*  $\rightarrow$  *3/4*

4.

VILLAGE

Co

[Wright]

Williamson Names from

NAME

COKATO

REF

Sakota

105  
(page)

PROH

@chokata

PO  
HIST

OTHER  
NAMES

CO  
SEAT

EXACT  
SITE

T

R

TWP

GEN  
LOC

FIRST  
SETTLED

PLAT

INCORP

Description &  
Name Origin

Means "choka, the middle; ata, at; the name  
of a station on the Manitoba Railway.

Feb-20-40

By Reuben Johnson

4.

VILLAGE RR Sta

Co \_\_\_\_\_ WRIGHT \_\_\_\_\_

NAME \_\_\_\_\_ COKATO \_\_\_\_\_

REF *MP+Pac 1<sup>st</sup> div '87o 17*  
(page)

*(Plate 3)*

PRON \_\_\_\_\_ PO HIST \_\_\_\_\_

OTHER NAMES \_\_\_\_\_ CO ST? \_\_\_\_\_

EXACT SITE \_\_\_\_\_ T \_\_\_\_\_ R \_\_\_\_\_ TWP \_\_\_\_\_

GEN LOC *on MOOR'S PRAIRIE* \_\_\_\_\_ FIRST SETTLED \_\_\_\_\_

PLAT \_\_\_\_\_ INCORP \_\_\_\_\_

Description &  
Name Origin

*Principally Scandinavians*

*Worquist 4-4-40*

4.

VILLAGE

Co WRIGHT County

NAME COKATO

REF GANNETT, PLACE NAMES 28"  
(page)

PROM

PO  
HIST

OTHER  
NAMES

EXACT  
SITE

T R TWP

GEN  
LOC

FIRST  
SETTLED

PLAT

INCORP

Description &

Name Origin AN INDIAN WORD MEANING "AT THE MIDDLE"

2-27-40

Edward Hanson

2.

TOWNSHIP

Co

WRIGHT

B

NAME

COKATO

REF

LAMSON Cond. Co. Hist. 21  
(page)

PRON

T

119

R

28

OTHER  
NAMESGEN  
LOC

FIRST

SETTLED 1852

ORGAN-  
IZED

July 1868

Description &  
Name OriginThe name cokato, Indian meaning stopping  
Place.

OBR 5-15-40

4.

15

VILLAGE

Co WRIGHT

NAME [GLEN WOOD] REF LAMSON Cond. Co. Hist 21  
(page)

PRON \_\_\_\_\_ PO  
HIST EST 1863

OTHER NAMES \_\_\_\_\_ CO  
ST?

EXACT SITE SEC 14 T 119 R 28 TWP COKATO

GEN LOC AT OUTLET OF COKATO LAKE FIRST SETTLED \_\_\_\_\_

PLAT 1856 INCORP \_\_\_\_\_  
Description &  
Name Origin

OBR 5-15-40

VILLAGE

Co Wright

NAME

Mooers PrairieREF Upham - p587

(page)

PO

PRON

HIST Josiah P. Mooers, first postmaster.

OTHER

NAMES

Cokato

CO

ST?

EXACT

SITE

sec. 27-33-34

T

119

R

28

TWP

Mooers PrairieCokato

GEN

FIRST

LOC

SETTLED

PLAT

INCORP

Description &amp;

Name Origin

postoffice named in his honor.

7. NATURAL  
FEATURE

PRAIRIE

Co

WRIGHT

NAME

MOOFERS prairie

REF

UPHAM

592  
(page)

PEON

AREA &  
DIMENS

OTHER  
NAMES

REACT  
SITE

T

119

R

28

TWP

GEN  
LOC

Description &  
Name Origin

5-24-46 Longway.

4.

VILLAGE - P.O.

Co

Wright

MS Conley Map Wright

NAME

MOOERS PRAIRIE

REF

Up Run 587

PRON

PO  
HISTJediah P. Mosers first post master for  
whose biography see Cobato twp. (page)OTHER  
NAMES

Morris Prairie?

CO  
ST?EXACT  
SITE

T

119

R

28

TWP

Cobato

GEN  
LOCFIRST  
SETTLED

PLAT

INCORP

Description &  
Name Origin

Not on map



7. NATURAL FEATURE MOOERS PRAIRIE Co WRIGHT

*of Minn.*

NAME MOOERS PRAIRIE REF Winchells. GEOLOGY. Vol. 7 PLATE 41  
7A (page)

AREA &  
DIMENS

PRON \_\_\_\_\_

OTHER NAMES \_\_\_\_\_

EXACT SITE 34 T 119N R 28W TWP COKATO

GEN LOG Just south of the village of Cokato  
Description &  
Name Origin

12/31/40

*A Rasmussen*

7. NATURAL FEATURE PRAIRIE Co Bright

NAME MOOERS PRAIRIE REF McCayley map Wright  
Upham 59 (page)

AREA & DIMENS  
PRON

OTHER NAMES

EXACT SITE T R TWP Cokato

GEN LOC

Description & Name Origin

Novon map

*[Handwritten signature]*

NATURAL  
FEATURE

PRAIRIE

Co

WRIGHT

NAME

MOORE'S PRAIRIE

REF

St. P. Daily Dispatch

Minn. Annals, P. 23 Sept. 14, 1876  
(page)

PRON

AREA &  
DIMENS

OTHER  
NAMES

EXACT  
SITE

T 118-119 R 28 TWP

GEN  
LOC

Near the village of Cokato.

Description &  
Name Origin

The Swedish Lutheran Congregation of  
Moore's Prairie has just completed a very hand-  
some church edifice which will cost \$5,000.

8/13/41

Hogm

2344

Wirkse

NAME OF EYE

DESCRIPTION

LOC  
OBJ

SIZE  
EXCISE

DATE  
CLASS

NO.

DL. 502

VHE 9

REL

(L. 10)

REPLINE  
INVEST

2.

NAME -- MOORE'S PRAIRIE -- CO -- Wright --  
(township)

PRON -- -- REF -- St. Paul Pioneer  
Min. Annals B-2 Sept 15, 1865  
(page) 7

OTHER NAMES -- [COKATO] -- T -- 119 -- R -- 28 --

GEN -- -- FIRST SETTLED --  
LOC -- --

ORGAN- -- In Aug 4, 1868 --  
IZED -- Name Origin --

& Remarks: The name Cokato was changed to Moore's Prairie in 1861

7/8/41

H agm

1447

Rice

1850  
1870  
1900  
1920  
1940  
1960  
1980  
2000

SALESTED  
LIVE

(Date)

(cont)

10

5

7.

NATURAL  
FEATURE

PRAIRIE

Co. WRIGHT

NAME

MOORE'S PRAIRIE

REF

Minnesota  
Mpls Daily Tribune 3/29/88  
(page)

AREA &  
DIMENS

PRON

OTHER  
NAMES

EXACT  
SITE

<sup>168</sup>  
T 119 R 28 TWP

GEN  
LOC

Description &  
Name Origin

XXXX The other prairies are Clearwater,  
Carrick + Moore's.

CARRICK

Gerhard 7/16/41

REVERSE  
FRONT

NAME

(Page)

REF

AREA 4  
STATION

FROM

OTHER  
NAMES

John # 1696

EXACT  
SITE

GEN  
LOC

Location  
Name Origin

VILLAGE

co - Wright

NAME [MORRIS PRAIRIE] (post office) REF *McCuskey Map Wright ✓*  
*St. Cloud Journal - Press, Jan. 24, 1878*  
 (page)

FROM \_\_\_\_\_ PO  
 \_\_\_\_\_ HIST \_\_\_\_\_

OTHER  
 NAMES \_\_\_\_\_

EXACT  
 SITE \_\_\_\_\_ T \_\_\_\_\_ R \_\_\_\_\_ TWP \_\_\_\_\_

GEN  
 LOC \_\_\_\_\_ FIRST  
 \_\_\_\_\_ SETTLED \_\_\_\_\_

PLAT \_\_\_\_\_ I. CONF \_\_\_\_\_

Description & Name Origin "The name of the post office at Cokato, Wright County, has been changed to Cochrane's Mills, and that of Morris Prairie to Cokato."

• Not on map

Feb. 27, 1940

M. W. Berthel

PARK

COWRIGHT

NAME C. R. PETERSON MEMORIAL PARK REF LAMSON - Cond. Co. Hist 138  
(page)AREA &  
DIMENS

FRON

OTHER  
NAMESEST 1930EXACT  
SITET 119 R 28 TWPGEN  
LOCat CohatoDescription &  
Name Originpresented to the village by Mr. Peterson.  
it being the first piece of property owned by him.

OBR. 5-21-40

11.  
MISCELLANEOUS LIBRARY -----  
Co WRIGHT -----  
MUN COKATO -----  
Hudson map Co.  
NAME BULL MUM. LIBRARY ----- REF 1928 PLAT Book 34 -----  
A (Page)

PRON ----- EST -----  
OTHER NAMES ----- GEN ON FIFTH ST  
LOC In SW part of COKATO village  
EXACT SITE see 34 ----- T 119 R 28 TWP COKATO -----  
Description &  
Name Origin

5719-41 G. H. Zastrow

11.  
MISCELLANEOUS SCHOOL (PUBLIC DIST 55) Co WRIGHT  
MUN COKATO  
Hudson map Co.

NAME 2 REF 1928 PLAT BOOK 34  
1 (Page)

PRON \_\_\_\_\_ EST \_\_\_\_\_

OTHER NAMES \_\_\_\_\_ GEN on FIFTH ST.  
LOC In SW part COKATO village.

EXACT SITE sec 34 T 119 R 28 TWP COKATO  
Description &  
Name Origin

5/19-41 E. W. Zastrow

5.

212

NAME Unnamed (lake) CO WRIGHT

PRON ANDREAS REF 1874 ~~167~~  
^ (page)

OTHER NAMES

EXACT SITE SEE 3 T 119N R 28W

TWP COKATO AREA & DIMENS

GEN LOC STATUS

Name Origin

& Remark: **McCauley: Not shown.**  
**Winchell, 2:pl.41: Unnamed.**

4-23-41. P.A.F.

NAME Unnamed (lake) CO WRIGHT Atlas

PRON \_\_\_\_\_ REF ANDREAS 1874 167  
(page)

OTHER NAMES \_\_\_\_\_

EXACT SITE SEC 3-10 T 119N R 28W

TWP COKATO AREA & DIMENS \_\_\_\_\_

GEN LOC \_\_\_\_\_ STATUS \_\_\_\_\_

Name Origin  
& Remark:

McCauley: Shown as swamp.  
Winchell, 2:pl.41: Unnamed.

5.

NAME Unnamed (lake) CO WRIGHT ~~Atlas~~

PRON ANDREAS ~~1874~~ ~~167~~  
(page)

OTHER NAMES

EXACT SITE SEC 5 T. 119N R. 28W

TWP COKATIO AREA & DIMENS

GEN LOC STATUS

Name Origin & Remark: McCauley: Not shown.

4-23-41. A.A.F.

NAME Unnamed (lake) CO WRIGHT ~~Atlas~~

PRON \_\_\_\_\_ REF ANDREAS 1874 ~~167~~  
(page)

OTHER NAMES \_\_\_\_\_

EXACT SITE SEC 7-18 T 119N R 28W

TWP COKATO AREA & DIMENS \_\_\_\_\_

GEN LOC \_\_\_\_\_ STATUS \_\_\_\_\_

Name Origin & Remark: McCauley: Shown as swamp.  
Winchell, 2:pl. 41: Unnamed.

4-23-41. A.A.F.

5.

218

NAME Unnamed (lake) CO WRIGHT ~~Atlas~~

PRON \_\_\_\_\_ REF ANDREAS 1874 ~~167~~  
(page)

OTHER NAMES \_\_\_\_\_

EXACT SITE SFC 8-9 T 119 N R 28 W

TWP COKATO AREA & DIMENS \_\_\_\_\_

GEN LOC \_\_\_\_\_ STATUS \_\_\_\_\_

Name Origin & Remark: McCauley: Shown as swamp.  
Winchell, 2:pl. 41: Unnamed.

4-23-41. A.A.R.

5.

219

NAME Unnamed (lake) CO WRIGHT ~~Atlas~~

PRON \_\_\_\_\_ REF ANDREAS 1874-167  
(page)

OTHER NAMES \_\_\_\_\_

EXACT SITE NORTH PART SEC 9 T 119N R 28W

TWP COKATO AREA & DIMENS \_\_\_\_\_

GEN LOC \_\_\_\_\_ STATUS \_\_\_\_\_

Name Origin & Remark: McCauley: Not shown.  
Winchell, 2:pl.41: Unnamed.

4-23-41. A.A.F.

5.

220

NAME Unnamed (lake) CO WRIGHT ~~atlas~~

PRON \_\_\_\_\_ REF ANDREAS 1874 167  
1 (page)

OTHER NAMES \_\_\_\_\_

EXACT SITE SOUTH WEST SEC 9, R T 119N R 28W

TWP COKATO AREA & DIMENS \_\_\_\_\_

GEN LOC \_\_\_\_\_ STATUS \_\_\_\_\_

Name Origin & Remark: McCauley: Not shown.  
Winchell, 2:pl.41: Unnamed.

4-23-41. A.A.F.

5.

223

NAME Unnamed (lake) CO WRIGHT ~~attus~~

PRON REF ANDREAS 1874 167  
(page)

OTHER NAMES

EXACT SITE SEC 18-19, e. T 119 N R 28 W

TWP OKATO AREA & DIMENS

GEN LOC STATUS

Name Origin & Remark:

McCauley: Not shown.  
Winchell, 2:pl.41: Unnamed.

4-24-41. A.A.F.

5.

222

NAME Unnamed (lake) CO WRIGHT AtlasPRON \_\_\_\_\_ REF ANDREAS 1874 62  
7 (page)

OTHER NAMES \_\_\_\_\_

EXACT SITE SEC 18-19, W T 119N R 28WTWP COKATO AREA & DIMENS \_\_\_\_\_

GEN LOC \_\_\_\_\_ STATUS \_\_\_\_\_

Name Origin

& Remark: McCauley: Not shown.  
Winchell, 2:pl.41: Unnamed.

4-24-41. A.A.F.

5.

224

NAME Unnamed (lake) CO WRIGHT

~~Attan~~

PRON REF ANDREAS 1874 ~~167~~  
(page)

OTHER NAMES

EXACT SITE SEC 19 T 119N R 28W

TWP COKATO AREA & DIMENS

GEN LOC STATUS

Name Origin & Remark: McCauley: Not shown.

4-24-41. N.A.F.

5.

215

NAME Unnamed (lake) CO WRIGHT ~~Atlas~~

PRON \_\_\_\_\_ REF ANDREAS 1874 ~~167~~  
(page)

OTHER NAMES \_\_\_\_\_

EXACT ~~SEC~~ \_\_\_\_\_ ~~28 W~~  
SITE SEC 6; 31 T 119, 120 N R 28 W

TWP COKATO + FRENCH LAKE AREA & DIMENS \_\_\_\_\_

GEN \_\_\_\_\_  
LOC \_\_\_\_\_ STATUS \_\_\_\_\_

Name Origin & Remark: McCauley: Unnamed. Dry. Not meandered.  
Winchell, 2:pl.41: Unnamed.

4-23-41. A.A.F.

6. SOURCE COUNTY \_\_\_\_\_ MOUTH COUNTY \_\_\_\_\_  
STREAM \_\_\_\_\_

WRIGHT

NAME SUCKER creek REF UPHAM 591  
(page)

PRON \_\_\_\_\_ MILES \_\_\_\_\_

OTHER NAMES \_\_\_\_\_

SOURCE \_\_\_\_\_ SEC \_\_\_\_\_ T \_\_\_\_\_ R \_\_\_\_\_ TWP \_\_\_\_\_

DIRECTION & AREA DRAINED \_\_\_\_\_

MOUTH CROWN R. N. BR. SEC 73 T 119 R 28 TWP COKATO

Description & Name Origin

named for its fish.

5-11-40 Longeway.

6. SOURCE COUNTY Wright MOUTH COUNTY Wright COUNTY Wright  
STREAM Wright REF McCarty map Wright v  
NAME SUCKER CREEK REF Upham 590-591  
(page)

PRON \_\_\_\_\_ MILES \_\_\_\_\_

OTHER NAMES UNNAMED

SOURCE \_\_\_\_\_ SEC 34 T 119 R 28 TWP Cokato

DIRECTION & AREA DRAINED Flows N.E.

MOUTH Cokato lake SEC 23 T 119 R 28 TWP Cokato

Description &  
Name Origin.

Named for its fish

*W. H. H. H.*

6.

NAME

Sucker Cr.  
(stream)

CO. WRIGHT

PRON

McMill Warner Co.  
REF. 1920 Wright Co. Std. Map.  
(page)

OTHER  
NAMES

SOURCE  
COUNTY

WRIGHT

MOUTH  
COUNTY

WRIGHT

MILES

SOURCE

SEC 19 T 118 R 28 TWP STOCKHOLM

DIRECTION &  
AREA DRAINED

flows N.E. through Cobato lake

MOUTH

N. Fork of CROW River SEC 13 T 119 R 28 TWP COKATO

Name Origin  
& Remarks:

10-30-41 Hall

WOMAN'S  
CLOTHING

WOMAN'S  
DRESSING

WOMAN'S  
DRESSING

WOMAN'S  
DRESSING

WOMAN'S  
DRESSING

WOMAN'S  
DRESSING

WOMAN'S  
DRESSING

6.

NAME SUCKER CREEK (stream) CO WRIGHT

PRON \_\_\_\_\_ REF Winchells. GEOLOGY <sup>of Minn</sup> Vol. 2 PLATE 41  
(page)

OTHER NAMES \_\_\_\_\_

SOURCE COUNTY WRIGHT MOUTH COUNTY WRIGHT MILES \_\_\_\_\_

SOURCE \_\_\_\_\_ SEC 19 T 118N R 28W TWP STOCKHOLM

DIRECTION & AREA DRAINED Flows north and through Cobato lake then E.

MOUTH CROW RIVER (North Branch) SEC 13 T 119N R 28W TWP MIDDLEVILLE  
Name Origin  
& Remarks:

12/28/40

A. Rasmussen

6.

NAME SUCKER CREEK (stream) CO WRIGHT Hudson Map Co

PRON \_\_\_\_\_ REF 1928 PLAT 82014 11, 24, 34  
(page)

OTHER NAMES \_\_\_\_\_

SOURCE \_\_\_\_\_ MOUTH \_\_\_\_\_  
COUNTY WRIGHT COUNTY WRIGHT MILES \_\_\_\_\_

SOURCE \_\_\_\_\_ SEC 19 T 118 R 28 TWP STOCKHOLM

DIRECTION & AREA DRAINED Flows E-N then E & N.E.

MOUTH CROW R. N.B.R. SEC 13 T 119 R 28 TWP COKATO

Name Origin.

& Remarks: See page 34 for name.

5/8-41 J. W. Gastrow

T120-R23

4.

NAME

Berning Mill  
(village)

CO

Wright

REF

• M<sup>c</sup>Cauley map Wright 3  
U.S. G.S. Rockford quadrangle  
(page)

PRON

OTHER  
NAMES

PO  
HIST

EXACT  
SITE

sec. 7, 18

T 120 N

R

23 W

TWP

Frankfort

GEN  
LOC

Old Crown River

CO  
ST?

FIRST  
SETTLED

PLAT

INCORP

Name Origin  
& Remarks:

• Not on map

4.

VILLAGE

Co

Wright

NAME

Burning Mill

REF

Quad map  
Rockford 06/07/09  
(page)

PRON

PO

HIST

OTHER  
NAMES

CO

ST?

EXACT  
SITE

Sec. 7-18

T

120N

R

23W

TWP

Frankfort

GEN  
LOC

About 1 1/2 miles east

FIRST

SETTLED

of village of St Michael

PLAT

INCORP

Description &  
Name OriginJohn D. Scholz  
6/19/40

5.

163

NAME Unnamed (lake) CO WRIGHTPRON \_\_\_\_\_ REF ANDREAS 1874 Atlas 167  
(page)

OTHER NAMES \_\_\_\_\_

EXACT ~~SEC 6~~ ~~121N~~ ~~23W~~SITE SEC 31; 6 T 120, 121 N R 23WTWP FRANKFORT & OTSEGO AREA & DIMENS \_\_\_\_\_

GEN LOC \_\_\_\_\_ STATUS \_\_\_\_\_

Name Origin  
& Remark:McCauley: Unnamed. Dry. Not meandered.  
Winchell, 2:pl. 41: Unnamed.

4-22-41. A.A.F.

6. SOURCE MOUTH  
STREAM COUNTY WRIGHT COUNTY WRIGHT COUNTY WRIGHT 312

NAME ? REF ANDREAS 1824-167  
(page) Atlas

PRON \_\_\_\_\_ MILES \_\_\_\_\_

OTHER NAMES \_\_\_\_\_

SOURCE \_\_\_\_\_ SEC 32 T 12 N R 23 W TWP OTSEGO

DIRECTION & AREA DRAINED flows S. E. through Poster Lake

MOUTH CROW RIVER \_\_\_\_\_ SEC 9 T 12 N R 23 W TWP FRANKFORT

Description &  
Name Origin

4-29-41. A.A.F.

6. SOURCE MOUTH COUNTY WRIGHT COUNTY WRIGHT COUNTY WRIGHT *atlas*  
 STREAM COUNTY WRIGHT COUNTY WRIGHT COUNTY WRIGHT

NAME ? REF ANDREAS 1874 A 167  
 (page)

PRON \_\_\_\_\_ MILES \_\_\_\_\_

OTHER NAMES \_\_\_\_\_

SOURCE LAKE SEC 6 T 120N R 23W TWP FRANKFORT

DIRECTION & AREA DRAINED FLOWS S.E. TO

MOUTH Crow River SEC 9 T 120N R 23W TWP FRANKFORT  
 Description & Name Origin

4-29-41. A.A.F.

6.

NAME 2 1 (stream) CO WRIGHT Nudson Map Co.

PRON REF 1928 PLAT BOOK 12 (page)

OTHER NAMES

SOURCE COUNTY WRIGHT MOUTH COUNTY WRIGHT MILES

SOURCE SEC 29 T 120 R 24 TWP FRANKFORT

DIRECTION & AREA DRAINED Flows NE & SE

MOUTH CROW RIVER SEC 13 T 120 R 23 TWP FRANKFORT

Name Origin

& Remarks:

578-41 W. Gastrow

T120-R24

MFP-1

## INDIVIDUAL WORK REPORT

2788-18194

Name Marshall, JohnAddress 125 W. 15th St.

Identification number

Payroll Period July 16 To July 31 1938Project No. 6508

Date	STATEMENT OF HOURS WORKED				Total Hours	WORK FINISHED DURING PERIOD	
	A.M.		P.M.				
7/19/38	10-	To 1200	1290	To 430	6	Gathered 8 pages data on Railroads of Minnesota. Research on Agriculture & Population	
7/20/38	830	To 1200	100	To 430	7		
7/21/38	830	To 1200	-	To -	3 1/2		
7/25/38	830	To 1200	120	To 430	7		
7/26/38	830	To 1200	100	To 430	7		
7/27/38	830	To 1200	100	To 430	7		
7/28/38	830	To 1200	-	To -	3 1/2	WORK IN PROGRESS AT TIME OF REPORT Research on Minnesota Railroads Research on Population & Agriculture	
	To			To			
	To			To			
	To			To			
	To			To			
		Total Hours					

I hereby certify I have worked the days and hours indicated above at the occupation to which assigned.

Approved

Curtis-Landy  
Supervisor

Signed

John Marshall

4.

VILLAGE (P.O.)

Co

WRIGHT

NAME

ST. MICHAELS

REF

A.P. + Pac 1st Div. 1870 Plate 2  
(page)

PRON

PO  
HIST

OTHER  
NAMES

CO  
ST?

EXACT  
SITE

T 120

R 24

TWP

FRANKFORT

GEN  
LOC

on CROW RIVER

FIRST  
SETTLED

PLAT

INCORP

Description &  
Name Origin

Wright 4-4-40

4.

VILLAGE

Co

Wright

NAME

St. Michaels STATION

REF

Min by Counties

1918

164

(page)

PROB

PO

HIST

OTHER

NAMES

EXACT

SITE

T

R

TWP

GEN

LOC

FIRST

SETTLED

PLAT

INCORP

Description &amp;

Name Origin

B. L. Keenan 3/4

VILLAGE

Co Wright

NAME

St. Michael'sREF Meckung-Minn. 1870 275  
(page)

PROB

PO  
MISTHad P.O. in 1870

OTHER

NALES

EXACT

SITE

T

R

TWP

GEN

LOC

FIRST

SETTLED

PLAT

INCORP

Description &amp;

Name Origin

*John Ford*  
3/11/40

4.

VILLAGE

Co

Wright

NAME

St. Michaels

REF

Min by Counties 1918

164  
(page)

PRON

PO

HIST

OTHER

NAMES

EXACT

SITE

T

R

T/F

GEN

LOC

FIRST

SETTLED

PLAT

E. CONT

Description &amp;

Name Origin

H. Keman 3/4

4.

NAME St. Michael's Station CO WRIGHT  
(village) *McGill Warner Co.*

PRON \_\_\_\_\_ REF 1920-Standard Co. Map.  
(page)

OTHER NAMES \_\_\_\_\_ PO HIST \_\_\_\_\_

EXACT SITE N.W. 1/4 in sec. 1 T 120 R 24 TWP FRANKFORT

GEN LOC On S.N. R.R. CO ST \_\_\_\_\_

FIRST SETTLED \_\_\_\_\_ PLAT \_\_\_\_\_ INCORP \_\_\_\_\_

Name Origin  
& Remarks:

10-28-41 Hall

7 1000000  
10000000

UNCLASSIFIED  
CONFIDENTIAL

SECRET

CONFIDENTIAL

TOP SECRET

SECRET  
CONFIDENTIAL

UNCLASSIFIED  
CONFIDENTIAL

SECRET

TOP SECRET  
CONFIDENTIAL

SECRET  
CONFIDENTIAL

(S)

SECRET

SECRET

(S)

SECRET

SECRET

4.

VILLAGE \_\_\_\_\_ CO. Wright

NAME St. Michael Station REF Rockford 06/07/09 Detail map  
 ^ (page)

PRON \_\_\_\_\_ PO \_\_\_\_\_ HIST \_\_\_\_\_

OTHER NAMES \_\_\_\_\_ CO \_\_\_\_\_ ST? \_\_\_\_\_

EXACT SITE Sec. 36, ~~Otsego Twp.~~ 121 N 24 W  
Sec. 1, ~~Frankfort Twp.~~ T 120-121 N R 24 W TWP Otsego  
Frankfort and Otsego

GEN LOC About 1 1/2 miles NE of FIRST SETTLED \_\_\_\_\_  
village of St. Michael.

PLAT \_\_\_\_\_ INCORP \_\_\_\_\_

Description & Name Origin

on Great Northern R.R.

John D. Schoeg  
6/17/40

5.

NAME

• Unnamed Lake ✓

(lake)

CO

Wright

• M<sup>o</sup> Cauley map Wright 3

PRON

REF

• Highway List

(page)

OTHER  
NAMESEXACT  
SITE

• Sec. 30, 31 ✓

T

120 ✓

R

24 ✓

TWP

Frankfort

AREA &  
DIMENSGEN  
LOC

STATUS

• Dry • Not Meandered

Name Origin  
& Remarks:

NAME Unnamed (lake) CO WRIGHT

PRON \_\_\_\_\_ REF ANDREAS 1874 ~~Atlas~~ 167  
(page)

OTHER NAMES \_\_\_\_\_

EXACT SITE SEC 13, 24 120N 25W  
SEC 18, 19; 13, 24 T 120N R 24, 25W

TWP BUFFALO & FRANKFORT AREA & DIMENS \_\_\_\_\_

GEN LOC \_\_\_\_\_ STATUS \_\_\_\_\_

Name Origin & Remark: McCauley: Unnamed. Wet. Not meandered  
Winchell, 2:pl.41: Unnamed.

5.

74

NAME Unnamed (lake) CO WRIGHTPRON \_\_\_\_\_ REF ANDREAS 1874 Atlas 167  
(page)OTHER  
NAMES \_\_\_\_\_

EXACT

SITE ~~SEC 32~~ SEC 5; 32 ~~121N~~ 120, 121N ~~24W~~ R 24WTWP MONTICELLO FRANKFORT AREA &  
DIMENS \_\_\_\_\_GEN \_\_\_\_\_  
LOC \_\_\_\_\_ STATUS \_\_\_\_\_Name Origin  
& Remark:McCauley: Unnamed. Wet. Not meandered.  
Winchell, 2:pl.41: Unnamed.

4-17-41. A.A.F.



6. SOURCE MOUTH  
STREAM COUNTY WRIGHT COUNTY WRIGHT COUNTY WRIGHT

PLACE NAMES STUDY MAP No. 76

NAME REF WRIGHT CO MAP 1936  
(page)

PRON MILES

OTHER NAMES

SOURCE BEEBE LAKE SEC 39 T 120 R 24 TWP FRANKFORT

DIRECTION & AREA DRAINED NORTH, NORTH EAST

MOUTH CROW RIVER SEC 13 T 120 R 24 TWP FRANKFORT  
Description &  
Name Origin

CR 6-6-46

7. NATURAL FEATURE Island Co. Wright  
NAME No name given REF Rockford 56/04/09  
Olad map  
(page)

PRON \_\_\_\_\_ AREA & DIMENS \_\_\_\_\_

OTHER NAMES \_\_\_\_\_

EXACT SITE Sec. 29 T 120N R 24W TWP Frankfort

GEN LOC North central sec. of Beebe Lake, about  $\frac{3}{4}$  mi  
Description & Name Origin west of Mud Lake.

A mark on map, indicates a habitation of some kind exists on this island.

John J. Scholz  
6/17/40

7. NATURAL FEATURE Island Co. Wright  
NAME No name given REF Rockford Quad map 06/07/69  
PRON \_\_\_\_\_ AREA & DIMENS \_\_\_\_\_  
OTHER NAMES \_\_\_\_\_  
EXACT SITE Sec. 27 T 120N R 24W TWP Frankfort  
GEN LOC North central part of Lake Wilhelm, about  
Description & Name Origin 1/2 mile SE of Uhl Lake.

John J. Scholz  
6/17/40

T120-R25

*[The main body of the document contains extremely faint, illegible text, likely bleed-through from the reverse side of the page. The text is arranged in several horizontal lines across the page.]*

*Gray*

MFP-1

INDIVIDUAL WORK REPORT

2788-63944

Identification number

Name McDermott, Joe

Address 408 Nicolet Ave.

Payroll Period Aug 16 To Aug. 31, 1938

Project No. 6508

Date	STATEMENT OF HOURS WORKED				Total Hours	WORK FINISHED DURING PERIOD
	A.M.		P.M.			
8-16	8.30	To Noon	1.00	To 4.30	7	
8-17	9.00	To Noon	12.30	To 3.30	6	
8-18	8.30	To Noon	1.00	To 3.30	6	
8-22	8.30	To Noon	1.00	To 3.30	6	
8-23	9.00	To Noon	12.30	To 3.30	6	
8-24	9.00	To Noon	12.30	To 3.30	6	
8-25	8.30	To Noon	1.00	To 3.30	6	
8-29	9.00	To Noon	12.30	To 3.30	6	
		To		To		
		To		To		
		To		To		
		To		To		
Total Hours					49	

WORK IN PROGRESS AT TIME OF REPORT

*fish in Minnesota*

I hereby certify I have worked the days and hours indicated above at the occupation to which assigned.

Approved

*E. J. Gray*  
Supervisor

Signed

*Joe McDermott*

4.

VILLAGE

Co

WRIGHT

NAME

BUFFALO

REF

At. Pac 1st Div '87. Plate 2  
(page)

PRON

PO  
HIST

OTHER  
NAMES

CO  
ST?

EXACT  
SITE

T 120 R 25 TWP BUFFALO

GEN  
LOC

FIRST  
SETTLED

PLAT

INCORP

Description &  
Name Origin

Wright 4-4-40

4.

VILLAGE

Co WRIGHT

NAME

BUFFALO

REF

St. P. & Pac. pt. Div. 1870 15  
(page)

PRON

PO  
HIST

OTHER  
NAMES

CO  
ST?

yes

EXACT  
SITE

T

120

R

25

TWP

Buffalo

GEN  
LOC

on Buffalo Lake

FIRST  
SETTLED

PLAT

INCRP

Description &  
Name Origin

Worquist 4-1-40



VILLAGE

Co Wright

NAME

Buffalo

REF

McChung-Minn-48% 275  
(page)

PROB

PO

MIST

OTHER

NALES

Co  
Seab. - Yes -

EXACT

SITE

T

R

TWP

GEN

LOC

FIRST

SETTLED

PLAT

INCORP

Description &amp;

Name Origin

Jan Row  
3/11/40.

4.

VILLAGE

Co

Wright

NAME

BUFFALO

REF

Min by Counties 1918  
163-164  
(page)

FROM

PO  
DISTOTHER  
NAMES

COUNTY

SEAT Yes Feb. 20, 1855

EXACT  
SITE

T

R

TWP

GEN  
LOCFIRST  
SETTLED

PLAT

Description &  
Name Origin

INCORP

W. L. Keenan 3/4

4.

VILLAGE

Co

Wright

NAME

Buffalo

REF

Bd. of Immigration,

Minn. 1885

145  
(page)

PRON

PO

HIST

OTHER  
NAMES

CO

ST?

yes

EXACT  
SITE

T

R

TWP

GEN  
LOC

8 miles from a railway station

FIRST

SETTLED

PLAT

INCORP

Description &  
Name OriginJ. E. Paul  
3/21/40.

4.

VILLAGE

Co Wright -----

NAME BUFFALO -----

REF R.R. & River Guide, 1867-68  
(page) 456

PRON -----  
PO HIST -----

OTHER NAMES -----  
CO ST? -----

EXACT SITE -----  
T R TWP -----

GEN LOC -----  
FIRST SETTLED -----

PLAT -----  
INCORP -----

Description &  
Name Origin

*R.B. Park*  
3-28-40

2.

TOWNSHIP

Co WRIGHT

NAME BUFFALO REF NYP & Pac pt div 1870 Plate 2  
(page)

FROM T 120 R 25

OTHER  
SALES

GEN  
LOC FIRST  
SETTLED

ORGAN-  
IZED

Description &  
Name Origin

*Wright 4-4-40*

5.

LAKE

Co. WRIGHT

NAME BUFFALO

REF APP & Pac 1st Div 1870 Plate 2  
(page)

PRON \_\_\_\_\_ STATUS \_\_\_\_\_

OTHER NAMES \_\_\_\_\_

EXACT SITE \_\_\_\_\_ T 120 R 25

TWP BUFFALO AREA & DIMENS \_\_\_\_\_

GEN I.O.C S.W. COR Buffalo TWP.

Description & Name Origin \_\_\_\_\_

*Worquist 4-4-40*

5.

LAKE

Co

Wright

NAME

BUFFALO LAKE

REF

St. P. & Pac. 1ST DIV. 1870

15

(page)

PRON

STATUS

OTHER  
NAMES

EXACT  
SITE

T

120

R

AREA &  
DIMENS

TWP

GEN

LOC

Description &  
Name Origin

Mosquist 4-1-40

5.

LAKE

Co

[Wright]

NAME BUFFALO LAKE

REF Merrills Guide 1870

(page) 42

PRON \_\_\_\_\_ STATUS \_\_\_\_\_

OTHER NAMES \_\_\_\_\_

EXACT SITE \_\_\_\_\_

T \_\_\_\_\_ R \_\_\_\_\_

TWP \_\_\_\_\_ AREA & DIMENS \_\_\_\_\_

GEN LOC 9 mi. from Monticello.  
Description & Name Origin

Maurice Aldrich 4/8/40

5.

LAKE

Co

WRIGHT

NAME

Pulaski (Lake Pulaski)

REF

DAP + Pac Mt Div. 1870

Plate ✓  
(page)

PRON

STATUS

OTHER  
NAMES

EXACT  
SITE

T 120 R 25

TWP

(E. Centry) Buffalo

AREA &  
DIMENS

GEN

LOC

Description &  
Name Origin

Wright 4-4-40

5.

LAKE

PULASKI

Co. WRIGHT

S.P. & Pac., Bands of 127

NAME

(LAKE PULASKI)

REF

2 Div., Branch line 1870

(page) 19

PRON

STATUS

OTHER NAMES

EXACT

SITE

Sec. 8. 9. 16. 17. 19. 20

T 120

R 25

AREA & DIMENS

TWP

GEN

LOC

Description & Name Origin

3-29-40

Ed. Swanson

7. NATURAL FEATURE BEACH Co Wright

NAME X WOODLAWN BEACH REF X Co. Atlas, M.d. 9  
(page)

PEON AREA & DIMENS

OTHER NAMES

TRACT X Sec. 17 T X 120 N R X 25 W TWP X Buffalo  
SITE

GEN LOC

Description & Name Origin Not on map

4.

NAME WOODLAWN BEACH (village) ----- CO WRIGHT  
----- Hudson map Co.PRON ----- REF 1928 <sup>CO</sup> PLAT BOOK ----- 879  
----- (page)OTHER NAMES ----- PO  
----- HIST -----EXACT  
SITE see 17 ----- T 120 ----- R 25 ----- TWP BUFFALO -----GEN ----- CO  
LOC on N shore of LAKE PULASKI ----- ST? -----FIRST  
SETTLED ----- PLAT ----- INCORP -----Name Origin  
& Remarks:

5/7-41 L.P. Zastrow

9.

PARK

PARK

Co. WRIGHT

Hudson map Co.

NAME

PULASKI PARK

REF

1928 PLAT BOOK 40 (page)

AREA & DIMENS

PRON

OTHER NAMES

EST

EXACT SITE

see 19 T 170 R 25 TWP BUFFALO

GEN LOC

adjacent PULASKI BEACH village on W

Description & Name Origin

577-41 Spzastrow

4.

NAME PULASKI BAY SUBD. CO WRIGHT  
(village) Hudson map Co

PRON REF 1928 PLAT. BOOK 9  
^ (page)

OTHER NAMES PO HIST

EXACT SITE sec 8 T 170 R 25 TWP BUEFALO

GEN on W shore of A BAY CO  
LOC in N part of LAKE PULASKI ST?

FIRST SETTLED PLAT INCORP

Name Origin  
& Remarks:

5/7-41 W. Jastrow

4.

NAME PULASKI BEACH ----- CO WRIGHT -----  
(village) ----- CO. Hudson Map Co. -----  
PRON ----- REF 1928 PLAT BOOK ----- 4089  
----- (page) -----  
OTHER NAMES ----- PO -----  
----- HIST -----  
EXACT  
SITE sec 20 ----- T 170 ----- R 25 ----- TWP BUFFALO -----  
GEN CO  
LOC on S.W. shore LAKE PULASKI ----- ST? -----  
FIRST  
SETTLED ----- PLAT ----- INCORP -----  
Name Origin  
& Remarks:

577-41 *D. H. Gastrow*



7. NATURAL FEATURE ----- Co Wright -----  
----- • BEACH -----

NAME ----- REF Mim. Parlok, 1916 -----  
----- • PULASKI BEACH<sup>x</sup> -----  
-----<sup>x</sup> Co. Atlas n. 8. (page)

AREA & DIMENS -----  
PRON -----

OTHER NAMES -----

EXACT SITE -----  
-----<sup>x</sup> Sec. 20 -----  
-----<sup>x</sup> T 120<sup>x</sup> R 25<sup>x</sup> W TWP Buffalo<sup>x</sup> -----

GEN LOC -----  
----- • LAKE PULASKI -----

Description & Name Origin -----  
----- • Not on map -----

7. NATURAL FEATURE BAY Co WRIGHT -----

Hudson map Co.

NAME PULASKI BAY <sup>2</sup> REF 1978 PLAT BOOK - 9 (page)

AREA & DIMENS

PRON -----

OTHER NAMES -----

EXACT SITE sec 8, 9 T 120 R 25 TWP BUFFALO -----

GEN LOG In the extreme N end of LAKE PULASKI  
Description & Name Origin There is a village on this bay called PULASKI BAY SUBD.

5/7-41 D. W. Zastrow

7. NATURAL FEATURE = BAY Co Wright

NAME X PULASKI BAY REF X Co. Atlas, N. D. 9  
*McCawley map Wright*  
(page)

PEON AREA & DIMENS

OTHER NAMES

SECT X Sec. 8, 9 T X 120 N R X 25 W TWP X Buffalo  
SITE

GEN LOC

Description & Name Origin Not on map

7.

NATURAL  
FEATURE

WOODS

Co. WRIGHT

NAME

ORDORFF'S WOODS

REF

Published at Buffalo Minn.  
Issue of Oct 17, 1940 Page  
WRIGHT COUNTY JOURNAL PRESS 1  
(page)

PRON

AREA &  
DIMENS

OTHER  
NAMES

EXACT  
SITE

T 120 R 25 TWP

GEN  
LOC

near Pulaski (Lake Pulaski)

Description &  
Name Origin

10/28/40  
Eustar Henjum

4.

NAME

ORDORFF'S WOODS CO WRIGHT  
(village)

PRON

REF

Journal - Pass Buffalo  
(page)

10-17-40

OTHER  
NAMES

PO  
HIST

EXACT  
SITE

T 120 R 25 TWP

GEN  
LOC

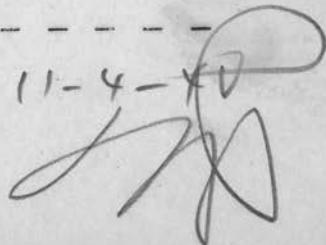
CO  
ST?

FIRST  
SETTLED

PLAT

INCORP

Name Origin  
& Remarks:

11-4-40  


9.

69

PARK

Co WRIGHT

NAME GRIFFIN PARIS

REF LAMSON Cond. Co. Hist. 138  
(page)

AREA &  
DIMENS

PRON

OTHER  
NAMES

EST

EXACT  
SITE

T 120 R 25 TWP

GEN

LOC 1 mile north of Buffalo on the shore of Lake Pulaski.  
Description & Name Origin In memory of Henry B Griffin.

OBR 5-21-40

5.

150

NAME Unnamed (lake) CO WRIGHTPRON REF ANDREAS ~~1874 Atlas~~ 107  
(page)

OTHER NAMES

EXACT SITE SEC 7 T 12.0N R 25WTWP BUFFALO AREA & DIMENS

GEN LOC STATUS

Name Origin  
& Remark:McCauley: Not shown.  
Winchell, 2:pl.41: Unnamed.

4-22-41. D.A.F.

5.

NAME

• Unnamed Lake ✓

(lake)

CO

Wright

112 County map Wright ✓

PRON

REF

Highway List

(page)

OTHER NAMES

EXACT SITE

• Sec. 8, 9 ✓

T

120 ✓

R

25 ✓

TWP

• Buffalo

AREA & DIMENS

GEN LOC

STATUS

• Wet • Not Meandered ✓

Name Origin & Remarks:

Winchell, 2:pl. 41: Unnamed.  
Andreas: Unnamed.

NAME Unnamed (lake) co WRIGHT

PRON REF ANDREAS 1874 Atlas 167  
(page)

OTHER NAMES

EXACT SITE SEC 9 T 120N R 25W

TWP BUFFALO AREA & DIMENS

GEN LOC STATUS

Name Origin & Remark: McCauley: Not shown.  
Winchell, 2:pl.41: Unnamed.

4-22-41. A.A.F.

5.

NAME Unnamed (Take) ----- CO WRIGHT

PRON ----- REF Winchell, GEOLOGY VOL. 2 PLATE 41  
(page)

OTHER NAMES -----  
2. pl. 41:

EXACT SITE SEC. 9, s.e. T 120 N R 25 W

TWP BUFFALO AREA & DIMENS -----

GEN LOC ----- STATUS -----

Name Origin & Remark: McCauley: Not shown.

12/27/40

*A. Rasmussen*

NAME Unnamed (lake) CO WRIGHT

PRON REF ANDREAS ~~1874 Atlas 167~~  
(page)

OTHER  
NAMES

EXACT  
SITE SEC 9-10 T 120N R 25W

TWP BUFFALO AREA &  
DIMENS

GEN  
LOC STATUS

Name Origin  
& Remark:

McCauley: Shown as swamp.  
Winchell, 2:pl.41: Unnamed.

4-22-41. A.A.F.

5.

NAME Unnamed (lake) CO WRIGHT

PRON Winchells Geology Vol. 2 ~~PLATE 41~~  
21 pl. 41: (page)

OTHER NAMES

EXACT SITE S 1/4 SEC: 10 T 170 N R 25 W

TWP BUFFALO AREA & DIMENS

GEN LOC STATUS

Name Origin & Remark: McCauley: Not shown.

12/27/40

A. Rasmussen

NAME Unnamed (lake) CO WRIGHT

PRON \_\_\_\_\_ REF ANDREAS 1874 Atlas 167  
(page)

OTHER NAMES \_\_\_\_\_

EXACT SITE SEC 12-13 T 120N R 25W

TWP BUFFALO AREA & DIMENS \_\_\_\_\_

GEN LOC \_\_\_\_\_ STATUS \_\_\_\_\_

Name Origin & Remark: McCauley: Shows this as part of Pelican Lake.

4-22-41. A.A.F.

5.

157

NAME Unnamed (lake) CO WRIGHTPRON REF ANDREAS 1874 Atlas 167  
(page)

OTHER NAMES

EXACT SITE SEC 23-24 T 120N R 25WTWP BUFFALO AREA & DIMENS

GEN LOC STATUS

Name Origin  
& Remark:McCauley: Not shown  
Winchell, 2:pl.41: Unnamed.

4-22-41 A.A.F.

5.

149

NAME Unnamed (lake) CO WINCHELL

PRON REF ANDREAS 1874 Atlas 167  
(page)

OTHER NAMES SEC BUFFALO ~~120N 15W~~

EXACT SITE SEC 7; 12 LAKE TWP T 120N R 25, 26 W

TWP BUFFALO + MAPLE LAKE AREA & DIMENS

GEN LOC STATUS

Name Origin & Remark: **McCauley: Shown as swamp.**  
**Winchell, 2:pl.41: Unnamed.**

4-22-41. A.A.F.

Approved name

Name in use Unnamed Island

Pronunciation

Feature named Island

County Wright

Location T.120,121 N.,R.25 W.,sec.1;36. In Pelican Lake.

Names

Comments

McCauley: Unnamed.

Co.atlas,1931: Unnamed. Math Uhlman owns the island.

Co.atlas,1928: Unnamed.

Co.map,1920: Unnamed.

T120-R26

MFP-1

## INDIVIDUAL WORK REPORT

2788 70604

Identification number

Name Raymond MunsonAddress 24 S. 13 St., Mpls.Payroll Period Dec. 1 To Dec. 15, 1938Project No. 6508

Date	STATEMENT OF HOURS WORKED				Total Hours	WORK FINISHED DURING PERIOD
	A.M.		P.M.			
12/1	8:30	To 12:00	1:00	To 3:30	6	
12/2	8:30	To 12:00	1:00	To 3:30	6	
12/5	8:30	To 12:00	1:00	To 3:30	6	
12/6	8:30	To 12:00	1:00	To 3:30	6	
12/7	8:30	To 12:00	1:00	To 3:30	6	
12/8	8:30	To 12:00	1:00	To 3:30	6	
12/9	8:30	To 11:30		To	3	WORK IN PROGRESS AT TIME OF REPORT
12/12	8:30	To 12:00	1:00	To 3:30	6	
12/13		To	1:00	To 4:00	3	
12/14	8:30	To 12:00	1:00	To 3:30	6	
12/15	8:30	To 12:00	1:00	To 3:30	6	
		To		To		
Total Hours					60	

I hereby certify I have worked the days and hours indicated above at the occupation to which assigned.

Approved

Supervisor

Signed

Raymond Munson504  
JMD

4.

NAME MAYNIE - POINT (village) CO WRIGHT  
*Hudson map Co*

PRON \_\_\_\_\_ REF 1928 PLAT BOOK 8517  
*1* (page)

OTHER NAMES \_\_\_\_\_ PO \_\_\_\_\_ HIST \_\_\_\_\_

EXACT SITE 5 T 120 R 26 TWP MAPLE LAKE

GEN CO \_\_\_\_\_  
LOC on SW shore of MAPLE LAKE ST? \_\_\_\_\_

FIRST SETTLED \_\_\_\_\_ PLAT \_\_\_\_\_ INCORP \_\_\_\_\_

Name Origin  
& Remarks:

*McCauley: Not shown.*

*5/7-41 W. J. Gastrow*

4.

NAME MAPLE SHADE (village) CO WRIGHT  
*Hudson map co*

PRON \_\_\_\_\_ REF 1928 <sup>Co</sup> PLAT BOOK 877  
(page)

OTHER NAMES \_\_\_\_\_ PO HIST \_\_\_\_\_

EXACT SITE sec 4 T 120 R 26 TWP MAPLE LAKE

GEN CO  
LOC on N shore of MAPLE LAKE ST? \_\_\_\_\_

FIRST SETTLED \_\_\_\_\_ PLAT \_\_\_\_\_ INCORP \_\_\_\_\_

Name Origin  
& Remarks:

*Mc Cauley: Not shown.*

*577 41 2000 station*

11.

119

Co. WRIGHT

MISCELLANEOUS CREAMERY

MUN

Hudson map Co.

NAME RASSET CO-OP CREAMERY

REF

1928 PLAT BOOK 13  
(page)

PRON

EST

OTHER  
NAMES

GEN  
LOC

EXACT  
SITE

see 37

T 170

R 76

TWP

CHATHAM

Description &  
Name Origin

572-41 E. H. Zastrow

11.

MISCELLANEOUS

CHURCH

Co WRIGHT

MUN

Hudson Map Co.

NAME CHURCH OF ST. CH - 2

REF 1928 PLATBOOK 131 17  
(Page)

PRON

EST

OTHER  
NAMES

GEN

LOC

about 2 miles SE of  
MAPLE LAKE village

EXACT

SITE In NE 1/4 of sec 19 - T 170N R 26W TWP CHATHAM

Description &amp;

Name Origin

Unable to decipher name on map.

5/8-41 E. W. Gastrow

5.

110

136

NAME Unnamed (lake) ----- CO WRIGHT -----

FRON ----- REF ANDREAS 1874 Atlas 167  
(page)

OTHER NAMES -----

EXACT SITE SEC 12 T 120 N R 26

TWP MAPLE LAKE AREA & DIMENS -----

GEN LOC ----- STATUS -----

Name Origin  
& Remark:

McCauley: Not shown.  
Winchell, 2:pl.41: Unnamed.

4-18-41. A.A.F.

5.

NAME

• Unnamed Lake ✓  
(lake)

CO

Yellow Medicine

REF

• Mc Cauley map yellow medicine 4  
Highway List  
(page)OTHER  
NAMESEXACT  
SITE

• Sec. 14, 15, 22, 23 ✓

T

• 114 ✓

R

• 39 ✓

TWP

• Wood Lake

AREA &  
DIMENSGEN  
LOC

STATUS

• Dry ✓ • Not Meandered ✓

Name Origin  
& Remarks:

5.

NAME

• Unnamed Lake ✓

(lake)

CO

Yellow Medicine

• M<sup>E</sup> Cauley map yellow medicine 4

PRON

REF

• Highway List  
(page)

OTHER  
NAMES

EXACT  
SITE

• Sec. 19, 20, 29, 30 ✓

T

• 114 ✓

R

• 39 ✓

TWP

• Wood Lake

AREA &  
DIMENS

GEN  
LOC

STATUS

• Dry • Not Meandered

Name Origin  
& Remarks:

5.

NAME Unnamed (lake) CO WRIGHT of Minn

PRON Winchells, Geology, Vol. 2 PLATE 41  
2: pl. 41: (page)

OTHER NAMES

EXACT SITE SEC. 12, e.e. T 120 N R 26 W

TWP MAPLE LAKE AREA & DIMENS

GEN LOC STATUS

Name Origin

& Remark: McCauley: Not shown.

12/28/40

*Al Rasmussen*

5.

NAME Unnamed

(Lake)

CO WRIGHT

PRON

REF

Winchells Geology Vol. 2 PLATE-41

(page)

2: pl. 41:

OTHER

NAMES

EXACT

SITE

N.E. 1/4 of S.E. 1/4 Sec. 12, T. 2. 2. N 120 N

R 76 W

TWP

MAPLE LAKE

AREA &  
DIMENS

GEN

LOC

STATUS

Name Origin

& Remark: McCauley: Not shown.

12/28/40

A. Rasmussen

5.

NAME

• Unnamed Lake ✓  
(lake)

CO

Wright

• Weauley map Wright 1

PRON

REF

• Highway List  
(page)

OTHER NAMES

EXACT SITE

• Sec. 13 ✓  
, s.e.

T

• 120 ✓

R

• 26 ✓

TWP

• Chatham

AREA & DIMENS

GEN LOC

STATUS

• Dry ✓ • Not Meandered ✓

Name Origin

& Remarks: Winchell; 2:pl. 41: Unnamed.  
Andreas: Unnamed.

5.

110

NAME Unnamed (lake) ----- CO WRIGHT -----

IRON ----- REF ANDREAS 1874 ~~Other 167~~  
(page)

OTHER NAMES -----

EXACT SITE SEC 13, n.w T 120N R 26W

TWP MAPLE LAKE AREA & DIMENS -----

GEN LOC ----- STATUS -----

Name Origin & Remark: McCauley: Not shown.  
Winchell, 2:pl.41: Unnamed.

5.

NAME

Unnamed Lake ✓

(lake)

CO

Wright

112 contour map Wright 1

PRON

REF

Highway List

(page)

OTHER NAMES

EXACT SITE

Sec. 24 ✓

T

120 ✓

R

26 ✓

TWP

Chatham

AREA & DIMENS

GEN LOC

STATUS

Dry • Not Meandered

Name Origin & Remarks:

Co. atlas, 1928: Unnamed.  
Co. map, 1920: Unnamed.

5.

NAME *Unnamed Lake* ✓  
(lake) CO *Wright*  
*McCully map Wright*

PRON \_\_\_\_\_ REF *Highway List*  
(page)

OTHER NAMES \_\_\_\_\_

EXACT SITE *Sec. 26* ✓ T *120* ✓ R *26* ✓

TWP *Chatham* AREA & DIMENS \_\_\_\_\_

GEN LOC \_\_\_\_\_ STATUS *Dry* ✓ *not meandered* ✓

Name Origin & Remarks: Winchell, 2:pl.41: Unnamed.  
Co. atlas, 1928: Unnamed.

5.

NAME Unnamed CO WRIGHT  
(Lake) Hudson Map Co.PRON REF 1928 PLAT BOOK 17  
(page)Co. atlas, 1928.

OTHER NAMES

E XACT see  
SITE see 2; 35, 36 T 120, 121 N ~~R 26~~TWP NAPLE LAKE AREA &  
DIMENSGEN about 4 miles N.E. of  
LOC NAPLE LAKE Village STATUS

Name Origin

& Remarks: McCauley: Unnamed. Wet. Not meandered.5/12/41 E. H. Gaston

NAME SILVER CREEK  
(stream)

CO. WRIGHT

1909-12 Report Water Resources Invest.

PRON \_\_\_\_\_

REF STATE-DRAINAGE-COMM.  
(page) 588

OTHER  
NAMES \_\_\_\_\_

SOURCE  
COUNTY

WRIGHT

MOUTH  
COUNTY

MILES \_\_\_\_\_

SOURCE MARY-LAKE SEC 30 T 121N R 26W TWP \_\_\_\_\_

DIRECTION &  
AREA DRAINED

Flows north

MOUTH MISSISSIPPI-RIVER SEC 10 T 120N R 26W TWP \_\_\_\_\_

Name Origin

& Remarks:

Mississippi River Drainage

2-21-41

A. Rasmussen

6.

NAME MILL CREEK (stream) ----- CO WRIGHT -----

PRON ----- REF WINCHELLS-GEOLOGY-Vol. 2 PLATE 41 <sup>of Minn</sup>  
(page)

OTHER NAMES -----

SOURCE COUNTY WRIGHT ----- MOUTH COUNTY WRIGHT ----- MILES -----

SOURCE LAKE RAMSEY SEC 17 T 170N R 26W TWP MAPLE LAKE

DIRECTION & AREA DRAINED Southeasterly -----

MOUTH BUFFALO LAKE SEC 25 T 120N R 26W TWP CHATHAM

Name Origin  
& Remarks:

12/31/40

*Atkinson*

6. SOURCE MOUTH  
STREAM COUNTY WRIGHT COUNTY WRIGHT COUNTY WRIGHT  
PLACE NAMES STUDY MAP No. 76

NAME 9 REF WRIGHT CO MAP 1936  
(page)

PRON \_\_\_\_\_ MILES \_\_\_\_\_

OTHER NAMES \_\_\_\_\_

SOURCE \_\_\_\_\_ NW 1/4 SEC 17 T 120 R 26 TWP MAPLE LAKE

DIRECTION & AREA DRAINED EAST, SOUTH EAST

MOUTH TWIN LAKE SEC 15 T 120 R 26 TWP MAPLE LAKE  
Description & Name Origin

OBR 6-5-40

6.

NAME 1 (stream) CO WRIGHT  
Hudson map Co.

PRON REF 1928 PLAT BOOK - 13717  
A (page)

OTHER NAMES \_\_\_\_\_

SOURCE COUNTY WRIGHT MOUTH COUNTY WRIGHT MILES \_\_\_\_\_

SOURCE \_\_\_\_\_ SEC 4 T 120 R 26 TWP MAPLE LAKE

DIRECTION & AREA DRAINED Flows E through unnamed lake then S.E. T SW  
through unnamed lake then S.W. T S

MOUTH 2 STREAM SEC 25 T 120 R 26 TWP CHATHAM

Name Origin  
& Remarks:

*5/13-41 J. H. Gastrow*

6.

NAME 2 1 (stream) CO WRIGHT  
Hudson map Co.

PRON \_\_\_\_\_ REF 1928 PLAT BOOK 13 & 17  
(page)

OTHER NAMES \_\_\_\_\_

SOURCE \_\_\_\_\_ MOUTH \_\_\_\_\_  
COUNTY WRIGHT COUNTY WRIGHT MILES \_\_\_\_\_

SOURCE MAPLE LAKE SEC 5 T 120 R 26 TWP MAPLE LAKE

DIRECTION & AREA DRAINED flows SW through RAMSEY LAKE then NE. E & SE.

MOUTH BUFALO LAKE SEC 25 T 120 R 26 TWP CHATHAM  
Name Origin

& Remarks:

*5/13-41 G. W. Zastrow*

6. STREAM SOURCE MOUTH COUNTY COUNTY COUNTY  
COUNTY WRIGHT COUNTY WRIGHT COUNTY WRIGHT

*Atlas*

NAME ? REF ANDREAS 1874 167  
(page)

PRON \_\_\_\_\_ MILES \_\_\_\_\_

OTHER NAMES \_\_\_\_\_

SOURCE LAKE SEC 25 T 121N R 27W TWP CORINNA

DIRECTION & AREA DRAINED FLows SOUTH TO

MOUTH RAMSEY LAKE SEC 7 T 120N R 26W TWP MAPLE LAKE  
Description & Name Origin

4-29-41. A.A.F.



6.

NAME unnamed  
(stream)

CO WRIGHT of Minnesota

PRON \_\_\_\_\_

REF Winchells GEOLOGY Vol. 2 PLATE 41  
(page)

OTHER  
NAMES \_\_\_\_\_

SOURCE  
COUNTY WRIGHT

MOUTH  
COUNTY WRIGHT

MILES \_\_\_\_\_

SOURCE MILLSTONE SEC 18 T 121N R 26W TWP SILVER CREEK

DIRECTION & AREA DRAINED flows west thru unnamed lake flows south thru MINK Lake  
and 2 other unnamed lakes

MOUTH Lake Ramsey SEC 7 T 120N R 26W TWP MAPLE LAKE  
Name Origin  
& Remarks:

12/31/40

*A. Rasmussen*

T120-R27

MFP-1

## INDIVIDUAL WORK REPORT

2792-10943

Name Matson, GeorgeAddress 523 Laurel Ave.

Identification number

Payroll Period Sept 1 To Sept 15 1938Project No. 6508

Date	STATEMENT OF HOURS WORKED		Total Hours	WORK FINISHED DURING PERIOD	
	A.M.	P.M.			
Sept 7	To		To	State Fair (out for 4 wks)	
	To	730	To 830		6
	To		To		
	To		To		
	To		To		
	To		To		
	To		To		
	To		To		
	To		To		
	To		To		
Total Hours				WORK IN PROGRESS AT TIME OF REPORT	

I hereby certify I have worked the days and hours indicated above at the occupation to which assigned.

Approved

Raymond Inman  
Supervisor

Signed

George Matson

11. MISCELLANEOUS SCHOOL NO 17 ----- Co WRIGHT -----

NAME 2 ----- MUN Nutson Map Co. -----  
 REF 1928 PLAT BROOK 7 -----  
 (Page)

PRON ----- EST -----  
 OTHER NAMES ----- GEN about 6 miles S.W. of -----  
 LOC MAPLE LAKE village -----

EXACT SITE see 29 ----- T 170 ----- R 27 ----- TWP ALBION -----  
 Description &  
 Name Origin

576-41 *W. J. Gastrow*

11. MISCELLANEOUS SCHOOL NO 71 Co WRIGHT -----

NAME 2 ----- MUN Hudson map Co -----  
 REF 1928 PLAT BOOK 7 -----  
 (Page)

PRON ----- EST -----  
 OTHER NAMES ----- GEN LOC about 5 miles S.W. of -----  
MAPLE LAKE Village -----

EXACT SITE In SW 1/4 of sec 35 ----- T 170 ----- R 27 ----- TWP ALBION -----  
 Description &  
 Name Origin

576-41 S. H. Johnston

NAME Unnamed (lake) CO WRIGHT ~~Atlas~~

PRON \_\_\_\_\_ REF ANDREAS 1874 167  
(page)

OTHER NAMES \_\_\_\_\_

EXACT SITE SEC 7 T 120N R 27W

TWP ALBION AREA & DIMENS \_\_\_\_\_

GEN LOC \_\_\_\_\_ STATUS \_\_\_\_\_

Name Origin  
& Remark: McCauley: Not shown.

4-23-41. A.A.F.

5.

NAME

• Unnamed Lake ✓  
(lake)

CO

Wright

PRON

REF

• McCandey map Wright 1

• Highway List  
(page)

OTHER  
NAMESEXACT  
SITE

• Sec. 8, 17 ✓

T

120 ✓

R

27 ✓

TWP

Albion

AREA &  
DIMENSGEN  
LOC

STATUS

• Wet • Not Measured ✓

Name Origin

&amp; Remarks:

Co. atlas, 1928: Unnamed.

Winchell, 2: pl. 41: Unnamed.

Andreas: Unnamed.

Co. map, 1920: Unnamed.

NAME Unnamed (lake) co WRIGHT 182

PRON \_\_\_\_\_ REF ANDREAS 1874 ~~167~~  
~~Atlas~~  
(page)

OTHER NAMES \_\_\_\_\_

EXACT SITE SEC 16-17-20-21 T 120N R 27W

TWP ALBION AREA & DIMENS \_\_\_\_\_

GEN LOC \_\_\_\_\_ STATUS \_\_\_\_\_

Name Origin & Remark: McCauley: Not shown.  
Winchell, 2:pl.41: Unnamed.

4-23-41. A.A.F.

3.  
NAME Unnamed (lake) CO WRIGHT 185

PRON \_\_\_\_\_ REF ANDREAS 1874 ~~Atlas~~ 167  
↑ (page)

OTHER NAMES \_\_\_\_\_

EXACT SITE SEC 20-29 T 120N R 27W

TWP ALBION AREA & DIMENS \_\_\_\_\_

GEN LOC \_\_\_\_\_ STATUS \_\_\_\_\_

Name Origin & Remark: **McCauley: Not shown.**  
**Winchell, 2:pl.41: Unnamed.**

4-23-41. A.A.F.

NAME Unnamed (lake) co WRIGHT ~~Atlas~~

PRON \_\_\_\_\_ REF ANDREAS 1874-167 (page)

OTHER NAMES \_\_\_\_\_

EXACT SITE SEC 24-25 T 120N R 27W

TWP ALBION AREA & DIMENS \_\_\_\_\_

GEN LOC \_\_\_\_\_ STATUS \_\_\_\_\_

Name Origin & Remark: McCauley: Shown as swamp.

4-23-41. A.A.F.

NAME Unnamed (lake) CO WRIGHT ~~Atlas~~ 190

PRON \_\_\_\_\_ REF ANDREAS 1874 ~~167~~  
(page)

OTHER NAMES \_\_\_\_\_

EXACT SITE SEC 25 T 120N R 27W

TWP ALBION AREA & DIMENS \_\_\_\_\_

GEN LOC \_\_\_\_\_ STATUS \_\_\_\_\_

Name Origin & Remark: McCauley: Not shown.  
Winchell, 2:pl.41: Unnamed.

4-23-41. A.A.F.

5.

NAME *Unnamed Lake*  
(lake) CO *Wright*  
*McCaughey Map Wright 1*

PRON \_\_\_\_\_ REF *Highway List*  
(page)

OTHER NAMES \_\_\_\_\_

EXACT SITE *Sec. 26, 35* T *120* R *27*

TWP *Albion* AREA & DIMENS \_\_\_\_\_

GEN LOC \_\_\_\_\_ STATUS *Dry. Not Meandered*

Name Origin & Remarks: Winchell, 2:pl.41: Unnamed.

6.

NAME unnamed (stream)

CO WRIGHT

PRON \_\_\_\_\_

REF Winchells-Geology <sup>of Minn</sup> Vol. 2 PLATE 41  
(page)

OTHER NAMES \_\_\_\_\_

SOURCE COUNTY WRIGHT

MOUTH COUNTY WRIGHT

MILES \_\_\_\_\_

SOURCE WHITE LAKE-WHITE SEC 24 T 120N R 27W TWP ALBION

DIRECTION &

AREA DRAINED flows south

MOUTH ROCK LAKE

SEC 36

T 120N

R 27W

TWP ALBION


Name Origin

& Remarks:

12/31/40

A. Rasmussen

T120-R28



July

MFP-1

INDIVIDUAL WORK REPORT

2788-18194

Name Marshall, John

Address

Identification number  
125 W. 15th St.

Payroll Period Aug. 16 To Aug. 31, 1938

Project No. 6508

STATEMENT OF HOURS WORKED					Total Hours	WORK FINISHED DURING PERIOD	
Date	A.M.		P.M.				
8/16/38	8:30	To 12:00	1:00	To 4:30	7	<i>Agricultural table 1900 to 1920 Study of milling</i>	
8/17/38	8:30	To 12:00	1:00	To 3:30	6		
8/18/38	8:30	To 12:00	1:00	To 3:30	6		
8/19/38	8:30	To 12:00	1:00	To 3:30	6		
8/23/38	8:30	To 12:00	1:00	To 3:30	6		
8/24/38	8:30	To 12:00	1:00	To 3:30	6		
8/25/38	8:30	To 12:00	1:00	To 3:30	6		
8/27/38	8:30	To 12:00	1:00	To 3:30	6		
8/29/38	8:30	To 12:00	1:00	To 3:30	6		WORK IN PROGRESS AT TIME OF REPORT <i>Agricultural Survey 1900 to 1920</i>
8/30/38	8:30	To 12:00		To	3 1/2		
		To		To			
		To		To			
Total Hours							

I hereby certify I have worked the days and hours indicated above at the occupation to which assigned.

Approved

*E. J. [Signature]*  
Supervisor

Signed

*John Marshall*

2.

TOWNSHIP

Co

Wright

NAME

FRENCH LAKE

REF

At H. Ke. 1st div. 1870

Plate 3

(p. 30)

FROM

T

120 N

R

28 W

OTHER  
NALES

GEN  
LOC

FIRST  
SETTLED

ORGAN-  
IZED

Description of  
Name Origin

Worquint 4-1-40



4.

VILLAGE (P.O.)

Co Wright

NAME French Lake

REF P.P. & River Guide, 1867-68  
(page) 457

PRON \_\_\_\_\_  
HIST \_\_\_\_\_

OTHER NAMES \_\_\_\_\_  
CO \_\_\_\_\_  
ST? \_\_\_\_\_

EXACT SITE \_\_\_\_\_  
T \_\_\_\_\_ R \_\_\_\_\_ TWP \_\_\_\_\_

GEN \_\_\_\_\_  
LOC \_\_\_\_\_  
FIRST SETTLED \_\_\_\_\_

PLAT \_\_\_\_\_ INCORP \_\_\_\_\_

Description &  
Name Origin

*R.B. Park*  
3-29-40

4.

VILLAGE

Co WrightNAME French LakeREF McClung-Minn-1870 275  
(page)

PROB

PO  
MISTHad P.O. in 1870OTHER  
NALESEXACT  
SITE

T

R

TWP

GEN  
LOCFIRST  
SETTLED

PLAT

INCORP

Description &  
Name Origin*Jack Brown*  
3/11/40

5.

LAKE

Co.

WRIGHT

NAME

FRENCH LAKE

REF

R.P. + Pac Mt Div. 1870 Plate 3  
(page)

PRON

STATUS

OTHER  
NAMES

EXACT  
SITE

T 120 N R 28 W

TWP

French Lake

AREA &  
DIMENS

GEN

LOC

Description &  
Name Origin

Wright 4-4-40

11. MISCELLANEOUS SCHOOL NO 68 Co WRIGHT

NAME 2 1 MUN FRENCH LAKE  
Hudson map Co.  
 REF 1928 PLAT BOOK 31  
 (Page)

PRON \_\_\_\_\_ EST \_\_\_\_\_

OTHER NAMES \_\_\_\_\_ GEN LOC In SW part of FRENCH LAKE village

EXACT SITE sec 15 T 120 R 28 TWP FRENCH LAKE

Description &  
 Name Origin

5/19-41 J.W. Gastrow

11. MISCELLANEOUS CHURCH - (FINNISH LUTH) - Co WRIGHT - - - -

MUN FRENCH LAKE  
Hudson map Co

NAME 2 - - - - - REF 1928 PLAT Book 31 - - - -  
(Page)

PRON - - - - - EST - - - - -

OTHER NAMES - - - - - GEN LOC In W part of FRENCH LAKE village

EXACT SITE see - - 15 - - - - - T 120 - R 28 - TWP FRENCH LAKE

Description &  
Name Origin

5719-41 E. W. Gastrow

11. MISCELLANEOUS CHURCH (FINNISH LUTH) Co WRIGHT

NAME 2 MUN FRENCH LAKE  
L Hudson map Co  
 REF 1928 PLAT BOOK 31  
 (Page)

PRON \_\_\_\_\_ EST \_\_\_\_\_

OTHER NAMES \_\_\_\_\_ GEN INS part of FRENCH LAKE village  
 LOC \_\_\_\_\_

EXACT SITE sec 15 T 120 R 28 TWP FRENCH LAKE

Description &  
 Name Origin

5719-41 *J. H. Gastrow*

5.  
 NAME Unnamed (lake) CO. WRIGHT

PRON \_\_\_\_\_ REF ANDREAS 1874 Atlas 162  
 (page)

OTHER NAMES \_\_\_\_\_

EXACT SITE SEC 1 .n. T 120 N R 28 W

TWP FRENCH LAKE AREA & DIMENS \_\_\_\_\_

GEN LOC \_\_\_\_\_ STATUS \_\_\_\_\_

Name Origin & Remark: McCauley: Not shown.  
Winchell, 2:pl.41: Unnamed.

NAME Unnamed (lake) CO WRIGHT

PRON REF ANDREAS 1874 Atlas 167  
(page)

OTHER NAMES

EXACT SITE SEC Le. T 120 N R 28 W

TWP FRENCH LAKE AREA & DIMENS

GEN LOC STATUS

Name Origin & Remark: McCauley: Not shown.  
Winchell, 2:pl.41: Unnamed.

5.

NAME Unnamed (lake) CO WRIGHT 195PRON \_\_\_\_\_ REF ANDREAS 1874 ~~167~~  
(page)OTHER  
NAMES \_\_\_\_\_EXACT  
SITE ART. SEC 1, center T 120N R 28WTWP FRENCH LAKE AREA &  
DIMENS \_\_\_\_\_GEN  
LOC \_\_\_\_\_ STATUS \_\_\_\_\_Name Origin  
& Remark:McCauley: Not shown.  
Winchell, 2:pl.41: Unnamed.

4-23-41. A.A.F.

5.

196

NAME Unnamed ----- CO WRIGHT -----  
(lake)PRON ----- REF ANDREAS 1874 Atlas 167 -----  
(page)OTHER  
NAMES -----EXACT  
SITE WEST POINT SEC 4, w. ----- T 120N ----- R 28W -----TWP FRENCH LAKE ----- AREA &  
DIMENS -----GEN  
LOC ----- STATUS -----Name Origin  
& Remark:McCauley: Not shown.  
Winchell, 2:pl.41: Unnamed.

4-23-41. A.A.F.

5.

197

NAME Unnamed (lake) CO WRIGHT

PRON ANDREAS REF 1874 Attache 167  
↑ (page)

OTHER NAMES

EXACT SITE SEC 2 T 120N R 28W

TWP FRENCH LAKE AREA & DIMENS

GEN LOC STATUS

Name Origin & Remark: McCauley: Not shown.

4-23-41. A.A.F.

5.

198

NAME Unnamed (lake) CO WRIGHT

PRON \_\_\_\_\_ REF ANDREAS 1874 ~~Atlas~~ 167  
(page)

OTHER NAMES \_\_\_\_\_

EXACT SITE SEC 2-3 T 120N R 28W

TWP FRENCH LAKE AREA & DIMENS \_\_\_\_\_

GEN LOC \_\_\_\_\_ STATUS \_\_\_\_\_

Name Origin

& Remark:

McCauley: Not shown.

Winchell, 2:pl.41: Unnamed.

4-23-41, A.A.F.

5.

106

NAME Unnamed (lake) co WRIGHT

PRON ANDREAS REF 187 Atlas 167  
(page)

OTHER NAMES

EXACT SITE SEC 36 SOUTH SIDE TWP 121 N 28 W  
SEC 1; 36 H. LAKE TWP. T 120, 121 N R 2, 8 W

TWP SOUTH SIDE & FRENCH LAKE AREA & DIMENS

GEN LOC STATUS

Name Origin

& Remark: McCauley: Unnamed. Wet. Not meandered. Surrounded by swamp.  
Winchell, 2:pl.41: Unnamed.  
Co. map, 1920: Unnamed.

4-17-41. A.A.F.

5.

NAME *Unnamed Lake* CO *Wright*  
 (lake) *McCawley map Wright*

PRON \_\_\_\_\_ REF *Highway List*  
 (page)

OTHER NAMES \_\_\_\_\_

EXACT SITE *Sec. 1, 2, 36* T *120, 121* ✓ R *28* ✓  
*Sec. 1, 2, 36*

TWP *French Lake South Side* AREA & DIMENS \_\_\_\_\_

GEN LOC \_\_\_\_\_ STATUS *Dry* ✓ *Not Meandered* ✓

Name Origin  
& Remarks:

Winchell, 2:pl. 41: Unnamed. sec. 1, 2; 35, 36.  
 Andreas: Unnamed. sec. 1, 2; 35, 36.

5.

NAME Unnamed (lake) CO WRIGHT ~~Atlas~~

PRON \_\_\_\_\_ REF ANDREAS 1874 ~~167~~  
T (page)

OTHER NAMES \_\_\_\_\_

EXACT SITE SEC 3-4 T 120N R 28W

TWP FRENCH LAKE AREA & DIMENS \_\_\_\_\_

GEN LOC \_\_\_\_\_ STATUS \_\_\_\_\_

Name Origin & Remark: **McCauley: Not shown.**  
**Winchell, 2:pl. 41: Unnamed.**

4-23-41. A.A.F.

5.

NAME

• Unnamed Lake ✓  
(lake)

CO

Wright

• We caution map Wright 1

PRON

REF

• Highway List  
(page)OTHER  
NAMESEXACT  
SITE

• Sec. 5 ✓

T

120 ✓

R

28 ✓

TWP

• French Lake

AREA &  
DIMENSGEN  
LOC

STATUS

• Wet ✓ • Not Measured ✓

Name Origin

&amp; Remarks:

Co. atlas, 1931: Unnamed.

Andreas: Unnamed.

Co. map, 1920: Unnamed.

5.

NAME *Unnamed Lake*  
(lake) CO *Wright*  
*McCaughey map Wright 1*

PRON \_\_\_\_\_ REF *Highway List*  
(page)

OTHER NAMES \_\_\_\_\_

EXACT SITE *Sec. 5; 32* ✓ T *120, 121* ✓ R *28* ✓

TWP *French Lake, South Side* AREA & DIMENS \_\_\_\_\_

GEN LOC \_\_\_\_\_ STATUS *Wet* *Not Meandered* ✓

Name Origin & Remarks: **Andreas: Unnamed.**

5.

202

NAME Unnamed (lake) CO WRIGHT Atlas

PRON REF ANDREAS 1874 167  
(page)

OTHER NAMES \_\_\_\_\_

EXACT SITE SEC 6-7 T 120N R 28W

TWP FRENCH LAKE AREA & DIMENS \_\_\_\_\_

GEN LOC \_\_\_\_\_ STATUS \_\_\_\_\_

Name Origin & Remark:

Winchell, 2:pl. 41: Unnamed.  
McCauley: Not shown.

4-23-41. A.A.F.

5.

NAME Unnamed (lake) CO WRIGHT ~~Atlas~~

PRON \_\_\_\_\_ REF ANDREAS 1874A - 167  
(page)

OTHER NAMES \_\_\_\_\_

EXACT SITE SEC 7, e T 120N R 28W

TWP FRENCH LAKE AREA & DIMENS \_\_\_\_\_

GEN LOC \_\_\_\_\_ STATUS \_\_\_\_\_

Name Origin & Remark: McCauley: Not shown.

4-23-41. A.A.F.

5.

205

NAME Unnamed (lake) CO WRIGHT atlas

PRON \_\_\_\_\_ REF ANDREAS 1874 167  
(page)

OTHER NAMES \_\_\_\_\_

EXACT SITE WEST PART SEC 7, w. T 120 N R 28 W

TWP FRENCH LAKE AREA & DIMENS \_\_\_\_\_

GEN LOC \_\_\_\_\_ STATUS \_\_\_\_\_

Name Origin & Remark: McCauley: Not shown.

4-23-41. A.A.F

5.

NAME *Unnamed Lake*  
 (lake) CO *Wright*  
*McCaulley map of Wright*

PRON \_\_\_\_\_ REF *Highway List*  
 (page)

OTHER NAMES \_\_\_\_\_

EXACT SITE *Sec. 7, 8* ✓ T *120* ✓ R *28* ✓

TWP *French Lake* AREA & DIMENS \_\_\_\_\_

GEN LOC \_\_\_\_\_ STATUS *Dry Not Measured* ✓

Name Origin

& Remarks: Co.atlas,1928: Unnamed.  
 Co.atlas,1931: Unnamed.  
 Winchell,2:pl.41: Unnamed.  
 Andreas: Unnamed.  
 Co.map,1920: Unnamed.  
 Co.map,1936: Unnamed.

5.

NAME Unnamed (lake) CO WRIGHT

Co. atlas, 1931:

PRON \_\_\_\_\_ REF ~~WEBBS ATLAS of 1931~~  
(page)

OTHER  
NAMES \_\_\_\_\_

EXACT  
SITE sec. 7-18 T 120 R 28

TWP FRENCH LAKE AREA &  
DIMENS \_\_\_\_\_

GEN  
LOC \_\_\_\_\_ STATUS \_\_\_\_\_

Name Origin  
& Remarks:

McCauley: Not shown.  
Co. atlas, 1928: Unnamed.  
Co. map, 1920: Unnamed.

6-15-42 Hall

5.

207

NAME Unnamed (lake) CO WRIGHT ~~Atlas~~

PRON \_\_\_\_\_ REF ANDREAS ~~1874 A~~ 167  
(page)

OTHER NAMES \_\_\_\_\_

EXACT SITE SEC 11 T 120N R 28W

TWP FRENCH LAKE AREA & DIMENS \_\_\_\_\_

GEN LOC \_\_\_\_\_ STATUS \_\_\_\_\_

Name Origin  
& Remark:

McCauley: Not shown.  
Winchell, 2:pl. 41: Unnamed.

41-23-41. A.A.F.

5.

NAME

Unnamed Lake

(lake)

CO

Wright

McCauley Map Wright 1

PRON

REF

Highway List

(page)

OTHER  
NAMES

EXACT  
SITE

Sec. 15 ✓

T

120 ✓

R

28 ✓

TWP

French Lake

AREA &  
DIMENS

GEN  
LOC

STATUS

Dry. Not Meandered

Name Origin  
& Remarks:

5.

NAME

Unnamed Lake

(lake)

CO

Wright

McCawley map Wright 1

PRON

REF

Highway List

(page)

OTHER  
NAMES

EXACT  
SITE

Sec. 27, 28, 33, 34

T

120

R

28

TWP

French Lake

AREA &  
DIMENS

GEN  
LOC

STATUS

Dry Not Meandered

Name Origin

& Remarks: Winchell, 2:pl.41: Unnamed.

Andreas: Unnamed.

5.

NAME Unnamed

(Lake)

CO WRIGHT

~~of Minnesota~~

PRON

REF Winchells Geology Vol. 2 PLATE 41

2: pl. 41: (page)

OTHER  
NAMES

EXACT  
SITE

S. 31 SEC. 31, e. e.

T 170 N

R 28 W

TWP

FRENCH LAKE

AREA &  
DIMENS

GEN  
LOC

STATUS

Name Origin

& Remark: McCauley: Not shown.

12/27/40

*A. Rasmussen*

NAME FRENCH CR (stream) CO WRIGHT *Atlas*

PRON \_\_\_\_\_ REF ANDREAS 1874 ^ (page) 167

OTHER  
NAMES \_\_\_\_\_

SOURCE COUNTY WRIGHT MOUTH COUNTY WRIGHT MILES \_\_\_\_\_

SOURCE FRENCH LAKE SEC 14 T 120N R 28W TWP FRENCH LAKE

DIRECTION &  
AREA DRAINED FLOWS WEST TO \_\_\_\_\_

MOUTH No. Branch of Crow River SEC 16 T 120N R 28W TWP FRENCH LAKE  
Name Origin  
& Remarks

4-29-41. A.A.F.

6.

NAME FRENCH-CREEK (stream) CO WRIGHT of Minn.

PRON WINCHELLS GEOLOGY Vol. 2 PLATE 41 (page)

OTHER NAMES \_\_\_\_\_

SOURCE COUNTY WRIGHT MOUTH COUNTY WRIGHT MILES \_\_\_\_\_

SOURCE FRENCH-LAKE SEC 14 T 170N R 28W TWP FRENCH-LAKE

DIRECTION & AREA DRAINED Flows S.W.

MOUTH CROW-RIVER SEC 16 T 170N R 28W TWP FRENCH-LAKE

Name Origin & Remarks: (NORTH-BRANCH OF)

1/21/40

A. S. Munn

6. SOURCE MOUTH  
STREAM COUNTY COUNTY COUNTY Wright

NAME French Creek (?? or French Lake Creek) REF Upham - p588 (page)

PROM MILES

OTHER NAMES

outflowing from

SOURCE French Lake SEC T 120 R 28 TWP French Lake

DIRECTION & AREA DRAINED

MOUTH SEC T R TWP

Description & Name Origin Named in compliment for French Canadian settlers.

Upham not clear in text, but it would seem to be French Lake creek.

The index, however, lists it as French creek.

6. SOURCE MOUTH  
STREAM COUNTY COUNTY COUNTY Wright

NAME French Lake Creek (?? or French Creek) REF Upham - p588  
(page)

PRON \_\_\_\_\_ MILES \_\_\_\_\_

OTHER NAMES \_\_\_\_\_

outflowing from

SOURCE, French Lake SEC \_\_\_\_\_ T 120 R 28 TWP French Lake

DIRECTION & AREA DRAINED \_\_\_\_\_

MOUTH \_\_\_\_\_ SEC \_\_\_\_\_ T \_\_\_\_\_ R \_\_\_\_\_ TWP \_\_\_\_\_

Description &

Name Origin Named in compliment for French Canadian settlers.

Upham not clear in text, but it would to be French Lake Creek.

The index, however, lists it as French creek.

6.

NAME \_\_\_\_\_ (stream) \_\_\_\_\_ CO WRIGHT \_\_\_\_\_ 320  
Atlas

PRON \_\_\_\_\_ REF ANDREAS 1874 \_\_\_\_\_ 167  
(page)

OTHER NAMES \_\_\_\_\_

SOURCE COUNTY WRIGHT \_\_\_\_\_ MOUTH COUNTY WRIGHT \_\_\_\_\_ MILES \_\_\_\_\_

SOURCE \_\_\_\_\_ SEC 30 T 120N R 27W TWP ALBION \_\_\_\_\_

DIRECTION & AREA DRAINED Flows S.W. To \_\_\_\_\_

MOUTH LAKE \_\_\_\_\_ SEC 36 T 120N R 28W TWP FRENCH LAKE

Name Origin  
& Remarks

4-30-41. A.A.F.

T121-R22&23

SECRET  
LAW I  
... ..



7.

NATURAL  
FEATURE

RAPIDS

Co. Wright ?

NAME

DAYTON RAPIDS

REF

Gronin }  
Cones } 1895 up Miss. river  
(page)

PRON

AREA &  
DIMENS

OTHER  
NAMES

EXACT  
SITE

T 12 N R 22 W TWP

GEN  
LOC

In Miss river at Dayton Island + below

Description &  
Name Origin

5/29/41 Pore

5.

NAME

• Unnamed Lake ✓  
(lake)

CO

Wright  
• McCauley map Wright 3

PRON

REF

• Highway List  
(page)

OTHER

NAMES

EXACT

SITE

• Sec. 26 ✓

T

• 121 ✓

R

• 23 ✓

TWP

• Otsego

AREA &  
DIMENS

GEN

LOC

STATUS

• Wet • Not Meandered ✓

Name Origin  
& Remarks:

5.

NAME *• Unnamed Lake ✓*  
(lake) CO *Wright*  
*• McCauley map Wright 3*PRON \_\_\_\_\_ REF *• Highway List*  
(page)

OTHER NAMES \_\_\_\_\_

EXACT SITE *• Sec. 33 ✓ Center* T *• 121 ✓* R *• 23 ✓*TWP *• Otsego* AREA & DIMENS \_\_\_\_\_GEN LOC \_\_\_\_\_ STATUS *• Wet • Not Meandered ✓*

Name Origin

& Remarks: Winchell, 2:pl.41: Unnamed.  
 Andreas: Unnamed.  
 Co. map, 1920: Unnamed.

5.

NAME *• Unnamed Lake*  
(lake) CO *Wright*  
*• McCooly map Wright 3*

PRON \_\_\_\_\_ REF *• Highway List*  
(page)

OTHER NAMES \_\_\_\_\_

EXACT SITE *• Sec. 33 ✓ N.W. 14* T *• 121 ✓* R *• 23 ✓*

TWP *• Otsego* AREA & DIMENS \_\_\_\_\_

GEN LOC \_\_\_\_\_ STATUS *• Wet • Not Manned*

Name Origin  
& Remarks: Co. map, 1920: Unnamed.

6.

STREAM SOURCE MOUTH  
 COUNTY Wright COUNTY Wright  
 NAME CROW RIVER REF Minn. Platteau, 1916 (page)

PRON \_\_\_\_\_ MILES \_\_\_\_\_

OTHER NAMES \_\_\_\_\_

• No. + So. Fork

SOURCE Crow River SEC 31 T 118 N R 24 W TWP Franklin

DIRECTION & AREA DRAINED flow N.E.

MOUTH Mississippi River SEC 36 T 121 N R 23 W TWP Osage

Description & Name Origin Cannot trace source on map

6.

NAME Crow River (stream) CO Wright

PRON \_\_\_\_\_ REF Upham (page) 589

OTHER NAMES \_\_\_\_\_

SOURCE COUNTY \_\_\_\_\_ MOUTH COUNTY \_\_\_\_\_ MILES \_\_\_\_\_

SOURCE \_\_\_\_\_ SEC \_\_\_\_\_ T \_\_\_\_\_ R \_\_\_\_\_ TWP \_\_\_\_\_

DIRECTION & AREA DRAINED \_\_\_\_\_

MOUTH MISS. R. SEC 36 T 121 R 23 TWP \_\_\_\_\_

Name Origin & Remarks:

Rockford village was located at a rocky ford in the Crow River having its bed strewn with boulders, where a sawmill was built.

6.

SOURCE COUNTY \_\_\_\_\_ MOUTH HENNEPIN COUNTY \_\_\_\_\_  
 STREAM COUNTY \_\_\_\_\_ COUNTY WRIGHT COUNTY WRIGHT

PLACE NAMES STUDY MAP No. 76

NAME CROW RIVER SOUTH FORK REF WRIGHT CO MAP 1936  
 (page)

PRON \_\_\_\_\_ MILES \_\_\_\_\_

OTHER NAMES \_\_\_\_\_

SOURCE \_\_\_\_\_ SEC \_\_\_\_\_ T \_\_\_\_\_ R \_\_\_\_\_ TWP \_\_\_\_\_

DIRECTION & AREA DRAINED NORTH, NORTH EAST

MOUTH MISSISSIPPI RIVER SEC 36 T 121 R 23 TWP OTSEGO

Description &  
 Name Origin

This River enters Wright, from Curver co in sec 34 T 118 - R 25 W. there flows N.E. to the mouth of the North fork of Crow River in sec 30 - T 119 - R 24 from which point it forms the East & N.E. boundary of Wright co. and is called Crow River.

CBR 6-5-40

NAME Crow River (stream) CO WRIGHT Atlas

PRON \_\_\_\_\_ REF ANDREAS 1874 167  
(page)

OTHER  
NAMES \_\_\_\_\_

SOURCE \_\_\_\_\_ MOUTH \_\_\_\_\_  
COUNTY P COUNTY WRIGHT MILES \_\_\_\_\_

SOURCE \_\_\_\_\_ SEC \_\_\_\_\_ T \_\_\_\_\_ R \_\_\_\_\_ TWP \_\_\_\_\_  
P ?

DIRECTION & AREA DRAINED ENTERS THE Co IN SEC 34. T 118N. R 25W. FRANKLIN TWP  
FLows N.E. along the E. Border line

MOUTH Mississippi River SEC 36 T 121N R 23W TWP OTSEGO

Name Origin  
& Remarks

6.

NAME CROW RIVER CO WRIGHT of Maine  
 (stream)

PRON \_\_\_\_\_ REF Winchells Geology Vol. 2 Pl. 40.  
 (page)

OTHER  
 NAMES \_\_\_\_\_

SOURCE COUNTY \_\_\_\_\_ MOUTH COUNTY \_\_\_\_\_ MILES \_\_\_\_\_

NORTH & SOUTH BRANCH

SOURCE of CROW RIVER SEC 30 T 119N R 24W TWP ROCK FORD.

DIRECTION & AREA DRAINED flows N.E. along the border between Hessepin & Wright Co.

MOUTH MISSISSIPPI RIVER SEC 36 T 121N R 23 W TWP FRANK FORT,  
 Name Origin  
 & Remarks:

11/4/41 A. Hall.

6.

NAME CROW RIVER (stream) ----- CO WRIGHT -----  
*Hudson map Co*

PRON ----- REF 1928 PLAT BOOK 15 & 27  
*Co* (page)

OTHER NAMES -----

SOURCE COUNTY WRIGHT ----- MOUTH COUNTY WRIGHT ----- MILES -----

*AT JUNCTION OF NORTH & SOUTH FORKS OF*  
SOURCE CROW RIVER ----- SEC 30 ----- T 19N ----- R 24W ----- TWP FRANKLIN

DIRECTION & AREA DRAINED Flows N.E. along E border of WRIGHT county.

MOUTH MISSISSIPPI RIVER ----- SEC 36 ----- T 12N ----- R 23W ----- TWP OTSEGO  
Name Origin.  
& Remarks:

*5715-41 L.P. Gastrow*

6.

STREAM

SOURCE  
COUNTYMOUTH *Wright*  
COUNTY *Hennepin*COUNTY *Wright & Hennepin*

NAME

*Crow River*

REF

*Rockford 06/07/09*Quad map  
7 (page)

PRON

MILES

OTHER  
NAMES*Scholes  
6/18/40*

SOURCE

SEC

T

R

TWP

DIRECTION &  
AREA DRAINED*Entire map at point where latitude is  $45^{\circ} 5'$  and*

MOUTH

*Mississippi River*

SEC 31

T 121 N

R 22 W

TWP Dayton - Hennepin Co.

Description &  
Name Origin

SEC 36

T 121 N

R 23 W

TWP Otsego - Wright Co.

*The longitude is  $93^{\circ} 45'$ ; then flows in a general north easterly direction entering the Mississippi River at the village of Dayton (at which point the latitude is  $45^{\circ} 15'$  and the longitude  $93^{\circ} 31'$ . The river is the boundary line of Wright and Hennepin Co.'s. The course of the river is very irregular, and it forms many ox-bows along its course.*

6.

STREAM

SOURCE

MOUTH

COUNTY WRIGHT

COUNTY

COUNTY WRIGHT

1909-17 Report Water Resources Invest.

NAME CROW RIVERREF STATE DRAINAGE COMM.  
(page) 571

PRON

MILES

OTHER  
NAMES*is formed by the junction of the North Branch and South Branch near Rockford*

SOURCE \_\_\_\_\_ SEC \_\_\_\_\_ T \_\_\_\_\_ R \_\_\_\_\_ TWP \_\_\_\_\_

DIRECTION &  
AREA DRAINED*Flows northeast**Forming the boundary line between Wright + Hennepin Counties*MOUTH MISSISSIPPI RIVER SEC 36 T 121 R 23 TWP \_\_\_\_\_

Description &amp;

Name Origin

*(-Mississippi River Drainage)*

2-18-41

*A. T. Asmussen*

NAME CROW RIVER  
(stream) CO WRIGHT  
State map Mc Gill-Warner Co.  
PRON \_\_\_\_\_ REF PLACE NAMES STUDY MAP No. 33  
(page)

OTHER NAMES \_\_\_\_\_

SOURCE COUNTY Kandiyohi MOUTH COUNTY Wright MILES \_\_\_\_\_

SOURCE Kandiyohi SEC \_\_\_\_\_ T 117 R 33 TWP \_\_\_\_\_

DIRECTION & AREA DRAINED Flows N. E.

MOUTH Mississippi River SEC 36 T 121 R 73 TWP \_\_\_\_\_  
Name Origin & Remarks:

1-16-42 Dahlquist

6. SOURCE MOUTH COUNTY WRIGHT COUNTY WRIGHT COUNTY WRIGHT 311  
STREAM COUNTY WRIGHT COUNTY WRIGHT COUNTY WRIGHT

NAME \_\_\_\_\_ REF *Atlas* ANDREAS 1874 167  
(page)

PRON \_\_\_\_\_ MILES \_\_\_\_\_

OTHER NAMES \_\_\_\_\_

SOURCE SCHOOL LAKE SEC 36 T 12/N R 24/W TWP OTSEGO

DIRECTION & AREA DRAINED FLOWS NORTH TO \_\_\_\_\_

MOUTH MISSISSIPPI RIVER SEC 8 T 12/N R 23/W TWP OTSEGO

Description &  
Name Origin

4-29-41. A.A.F.

6.

310

NAME ? (stream) CO WRIGHT AtlasPRON \_\_\_\_\_ REF ANDREAS 1874 167  
(page)OTHER  
NAMES \_\_\_\_\_SOURCE COUNTY WRIGHT MOUTH COUNTY WRIGHT MILES \_\_\_\_\_SOURCE LAKE SEC 13 T 121N R 24W TWP OTSEGODIRECTION & AREA DRAINED FLOWS N.E. TOMOUTH MISSISSIPPI RIVER SEC 18 T 121N R 23W TWP OTSEGO  
Name Origin  
& Remarks

4-29-41. A.A.F.

6.

NAME

(stream)

CO WRIGHT  
*of Minn*

PRON

REF Winchells-Geology Vol. 2 PLAT E-41  
(page)

OTHER  
NAMES

SOURCE  
COUNTY

WRIGHT

MOUTH

COUNTY WRIGHT

MILES

SOURCE

SHOOL LAKE SEC 34 T 121N R 24W TWP 10 + S CO 0

DIRECTION &  
AREA DRAINED

flows north thru unnamed lake

MOUTH

MISSISSIPPI-RIVER SEC 9 T 121N R 23W TWP 0 CO 0

Name Origin  
& Remarks:

12/31/40

A. Rasmussen

6.

NAME unnamed (stream)

CO WRIGHT of Miss

REF Winchells. GEOLOGY Vol. 2 PLATE 41  
(page)

PRON \_\_\_\_\_

OTHER NAMES \_\_\_\_\_

SOURCE COUNTY WRIGHT MOUTH COUNTY WRIGHT MILES \_\_\_\_\_

SOURCE unnamed Lake SEC 13 T 12N R 24W TWP OTSEGO

DIRECTION & AREA DRAINED flows North East

MOUTH MISSISSIPPI SEC 7 T 12N R 23W TWP OTSEGO  
Name Origin & Remarks

12/31/40

A Rasmussen

7.

NATURAL  
FEATURE

ISLAND

Co WRIGHT

Hudson map Co.

NAME

?

REF

1928 PLAT BOOK 27  
1

(page)

PRON

AREA &  
DIMENSOTHER  
NAMESEXACT  
SITE

sec 25, 36 T 21 R 23 TWP 01 SE CO

GEN

LOC

on the W side in MISSISSIPPI RIVER about 3/4 mile NW of DATON village

Description &  
Name Origin

5/15-41 L. W. Gastrow

7.

NAME ? CO WRIGHTNATURAL  
FEATURE ISLAND REF McMill Warner Co.  
1920 Wright Co. std. map,  
(page)PRON \_\_\_\_\_ AREA &  
DIMENS \_\_\_\_\_OTHER  
NAMES \_\_\_\_\_EXACT  
SITE sec 25-36 T 121 R 23 TWP OTSEGOGEN  
LOC In the Mississippi river about 1/2 mi. N.W. of Dayton village.  
Name Origin  
& Remarks:

10-31-41 Hall



7.

NAME 2 CO WRIGHTNATURAL  
FEATURE ISLAND REF McMill Warner Co.  
1920 Wright Co. Std. Map.  
(page)PRON \_\_\_\_\_ AREA &  
DIMENS \_\_\_\_\_OTHER  
NAMES \_\_\_\_\_EXACT  
SITE sec. 18 T 121 R 23 TWP OTSEGOGEN  
LOC In the Mississippi river at Otsego village  
Name Origin  
& Remarks:

10-31-41 Hall

Faint, illegible text, possibly bleed-through from the reverse side of the page. The text is arranged in several lines, with some words appearing to be "RECEIVED" and "NOV 19 1950".

7.

NATURAL  
FEATURE

ISLAND

Co. WRIGHT

Atlas

NAME

?

REF

ANDREAS 1874

167  
(page)

AREA &  
DIMENS

PRON

OTHER  
NAMES

EXACT  
SITE

SEC 7-18

T 12N

R 23W

TWP OTSEGO

GEN

LOC IN MISSISSIPPI RIVER

Description &  
Name Origin

4-29-41. A.A.F.

7. NATURAL FEATURE ISLAND Co WRIGHT Atlas

NAME ? REF ANDREAS 1874 (page) 162

PRON \_\_\_\_\_ AREA & DIMENS \_\_\_\_\_

OTHER NAMES \_\_\_\_\_

EXACT SITE SEC 25-36 T 12N R 23W TWP OTSEGO

GEN LOC IN MISSISSIPPI RIVER

Description & Name Origin

4-29-41. A.A.F.

7.

NATURAL  
FEATURE

ISLAND

Co WRIGHT

PLACE NAMES STUDY MAP No. 76

NAME

?

REF

WRIGHT CO MAP 1936

(page)

PRON

AREA &  
DIMENSOTHER  
NAMESEXACT  
SITE

SEC 7

T 121

R

23 W TWP

OTSEGO

GEN

LOC

Lying in the Miss River north of village of Otsego

Description &amp;

Name Origin

OBR 654-40

7.

NATURAL  
FEATURE

ISLAND

Co WRIGHT

PLACE NAMES STUDY MAP No. 76

NAME

9

REF

WRIGHT CO MAP 1936

(page)

PRON

AREA &  
DIMENS

OTHER  
NAMES

EXACT  
SITE

SEC 25

T

121

R

23

TWP

OTSEGO

GEN  
LOC

This Island Lies in the Mississippi River

Description &

Name Origin

DDR-64-40

7.

NATURAL  
FEATURE

ISLAND

Co WRIGHT

PLACE NAMES STUDY MAP No. 76

NAME

?

REF

WRIGHT CO MAP 1936

(page)

PRON

AREA &  
DIMENSOTHER  
NAMESEXACT  
SITE

SEC 25-36

T 141

R

23 W TWP

OTSEGO

GEN

LOC

Description &amp;

Name Origin

Living in the mass R.

OBR 6-4-40

2.

TOWNSHIP

Co

WRIGHT

42

NAME

OTSEGO

REF

LAMSON Cond. Co. Hist 30  
(page)

PRON

T

121

R

23-24

OTHER  
NAMES

GEN  
LOC

FIRST

SETTLED

1836 but abandoned. 1852. Permanent.

ORGAN-  
IZED

May 11 1858

Description &  
Name Origin

ORR 515-40

VILLAGE

Co. WRIGHT -----NAME OTSEGO ----- REF LANSON, Co. Hist. 31  
(page)PRON ----- PO  
HIST EST 1857 - Disc 1904 -----OTHER NAMES ----- CO  
ST? -----EXACT SITE sec 17 + 18 T 121 R 13 TWP OTSEGO -----GEN LOC ----- FIRST SETTLED 1852 permanently -----PLAT 1857 ----- INCORP -----  
Description &  
Name Origin

OBR 5-15-40

4.

NAME OLING (village) CO WRIGHT + SHERBURNEPRON \_\_\_\_\_ REF CH XIII SEC. 6  
8<sup>TH</sup> TER EX SESSION 1857. P 64  
(page)OTHER NAMES \_\_\_\_\_ PO  
HIST \_\_\_\_\_EXACT SITE LOT-6 SEC 18 T 121 R 23 TWPGEN \_\_\_\_\_ CO  
LOC \_\_\_\_\_ ST? \_\_\_\_\_

FIRST SETTLED \_\_\_\_\_

PLAT \_\_\_\_\_ INCORP \_\_\_\_\_  
Name Origin & Remarks: An Act to grant the right to Daniel McPherson and Andrew Godfrey to establish a ferry at this location. Approved May 23, 1857.

4.

VILLAGE

Co

WRIGHT

44

NAME

NORTHWOOD

REF

LAMSON - Cond. Co. Hist. 31

(page)

PRON

PO

HIST

EST 1856

OTHER  
NAMES

CO

ST?

EXACT  
SITE

Sec 36

T

121

R

23

TWP

OSTEGO

GEN  
LOC

FIRST

SETTLED

PLAT

1856

INCORP

Description &  
Name Origin

abandoned in 1859, the buildings were  
moved to Dayton. [Henn co]

OBR 5-15-40

11.  
MISCELLANEOUS

FERRY

Co WRIGHT

47

MUN

NAME BAKERS

REF LAMSON - Land. Co. Vol 31  
(page)

PRON

EST

OTHER  
NAMES

GEN  
LOC

EXACT  
SITE

SEC 11 T 121 R 23 TWP OTSEGO

Description &  
Name Origin

OBP 5-20-40

11.

Co. WRIGHT

45

MISCELLANEOUS SCHOOL DIST.

MUN

NAME PLEASANT GROVE NO 1

REF LAMSON Cond. Co. Hist 31  
(page)

PRON

EST

1855

OTHER  
NAMES

GEN  
LOC

EXACT  
SITE

T 121 R 23 TWP OTSEGO

Description &  
Name Origin

THE FIRST SCHOOL DIST IN WRIGHT CO.

OBR 5-20-40

7.

NATURAL  
FEATURE

PRAIRIE

Co

WRIGHT

NAME

Carrick Prairie

REF

mun annuals  
Mpls Daily Tribune 3/29/1884  
(page) 6 col

PRON

AREA &  
DIMENSOTHER  
NAMESEXACT  
SITE

T 121 R 23 TWP Otsego

GEN  
LOCDescription &  
Name Origin

(weight) xxx  
 xx This county has only a few small prairies.  
 xxx The other prairies are Old water Carrick  
 and "Moore".

Garhard 7/16/41

John #1696

7  
1  
2  
3  
4  
5  
6  
7  
8  
9  
10  
11  
12  
13  
14  
15  
16  
17  
18  
19  
20  
21  
22  
23  
24  
25  
26  
27  
28  
29  
30  
31  
32  
33  
34  
35  
36  
37  
38  
39  
40  
41  
42  
43  
44  
45  
46  
47  
48  
49  
50  
51  
52  
53  
54  
55  
56  
57  
58  
59  
60  
61  
62  
63  
64  
65  
66  
67  
68  
69  
70  
71  
72  
73  
74  
75  
76  
77  
78  
79  
80  
81  
82  
83  
84  
85  
86  
87  
88  
89  
90  
91  
92  
93  
94  
95  
96  
97  
98  
99  
100

CO  
PAGE  
DIVERS  
FROM  
OTHER  
NAMES  
EXACT  
SITE  
DEN  
LOC  
Description  
None Certain

4.

NAME Dayton Flouning Mill (~~village~~) CO Wright *Geol of Minn*PRON \_\_\_\_\_ REF N. H. Hinckell, Vol 2, p 260  
(page)

OTHER NAMES \_\_\_\_\_ PO HIST \_\_\_\_\_

EXACT SITE ? T 121 N R 23 W TWP Frankfort

GEN LOC \_\_\_\_\_ CO ST? \_\_\_\_\_

FIRST SETTLED \_\_\_\_\_ PLAT \_\_\_\_\_ INCORP \_\_\_\_\_

Name Origin  
& Remarks:*On gravel pits at Dayton, fine run of stone,  
lead, about seven feet.**Crowned by Heigel and Harbut**5-27-1941 - Walter Clark*

9.

PARK

PARK

Co

Wright

NAME

X RIVERVIEW PARK

REF

McCaulley map Wright 3  
X Co. Atlas, n. d. 27

(page)

PRON

AREA &  
DIMENSOTHER  
NAMES

EST

EXACT  
SITE

X Sec. 10

T

X 121N

R

X 23 W

TWP

X Otsego

GEN  
LOCDescription &  
Name Origin

. Not on map

9.

PARK PARK -----

Co WRIGHT -----

Hudson map Co

NAME RIVER SIDE PARK -----

REF

1928 PLATBOOK -----  
<sup>Co</sup> (page)

AREA &  
DIMENS

PRON -----

OTHER  
NAMES -----

EST -----

EXACT  
SITE -----

sec 10 ----- T 121 ----- R 23 E TWP OTSEGO -----

GEN

LOC On W shore of MISSISSIPPI RIVE about 1/4 mile S of ELK RIVER VILLAGE

Description &  
Name Origin

5/15-41 E. M. Gastrow

2.

TOWNSHIP

Co WRIGHT

TALE OTSEGO REF At+Pac 1<sup>st</sup> Div 1870 Plate 2

(page)

FROM T 121 R 24, 23

OTHER  
MALES

GEN  
LOC FIRST  
SETTLED

ORGAN-  
IZED

Description of  
Name Origin

*Wright 44-40*

VILLAGE

Co Wright

NAME

OtsegoREF McChung-Minn. 1870 275  
(page)

PROB

PO  
DISTHad P.O. in 1870

OTHER

SALES

EXACT

SITE

T 121N R 23W TWP

GEN

LOC

FIRST  
SETTLED

PLAT

LCCORP

Description of

Name Origin

*John Brown*  
3/11/40

VILLAGE (P.O.) \_\_\_\_\_ Co. Wright \_\_\_\_\_

NAME Otsego \_\_\_\_\_ REF P.R. & River Guide - 1867-68  
 (page) 458

PRON \_\_\_\_\_ PO HIST \_\_\_\_\_

OTHER NAMES \_\_\_\_\_ CO ST? \_\_\_\_\_

EXACT SITE \_\_\_\_\_ T \_\_\_\_\_ R \_\_\_\_\_ TWP \_\_\_\_\_

GEN LOC \_\_\_\_\_ FIRST SETTLED \_\_\_\_\_

PLAT \_\_\_\_\_ INCORP \_\_\_\_\_

Des cription &  
Name Origin

*R. B. Park*

4-1-40

T121-R24

MFP-1

## INDIVIDUAL WORK REPORT

2788-18194

Identification number

Name Marshall, JohnAddress 125 W. 15thPayroll Period August 1 To August 15, 1938Project No. 6508

Date	STATEMENT OF HOURS WORKED				Total Hours	WORK FINISHED DURING PERIOD
	A.M.		P.M.			
8/1/38	8:30	To 12:00	1:00	To 4:30	7	Collected statistics on Mississippi Agriculture Wrote manuscript on development of Railroads WORK IN PROGRESS AT TIME OF REPORT. Writing of manuscript on Texas Railroads.
8/2/38	8:30	To 12:00	1:00	To 3:22	6	
8/3/38	8:30	To 12:00	1:00	To 3:30	6	
8/4/38	8:30	To 12:00		To	3 1/2	
8/5/38	8:30	To 12:00	1:00	To 3:30	6	
8/6/38	8:30	To 12:00	1:00	To 3:30	6	
8/7/38	8:30	To 12:00	1:00	To 3:30	6	
8/11/38	8:30	To 12:00		To	3 1/2	
8/15/38	8:30	To 1:00	1:00	To 3:30	6	
		To		To		
		To		To		
		To		To		
Total Hours						

I hereby certify I have worked the days and hours indicated above at the occupation to which assigned.

Approved

Supervisor

Signed

*Earl Gray*  
*John Marshall*

7. NATURAL  
FEATURE

ISLAND

Co. WIGHT

Hudson map Co.

NAME DAVIS ISLAND

REF

1928

Co.

PLAT BOOK

(page)

217 27

AREA &  
DIMENS

PRON

OTHER  
NAMES

EXACT  
SITE

sec 18

T 121

R 24

TWP OTSEGO

GEN

LOG

In MISSISSIPPI RIVER at OTSEGO village

Description &  
Name Origin

577-41 GWP Zastrow

7.

NATURAL  
FEATURE

Island

Co. Wright

Seal of Minn

NAME

Davis' Island

REF

N. H. Hinckley, Vol. 2, pl. 41  
(page)AREA &  
DIMENS

PRON

OTHER  
NAMESEXACT  
SITE

Sec 15 121

T<sup>21</sup> 121 N R 233<sup>21</sup> TWP

Osteo

GEN  
LOC3 miles west of Elk river valley in the Mississippi river  
Description &  
Name Origin

6-10-1941 - Walter Smith

7.

NATURAL  
FEATURE

ISLAND

Co. WRIGHT

NAME

DAVIS ISLAND

REF

Coues. } 1895  
Cronin } up. Miss. map.  
(page)

PRON

AREA &  
DIMENS

OTHER  
NAMES

EXACT  
SITE

T 121N. ? R 24W. ? TWP

GEN  
LOC

In Miss. river just west of Otsego

Description &  
Name Origin

6/2/41 Poe

5.

95

NAME Unnamed (lake) co WRIGHTPRON \_\_\_\_\_ REF ANDREAS ~~1874~~ Atlas ~~167~~  
(page)OTHER  
NAMES \_\_\_\_\_EXACT  
SITE SEC 13-14 T 12/N R 24/WTWP OTSEGO AREA &  
DIMENS \_\_\_\_\_GEN  
LOC \_\_\_\_\_ STATUS \_\_\_\_\_Name Origin  
& Remark:McCauley: Shown as swamp.  
Winchell, 2:pl.41: Unnamed.

4-17-41. B.A.F.

5.

NAME *• Unnamed Lake ✓*  
(lake) CO *Wright*  
*ME Cauley maps Wright 3*

PRON \_\_\_\_\_ REF *• Highway List*  
(page)

OTHER NAMES \_\_\_\_\_

EXACT SITE *• Sec. 16, 17, 20, 21 ✓* T *• 121 ✓* R *• 24 ✓*

TWP *• Monticello* AREA & DIMENS \_\_\_\_\_

GEN LOC \_\_\_\_\_ STATUS *• Dry • Not Meandered ✓*

Name Origin  
& Remarks:

NAME Unnamed (lake) CO WRIGHT

PRON \_\_\_\_\_ REF ANDREAS 1874 Att 167  
(page)

OTHER NAMES \_\_\_\_\_

EXACT SITE S E c 17 T 121 N R 24 W

TWP MONTICELLO AREA & DIMENS \_\_\_\_\_

GEN LOC \_\_\_\_\_ STATUS \_\_\_\_\_

Name Origin  
& Remark:

McCauley: Not shown.  
Winchell, 2:pl.41: Unnamed.

4-17-41. A.A.F.

5.

NAME *Unnamed Lake*  
(lake) CO *Wright*  
*McCauley map Wright 3*

PRON \_\_\_\_\_ REF *Highway List*  
(page)

OTHER NAMES \_\_\_\_\_

EXACT SITE *Sec. 28, 29, 32, 33* T *121* R *24*

TWP *Monticello* AREA & DIMENS \_\_\_\_\_

GEN LOC \_\_\_\_\_ STATUS *Dry - Not Meandered*

Name Origin & Remarks: Winchell, 2:pl. 41: Unnamed.  
Andreas: Unnamed.

Approved name

Name in use Unnamed Island

Pronunciation

Feature named Island

County Wright

Location T.120,121 N.,R.24 W.,sec.6;31. Frankfort, Monticello Townships. In Pelican Lake.

Names

Comments

McCauley: Unnamed.

Andreas: Unnamed.

Co.atlas,1931: Unnamed. Vernon Schug owns the island.

Approved name

Name in use Unnamed Island

Pronunciation

Feature named Island

County Wright

Location T.121 N.,R.24 W.,sec.31. Monticello Township. In Pelican Lake

Names

Comments

McCauley: Unnamed.

Co.atlas,1931: Unnamed. G. F. Bitzer owns the island.

Co.atlas,1928: Unnamed.

6.

NAME

?

(stream)

CO WRIGHT

309

atlas

PRON

REF ANDREAS 1874

167  
↑ (page)

OTHER NAMES

SOURCE COUNTY

WRIGHT

MOUTH

COUNTY WRIGHT

MILES

SOURCE

SEC 20 T 12/N R 24W TWP MONTICELLO

DIRECTION & AREA DRAINED

FLOWS NORTH THROUGH A LAKE TO

MOUTH

Mississippi RIVER SEC 17 T 12/N R 24W TWP MONTICELLO

Name Origin & Remarks

4-29-41. A.A.F.

7. NATURAL FEATURE = ISLAND Co WRIGHT atlas

NAME P REF ANDREAS 1874 167  
(page)

PERSON AREA & DIMENS

OTHER NAMES

SECTION SEC 9 T 12N R 24W TWP MONTICELLO

GEN LOGIN MISSISSIPPI RIVER

Description &  
Name Origin

4-29-41. A.A.F.

7.

NATURAL  
FEATURE

ISLAND

Co WRIGHT

PLACE NAMES STUDY MAP No. 76

NAME

?

REF WRIGHT CO MAP 1936  
1 (page)

PRON

AREA &  
DIMENSOTHER  
NAMESEXACT  
SITE

SEC 9

T 121

R

24 W.

25 W TWP MONTICELLO

GEN  
LOC

at the NE. corner of the trap in the Miss River.

Description &  
Name Origin

CBR 6-4-40

7.

NAME

Z

CO

WRIGHT

NATURAL  
FEATURE

ISLAND.

REF

McGill Warner Co.  
1920 Wright Co. Std. Map.  
(page)

PRON

AREA &  
DIMENS

OTHER  
NAMES

EXACT  
SITE

sec. 9.

T 121

R

24

TWP

MONTICELLO.

GEN  
LOC

In the Mississippi river.

Name Origin  
& Remarks:

10-31-41 Hall

of present:

from 1871

1871  
1872

1873  
1874

1875  
1876

1877

1878  
1879

1880

1

2

3

1871  
1872

(1871)

7. NATURAL  
FEATURE

ISLAND

Co WRIGHT

Hudson Map Co.

NAME

2  
1

REF

1928 <sup>Co</sup> PLAT BOOK - 21  
<sub>1</sub> (page)

AREA &  
DIMENS

PRON

OTHER  
NAMES

EXACT  
SITE

sec 9 T 12L R 24 TWP MONTICELLO

GEN

LOG on S side of MISSISSIPPI RIVER about 2 1/2 miles E of MONTICELLO village

Description &

Name Origin

this Island is about 1/2 mile long.  
MISS. RUM RIVER BOOM CO. own this Island.

5/13-41 Z P. Zastrow

T121-R25

Munson

W

IFP-1

INDIVIDUAL WORK REPORT

2789-30365

Identification number.

Name Nicol, Mortimer

Address 82 Willow St.

Payroll Period Dec. 1

To Dec. 15, 1938

Project No. 6508

Date	STATEMENT OF HOURS WORKED				total hours	WORK FINISHED DURING PERIOD
	A.M.		P.M.			
12-1	8:30	To 12:00	1:00	To 4:30	7	
12-5	8:30	To 12:00	1:00	To 3:30	6 1/2	Interview at Savage
12-6	8:30	To 12:00	1:00	To 3:30	6 1/2	" " St. Pauls
12-7	8:30	To 12:00	1:00	To 3:30	6 1/2	" " "
12-8	8:30	To 12:00	1:00	To 3:30	6 1/2	" " "
12-12	8:30	To 12:00	1:00	To 3:30	6 1/2	" " Savage
12-13	8:30	To 12:00	1:00	To 3:30	6 1/2	WORK IN PROGRESS AT TIME OF REPORT
12-14	8:30	To 12:00	1:00	To 3:30	6 1/2	Interviews at St. Paul office
12-15	8:30	To 12:00	1:00	To 3:30	6	
		To		To		
		To		To		
		To		To		
Total Hours					55	

I hereby certify I have worked the days and hours indicated above at the occupation to which assigned.

Approved Raymond Munson  
Supervisor

Signed Mortimer E. Nicol

4.

VILLAGE

Co WRIGHT

NAME MONTICELLO REF N.P. & Pac R<sup>r</sup> Div 1870 Plate 2  
(page)

PRON \_\_\_\_\_ PO HIST \_\_\_\_\_

OTHER NAMES \_\_\_\_\_ CO ST? \_\_\_\_\_

EXACT SITE \_\_\_\_\_ T 121 R 25 TWP MONTICELLO

GEN LOC \_\_\_\_\_ FIRST SETTLED \_\_\_\_\_

PLAT \_\_\_\_\_ INCORP \_\_\_\_\_

Description &  
Name Origin

*Wright 4-4-40*

2.

TOWNSHIP

Co WRIGHT

NAME MONTICELLO

REF At P + Pac 1st Div. 1870 Plate 2  
(Map 30) (opp. 15)

FROM T 121 R 25

OTHER  
NALES

GEN  
LOC FIRST  
SETTLED

ORGAN-  
IZED ~~T 121 R 25~~

Description of  
Name Origin

*Worquint 4-1-40*

4.

VILLAGE

Co WRIGHT

NAME MONTICELLO

REF Guide to Minn. 1868  
(page) 54

PRON PO  
HIST

OTHER NAMES CO  
ST? yes

EXACT SITE T R TWP

GEN 2 miles west of Big Lake, on the FIRST  
LOC opposite bank of the Mississippi SETTLED

PLAT INCORP  
Description &  
Name Origin

3-20-40

*[Handwritten signature]*

4.

VILLAGE

Co

[Wright]

NAME MONTICELLOREF Merrills Lande 1870

(page)

41-42

FROM

PO  
DISTOTHER  
NAMESEXACT  
SITE

T

R

TWP

GEN  
LOC50 mi from St. Paul; 2 mi. from ~~FIRST SETTLED~~ St. Paul & Pacific depot.

PLAT

IN CORP

Description of  
Name Origin

Merrill Aldrich 4/8/40

4. VILLAGE *(Town)* Co *Wright*

NAME *Monticello* REF *Missouri Guide 1869* *71*  
(page)

PRON \_\_\_\_\_ PO HIST \_\_\_\_\_

OTHER NAMES \_\_\_\_\_ CO ST? \_\_\_\_\_

EXACT SITE \_\_\_\_\_ T \_\_\_\_\_ R \_\_\_\_\_ TWP \_\_\_\_\_

GEN *2 miles west of Big Lake* FIRST  
LOC *on the opposite bank of the* SETTLED  
*Mississippi.*

PLAT \_\_\_\_\_ INCORP \_\_\_\_\_

Description & Name Origin *Formerly the County seat of Wright County. Also a favorite resort for sportsmen.*

*Overland*  
*4/2/40*

VILLAGE

Co WrightNAME MonticelloREF Mechung-Minn-187-274  
(page)

PROG

PO

MIST

OTHER

NALES

EXACT

SITE

T

R

TWP

GEN

IOC

FIRST

SETTLED

PLAT

LACORP

Description &amp;

Name Origin

*Jaeger*  
3/11/40

VILLAGE

Co

*Wright*

NAME

*Monticello*

REF

*Min. by Counties**1918**164*

(page)

FROM

PO

DIST

OTHER

MAILS

EXACT

SITE

T

R

TWP

GEN

LOC

FIRST

SETTLED

PLAT

Description &amp;

Name Origin

INCORP

*B. L. Keenan 3/4*

VILLAGE

Co

[Wright]

NAME

MONTICELLO

REF

G. N. Ry. Across America

1917

14  
(page)

PROV

PO

MIST

OTHER

MAILS

EXACT

SITE

T

R

TWP

GEN

LOC

on G. N. Ry. 48 mi. from St Paul

FIRST

SETTLED

PLAT

Description &amp;

Name Origin

INCORP

Principal town between mpls. and St. Cloud.  
Altitude 928 ft.

W. Keenan 3/14

VILLAGE

Co

Wright

NAME

Monticello

REF

Fed. of Immigration

Mem. 1885

145

(page)

PRON

PO

HIST

OTHER  
NAMES

CO

ST?

EXACT  
SITE

T

R

TWP

GEN  
LOC

FIRST

SETTLED

on the Mississippi river and the  
line of railway to St. Cloud

PLAT

INCORP

Description &  
Name Origin

The oldest village  
in the county

Jacobson  
7/21/40

VILLAGE

Co

Wright

NAME

Monticello

REF

R. R. & River Guide, 1867-68  
(page) -109-10

PRICE

PO

LIST

OTHER

NOTES

EXACT

SITE

GEN

LOC

PLAT

Description &amp;

Name Origin

On the west side of the \_\_\_\_\_ T \_\_\_\_\_ R \_\_\_\_\_ TWP  
 Mississippi, opposite and about 2 miles  
 from Big Lake; and 40 miles above  
 the Falls of St. Anthony.

FIRST

SETTLED

About 1855; by Wm. Procter,  
 a printer.

In 1855, by J. M. Brown, Thomas  
 Creighton and Wm. Creighton.

I. CCRP

Jed

Big Lake, on the St. Paul & Pac. R.R., is the shipping point  
 for Monticello.

3-18-40

R. B. Paole

7. NATURAL  
FEATURE

Prairie

Co Wright

NAME

Monticello (Prairie)

REF NeChung-Minn-1070 274  
(page)

AREA &  
DIMENS

15 to 20 square miles

PROV

OTHER  
NAMES

EXACT  
SITE

T

R

TWP

GEN  
LOC

Description & Name Origin  
A belt of brush land  
and "opening" 5 miles wide,  
between Monticello and Cheatwater  
prairies.

Jack Fain  
3/11/40.

VILLAGE Co Wright

NAME Monticello REF Jaylors Min Guide 1873 68  
(page)

PRON PO  
HIST

OTHER NAMES CO  
ST? Yes - formerly

EXACT SITE T R TWP

GEN 2 miles west of Big Lake on the FIRST  
LOC opposite Bank of Miss. River SETTLED

PLAT INCORP

Description &  
Name Origin

W. Kenna 3/20

PARK ----- Co WRIGHT -----

NAME RIVER SIDE PARK ----- REF LAMSON, Cond. Co. Hist 33  
 (page)

PRON ----- AREA &  
 DIMENS -----

OTHER NAMES ----- EST -----

EXACT SITE ----- T 121 R 25E TWP MONTICELLO -----

GEN LOC on the bank of the miss R. at the village of Monticello.  
 Description &  
 Name Origin

OBR 5-20-50

7. NATURAL FEATURE = PRAIRIE Co. WRIGHT

NAME Monticello Prairie REF *Mem. annals*  
*Mpls Daily Tribune 3/9/1884*  
(page) 6 col 1

PRON ----- AREA & DIMENS -----

OTHER NAMES -----

EXACT SITE ----- T 121 R 25 TWP Monticello -----

GEN LOG *Extends six miles from the Mississippi River south.*

Description & Name Origin *This county (Wright) is wholly in the Big Woods*

*and has only a few small prairies. Of these Monticello prairie has a semi circular form "x x x"*

*Richard W. 1641*

RECEIVED  
JAN 19 1966

00

REF

AREA 2  
MILWAUKEE

Juku #1696

NAME

PHONE

OTHER

ADDRESS

CITY

STATE

ZIP

DATE

Postmaster &  
Name Origin

7. NATURAL FEATURE PRAIRIE Co Wright -----

NAME Monticello PRAIRIE REF Upham v 92 <sup>*we could help Wright!*</sup> ----- (page)

PRON ----- AREA & DIMENS -----

OTHER NAMES -----

EXACT SITE ----- T ----- R ----- TWP -----

GEN LOC One to two miles Sw. of Monticello Village. -----

Description & Name Origin Not on map

*W. Stearns*

7. NATURAL FEATURE MONTICELLO-PRAIRIE Co WRIGHT <sup>of Minn.</sup>

NAME MONTICELLO PRAIRIE REF Winchells GEOLOGY Vol. 2 PLATE-41  
(page)

PRON \_\_\_\_\_ AREA & DIMENS \_\_\_\_\_

OTHER NAMES \_\_\_\_\_

EXACT SITE SEC. 22-23 T 12N R 25W TWP MONTICELLO

GEN LOG about 1 mile S.W. of Monticello village  
Description & Name Origin

12/31/40

at Pasmunor

PARK ----- Co WRIGHT -----NAME CENTRAL PARK ----- REF LAMSON Cond. Co. Hist. 33  
(page)PRON ----- AREA &  
DIMENS -----OTHER  
NAMES ----- EST -----EXACT  
SITE ----- T 121 R 25 TWP MONTICELLO -----GEN  
LOC Center of the village of Monticello -----  
Description &  
Name Origin

OBR 5-20-40

4.

NAME Monticello Mills CO Wright  
 (village) Seal of Minn.

PRON \_\_\_\_\_ REF N.H. Winchell, 3022-70 260  
 (page)

OTHER NAMES \_\_\_\_\_ PO \_\_\_\_\_  
 HIST \_\_\_\_\_

EXACT SITE ? T 121 N R 25 W TWP Monticello

GEN LOC 3 miles northwest of Monticello CO \_\_\_\_\_  
 ST? \_\_\_\_\_

FIRST SETTLED \_\_\_\_\_ PLAT \_\_\_\_\_ INCORP \_\_\_\_\_

Name Origin  
 & Remarks:

*Crained by Jarney and Sons; three runs of stone for  
 flour, one for feed head, 16 feet.*

*5-27-1941 - Walter C. Hunt*

7.

NATURAL  
FEATURE

Co

Wright

NAME

RAPIDS  
CEDAR RAPIDS

REF

supls Daily Tribune

Miss Annals P. 61 Mar 26 1884  
(page)

PRON

AREA &  
DIMENSOTHER  
NAMESProbably <sup>in</sup> Otter Creek, which drains Cedar LakeEXACT  
SITE

T 121 R 25 TWP

GEN  
LOCOn the Mississippi  
Three quarters of a mile from MonticelloDescription &  
Name OriginThis would give an immense power  
with the greatest of rivers for a supply of water,

9/5/41

Hagme

Walter John  
P. 3

1940 JAN 10  
RECEIVED  
FEDERAL BUREAU OF INVESTIGATION  
U. S. DEPARTMENT OF JUSTICE  
WASHINGTON, D. C.  
DIVISION OF INVESTIGATION  
MEMORANDUM FOR THE DIRECTOR  
SUBJECT: [Illegible]  
DATE: [Illegible] (Date)  
BY: [Illegible]  
APPROVED: [Illegible]  
SPECIAL AGENT IN CHARGE

7. NATURAL FEATURE HILL Co WRIGHT

NAME LITTLE MOUNTAIN REF UPHAM 588  
(page)

PEON AREA & DRAINAGE

OTHER NAMES (Monticello)

SECTION T 121 R 25 TWP MONTICELLO

GEN LOG about 2 miles southeast of village of Monticello

Description &  
Name Origin

5-27-50 Longeway

8. ARTIFICIAL  
FEATURE

FERRY

Co. WRIGHT?

NAME MONTICELLO

ANNALS - Pioneer Democrat Weekly  
REF P6 C2, April 8<sup>th</sup> 1858  
(page)

PRON

AREA &  
DIMENS

OTHER  
NAMES

EST

EXACT  
SITE

T 121 R 25 TWP

GEN  
LOC

Description &  
Name Origin

Mississippi River - Monticello?

"The Upper and Lower Monticello Ferries  
are now in successful operation."

5/1-41

Rouse

643  
Jelmer

NAME (PRINT)

RESIDENCE (PRINT)

POC

GRN

STLE

REVOL

DIVERS

CLASS

EXCH

TYPE

REVERSE

VALIDITY

CO

7.

NATURAL  
FEATURE

ISLAND

Co WRIGHT

Hudson map Co

NAME BOOM ISLAND

REF 1928<sup>Co.</sup> PLAT BOOK 30  
(page)

PRON

AREA &  
DIMENSOTHER  
NAMES

EXACT

SITE see II T 171 R 25 TWP MONTICELLO

GEN

LOC In MISSISSIPPI RIVER at MONTICELLO village

Description &  
Name Origin

This Island is about 800 or 900 feet long.

5/15-41 E. H. Gastrow.

7.

NATURAL  
FEATURE

ISLAND

Co. WRIGHT

Hudson map Co

NAME BROWN'S ISLAND

REF

Co.

PLAT BOOK

30-70  
(page)

AREA &  
DIMENS

PRON

OTHER  
NAMES

EXACT  
SITE

sec 11

T 171

R 25

TWP

MONTICELLO

GEN

LOC

Description &  
Name Origin

In MISSISSIPPI RIVER at MONTICELLO village about 20 YARDS NW. of BOOM -  
ISLAND.

5/15-41 E. W. Garrison

4.

NAME

MONTICELLO ACADEMICO WRIGHT?  
(village) quarterly

FROM

REF

MHS XIV

147  
(pages)

OTHER  
NAMES

PO  
HLST

EXACT  
SITE

T 121 R 25 TWP

GEN  
LOC

CO  
ST?

FIRST  
SETTLED

PLAT

INCORP

Name Origin  
& Remarks:

Est. about 1860.

5.

NAME

• *Unnamed Lake*  
(lake)

CO

*Wright*

*McCauley map Wright 1*

PRON

REF

*Highway List*  
(page)

OTHER  
NAMES

EXACT  
SITE

• *Sec. 6*

T

*121*

R

*25*

TWP

• *Monticello*

AREA &  
DIMENS

GEN  
LOC

STATUS

*Dry not meandered*

Name Origin  
& Remarks:

Co. atlas, 1928: Unnamed.  
Co. map, 1920: Unnamed.  
Co. map, 1936: Unnamed.

Approved name

Name in use Unnamed Lake

Pronunciation

Feature named Lake

County Wright

Location T.121 N.,R.25,26 W.,sec.6;1. Monticello and Silver Creek Townships.

Names

Comments

McCauley: Unnamed. Dry. Not meandered.  
Co.atlas,1928: Unnamed.

5.

NAME *Unnamed Lake*  
(lake)

CO *Wright*  
*McCarty map Wright*

PRON

REF *Highway List*  
(page)

OTHER NAMES

EXACT SITE

*Sec. 9* T *121* R *25*

TWP

*Monticello* AREA & DIMENS

GEN LOC

STATUS *Wet* *not meandered*

Name Origin & Remarks: Winchell, 2:pl. 41: Unnamed.

5.

NAME *Unnamed Lake*  
(lake) CO *Wright*  
*III = cauley map Wright 1*

PRON \_\_\_\_\_ REF *Highway List*  
(page)

OTHER NAMES \_\_\_\_\_

EXACT SITE *Sec. 24, 25* ✓ T *121* ✓ R *25* ✓

TWP *Monticello* AREA & DIMENS \_\_\_\_\_

GEN LOC \_\_\_\_\_ STATUS *Dry* *Not Meandered*

Name Origin & Remarks: Co. atlas, 1928: Unnamed.  
Co. map, 1920: Unnamed.  
Co. map, 1926: Unnamed.

5.

89

NAME Unnamed (lake) CO WRIGHT

PRON REF ANDREAS ~~1874~~ 167  
(page)

OTHER NAMES

EXACT SITE SEC 26 T 121N R 25W

TWP MONTICELLO AREA & DIMENS

GEN LOC STATUS

Name Origin & Remark: Winchell, 2:pl.41: Unnamed.  
McCauley: Not shown.

4-17-41. A.A.F.

5.

110

NAME Unnamed (lake) ----- CO WRIGHT -----  
*Hudson map Co.*FROM ----- REF 1928 ~~PLAT~~ Book 20 -----  
*Co. atlas, 1928: (page)*

OTHER NAMES -----

EXACT SITE see 26, 27 ----- T 121 ----- R 25 -----TWP MONTICELLO ----- AREA & DIMENS small -----GEN about 2 1/2 miles S of -----LOC MONTICELLO village ----- STATUS -----

Name Origin

&amp; Remark:

McCauley: Not shown.

Address: Unnamed.

Co. map, 1936: Unnamed.

Winchell, 2:pl. 41: Unnamed.

5/13-41 *W. J. Gastrow*

5.

110

NAME Unnamed (lake) ----- CO WRIGHT ----- ~~Atlas~~

FROM ----- REF ANDREAS 1874 ~~167~~  
(page)

OTHER NAMES -----

EXACT SITE ~~SEC 25~~ ~~121N~~ ~~26W~~  
SEC 30; 25 T 121N R 25, 26 W

TWP MAPLE LAKE + MONTICELLO ----- AREA & DIMENS -----

GEN LOC ----- STATUS -----

Name Origin & Remark: McCauley: Not shown.  
Winchell, 2:pl. 41: Unnamed.

4-18-41. R.A.F.

5.

NAME Unnamed CO WRIGHT  
(Lake)

PRON REF ~~VINCHELLS, GEOLOGY VOL. 7 PLATE 41~~  
2: p. 41: (page)

OTHER NAMES \_\_\_\_\_

EXACT SITE SEC. 33 T 12/N R 25W

TWP MONTICELLO AREA & DIMENS \_\_\_\_\_

GEN LOC \_\_\_\_\_ STATUS \_\_\_\_\_

Name Origin & Remark: McCauley: Not shown.

12/28/40

*A. Rasmussen*

5.

NAME

• Unnamed Lake ✓

(lake)

CO

Wright

• Meadeley map Wright 1

PRON

REF

• Highway List  
(page)

OTHER  
NAMES

EXACT  
SITE

• Sec. 33, 34 ✓

T

• 121 ✓

R

• 25 ✓

TWP

• Monticello

AREA &  
DIMENS

GEN  
LOC

STATUS

• Wet ✓ Not meandered

Name Origin  
& Remarks:

5.

NAME Unnamed (Lake) COY R LGHT of Mine.

PRON REF Winchells, GEOLOGY, VOL. 2 PLATE 41

OTHER NAMES 2: pl. 41: 11 (page)

EXACT SITE SEC. 34, n.e. T 121N R 25W

TWP MONTICELLO AREA & DIMENS

GEN LOC STATUS

Name Origin & Remark: McCauley: Not shown.

12/28/40

*A. Rasmussen*

5.

NAME Unnamed (Take) ----- CO WRIGHT -----

PRON ----- ~~REF WINCHELLS GEOLOGY VOL 2 PLATE 41~~

OTHER NAMES ----- ~~2: pl. 41: (page)~~

EXACT SITE SEC. 34 ----- T 121 N ----- R 25 W -----

TWP MONTICELLO ----- AREA & DIMENS -----

GEN LOC ----- STATUS -----

Name Origin

& Remark: McCauley: Not shown.

12/28/46

A. Rasmussen

5.

NAME

• *Unnamed Lake*

(lake)

CO

*Wright*

• *McCaulley Map Wright 1*

PRON

REF

*Highway List*

(page)

OTHER  
NAMES

EXACT  
SITE

• *Sec. 35*

T

• *121* ✓

R

• *25* ✓

TWP

• *Monticello*

AREA &  
DIMENS

GEN  
LOC

STATUS

• *Dry* ✓ • *not meandered*

Name Origin

& Remarks: Co. map, 1920: Unnamed.

7. NATURAL  
FEATURE

ISLAND

Co WRIGHT

~~Hudson map Co.~~

NAME Unnamed

REF ~~1928 PLAT BOOK 20~~  
Co. Atlas, 1928: (page)

AREA &  
DIMENS

PRON

OTHER  
NAMES

EXACT  
SITE

sec 36 T 171 R 25 TWP MONTECELLO

GEN  
LOG

In N.W. part of PELICAN LAKE

Description &  
Name Origin

McCauley: Unnamed.

5/13-41 E. W. Gastrow

6.

NAME MIGADLWIN CREEK CO Wright  
(stream)

PRON \_\_\_\_\_ REF Goues } 1895 Up. Miss. map  
Coronin }  
(page)

OTHER NAMES OTTER CREEK

SOURCE COUNTY Wright MOUTH COUNTY Wright MILES \_\_\_\_\_

SOURCE \_\_\_\_\_ SEC \_\_\_\_\_ T \_\_\_\_\_ R \_\_\_\_\_ TWP \_\_\_\_\_

DIRECTION & AREA DRAINED runs northeast and empties into Miss. river  
in present Monticello

MOUTH Miss. river SEC \_\_\_\_\_ T 12N? R 25W? TWP \_\_\_\_\_

Name Origin  
& Remarks:

So called by Nicollet

Rose

6.

STREAM SOURCE WRIGHT COUNTY ~~SOUTH~~ COUNTY WRIGHT  
 NAME OTTER creek REF UPHAM 591  
 (page)  
 FROM \_\_\_\_\_ MILES \_\_\_\_\_  
 OTHER  
 NAMES \_\_\_\_\_  
 SOURCE Long lake SEC 9 T 121 R 25 TWP Monticello  
 DIRECTION & AREA DRAINED flows to the Mississippi  
 MOUTH Mississippi river SEC 3 T 121 R 25 TWP "  
 Description & Name Origin

5-73-40 Longeway.

6. STREAM SOURCE COUNTRY SOUTH COUNTY Wright

NAME OTTER CREEK REF Zm Pike (Jones) 1-98  
(page)

FROM \_\_\_\_\_ MILES \_\_\_\_\_

OTHER NAMES MIGADWIN CREEK

SOURCE \_\_\_\_\_ SEC \_\_\_\_\_ T \_\_\_\_\_ R \_\_\_\_\_ TWP \_\_\_\_\_

DIRECTION & AREA DRAINED \_\_\_\_\_

SOUTH MISS. R. SEC 3 T 121 R 25 TWP \_\_\_\_\_

Description & Name Origin on the left just above Monticello this creek falls in.

ORR 3-20-40

6.

329

STREAM

SOURCE  
COUNTYTOWNSHIP  
COUNTY

Wright

NAME

MAGADWIN CREEK

REF

Zm (Cover) - 98  
(page)

FROM

MILES

OTHER

NAMES

OTTER CREEK

SOURCE

SEC

T

R

TWP

DIRECTION &  
AREA DRAINED

TOWNSHIP

MISS. R.

SEC

3

T

121

R

25

TWP

Description &amp;

Name Origin

on the left just above Monticello this  
creek falls in.

OBR 3-20-40

STUDY  
FR. USE

EXERCISE  
SOUND

MASTERS

(10.50)

ALL

MAIL

MAIL

MAIL

*Handwritten in a circle:*  
P. P. C.

BY

H

T

SEE

BOOKS

EXERCISE &  
STUDY

BY

H

T

SEE

BOOKS

EXERCISE &  
STUDY

6.

NAME OTTER CREEK (stream) CO Wright

PRON \_\_\_\_\_ REF Leaves } 1895 up. Miss. map.  
Termin } (page)

OTHER NAMES MIGADWIN CREEK

SOURCE COUNTY Wright MOUTH COUNTY Wright MILES \_\_\_\_\_

SOURCE \_\_\_\_\_ SEC \_\_\_\_\_ T \_\_\_\_\_ R \_\_\_\_\_ TWP \_\_\_\_\_

DIRECTION & AREA DRAINED Northeast

MOUTH Miss. river SEC \_\_\_\_\_ T 12 N. ? R 25 W. ? TWP \_\_\_\_\_

Name Origin  
& Remarks:

6/2/41 Rose

NAME OTTER CR (stream) CO WRIGHT *atlas*

PRON \_\_\_\_\_ REF ANDREAS 1874 *167*  
(page)

OTHER  
NAMES \_\_\_\_\_

SOURCE COUNTY WRIGHT MOUTH COUNTY WRIGHT MILES \_\_\_\_\_

SOURCE CEDAR L SEC 30 T 12N R 25W TWP MONTICELLO

DIRECTION & AREA DRAINED flows N.E. through 4 unnamed lakes.

MOUTH MISSISSIPPI RIVER SEC 3 T 12N R 25W TWP MONTICELLO  
Name Origin  
& Remarks

6.

NAME OTTER-CREEK  
(stream)

CO WRIGHT

PRON \_\_\_\_\_

REV Winchells. GEOLOGY <sup>of Minn</sup> Vol. 2 PLATE-40  
/ (page)

OTHER  
NAMES \_\_\_\_\_

SOURCE  
COUNTY

WRIGHT

MOUTH  
COUNTY

WRIGHT

MILES \_\_\_\_\_

SOURCE BERTRAM LAKE SEC 16 T 121N R 25W TWP MONTICELLO

DIRECTION &  
AREA DRAINED

Flows North East

MOUTH MISSISSIPPI RIVER SEC 3 T 121N R 25W TWP MONTICELLO

Name Origin  
& Remarks:

12/31/40

A Rasmussen

6. SOURCE MOUTH  
STREAM COUNTY WRIGHT COUNTY WRIGHT COUNTY WRIGHT  
PLACE NAMES STUDY MAP No. 76  
NAME ? REF WRIGHT Co MAP 1936  
(page)

PRON \_\_\_\_\_ MILES \_\_\_\_\_

OTHER NAMES \_\_\_\_\_

SOURCE LONG LAKE NW 1/4 SEC 16 T 121 R 25 TWP MONTICELLO

DIRECTION & AREA DRAINED NORTH, NORTHEAST

MOUTH MISS. R. SEC 3 T 121 R 25 TWP MONTICELLO  
Description & Name Origin

ORR 6-5-40

6.

NAME 2 1 (stream) CO WRIGHT Hudson map Co

PRON REF 1928 PLAT BOOK 20 (page)  
11

OTHER NAMES -----

SOURCE COUNTY WRIGHT MOUTH COUNTY WRIGHT MILES -----

SOURCE BLACK LAKE SEC 30 T 121 R 25 TWP MONTICELLO

DIRECTION & AREA DRAINED Flows N.E. through CEDAR & NORTH lakes then N.W. & E. through  
BETRAMT LONG LAKES then N.E. through unnamed lake then N.E.

MOUTH MISSISSIPPI RIVER SEC 3 T 121 R 25 TWP MONTICELLO

Name Origin.  
& Remarks:

*5/13-41 E.W. Jastrow*

7.

NATURAL  
FEATURE

ISLAND

Co WRIGHT

PLACE NAMES STUDY MAP No. 76

NAME

7

REF

WRIGHT CO

MAP 1936

(page)

PRON

AREA &  
DIMENSOTHER  
NAMESEXACT  
SITE

SEC

33

T 121

R

25

TWP

MONTICELLO

GEN

LOC

Description &amp;

Name Origin

*This Island is a group of three lying in the Miss R.*

OBR 6-4-40

7.

NATURAL  
FEATURE

ISLAND

Co WRIGHT

PLACE NAMES STUDY MAP No. 76

NAME

9

REF

WRIGHT CO. MAP. 1936

(page)

AREA &  
DIMENS

PRON

OTHER  
NAMESEXACT  
SITE

SEC 33

T

131

R

25

TWP

MONTICELLO

GEN

LOC

Description &amp;

Name Origin

this Island is one of a group of three lying in the  
Miss. River.

OBR-4-40

7.

NATURAL  
FEATURE

ISLAND

Co WRIGHT

PLACE NAMES STUDY MAP No. 76

NAME

7

REF

WRIGHT CO. MAP 1936

(page)

PRON

AREA &  
DIMENSOTHER  
NAMESEXACT  
SITE

SECT-2-8-9

T 121

R 25

TWP MONTICELLO

GEN

LOC

This Island in the Mississippi river at the village of

Description &amp;

Name Origin

Monticello

OBR 6-4-40

T121-R26

MFP-1

## INDIVIDUAL WORK REPORT

2787-1941  
Identification numberName NORGREN, Ethel Address \_\_\_\_\_Payroll Period 12/1/38 To 12/15/38 Project No. 6208

Date	STATEMENT OF HOURS WORKED				Total Hours	WORK FINISHED DURING PERIOD
	A.M.		P.M.			
Dec. 1	9	To 12	1	To 4	6	
"		To		To		
" 5	9	To 12	1	To 4	6	
" 6	9	To 12	1	To 4	6	
" 7	9	To 12	1	To 4	6	
" 8	9	To 12	1	To 4	6	
"		To		To		
" 12	9	To 12	1	To 4	6	
" 13	9	To 12	1	To 4	6	
" 14	9	To 12	1	To 4	6	
" 15	9	To 12	1	To 5	7	
"		To		To		
Total Hours					55	WORK IN PROGRESS AT TIME OF REPORT

I hereby certify I have worked the days and hours indicated above at the occupation to which assigned.

504  
Approved

*P. W. ...*  
Supervisor

Signed

*Ethel Norgren*

4.

NAME SHADY REST (village) ----- CO WRIGHT  
Hudson map Co

PRON ----- REF 1928 PLAT BOOK ----- 67 22  
Co. (page)

OTHER NAMES ----- PO  
HIST -----

EXACT SITE sec 12 ----- T 121 ----- R 26 ----- TWP SILVER CREEK.

GEN CO  
LOC on S.E. shore of LAKE IDA ----- ST? -----

FIRST SETTLED ----- PLAT ----- INCORP -----  
Name Origin  
& Remarks:

*577-41. E. W. Gaston.*

4.

NAME

*x SHADY REST*  
(village)

CO

*Wright*

*McCully map Wright 1*

PRON

REF

*x Co. Atlas, N. d. 22*

(page)

OTHER  
NAMES

PO  
HIST

EXACT  
SITE

*x Sec. 12*

*x T 121N*

*x R 26W*

TWP

*x Silver Creek*

GEN  
LOC

CO  
ST?

FIRST  
SETTLED

PLAT

INCORP

Name Origin  
& Remarks:

*Not on map*

5.

62

NAME Unnamed (lake) CO WRIGHT

PRON \_\_\_\_\_ REF ANDREAS ~~1874 Atlas 167~~  
(page)

OTHER NAMES \_\_\_\_\_

EXACT SITE SEC 1 T 121N R 26W

TWP SILVER CREEK AREA & DIMENS \_\_\_\_\_

GEN LOC \_\_\_\_\_ STATUS \_\_\_\_\_

Name Origin  
& Remark:

McCauley: Not shown.  
Winchell, 2:pl. 41: Unnamed.

4-16-41. A.A.F.

5.

NAME *Unnamed Lake* CO *Wright*  
 (lake) *W & Culey map Wright 1*

PRON \_\_\_\_\_ REF *Highway List*  
 (page)

OTHER NAMES \_\_\_\_\_

EXACT SITE *Sec. 1, 2 North (small)* T *121* R *26*

TWP *Silver Creek* AREA & DIMENS \_\_\_\_\_

GEN LOC \_\_\_\_\_ STATUS *Dry Not Meandered*

Name Origin

& Remarks: Co. atlas, 1928: Unnamed.

Co. map, 1936: Unnamed.

5.

NAME *Unnamed Lake* (lake) CO *Wright*  
*McCaulley map Wright 1*  
 PRON \_\_\_\_\_ REF *Highway List* (page) \_\_\_\_\_

OTHER NAMES \_\_\_\_\_

EXACT SITE *Sec. 1, 2<sup>1</sup> centn (larger)* T *121* ✓ R *26* ✓

TWP *Silver Creek* AREA & DIMENS \_\_\_\_\_

GEN LOC \_\_\_\_\_ STATUS *Dry Not Meandered*

Name Origin  
& Remarks:

Co. atlas, 1928: Unnamed.  
 Winchell, 2: pl. 41: Unnamed.  
 Andreas: Unnamed.  
 Co. map, 1936: Unnamed.

5.

NAME *Unnamed Lake*  
(lake) CO *Wright*  
*M<sup>o</sup> Cauley map Wright 1*

PRON \_\_\_\_\_ REF *Highway List*  
(page)

OTHER NAMES \_\_\_\_\_

EXACT SITE *Sec. 2* T *121* R *26*

TWP *Silver Creek* AREA & DIMENS \_\_\_\_\_

GEN LOC \_\_\_\_\_ STATUS *Dry* *Not Meandered*

Name Origin & Remarks: Co. map, 1920: Unnamed.

5.

64

NAME Unnamed (lake) CO WRIGHT

PRON \_\_\_\_\_ REF ANDREAS 1874 Atlas 167  
(page)

OTHER NAMES \_\_\_\_\_

EXACT SITE SEC 2-3 T 121N R 26W

TWP SILVER CREEK AREA & DIMENS \_\_\_\_\_

GEN LOC \_\_\_\_\_ STATUS \_\_\_\_\_

Name Origin & Remark:

McCauley: Not shown.  
Co. atlas, 1928: Unnamed.  
Co. map, 1936: Unnamed.

4-16-41. A.A.F.

5.

NAME Unnamed (Lake) ----- CO WRIGHT -----

PRON ----- REF Winchell, Geology, Vol. 2 Plate 41  
2 pl. 41. (page)

OTHER NAMES -----

EXACT SITE SEC. 2-11 ----- T 121N ----- R 26W -----

TWP SILVER CREEK ----- AREA & DIMENS -----

GEN. LOC ----- STATUS -----

Name Origin & Remark: McCauley: Shown as swamp.

12/28/40

*A. Rasmussen*

5.

NAME Unnamed (Take) CO WRIGHT

PRON Winchells, Geology Vol. 2 PLATE 41  
2: pl. 41. (page)

OTHER NAMES

EXACT SITE SEC. 3, n.e. T 121 N R 26 W

TWP SILVER CREEK. AREA & DIMENS

GEN LOC STATUS

Name Origin & Remark: McCauley: Not shown.  
Andreas: Unnamed.

12/9/40

*Atkinson*

5.

NAME Unnamed (Lake) COWRIGHT

PRON Winchells REF Winchells Geology Vol. 1 PLATE 41  
2: pl. 41: (page)

OTHER NAMES

EXACT SITE SEC. 3, W. T 121N R 26W

TWP SILVER CREEK AREA & DIMENS

GEN LOC STATUS

Name Origin  
& Remark: McCauley: Not shown.  
Andreas: Unnamed.

12/28/40

A. Rasmussen

5.

NAME Unnamed (lake) COWRIGHT

PRON of name  
REF Winchells, Geology, Vol. 2 PLATE 41  
2: pl. 41. (page)

OTHER NAMES \_\_\_\_\_  
EXACT SITE NE 1/4 SEC 3, S.W. T 12N R 26W

TWP SILVER CREEK. AREA & DIMENS \_\_\_\_\_

GEN LOC \_\_\_\_\_ STATUS \_\_\_\_\_

Name Origin

& Remark: McCauley: Not shown.  
Co. map, 1920: Unnamed.  
Andreas: Unnamed.

12/28/40

*A. Rasmussen*

5.

NAME Unnamed (Lake) co WRIGHT

PRON Winchells RET Winchells GEOLOGY Vol. PLATE 41  
(page)

OTHER NAMES

EXACT SITE 1/4 SEC. 3, s.w. T 121 N R 26 W

TWP SILVER CREEK AREA & DIMENS

GEN LOC STATUS

Name Origin

& Remark: McCauley: Not shown.  
Andreas: Unnamed.

12/28/40

A. Rasmussen

5.

NAME Unnamed (lake) CO WRIGHTPRON ANDREAS 1874 Atlas 167  
(page)OTHER  
NAMESEXACT  
SITE SEC 4 T 121 N R 26 WTWP SILVER CREEK AREA &  
DIMENSGEN  
LOC STATUSName Origin  
& Remark:Winchell, 2:pl.41: Unnamed.  
McCauley: Not shown.

4-16-41. A.A.F.

5.

NAME Unnamed (Lake) CO WRIGHT ~~of mine.~~

PRON WINCHELLS GEOLOGY Vol. 2 PLATE 41  
REF ^ (page)

OTHER NAMES \_\_\_\_\_

EXACT SITE S. 1/4 SEC. 4, T. 2. E. T 121 N R 26 W

TWP SILVER CREEK, AREA & DIMENS \_\_\_\_\_

GEN LOC \_\_\_\_\_ STATUS \_\_\_\_\_

Name Origin & Remark: McCauley: Not shown.

12/28/40

*ART asmission*

5.

NAME Unnamed (Lake) CO WRIGHT

PRON REV Winchells Geology Vol. 2 PLATE 41

OTHER NAMES 2: pl. 41: 1 (page)

EXACT SITE SEC. 4, s.e. T 121 N R 26 W

TWP SILVER CREEK AREA & DIMENS

GEN LOC STATUS

Name Origin & Remark: McCauley: Not shown.

12/28/40

— A. Asmussen

5.

NAME Unnamed (lake) CO WRIGHT

PRON Winchells REF Winchells - GEOLOGY - Vol. 2 PLATE 41  
2: pl. 41: (page)

OTHER NAMES

EXACT SITE SEC. 10, s. e. T 121 N R 26 W

TWP SILVER CREEK AREA & DIMENS

GEN LOC STATUS

Name Origin

& Remark: McCauley: Not shown.

Time

12/28/40

*A. Rasmussen*

5.

69

NAME Unnamed (lake) CO WRIGHT

PRON \_\_\_\_\_ REF ANDREAS 1874 ~~Atlas~~ 167  
(page)

OTHER NAMES \_\_\_\_\_

EXACT SITE SEC 10-11 T 12/N R 26W

TWP SILVER CREEK AREA & DIMENS \_\_\_\_\_

GEN LOC \_\_\_\_\_ STATUS \_\_\_\_\_

Name Origin  
& Remark:

McCauley: Not shown.  
Winchell, 2:pl.41: Unnamed.

4-16-41. A.A.F

5.

NAME Unnamed (lake) CO WRIGHT

PRON REF ANDREAS 1874 Atlas 167  
(page)

OTHER NAMES \_\_\_\_\_

EXACT SITE SEC 10-15 T 121 N R 26 W

TWP SILVER CREEK AREA & DIMENS \_\_\_\_\_

GEN LOC \_\_\_\_\_ STATUS \_\_\_\_\_

Name Origin & Remark: **McCauley: Not shown.**

5.

NAME Unnamed (Lake) -----

~~COPYRIGHT~~

PRON -----

REF WINCHELLE, GEOLOGY Vol. 2 PLATE 41  
2: pl. 41: (page)

OTHER NAMES -----

EXACT SITE S.E. 1/4 SEC. 11, e.e. -----

T 121 N -----

R 26 W -----

TWP SILVER CREEK -----

AREA & DIMENS -----

GEN LOC -----

STATUS -----

Name Origin & Remark:

McCauley: Not shown.  
Andreas: Unnamed.

12/28/40

*A Rasmussen*

5.

NAME Unnamed (Lake) CO WRIGHT ~~of mine~~

PRON Winchells REF Winchells GEOLOGY VOL. 7 PLATE 41  
2: pl. 41: (page)

OTHER NAMES \_\_\_\_\_

EXACT SITE N. 1/4 S. E. 1/4 SEC. 11, e. e. T 121 N R 26 W

TWP SILVER CREEK AREA & DIMENS \_\_\_\_\_

GEN LOC \_\_\_\_\_ STATUS \_\_\_\_\_

Name Origin

& Remark: McCauley: Not shown.  
Andreas: Unnamed.

12/28/40

A Rasmussen

5.

NAME *Unnamed Lake* CO *Wright*  
(lake) *Security map Wright 1*

PRON \_\_\_\_\_ REF *Highway List*  
(page)

OTHER NAMES \_\_\_\_\_

EXACT SITE *Sec. 13, Center* T *121* R *26*

TWP *Silver Creek* AREA & DIMENS \_\_\_\_\_

GEN LOC \_\_\_\_\_ STATUS *Dry - Not Meandered*

Name Origin  
& Remarks: Winchell, 2:pl. 41: Unnamed.  
Co. map, 1920: Unnamed.

5.

NAME

Unnamed Lake ✓

(lake)

CO

Wright

McCauley map Wright 1

PRON

REF

Highway List

(page)

OTHER NAMES

EXACT SITE

See 13, 12 ✓

T

121 ✓

R

26 ✓

TWP

Silver Creek

AREA & DIMENS

GEN LOC

STATUS

Wet Not meandered ✓

Name Origin & Remarks:

Winchell, 2:pl. 41: Unnamed.

Andreas: Unnamed.

Co. map, 1920: Unnamed.

5.

NAME Unnamed (Lake) CO WRIGHT

PRON ----- REF Winchells Geology Vol. 2 PLATE 41  
(page)

OTHER NAMES -----

EXACT SITE Sec. 13, e.e. T 121N R 76W.

TWP SILVER CREEK, AREA & DIMENS -----

GEN LOC ----- STATUS -----

Name Origin & Remark: McCauley: Not shown.

12/28/40

*A. Rasmussen*

5.

NAME Unnamed (lake) CO WRIGHT ~~of Minn~~

PRON REF Winchells, GEOLOGY, Vol. 2 PLATE 41

OTHER NAMES 2: pl. 41: (page)

EXACT SITE SEC. 13, E. W. T 121N R 26W

TWP SILVER CREEK, AREA & DIMENS

GEN LOC STATUS

Name Origin & Remark: McCauley: Not shown.

12/28/40

A Rasmussen

5.

NAME Unnamed (lake) CO WRIGHT

PRON REF ANDREAS 1874 ~~Atlas~~ 67  
(page)

OTHER NAMES

EXACT SITE NORTH PART 1/4 SEC 15, n T 121N R 26W

TWP SILVER CREEK AREA & DIMENS

GEN LOC STATUS

Name Origin & Remark: McCauley: Not shown.  
Winchell, 2:pl.41: Unnamed.

4-16-41. A.A.F.

5.

77

NAME Unnamed (lake) CO WRIGHT

PRON REF ANDREAS 1874 Atlas 167  
(page)

OTHER NAMES

EXACT SITE SEC 15, N. T 121N R 26W

TWP SILVER CREEK AREA & DIMENS

GEN LOC STATUS

Name Origin & Remark:

McCauley: Not shown.  
Winchell, 2:pl.41: Unnamed.

4-16-41. A.A.F.

5.

NAME *Unnamed Lake*  
(lake) CO *Wright*  
*M<sup>e</sup>Century Map Wright 1*

PRON \_\_\_\_\_ REF *Highway List*  
(page)

OTHER NAMES \_\_\_\_\_

EXACT SITE *Sec. 19, 30* ✓ T *121* ✓ R *26* ✓

TWP *Maple Lake* AREA & DIMENS \_\_\_\_\_

GEN LOC \_\_\_\_\_ STATUS *Wet Not Meandered*

Name Origin & Remarks:

5.

NAME

• *Unnamed Lake*  
(lake)

CO

*Wright*

• *McCaudy map Wright 1*

PRON

REF

• *Highway List*  
(page)

OTHER  
NAMES

EXACT  
SITE

• *Sec. 20, 29* ✓

T

• *121* ✓

R

• *26* ✓

TWP

• *Maple Lake*

AREA &  
DIMENS

GEN  
LOC

STATUS

• *Wet* ✓ • *Not Meandered*

Name Origin  
& Remarks:

Co. map, 1920: Unnamed.

5.

NAME *Unnamed Lake* (lake) CO *Wright*  
*McCauley map Wright 1*

PRON \_\_\_\_\_ REF *Highway List* (page)

OTHER NAMES \_\_\_\_\_

EXACT SITE *Sec. 21* ✓ T *121* ✓ R *26* ✓

TWP *Maple Lake* AREA & DIMENS \_\_\_\_\_

GEN LOC \_\_\_\_\_ STATUS *Wet* ✓ *Not meandered* ✓

Name Origin

& Remarks: Co.atlas,1928: Unnamed.  
Andreas: Unnamed.  
Co.map,1920: Unnamed.

5.

NAME *• Unnamed Lake*  
(lake) CO *Wright*  
*meander map Wright*PRON \_\_\_\_\_ REF *Highway List*  
(page)

OTHER NAMES \_\_\_\_\_

EXACT SITE *• Sec. 23, 24* T *• 121* R *• 26*TWP *• Maple Lake* AREA & DIMENS \_\_\_\_\_GEN LOC \_\_\_\_\_ STATUS *• Wet • Not meandered*

Name Origin

& Remarks: Co. atlas, 1928: Unnamed.  
 Andreas: Unnamed.  
 Co. map, 1920: Unnamed.

5.

110

NAME Unnamed (lake) CO WBIGHTIRON REF ANDREAS 1874 ~~167~~  
(page)

OTHER NAMES

EXACT SITE SEC 25 T 121N R 26WTWP MAPLE LAKE AREA & DIMENS

GEN LOC STATUS

Name Origin  
& Remark:Winchell, 2:pl.41: Unnamed.  
McCauley: Not shown.

4-18-41. A.A.F

5.

NAME

• *Unnamed Lake* ✓  
 (lake)

CO

*Wright*

• *McCaulley map Wright* ✓

PRON

REF

• *Highway List*  
 (page)

OTHER  
NAMESEXACT  
SITE

• *See, 25, 26, 35, 36* ✓

T

• *121* ✓

R

• *26* ✓

TWP

• *Maple Lake*

AREA &  
DIMENSGEN  
LOC

STATUS

• *Dry* ✓ • *Not Meandered*

Name Origin  
& Remarks:

Co. atlas, 1928: Unnamed.  
 Co. map, 1920: Unnamed.

5.

110

130

NAME Unnamed (lake) ----- CO WRIGHT -----

FRON ----- REF ANDREAS 1874 ~~1874~~ 167  
(page)

OTHER NAMES -----

EXACT SITE SEC 27 ----- T 12.1N ----- R 26W -----

TWP MAPLE LAKE ----- AREA & DIMENS -----

GEN LOC ----- STATUS -----

Name Origin  
& Remark: McCauley: Not shown.

4-18-41. A.A.F.

5.

NAME

• Unnamed Lake

(lake)

CO

Wright

McCauley Map Wright 1

PRON

REF

Highway List

(page)

OTHER  
NAMES

EXACT  
SITE

• Sec. 30

T

• 121

R

• 26

TWP

• Maple Lake

AREA &  
DIMENS

GEN  
LOC

STATUS

• Dry • not meandered

Name Origin  
& Remarks:

5.

NAME Unnamed

(Take)

CO

WRIGHT

PRON

REF

Winchells Geology Vol. 2 PLATE 41

2: pl. 41. (page)

OTHER  
NAMES

EXACT  
SITE

S. 1/4 Sec. 35, S.W.

T

12N

R

26W

TWP

MAPLE LAKE

AREA &  
DIMENS

GEN.  
LOC

STATUS

Name Origin  
& Remark:

Co. atlas, 1928: Unnamed.

12-28/40

*AR Assmison*

5.

NAME Unnamed Lake ✓  
(lake) CO Wright  
McCaulley map Wright 1

PRON \_\_\_\_\_ REF Highway List  
(page)

OTHER NAMES \_\_\_\_\_

EXACT SITE Sec. 35, 36 ✓ T 121 ✓ R 26 ✓

TWP Maple Lake AREA & DIMENS \_\_\_\_\_

GEN LOC \_\_\_\_\_ STATUS Dry - Not Meandered

Name Origin  
& Remarks: Winchell, 2:pl.41: Unnamed.  
Andreas: Unnamed.  
Co. map, 1936: Unnamed.

5.

NAME Unnamed (lake) CO WRIGHTPRON ANDREAS ~~1874~~ Atlas ~~167~~  
(page)OTHER  
NAMESEXACT ~~EAST PART IN SEC 34~~ ~~122 N~~ ~~26 W~~  
SITE ~~EAST PART IN SEC~~ 3; 34 e. T 121, 122 N R 26 WTWP SILVER CREEK AREA &  
DIMENSGEN  
LOC. STATUS

Name Origin

& Remark: McCauley: Unnamed. Dry. Not meandered.  
Co. atlas, 1928: Unnamed.  
Co. map, 1936: Unnamed.

4-16-41 A.A.F.

5.

57

NAME Unnamed (lake) CO WRIGHTPRON \_\_\_\_\_ REF ANDREAS 1874 atlas 167  
(page)OTHER  
NAMES \_\_\_\_\_EXACT ~~W. PART IN SEC 39~~ ~~T 122 N~~ ~~R 26 W~~  
SITE Sec. 3; 34 T 121, 122 N R 26 WTWP SILVER CREEK AREA &  
DIMENS \_\_\_\_\_GEN  
LOC \_\_\_\_\_ STATUS \_\_\_\_\_Name Origin  
& Remark:Co. atlas, 1928: Unnamed.  
Co. atlas, 1931: Unnamed.  
Winchell, 2: pl. 41: Unnamed.  
Co. map, 1920: Unnamed.  
Co. map, 1936: Unnamed.

4-16-41. A.A.F.

5.  
NAME Unnamed (lake) COWRIGHT

PRON \_\_\_\_\_ REF ANDREAS ~~1874 Atlas 167~~  
(page)

OTHER NAMES \_\_\_\_\_

EXACT SITE ~~WEST PART IN SEC 33~~ ~~122H~~ ~~26W~~  
WEST PART IN SEC 4; 33 T 121, 122R 26W

TWP SILVER CREEK AREA & DIMENS \_\_\_\_\_

GEN LOC \_\_\_\_\_ STATUS \_\_\_\_\_

Name Origin & Remark: McCauley: Unnamed. Dry. Not meandered.

6. SOURCE MOUTH  
STREAM COUNTY WRIGHT COUNTY WRIGHT COUNTY WRIGHT

PLACE NAMES STUDY MAP No. 76

NAME 9 REF WRIGHT COMAP 1936  
(page)

PRON \_\_\_\_\_ MILES \_\_\_\_\_

OTHER NAMES \_\_\_\_\_

SOURCE SILVER LAKE SE 1/4 SEC 5 T 121 R 26 TWP SILVER CREEK

DIRECTION & AREA DRAINED NORTH NORTH WEST

MOUTH LINESTONE LAKE NW 1/4 SEC 5 T 121 R 26 TWP SILVER CREEK  
Description & Name Origin

ORR 6-5-40

6. SOURCE MOUTH  
STREAM COUNTY WRIGHT COUNTY WRIGHT COUNTY WRIGHT

PLACE NAMES STUDY MAP No. 76

NAME ? REF WRIGHT CO MAP 1930  
(page)

PRON \_\_\_\_\_ MILES \_\_\_\_\_

OTHER NAMES \_\_\_\_\_

SOURCE \_\_\_\_\_ SEC 36 T 121 R 27 TWP CORINNA

DIRECTION & AREA DRAINED NORTH NORTH EAST

MOUTH MILLSTONE LAKE SEC 17 T 121 R 26 TWP SILVER CREEK

Description &  
Name Origin

OBR 6-5-40



T121-R27

Approved \_\_\_\_\_  
Subscribed \_\_\_\_\_

Signed \_\_\_\_\_

INDICATED BY THE OCCASION TO WHICH ASSIGNED.

THESE ARE THE ONLY COPIES OF THE ORIGINALS.

Guy  
To  
SP-1  
Munson

W

INDIVIDUAL WORK REPORT

2789-30365

Identification number.

Name Nicol, Mortimer

Address 82 Willow St.

Payroll Period Nov. 16

To Nov. 30, 1938

Project No. 6508

Date	STATEMENT OF HOURS WORKED				total hours	WORK FINISHED DURING PERIOD
	A.M.		P.M.			
11-16	8:30	To 12:00	1:00	To 4:30	7	
11-17	8:30	To 12:00	1:00	To 4:30	7	
" 21	8:30	To 12:00	1:00	To 4:30	7	
" 22	8:30	To 12:00	1:00	To 4:30	7	
" 23	8:30	To 12:00	1:00	To 4:30	7	
" 24	8:30	To 12:00	1:00	To 4:30	7	
" 26	8:30	To 12:00	1:00	To 4:30	7	WORK IN PROGRESS AT TIME OF REPORT
" 29	8:30	To 12:00	1:00	To 4:30	7	
" 30	8:30	To 12:00	1:00	To 3:30	6	<i>Irish History</i>
		To		To		
		To		To		
		To		To		
		Total		Hours		

I hereby certify I have worked the days and hours indicated above at the occupation to which assigned.

Approved

*J. M. G. Mark*  
Supervisor

Signed

*Mortimer Ethical*

TOWNSHIP

Co

WRIGHT

NAME

CORINNA

REF

LIMSON Ord. Co. Dist 23  
(page)

PRON

T

121

R

27

OTHER  
NAMES

[DELHI]

GEN

FIRST

LOC

SETTLED

1856

ORGAN-  
IZED

1860

Description &  
Name Origin

June 9 1864 the name was changed from  
Delhi to Corinna. The present township of  
South Side was formally part of Corinna but in Feb.  
1868 it became organized.

OBR 5-15-40

4.

VILLAGE

Co

WRIGHT

60

NAME ANNANDALE

REF

LAWSON

Cond. Co. Hist 37  
(page)

PRON

PO

HIST

EST 1886

OTHER  
NAMES

CO

ST?

EXACT  
SITE

T

121 R 27

TWP

GEN  
LOC

FIRST

SETTLED

PLAT

1886

INCOPE

1888

Description &  
Name Origin

this town was named after Leggie Ammandale,  
an actress,

OBR 5-20-40

NAME MAPLE VILLA (village) ----- CO WRIGHT -----  
*Co Hudson map Co*

PRON ----- REF 1928 <sup>1</sup> PLAT BOOKS ----- 67 <sup>14</sup>  
(page)

OTHER NAMES ----- PO -----  
HIST -----

EXACT SITE sec 2 ----- T 121 ----- R 27 ----- TWP CORINNA -----

GEN CO -----  
LOC on E shore of SUGAR LAKE ----- ST? -----

FIRST SETTLED ----- PLAT ----- INCORP -----

Name Origin  
& Remarks:

*Mc Cauley: Not shown.  
Co atlas, 1931: Maple Villa.*

*5/7-41 L.P. Zastrow*

CORINNA

E. Shore of SUGAR LAKE

PAGE 14 no name shown.

4.

NAME Longworth's station CO Wright  
(village) Minn. AnnalsPRON \_\_\_\_\_ REF Mpls Tribune M ed, P4, Col.2, 5/26/1872  
(page)OTHER NAMES \_\_\_\_\_ PO  
HIST \_\_\_\_\_EXACT SITE Sec 8 T 121 R 27 TWP \_\_\_\_\_GEN \_\_\_\_\_ CO  
LOC \_\_\_\_\_ ST? \_\_\_\_\_

FIRST SETTLED \_\_\_\_\_

PLAT \_\_\_\_\_ INCORP \_\_\_\_\_

Name Origin & Remarks: "erection of a neat Gothic church at Clear Water Lake, in the town of Corinne, Wright Co., It is located at what is called Longworth's station eight miles from the village of Clear Water. This place is becoming quite noted as a summer resort. Mr. Longworth has several cottages on the lakeside.

BPC. 5/19/41

Item 153, P 1, Creamer.

7.

NAME De-o-NA-GA-N Point CO WRIGHT

NATURAL  
FEATURE Point REF WEBBS ATLAS of 1931  
(page)

PRON \_\_\_\_\_ AREA &  
DIMENS \_\_\_\_\_

OTHER  
NAMES \_\_\_\_\_

EXACT  
SITE sec. 5-6-7-8 T 121 R 27 TWP CORINNA

GEN  
LOC In the S.W. side of Clearwater lake.  
Name Origin  
& Remarks:

6-11-42 Hall.

9.

PARK

PARK

Co WRIGHT

NAME

RUTLEDGE SUGAR LAKE PARK REF WEBBS ATLAS of 1931.

(page)

AREA &  
DIMENS

PRON

OTHER  
NAMES

EST

EXACT  
SITE

sec. 2

T

121

R

27

TWP

CORINNA

GEN  
LOC

on the W. shore of Sugar Lake

Description &  
Name Origin

6-11-42 Hall.





4.

NAME RUTLEDGE SUGAR LAKE PARK CO WRIGHT -----  
(village) *Hudson map Co*

PRON ----- REF 1928 PLAT BOOK ----- 8714  
(page)

OTHER NAMES ----- PO ----- HIST -----

EXACT SITE sec 2 ----- T 171 ----- R 27 ----- TWP CORINNA -----

GEN LOC on E shore of SUGAR LAKE ----- CO ----- ST? -----

FIRST SETTLED ----- PLAT ----- INCORP -----

Name Origin

& Remarks:

*577-41 E. W. Gaston*

4.

NAME THOMPSON'S BASS LAKE PARK CO WRIGHT  
(village) *Nudson map Co.*

PRON ----- REF 1928<sup>Co</sup> PLAT BOOK ----- 624  
1 (page)

OTHER NAMES ----- PO HIST -----

EXACT SITE *Sec 4, 5* ----- T 121 ----- R 27 ----- TWP -----

GEN CO  
LOC *ON S-E SHORE OF BASS LAKE* ----- ST? *CORINNA* -----

FIRST SETTLED ----- PLAT ----- INCORP -----

Name Origin  
& Remarks:

*577-41 G.H. Gaston*

4.

NAME WINDY CLIFF WOODS - CO WRIGHT  
(village)

FROM ----- REF WEBBS ATLAS of 1931  
(page)

OTHER NAMES ----- PO HIST -----

EXACT SITE sec. 8-9 T 121 R 27 TWP CORINNA

GEN LOC On the N.E. shore of the lower CO ST? part of Clearwater Lake

FIRST SETTLED ----- PLAT ----- INCORP -----

Name Origin  
& Remarks:

6-11-42 Hall,

4.

NAME DE-O-NA-GA-NO (village) - - POINT - CO WRIGHT - - Hudson map Co.

PRON - - - - - REF 1928<sup>Co</sup> PLAT Book - 614 (page) -

OTHER NAMES - - - - - PO HIST - - - - -

EXACT SITE see 7 - - - - - T 121 - - - - - R 27 - - - - - TWP CORINNA - - - - -

GEN on a point  
LOC on N.E. shores of CLEARWATER LAKE CO ST? - - - - -

FIRST SETTLED - - - - - PLAT - - - - - INCORP - - - - -

Name Origin  
& Remarks:

577-41 E. H. Zastrow

7.

NAME CEEDAR POINT, CO WRIGHT,

NATURAL  
FEATURE ----- REF WEBBS ATLAS of 1931,  
(page)

PRON ----- AREA &  
DIMENS -----

OTHER  
NAMES -----

EXACT  
SITE sec. 27 T 121 R 27 TWP CORINNA.

GEN  
LOC In the S.W. part of Clearwater lake.

Name Origin  
& Remarks:

6-11-42 Hall.

62.

5.

NAME Unnamed

(Lake)

CO WRIGHT

PRON

REF Winchells Geology Vol. 2 PLATE 41

OTHER  
NAMES

(page)  
2: pl. 41:

EXACT  
SITE

SEC. 3

T 121 N

R 22 W

TWP

CORINNA

AREA &  
DIMENS

GEN  
LOC

STATUS

Name Origin

& Remark: McCauley: Not shown.

12/27/40

*A. Rasmussen*

5.

NAME Unnamed (lake) co WRIGHT

PRON \_\_\_\_\_ REF ANDREAS 1874 Atlas 167  
(page)

OTHER NAMES \_\_\_\_\_

EXACT SITE SEC 5-6 T 121N R 27W

TWP CORINNA AREA & DIMENS \_\_\_\_\_

GEN LOC \_\_\_\_\_ STATUS \_\_\_\_\_

Name Origin & Remark: **McCauley: Not shown.**

5.

111

NAME Unnamed (lake) CO WRIGHT

PROM \_\_\_\_\_ REF ANDREAS ~~1874 Atlas~~ 167  
(page)

OTHER NAMES \_\_\_\_\_

EXACT SITE SEC 5-6-7-8 T 121N R 27W

TWP CORINNA AREA & DIMENS \_\_\_\_\_

GEN LOC \_\_\_\_\_ STATUS \_\_\_\_\_

Name Origin & Remark: **McCauley: Shown as swamp.**

4-17-41. H.A.F.

NAME Unnamed (lake) ----- CO WRIGHT -----

IRON ----- REF ANDREAS 1874 ~~after~~ 167  
(page)

OTHER NAMES -----

EXACT SITE EAST PART SEC 13, e. T 121N R 27W

TWP CORINNA AREA & DIMENS -----

GEN LOC ----- STATUS -----

Name Origin  
& Remark:

McCauley: Not shown.  
Winchell, 2:pl. 41: Unnamed.

NAME Unnamed (lake) CO WRIGHT

IRON REF ANDREAS 1874 Atlas 167  
(page)

OTHER NAMES

EXACT SITE WETLAND SEC 13, w. T 121N R 27W

TWP CORINNA AREA & DIMENS

GEN LOC STATUS

Name Origin  
& Remark:

McCauley: Not shown.

Winchell, 2:pl. 41: Unnamed.

5.

NAME Unnamed (lake) CO WRIGHT ~~of Minn.~~

PRON Winchells, Geology, Vol. 2 PLATE 11  
(page)

OTHER NAMES 2: pl. 411

EXACT SITE SEC. 25 T 121 N R 27 W

TWP CORINNA AREA & DIMENS

GEN LOC STATUS

Name Origin  
& Remark:

McCauley: Not shown.  
Co. map, 1936: Unnamed.

12/27/40

A Rasmussen

5.

110

121

NAME Unnamed (lake) ----- CO WRIGHT -----

FROM ----- REF ANDREAS 1874 Atlas 167  
(page)

OTHER NAMES -----

EXACT SITE SEC 25-36 ----- T 121N ----- R 27W -----

TWP CORINNA ----- AREA & DIMENS -----

GEN LOC ----- STATUS -----

Name Origin  
& Remark: McCauley: Not shown.

4-17-41. A.A.F.

5.

110

NAME Unnamed (lake) CO WRIGHT

FRON REF ANDREAS 1874 Atlas 167  
(page)

OTHER NAMES

EXACT SITE SEC 26 T 121N R 27W

TWP CORINNA AREA & DIMENS

GEN LOC STATUS

Name Origin & Remark: McCauley: Shown as swamp.  
Winchell, 2:pl. 41: Unnamed.

4-17-41. A.A.F.

5.

110

NAME Unnamed (lake) ----- CO WRIGHT -----

FROM ----- REF ANDREAS 1874 Atlas 167  
(page)

OTHER NAMES -----

EXACT SITE SEC 31 ----- T 12/N ----- R 27W -----

TWP CORINNA ----- AREA & DIMENS -----

GEN LOC ----- STATUS -----

Name Origin & Remark: McCauley: Not shown.  
Winchell, 2:pl.41: Unnamed.

4-17-41. A.A.F.

5.

110

NAME Unnamed (lake) CO WRIGHT

FROM REF ANDREAS 1874 Atlas 167  
(page)

OTHER NAMES

EXACT SITE SEC 35 T 12/N R 27W

TWP CORINNA AREA & DIMENS

GEN LOC STATUS

Name Origin & Remark:

McCauley: Not shown.  
Winchell, 2:pl.41: Unnamed.

4-17-41. A.A.F.

5.

46

NAME Unnamed (lake) CO WRIGHT

PRON \_\_\_\_\_ REF ANDREAS ~~1874 Atlas~~ 167  
(page)

OTHER NAMES \_\_\_\_\_

EXACT ~~SEC 34~~ ~~124N~~ ~~27W~~  
SITE SEC 3; 34 T 121, 122N R 27W

TWP CLEARWATER & CORINNA AREA & DIMENS \_\_\_\_\_

GEN \_\_\_\_\_  
LOC \_\_\_\_\_ STATUS \_\_\_\_\_

Name Origin

& Remark: McCauley: Unnamed. Dry. Not meandered.

Winchell, 2:pl.41: Unnamed.

4-16-41. A.A.F

Approved name

Name in use Unnamed Island

Pronunciation

Feature named Lake

County Wright

Location T.121 N.,R.27,28 W.,sec.6,7;1,12. In Clearwater Lake. '

Names

Comments

McCauley: Unnamed.

Co.atlas,1928: Unnamed.

Co.map,1920: Unnamed.

Co.atlas,1931: Unnamed.

T121-R28

12-1-38

MFP-1

INDIVIDUAL WORK REPORT

Identification number

Name

Address

Payroll Period

To

Project No.

Nov.

STATEMENT OF HOURS WORKED							Total		WORK FINISHED DURING PERIOD	
Date		A.M.		P.M.	Hours					
16	9	To 12	1	To 5	7					
17	9	To 12	1	To 5	7					
		To		To						
21	9	To 12	1	To 5	7					
22	9	To 12	1	To 5	7					
23	9	To 12	1	To 5	7					
		To		To						
28	9	To 12	1	To 5	7					
29	9	To 12	1	To 5	7					
30	9	To 12	1	To 4	6					
		To		To						
		To		To						
Total Hours					55					

WORK IN PROGRESS AT TIME OF REPORT

I hereby certify I have worked the days and hours indicated above at the occupation to which assigned.

Approved

Supervisor

Signed

Ethel A. Norgren

4.

NAME SHADY NOOK (village) ----- CO WRIGHT  
Hudson map Co.PRON ----- REF 1928 <sup>Co</sup> PLAT BOOK ----- 68 23  
(page)OTHER NAMES ----- PO  
----- HISTEXACT SITE see 28 ----- T 171 ----- R 28 ----- TWP SOUTH SIDEGEN ----- CO  
LOC on W shore on LAKE SYLVIA EAST ARM ----- ST?

FIRST SETTLED ----- PLAT ----- INCORP -----

Name Origin  
& Remarks:

The above location shown on plat map.  
Twp map shows this village on a long point  
extending about 1/4 mile into LAKE SYLVIA at  
TWIN LAKE from the south and village is near the  
N end of point see 28 T. 171 R. 28.

5/14-41 L. W. Gaston

NAME SHADY NOOK CO WRIGHT  
(village)

McGill Warner Co.  
REF 1920 Wright Co. Std. Map.  
(page)

PRON \_\_\_\_\_  
OTHER NAMES \_\_\_\_\_  
PO HIST \_\_\_\_\_

EXACT SITE S.E. 1/4 in sec 28 T 121 R 28 TWP SOUTH SIDE

GEN LOC Between Twin Lake + Lake Sylvia CO \_\_\_\_\_  
ST \_\_\_\_\_

FIRST SETTLED \_\_\_\_\_ PLAT \_\_\_\_\_ INCORP \_\_\_\_\_

Name Origin  
& Remarks:

10-29-41 Hall.

7.

3 MONTHS  
1950-1951

DELETED  
ENCL

NYA

TRONL

FOO  
OYN

SS  
CO

VISE  
ENCL

1

5

125

RYNEN  
QINW

HIS  
LO

(12/22)

LOON

ENCL

(12/22)

NYA

CO

651

4.

NAME X SHADY NOOK CO Wright  
(village) McCauley map Wright 1

PRON \_\_\_\_\_ REF Co. Atlas, n.d. 23 (page) \_\_\_\_\_

OTHER NAMES \_\_\_\_\_ PO HIST \_\_\_\_\_

EXACT SITE X Sec. 28 T X 121 N R X 28 W TWP X South Side

GEN \_\_\_\_\_ CO \_\_\_\_\_  
LOC \_\_\_\_\_ ST? \_\_\_\_\_

FIRST SETTLED \_\_\_\_\_

PLAT \_\_\_\_\_ INCORP \_\_\_\_\_

Name Origin & Remarks: Not on map

4.

VILLAGE

Co Wright

NAME Elsons Point

REF Ser No 1937-38 (page) 154

PRON

PO  
~~HIST~~ P.O. Buffalo

OTHER  
NAMES

CO  
ST?

EXACT  
SITE

T 121 R 28 TWP

GEN  
LOC

P

FIRST  
SETTLED

PLAT

INCRP

Description &  
Name Origin

on Soo Line

6/10/40 Schieck

4.

NAME OLSON'S COTTAGE POINT CO WRIGHT  
(village) *Hudson Map Co*

PRON ----- REF 1928 PLAT BOOK ----- 8723  
*96*  
*1* (page)

OTHER NAMES ----- PO HIST -----

EXACT SITE Sec 29 ----- T 121 ----- R 28 ----- TWP SOUTH SIDE

GEN CO  
LOC on NW shore of LAKE SYLVIA ----- ST? -----

FIRST SETTLED ----- PLAT ----- INCORP -----

Name Origin

& Remarks:

*577-41 S.W. Gastrow*

5.

NAME Unnamed

(Lake)

CO

WRIGHT

PRON

REF

Winchells, GEOLOGY, Vol. 2 PLATE 41  
2: pl. 41: (page)

OTHER  
NAMES

EXACT  
SITE

SEC. 15, E.

T

121 N

R

28 W

TWP

SOUTH-SIDE

AREA &  
DIMENS

GEN  
LOC

STATUS

Name Origin

& Remark: McCauley: Not shown.

12/27/40

*A. Rasmussen*

5.

NAME

Unnamed Lake  
(lake)

CO

Wright

M<sup>c</sup>Cauley map Wright

PRON

REF

Highway List  
(page)

OTHER  
NAMESEXACT  
SITE

~~Sec. 22~~ Sec. 20, 29 T 121 ✓ R 28 ✓

TWP

South Side

AREA &  
DIMENSGEN  
LOC

STATUS

Dry ✓ Not Meandered ✓

Name Origin  
& Remarks:

Co. atlas, 1931: Unnamed.  
Winchell, 2: pl. 41: Unnamed.  
Co. map, 1920: Unnamed.

5.

NAME

Unnamed Lake

(lake)

CO

Wright

McCoubert map Wright

PRON

REF

Highway List

(page)

OTHER NAMES

EXACT SITE

Sec. 29 NW 1/4

T

121

R

28

TWP

South side

AREA & DIMENS

GEN LOC

STATUS

Dry Not Meandered

Name Origin

& Remarks: Co. map, 1920: Unnamed.

5.

NAME *Unnamed Lake*  
(lake) CO *Wright*  
*McCouberty map Wright*

PRON \_\_\_\_\_ REF *Highway List*  
(page)

OTHER NAMES \_\_\_\_\_

EXACT SITE *Sec. 29 N 1/2* T *121* R *28*

TWP *South Side* AREA & DIMENS \_\_\_\_\_

GEN LOC \_\_\_\_\_ STATUS *Dry Not Measured*

Name Origin & Remarks: Co. map, 1920: Unnamed.

5.

NAME *Unnamed Lake* ✓  
(lake) CO *Wright*  
*McIntosh map Wright*

PRON \_\_\_\_\_ REF *Highway List*  
(page)

OTHER NAMES \_\_\_\_\_

EXACT SITE *Sec. 31, 32* ✓ T *121* ✓ R *28* ✓

TWP *South Side* AREA & DIMENS \_\_\_\_\_

GEN LOC \_\_\_\_\_ STATUS *Dry* ✓ *Not Meandered* ✓

Name Origin

& Remarks: Winchell, 2:pl.41: Unnamed.

Andreas: Unnamed.

5.

104

NAME Unnamed (lake) CO WRIGHT

PRON \_\_\_\_\_ REF ANDREAS 1874 Atlas ~~167~~  
(page)

OTHER NAMES \_\_\_\_\_

EXACT SITE NE 1/4 SEC 31-32, n. T 121N R 28W

TWP SOUTH SIDE B. AREA & DIMENS \_\_\_\_\_

GEN LOC \_\_\_\_\_ STATUS \_\_\_\_\_

Name Origin  
& Remark:

Winchell, 2:pl.41: Unnamed.  
McCauley: Not shown.

4-17-41, A.A.F.

5.

105

NAME Unnamed (lake) CO WRIGHT

PRON \_\_\_\_\_ REF ANDREAS ~~1874 Atlas~~ 167  
(page)

OTHER NAMES \_\_\_\_\_

EXACT SITE SEC 35 T 121N R 28W

TWP SOUTHSIDE AREA & DIMENS \_\_\_\_\_

GEN LOC \_\_\_\_\_ STATUS \_\_\_\_\_

Name Origin & Remark: **McCauley: Not shown.**  
**Winchell, 2:pl.41: Unnamed.**

4-17-41. A.A.F.

6.

NAME 2 1 (stream) CO WRIGHT  
Hudson map co.

PRON \_\_\_\_\_ REF 1928 PLAT BOOK 23  
co. (page)

OTHER NAMES \_\_\_\_\_

SOURCE \_\_\_\_\_ MOUTH \_\_\_\_\_  
COUNTY 2 1 COUNTY WRIGHT MILES \_\_\_\_\_

SOURCE 2 \_\_\_\_\_ SEC \_\_\_\_\_ T 2 R \_\_\_\_\_ TWP \_\_\_\_\_  
DIRECTION & AREA DRAINED Enters WRIGHT County MEEKER County in sec 31

AREA DRAINED I 12 1 R 28 SOUTH SIDE Twp and Northward

MOUTH LAKE LOUISA SEC 7 T 21 R 28 TWP SOUTH SIDE

Name Origin.

& Remarks:

5714-41 E. W. Gashow.

6.

NAME z (stream) CO WRIGHT  
*The Bill Warner Co.*

PRON \_\_\_\_\_ REF 1920 Wright Co. Std. Map  
(page)

OTHER NAMES \_\_\_\_\_

SOURCE COUNTY WRIGHT MOUTH COUNTY WRIGHT MILES \_\_\_\_\_

SOURCE UNNAMED LAKE SEC 30 T 121 R 28 TWP SOUTH SIDE

DIRECTION & AREA DRAINED flows N.

MOUTH CLEARWATER RIVER SEC 18 T 121 R 28 TWP SOUTH SIDE

Name Origin  
& Remarks:

10-30-41 Hall.

... ..  
... ..  
... ..

... ..  
... ..

... ..

... ..

... ..

... ..

T122-R25

MFP-1

## INDIVIDUAL WORK REPORT

Identification number \_\_\_\_\_

Name Norgren, Ethel

Address \_\_\_\_\_

Payroll Period \_\_\_\_\_ To \_\_\_\_\_

Project No. \_\_\_\_\_

Date	STATEMENT OF HOURS WORKED				Total Hours	WORK FINISHED DURING PERIOD
	A.M.		P.M.			
Nov. 1	9	To 12	1	To 5	7	
" 2	9	To 12	1	To 4	6	
" 3	9	To 12	1	To 4	6	
" 7	9	To 12	1	To 4	6	
" 8	9	To 12	1	To 4	6	
" 9	9	To 12	1	To 4	6	WORK IN PROGRESS AT TIME OF REPORT
" 10	9	To 12	1	To 4	6	
" 14	9	To 12	1	To 4	6	
" 15	9	To 12	1	To 4	6	
Total Hours					55	

I hereby certify I have worked the days and hours indicated above at the occupation to which assigned.

Approved \_\_\_\_\_

Supervisor

Signed \_\_\_\_\_

Ethel Norgren

7. NATURAL  
FEATURE

ISLAND

Co WRIGHT

Hudson map Co.

NAME

?

REF

1978  
7

Co

PLATBOOK

20  
(page)

PRON

AREA &  
DIMENS

OTHER  
NAMES

EXACT  
SITE

see 37

T 172

R 25

TWP MONTICELLO

GEN

LOG on SW side of MISSISSIPPI RIVER about 2 1/4 mile NW of MONTICELLO -  
Description & Name Origin village

7.

NAME

2

CO

WRIGHT

NATURAL  
FEATURE

ISLAND

REF

Mc Gill Warner Co,  
1920 Wright Co. Std. Map,  
(page)

AREA &  
DIMENS

PRON

OTHER  
NAVES

EXACT  
SITE

sec. 29-32

T 122

R 25

TWP

MONTECELLO

GEN  
LOC

In the Mississippi river

Name Origin  
& Remarks:

10-31-41 Hall.

W. W. R. 1900  
W. W. R. 1900

1900

1900

1900

1900

1900

1900

1900

W. W. R. 1900  
W. W. R. 1900

(1900)



RECEIVED  
MAY 10 1964

TO: \_\_\_\_\_  
FROM: \_\_\_\_\_  
SUBJECT: \_\_\_\_\_  
DATE: \_\_\_\_\_  
BY: \_\_\_\_\_  
RE: \_\_\_\_\_  
REMARKS: \_\_\_\_\_  
INITIALS: \_\_\_\_\_

7. NATURAL  
FEATURE

ISLAND

Co WRIGHT

PLACE NAMES STUDY MAP No. 76

NAME

9

REF WRIGHT CO. MAP 1936

(page)

PRON

AREA &  
DIMENS

OTHER  
NAMES

EXACT  
SITE

SEC 32

T

122  
~~121~~

R

15 W TWP

MONTICELLO.  
~~CLEAR WATER~~

GEN  
LOC

Description &

Name Origin

this island is in the Mississippi River

OBR, 6-4-40

T122-R26

Handwritten text, including the word "SOL" and "SOL" (mirrored), and other illegible markings.

✓ missed

FP-1

INDIVIDUAL WORK REPORT

2789-30365

Identification number.

Name Nicol, Mortimer

Address 82 Willow St.

Payroll Period Oct. 16

To Oct. 31 1938

Project No. 6508

Date	STATEMENT OF HOURS WORKED				total hours	WORK FINISHED DURING PERIOD
	A.M.		P.M.			
	To		To			
Oct. 18	8:30	To 12:00	1:00	To 5:30	6	✓
	To	ONE DAY ONLY		To		
	To		To			
	To		To			
	To		To			
	To		To			WORK IN PROGRESS AT TIME OF REPORT
	To		To			
	To		To			
	To		To			
	To		To			
	To		To			
		Total Hours				

I hereby certify I have worked the days and hours indicated above at the occupation to which assigned.

Approved

Mortimer Nicol

Signed

M. E. Nicol

4.

NAME BIG BEND WRIGHT ?  
CO \_\_\_\_\_

(village) \_\_\_\_\_

PRON \_\_\_\_\_  
Minn. Annals, Sauk Rapids Frontierman,  
REF Page 2, Col. 3, April 24, 1856.

(page) \_\_\_\_\_

OTHER NAMES \_\_\_\_\_  
PO HIST \_\_\_\_\_

EXACT SITE \_\_\_\_\_  
T 122 R 26 TWP \_\_\_\_\_

GEN LOC \_\_\_\_\_  
CO ST? \_\_\_\_\_

FIRST SETTLED \_\_\_\_\_  
PLAT \_\_\_\_\_ INCORP \_\_\_\_\_

Name Origin & Remarks: Rates on the Steam Boat Gov. Ramsey between St. Anthony & Sauk Rapids."

"From Monticello to Big Bend 13 miles."

Note: Total-59 miles from St. Anthony.

29-4, Potekin

RECEIVED

DATE

INCOME

1901

1902

1903

1904

1905

1906

1907

1908

1909

301

60

312

1114

60

(1906)

60

NAME MOODY'S LOCKE LAKE RESORT CO WRIGHT  
 (village) Hudson map Co.

PRON \_\_\_\_\_ REF 1928 <sup>Co</sup> PLAT BOOK \_\_\_\_\_ 8722  
 (page)

OTHER NAMES \_\_\_\_\_ <sup>PO</sup> HIST \_\_\_\_\_

EXACT SITE sec 21 \_\_\_\_\_ T 122 \_\_\_\_\_ R 26 \_\_\_\_\_ TWP SILVER CREEK

GEN \_\_\_\_\_ CO \_\_\_\_\_  
 LOC on S.E. shore of LOCKE LAKE \_\_\_\_\_ ST? \_\_\_\_\_

FIRST SETTLED \_\_\_\_\_ PLAT \_\_\_\_\_ INCORP \_\_\_\_\_

Name Origin

& Remarks:

517-41 L. W. Garrison

7. NATURAL FEATURE SANBORN-PRAIRIE Co. WRIGHT of Minn.  
NAME SANBORN PRAIRIE REF WINGHELLS GEOLOGY Vol. 2 PLATE-41  
(page)

PRON \_\_\_\_\_ AREA & DIMENS. \_\_\_\_\_

OTHER NAMES \_\_\_\_\_

EXACT SITE SEC 22 T 122N R 26W TWP SILVER-CREEK

GEN LOG Central part of TWP.  
Description & Name Origin

12/31/40

A. Rasmussen

7. NATURAL  
FEATURE

PRAIRIE

Co WRIGHT

NAME

SANBORN prairie

REF UPHAM

59  
(page)

PEON

AREA &  
DIMES

OTHER  
NAMES

REACT  
SITE

T

122

R

26

TWP

Silver creek

GEN  
LOG

Description &  
Name Origin

named for a pioneer farmer

5-24-40 Longeway

7.

NAME

Boyntons Island

CO

Wright (Sherburne?)

T 122  
R 26NATURAL  
FEATURE

REF

Lanes (Z. M. Pike) - vol 1 - p 99  
(page)

PRON

AREA &  
DIMENSOTHER  
NAMESEXACT  
SITE

T 122 R 26 TWP

GEN  
LOC

Three miles below Clearwater, a remarkable bend in the river  
Name Origin & Remarks: has now been cut off, forming Boyntons Island.

Note: Upham places this in Sherburne Co, although it is  
distinctly on West side of Mississippi river

OBR 4-1-40

7.

NATURAL  
FEATURE

ISLAND

Co. Wright

NAME

BOYNTON'S ISLAND

REF

Coxes }  
Cronin } 1895 Up. Miss. map.  
(page)

PRON

AREA &  
DIMENS

Large

OTHER  
NAMES

EXACT  
SITE

T 122N. 7 R 26W? TWP

GEN  
LOC

In Miss. river

Description &  
Name Origin

6/2/41 Rose

7. NATURAL  
FEATURE

ISLAND

Co WRIGHT

Nudson Map Co.

NAME BOVINGTON ISLAND

REF 1928 PLAT BOOK 10 (page)

PRON

AREA &  
DIMENS

OTHER  
NAMES

EXACT  
SITE

see 6-7 T 172N R 26W TWP CLEARWATER

GEN  
LOG

on W side of MISSISSIPPI RIVER.

Description &  
Name Origin

about 2 miles S.E. of CLEARWATER village

The name SHERBOUME CO. appears on the Island whether this means that it belongs to SHERBURNE County I do not know, it is plainly shown in WRIGHT county, as above located.

5/8-41 L. W. Gastrow

7.

NAME BOVINGTON'S ISLAND, CO WRIGHT,

NATURAL Mc Gill Warner Co.  
FEATURE ISLAND REF 1920 Wright Co. Std. Map,  
(page)

PRON \_\_\_\_\_ AREA &  
DIMENS \_\_\_\_\_

OTHER  
NAMES \_\_\_\_\_

EXACT Sec. 6-7.  
SITE \_\_\_\_\_ T 122 R 26 TWP CLEARWATER,

GEN In the Mississippi river,  
LOC \_\_\_\_\_

Name Origin  
& Remarks:

10-31-41 Hall.

TO THE  
FROM  
DATE  
PLACE  
STAMP  
SIGNATURE  
INITIALS

1 5 1911

PLANNED  
YOUR

(10/10)

7. NATURAL  
FEATURE

ISLAND

Co WRIGHT

NAME

BOYINGTON island

REF

UPHAM

592  
(page)

PEON

AREA &  
DIMENS

OTHER  
NAMES

SECTION  
SHEETS

T

122

R

26

TWP

GEN  
LOC

near Fish creek & Fish lake

Description &  
Name Origin

5-73-4 Longway

5.

NAME Unnamed

(Lake)

~~COPYRIGHT~~

PRON

~~REF Winchells GEOLOGY Vol. 2 PLATE 41~~

~~of minor~~

2: pl. 41: (page)

OTHER NAMES

EXACT SITE

sec. 19, n.w

T 172N

R 26W

TWP

SILVER CREEK

AREA & DIMENS

GEN LOC

STATUS

Name Origin

& Remark: McCauley: Not shown.

12/28/40

A Rasmussen

5.

NAME

• Unnamed Lake  
(lake)

CO

Wright

• McCauley prop Wright 3

PRON

REF

• Highway List  
(page)

OTHER  
NAMES

EXACT  
SITE

• Sec. 19, 20 ✓

T

• 122 ✓

R

• 26 ✓

TWP

• Clearwater

AREA &  
DIMENS

GEN  
LOC

STATUS

• Dry Not Meandered ✓

Name Origin

& Remarks: Winchell, 2:pl.41: Unnamed.

Andreas: Unnamed.

5.

NAME

• Unnamed Lake ✓

(lake)

CO

Wright

M<sup>e</sup>cauley map Wright 3

PRON

REF

• Highway List

(page)

OTHER  
NAMESEXACT  
SITE

• Sec. 28, 29 ✓

T

122 ✓

R

26 ✓

TWP

• Silver Creek

AREA &  
DIMENSGEN  
LOC

STATUS

• Wet • Not Meandered ✓

Name Origin

& Remarks: Co. atlas, 1928: Unnamed.  
 Andreas: Unnamed.  
 Co. map, 1920: Unnamed.

5.

NAME Unnamed <sup>(lake)</sup> CO WRIGHT

PRON WINCHELLS GEOLOGY Vol 2 PLATE 41  
2: pl. 41: <sup>^</sup> (page)

OTHER NAMES

EXACT SITE SEC. 30 T 122N R 26W

TWP SILVER CREEK AREA & DIMENS

GEN LOC STATUS

Name Origin & Remark: McCauley: Not shown.

12/28/40

*A. Rasmussen*

6. SOURCE COUNTY \_\_\_\_\_ MOUTH COUNTY \_\_\_\_\_ *Wright*

NAME *BEND CREEK* REF *Z 771 Pike (Coves) 1-99*  
(page)

FROM \_\_\_\_\_ MILES \_\_\_\_\_

OTHER NAMES \_\_\_\_\_

SOURCE \_\_\_\_\_ SEC \_\_\_\_\_ T \_\_\_\_\_ R \_\_\_\_\_ TWP \_\_\_\_\_

DIRECTION & AREA DRAINED \_\_\_\_\_

MOUTH \_\_\_\_\_ SEC *6* T *122* R *26* TWP \_\_\_\_\_ *starting of fish lake,*  
Description & Name Origin *above Silver Creek on left side, so named from*  
*falling into what was a remarkable bend of the mississippi,*  
*now a cut off forming Baynton's Island.*  
*3 miles below clear water.*

OBR 3-21-40

6.

NAME BEND CREEK (stream) CO Wright

PRON \_\_\_\_\_ REF Leaves } 1895 Up. Miss. map.  
Teronins } (page)

OTHER NAMES \_\_\_\_\_

SOURCE COUNTY Wright MOUTH COUNTY Wright MILES few

SOURCE \_\_\_\_\_ SEC \_\_\_\_\_ T \_\_\_\_\_ R \_\_\_\_\_ TWP \_\_\_\_\_

DIRECTION & AREA DRAINED S. E. of Clearwater. flows north through Fish Lake into

MOUTH Miss. River SEC 3 T 122 N.? R 26 W.? TWP \_\_\_\_\_

Name Origin  
& Remarks:

6/2/41 Rose

6. STREAM SOURCE COUNTY WRIGHT MOUTH COUNTY WRIGHT

NAME FISH creek REF UPHAM 592  
(page)

PRON \_\_\_\_\_ MILES \_\_\_\_\_

OTHER NAMES \_\_\_\_\_

SOURCE Fish lake SEC \_\_\_\_\_ T 122 R 27 TWP Clearwater

DIRECTION & AREA DRAINED flows N.

MOUTH Mississippi river SEC \_\_\_\_\_ T 122 R 26 TWP Clearwater

Description & Name Origin at south end of an oxbow in Miss. river

5-23-40 Longway

NAME SILVER CR. (stream) CO WRIGHT *atlas*

PRON \_\_\_\_\_ REF ANDREAS 1874 167  
(page)

OTHER NAMES \_\_\_\_\_

SOURCE COUNTY WRIGHT MOUTH COUNTY WRIGHT MILES \_\_\_\_\_

SOURCE \_\_\_\_\_ SEC 31 T 12N R 26W TWP MAPLE LAKE

DIRECTION & AREA DRAINED DRAINS TWO SEP. LAKES - FLOWS NORTH TO

MOUTH Mississippi RIVER SEC 14 T 12N R 26W TWP SILVER CREEK  
Name Origin  
& Remarks

4-29-41. A.A.F.

6.

NAME SILVER CREEK CO WRIGHT  
 (stream) McGill Warner Co.  
 PRON \_\_\_\_\_ REF 1920 Wright Co. Std. Map.  
 (page)

OTHER NAMES \_\_\_\_\_

SOURCE COUNTY WRIGHT MOUTH COUNTY WRIGHT MILES \_\_\_\_\_

SOURCE LAKE MARY SEC 30 T 121 R 26 TWP MAPLE LAKE

DIRECTION & AREA DRAINED flows N.

MOUTH MISSISSIPPI RIVER SEC 15 T 122 R 26 TWP SILVER CREEK  
 Name Origin  
 & Remarks:

10-30-41 Hall.

WORLD  
WORLD

WORLD

WORLD

WORLD

WORLD

WORLD

WORLD  
WORLD

WORLD

WORLD

WORLD

WORLD

WORLD

WORLD  
WORLD

WORLD  
WORLD

WORLD

WORLD  
WORLD

WORLD

WORLD

(WORLD)

WORLD

(WORLD)

WORLD

6.

NAME SILVER CREEK CO Wright  
(stream)

PRON \_\_\_\_\_ REF Goues } 1895 Up. Miss. map.  
erous } (page)

OTHER NAMES \_\_\_\_\_

SOURCE COUNTY Wright MOUTH COUNTY Wright MILES few

SOURCE \_\_\_\_\_ SEC \_\_\_\_\_ T \_\_\_\_\_ R \_\_\_\_\_ TWP \_\_\_\_\_

DIRECTION & AREA DRAINED flows north east

MOUTH Miss. river SEC \_\_\_\_\_ T 122 N. ? R 26 W ? TWP \_\_\_\_\_

Name Origin.  
& Remarks:

6/2/41 Rose

6.

NAME SILVER-CREEK (stream) CO. WRIGHT of Minnesota

REF WINCHELLS GEOLOGY Vol. 2 PLATE-41  
^ (page)

OTHER NAMES \_\_\_\_\_

SOURCE COUNTY WRIGHT MOUTH COUNTY WRIGHT MILES \_\_\_\_\_

SOURCE MARY LAKE SEC 30 T 121N R 26W TWP MAPLE LAKE

DIRECTION & AREA DRAINED flows north

MOUTH MISSISSIPPI SEC 10 T 122N R 26W TWP SILVER-CREEK  
Name Origin & Remarks:

12/31/40

A. Rasmussen

6. STREAM SOURCE MOUTH COUNTY COUNTY *Wright*

NAME *SILVER CREEK* REF \_\_\_\_\_ (page) \_\_\_\_\_

PRON \_\_\_\_\_ MILES \_\_\_\_\_

OTHER NAMES \_\_\_\_\_

SOURCE \_\_\_\_\_ SEC \_\_\_\_\_ T \_\_\_\_\_ R \_\_\_\_\_ TWP \_\_\_\_\_

DIRECTION & AREA DRAINED \_\_\_\_\_

MOUTH *MISS. R.* SEC *14* T *122* R *26* TWP \_\_\_\_\_

Description & Name Origin *below Bend creek, it comes from a small lake between Silver creek siding and a place called Hasty.*

G.

STREAM

SOURCE  
COUNTY

SOUTH  
COUNTY

Wright

NAME

SILVER CREEK

REF

Z.M. Pih (Cous) 1-98  
(page)

FROM

MILES

OTHER  
NAMES

SOURCE

SEC

T

R

TWP

DIRECTION &  
AREA DRAINED

SOUTH

MISS R.

SEC

14

T

122

R

26

TWP

Description &  
Name Origin

above cedar Rapids, near RR station LUND

WRIGHT CO.

6. STREAM SOURCE COUNTY ~~MOUTH~~ COUNTY WRIGHT

NAME SILVER creek REF UPHAM 589  
(page)

PRON \_\_\_\_\_ MILES \_\_\_\_\_

OTHER NAMES \_\_\_\_\_

SOURCE \_\_\_\_\_ SEC \_\_\_\_\_ T \_\_\_\_\_ R \_\_\_\_\_ TWP \_\_\_\_\_

DIRECTION & AREA DRAINED \_\_\_\_\_

MOUTH MISS. R. SEC 14 T 122 R 26 TWP \_\_\_\_\_

Description &  
Name Origin

*flows through Silver Creek twp.*

*5-22-40 Longway*

6. SOURCE MOUTH  
STREAM COUNTY WRIGHT COUNTY WRIGHT COUNTY WRIGHT  
PLACE NAMES STUDY MAP No. 76  
NAME ? REF WRIGHT CO MAP 1936  
\_\_\_\_\_ (page)

PRON \_\_\_\_\_ MILES \_\_\_\_\_

OTHER NAMES \_\_\_\_\_

SOURCE \_\_\_\_\_ SE 1/4 SEC 33 T 122 R 26 TWP SILVER CREEK \_\_\_\_\_

DIRECTION & AREA DRAINED NORTH, NORTHEAST \_\_\_\_\_

MOUTH MISS R. \_\_\_\_\_ SEC 15 T 122 R 26 TWP SILVER CREEK \_\_\_\_\_  
Description & Name Origin

DBR 6-540

6.

NAME

SPRING CREEK  
(stream)

CO

WRIGHT

MINN ANNALS

PRON

REF MPLS. TRIBUNE P. 4. COL. 2. 5/9/1878  
(page)

OTHER  
NAMESSOURCE  
COUNTYMOUTH  
COUNTY

MILES

SOURCE

SEC

T

R

TWP

DIRECTION &  
AREA DRAINED

MOUTH

MISS. R.

SEC

14

T

122

R

26

TWP

Name Origin  
& Remarks

"There has been a general suspension of trains on the St. Paul & Pacific owing to the destruction of a bridge across Spring creek near Waverly.

6/23/41 F. Bienhoff

ITEM. No 1025 16. Letter.

TO THE DIRECTOR  
GENERAL INVESTIGATIVE  
DIVISION

FROM THE  
SAC, [illegible]

RE: [illegible]

DATE: [illegible]

CLASSIFICATION: [illegible]

BY: [illegible]

FOR: [illegible]

(10)

(10)

60

7. NATURAL  
FEATURE

Island

Co

Wright

PLACE NAMES STUDY MAP No. 76

NAME

No name given

REF

Wright Co. Map 1936  
(page)

AREA &  
DIMENS

PRON

OTHER  
NAMES

EXACT  
SITE

Sec 6-7

T

122 N

R

26 W

TWP

Clearwater

GEN  
LOC

North central section of twp.

Description &  
Name Origin

The course of the Mississippi  
R. around this island forms an almost  
perfect ox-bow

John A. Schog  
5/24/40

T122-R27



*[Faint, illegible text, likely bleed-through from the reverse side of the page.]*

MFP-1

## INDIVIDUAL WORK REPORT

2782-1941

Name

Norgren, Ethel

Identification number

Address

Stillwater, Minn

Payroll Period

Oct 16

To

Oct 31 - 1938

Project No.

6508

Date	STATEMENT OF HOURS WORKED					Total Hours	WORK FINISHED DURING PERIOD
	A.M.		P.M.				
Oct. 17	9	To 12	1	To 4	6		
18	9	To 12	1	To 4	6		
19	9	To 12	1	To 4	6		
20	9	To 12	1	To 5	7		
		To		To			
24	9	To 12	1	To 4	6		
25	9	To 12	1	To 4	6	WORK IN PROGRESS AT TIME OF REPORT	
26	9	To 12	1	To 4	6		
27	9	To 12	1	To 4	6		
		To		To			
31	9	To 12	1	To 4	6		
		To		To			
Total Hours					55		

I hereby certify I have worked the days and hours indicated above at the occupation to which assigned.

Approved

Supervisor

Signed

Ethel Norgren

7. NATURAL  
FEATURE

CLEARWATER PRAIRIE

Co WRIGHT

of Minn.

NAME SANBORN PRAIRIE

REF Winchells GEOLOGY - Vol. 2 PLATE-41  
A (page)

PRON

AREA &  
DIMENS

OTHER  
NAMES

EXACT  
SITE

SEC. 10-11-12 T 122 N R 27 R TWP CLEARWATER

GEN  
LOG

Northern Part of County

Description &  
Name Origin

12/31/40

A. Rasmussen

7. NATURAL FEATURE PRAIRIE Co WRIGHT

NAME CLEARWATER prairie REF UPHAM 592  
(page)

AREA & DIMENS  
PROB -----

OTHER NAMES -----

EXACT SITE T 122 R 26-27 TWP

GEN LOC nearly adjoining the Mississippi river eastward from  
Description & Name Origin the Clearwater river).

5-13-10 Longway.

7.

NATURAL  
FEATURE

PRAIRIE

Co. WRIGHT

NAME

Clearwater Prairie

REF

minn annuals  
Mpls Daily Tribune 3/29/1884  
(page) 6 col 1

PRON

AREA &  
DIMENS

OTHER  
NAMES

EXACT

SITE

121  
T 122 R 25 TWP

GEN

LOC

Description &  
Name Origin

"xxx The other prairies are Clearwater  
Carrick and Moor's"

Gerhard 7/16/14

#  
John 1696

MAILED  
NATURAL

(Date)

AREA  
NUMBER

FROM

OTHER  
PLACES

EXACT  
SITE

DATE  
LOC

Donation to  
John 1696

7.

NATURAL  
FEATURE

PRAIRIE

Co

Wright

NAME

CLEARWATER PRAIRIE

REF

McCauley map Wright 3

Napham 192

(page)

PRON

AREA &  
DIMENSOTHER  
NAMESEXACT  
SITE

T

R

TWP

GEN  
LOC

Nearly adjoining the Miss. eastward from Clearwater river.

Description &  
Name Origin

Not on map

B. K. Kenna

7. NATURAL FEATURE PRAIRIE Co Bright

NAME SANBORN PRAIRIE REF McCaughey map Wright 1, 3  
Upham 592 (page)

AREA & DIMENS  
PRON \_\_\_\_\_

OTHER NAMES \_\_\_\_\_

EXACT SITE \_\_\_\_\_ T \_\_\_\_\_ R \_\_\_\_\_ TWP Silver Creek

GEN LOG \_\_\_\_\_

Description &  
Name Origin

• Named for a pioneer farmer  
• Not on map

*W. L. Kenna*

5.

NAME Unnamed

(Lake)

CO

WRIGHT

PRON

REF ~~Winchells, Geology Vol. 2 PLATE 111~~

*of Minnesota*

(page)

2: pl. 41:

OTHER  
NAMES

EXACT  
SITE

S.W. 1/4 SEC. 2, T. 122N. R. 22W.

T 122N

R 22W

TWP

CLEARWATER

AREA &  
DIMENS

GEN  
LOC

STATUS

Name Origin

& Remark: McCauley: Not Shown.

12/28/70

*A. Rasmussen*



5.

38

NAME Unnamed (lake) CO WRIGHT

PRON \_\_\_\_\_ REF ANDREAS ~~1874 Atlas~~ 167  
(page)

OTHER NAMES \_\_\_\_\_

EXACT SITE SEC 24-25 T 122N R 27W

TWP CLEARWATER AREA & DIMENS \_\_\_\_\_

GEN LOC \_\_\_\_\_ STATUS \_\_\_\_\_

Name Origin & Remark: Winchell, 2:pl. 41: Unnamed.  
McCauley: Shown as swamp.

4-16-41. A.A.F.

5.

39

NAME Unnamed (lake) CO WRIGHT

PRON \_\_\_\_\_ REF ANDREAS ~~1874 Atlas 167~~  
(page)

OTHER NAMES \_\_\_\_\_

EXACT SITE SEC 25-36 T 12.2N R 27W

TWP CLEARWATER AREA & DIMENS \_\_\_\_\_

GEN LOC \_\_\_\_\_ STATUS \_\_\_\_\_

Name Origin  
& Remark:

Co. atlas, 1928: Unnamed.  
Winchell, 2: pl. 41: Unnamed.

4-16-41. A.A.F.

5.

NAME Unnamed (Take) ----- CO WRIGHT -----  
*of mine.*

PRON ----- REF ~~Winchells~~ GEOLGY - Vol. 2 PLATE - 41  
*2: pl. 41: (page)*

OTHER NAMES -----

EXACT SITE SEC. 26, S.W. ----- T 122N ----- R 27W -----

TWP CLEARWATER ----- AREA & DIMENS -----

GEN LOC ----- STATUS -----

Name Origin & Remark: McCauley: Not shown.

12/28/40

*ARasmussen*

5.

NAME Unnamed CO WRIGHT

(Lake)

PRON Winchells

~~of name~~  
~~Winchells Geology Vol. 7 PLATE 41~~

2: pl. 41:  
(page)

OTHER NAMES

EXACT SITE SEC. 26, S.E. T 122 N R 27 W

TWP CLEARWATER AREA & DIMENS

GEN LOC STATUS

Name Origin

& Remark: McCauley: Not shown.

12/28/40

A. Rasmussen

5.

NAME Unnamed (lake) CO WRIGHT

PRON REF Winchells Geology Vol. 2 PLATE 41  
2: pl. 41: (page)

OTHER NAMES \_\_\_\_\_

EXACT SITE SEC. 26, N.E. T 122N R 27W

TWP CLEARWATER AREA & DIMENS \_\_\_\_\_

GEN LOC \_\_\_\_\_ STATUS \_\_\_\_\_

Name Origin & Remark: McCauley: Not shown.

12/28/40

*ARasmussen*

5.

NAME Unnamed (Lake) CO WRIGHT ~~of Minn~~

PRON Winchells REF Winchells GEOLOGY Vol. 2 PLATE 41  
2: pl. 41: (page)

OTHER NAMES \_\_\_\_\_

EXACT SITE N. 1/4 SEC. 32, W. T 122 N R 27 W

TWP CLEARWATER AREA & DIMENS \_\_\_\_\_

GEN LOC \_\_\_\_\_ STATUS \_\_\_\_\_

Name Origin  
& Remark: McCauley: Shown as swamp.

12/28/40

*AR Asmussen*

5.

28

NAME Unnamed

(lake)

CO

WRIGHT

PRON

REF

~~Mc Gill Warner Co.~~  
~~1920 Wright Co. Std. Map.~~  
Co. map, 1920: (page)

OTHER  
NAMES

EXACT  
SITE

Secs 32-33.

T

122

R

27.

TWP

CLEARWATER.

AREA &  
DIMENS

GEN  
LOC

STATUS

Name Origin

& Remarks:

McCauley: Unnamed. Wet. Not meandered.  
Winchell, 2:pl.41: Unnamed.

10-29-41 Hall

TOC  
DEM

of Honorable  
Name of the

DATE

MS

DIVISION  
NO. 5

STATE  
REVUE

NUMBER  
OF THE

BOOK

NO.

(Info)

NUMBER

(Info)

CO

2°

5.

41

NAME Unnamed (lake) CO WRIGHT

PRON \_\_\_\_\_ REF ANDREAS ~~1874 Atlas 167~~  
(page)

OTHER NAMES \_\_\_\_\_

EXACT SITE N. 1/2 SEC 35, N. E. T 122 N R 27 W

TWP CLEARWATER AREA & DIMENS \_\_\_\_\_

GEN LOC \_\_\_\_\_ STATUS \_\_\_\_\_

Name Origin & Remark:

McCauley: Not shown.  
Winchell, 2:pl.41: Unnamed.

4-16-41. A.A.F

5.

40

NAME Unnamed (lake) CO WRIGHT

PRON \_\_\_\_\_ REF ANDREAS 1874 atlas 167  
(page)

OTHER NAMES \_\_\_\_\_

EXACT SITE SEC 35, s. 4 T 12N R 27W

TWP CLEARWATER AREA & DIMENS \_\_\_\_\_

GEN LOC \_\_\_\_\_ STATUS \_\_\_\_\_

Name Origin  
& Remark:

McCauley: Shown as swamp.  
Winchell, 2:pl.41: Unnamed.

4-16-41. A.A.F.

6.

STREAM

SOURCE COUNTY

X Stearns  
Wright

MOUTH COUNTY

Wright X

COUNTY

M &amp; C. map Wright 3 - Stearns 5

NAME

CLEARWATER RIVER X

REF

Upham 587 - Co. Atlas, N.D.  
Min. Plat 1916 (page)

PRON

MILES

OTHER NAMES

SOURCE

X Clearwater Lake

SEC

X 32

T

X 122

R

X 27

TWP

X Fairhaven  
Clearwater

DIRECTION &amp; AREA DRAINED

X Flows Northeast

MOUTH

X Miss. River X

SEC

X 35

T

X 123

R

X 27

TWP

X Clearwater X

Description &amp; Name Origin

mouth at Clearwater Village

X (Clearwater River forms the boundary between Wright and Stearns Counties)

W. Stearns

T123-R27

ABB-F

INDIAIDAVT MONK MEBONE

*Hydraulic*  
MFP-1

INDIVIDUAL WORK REPORT

2789-30365

Identification number

Name: Nicol, Mortimer Address 82 Willow St.

Payroll Period Oct. 1 To Oct. 15 - 1938 Project No. 6508

Date	STATEMENT OF HOURS WORKED				Total Hours	WORK FINISHED DURING PERIOD
	A.M.		P.M.			
<i>Oct 3</i>	<i>8:30</i>	To <i>12:00</i>	<i>1:00</i>	To <i>4:30</i>	<i>7</i>	
<i>4</i>	<i>8:30</i>	To <i>12:00</i>	<i>1:00</i>	To <i>4:30</i>	<i>7</i>	
<i>5</i>	<i>8:30</i>	To <i>12:00</i>	<i>1:00</i>	To <i>4:30</i>	<i>7</i>	
<i>6</i>	<i>8:30</i>	To <i>12:00</i>	<i>1:00</i>	To <i>4:30</i>	<i>7</i>	
		To		To		
		To		To		
<i>10</i>	<i>8:30</i>	To <i>12:00</i>	<i>1:00</i>	To <i>4:30</i>	<i>7</i>	WORK IN PROGRESS AT TIME OF REPORT
<i>11</i>	<i>8:30</i>	To <i>12:00</i>	<i>1:00</i>	To <i>4:30</i>	<i>7</i>	
<i>12</i>	<i>8:30</i>	To <i>12:00</i>	<i>1:00</i>	To <i>4:30</i>	<i>7</i>	<i>History of Otter Tail Co.</i>
<i>13</i>	<i>8:30</i>	To <i>12:00</i>	<i>1:00</i>	To		
		To		To		
		To		To		
Total Hours						

I hereby certify I have worked the days and hours indicated above at the occupation to which assigned.

Approved *E. J. [Signature]*  
Supervisor

Signed *Mortimer E. Nicol*

NAME Cedarwater Flouring Mills CO Wright  
(village) Head of main

PRON \_\_\_\_\_ REF N. H. Shinnell Vol 27 p 76  
\_\_\_\_\_ (page)

OTHER NAMES \_\_\_\_\_ PO \_\_\_\_\_  
\_\_\_\_\_ HIST \_\_\_\_\_

EXACT SITE \_\_\_\_\_ T 123N R 27N TWP ?

GEN LOC Short distance above Mrs. Tallington's mill CO \_\_\_\_\_  
\_\_\_\_\_ ST? \_\_\_\_\_

FIRST SETTLED \_\_\_\_\_ PLAT \_\_\_\_\_ INCORP \_\_\_\_\_

Name Origin & Remarks: Head, 15 feet. Owned by C. F. Davis + Co.  
5-27-1041 - Walter C. Hunt

7. NATURAL  
FEATURE

Prairie

Co Weight

NAME

Chestwater (Prairie)

REF

McChung-Minn-102-274  
(page)

AREA &  
DIMENS

15 to 20 square Miles

PRON

OTHER  
NAMES

EXACT  
SITE

T

R

TWP

GEN

LOC

Description &  
Name Origin

A belt of brush land  
and "opening," 5 miles wide  
between Monticello and Chestwater  
Prairies.

Joan Paul  
3/11/40.

4.

VILLAGE

Co

*Wright*

NAME

*CLEARWATER*

REF

*Min by Counties**1918**164*  
(page)

FROM

PO  
DISTOTHER  
NAMESEXACT  
SITE

T

R

TWP

GEN  
LOCFIRST  
SETTLED

PLAT

INCORP

Description &  
Name Origin*W. Keenan* *3/4*

4.

VILLAGE

Co

[Wright?]

NAME

CLEARWATER

REF

Merrills Guide 1870

(page)

41

FROM

PO

LIST

OTHER  
NAMESEXACT  
SITE

T

R

TWP

GEN  
LOC

at Clearwater Lake

FIRST

SETTLED

PLAT

IN CORP

Description &  
Name Origin

Maurice Aldrich

$$\begin{array}{r} 4 \\ 18 \\ \hline 40 \end{array}$$

VILLAGE

Co

Wright

NAME

Clearwater

SEE McClung-MINN-1870 274  
(page)

PROB

PO

DIST

OTHER

NALES

EXACT

SITE

T

R

TWP

GEN

LOC

FIRST

SETTLED

PLAT

INCORP

Description &  
Name OriginJae Sam  
2/11/40

VILLAGE

Co. WrightNAME ClearwaterREF R. P. & River Guide, 1867-68  
(page) - 112  
457

PROF

PO  
DISTOTHER  
NALES

EXACT

SITE

GEN  
LOC

T

R

TWP

FIRST  
SETTLED

INCORP

Description &  
Name Origin

2 miles from Clear Lake  
Station, on the West bank of the  
Mississippi at the mouth of  
Clearwater river. 16 miles above  
and 12 below St. Cloud.

Receives its name from Clear Water river, at the mouth  
of which it is situated. Said river furnishes sufficient water  
power for the propulsion of considerable machinery.

4.

Furniture factory

NAME Thomas Tollingtons Saw Mill & CO Stright  
(~~village~~) Head of Minn.

PRON \_\_\_\_\_ REF N. H. Hinckley, Vol 7 - p 60  
(page)

OTHER NAMES \_\_\_\_\_ PO \_\_\_\_\_  
HIST \_\_\_\_\_

EXACT SITE \_\_\_\_\_ T 143N R 27N TWP 7

GEN LOC On the Clearwater river at Clearwater CO \_\_\_\_\_  
ST? \_\_\_\_\_

FIRST SETTLED \_\_\_\_\_ PLAT \_\_\_\_\_ INCORP \_\_\_\_\_

Name Origin

& Remarks: Ten or fifteen rods above the mouth of the river, head, five feet. Can only be used when the Mississippi is at its low-water stage.

5-27-1941 - Walter C. Smith

7.

NATURAL  
FEATURE

Mineral SPRING

Co. WRIGHT

NAME OLD INDIAN SPRING

REF

*minerals*  
St. P. Dispatch - 2-23-1874  
(page) 3 col 1

AREA &  
DIMENS

PRON

OTHER  
NAMESEXACT  
SITE

T 123 R 27 TWP

GEN  
LOCDescription &  
Name Origin

at Clearwater near Morrison House  
"Generous nature has also given to  
Clearwater several mineral springs.  
The principal one, known as the old  
Indian spring, is near the Morrison house.  
(over)

Gorhard 7/29/41

"The Indians xxx had discovered the wonderful curative properties of this spring. They had a name which was furnished us by Mr. C. Benson. As it takes thirty four letters to spell it, I will simply give the United States meaning, which is strong, healthy for men and especially good for women."

Ca Peterson Stem #199 p 2

6. SOURCE MOUTH STEARNS  
STREAM COUNTY COUNTY WRIGHT COUNTY WRIGHT

NAME CLEARWATER RIVER. PLACE NAMES STUDY MAP No. 76  
REF WRIGHT CO MAP. 1936  
(page)

PRON \_\_\_\_\_ MILES \_\_\_\_\_

OTHER NAMES \_\_\_\_\_

SOURCE \_\_\_\_\_ SEC \_\_\_\_\_ T \_\_\_\_\_ R \_\_\_\_\_ TWP \_\_\_\_\_

DIRECTION & AREA DRAINED \_\_\_\_\_

MOUTH MISSISSIPPI <sup>NW 1/4</sup> SEC 35 T 123 N R 27 W TWP CLEARWATER

Description & Name Origin The Clearwater River forms the NW Boundary of Wright Co beginning in the SW 1/4 Sec 7 - T121 N - R28 W and flows in an easterly direction to about the center of sec 12 - T121 - R28. thence in a north, north easterly direction to the Miss. R. at a point in the NW 1/4 of sec 35 T123 N R 27 W. CBR 6-5-40

6. SOURCE MOUTH  
COUNTY COUNTY COUNTY WRIGHT

NAME CLEARWATER river REF UPHAM 587  
(page)

PRON \_\_\_\_\_ MILES \_\_\_\_\_

OTHER NAMES \_\_\_\_\_

SOURCE \_\_\_\_\_ SEC \_\_\_\_\_ T \_\_\_\_\_ R \_\_\_\_\_ TWP \_\_\_\_\_

DIRECTION & AREA DRAINED \_\_\_\_\_

MOUTH MISS. R. SEC 35 T 123 R 27 TWP \_\_\_\_\_

Description &  
Name Origin

*in Clearwater Twp, tributary of Mississippi  
River*

*St. Langway*

6.

NAME CLEARWATER RIVER  
(stream)

CO WRIGHT

PRON \_\_\_\_\_

REF Winchells GEOLOGY Vol. 2 PLATE-41  
*of Munro*  
(page)

OTHER NAMES \_\_\_\_\_

SOURCE COUNTY WRIGHT

MOUTH COUNTY WRIGHT

MILES \_\_\_\_\_

SOURCE unnamed Lake SEC 31 T 121N R 28W TWP SOUTH-SIDE

DIRECTION & AREA DRAINED flows north along western boundary of county thru Lake Mary, N.E. thru Lake Carolin and Clearwater Lake

MOUTH MISSISSIPPI SEC 34 T 123N R 27W TWP CLEARWATER

Name Origin  
& Remarks:

12/31/40

*Atasmunro*

NAME CLEAR WATER RIVER CO WRIGHT  
(stream) *Atlas*

PRON \_\_\_\_\_ REF ANDREAS 1874 *167*  
(page)

OTHER NAMES \_\_\_\_\_

SOURCE COUNTY ? MOUTH COUNTY WRIGHT MILES \_\_\_\_\_

SOURCE \_\_\_\_\_ SEC \_\_\_\_\_ T \_\_\_\_\_ R \_\_\_\_\_ TWP \_\_\_\_\_  
?

DIRECTION & AREA DRAINED ENTERS THE CO IN SEC 19. T. 121. R. 28W Southside TWP  
DRAINS SEVEN SEP. LAKES FLOWS N.E. TO

MOUTH Mississippi RIVER SEC 35 T 123N R 27W TWP CLEARWATER  
 Name Origin  
 & Remarks



6.

T 122 R 27

NAME

Clearwater river - CO Wright  
(stream)

PRON

REF 25<sup>th</sup> Session 1887 918  
3P Laws, chap 318 (page)OTHER  
NAMESSOURCE  
COUNTYMOUTH  
COUNTY

MILES

SOURCE

SEC

T

R

TWP

DIRECTION &  
AREA DRAINED

MOUTH

MISS. R. SEC 35 T 123 R 27 TWP

Name Origin  
& Remarks:

act to define main channel this river  
 " Channel of river where river now runs  
 between towns Lyndon in Stearns Co, & Clearwater  
 in Wright... " thereby declared main channel of said  
 river. approved Febry 14 1887

BPC 326741

NAME CLEARWATER RIVER CO WRIGHT  
(stream)

FROM \_\_\_\_\_ REF 24<sup>TH</sup> SESSION 1885 P 218  
(page)

OTHER NAMES \_\_\_\_\_

SOURCE COUNTY \_\_\_\_\_ MOUTH COUNTY \_\_\_\_\_ MILES \_\_\_\_\_

SOURCE \_\_\_\_\_ SEC \_\_\_\_\_ T \_\_\_\_\_ R \_\_\_\_\_ TWP \_\_\_\_\_

DIRECTION & AREA DRAINED \_\_\_\_\_

MOUTH MISS. R. SEC 35 T 123 R 27 TWP \_\_\_\_\_

Name Origin  
& Remarks:

*Act to appropriate money to aid in building a  
 fudge across Clearwater river, in section 35, town 123, range 27.*

*Approved March 9<sup>th</sup>, 1885.*

*Ingalls 2/27/85*

6.

NAME CLEARWATER RIVER (stream) ----- CO WRIGHT  
Hudson Map Co.

PRON ----- REF 1978 PLAT BOOK 10  
^ (page)

OTHER NAMES -----

SOURCE COUNTY WRIGHT ----- MOUTH COUNTY WRIGHT ----- MILES -----

SOURCE CLEARWATER LAKE SEC 32 T 122 R 27 TWP CLEARWATER

DIRECTION & AREA DRAINED Flows NE -----

MOUTH MISSISSIPPI RIVER SEC 35 T 123 R 27 TWP CLEARWATER

Name Origin: CLEARWATER RIVER flows along the W + N.W. border of CLEARWATER Twp.  
& Remarks:

5/8-41 L.H. Gastrow

6.

339

STREAM SOURCE COUNTY SOUTH WRIGHT COUNTY STEARNS  
 NAME KAWAKOMIX RIVER REF 2 m Riv (causes 99-2011 (page)  
 FROM \_\_\_\_\_ MILES \_\_\_\_\_  
 OTHER NAMES CLEAR WATER - KAWAKOMYUK - KAWANIBIO-SIBI - LITTLE LAKE RIVER.  
 SOURCE \_\_\_\_\_ SEC \_\_\_\_\_ T \_\_\_\_\_ R \_\_\_\_\_ TWP \_\_\_\_\_  
 DIRECTION & AREA DRAINED \_\_\_\_\_  
 SOUTH MISS. R. SEC 35 T 123 R 27 TWP \_\_\_\_\_  
 Description & Name Origin a sizable stream that separates Wright from Stearns Co. so called by Nicollet.  
 ORR 3-24

6.

340

STREAM SOURCE COUNTY SOUTH WRIGHT COUNTY STEARNS  
 NAME KAWAKONUK RIVER REF Z M Pih (Cous) 99 vol 1 (page)  
 FROM \_\_\_\_\_ MILES \_\_\_\_\_  
 OTHER NAMES @ CLEARWATER - KAWAKOMIK - KAWANIBJO-SIBI - LITTLE LAKE -  
 SOURCE \_\_\_\_\_ SEC \_\_\_\_\_ T \_\_\_\_\_ R \_\_\_\_\_ TWP \_\_\_\_\_  
 DIRECTION & AREA DRAINED \_\_\_\_\_  
 MOUTH MISS. R. SEC 35 T 123 R 27 TWP \_\_\_\_\_  
 Description & Name Origin so called by Owen. is a sizable stream that separates Wright from Stearns co.  
 OBR 3-21

6. STREAM SOURCE COUNTY MOUTH COUNTY WRIGHT STEARNS

NAME KAWANIBIO-SIBI RIVER REF Cones - Z.M. Pike (page)

FROM \_\_\_\_\_ MILES \_\_\_\_\_

OTHER NAMES CLEARWATER-KAWAKOMIK-KAWAKONOK-LITTLE LAKE RIVER.

SOURCE \_\_\_\_\_ SEC \_\_\_\_\_ T \_\_\_\_\_ R \_\_\_\_\_ TWP \_\_\_\_\_

DIRECTION & AREA DRAINED \_\_\_\_\_

MOUTH MISS. R SEC 35 T 123 R 27 TWP \_\_\_\_\_

Description & Name Origin so called by Beltrami. is a sizable stream that separates wright from Stearns co.

OKR 3-21

6.

342

STREAM

SOURCE  
COUNTYNORTH WRIGHT  
COUNTY STEARNSNAME LITTLE LAKE RIVER

REF

Z M Pike (page 99-208)  
(page)

FROM

MILES

OTHER

NAMES CLEARWATER-KAWAKOMIK-KAWAKONUK-KAWANIBID-SIBI.

SOURCE

SEC

T

R

TWP

DIRECTION &  
AREA DRAINED

MOUTH

MISS. R.

SEC

35

T

123

R

27

TWP

Description &amp;

Name Origin

As called by Carver, is a sizable stream that  
separates Wright from Stearns co.

OBER 3-21

7.

NATURAL  
FEATURE

ISLAND

Co WRIGHT

PLACE NAMES STUDY MAP No. 76

NAME

9

REF

WRIGHT CO MAP 1936

(page)

PRON

AREA &  
DIMENSOTHER  
NAMESEXACT  
SITE

SEC 35+36

T 123

R 27

TWP CLEARWATER

GEN

LOC

Description &amp;

Name Origin

*this island lies in the miss R. the language*

*part in sec 35.*

OBR 6-4-40

7.

NATURAL  
FEATURE

ISLAND

Co. WRIGHT

Hudson map Co.

Co.

NAME

2

REF

1928 PLAT BOOK

32  
(page)

AREA &  
DIMENS

PRON

OTHER  
NAMES

EXACT

SITE

Sec 35

T 123

R 27

TWP

CLEAR WATER

GEN

LOC

on E side of MISSISSIPPI RIVER across the river from S.E. of CLEAR WATER -  
village

Description &  
Name Origin

5/19-41 2997a station

4.

VILLAGE (P.O.)

Co \_\_\_\_\_ WRIGHT - Plate 3

NAME ZELLINGER

REF MP + Pac 1st Div. 18 1/2 17  
(page)

PRON \_\_\_\_\_

PO  
HIST

OTHER  
NAMES \_\_\_\_\_

CO  
ST?

EXACT  
SITE \_\_\_\_\_

T

R

TWP

GEN  
LOC

2 mi. N.W. of Waverly

FIRST  
SETTLED

PLAT \_\_\_\_\_

INCORP \_\_\_\_\_

Description &  
Name Origin

Worquist 4-1-40



4.

VILLAGE

Co Wright -----NAME Zellingen ----- REF Meckung-Minn. 1876 275  
(page)PROB ----- PO  
MIST Had P.O. in 1876 -----OTHER  
NALES -----EXACT  
SITE ----- T ----- R ----- TWP -----GEN  
LOC ----- FIRST  
SETTLED -----PLAT ----- INCORP -----  
Description &  
Name Origin*Jacobson*  
*3/1/40*

2.

TOWNSHIP

Co

WRIGHT

NAME

WOODLAND

REF

At-Pac 1st div 1870 Plate 3  
(page)

FROM

T

118<sup>N</sup>

R

26<sup>W</sup>

OTHER  
NAMES

GEN  
LOC

FIRST  
SETTLED

ORGAN-  
IZED

Description of  
Name Origin

Monquiat 4-1-40

4.

VILLAGE (R.R. Sta)

Co

Wright

NAME

WAVERLY

REF

M.P. Pac 1st Div. 1870

(page)

17 Plate 3

PO  
HIST

PRON

CO  
ST?

OTHER  
NAMES

EXACT  
SITE

T

119N

R

26W

TWP

Marysville

GEN  
LOC

So. shore of Waverly Lake

FIRST  
SETTLED

PLAT

INCORP

Description &  
Name Origin

Scorquist 4-1-40

4.

VILLAGE

Co

Wright

NAME

WAVERLY

REF

Minn by Counties 1918  
164  
(page)

PROB

PO

LIST

OTHER

NAMES

EXACT

SITE

T

R

TWP

GEN

LOC

FIRST

SETTLED

PLAT

II CORP

Description &amp;

Name Origin

H. Keenan 3/4

5.

LAKE

Co

[Wright]

NAME WAVERLY LAKE

REF

Merrill's Guide 1870

(page) - 44

PRON

STATUS

OTHER  
NAMESEXACT  
SITE

T

R

TWP

AREA &  
DIMENSGEN  
LOCDescription &  
Name Origin

On St. Paul &amp; Pacific Ry.

Maurice Aldrich

$$\frac{4}{19} \\ \frac{40}{40}$$

5.

LAKE

Co

Wright

NAME

WAVERLY LAKE

REF

St. P. & Pac. R. Div. 1870

(page) 17

Plate 3

PRON

STATUS

OTHER NAMES

"WAVERLY LAKES"

EXACT SITE

T

119 N

R

26 W

TWP

Marysville

AREA & DIMENS

GEN

LOC

Description & Name Origin

Monquist 4-1-40

VILLAGE

Co

Wright

NAME

Waverly Mills

REF

Bd. of Immigration,

Mem. 1885

(page) 145

PRON

PO

HIST

OTHER

CO

NAMES

ST?

EXACT

SITE

T

R

TWP

GEN

LOC

on the St. P., M. &amp; M. Ry

FIRST

SETTLED

PLAT

INCORP

Description &  
Name OriginJackson  
3/21/80.

2.

TOWNSHIP

Co

Wright

NAME

VICTORIA

REF

St. P + Pac 1st div 1870 Plate 7  
(page)

FROM

T

118<sup>n</sup>

R

27<sup>w</sup>

OTHER

NALES

GEN

FIRST

LOC

SETTLED

ORGAN-

IZED

Description of  
Name Origin

Wolfequist 4-1-40

VILLAGE

A Virginia settlement

Co Wright

NAME

~~Virginia Settlement~~  
(No name given)REF McClung-Minn-18% 274  
(page)

PROG

PO  
LIST

OTHER

NALES

EXACT

SITE

T

R

TWP

GEN

LOC

South west corner of  
Wright County.

FIRST

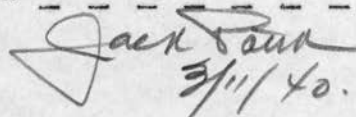
SETTLED

PLAT

Description &amp;

Name Origin

LICORP


 Jack Paul  
3/11/40.

5.

LAKE

Co

WRIGHT

NAME

TWIN Lake

REF

APP+Pac

pt Div. 187

Plate 3

(page)

PRON

STATUS

OTHER

NAMES

EXACT

SITE

T

121<sup>N</sup>

R

28<sup>W</sup>

TWP

South Side

AREA &

DIMENS

GEN

LOC

Description &

Name Origin

Wright 4-4-40

5.

LAKE

Co WRIGHT  
*St. P. & Pac., Lands of 1st*

NAME TWIN LAKES REF Div, Branch Line 1820  
*(page) 19*

PRON \_\_\_\_\_ STATUS \_\_\_\_\_

OTHER NAMES \_\_\_\_\_

EXACT SITE Six 27, 28, 29, 33, 34 T. 13 L R 28

TWP \_\_\_\_\_ AREA & DIMENS \_\_\_\_\_

GEN \_\_\_\_\_  
LOC \_\_\_\_\_  
Description & \_\_\_\_\_  
Name Origin \_\_\_\_\_

*3-29-40*

*Ed Hoover*

5.

LAKE

Co

WRIGHT

NAME

SUGAR LAKE

REF

Att. & Pac 1st Div. 1870 Plate 3  
(page)

PRON

STATUS

OTHER  
NAMES

EXACT  
SITE

T 121 <sup>N</sup> R 27 <sup>W</sup>

TWP

NE part of  
CORINNA

AREA &  
DIMENS

GEN

LOC

Description &  
Name Origin

Monquist 4-4-40

5.

LAKE

Co

WRIGHT

St. P. & Pac., Sands of 107

NAME

SUGAR LAKE

REF

Div. Branch Line, 1870  
(page) 19

PRON

STATUS

OTHER  
NAMES

EXACT

T 121 R 27 Sec. 1, 2, 10, 11, 12

SITE

T 122 R 27 Sec. 35, 36

T 121-122 R 27

TWP

AREA &  
DIMENS

GEN

LOC

Description &  
Name Origin

3-29-40

Ed. Hoover

2.

TOWNSHIP

Co

WRIGHT

NAME

SOUTH SIDE

REF

At-Pac 1st div 180 Plate 7  
(page)

PROB

T

121 N

R

28 W

OTHER

MALES

GEN

LOC

FIRST

SETTLED

ORGAN-

IZED

Description of  
Name Origin

Marquis 4-1-40

4.

VILLAGE

Co

*Bright*

NAME

*South Haven*

REF

*Min by Counties 1918**164*  
(page)

FROM

PO  
LISTOTHER  
NALESEXACT  
SITE

T

R

TWP

GEN  
LOCFIRST  
SETTLED

PLAT

INCORP

Description &  
Name Origin*W. Kewan*  $\frac{3}{4}$

5.

LAKE

Co

WRIGHT

NAME

SILVIA (Lake SILVIA)

REF

St. P. & Pac. R. Div. 1870 Plate 3  
(page)

PRON

STATUS

OTHER  
NAMES

EXACT  
SITE

T 121 <sup>N</sup> R 8 <sup>W</sup>

TWP

South Side

AREA &  
DIMENS

GEN  
LOC

Description &  
Name Origin

Monquist 4-4-40

4.

VILLAGE

Co

[Wright]

NAME SMITH LAKE

REF

Greville's guide 1870

(page)

-44

FROM

PO

DIST

OTHER

NAMES

EXACT

SITE

T

R

TRF

GEN

LOC

A station on St. Paul & Pa-<sup>FIRST</sup>~~SETTLED~~cific Ry. on lake of same name.

PLAT

IN CORP

Description &amp;

Name Origin

Maurice Aldrich  $\frac{4}{19/40}$

4.

VILLAGE

Co

Wright

NAME

Smith Lake

REF

Bo. of Immigration,  
Minn. 1885145  
(page)

PRON

PO

HIST

OTHER  
NAMES

CO

ST?

EXACT  
SITE

T

R

TWP

GEN  
LOC

on the St. P., M. &amp; M. Ry

FIRST  
SETTLED

PLAT

INCORP

Description &  
Name OriginJ. C. [Signature]  
3/21/40

5.

LAKE

Co

WRIGHT

NAME

SMITH LAKE

REF

M. P. + Pac pt Div 1870 Plate 3  
(page)

PRON

STATUS

OTHER  
NAMES

EXACT  
SITE

T

119<sup>N</sup>

R

27<sup>W</sup>

TWP

S.W. COR. OF  
Middletown

AREA &  
DIMENS

GEN

LOC

Description &  
Name Origin

Mosquito 4-5-40

4.

VILLAGE

Co

WRIGHT

NAME

Silver Creek

REF

M.P. + Pac. 1st Div. 1870 Plate 3  
(page)

PRON

PO  
HISTOTHER  
NAMESCO  
ST?EXACT  
SITE

T

121<sup>N</sup>

R

26<sup>W</sup>

TWP

Silver Creek

GEN  
LOCFIRST  
SETTLED

PLAT

INCRP

Description &  
Name Origin

Morsquist 4-4-40



4.

VILLAGE

Co

WRIGHT

NAME

Silver Creek

REF

Andrews Minn. + Decatur 193  
(page)

PRON

PO

HIST

Abram G. DESCENT PIN (1856)

OTHER  
NAMES

CO

ST?

EXACT  
SITE

T

R

TWP

GEN  
LOCFIRST  
SETTLED

PLAT

INCORP

Description &  
Name Origin

Noquist 3-19-40

4.

VILLAGE (P.O.)

Co WRIGHT  
S. P. & Pac., Santa Fe

NAME SILVER CREEK REF Div. Branch Line, 1870  
(page) 19

PRON \_\_\_\_\_ PO HIST \_\_\_\_\_

OTHER NAMES \_\_\_\_\_ CO ST? \_\_\_\_\_

EXACT SITE Sec 8 T 121 R 26 TWP \_\_\_\_\_

GEN LOC \_\_\_\_\_ FIRST SETTLED \_\_\_\_\_

PLAT \_\_\_\_\_ INCORP \_\_\_\_\_

Description &  
Name Origin

2-29-40

*Ed. Mason.*

6. SOURCE COUNTY WRIGHT  
MOUTH COUNTY ST. P. & Paul, Sands of 1st  
STREAM SILVER CREEK  
NAME SILVER CREEK REF Div. 2 Branch Line at 870  
(page) 19

PRON \_\_\_\_\_ MILES \_\_\_\_\_

OTHER NAMES \_\_\_\_\_

SOURCE \_\_\_\_\_ SEC \_\_\_\_\_ T \_\_\_\_\_ R \_\_\_\_\_ TWP \_\_\_\_\_

DIRECTION & AREA DRAINED \_\_\_\_\_

MOUTH MISSISSIPPI SEC 15 T 122 R 26 TWP SILVER CREEK  
Description & Name Origin

3-28-40

Ed Sherman

2.

TOWNSHIP

Co

Wright

NAME

SILVER CREEK

REF

St+Pac

1ST DIV 1870

Plate 3

(page)

FROM

T

121 N

R

76W

OTHER

NALES

GEN

FIRST

LOC

SETTLED

ORGAN-

IZED

Description of

Name Origin

Wright 4-1-40

5.

LAKE

Co WRIGHT

NAME Rock L. REF St. P. + Pac R<sup>r</sup> Div. 1870 Plate 3.  
(page)

PRON \_\_\_\_\_ STATUS \_\_\_\_\_

OTHER NAMES \_\_\_\_\_

EXACT SITE \_\_\_\_\_ T 120<sup>N</sup> R 27<sup>W</sup>

TWP ALBION AREA & DIMENS \_\_\_\_\_

GEN \_\_\_\_\_  
LOC \_\_\_\_\_

Description & Name Origin \_\_\_\_\_

*Workprint 4-5-40*

2.

TOWNSHIP

Co

WRIGHT

TALE

FRANKFORT

REF

At & Pac pt div 1870 Plate ✓  
(1830)

FROM

T

120

R

24

OTHER

MALES

GEN

LOC

FIRST

SETTLED

ORGAN-

IZED

Description &  
Name Origin

Monquist 4-4-40

5.

LAKE

Co

WRIGHT

St. P. & Pac., Sands of 1st

NAME

GRANITE LAKE

REF

Div. Branch Lines 1820  
(page) 29

PRON

STATUS

OTHER  
NAMES

EXACT

SITE

Sec 19, 20, 29, 30

T 120

R 27

TWP

AREA &  
DIMENS

GEN

LOC

Description &  
Name Origin

3-29-40

*Ed. Jones*

5.

LAKE

Co

WRIGHT

NAME

GRANITE L.

REF

A.P. + Pac R<sup>st</sup> Div. 1870 Plate 3  
(page)

PRON

STATUS

OTHER  
NAMES

EXACT  
SITE

T 120  $\frac{N}{-}$  R 27  $\frac{W}{-}$

TWP

Albion

AREA &  
DIMENS

GEN  
LOC

Description &  
Name Origin

Monquist 4-5-40

5.

LAKE

Co

WRIGHT

NAME

GRASS L.

REF

At. P. & Pac. 1st Div. 1870 Plate 3  
(page)

PRON

STATUS

OTHER  
NAMES

EXACT  
SITE

T

118<sup>N</sup>

R

28<sup>W</sup>

TWP

AREA &  
DIMENS

GEN

LOC

Description &  
Name Origin

Marquist 4-5-40

4.

VILLAGE

Co

*Wright*

NAME

*HANOVER*

REF

*Min by Counties**1918**164**(page)*

FROM

PO

DIST

OTHER

NAMES

EXACT

SITE

T

R

TWP

GEN

LOC

FIRST

SETTLED

PLAT

Description &amp;

Name Origin

INCORP

*W. Sheena*  $\frac{3}{4}$

5.

LAKE

Co.

WRIGHT

NAME

HUTCHINS LAKE

REF

N.P. + Pac Pt Div. 1870 Plate 3  
(page)

PRON

STATUS

OTHER  
NAMES

EXACT  
SITE

T 120<sup>N</sup> R 28<sup>W</sup>

TWP

French Lake

AREA &  
DIMENS

GEN

LOC

Description &  
Name Origin

Monpoint 4-4-40

125

NAME  
ADDRESS

NO  
CITY

STATE

PHONE  
NO

TYPE  
SERIAL

NUMBER  
ORDER

QUANTITY

REMARKS

DATE

BY

(Date)

IVIR

OR

5.

LAKE

Co.

Wright

NAME

IDA (Lake IDA)

REF

N.P. & Pac 1st Div. 1870 Plate 3  
(page)

PRON

STATUS

OTHER  
NAMES

EXACT  
SITE

T 121 <sup>N</sup> R 26 <sup>W</sup>

TWP

Silvers Creek

AREA &  
DIMENS

GEN

LOC

Description &  
Name Origin

Mosquist 4-4-40

5.

LAKE

Co

WRIGHT

NAME

MINK LAKE

REF

AKP. + Pac Pt-Div. 1870 Plate 3  
(page)

PRON

STATUS

OTHER

NAMES

EXACT

SITE

T

121<sup>N</sup>

R

27<sup>W</sup>

TWP

Corinna

AREA &

DIMENS

GEN

LOC

Description &

Name Origin

Wright 4-4-40



4.

VILLAGE P.O.

Co. WRIGHT

NAME MAPLE LAKE

REF. A.P. + Pac pt Div. 1870 Plate 3  
(page)

PRON PO HIST

OTHER NAMES CO ST?

EXACT SITE T 121<sup>N</sup> R 26<sup>W</sup> TWP

~~SOUTH center of Silver Creek~~

GEN FIRST SETTLED  
LOC

PLAT INCORP

Description &  
Name Origin

Wodquist 4-4-40

VILLAGE

Co. WrightNAME Maple LakeREF McClung-Minn-1870 275  
(page)

PRGN

PO  
MISTHad P.O. in 1870OTHER  
NALESEXACT  
SITE

T

R

TWP

GEN  
LOCFIRST  
SETTLED

PLAT

INCORP

Description &  
Name Origin*Jack Paul*  
3/11/40

VILLAGE

Co

Wright

NAME

MAPLE LAKE

REF

Min by Counter

1918

164  
(page)

PROM

PO

HIST

OTHER

NAME

EXACT

SITE

T

R

TRF

GEN

LOC

FIRST

SETTLED

PLAT

Description &

Name Origin

INCORP

W. Keenan 3/4

5.

LAKE

Co.

WRIGHT

NAME

MAPLE LAKE

REF

M.P. & Pac 1st Div. 1870 Plate 3  
(page)

PRON

STATUS

OTHER  
NAMESEXACT  
SITET 120 <sup>N</sup> R .26 <sup>W</sup>

TWP

Maple Lake?

AREA &  
DIMENS

GEN

LOC

Description &  
Name Origin

Wright 4-4-40

2.

TOWNSHIP

Co Wright

NAME MAPLE LAKE REF MP + Pac R<sup>t</sup> div 1870 Plate 3  
(page)

PROB T 120 ✓ R 26W

OTHER  
SALES

GEN FIRST  
LOC SETTLED

ORGAN-  
IZED  
Description &  
Name Origin

*Wright 4-1-40*

VILLAGE

Co Wright -----

NAME

Montrose -----REF McClung Minn. 1870 275  
(page)

PROB

PO  
MISTHad P.O. in 1870 -----OTHER  
NALESEXACT  
SITE

T

R

TWP

GEN  
LOCFIRST  
SETTLED

PLAT

INCORP

Description &  
Name Origin*Jack Bond*  
3/11/80

4.

VILLAGE

Co

*Bright*

NAME

*MONTROSE*

REF

*Min by Counties 1918/164*  
(page)

PROB

PO

HIST

OTHER

TALLES

EXACT

SITE

T

R

TIF

GEN

LOC

FIRST

SETTLED

PLAT

INCORP

Description &amp;

Name Origin

*B. Stevan*  $\rightarrow$   $\frac{3}{4}$

4.

VILLAGE P.O.

Co WRIGHT

NAME MONTROSE

REF St. P. & Pac. 1st Div. 1870 Plate 2  
(page)

PRON

PO  
HIST

OTHER  
NAMES

CO  
ST?

EXACT  
SITE

T 119 R 25 TWP ROCKFORD (S.W. COR. of)

GEN  
LOC

FIRST  
SETTLED

PLAT

INCORP

Description &  
Name Origin

Montrose 4-4-40

4.

VILLAGE (P.O.)

CO Wright

NAME Montrose

REF P.P. & River Guide, 1867-68  
(page) 458

PRON

PO  
HIST

OTHER  
NAMES

CO  
ST?

EXACT  
SITE

T

R

TWP

GEN  
LOC

FIRST  
SETTLED

PLAT

INCORP

Description &  
Name Origin

*R.B. Pool*

3-29-40

7. NATURAL FEATURE (MOOR'S) PRAIRIE -----

Co. WRIGHT

NAME MOOR'S PRAIRIE ----- REF St-Pac <sup>pt</sup> div. 1870 17 (page) (Plate 3)

AREA &  
DIMENS

PRON -----

OTHER NAMES MOOR'S PRAIRIE -----

EXACT SITE ----- T ----- R ----- TWP -----

GEN Piece of open land in the BIG WOODS -----  
LOC Description & Name Origin

*Norquist 4-4-40*

VILLAGE

Co WrightNAME Moore's PrairieREF Mechung-Minn. 1870 275  
(page)

PROG

PO  
DISTHad P.O. in 1870OTHER  
SALESEXACT  
SITE

T

R

TWP

GEN  
LOCFIRST  
SETTLED

PLAT

INCORP

Description &  
Name Origin*Jens Bond*  
3/11/76

4.

VILLAGE (P.O.)

Co Wright

NAME Mooser's Prairie

REF P.P. & River Guide, 1867-68  
(page) -458

PRON \_\_\_\_\_ PO HIST \_\_\_\_\_

OTHER NAMES \_\_\_\_\_ CO ST? \_\_\_\_\_

EXACT SITE \_\_\_\_\_ T \_\_\_\_\_ R \_\_\_\_\_ TWP \_\_\_\_\_

GEN LOC \_\_\_\_\_ FIRST SETTLED \_\_\_\_\_

PLAT \_\_\_\_\_ INCORP \_\_\_\_\_

Des cription &  
Name Origin

*R.B. Poole*

3-29-40

7. NATURAL  
FEATURE

Prairie

Co Wright

NAME Moer's Prairie

REF McClung-MINN-1170 274  
(page)

PRON

AREA &  
DIMENS

OTHER  
NAMES

EXACT  
SITE

South-western part of  
Wright County

T

R

TWP

GEN  
LOC

Description &  
Name Origin

Jack Faria  
3/11/40.

2.

TOWNSHIP

Co

Wright

NAME

MODERS PRAIRIE

REF

St-Pac pt div. 1870 Plate 3  
(page) 15

FROM

T

119W

R

28W

OTHER  
NAMES

Mor's Prairie (P 15)

GEN  
LOC

FIRST  
SETTLED

ORGAN-  
IZED

Description &  
Name Origin

Morquist 4-1-40

5.

LAKE

Co

Wright

NAME

MARY (Lake MARY)

REF

St. P. & Pac. 1st Div. 1870 Plate 3  
(page)

PRON

STATUS

OTHER  
NAMES

EXACT  
SITE

T 121<sup>N</sup> R 26<sup>W</sup>

TWP

Silver Creek?

AREA &  
DIMENS

GEN

LOC

Description &  
Name Origin

Monquist 4-4-40

5.

LAKE

Co

WRIGHT

NAME

MARY (LAKE Mary)

REF

At. P. Rec. 1st Dn '87  
(page)

Plate 3

PRON

STATUS

OTHER  
NAMES

EXACT  
SITE

T

118<sup>N</sup>

R

27<sup>W</sup>

TWP

VICTOR

AREA &  
DIMENS

GEN  
LOC

Description &  
Name Origin

Moquist 4-5-40

4.

VILLAGE

Co

WRIGHT

NAME

MARYSVILLE

REF

M.P. + Pac. 1st div. 1870 17  
(page)

PRON

PO  
HIST

OTHER  
NAMES

CO  
ST?

EXACT  
SITE

T

R

TWP

GEN  
LOC

FIRST  
SETTLED

PLAT

INCORP

Description &  
Name Origin

Wright 4-1-40

2.

TOWNSHIP

Co

Wright

NAME

MARYSVILLE

REF

At P + Pas 1<sup>st</sup> div 1870 Plate 3  
(24.50)

FROM

T 119<sup>N</sup> 118<sup>N</sup> R 26<sup>W</sup>

OTHER  
NALES

GEN  
LOC

FIRST  
SETTLED

ORGAN-  
IZED

Description of  
Name Origin

Worquist 4-1-40

VILLAGE

Co. Wright -----NAME Melody Lake ----- REF MeClung-Minn. 1870 275  
(page)PROB ----- PO  
MIST Had P. O. in 1870 -----OTHER  
NALES -----EXACT  
SITE ----- T ----- R ----- TWP -----GEN  
LOC ----- FIRST  
SETTLED -----PLAT ----- INCCRP -----  
Description &  
Name Origin*J. P. P. P.*  
3/14/40

2.

TOWNSHIP

Co Wright

NAME MIDDLEVILLE

REF St. P. Pac 1st div 1870 Plate 3  
(page)

FROM T 119<sup>n</sup> R 27 W

OTHER  
NALES

GEN  
LOC FIRST  
SETTLED

ORGAN-  
IZED

Description &  
Name Origin

*Wesquist 4-1-40*

4.

VILLAGE

Co. WrightNAME MiddlesvilleREF McClung-Minn. 1870 275  
(page)

PROB

PO  
MIST Had P.O. in 1870OTHER  
NALESEXACT  
SITE

T

R

TWP

GEN  
LOCFIRST  
SETTLED

PLAT

LICORP

Description &  
Name Origin*Jacobson*  
3/11/40



4.

VILLAGE

Co WrightNAME Lake Mary REF McChung Min. 1870 275  
(page)PROB Had P.O. in 1870.  
PO  
MISTOTHER  
NALESEXACT  
SITE T R TWPGEN  
LOC FIRST  
SETTLEDPLAT INCORP  
Description &  
Name Origin*Jack Ford*  
3/1/40

4.

VILLAGE

Co WrightNAME Libley Pond REF McClung-Minn-1870 275  
(page)PROB \_\_\_\_\_ PO  
DIST Had P.O. in 1870.OTHER  
NALES \_\_\_\_\_EXACT  
SITE \_\_\_\_\_ T \_\_\_\_\_ R \_\_\_\_\_ TWP \_\_\_\_\_GEN \_\_\_\_\_ FIRST  
LOC \_\_\_\_\_ SETTLED \_\_\_\_\_PLAT \_\_\_\_\_ INCCRP \_\_\_\_\_  
Description &  
Name Origin*J. H. Brown*  
3/11/40

4.

VILLAGE (P.O)

Co WRIGHT

NAME LILLY POND

REF AP+ Pac R<sup>x</sup> Div. 1870 Plate 2  
(page)

PRON PO HIST

OTHER NAMES CO ST?

EXACT SITE T 121 R 24 TWP OTSEGO

GEN FIRST SETTLED  
LOC

PLAT INCORP

Description &  
Name Origin

Worquint 4-4-40

4.

VILLAGE (P.O.)

Co Wright

NAME Lilly Pond

REF R.R. & River Guide, 1867-68  
(page) 458

PRON \_\_\_\_\_ PO HIST \_\_\_\_\_

OTHER NAMES \_\_\_\_\_ CO ST? \_\_\_\_\_

EXACT SITE \_\_\_\_\_ T \_\_\_\_\_ R \_\_\_\_\_ TWP \_\_\_\_\_

GEN LOC \_\_\_\_\_ FIRST SETTLED \_\_\_\_\_

PLAT \_\_\_\_\_ INCORP \_\_\_\_\_  
Description &  
Name Origin

*R B Paole*

3-29-40

4.

VILLAGE P.O.

Co

WRIGHT CO

NAME

PELICAN LAKE

REF

APP + Pac Mt Div. 1870 Plate 2  
(page)

PRON

PO  
HISTOTHER  
NAMESCO  
ST?EXACT  
SITE

T

120

R

25

TWP

BUFFALO

GEN  
LOCFIRST  
SETTLED

PLAT

INCRP

Description &  
Name Origin

Morganist 4-4-40

5.

LAKE

Co.

WRIGHT

NAME

PELICAN

REF

Map. + Pac. 1st Div. 1870 Plate 2

(page)

PRON

STATUS

OTHER  
NAMES

EXACT  
SITE

T 120-121 R 24-25

CORNERS OF

AREA &  
DIMENS

TWP MONTICELLO, OTSEGO, BUFFALO, FRANKFORD

GEN

I.O.C

Description &  
Name Origin

Monticello 4-4-40

5.

LAKE

Co WRIGHT  
St. P. & Pac, Lands of 1st

NAME PLEASANT LAKE REF Div, Branch Line, 1870  
(page) 79

PRON \_\_\_\_\_ STATUS \_\_\_\_\_

OTHER NAMES \_\_\_\_\_

EXACT T121 R27 Sec 19.20.30

SITE T 121 R 28 Sec 24.25. T 121 R 27-28

TWP \_\_\_\_\_ AREA & DIMENS \_\_\_\_\_

GEN \_\_\_\_\_  
LOC \_\_\_\_\_

Description & Name Origin \_\_\_\_\_

3-29-40

*[Handwritten signature]*

5.

LAKE

Co

Wright

NAME

Pleasant Lake

REF

St-P+Pac pt Div. 1870 Plate 3  
(page)

PRON

STATUS

OTHER  
NAMES

EXACT  
SITE

T 121 N R 27 W

TWP

Corinna

AREA &  
DIMENS

GEN

LOC

Description &  
Name Origin

Worquist 4-4-40

4. VILLAGE \_\_\_\_\_ Co \_\_\_\_\_ WRIGHT \_\_\_\_\_

NAME \_\_\_\_\_ NORTHWOOD \_\_\_\_\_ REF Andrews MINN. + Dakota 193  
(page)

PRON \_\_\_\_\_ PO HIST A. H. KELLY P.M. (1856) \_\_\_\_\_

OTHER NAMES \_\_\_\_\_ CO ST? \_\_\_\_\_

EXACT SITE \_\_\_\_\_ T \_\_\_\_\_ R \_\_\_\_\_ TWP \_\_\_\_\_

GEN LOC \_\_\_\_\_ FIRST SETTLED \_\_\_\_\_

PLAT \_\_\_\_\_ INCORP \_\_\_\_\_

Description &  
Name Origin

*Worquist 3-19-40*

5.

LAKE

Co

WRIGHT

NAME

ALBION LAKE

REF

Map Pac 1st Div. 1870 Plate 3  
(page)

PRON

STATUS

OTHER  
NAMES

EXACT  
SITE

T 120 N R 27 W

TWP

ALBION

AREA &  
DIMENS

GEN  
LOC

Description &  
Name Origin

Just north of center of

Moquist 4-5-40

5.

LAKE

Co. WRIGHT  
St. P. & Pac., Lands of 120.

NAME ALBION LAKE REF 2 Div., Branch Line, 1870  
(page) 79

PRON \_\_\_\_\_ STATUS \_\_\_\_\_

OTHER NAMES \_\_\_\_\_

EXACT SITE Sec 9.10. T 120 R 27

TWP \_\_\_\_\_ AREA & DIMENS \_\_\_\_\_

GEN \_\_\_\_\_  
LOC \_\_\_\_\_

Description &  
Name Origin

3-29-40

2.

TOWNSHIP

Co

Wright

NAME

ALBION

REF

St-P+Pas 1st div 1870 Plate 3  
(page)

FROM

T

120 W

R

27 W

OTHER

NALES

GEN

LOC

FIRST

SETTLED

ORGAN-

IZED

Description of  
Name Origin

Monquint 4-1-40

4.

VILLAGE

Co Wright

NAME

AlbionREF McClung - Minn - 1870 275  
(page)

PROB

PO  
DISTHad P.O. in 1870.OTHER  
NALESEXACT  
SITE

T

R

TWP

GEN  
LOCFIRST  
SETTLED

PLAT

LCCRP

Description &  
Name OriginJen Town  
3/11/40.

LAKE

Co

I Wright 37

NAME BASS LAKE

REF

Merrill Guide 1870  
(page) 41

PRON

STATUS

OTHER  
NAMESEXACT  
SITE

T

R

TWP

AREA &  
DIMENSGEN  
LOCadjoining Clearwater LakeDescription &  
Name OriginMaurice Aldrich  $\frac{4}{18}$   
40

4.

~~VILLAGE~~

Co. Wright.

NAME Big WoodsREF Meckung-Minn-1870 275  
(page)

PROG

PO

MIST

Had P.O. in 1870.

OTHER

SALES

EXACT

SITE

T

R

TWP

GEN

LOC

FIRST

SETTLED

PLAT

LACRP

Description &amp;

Name Origin

*Jacobson*  
*3/11/40*

5.

LAKE

Co.

WRIGHT

NAME

BIG LAKE

REF

Map + Pac Plate Div. 1870 Plate 3  
(page)

PRON

STATUS

OTHER  
NAMES

Clearwater

EXACT  
SITE

T 121<sup>N</sup> R 27<sup>W</sup>

TWP

South Side and Corinna

AREA &  
DIMENS

GEN

LOC

Description &  
Name Origin

Morquist 4-4-40

4.

VILLAGE

Co

WRIGHT

NAME

BERLIN

REF

Andrews MINN. & Dacotah 193  
(page)

PRON

PO  
HIST

Charles W. Lambert P.M. (1856)

OTHER  
NAMES

CO  
ST?

EXACT  
SITE

T

R

TWP

GEN  
LOC

FIRST  
SETTLED

PLAT

INCORP

Description &  
Name Origin

Worqinst 3-19-40

5.

LAKE

Co

WRIGHT

NAME

BASS L

REF

APP + Pac 1st Div. 1870 (page) Plate 3

PRON

STATUS

OTHER  
NAMES

EXACT  
SITE

T

121 <sup>N</sup>

R

27 <sup>W</sup>

TWP

Corinna

AREA &  
DIMENS

GEN

LOC

Description &  
Name Origin

Moquist 4-4-40

5.

LAKE

Co.

WRIGHT

NAME

BIG or CLEARWATER Lake

REF

APY Pac 1st Div 180 Plate 3  
(page)

PRON

STATUS

OTHER  
NAMES

EXACT  
SITE

121<sup>W</sup> — 28<sup>W</sup>  
121<sup>N</sup> — 27<sup>W</sup>  
T R

TWP

South side + Cormna

AREA &  
DIMENS

GEN  
LOC

Description &  
Name Origin

Morganst 4-4-40

4.

VILLAGE

(P.O.)

Co

Wright

NAME

Cassell

REF

P. R. & River Guide, 1867-68  
(page) - 456

PRON

PO

HIST

OTHER  
NAMES

CO

ST?

EXACT  
SITE

T

R

TWP

GEN  
LOCFIRST  
SETTLED

PLAT

INCORP

Description &  
Name Origin

R. B. Paole

VILLAGE

Co WrightNAME CasselREF McClung-Minn-10% 275  
(page)

PROB

PO  
LISTHad P.O. in 1870OTHER  
FALESEXACT  
SITE

T

R

TWP

GEN  
LOCFIRST  
SETTLED

PLAT

INCORP

Description &  
Name OriginJack Paul  
3/11/40

5.

LAKE

Co WRIGHT

St. P. & Pac, Sando y 1st

NAME CEDAR LAKE

REF Div, Branch Line, 1870  
(page) 19

PRON

STATUS

OTHER  
NAMES

EXACT  
SITE

Sec 15, 21, 22, 27, 34

T 121

R 28

TWP

AREA &  
DIMENS

GEN  
LOC

Description &  
Name Origin

3-29-40

*Ed. Thomas*

5.

LAKE

Co.

WRIGHT

NAME

CEDAR Lake

REF

At. P. + Pac R. Div. 1870 Plate 3

(page)

PRON

STATUS

OTHER  
NAMES

EXACT  
SITE

T

121 N

R

27 W

TWP

Corinna

AREA &  
DIMENS

GEN

LOC

Description &  
Name Origin

Mosquist

4-4-40

5.

LAKE

Co

WRIGHT

NAME

EMMA L.

REF

A.P. & P.C. 1st Div 1870 Plate 3  
(page)

PRON

STATUS

OTHER

NAMES

EXACT

SITE

T 118<sup>N</sup> R 27<sup>W</sup>

TWP

VICTOR

AREA &  
DIMENS

GEN

LOC

Description &  
Name Origin

Worquist 4-5-40

4.

VILLAGE

Co

WRIGHT

NAME

FAIR HAVEN

REF

N.P. + Pac. pt Div. 1870 Plate 3  
(page)

PRON

PO  
HISTOTHER  
NAMESCO  
ST?EXACT  
SITE

T

121<sup>N</sup>

R

28<sup>W</sup>

TWP

NORTH CENTER OF

SOUTH SIDE

GEN  
LOCFIRST  
SETTLED

PLAT

INCORP

Description &  
Name Origin

Wright 4-4-40

5.

LAKE

Co WRIGHT  
*St. P. & Pac., Lands of 1st*

NAME CLEARWATER LAKE REF DIV., Branch Line, 4820  
*(page) 19*

PRON \_\_\_\_\_ STATUS \_\_\_\_\_

OTHER NAMES \_\_\_\_\_

EXACT T121-R27, 6.7.8.9.16.17.18 T121-R28, Sec 1, 12.

SITE T122-R27.31.32 T 121-122 R 27-28

TWP DELHI CLEARWATER AREA & DIMENS \_\_\_\_\_

GEN \_\_\_\_\_

LOC \_\_\_\_\_

Description & Name Origin \_\_\_\_\_

2-28-40

*Ed Sheron*

5.

LAKE

Co.

WRIGHT

NAME

CLEAR WATER

LAKE

REF

At Pac Mt Div. 150 Plate 3  
(page)

PRON

STATUS

OTHER  
NAMES

"BIG"

"BIG or Clearwater"

EXACT  
SITE

T 121 N R 27 W

TWP

South Side and Corinna

AREA &  
DIMENS

GEN

LOC

Description &  
Name Origin

Worquist 4-4-40

5.

LAKE

Co

[Weight?]

NAME CLEARWATER LAKE

REF

Merrill's Guide 1870

(page) - 41

PRON

STATUS

OTHER  
NAMESEXACT  
SITE

T

R

TWP

AREA &  
DIMENSGEN  
LOC

On St. Paul &amp; Pacific Ry. x Adjoins Bass Lake

Description &  
Name Origin

Maurice Aldrich

4  
18  
40

4.

VILLAGE

Co Wright

NAME Chatham

REF McClung-Minn. 1870 275  
(page)

PROB Had P.O. in 1870

PO  
LIST

OTHER  
NALES

EXACT  
SITE T R TWP

GEN  
LOC FIRST  
SETTLED

PLAT INCORP  
Description &  
Name Origin

*John Brown*  
3/11/40

4.

VILLAGE

Co

WRIGHT

NAME

© HATHAM

REF

A.P. & Pac 1st div 1870 77 Plate 3

(page)

PRON

PO  
HIST

OTHER  
NAMES

CO  
ST?

EXACT  
SITE

T

R

TWP

GEN  
LOC

FIRST  
SETTLED

PLAT

INCORP

Description &  
Name Origin

Monquist 4-1-40

2.

TOWNSHIP

Co

Wright

TALE

CHATHAM

REF

St. Paul + Pas 1st div 1870 Plate 3  
(1850)

FROM

T 120 N R 26 W

OTHER  
TALES

GEN  
LOC

FIRST  
SETTLED

ORGAN-  
IZED

Description of  
Name Origin

Worquist 4-1-40

6.

STREAM

SOURCE

COUNTY

WRIGHT

MOUTH

COUNTY

St. P. &amp; Pac., Sands of 1st

NAME

CLEARWATER RIVER

REF

Div. Branch Line, 1870  
(page) 19

PRON

MILES

OTHER  
NAMES

SOURCE

CLEARWATER LAKE

SEC

32

T

122

R

27

TWP

DIRECTION &  
AREA DRAINED

MOUTH

MISSISSIPPI

SEC

T

123

R

27

TWP

Description &  
Name Origin

3-27-40

Ed. Hudson

4.

VILLAGE

Co

[Wright?]

NAME CLEAR LAKE STATION

REF Merrill's Guide 1870  
(page) 41

FROM

PO  
DISTOTHER  
NAMESEXACT  
SITE

T

R

TWP

GEN  
LOC

Near Clearwater Lake.

FIRST  
SETTLED

PLAT

IN CORP

Description &  
Name Origin

Maurice Aldrich 4/18/40

4.

VILLAGE (P.O.)

Co Wright

NAME Dean Lake

REF R.R. & River Guide, 1867-68  
(page) 457

PRON \_\_\_\_\_ PO HIST \_\_\_\_\_

OTHER NAMES \_\_\_\_\_ CO ST? \_\_\_\_\_

EXACT SITE \_\_\_\_\_ T \_\_\_\_\_ R \_\_\_\_\_ TWP \_\_\_\_\_

GEN LOC \_\_\_\_\_ FIRST SETTLED \_\_\_\_\_

PLAT \_\_\_\_\_ INCORP \_\_\_\_\_

Description &  
Name Origin

*R.B. Paole*

3-29-40

5.

LAKE

Co.

WRIGHT

NAME

DEAN LAKE

REF

At. P. Pac Mt. Div. 1870 Plate 2  
(page)

PRON

STATUS

OTHER  
NAMES

EXACT  
SITE

T

119

R

25

LITTLE NORTH OF CENTER OF

AREA &  
DIMENS

TWP

ROCKFORD TWP.

GEN

I.O.C

Description &  
Name Origin

Worquist 4-4-40

VILLAGE

Co WRIGHT -----

NAME DAYTON ----- REF Guide to mining 1868  
(page) 53

PRON ----- PO  
HIST -----

OTHER NAMES ----- CO  
ST? -----

EXACT SITE ----- T ----- R ----- TWP -----

GEN LOC It is at the mouth of Crow River  
Opposite the town of TASKA ----- FIRST SETTLED -----

PLAT ----- INCORP -----  
Description &  
Name Origin

3-20-40

*Ed Thomas*

4.

VILLAGE

Co

WRIGHT

NAME

Corinna

REF

At. P. + Pae. 1st Div. 1870 Plate 3  
(page)

PRON

PO  
HISTOTHER  
NAMESCO  
ST?EXACT  
SITE

T 121 N R 27 W TWP Corinna

GEN  
LOCFIRST  
SETTLED

PLAT

INCRP

Description &  
Name Origin

Mosquist 4-4-40

4.

VILLAGE

Co

Pwright 77

NAME

CORINNA

REF

Merrill's Guide 1870  
(page) 41

FROM

PO  
DISTOTHER  
NAMESEXACT  
SITE

T

R

TWP

GEN  
LOC

8 mi. from Clearwater

FIRST  
SETTLED

PLAT

I. CORP

Description &  
Name OriginMaurice Aldrich  $\frac{4}{78}$   
40

2.

TOWNSHIP

Co

Wright

NAME

CORINNA

REF

Mt Pac pt div 1870 Plate 3  
(1870)

FROM

T

121 N

R

27 W

OTHER

MALES

GEN

FIRST

LOC

SETTLED

ORGAN-

IZED

Description of

Name Origin

Wright 4-1-40

4.

VILLAGE

Co. Wright

NAME

Dean LakeREF McClung-Minn-1870 275  
(page)

PROB

PO  
LISTHad P.O. in 1870.

OTHER

NALES

EXACT

SITE

T

R

TWP

GEN

LOC

FIRST

SETTLED

PLAT

INCORP

Description &amp;

Name Origin

*Jacobson*  
*3/11/40*

4a

VILLAGE

Co Wright

NAME

CottinnaREF Meckung-Minn-1870 275  
(page)

PROB

PO

MIST

Had P.O. in 1870.

OTHER

NALES

EXACT

SITE

T

R

TWP

GEN

LOC

FIRST

SETTLED

PLAT

INCORP

Description &  
Name OriginJohn Paul  
3/11/40

2.

TOWNSHIP

Co Wright -----

NAME Crow River -----

REF McClung-Minn-1870 275  
(page)

FROM ----- T ----- R -----

OTHER NAMES -----

GEN FIRST  
LOC SETTLED 1868

ORGAN-  
IZED -----

Description & laid out on the  
Name Origin Railroad in 1868

Joel Paul  
3/11/40.

G.

STREAM

THRU  
SOURCE  
COUNTY

*Bright*

MOUTH  
COUNTY

NAME

*Crow River*

REF

*Min by Contini*

*1918*

*163*  
(page)

FROM

MILES

OTHER  
NAMES

SOURCE

SEC

T

R

TWP

DIRECTION &  
AREA DRAINED

MOUTH

SEC

T

R

TWP

Description &  
Name Origin

*H. Keenan 3/4*

5.

LAKE

Co

WRIGHT

NAME

EAGLE Lake

REF

St. P. + Pac 1st Div. 1870 Plate 3  
(page)

PRON

STATUS

OTHER  
NAMES

EXACT  
SITE

T

121 <sup>N</sup>

R

26 <sup>W</sup>

TWP

Silver Creek ?

AREA &  
DIMENS

GEN  
LOC

Description &  
Name Origin

Wright

4-4-40

5.

LAKE

Co

WRIGHT

NAME

RAMSEY (LAKE Ramsey)

REF

St. P. + Pac R<sup>r</sup> Div '87, Plate 3  
(page)

PRON

STATUS

OTHER NAMES

EXACT SITE

T 120 N R 27 W

TWP

Maple Lake

AREA & DIMENS

GEN LOC

Description & Name Origin

Morquint

4-5-40

Miscellaneous

RECEIVED  
MAY 19 1955  
U.S. AIR FORCE  
HEADQUARTERS  
WASHINGTON, D.C.

TO: SAC, NEW YORK  
FROM: SAC, PHOENIX  
SUBJECT: [Illegible]

[Illegible typed text follows]

100-100000

10-17-38

MFP-1

INDIVIDUAL WORK REPORT

Identification number \_\_\_\_\_

Name \_\_\_\_\_

Address \_\_\_\_\_

Payroll Period \_\_\_\_\_

To \_\_\_\_\_

Project No. \_\_\_\_\_

Date	STATEMENT OF HOURS WORKED				Total Hours	WORK FINISHED DURING PERIOD
	A.M.		P.M.			
Oct. 3	9	To 12	1	To 5	7	
4	9	To 12	1	To 4	6	
5	9	To 12	1	To 4	6	
6	9	To 12	1	To 4	6	
		To		To		
10	9	To 12	1	To 4	6	
11	9	To 12	1	To 4	6	
12	9	To 12	1	To 4	6	WORK IN PROGRESS AT TIME OF REPORT
13	9	To 12	1	To 4	6	
14	9	To 12	1	To 4	6	
		To		To		
		To		To		
Total Hours					55	

I hereby certify I have worked the days and hours indicated above at the occupation to which assigned.

Approved \_\_\_\_\_

Supervisor

Signed \_\_\_\_\_

*Ethel Norcross*

*Stillwater*

7.

NATURAL  
FEATURE

ISLAND

Co. Wright

NAME

BEAR ISLAND

REF

Coues. } 1895 Up. Miss. map  
Corwin } (page)

AREA &  
DIMENS

PRON

OTHER  
NAMES

EXACT  
SITE

T 122 N. R 26 W? TWP

GEN  
LOC

In Miss river S.E. of Clearwater  
Description &  
Name Origin

6/2/41 Rose

7. NATURAL  
FEATURE

ISLAND

Co WRIGHT

1915 WM B. MITCHELL - VOL. 1.

NAME BEAR ISLAND

REF HIST OF STEARNS CO - P 543  
(page)

AREA &  
DIMENS

PRON -----

OTHER  
NAMES -----

EXACT  
SITE P ----- T ----- R ----- TWP P -----

GEN  
LOG IN THE MISSISSIPPI RIVER, 22 MILES BELOW ST CLOUD

Description &  
Name Origin

*Logan 4/2/42*



of your report  
has been received

1944  
1945  
1946

1944

1945

1947  
1948  
1949

1947  
1948

1950  
1951  
1952

1950

1953  
1954

1953  
1954

(1950)

1955

1955

(1955)

1955

1956

1957

7.

NATURAL  
FEATURE

ISLAND

Co.

Wright

NAME

Boon Island

REF

Cones } 1895  
Cronin } up. Miss. map.  
(page)

PRON

AREA &  
DIMENSOTHER  
NAMESEXACT  
SITE

T. 21 N. ? R. 25 W. ? TWP

GEN  
LOC

In Miss. River - directly north of Monticello

Description &  
Name OriginChecked OK  
6-12-1941

6/2/41 Rose

4.  
NAME BRISTOL CO Staight  
(village)

PRON \_\_\_\_\_ REF P8C2 July 22-1858  
Mun. Annals Pioneer Dem. W. Kelly  
(page)

OTHER NAMES \_\_\_\_\_ PO \_\_\_\_\_  
HIST \_\_\_\_\_

EXACT SITE \_\_\_\_\_ T \_\_\_\_\_ R \_\_\_\_\_ TWP \_\_\_\_\_

GEN \_\_\_\_\_ CO \_\_\_\_\_  
LOC \_\_\_\_\_ ST? \_\_\_\_\_

FIRST SETTLED \_\_\_\_\_ PLAT \_\_\_\_\_ INCORP \_\_\_\_\_

Name Origin  
& Remarks:

*Improvements - various towns  
in ~~Washington~~ Meeker Counties  
July 1858 Straight*

5-7-41

*Renee*

*Richard*



7.

NATURAL  
FEATURE

ISLAND

Co. Wright

NAME

BROWN'S ISLAND

REF

Coues }  
Brossin }

1895 Up. Miss. map.  
(page)

PRON

AREA &  
DIMENS

OTHER  
NAMES

EXACT  
SITE

T 12N. ? R 24W ? TWP

GEN  
LOC

Miss. river between Dayton + Monticello

Description &  
Name Origin

6/2/41 P. P. One

7.

NATURAL  
FEATURE

RAPIDS

Co Wright

NAME

CEDAR RAPIDS

REF

Comes }  
Cronin } 1895 Up. Miss. map.  
(page)

PRON

AREA &  
DIMENS

OTHER  
NAMES

EXACT  
SITE

T 122N. ? R 27W ? TWP

GEN  
LOC

In Miss. river N.W. of Monticello

Description &  
Name Origin

Pike called this a "ripple"

6/2/41 Rose

5.

NAME

Cochrane Lake  
(lake)

CO

Bright

PRON

REF

McCoy Map Wright

Map 591

(page)

OTHER  
NAMES

EXACT  
SITE

T

R

TWP

Chatham

AREA &  
DIMENS

GEN  
LOC

STATUS

Name Origin  
& Remarks:

Not on map

W. L. Keenan

4.

VILLAGE

Co - Wright

*McCarty map Wright 2*

NAME COCHRANE'S MILLS (post office)

REF St. Cloud Journal - Press, Jan. 24, 1878

(page)

FROM \_\_\_\_\_ PO  
HIST \_\_\_\_\_

OTHER  
NAMES \_\_\_\_\_

EXACT  
SITE \_\_\_\_\_ T \_\_\_\_\_ R \_\_\_\_\_ TWP \_\_\_\_\_

GEN  
LOC \_\_\_\_\_ FIRST  
SETTLED \_\_\_\_\_

PLAT \_\_\_\_\_ T. CORN \_\_\_\_\_

Description & Name Origin "The name of the post office at Cokato, Wright County has been changed to Cochrane's Mills, and that of Morris Prairie to Cokato."

*Not on map*

Feb. 27, 1940

M. W. Berthel



7.

NATURAL  
FEATURE

ISLAND

Co. Wright ?

NAME

DAYTON ISLAND

REF

Geromin }  
Cones } 1895 Up. Miss. Map.  
(page)

PRON

AREA &  
DIMENS

OTHER  
NAMES

EXACT  
SITE

T 121N ? R 22W ? TWP

GEN  
LOC

In Miss. river just above Dayton

Description &  
Name Origin

5/29/41 Rose

5.

NAME

Eu 11's Lake  
(lake)

CO

Wright

REF

McCaughey map Wright 3  
Upham 591

(Page)

OTHER NAMES

EXACT SITE

T

R

TWP

~~Rockfort~~ • Frankfort

AREA & DIMENS

GEN

LOC

STATUS

Name Origin

& Remarks:

Named for a pioneer farmer

Not on map

W. Keenan

11. Socialist colony Co Wright

MISCELLANEOUS -----  
MUN -----

NAME Fairrest Community REF MHS Coll., vol. 14, p854  
(page) -----

PRON ----- EST -----

OTHER NAMES GEN LOC -----

EXACT SITE T R TWP -----

Description & Name Origin Widstrand, Frans Herman, born in Stockholm, Sweden, in 1824; died in 1891. He came to the United States in 1855; settled in Minneapolis; founded a Socialist colony in Wright county, Minn., called the Fairest Community, which was a failure. In 1880 he removed to Litchfield and published a newspaper named Rothuggaren.

6. STREAM SOURCE COUNTY *Wright* MOUTH COUNTY \_\_\_\_\_ COUNTY \_\_\_\_\_

NAME *Fish Creek* REF *McCayley map Wright 3*  
*Upham 59v* (page) \_\_\_\_\_

PRON \_\_\_\_\_ MILES \_\_\_\_\_

OTHER NAMES \_\_\_\_\_

SOURCE *Fish Lake* SEC \_\_\_\_\_ T \_\_\_\_\_ R \_\_\_\_\_ TWP *Clearwater*

DIRECTION & AREA DRAINED \_\_\_\_\_

MOUTH \_\_\_\_\_ SEC \_\_\_\_\_ T \_\_\_\_\_ R \_\_\_\_\_ TWP \_\_\_\_\_

Description & Name Origin  
*Not on map*

*W. H. Green*

NAME FORD CITY (village) CO Knights

PRON \_\_\_\_\_ REF Min. Annuals Pioneer Dem. Wkly (page) July 27-1858

OTHER NAMES \_\_\_\_\_ PO \_\_\_\_\_ HIST \_\_\_\_\_

EXACT SITE \_\_\_\_\_ T \_\_\_\_\_ R \_\_\_\_\_ TWP \_\_\_\_\_

GEN \_\_\_\_\_ CO \_\_\_\_\_ LOC \_\_\_\_\_ ST? \_\_\_\_\_

FIRST SETTLED \_\_\_\_\_ PLAT \_\_\_\_\_ INCORP \_\_\_\_\_

Name Origin & Remarks:

*Improvements - towns in Washington & Meeker Counties - July 1858*  
*Knights*

*(Believe this should be Forest City)*

*5-7-41*      *Rouse*      *Meeker Co*      *Richard*

Jahu

931

RECEIVED  
DATE 1931  
BY  
NO. 3  
TO  
BY  
DATE 1931  
BY

6. SOURCE COUNTY *Wright* MOUTH COUNTY \_\_\_\_\_ COUNTY \_\_\_\_\_  
STREAM \_\_\_\_\_  
NAME *FREDERICK CREEK* REF *McCauley Map Wright 1, 2*  
*Upham 590* (page) \_\_\_\_\_

PRON \_\_\_\_\_ MILES \_\_\_\_\_

OTHER NAMES \_\_\_\_\_

SOURCE *Mary lake* SEC \_\_\_\_\_ T \_\_\_\_\_ R \_\_\_\_\_ TWP *Rockford*

DIRECTION & AREA DRAINED \_\_\_\_\_

MOUTH \_\_\_\_\_ SEC \_\_\_\_\_ T \_\_\_\_\_ R \_\_\_\_\_ TWP \_\_\_\_\_

Description &  
Name Origin

*Named for a pioneer.*

*Not on map*

*W. Sheena*

4.

*Walker's V.L. 57*

NAME FREMONT (village) CO WRIGHT 108

PRON \_\_\_\_\_ REF 8<sup>TH</sup> TERREX SESSION 1857-P40 CH III SEC. 40 (page)

OTHER NAMES \_\_\_\_\_ PO HIST \_\_\_\_\_

EXACT SITE \_\_\_\_\_ T \_\_\_\_\_ R \_\_\_\_\_ TWP \_\_\_\_\_

GEN LOC \_\_\_\_\_ CO ST? \_\_\_\_\_

FIRST SETTLED \_\_\_\_\_

PLAT \_\_\_\_\_ INCORP MAY 23, 1857 \_\_\_\_\_

Name Origin & Remarks: *That so much land xxx, as is contained in the town site of Fremont, not exceeding 320 acres.*

*Jugala 1/30/41*

4.

VILLAGE

Co. WRIGHT

124

NAME

FREMONT CITY

REF

CH. ~~XXII~~ SEC. 278<sup>TH</sup> TERR. EXSECTION 1857. P 78  
(page)

PRON

PO  
HISTOTHER  
NAMESCO  
ST?EXACT  
SITE

T

R

TWP

GEN  
LOCFIRST  
SETTLED

PLAT

INCORP MAY 19, 1857.Description &  
Name Origin

*That so much land as is contained within the town of Fremont City, according to a survey and plat of said town, made by John O. Havens, for the proprietors of the said town of Fremont City, xxx, as appears by a recorded plat of the same, in the office of Register of Deeds of Wright County, Iowa.*

4.

NAME Fremont City (Village) ----- CO (Wright) -----

PRON ----- REF Walker Village Laws ----- <sup>0</sup>  
----- (page) 194 -----

OTHER NAMES ----- PO  
----- HIST -----

EXACT SITE ----- T ----- R ----- TWP -----

GEN ----- CO  
LOC ----- ST? -----

FIRST SETTLED -----

PLAT ----- INCORP May 23, 1857  
May 19, 1857 -----

Name Origin  
& Remarks:

Present status: "No Trace"

6.

STREAM

SOURCE COUNTY

*Wright*

MOUTH COUNTY

COUNTY

NAME

*French River*

REF

*McCauley map Wright 1  
Upham 588*

(page)

PRON

MILES

OTHER NAMES

SOURCE

*French Lake*

SEC

T

R

TWP

*French Lake*

DIRECTION & AREA DRAINED

MOUTH

SEC

T

R

TWP

Description & Name Origin

*Named in compliment for French Canadian settlers.*

*Not on map*

*A. Shew*

4.

53

VILLAGE

Co WRIGHT -----

NAME GREENWOOD ----- REF LAMSON, Cond. Co. Hist. 34  
(page)

PRON ----- PO  
----- HIST -----

OTHER NAMES ----- CO  
----- ST? -----

EXACT SITE ----- T 119 R 23724 TWP ROCKFORD  
24-25  
W. of CRW RIVER

GEN LOC ----- FIRST SETTLED -----

PLAT 1855 ----- INCORP -----  
Description &  
Name Origin

ORR 5-20-40

7.

NATURAL  
FEATURE

ISLAND

Co. Wright

NAME

JAMESON ISLAND

REF

Cronin }  
Coves } 1895 Up. Miss. map.  
(page)

PRON

AREA &  
DIMENSOTHER  
NAMESEXACT  
SITE

T 12 N ? R 23 W ? TWP

GEN

LOC

In Miss. river, near Otsego

Description &  
Name Origin

5/29/41 Poe

7.

NATURAL  
FEATURE

ISLAND

Co. WRIGHT

NAME

LANE'S ISLAND

REF

Bones }  
Cromin } 1895 Up. Miss. map.  
(page)

PRON

AREA &  
DIMENSOTHER  
NAMESEXACT  
SITE

T 122N? R 27W? TWP

GEN  
LOCDescription &  
Name Origin

In Miss. river, N.W. of Monticello

6/2/41 Rose

5.

NAME Little Rice Lake (lake) CO Wright  
*112 Cooper map Wright ✓*

PRON \_\_\_\_\_ REF Alphon 590 (Page) \_\_\_\_\_

OTHER NAMES \_\_\_\_\_

EXACT SITE \_\_\_\_\_ T \_\_\_\_\_ R \_\_\_\_\_

TWP Victor AREA & DIMENS \_\_\_\_\_

GEN LOC N. W. part of trap. STATUS \_\_\_\_\_

Name Origin  
& Remarks:

• Scarcely more than a marsh most of year

• Not on map

*B. Keenan*

4. VILLAGE R.R. STATION Co WRIGHT -----

NAME LUND ----- REF Zm Pike (Cous) 1 98  
(page)

PRON ----- PO  
HIST -----

OTHER NAMES ----- CO  
ST? -----

EXACT SITE ----- T ----- R ----- TWP -----

GEN LOC ----- FIRST SETTLED -----

PLAT ----- INCORP -----

Description &  
Name Origin

a R.R. station near Silver

creek.

OBR 4-1-40

4.

NAME Lund P.O. (village) CO Wright

FRON \_\_\_\_\_ REF Swenska American Posten  
Min. Annals (page) Nov. 13, 1888

OTHER NAMES \_\_\_\_\_ PO HIST \_\_\_\_\_

EXACT SITE \_\_\_\_\_ T \_\_\_\_\_ R \_\_\_\_\_ TWP \_\_\_\_\_

GEN LOC Between Monticello and Chas. Water CO ST? \_\_\_\_\_

FIRST SETTLED \_\_\_\_\_ PLAT \_\_\_\_\_ INCORP \_\_\_\_\_

Name Origin & Remarks:

A Swedish settlement is located here by a Railroad, it has its Post office, but needs a grocer.

8/22/41

Hogm

346 no book

RECEIVED  
MAY 19 1904

RECEIVED  
MAY 19 1904

PAID

RECEIVED

INC  
CO

INC  
CO

INC  
CO

5

5

INC  
CO

INC  
CO

INC  
CO

INC  
CO

100

(copy)

INC  
CO

(copy)

10

2.

TOWNSHIP

Co

WRIGHT

39

NAME

MAPLE LAKE

REF

LAMSON Cond. Co. Dist 37

(page)

PRON

N 1/2 121  
1/2 120 T R 26

OTHER  
NAMES

GEN  
LOC

FIRST  
SETTLED 1856

ORGAN-  
IZED

1858

Description &  
Name Origin

OKR 5-15-40

4.

NAME

<sup>①</sup> [MARYSVILLE]  
(Village)

CO

Wright

REF

US Census map Wright 1  
At Cloud Daily Times 12/19/40 P. 10 Col 2, 3  
(page)

PRON

OTHER  
NAMES

PO  
HIST

EXACT  
SITE

T

R

TWP

GEN  
LOC

<sup>①</sup> Near Monticello

CO  
ST?

FIRST  
SETTLED

PLAT

INCORP

Name Origin  
& Remarks: ①

Platted but never settled.

① Shows in an old plat book in the Stearns Co. Register of Deeds office.  
• Not on map

7.

NATURAL  
FEATURE

ISLAND

Co. Wright

NAME

NICKERSON'S ISLAND

REF

Cronin }  
Coves } 1895 up Miss. map  
(page)

PRON

AREA &  
DIMENS

OTHER  
NAMES

EXACT  
SITE

T 121N? R 23W? TWP

GEN  
LOC

In Miss. river just above Elk River

Description &  
Name Origin

5/29/41 POC

4.

7

NAME OLESON'S CROSSING (Village) CO WRIGHT

2

PRON \_\_\_\_\_ REF APPENDIX XXI  
17<sup>TH</sup> SESSION 1876 P. 146  
(page)

OTHER NAMES \_\_\_\_\_ PO HIST \_\_\_\_\_

EXACT SITE \_\_\_\_\_ T \_\_\_\_\_ R \_\_\_\_\_ TWP \_\_\_\_\_

GEN \_\_\_\_\_ CO \_\_\_\_\_  
LOC BETWEEN SMITH LAKE AND ST? \_\_\_\_\_  
NORMAND POST OFFICE

FIRST SETTLED \_\_\_\_\_

PLAT \_\_\_\_\_ INCORP \_\_\_\_\_

Name Origin  
& Remarks:

*A joint resolution to the Congress of the Legislature,  
asking for the establishment of a post route from  
Smith Lake, via Oleson's Crossing to Normand Post Office,  
Wright County. Approved February 25<sup>th</sup>, 1876.*

*Ingalls 2/18/76*

6. STREAM SOURCE COUNTY Wright MOUTH COUNTY \_\_\_\_\_ COUNTY \_\_\_\_\_

NAME OTTER CREEK REF McCaughey map Wright 1  
Upham 591 (page) \_\_\_\_\_

PRON \_\_\_\_\_ MILES \_\_\_\_\_

OTHER NAMES \_\_\_\_\_

SOURCE Long Lake \* otter lakes (see p. 591) SEC \_\_\_\_\_ T \_\_\_\_\_ R \_\_\_\_\_ TWP Monticello

DIRECTION & AREA DRAINED \_\_\_\_\_

MOUTH Miss. river SEC \_\_\_\_\_ T \_\_\_\_\_ R \_\_\_\_\_ TWP \_\_\_\_\_  
Description & Name Origin Not on map

*W. H. Keenan*

4.

NAME WEST PELICAN CO WRIGHT  
(village)

FROM \_\_\_\_\_ REF Buffalo Journal-Press 9-19-40  
(page)

OTHER NAMES \_\_\_\_\_ PO \_\_\_\_\_  
\_\_\_\_\_ ELST \_\_\_\_\_

EXACT SITE \_\_\_\_\_ T \_\_\_\_\_ R \_\_\_\_\_ TWP \_\_\_\_\_

GEN LOC \_\_\_\_\_ CO \_\_\_\_\_  
\_\_\_\_\_ ST? \_\_\_\_\_

FIRST SETTLED \_\_\_\_\_

PLAT \_\_\_\_\_ INCORP \_\_\_\_\_

Name Origin  
& Remarks:

11-6-40  
*[Signature]*

4.

NAME WEST PELICAN CO WRIGHT  
(village)

PRON \_\_\_\_\_ REF Buffalo Journal-Pren (4)  
(page) 11-7-40

OTHER NAMES \_\_\_\_\_ PO HIST \_\_\_\_\_

EXACT SITE \_\_\_\_\_ T \_\_\_\_\_ R \_\_\_\_\_ TWP \_\_\_\_\_

GEN LOC \_\_\_\_\_ CO ST? \_\_\_\_\_

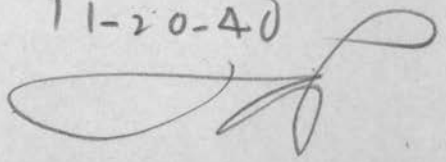
FIRST SETTLED \_\_\_\_\_

PLAT \_\_\_\_\_ INCORP \_\_\_\_\_

Name Origin  
& Remarks:

*Herman Marschel*

11-20-40



4.

NAME PLEASANT GROVE CO WRIGHT ?  
(village)

PRON Minn. Annals, Sauk Rapids Frontierman,  
REF Page 2, Col. 3, April 24, 1856  
(page)

OTHER NAMES PO  
HIST

EXACT SITE T R TWP

GEN LOC CO  
ST?

FIRST SETTLED PLAT INCORP

Name Origin "...Rates on the Steam Boat Gov. Ramsey between St. Anthony & Sauk Rapids"

& Remarks: "From Elk River to Pleasant Grove 2 miles."

Note: Total-32 miles from St. Anthony.

*Maybe on North side in Sherburne*

29-4, Potekin

DELETED  
11002

LEVEL

INFORM

100  
000

001  
00

010  
000

000

000  
000

000  
00

000

000

(000)

000

(000)

00

4.

NAME -- [Portland] (Village) ----- CO -- (Wright & (Hennepin)) -----

PRON ----- REF -- Walker's Village Laws -- (page) 105 -----

OTHER NAMES ----- PO HIST -----

EXACT SITE ----- T ----- R ----- TWP -----

GEN CO  
LOC ST? -----

FIRST SETTLED -----

PLAT ----- INCORP -- May 23, 1857 -----

Name Origin  
& Remarks:

Present status: "No Trace."



261

261

Holder

RELATED  
SINCE

BY

FOR

FOR  
BY

BY  
BY

BY  
BY

BY

BY  
BY

BY  
BY

(BY)

BY

BY

(BY)

BY

BY

BY

6. SOURCE COUNTY \_\_\_\_\_ MOUTH COUNTY \_\_\_\_\_ COUNTY Wright  
STREAM \_\_\_\_\_  
NAME Silver Creek REF 11<sup>2</sup> Cautley map Wright 1  
Upham 589 (page) \_\_\_\_\_

PRON \_\_\_\_\_ MILES \_\_\_\_\_

OTHER NAMES \_\_\_\_\_

SOURCE \_\_\_\_\_ SEC \_\_\_\_\_ T \_\_\_\_\_ R \_\_\_\_\_ TWP \_\_\_\_\_

DIRECTION & AREA DRAINED Flows in Silver Creek township

MOUTH \_\_\_\_\_ SEC \_\_\_\_\_ T \_\_\_\_\_ R \_\_\_\_\_ TWP \_\_\_\_\_

Description & Name Origin Not on map

*W. Keena*

5.

NAME

SKIFSTROM LAKE  
(lake)

CO

Wright

MS Cuyler map Wright v

PRON

REF

Upham 590

(page)

OTHER  
NAMES

EXACT.  
SITE

T

R

TWP

Cokato

AREA &  
DIMENS

GEN  
LOC

STATUS

Name Origin

& Remarks:

Named in honor of an early settler.  
Not on map

W. H. Lewis

7.

NATURAL  
FEATURE

RAPIDS

Co. Wright

NAME

SMILER'S RAPIDS

REF

Cous } 1895 Up. Miss. map.  
Cronin } (page)

PRON

AREA &  
DIMENSOTHER  
NAMESEXACT  
SITE

T 122N. ? R 26W. ? TWP

GEN  
LOCIn Miss. river S. E. of Clearwater  
Description &  
Name Origin

6/2/41 Poe

4.

NAME Waterville (Village) CO (Wright & (Hennepin))

PRON \_\_\_\_\_ REF Walker's Village Laws 105  
(page)

OTHER NAMES \_\_\_\_\_ PO \_\_\_\_\_  
HIST \_\_\_\_\_

EXACT SITE \_\_\_\_\_ T \_\_\_\_\_ R \_\_\_\_\_ TWP \_\_\_\_\_

GEN \_\_\_\_\_ CO \_\_\_\_\_  
LOC \_\_\_\_\_ ST? \_\_\_\_\_

FIRST SETTLED \_\_\_\_\_

PLAT \_\_\_\_\_ INCORP May 23, 1857

Name Origin  
& Remarks:

Present status: "No Trace."

5.

NAME

• WILLIAM LAKE  
(lake)

CO

Wright

McCauley map Wright

PRON

REF

Pham 594

(Page)

OTHER NAMES

EXACT SITE

• Sec. 5 and 6

T

R

TWP

• Albion

AREA & DIMENS

GEN LOC

• South sides of sections

STATUS

lately drained

Name Origin & Remarks:

• Not on map

W. L. Keena

7.

NATURAL  
FEATURE

ISLAND

Co

Wright

NAME

WILSON ISLAND

REF

Cronin  
Cones1895 Up. Miss. map.  
(page)

PRON

AREA &  
DIMENSOTHER  
NAMESEXACT  
SITE

T 121 N? R 23 W? TWP

GEN  
LOC

In Miss. river near Otego

Description &  
Name Origin

5/29/41 Poe

7. NATURAL FEATURE PRAIRIE Co Wright

NAME WINNESHIEK PRAIRIE REF M. S. Geology Map Wright 3  
John 59 (page)

PRON \_\_\_\_\_ AREA & DIMENS \_\_\_\_\_

OTHER NAMES \_\_\_\_\_

EXACT SITE \_\_\_\_\_ T \_\_\_\_\_ R \_\_\_\_\_ TWP Frankfort

GEN LOC Near Crow river

Description & Name Origin • Named in honor of the Winnebago chief who spent several years in this vicinity. Winneschiek, previously, chief of a band of the Winnebagoes, was appointed in 1845 by the U.S. War Dept. to be head chief of this tribe, which had been removed from Wisconsin to northeastern Iowa in 1840. He was thus the head chief while the Winnebagoes were in  
• Not on map (over)

Minnesota from 1848 to 1855 on the Long Prairie reservation  
and later in Blue Earth County until 1863, being then removed  
to a reservation in Dakota. He died after 1880, while  
making a canoe journey down the Missouri river

*W. H. ...*

(L. Co.)

REVERSE  
SIDE

CO

7.

NATURAL  
FEATURE

woods

Co Wright

NAME "the Big Woods"

REF Upham - p590

(page)

AREA &  
DIMENS

PRON

OTHER  
NAMESEXACT  
SITE

T

R

TWP

GEN  
LOCDescription &  
Name Origin

Woodland township in this county was named for its originally heavily forested condition, being in the central part of "the Big Woods," a large area noticed in the first chapter.

11.

MISCELLANEOUS

COUNTY

Co. WRIGHT

MUN

NAME

WRIGHT

REF

MINN. S. CENT. V. 2. P 480  
7 (page)

PRON

EST ORGAN 1855

OTHER NAMES

GEN  
LOC

EXACT SITE

T R TWP

Description &  
Name Origin

Organized by the Sixth Territorial Legislature  
in 1855.

Ingalls 8/29/40

11. Co \_\_\_\_\_  
MISCELLANEOUS \_\_\_\_\_ county \_\_\_\_\_  
MUN \_\_\_\_\_

NAME Wright REF Unham - p586 (page)

PRON \_\_\_\_\_ EST February 20, 1855

OTHER NAMES \_\_\_\_\_ GEN LOC \_\_\_\_\_

EXACT SITE \_\_\_\_\_ T \_\_\_\_\_ R \_\_\_\_\_ TWP \_\_\_\_\_

Description & Name Origin named in honor of a statesman of New York, Silas Wright, who was born in Amherst, Mass., May 24, 1795, and died in Canton, St. Lawrence county, N.Y., August 27, 1847. It is said that the name was "adopted as a compromise after a somewhat animated discussion." Wright had been a personal friend of W.G. McCrory, who was a member of the committee chosen by the citizens of Monticello to go before the territorial legislature and urge the establishment and organization of the county. On their journey to St. Paul the committee discussed several proposed names for it, but were unable to agree. Finally, at the suggestion of this member, the name of Wright was adopted. He was graduated at Middlebury College, 1815; studied law, and

(over)

settled for its practice at Canton, N.Y., 1819; was a member of Congress, 1827-29; was comptroller of the State of New York, 1829-33; was a United States senator, 1833-44; and was governor of New York, 1845-47. "He refused several offers of cabinet offices and foreign missions. After his term as governor he retired to his farm in Canton, which he cultivated with his own hands." Biographies of Governor Wright have been published in 1847, 1848, 1852, 1874, and 1913.

Q 138  
A 1701

Q 138  
A 1701

Q 138

Q 138

Q 138  
A 1701

11.

MISCELLANEOUS

COUNTY

Co

Wright

MUN

NAME

WRIGHT

REF

Zm Cole (Cones) 1-92  
(page)

PRON

EST

OTHER

GEN

NAMES

LOC

EXACT

SITE

T

R

TWP

Description &  
Name Origin

The Cow Run flows eastward through Wright  
co. then turns N.E. separating, Wright from  
Hennepin Co

ORR 3-29-40