

Altkey: 1354161 **Parcel ID: 18E17S100100 08190 0080**
4443 W CITRUS SPRINGS BLVD , CITRUS SPRINGS




Citrus County Property Appraiser, Cregg E. Dalton

1 of 1

My Tax Year: 2024 ▾

PC Code	0000 - VACANT
Bldg Counts	Res 0 / MH 0 / Comm 0
Nbhd	1510 - CITRUS SPRINGS UNIT 10
Tax District	00CS - CITRUS SPRINGS
Subdivision	000354 - CITRUS SPRINGS UNIT 10
Short Legal	CITRUS SPRINGS UNIT 10 LOT 8 BLK 819 DESCR IN OR BK 407 PG505
Est. Parcel Sqft	27,612
Est. Parcel Acres	.63
Map SC-TW-RG	29-17S-18E

Actions

-  [Neighborhood Sales](#)
-  [Printable Summary](#)
-  [Printable Version](#)

Reports

- [Attribute Export](#)
- [Mailing List](#)
- [Property Record Card](#)
- [Original Trim Notice](#)

Go

Buyer Beware!

Property taxes may be affected with change in ownership. When buying real estate property, you should not assume that property taxes will remain the same. Whenever there is a change in ownership, the assessed value of the property may reset to full market value, which could result in higher property taxes. Please use our tax estimator to approximate your new property taxes. Homestead exemptions and agricultural classifications are not transferable to the new owner. You must apply for your own exemptions and agricultural classifications.

Links
[Search Help](#)
Special Assessments

Project #	Description	Amount
0024	CITRUS SPRINGS MSBU	\$30.00
0131	FIRE SERVICES ASSESSMENT	\$4.07
0147	WATER UTILITY AVAIL ASMT	\$21.77

DISCLAIMER

Sales do not generally appear in database until approximately 8 to 10 weeks after the recording date. If a recent sale does not show up in this list, please allow more time for the sale record to be processed.

Land & Agricultural

Line	Land Use	Type	Units	Frontage	Depth	Ag Flag	Classified Value	Just Value	Zoning
1	0008-SFR NON-WATERFRONT	F-FRONT FOOT	135.00	135.0	204				RUR

Total Misc Value