

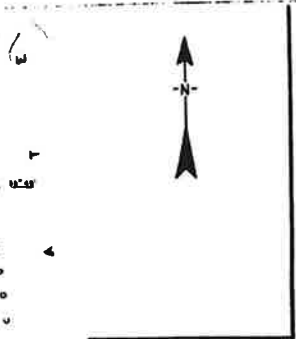


-  SUBJECT PROPERTY
-  COMPARABLE SALES

GENERAL HIGHWAY MAP
ADAIR COUNTY
 OKLAHOMA
 PREPARED BY THE
 OKLAHOMA DEPARTMENT OF HIGHWAYS
 PLANNING DIVISION
 U.S. DEPARTMENT OF COMMERCE
 BUREAU OF PUBLIC ROADS

Copyright © 1938 by the Oklahoma Department of Highways, Planning Division
 U.S. Department of Commerce, Bureau of Public Roads



POPULATION FIGURES BASED ON 1930 U.S. CENSUS
 CHANGE FEATURES SHOWN IN THIS MAP, REPRESENTING
 DATE OF HIGHWAYS
 1930
 1935
 1940
 1945
 1950
 1955
 1960
 1965
 1970
 1975
 1980
 1985
 1990
 1995
 2000
 2005
 2010
 2015
 2020