

W. H. C. F.

part of the

CHEROKEE TERRITORY

situated among the Mountains

of

N. CAROLINA, GEORGIA

and

TENNESSEE

from surveys under the direction of

W. G. Williams,

Capt. U. S. Top. Eng. &c.

in 1831 and 1838.

by
PHILIP HARRY, C. E.

assisted by C. Fremont, A. Campbell.

I. H. Adams, J. K. Stimson, P. J. Pillans

DIRTY



13

14

15

16

17

18

19

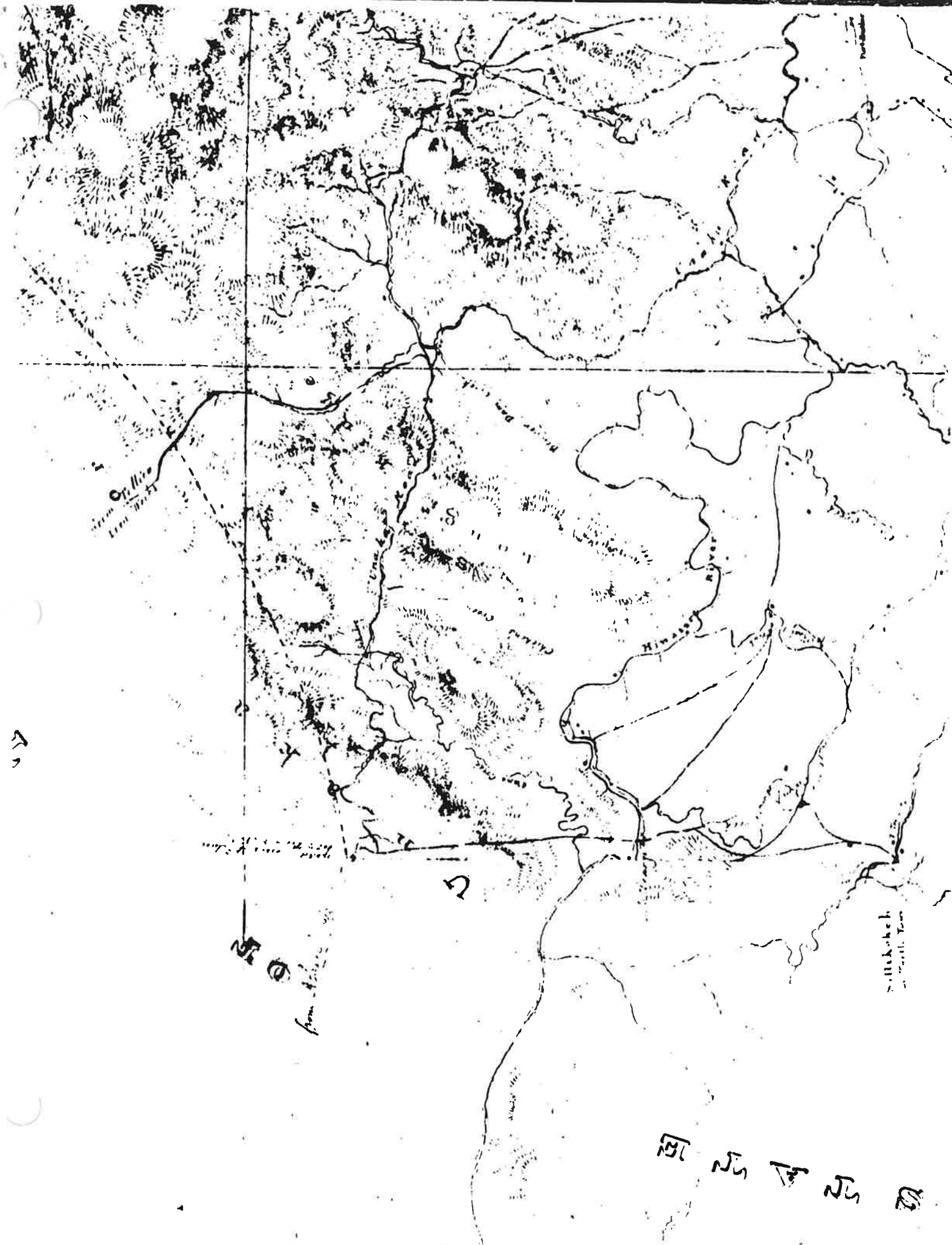
20

21

from [unclear]

1871





Opillie
Linn. Road

Himalaya River

山 南

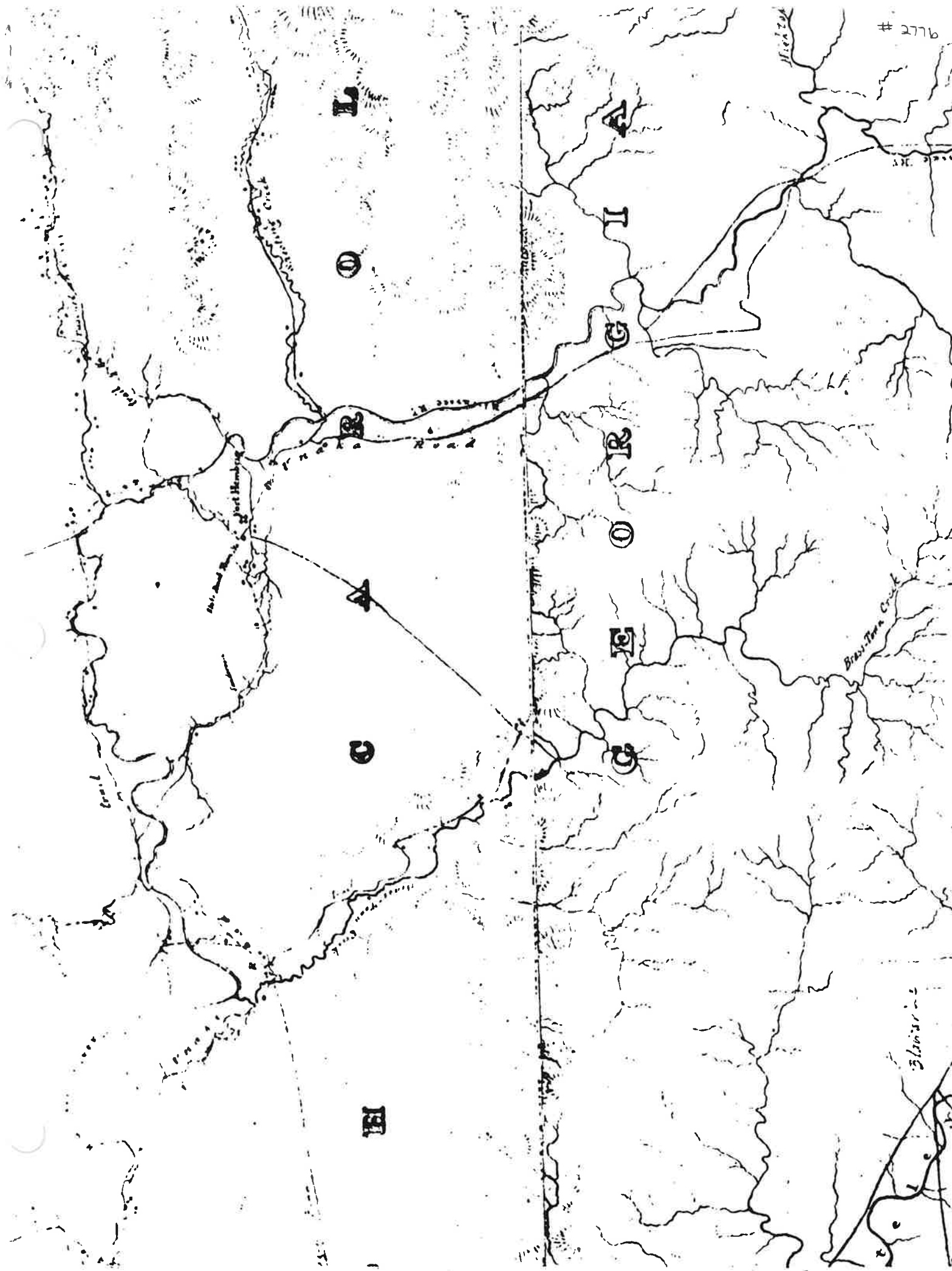
山 南

山 南

S. 11. 11. 11

山 南 山 南

山 南



Brasstown Creek

Blair's

Gravel

Port Harboring

L

O

R

A

G

FI

A

I

G

R

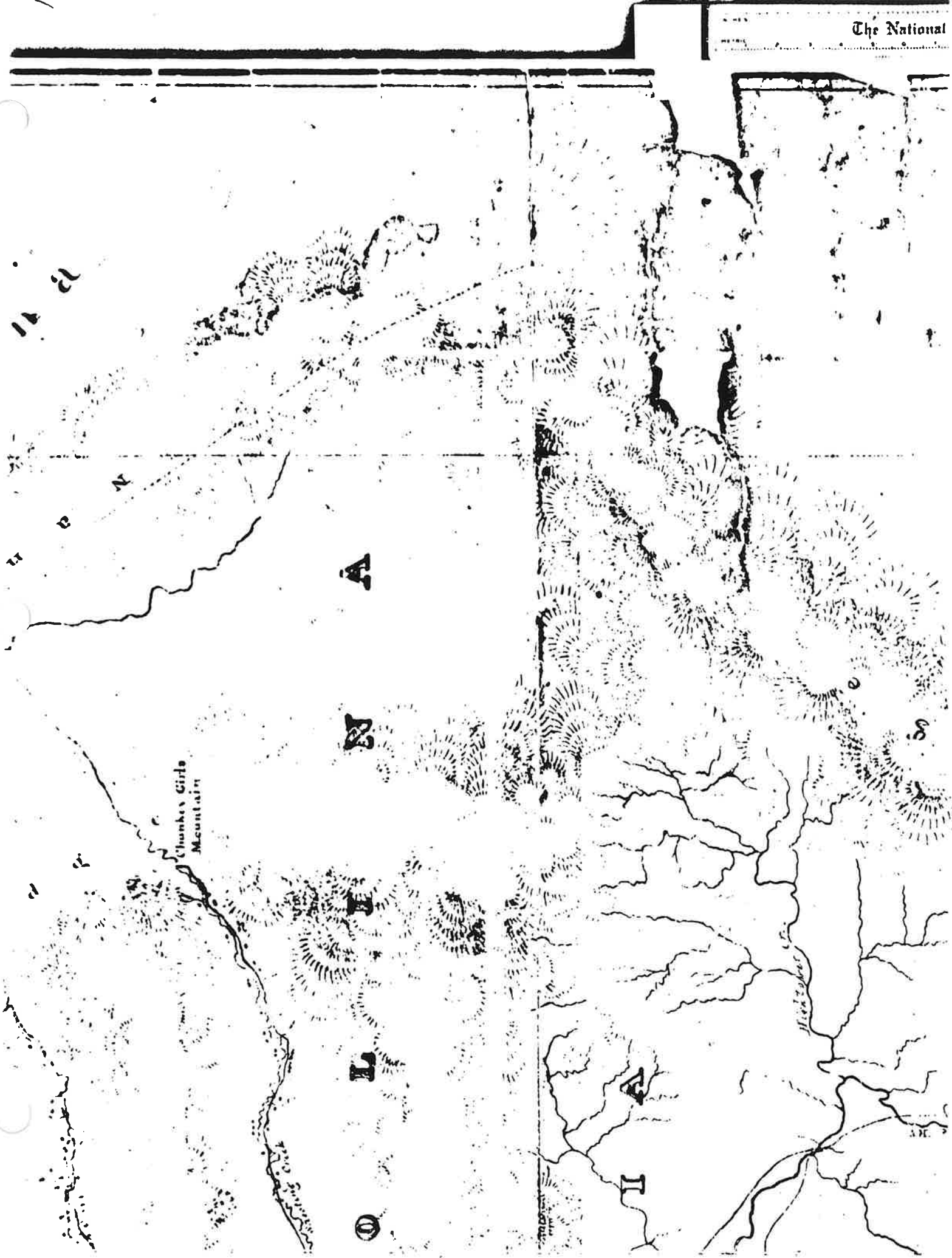
O

E

G

I

A



Chukchee River

Hatchers Creek

A

B

C

D

E

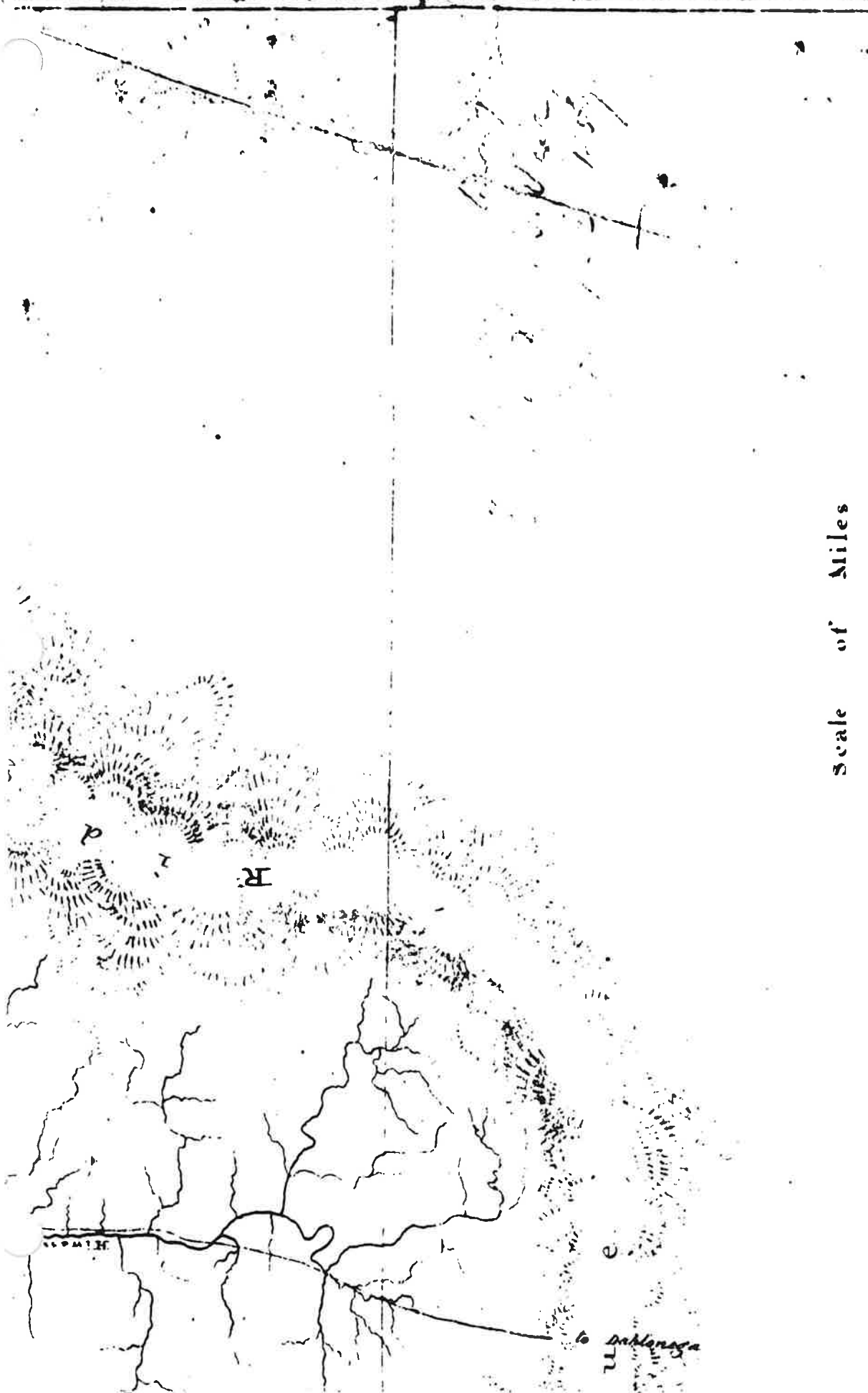
F

G

300

14





Scale of Miles

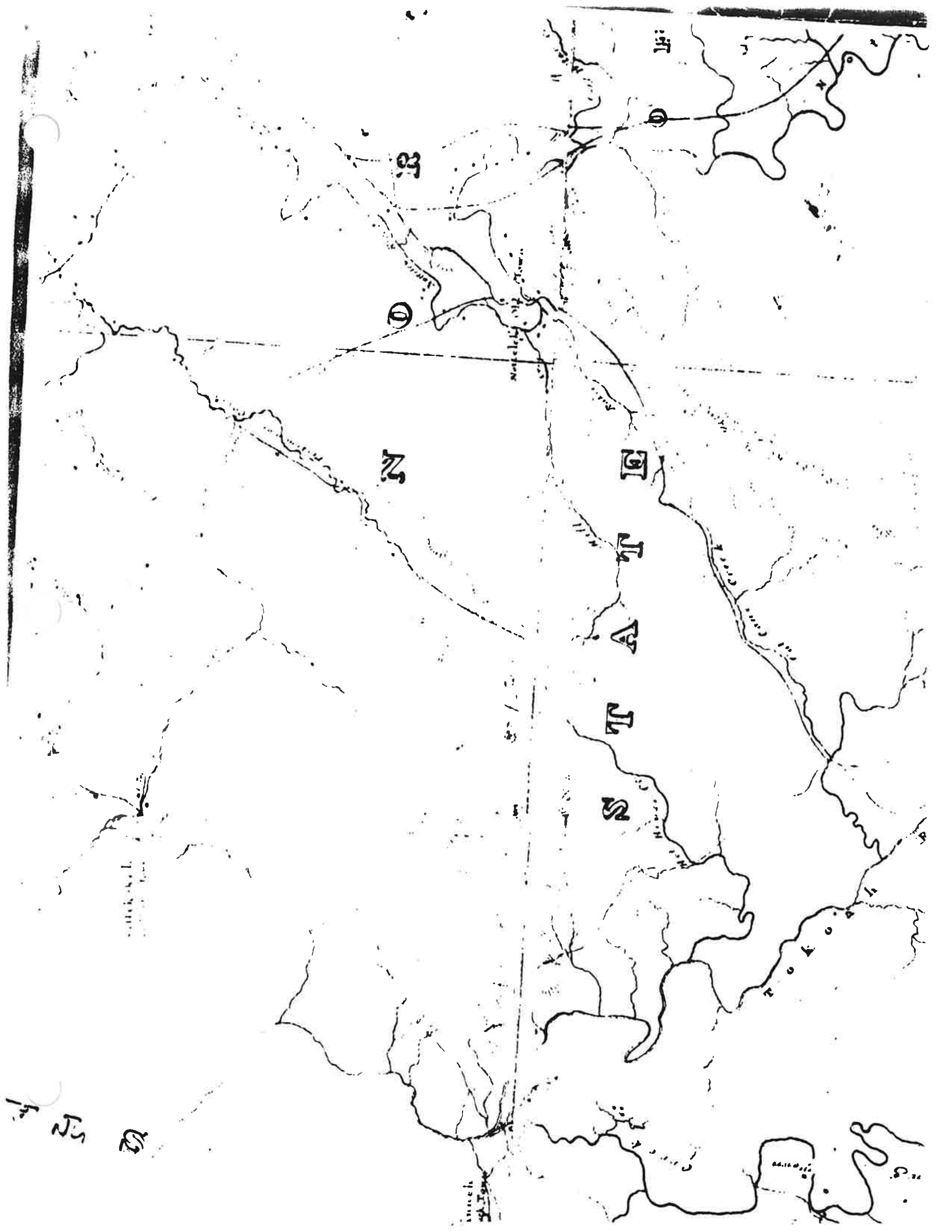


NS

Comanche
River

Fighting
Town

Mount



1:50

23

27

27

E

T

A

T

S

South Fork
of
the
River

North Fork
of
the
River

North
Fork
of
the
River


South
Fork
of
the
River

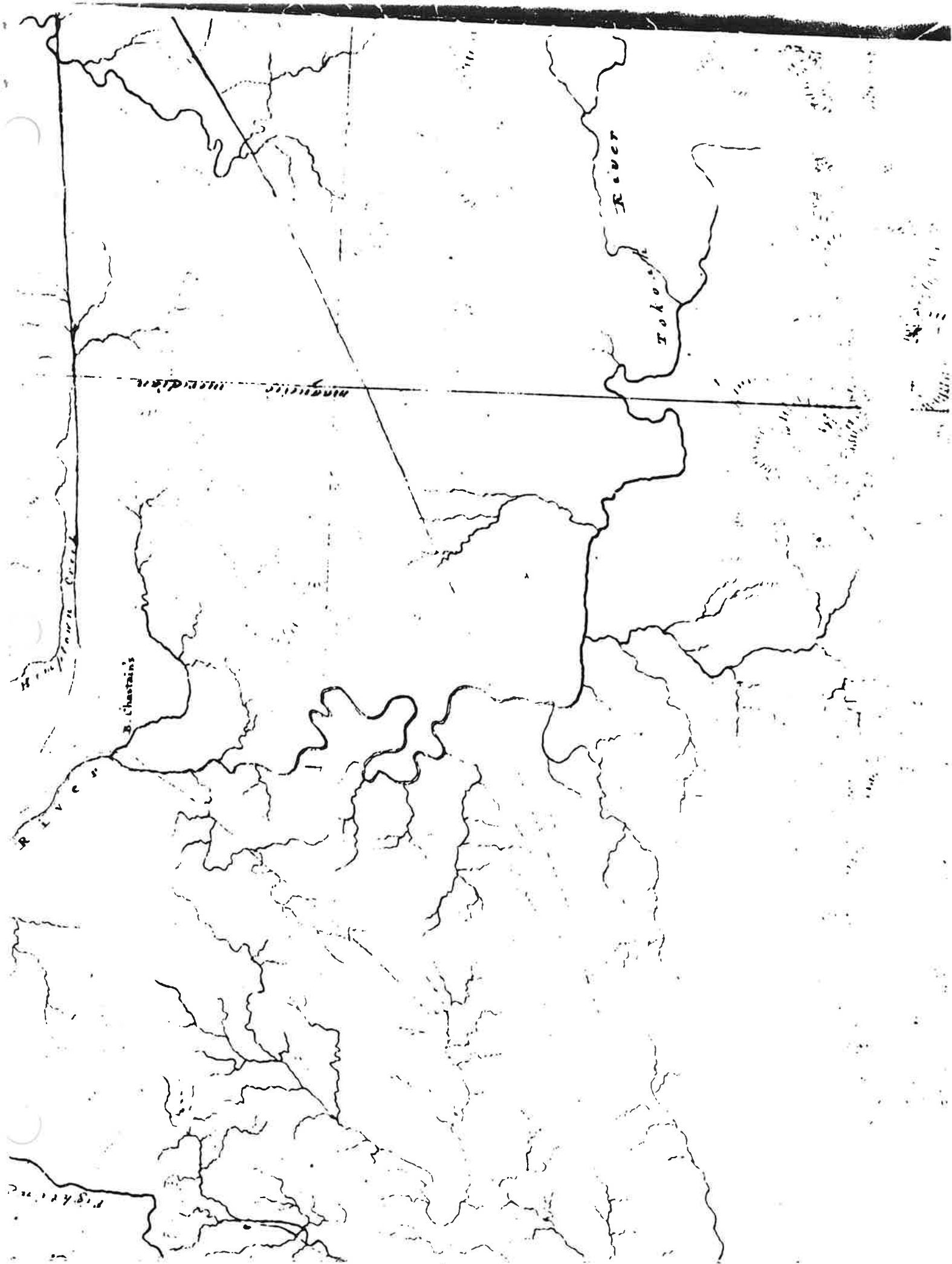
South
Fork
of
the
River

South
Fork
of
the
River

1/4
1/4
1/4

1/4
1/4
1/4





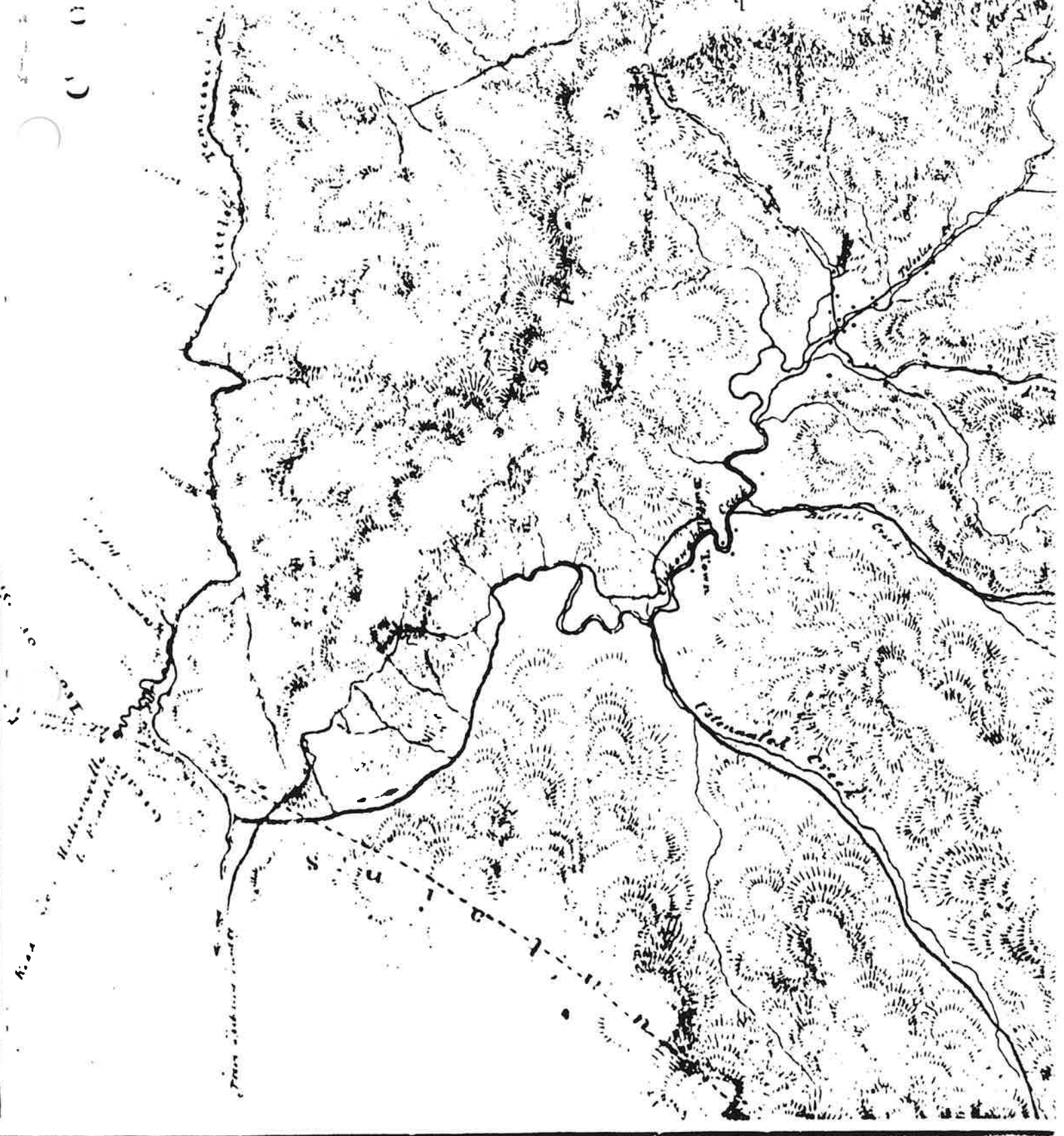
Magnetic meridian

Tokoro River

B. Chastrain's

R. L. V. C.

2000 yds.

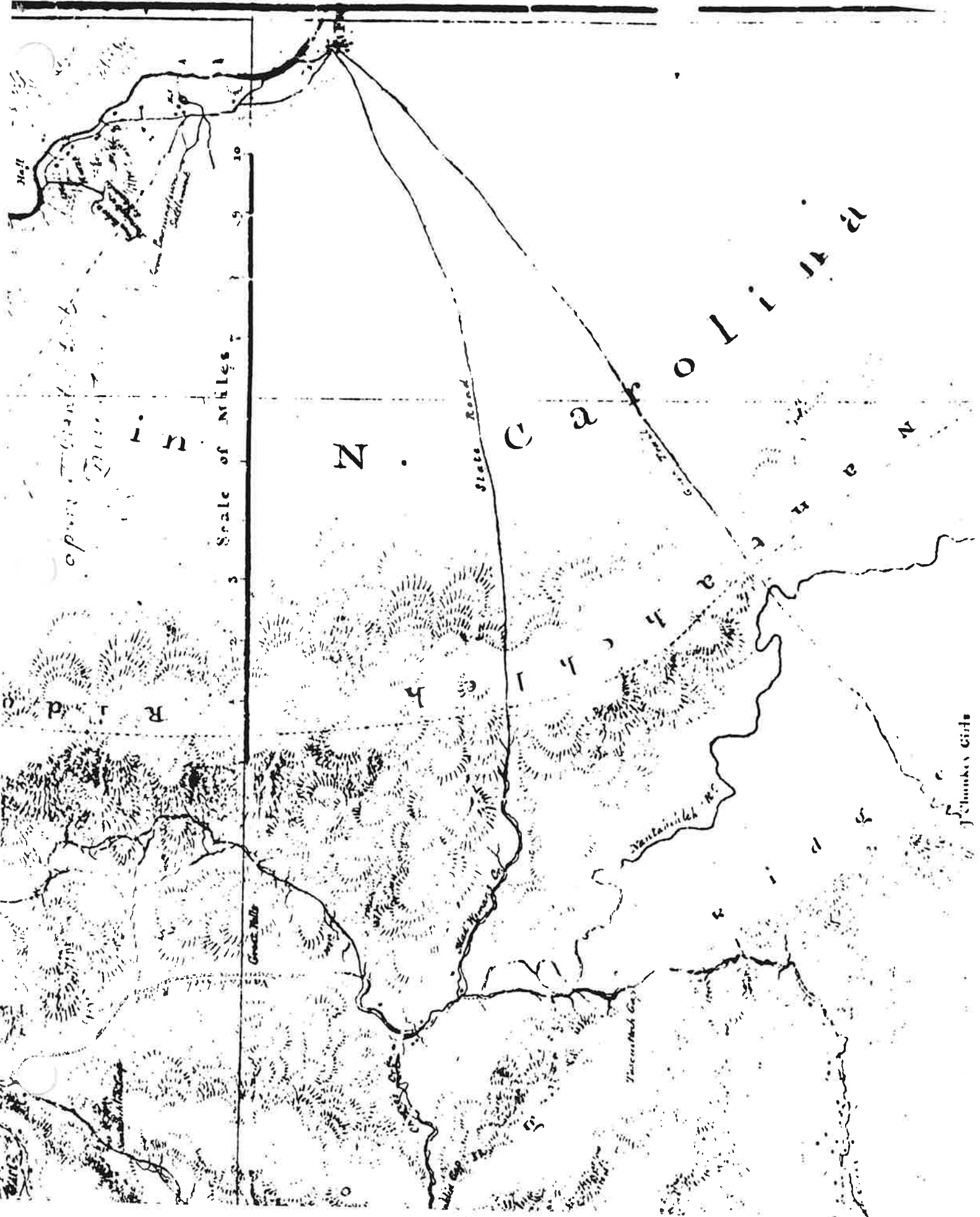


PLC#

5







Thomasville