

## DUANE H. KING

July 26, 1989

Mr. Jerry Krakow

Dear Jerry,

Enclosed are the xeroxed copies of portions of the 1839 map by Davis Burr. I have marked the route which I believed was used in red ink. I enclose another contemporary map of Illinois showing two connections between Jonesboro and the Mississippi, both of which are indicated as 9 miles distance. James Mooney wrote that "two crossings were used." I have not yet determined whether the route went through Cape Girardeau as Mooney suggests or cross-country on a secondary road between Bainbridge and Jackson.

Tabulating the mileage markers on the Burr map, it appears that the distance between Golconda and the Arkansas-Missouri line is about 420 miles (see attached yellow page).

My apologies for the hand written note, however, I wanted to be sure this made today's mail.

Sincerely,

Duane H. King

Suena Tpin  
July 26, 1989

Distances according 1837 Burr Map

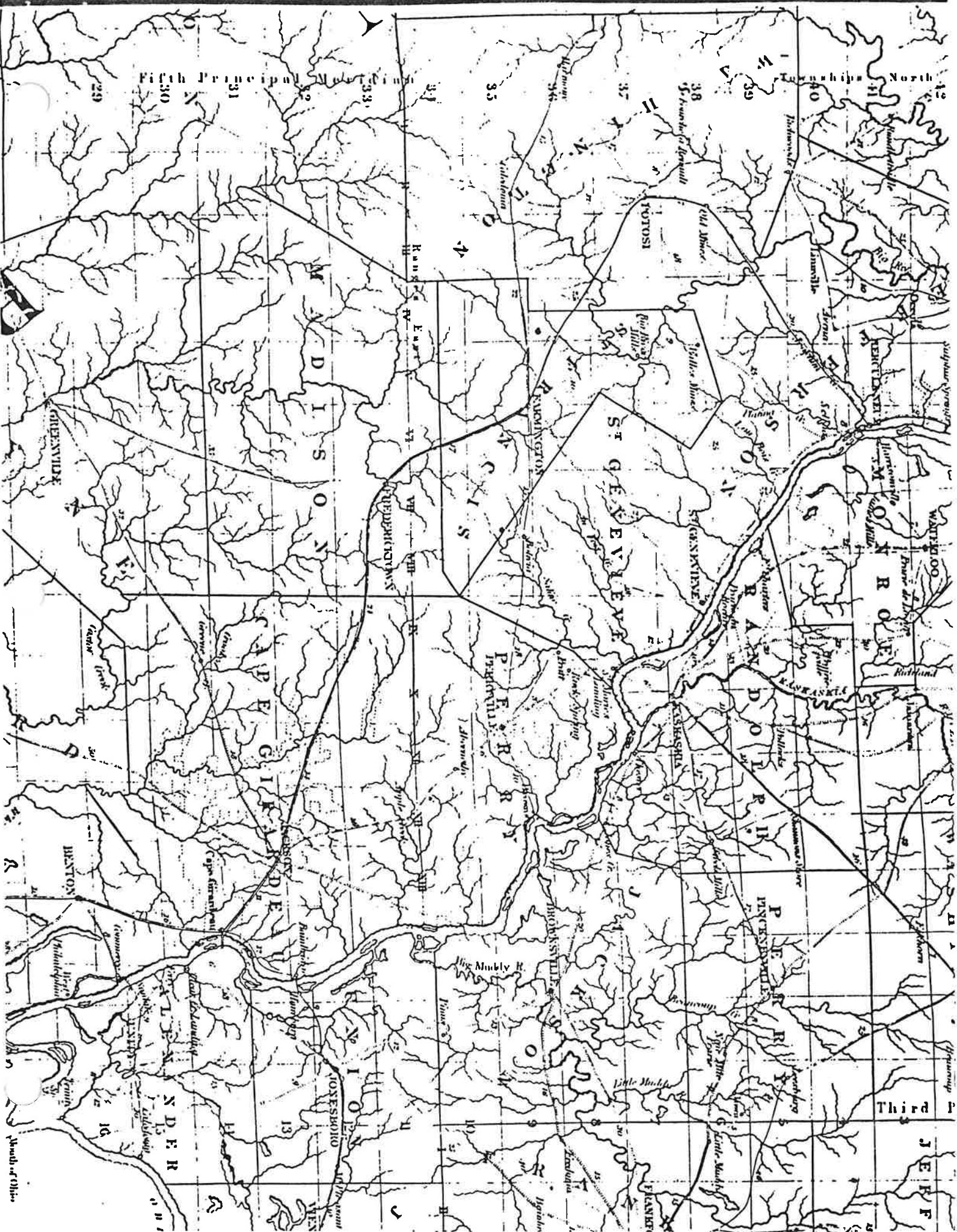
Golconda to Big Bay	12 miles
then To Vienna	12 miles
" " Mt Pleasant	10
" " Jonesboro	12
" " Hamburg	7
" across river to Fairview	1/2?
" " Jackson	23 on Cape Girardeau < (ca 12) cross country >
" " White? Run	24
" " Fredericktown	24
" " Farmington	17
" " Caledonia	22
" " Harmony	15
" " Marens Iron Works	35
" " Killebuck	10
" " Killebuck	20
" " Waynesville	20
" " Onyx	24
" " Cave Spring	18
" " Walnut forest	35
" " Springfield	3
" " Ark line	ca 15 miles - not marked on the Burr map 4 26 - through Cape Girardeau



# KENTUCKY

37

35

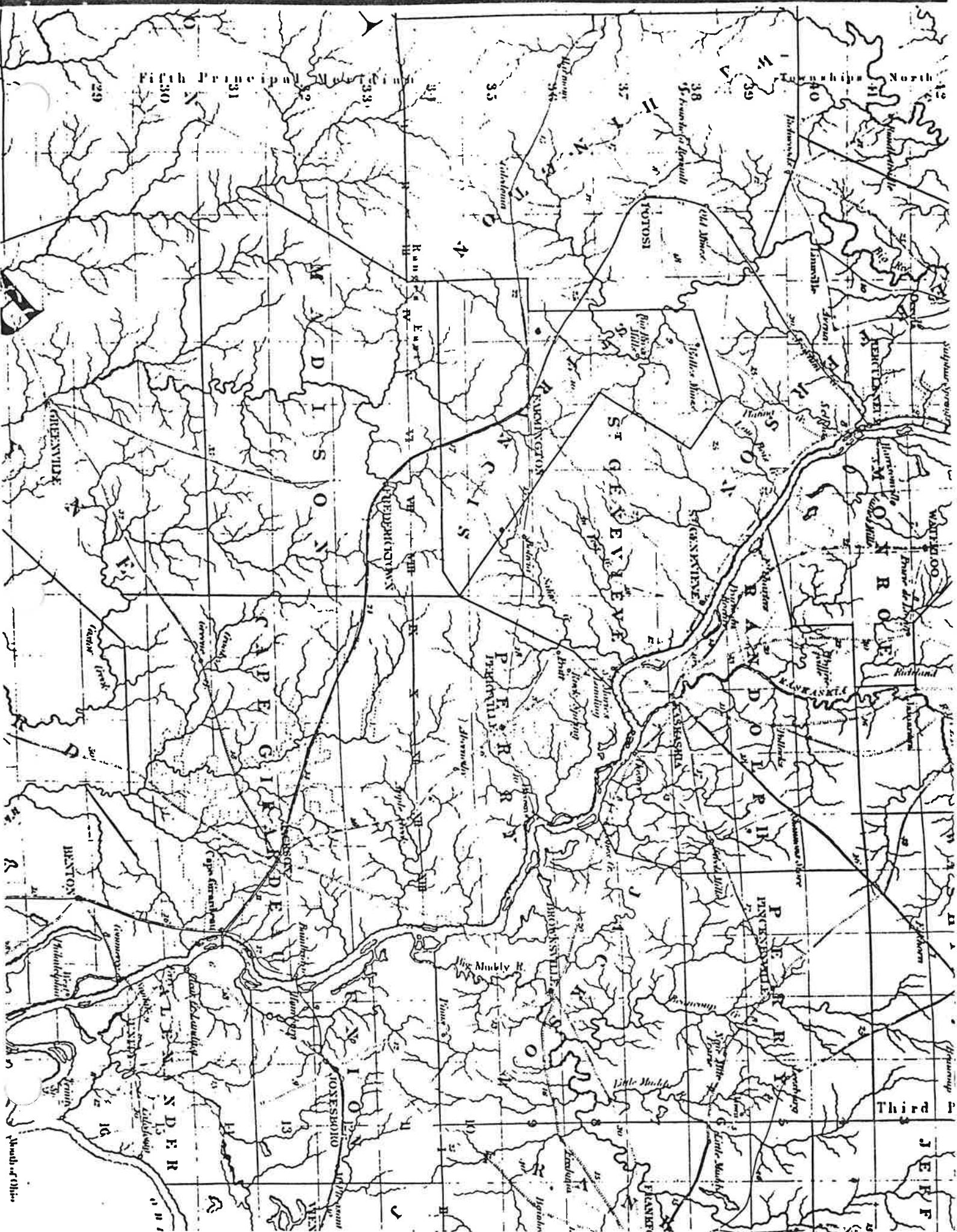


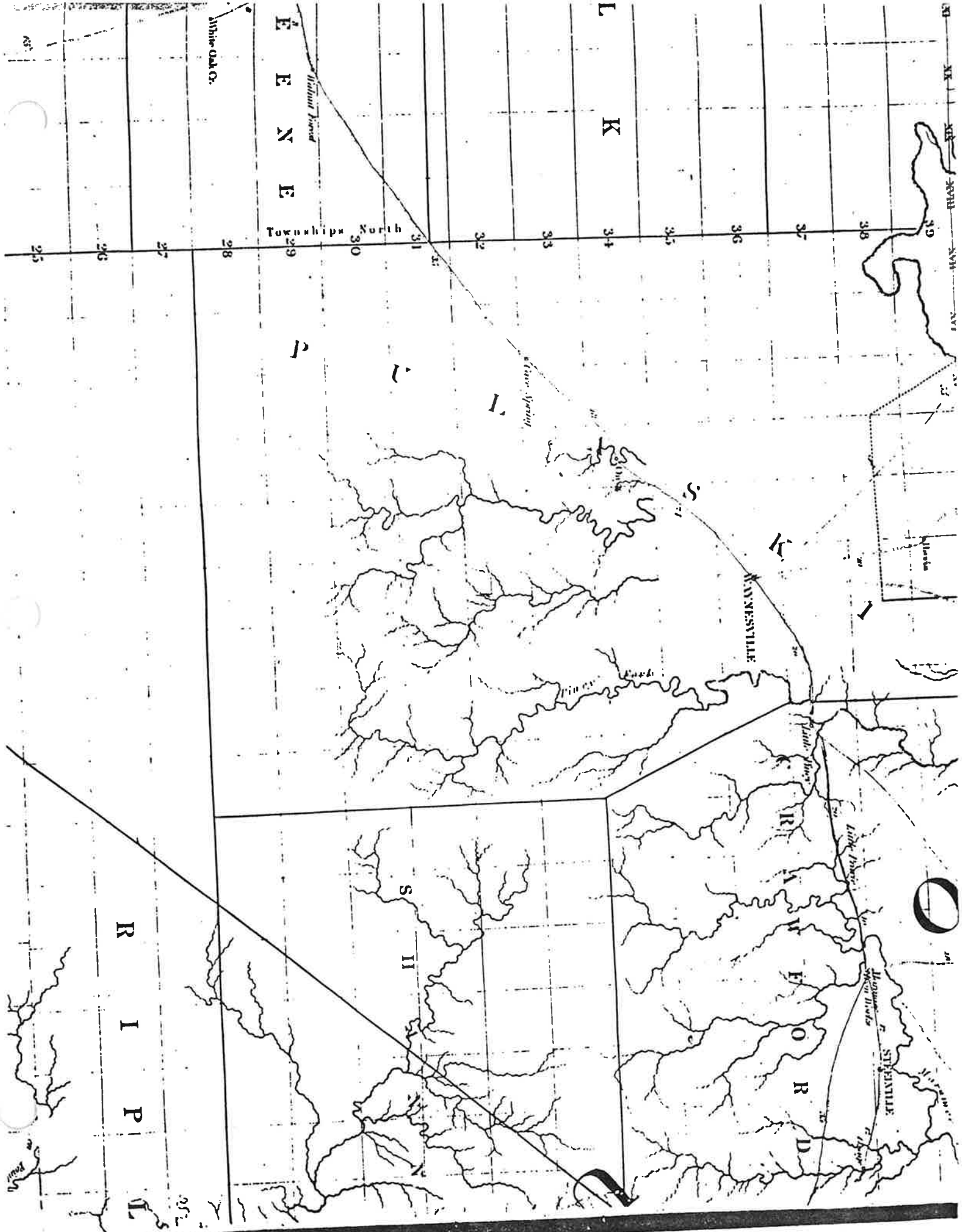
Fifth Principal Meridian

Third P

J E F F

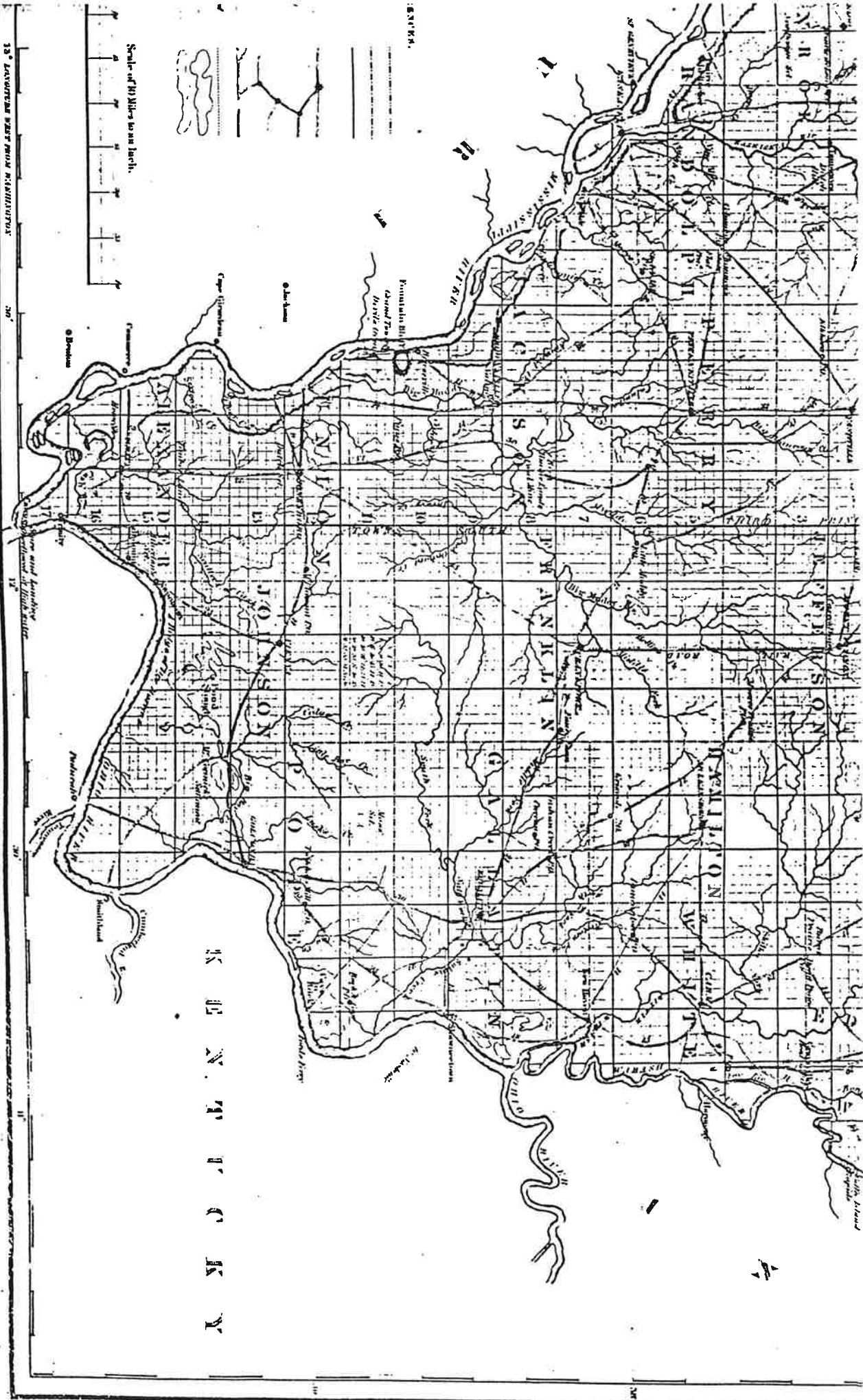
Fourth of Ohio





map was cut here so that it is no longer between two pages and no longer...





Scale of 10 Miles as far as

33° LATITUDE WEST FROM MERIDIAN

70°

70°

70°

70°

KENTUCKY

The National Office  
Washington, D. C.