

Missouri 1849
370

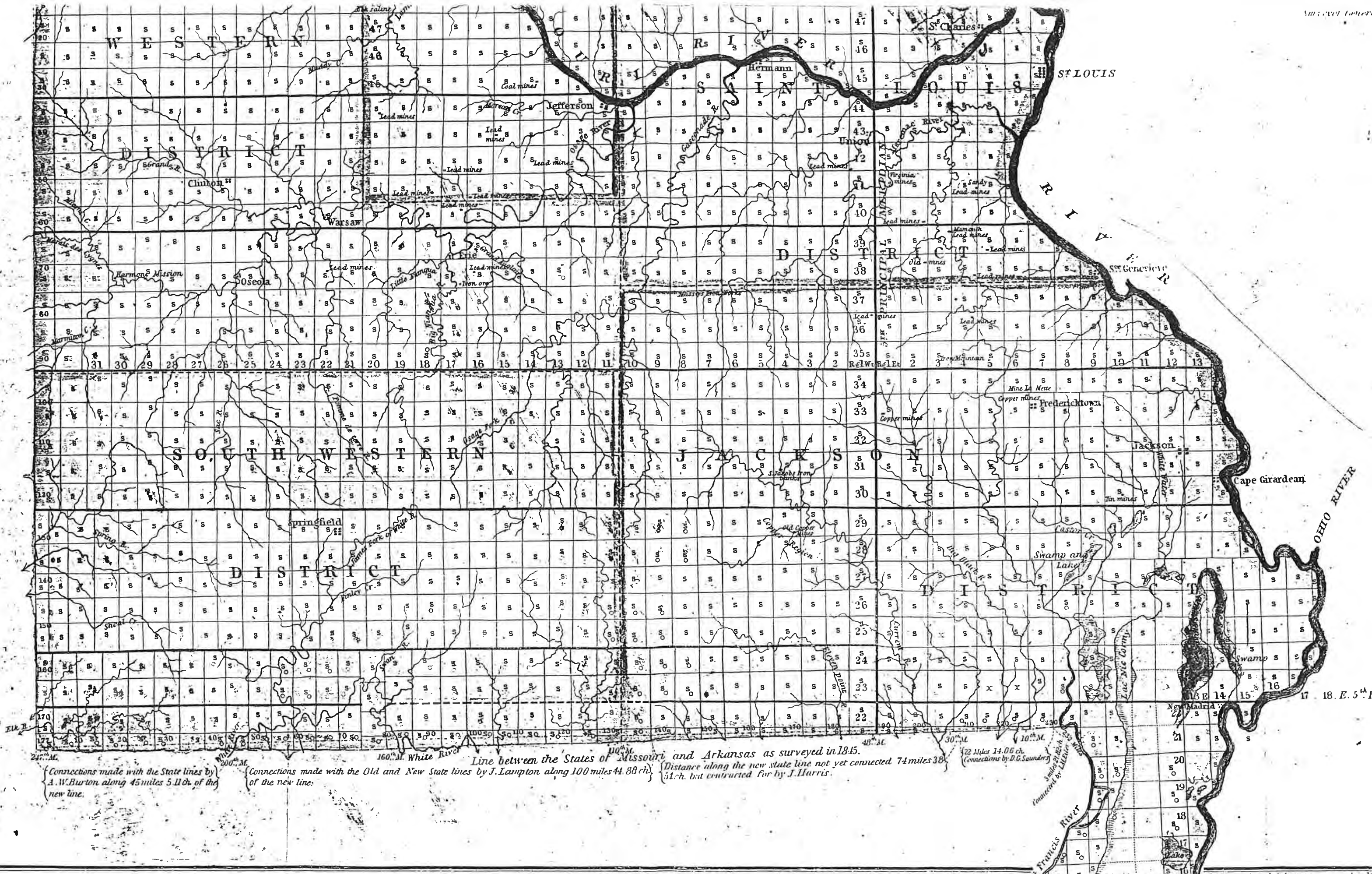
MISSOURI AS ESTABLISHED BY THE STATE COMMISSIONERS IN 1837.



G
DIAGRAM
OF THE
STATE OF MISSOURI.

*Office of the Surveyor General
for the States of Illinois and Missouri
Saint Louis October 28th 1849.*
Townships subdivided in whole or in part are marked 'S'
Townships subdivided under the appropriation of the 12th of Aug.
1848 the plats of which have been sent to the Commissioner
of the General Land Office and the Registers since October 20th
1848 are marked o
Townships the subdivision of which has been contracted for,
or is intended to be contracted for, are marked X
Townships not marked and the exterior lines dotted,
are those remaining unsurveyed.

*M. Lewis Clark
Surveyor General of Illinois and Missouri.*



Connections made with the State lines by A. W. Burton along 45 miles 5 1/2 ch. of the new line.

Connections made with the Old and New State lines by J. Lampton along 100 miles 44 8/8 ch. of the new line.

Line between the States of Missouri and Arkansas as surveyed in 1815.

Distance along the new state line not yet connected 74 miles 38 3/4 ch. but contracted for by J. Harris.

22 Miles 14 0/6 ch. Connections by D. G. Saunders

12 Miles 7 5/8 ch. Connections by G. H. Green

24 Miles 30 3/8 ch. not yet connected

Line between the States of Missouri and Arkansas surveyed in 1844

NON-CIRCULATING

HISTORICAL MAP
DO NOT CIRCULATE

JOHN ASHCROFT
Governor

G. TRACY MEHAN III
Director



STATE OF MISSOURI
DEPARTMENT OF NATURAL RESOURCES

Division of Energy
Division of Environmental Quality
Division of Geology and Land Survey
Division of Management Services
Division of Parks, Recreation,
and Historic Preservation

May 24, 1989

Mr. Jere L. Krakow, Historian
National Park Service
12795 W. Alameda Parkway
P.O. Box 25287
Denver, Colorado 80225-2087

Dear Sir:

I am enclosing a copy, from microfilm of a portion of a state map that we have in our files. This map is available in microform only. I cannot determine where we obtained the original for microfilming or why the top portion was not filmed.

I am unable to find a date on this map but Dent, Stone, and Vernon counties are shown which were formed in 1851 and Maries county is not shown and it was formed in 1853.

The town of Doniphan is shown near the present location of Van Buren (T27N, R1W). Doniphan is presently in T23N, R6W. It appears that the road alignment is a generalization from which one might infer which townships were crossed and do additional research for road location.

There is a 5' X 6' wall map of Missouri in our building at a scale of 1 inch equals 6 miles. The location of towns appear to be more accurate with road locations being about the same. That map has not been microfilmed.

If we may be of any further assistance to you, please feel free to contact this office.

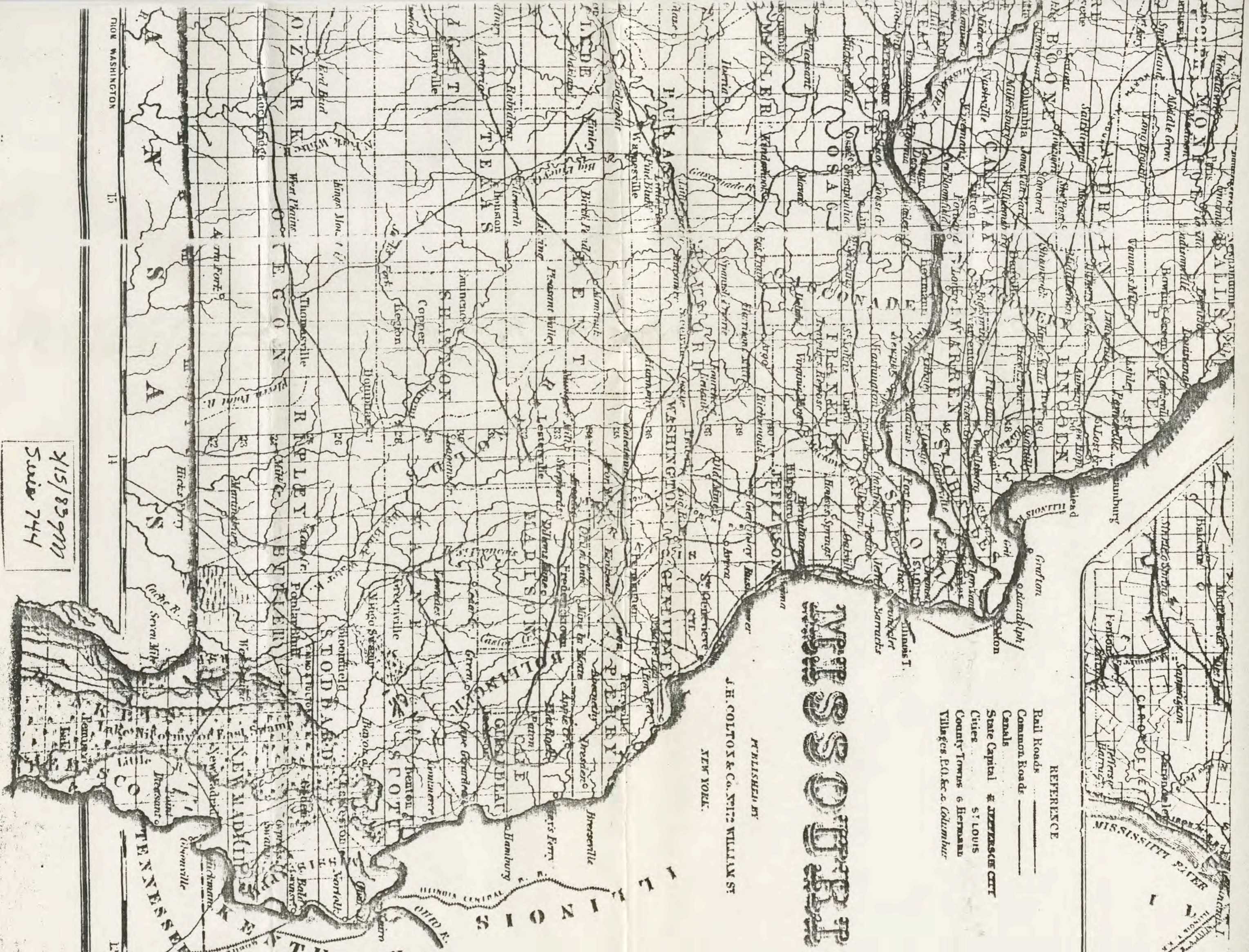
Sincerely,

Norman L. Brown

Norman L. Brown,
Land Surveyor II

Enclosure:

NLB/emd



REFERENCE
 Rail Roads ———
 Common Roads ———
 Canals ———
 State Capital # JEFFERSON CITY
 Cities ——— ST. LOUIS
 County Towns & HERMANN
 Villages E.O. & COLUMBIAN

PUBLISHED BY
 J. H. COLTON & Co. No. 172 WILLIAM ST.
 NEW YORK.

MISSOURI

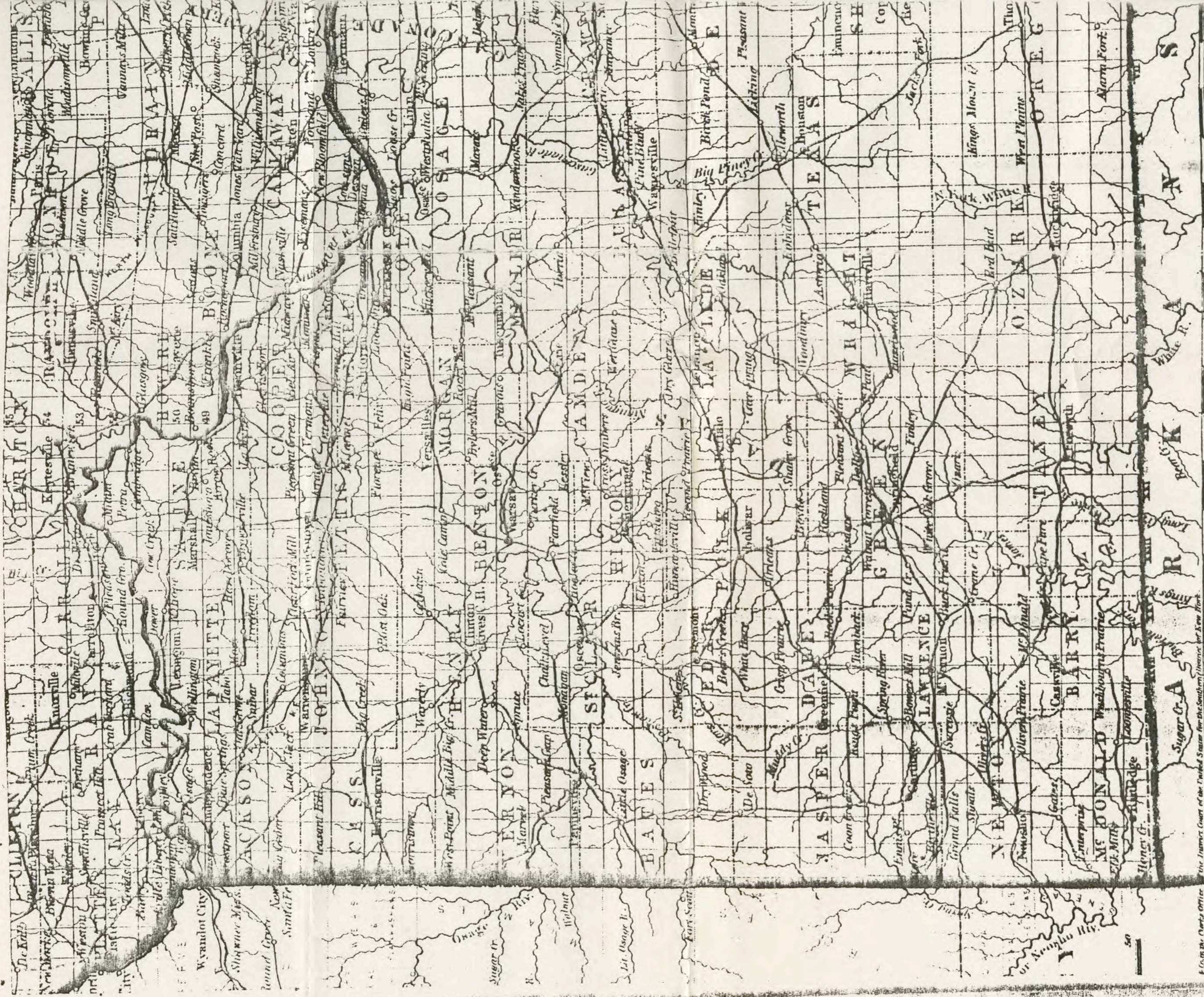
X15/839mm
 Serie 744

FROM WASHINGTON

17

11

12



LONGITUDE WEST FROM WASHINGTON 15

17
 From the Census Office, the Interior Court of the United States for the Southern Division for New York