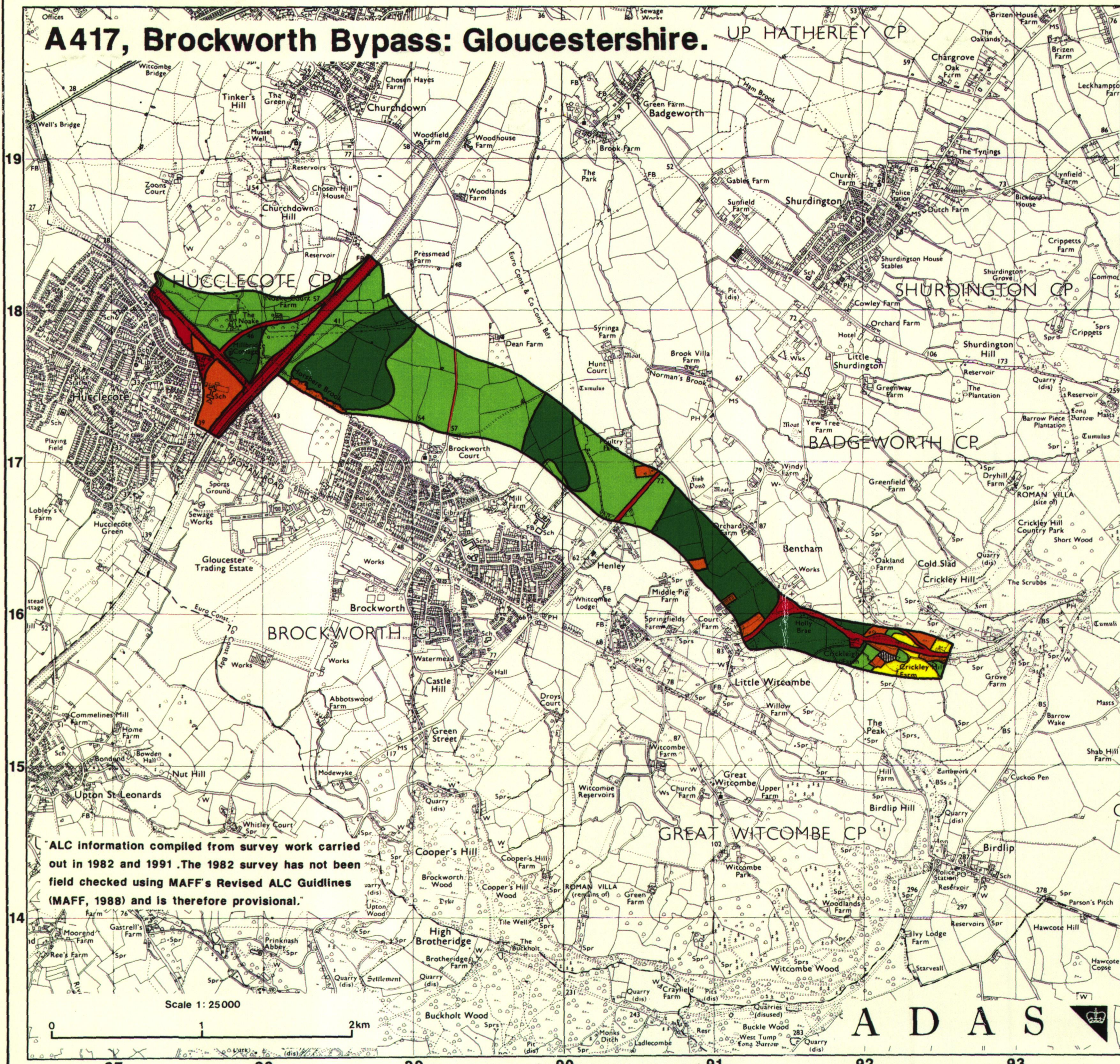


# A417, Brockworth Bypass: Gloucestershire.

## Ministry of Agriculture, Fisheries and Food Agricultural Land Classification



### Agricultural Land

ALC grade	Agricultural land quality	Degree of limitation
Grade 1	Excellent	None or very minor
Grade 2	Very good	Minor
Grade 3a	Good	Moderate
Grade 3b	Moderate	Moderate to severe
Grade 4	Poor	Severe
Grade 5	Very poor	Very severe

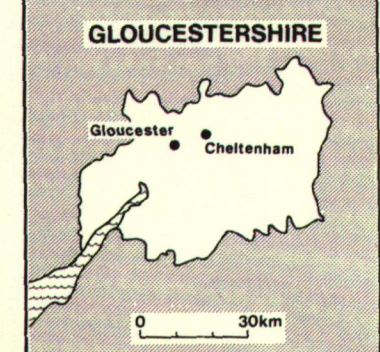
### Other Land Categories

Urban	Agricultural buildings	
Non-agricultural	Open water	*
Woodland	Not surveyed	*

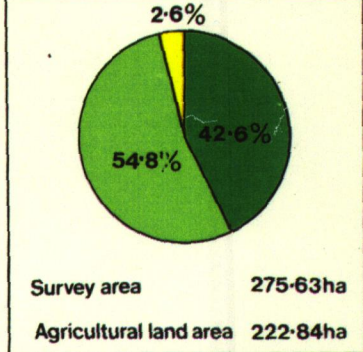
\*Grade/Category not present within survey area

Further details contained in revised Agricultural Land Classification, M.A.F.F. 1988.

### Survey Location



### Survey Statistics



ALC information compiled from survey work carried out in 1982 and 1991. The 1982 survey has not been field checked using MAFF's Revised ALC Guidelines (MAFF, 1988) and is therefore provisional.

The information is accurate at the base map scale but any enlargement would be misleading.

Reproduction in whole or in part by any means is prohibited without the prior permission of M.A.F.F.

Surveyed by the Resource Planning Group 1982/1991. Map produced by the Cartographic Unit, Farm and Countryside Service, M.A.F.F. Bristol. Ref.no. 17/91/16

Based upon the 1980 Ordnance Survey 1:25 000 map with the permission of The Controller of Her Majesty's Stationery Office, Crown Copyright Reserved.

© Crown Copyright Reserved 1991.

PART SUPERSEDES 17/3

A417 Brockworth Bypass

16/91

605





FRANK GRAHAM & PARTNERS, Consulting Engineers.

DEPARTMENT OF TRANSPORT  
 SOUTH WEST REGION  
 Director: W. E. Gallagher BSc. C.Eng. M.I.C.E.

A 417 BROCKWORTH BYPASS  
 16/91

AGRICULTURAL LAND  
 CLASSIFICATION

ORIGINAL  
 ORG. SIZE  
 (A3)

DRAWN	DATE	DOC. SHEET No.
J.C.S.	3/91	2 of 2
TRACED	DATE	DRAWING No.
CHECKED	DATE	9106/30/502