




2017_P1C1 Daily Report



Flight Campaign ID: 2017_P1C1

FBO ID & City: Charlottesville Albemarle Airport
(KCHO) - Charlottesville, VA

Domain: 02

Sites Flown: None

Days left in Domain: 16

Flight Hours: 0

Hours until maintenance: 62.18

Date: 2017-07-23

Report Author: Cameron Chapman

Pilots: David Hanks, Stephen Brawder

Flight Crew: Cameron Chapman, David Gambino

Ground/GPS: Doug Cavender /Mitch Haynes

Additional Personnel: n/a

GPS Instruments:

None

Summary: No sites were flown today due to low clouds and poor weather conditions at all sites. The planned crew rotation / pilot down day will occur on Tuesday July 25th.

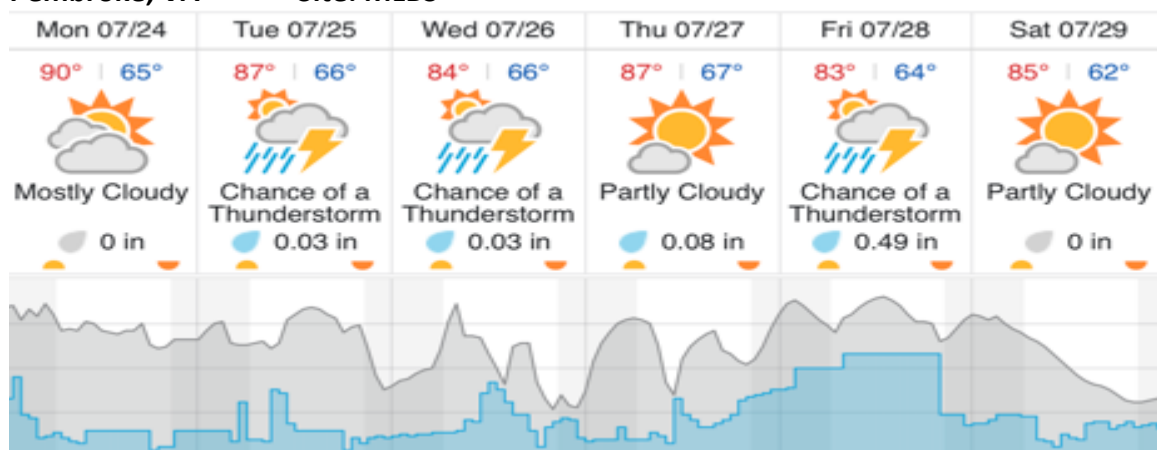
Issues/Concerns: None

Comments: None

Weather Forecast:

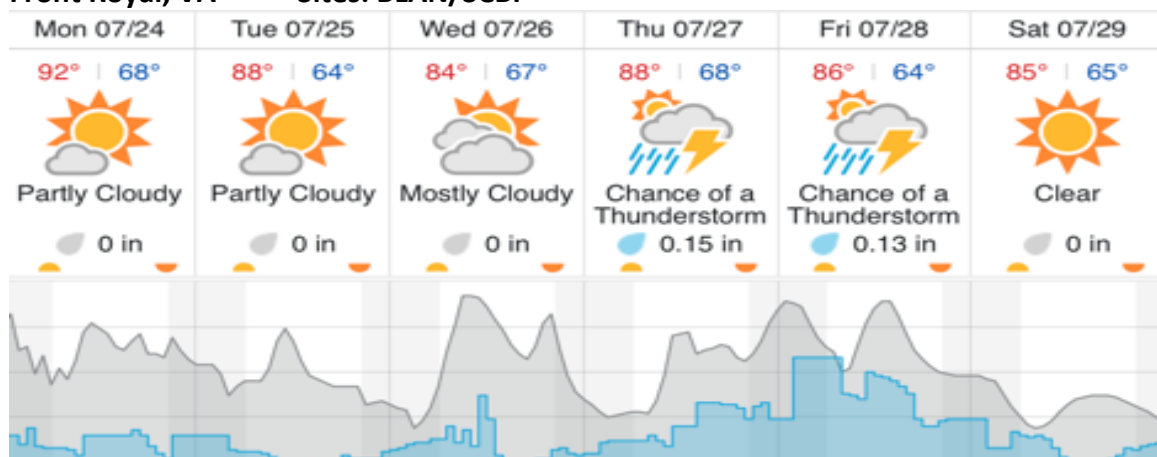
Pembroke, VA

Site: MLBS



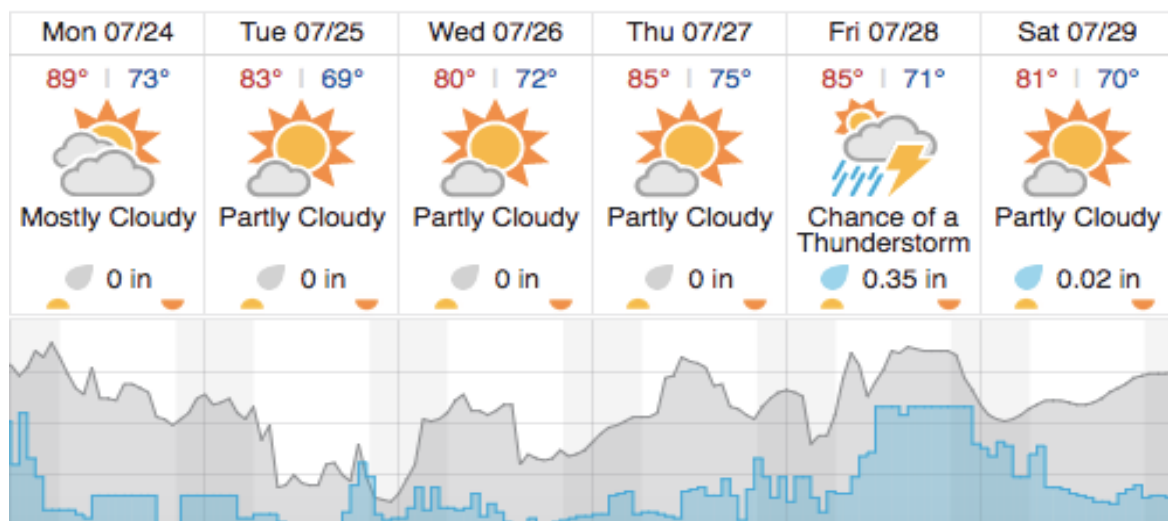
Front Royal, VA

Sites: BLAN/SCBI



Londontowne, MD

Site: SERC



Cloud Cover (%)
 Chance of Precip. (%)

Flight Collection Plan for 24 July 2017

Flyority 1:

Collection Area: Smithsonian Conservation Biology Institute (SCBI) If “*Green*” Conditions

Flight Plan Name: D02_SCBI_C1_P1_v1.pln

On Station: 0950L / 1350 UTC

Flyority 2:

Collection Area: Mountain Lake Biological Station (MLBS)

Flight Plan Name: D07_MLBS_R2_P1_v5.pln

On Station: 1000L / 1400 UTC

Flyority 3:

Collection Area: Smithsonian Ecological Research Center (SERC)

Flight Plan Name: D02_SERC_R1_P1_v1.pln

On Station: 0940L / 1340 UTC

Flyority 4:

Collection Area: Blandy Experimental Farm (BLAN)

Flight Plan Name: D02_BLAN_R2_P1_v2.pln

On Station: 0950L / 1350 UTC

Crew:

Lidar: Doug Cavender

NIS: Cameron Chapman

Ground / GPS: Mitch Haynes / David Gambino

Flight Collection Plan for 25 July 2017

No Flight Activity Planned: Crew Rotation / Pilot Down Day

Flight Collection Plan for 26 July 2017

Flyority 1:

Collection Area: Smithsonian Conservation Biology Institute (SCBI) If “*Green*” Conditions

Flight Plan Name: D02_SCBI_C1_P1_v1.pln

On Station: 0950L / 1350 UTC

Flyority 2:

Collection Area: Mountain Lake Biological Station (MLBS)

Flight Plan Name: D07_MLBS_R2_P1_v5.pln

On Station: 0950L / 1350 UTC

Flyority 3:

Collection Area: Smithsonian Ecological Research Center (SERC)

Flight Plan Name: D02_SERC_R1_P1_v1.pln

On Station: 0940L / 1340 UTC

Flyority 4:

Collection Area: Blandy Experimental Farm (BLAN)

Flight Plan Name: D02_BLAN_R2_P1_v2.pln

On Station: 0950L / 1350 UTC

Crew:

Lidar: David Gambino

NIS: Heather Rogers

Ground / GPS: Doug Cavender