



2017 P1C1 Daily Report



Flight Campaign ID: 2017_P1C1

FBO ID & City: Charlottesville Albemarle Airport
(KCHO) - Charlottesville, VA

Domain: 02

Sites Flown: None

Days left in Domain: 16

Flight Hours: 0

Hours until maintenance: 62.18

Date: 2017-07-24

Report Author: Doug Cavender

Pilots: David Hanks, Stephen Brawder

Flight Crew: Cameron Chapman, Doug Cavender

Ground/GPS: David Gambino / Mitch Haynes

Additional Personnel: n/a

GPS Instruments:

None

Summary: No flights today due to poor weather conditions in all survey areas.

Issues/Concerns: None

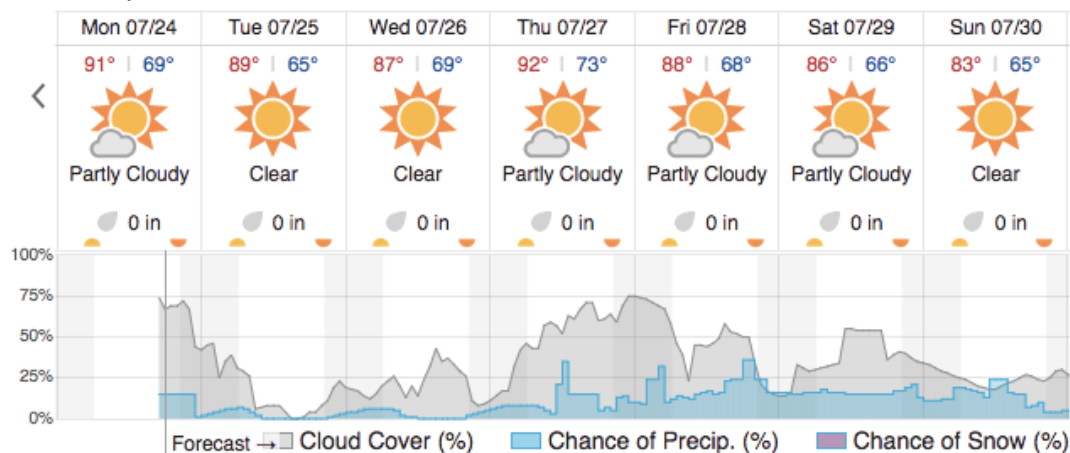
Comments:

- No flights tomorrow to allow for crew rotation
- Mitch Haynes made the trek out to the MLBS GPS to check on kit and replace battery (Thanks!)
- Mitch Haynes and Cameron Chapman rotate out tomorrow with Heather Rogers rotating in

Weather Forecast:

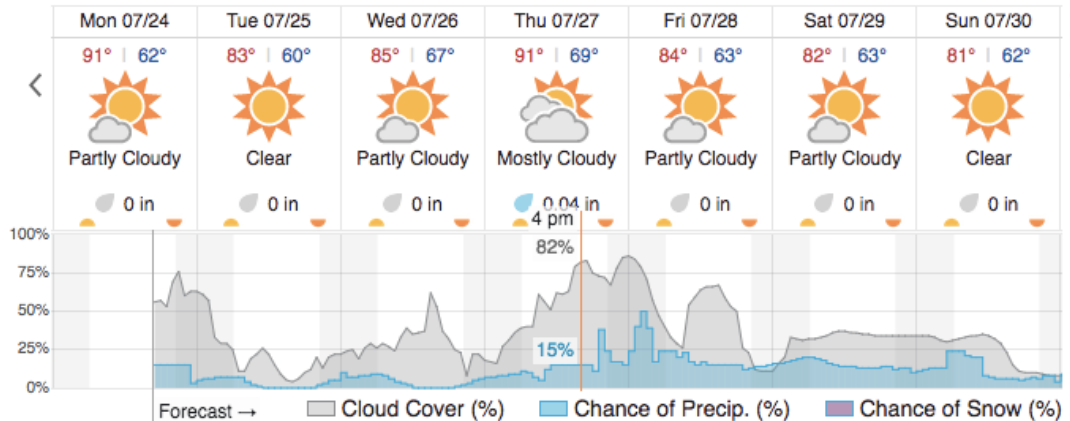
Pembroke, VA

Site: MLBS



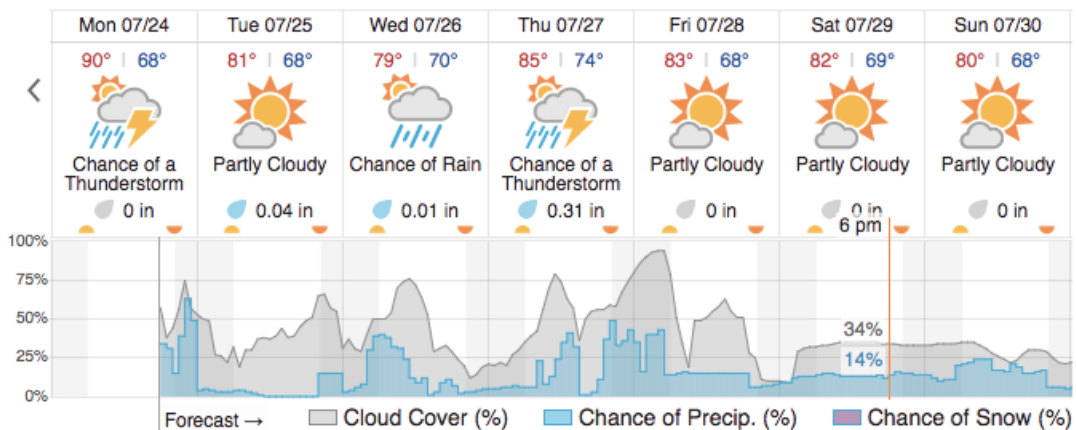
Front Royal, VA

Sites: BLAN/SCBI



Londontowne, MD

Site: SERC



Flight Collection Plan for 25 July 2017

No flights, crew rotation day.

Flight Collection Plan for 26 July 2017

Flyority 1:

Collection Area: Smithsonian Conservation Biology Institute (SCBI) If “*Green*” Conditions

Flight Plan Name: D02_SCBI_C1_P1_v1.pln

On Station: 0950L / 1350 UTC

Flyority 2:

Collection Area: Mountain Lake Biological Station (MLBS)

Flight Plan Name: D07_MLBS_R2_P1_v5.pln

On Station: 0950L / 1350 UTC

Flyority 3:

Collection Area: Smithsonian Ecological Research Center (SERC)

Flight Plan Name: D02_SERC_R1_P1_v1.pln

On Station: 0940L / 1340 UTC

Flyority 4:

Collection Area: Blandy Experimental Farm (BLAN)

Flight Plan Name: D02_BLAN_R2_P1_v2.pln

On Station: 0950L / 1350 UTC

Crew:

Lidar: David Gambino

NIS: Heather Rogers

Ground / GPS: Doug Cavender